



PHASE I ENVIRONMENTAL SITE ASSESSMENT

**VACANT PROPERTY
8181 ALLISON AVENUE
LA MESA, CALIFORNIA 91942**

PROJECT NO. 19245

Prepared for:

Mr. Milo Terzich
USA Properties Fund, Inc.
3200 Douglas Boulevard, Suite 200
Roseville, California 95661

Prepared by:

Essel Environmental Engineering and Consulting
1035 22nd Avenue, Suite 9
Oakland, California 94606
1-800-595-7616 Phone

September 19, 2019

CONTENTS

EXECUTIVE SUMMARY	1
1.0 INTRODUCTION.....	4
1.1 Purpose.....	4
1.2 Scope of Work	4
1.3 Significant Assumptions	5
1.4 Limitations and Exceptions.....	5
2.0 DESCRIPTION OF SITE AND SURROUNDING AREA	6
2.1 Site Location and Description.....	6
2.2 Surrounding Area.....	6
2.3 Current Site Use.....	6
3.0 USER PROVIDED INFORMATION.....	7
3.1 Title Records.....	7
3.2 Environmental Liens and Activity and Use Limitations.....	7
3.3 Specialized Knowledge.....	7
3.4 Commonly Known or Reasonably Ascertainable Information.....	7
3.5 Valuation Reduction for Environmental Issues	8
3.6 Obviousness of the Presence of Contamination.....	8
3.7 Other Pertinent Information.....	8
4.0 PHYSICAL SETTING	9
4.1 Physiographic and Geologic Setting.....	9
4.2 Hydrologic Setting	10
4.3 Flood Zone.....	10
4.4 Wetlands	10
4.5 Wells	11
5.0 HISTORICAL RECORDS REVIEW	12
5.1 Aerial Photograph Review.....	12
5.2 Building Permits	15
5.3 Historic Topographic Maps	15
5.4 Sanborn™ Fire Insurance Company Map Review.....	16
5.5 City Directory Search	18
5.6 Previous Environmental Documentation	19
6.0 REGULATORY RECORDS REVIEW.....	21
6.1 Site and Surrounding Property Record Sources.....	24
6.2 Agency Records Search	28
7.0 SITE RECONNAISSANCE.....	31
7.1 Underground/Aboveground Storage Tanks	31
7.2 Pits, Ponds, Lagoons, Sumps, and Wells	31
7.3 Petroleum Products and Hazardous Materials and Wastes	31
7.4 Staining and Other Evidence of Chemical Releases.....	31
7.5 Solid Non-Hazardous Waste.....	31
7.6 Wastewater and Stormwater Management	31
7.7 Utilities.....	32
7.8 Polychlorinated Biphenyls (PCB)-Containing Equipment	32
7.9 Air Quality	32
7.10 Moisture-Intrusion/Mold	32
7.11 Vapor Encroachment	32
8.0 INTERVIEWS	33
8.1 Interview with Site Owner	33

8.2	Interview with Site Manager.....	33
8.3	Interviews with Site Occupants	33
8.4	Interviews with Local Government Officials.....	33
8.5	Interviews with Others.....	33
9.0	NON-ASTM ITEMS.....	34
9.1	Asbestos-Containing Materials	34
9.2	Lead-Based Paint	34
9.3	Radon	34
10.0	FINDINGS, OPINION, AND CONCLUSION.....	35
10.1	Findings	35
10.2	Opinion	35
10.3	Conclusion and Recommendation	35
11.0	DEVIATIONS FROM THE ASTM STANDARD.....	37
12.0	CERTIFICATION, LIMITATIONS, AND RELIANCE.....	38
13.0	REFERENCES.....	39

APPENDICES

A	Site Topographic and Vicinity Maps
B	Site Photographs
C	User Questionnaire – Not Completed
D	Environmental Lien and AUL Search – Not Included
E	Aerial Photographs
F	Topographic Maps
G	Certified Sanborn Map Report
H	City Directory Abstract Report
I	Radius Map Report with GeoCheck
J	Regulatory Agency Records

EXECUTIVE SUMMARY

Essel Environmental Engineering & Consulting (Essel) was retained by Mr. Milo Terzich of USA Properties Fund, Inc. (User) to perform a Phase I Environmental Site Assessment (ESA) of a vacant property at 8181 Allison Avenue in the City of La Mesa, County of San Diego, California (Site). This Phase I ESA was performed in accordance with the scope and limitations of the American Society for Testing and Materials (ASTM) Standard Practice E 1527-13 and the scope of work defined in the following report. The Phase I ESA is designed to identify recognized environmental conditions (RECs) in connection with the previous and current uses and ownership of the Site.

Site and Vicinity Description

The Site is located on the southeast corner of the intersection of Allison Avenue and Date Avenue. The San Diego County Assessor's Parcel Number (APN) for the Site is 470-572-22-00. The irregular-shaped Site parcel encompasses an area of approximately 53,578 square feet (1.23 acres). Figures that show the Site and vicinity and topographic features are included in Appendix A. Photographs of the Site are included as Appendix B.

The Site is currently minimally improved with an asphalt-paved parking area in the western portion, which once served as visitor parking for the former police headquarters, cinderblock walls on the southern and eastern boundaries, temporary perimeter fencing on the northern and western boundaries. The majority of the Site is covered in rock, gravel, and asphalt with some landscaping in the northwest and northeast corners of the fenced-in area and the western parking lot. The main access to the Site is off of Date Avenue to the west of the Site.

The adjacent and surrounding areas consist of commercial properties. Adjacent to the north of the Site across Allison Avenue is a public asphalt-paved parking lot. Adjacent to the south and east is an asphalt-paved parking lot for the La Mesa Village Plaza (4701 Date Avenue). Adjacent to the west across Date Avenue are the La Mesa-Spring Valley School District offices (4750 Date Avenue) and Allison Avenue Dental offices (8131 Allison Avenue).

Site History, Use, and Records Review

Review of available historical records indicate that the Site was occupied by a single residential dwelling and outbuilding in 1911. By 1929, the western portion of the Site was occupied by several dwellings and some auto garages while the eastern portion of the Site was partially occupied by a box manufacturing

company and its associated buildings. This company was then observed to be the La Mesa Planing Mill in 1949 and is observed as vacant by 1961. The western portion of the Site was occupied by dwellings in both 1949 and 1961 with the only change being an additional dwelling in 1961. The Site was redeveloped into a single commercial/office building and surrounding parking lot to the east, south, and west in 1966. By 2012, the Site is observed as the present-day vacant, paved lot with a fenced-in dirt lot where the former building was present. No issues of environmental concern were identified at the Site through the review of available historical records.

Site Vicinity History, Use, and Records Review

From 1911 to 1929, properties to the north across Allison Avenue were observed as mostly vacant except for a fruit packing facility and some residences to the northwest. By 1949, the area was observed to be developed with some commercial/industrial businesses as well as some smaller office buildings. In 1911, Railroad Avenue was observed to the east along the railroad tracks with commercial/industrial development beyond that. Nebo Drive and South Spring Avenue replaced Railroad Avenue to the east while to the southeast along Nebo Drive, automobile repair facilities and a gas & oil station were observed from 1929 to 1961. From 1911 to 1929, the area to the south was observed to be mostly vacant with just a few dwellings. In 1949 and 1961, auto garages and a Masonic Temple were developed while the La Mesa Grammar School was shown to the southwest. Mostly vacant lots with very few dwellings were depicted to the west in 1911 through 1949 and it was not until at least 1961 in which a school district office and school bus parking lot with a repair facility was observed. No issues of environmental concern were identified at adjacent properties through the review of available historical records.

Findings

Based on the information obtained during the course of this Phase I ESA, Essel finds the following.

- No recognized environmental condition is identified in connection with the Site.
- No controlled recognized environmental condition is associated with the Site.
- No historical recognized environmental condition is present in connection with the Site.
- No *de minimis* environmental condition is present in connection with the Site.

Opinion

A recognized environmental condition in connection with the Site, which is defined as “the presence or likely presence of any hazardous substances or petroleum products in, on, or at a property: (1) due to any release to the environment; (2) under conditions indicative of a release to the environment; or (3) under

conditions that pose a material threat of a future release to the environment. Information obtained during the course of this Phase I ESA indicates that hazardous substances or petroleum products are not present at the Site; therefore, no recognized environmental condition was identified in connection with the Site.

Essel understands that preliminary redevelopment plans for the Site include a four-story apartment building with one level of at-grade podium parking. Due to the slope at the Site, soil is expected to be excavated and off-hauled to appropriate waste disposal facilities. As with all soil removal projects, the soil will be subject to analytical testing prior to the commencement of construction activities.

Conclusion and Recommendation

Essel Environmental Engineering & Consulting has performed a Phase I ESA in general conformance with the scope and limitations of ASTM Practice E 1527-13 for the Site located at 8181 Allison Avenue in La Mesa, California. Any exceptions to, or deletions from, this practice are described in Section 11.0 of this report.

This assessment has revealed **no evidence** of a recognized environmental condition in connection with the Site related to either current or historical on-Site activities or to current or historical activities on adjacent and nearby properties. On the basis of this conclusion, Essel does not recommend further environmental investigation at this time.

In lieu of the proposed redevelopment of the Site, Essel recommends preparing a Soil and Groundwater Management Plan. This plan will address health and safety measures, characterization of soil to be disposed off-Site, dust and organic vapor control measures, air monitoring as might be required, and contingency measures to be taken if unanticipated subsurface conditions are encountered.

1.0 INTRODUCTION

Essel Environmental Engineering and Consulting (Essel) was retained by Mr. Milo Terzich of USA Properties Fund, Inc. (User) to perform a Phase I Environmental Site Assessment (ESA) of a vacant property at 8181 Allison Avenue in the City of La Mesa, County of San Diego, California (Site). Mr. Terzich provided authorization for this assessment on September 5, 2019.

1.1 Purpose

The Phase I ESA is designed to identify recognized environmental conditions (RECs) in connection with the previous and current uses and ownership of the Site. Recognized environmental conditions are defined as “the presence or likely presence of any hazardous substances or petroleum products in, on, or at a property: (1) due to any release to the environment; (2) under conditions indicative of a release to the environment; or (3) under conditions that pose a material threat of a future release to the environment. The term includes hazardous substances or petroleum products even under conditions in compliance with laws. The term is not intended to include *de minimis* conditions that generally do not present a threat to human health or the environment and that generally would not be the subject of an enforcement action if brought to the attention of appropriate governmental agencies. *De minimis* conditions are not recognized environmental conditions.”

1.2 Scope of Work

This Phase I ESA has been performed in conformance with American Society for Testing and Materials (ASTM) Standard E 1527-13 (Standard). The ASTM Standard is the most widely recognized method currently used to perform the due diligence required to achieve the above purpose. The ASTM created the Standard “...in an effort to define good commercial and customary practice in the United States of America for conducting an environmental Site assessment...”.

The scope of work for this Phase I ESA involved a reconnaissance of the Site with limited observations of adjoining properties to assess current uses and conditions of the Site and vicinity; review of historical aerial photographs, topographic maps, building department records, and Sanborn Fire Insurance Company (Sanborn) maps to assess the historical usage of the Site and adjacent properties; and review of relevant environmental documentation provided by various public and private sources (including the client and/or owner of the Site) to assess the storage, use, and disposal of petroleum products and wastes and hazardous materials and wastes. In addition, this Phase I ESA includes a brief evaluation and assessment, as appropriate, of potential environmental issues that may not rise to the level of RECs, such as obvious

improper hazardous material or waste handling; off-Site issues; suspect asbestos-containing materials (ACM); lead-based paint (LBP); and polychlorinated biphenyls (PCBs). Other conditions or issues that are beyond the ASTM Standard scope may also be discussed in this report, as detailed within each section.

1.3 Significant Assumptions

No significant assumptions are associated with this Phase I ESA.

1.4 Limitations and Exceptions

As discussed in the ASTM Standard, no Phase I ESA can completely eliminate uncertainty regarding the potential for RECs in connection with a Site. This investigation is simply intended to reduce uncertainty within reasonable limits of time and cost.

The observations contained within this Phase I ESA are based upon conditions readily observable during the Site visit. These observations are typically unable to address conditions of subsurface soil, groundwater, underground storage tanks (USTs), neighboring properties, and the like, unless specifically mentioned. It is not the purpose of this Phase I ESA to determine the actual presence, degree, or extent of contamination (if any) at the Site. Unless specifically noted within this report, this Phase I ESA does not include testing, coring, sampling, or laboratory analysis to address groundwater, soil, soil vapor, or extraneous materials contamination in or on the Site.

Essel makes no warranties or guarantees as to the accuracy or completeness of information obtained from or compiled by others. Information that is beyond the scope of this investigation or was not provided to Essel may also exist and may have an impact on the conclusions of this Phase I ESA. This Phase I ESA does not attempt to address past or forecast future Site conditions.

This Phase I ESA has been conducted and prepared in accordance with generally accepted practices and procedures exercised by reputable professionals under similar circumstances. Other restrictions or limitations were not encountered during this Phase I ESA and there are no exceptions to the provisions of ASTM E 1527-13. Essel makes no other warranties or guarantees, either expressed or implied, as to the findings, opinions, or recommendations contained in the report, or as to the existence or non-existence of RECs at the subject Site.

2.0 DESCRIPTION OF SITE AND SURROUNDING AREA

2.1 Site Location and Description

The Site is located on the southeast corner of the intersection of Allison Avenue and Date Avenue. The San Diego County Assessor's Parcel Number (APN) for the Site is 470-572-22-00. The irregular-shaped Site parcel encompasses an area of approximately 53,578 square feet (1.23 acres). Figures that show the Site and vicinity and topographic features are included in Appendix A. Photographs of the Site are included as Appendix B.

The Site is currently minimally improved with an asphalt-paved parking area in the western portion, which once served as visitor parking for the former police headquarters, cinderblock walls on the southern and eastern boundaries, temporary perimeter fencing on the northern and western boundaries. The majority of the Site is covered in rock, gravel, and asphalt with some landscaping in the northwest and northeast corners of the fenced-in area and the western parking lot. The main access to the Site is off of Date Avenue to the west of the Site.

During the Site reconnaissance, Essel observed minor amounts of loose trash in the form of aluminum cans, plastic bottles and containers, cardboard boxes, and other small miscellaneous items.

2.2 Surrounding Area

The adjacent and surrounding areas consist of commercial properties. Adjacent to the north of the Site across Allison Avenue is a public asphalt-paved parking lot. Adjacent to the south and east is an asphalt-paved parking lot for the La Mesa Village Plaza (4701 Date Avenue). Adjacent to the west across Date Avenue are the La Mesa-Spring Valley School District offices (4750 Date Avenue) and Allison Avenue Dental offices (8131 Allison Avenue). Adjacent to the northwest across the intersection of Allison Avenue and Date Avenue is the La Mesa City Hall (8130 Allison Avenue).

2.3 Current Site Use

The Site is currently a vacant parcel of land. However, the Site is improved with an asphalt-paved parking area in the western portion of the Site.

3.0 USER PROVIDED INFORMATION

To qualify for one of the Landowner Liability Protections (LLPs) offered by the Small Business Liability Relief and Brownfields Revitalization Act of 2001 (the “Brownfields Amendments”), the User is responsible for providing pertinent information about the Site, if available, that might help identify the potential for recognized environmental conditions in connection with the Site. Pursuant to Section 6 of ASTM E 1527-13, Essel provided a user questionnaire to Mr. Milo Terzich of USA Properties Fund, Inc. (User) on September 5, 2019. As of the date of this report, Essel has not received a completed environmental questionnaire.

3.1 Title Records

A chain-of-title search is not included in the scope of work for this Phase I ESA. The User did not provide Essel with a title document for the Site property.

3.2 Environmental Liens and Activity and Use Limitations

The questionnaire asked if they are aware of any environmental cleanup liens against the property that are filed or recorded under federal, tribal, state, or local law and if he is aware of any activity and use limitations (AULs), such as engineering controls, land use restrictions, or institutional controls that are in place at the Site and/or have been filed or recorded in a registry under federal, tribal, state or local law. As of the date of this report, Essel has not received a completed environmental questionnaire.

3.3 Specialized Knowledge

The questionnaire asked if they have any specialized knowledge or experience related to the property or nearby properties. For example, if they are involved in the same line of business as the current or former occupants of the property or an adjoining property so that they would have specialized knowledge of the chemicals and processes used by this type of business. As of the date of this report, Essel has not received a completed environmental questionnaire.

3.4 Commonly Known or Reasonably Ascertainable Information

The User was asked if they are aware of commonly known or reasonably ascertainable information about the property that would help the environmental professional to identify conditions indicative of releases or threatened releases. For example,

- Do you know the past uses of the property?

- Do you know of specific chemicals that are present or once were present at the property?
- Do you know of spills or other chemical releases that have taken place at the property?
- Do you know of any environmental cleanups that have taken place at the property?

As of the date of this report, Essel has not received a completed environmental questionnaire.

3.5 Valuation Reduction for Environmental Issues

The questionnaire asked if the purchase price being paid for this property reasonably reflects the fair market value of the property, and if not, is the lower purchase price because contamination is known or believed to be present at the property. As of the date of this report, Essel has not received a completed environmental questionnaire.

3.6 Obviousness of the Presence of Contamination

The questionnaire asked if, based on his knowledge and experience related to the property, are there any obvious indicators that point to the presence or likely presence of contamination at the property. As of the date of this report, Essel has not received a completed environmental questionnaire.

3.7 Other Pertinent Information

No other pertinent information was given to Essel relating to the potential presence of recognized environmental conditions at the Site.

4.0 PHYSICAL SETTING

Readily available physical setting information was reviewed to evaluate surface and subsurface characteristics in the vicinity of the Site. Information sources reviewed for this project are listed in References at the end of this report.

4.1 Physiographic and Geologic Setting

The City of La Mesa is situated at the western margin of the Peninsular Ranges Geomorphic Province of southern California. This geomorphic province encompasses an area that extends for approximately 790 miles, from the Transverse Ranges and the Los Angeles Basin to the tip of Baja California and varies in width from 30 to 100 miles. In general, the Peninsular Ranges consist of rugged mountains underlain by Mesozoic era (67 to 245 million years old) metamorphic and crystalline rocks to the east and a dissected coastal plain underlain by Cenozoic era (up to 67 million years old) sediments. The mountain ranges of this geomorphic province are generally northwest-trending and separated by subparallel fault zones and are largely composed of granitic and related rocks and smaller amounts of metamorphic rocks. The coastal portions of this geomorphic province in the San Diego region are typically comprised of marine and non-marine sedimentary rocks that have been deposited within a northwest-trending basin known as the San Diego Embayment. The Peninsular Ranges are bounded on the east by the Salton Trough and on the north by the Los Angeles Basin, and extends westward into the Pacific Ocean where its highest peaks are exposed at Catalina, Santa Barbara, San Clemente, and San Nicholas Islands (City of La Mesa, 2013).

Kennedy and Peterson (1975) indicates that the Site is underlain by Stadium Conglomerate (Tst) of the Poway Group. It consists of a cobble conglomerate with a dark yellowish-brown coarse-grained sandstone matrix. The massive conglomerate contains dispersed lenses of fossiliferous cross-bedded sandstone. The Stadium Conglomerate is moderately well-sorted with clasts of cobble size predominating. Fine-grained rocks within the unit generally constitute less than 20 percent, but locally sandstone beds and lenses may comprise as much as 50 percent of the unit. The Stadium Conglomerate conformably overlies the Friars Formation and is conformably overlain by the Mission Valley Formation.

The Site is at an approximate elevation of 537 feet above mean sea level (amsl) in the northeast corner and slopes downward to an approximate elevation of 526 feet amsl in the southwest corner. Based on regional seismic-hazard maps, the La Nacion fault zone is approximately 3.36 miles west of the Site and the Mission Gorge Fault is approximately 4.40 miles northwest of the Site. The Site is in a seismically active region;

therefore, there is a 2 to 5 percent chance of potentially minor-damage ground shaking (Petersen, et al., 2018).

4.2 Hydrologic Setting

The closest surface water is Lake Murray, which is approximately 1.56 miles northwest of the Site. The City of La Mesa lies within the Sweetwater Hydrologic Unit of the San Diego Bay watershed (San Diego Regional Water Quality Control Board, 1994). The San Diego Bay watershed encompasses a 415-square mile area that extends more than 50 miles inland (east) from San Diego Bay to the Laguna Mountains. The watershed lies at sea level at San Diego Bay and reaches a maximum elevation of approximately 6,000 feet above mean sea level at its eastern boundary. The headwaters of the watershed begin in the eastern, unincorporated area of San Diego County and then transect all or portions of seven cities, including San Diego, National City, Chula Vista, Imperial Beach, Coronado, Lemon Grove, and La Mesa. The San Diego Bay watershed is comprised of three hydrologic units: the Pueblo San Diego, Sweetwater, and Otay Hydrologic Units.

The Site lies within the Sweetwater Hydrologic Unit, which is further divided into hydrologic subareas. The Site lies within the La Nacion Hydrologic Subarea of the Lower Sweetwater Hydrologic Area. According to a case closure summary for the Pacific Bell facility at 4711 Spring Street, approximately 750 feet southeast of the Site, groundwater monitoring wells detected groundwater between 12.01 to 14.32 feet below the ground surface (ft bgs) in April 1996 and 1997. The groundwater flow direction was not identified but is estimated to be south to southeast (San Diego County Environmental Health, 1997).

4.3 Flood Zone

Essel accessed the Federal Emergency Management Agency's (FEMA) online Map Service Center to review a Flood Insurance Rate Map (FIRM) covering the Site area. According to preliminary FIRM No. 06073C1644H, dated May 16, 2012, the Site is located within Zone X, an area of minimal flood hazard.

4.4 Wetlands

A review of the United States Fish and Wildlife Service National Wetlands Inventory map for the Site area indicates that wetlands are not present at the Site or adjacent to the Site.

4.5 Wells

Environmental Data Resources, Inc. (EDR) provided a report of wells in the Site area from drilling and well log records submitted to and compiled by the United States Geological Survey (USGS) and United States Environmental Protection Agency (USEPA). According to these records, one public water supply well is located within $\frac{1}{8}$ to $\frac{1}{4}$ mile north-northwest of the Site (hydrologically up-gradient); therefore, no wells would be affected by Site activities. The California Department of Water Resources (DWR) and USGS do not maintain groundwater observation wells located within $\frac{1}{2}$ mile of the Site. No groundwater production, potable drinking water, public water supply, or groundwater monitoring wells were observed on-Site during the Site reconnaissance.

Essel reviewed data available on the California Division of Oil, Gas, and Geothermal Resources' online mapping system for records of oil, gas, or geothermal resources wells located on or near the Site. Records show no oil, gas, or geothermal resources wells are located on or in the vicinity of the Site.

5.0 HISTORICAL RECORDS REVIEW

The objective of the historical review is to develop an understanding of the history of the previous uses of the Site and surrounding area to identify the likelihood of past uses or activities that might result in a REC in connection with the Site. As defined by the ASTM Standard, a standard historical source is considered complete if the information contained within the source provides the required information back to 1940 or to the first developed use, whichever is earlier. Ideally, the information should be available in either 5-year intervals or Site milestone events (such as, initial construction activities, demolition activities, etc.). However, available public and private historical sources do not always fulfill this goal, in which case the closest approximation of Site use is made based upon the sources readily available at the time of historical review. The historical review for this Phase I ESA consisted of a search of various public and private standard historical sources, as detailed in the sections below.

5.1 Aerial Photograph Review

Historical aerial photographs dated 1949, 1953, 1964, 1966, 1970, 1979, 1985, 1989, 1995, 1996, 2005, 2009, 2012, and 2016 were provided by EDR and reviewed by Essel to assess Site history. A summary of the aerial photograph information is provided in the table below and copies of the aerial photographs are contained in Appendix E.

Year/ Scale	Site Observation	Surrounding Property Observation
1949 1"=500'	The Site is separated relatively down the middle with an alleyway between Allison Avenue and Orange Avenue. The western portion of the Site appears to be developed with residential dwellings and outbuildings. The eastern portion of the Site appears to be part of a commercial business and includes the storage yard with long, rectangular structures and a part of the main building.	North: Allison Avenue followed by development which appears to be commercial and/or industrial. East: The remainder of the commercial facility at the Site followed by a couple of roads, railroad tracks, and two long rectangular structures along the railroad tracks. A structure shaped like a typical gasoline service station is depicted to the southeast like with automobile repair facility/facilities on the same lot. South: Several structures assumed to be part of the former La Mesa School to the southwest. The southern adjacent building resembles the present-day Masonic Lodge at 4731 Date Avenue. Appears to be mostly residential development beyond that. West: Date Avenue followed by vacant land with some trees.
1953 1"=500'	No significant changes observed.	North: No significant changes observed. East: No significant changes observed. South: No significant changes observed. West: Date Avenue followed by a large building and surrounding parking lot, likely associated with the La Mesa School as well as a smaller white-colored building (resembling the present-day building at that location) in a large fenced in empty lot.

Year/ Scale	Site Observation	Surrounding Property Observation
1964 1"=500'	No significant changes observed.	<p>North: Allison Avenue followed by a large commercial building and surrounding parking.</p> <p>East: The remainder of the large building within the Site boundary followed by a street and two rectangular buildings adjacent to railroad tracks along Spring Street. Several automobiles are present in the lot to the southeast, indicating that there may be an automobile repair facility at that location. The gasoline service station appears to no longer be present.</p> <p>South: No significant changes observed.</p> <p>West: Date Avenue followed by a large building and surrounding parking lot, likely associated with the La Mesa School as well as a smaller white-colored building in a large fenced lot occupied by long vehicles, resembling school buses.</p>
1966; 1970 1"=500'	The Site is occupied by a single commercial/office building, front-facing Allison Avenue with a parking lot along the eastern side and a driveway/parking to the west.	<p>North: No significant changes observed.</p> <p>East: The remainder of the parking lot associated with the Site, followed by a street, railroad tracks, then Spring Street. At least three structures are present to the southeast in the area which is assumed to be an automobile repair facility/lot.</p> <p>South: No significant changes observed.</p> <p>West: No significant changes observed.</p>
1979 1"=500'	No significant changes observed.	<p>North: No significant changes observed.</p> <p>East: No significant changes observed.</p> <p>South: Present-day Masonic Lodge followed by development which is likely residential. Some building of the former La Mesa School appear to still exist further to the southwest.</p> <p>West: The same two buildings appear to be present across Date Avenue, however the former assumed school bus lot now appears to be an office building with a normal parking lot. The present-day large scale La Mesa Springs shopping center is present beyond that.</p>
1985; 1989 1"=500'	No significant changes observed.	<p>North: No significant changes observed.</p> <p>East: The remainder of the parking lot associated with the Site, followed by a street, railroad tracks, then Spring Street. The southeast adjacent lot is now vacant.</p> <p>South: Present-day Masonic Lodge followed by some development which is likely residential, however the block across Orange Avenue is now vacant.</p> <p>West: No significant changes observed; some of the present-day development is depicted.</p>
1995; 1996; 2005; 2009 1"=500'	No significant changes observed.	<p>North: No significant changes observed.</p> <p>East: No significant changes observed.</p> <p>South: The present-day Masonic Lodge, present-day office building to the southeast, present-day La Mesa-Spring Valley School District building, and present-day La Mesa Village Plaza residential apartment complex.</p> <p>West: Present-day office building, parking lots, and La Mesa Springs shopping center and building.</p>
2012; 2016 1"=500'	The Site is shown as the present-day vacant lot with a fenced in dirt lot.	<p>North: Allison Avenue followed by the present-day parking lots.</p> <p>East: Present-day vacant portion of the Site followed by a parking lot, railroad tracks, and Spring Street.</p> <p>South: No significant changes observed; present-day development.</p> <p>West: No significant changes observed; present-day development.</p>

Review of historical aerial photographs indicates that, in 1949 through 1964, the Site was occupied by residential development on the western portion and a commercial/industrial facility on the eastern portion with an alleyway splitting the two sides. Then in 1966, the Site was shown to be redeveloped into a single commercial/office building and surrounding parking lot to the east, south, and west. It wasn't until 2012 when the Site was depicted as the present-day vacant, paved lot with a fenced-in dirt lot where the former building was present. No development was observed at the Site which is expected to be of significant environmental concern.

Adjacent and nearby properties have developed with various commercial, industrial, residential, and school buildings. Commercial and industrial facilities appear to have originally occupied the area to the north of Allison Avenue and the Site as observed in the 1949 and 1953 aerial photographs. It was not until 1964 in which a large commercial/office building with surrounding parking lot was present across Allison Avenue and followed by the previously shown industrial facility. By 2009, the industrial facility has been replaced by the present-day parking lot and by 2012, the commercial/office building had also been replaced by the present-day parking lot. In each map, the east adjacent area was occupied by the remainder of the development which had been at the Site. Beyond that, streets and railroad tracks with some rectangular structures were present. Some automobile repair facilities and automobile garages were present to the southeast along with a gasoline service station in 1949. The gasoline service station structure was no longer obviously present by 1964 while the repair facilities remained until the 1985 aerial photograph, in which the entire lot was depicted as being vacant. The south adjacent Masonic Lodge was shown in each aerial photograph, indicating that it had been built prior to 1949. Residential development appeared to occupy the area beyond that, including prior to redevelopment of the entire lot into the present-day La Mesa Village Plaza residential apartment complex and business park. The area to the southwest had been primarily occupied by what is assumed to be the former La Mesa School and associated building used by the school district, including an office building and parking lot used by school buses to the west, across Date Avenue. It wasn't until 1979 when the present-day La Mesa Springs shopping center to the west was first shown, taking up much of the land used by the school. Then in 1995, to the southwest, the La Mesa-Spring Valley School District building was shown at the corner of Date Avenue and Orange Avenue. No issues of particular environment concern were noted in the aerial photographs reviewed. Although automobile repair facilities and gasoline service stations can pose an environmental risk, the location of these former facilities has since been redeveloped and is therefore not being considered a significant risk.

5.2 Building Permits

On September 12, 2019, Essel visited the City of La Mesa Building Division office to access permit records. Available records are summarized in the table below:

Permit Number	Address Permit Applied To	Date Issued	Description of Permit/Work
8684	8181 Allison Ave	December 12, 1945	Application for a Building or Structure Permit
5390	8181 Allison Ave	December 12, 1956	Plumbing Permit: 1 soil line, 1 gas
5324	8181 Allison Ave	January 23, 1959	Application for a Building or Structure Permit: Foundation for building and sewer connections
21236	8181 Allison Ave	January 5, 1966	Building Permit Application: Police facility, City of La Mesa
21236	8181 Allison Ave	January 5, 1996	Electrical Permit Application: For operation of compressor and supply fan motors
21305	8181 Allison Ave	January 20, 1966	Plumbing Permit: 11 toilets, 4 sinks, 10 lavatories, 3 shop sinks, 2 shower drains, 6 floor drains, 3 urinals, 1 soil line.
28483	8181 Allison Ave	September 23, 1970	Building Permit Application: Police station
28506	8181 Allison Ave	September 29, 1970	Plumbing Permit: 3 sinks
34423	8181 Allison Ave	March 21, 1974	Building Permit Application: Pistol range in basement; restroom in basement
24451	8181 Allison Ave	March 27, 1974	Application for Heating, Air Conditioning, Ventilation and Refrigeration Permit: Ventilation and exhaust in the La Mesa Police Pistol Range
N/A	8181 Allison Ave	November 24, 1980	Electrical Permit Application: Room at La Mesa Police Department
42846	8181 Allison Ave	February 18, 1982	Electrical, Mechanical, Plumbing Permit Application: Installation of a propane dispenser
49804	8181 Allison Ave	December 10, 1985	Building Permit: 15'6" x 68'0" addition to police department
14093	8181 Allison Ave	July 8, 1980	Electrical Permit: Underground conversion
63005	8181 Allison Ave	October 17, 1989	Building Permit: Relocate satellite antenna mast
66851	8181 Allison Ave	November 25, 1993	Building Permit: Renovation of HVAC system and roof repair
B12-038	8181 Allison Ave	February 13, 2012	Combo Building Permit: Police station demolition 18,000 s.f.
N/A	8181 Allison Ave	February 13, 2012	Construction Permit Application

Available permit records reviewed indicate that the Site was developed with a building by as late as 1945. A police station was constructed at the Site in 1966 and was demolished in 2012. Other permit records from 1970 to 1993 include various improvement and alteration works at the Site. Review of available permit records did not indicate any significant environmental concerns at the Site.

5.3 Historic Topographic Maps

Historical topographic maps dated 1930, 1942/1944, 1947, 1953/1955, 1967/1971, 1975, 1994/1996, and 2012 were reviewed to assess Site history and use. The maps were obtained from EDR.

The 1930 topographic map shows the Site and vicinity to be moderately developed with several structures and roads, including several present-day roads such as Allison Avenue, and the present-day railroad tracks to the east. No structures are shown on the Site. The City of La Mesa is further developed in the 1942/1944 and 1947 topographic maps as several of the streets are better identified, including the alleyway which previously crossed through the center of the Site. Structures are marked at the Site and the former La Mesa School is shown to the southwest. The majority of the City of La Mesa is shown as being shaded orange/red on the 1953/1954 topographic map, indicating urban development, including at the location of the Site. The 1967/1971 and 1975 maps show a structure at the location of the Site and in the general vicinity to the north, west, and northwest. The 1994/1996 topographic map shows the Site and surrounding area shaded orange/red, indicating urban development, with a structure no longer being depicted at the Site. The 2012 topographic map is not shaded, identifies a number of streets in the vicinity (including Allison Avenue), but does not depict any structures. No features of environmental concern were observed on the Site or on surrounding properties on the topographic maps reviewed. Copies of the topographic maps are included in Appendix F.

5.4 Sanborn™ Fire Insurance Company Map Review

Sanborn maps were created for insurance underwriters and often contain information regarding the uses of individual structures and the locations of fuel and/or chemical storage tanks that may have been on a particular property. Sanborn maps for the Site and vicinity were available for the years 1911, 1929, 1949, and 1961. The following table presents a summary of the information contained on the Sanborn maps, copies of which are included in Appendix G.

Year	Site Observation	Surrounding Property Observation
1911	The Site boundary encompasses several different parcels with an alleyway crossing through the center, connecting Allison Avenue and Orange Avenue. The Site is mostly vacant with a single dwelling and outbuilding.	<p>North: Allison Avenue followed by a large empty spot on the scanned Sanborn map. A shadow of a fruit packing facility is shown. A few dwellings are present to the northwest along Date Avenue.</p> <p>East: The remainder of vacant lots that a portion of the Site encompasses followed by Railroad Avenue and the railroad tracks that follow it. An outline of concrete blocks and a small building labeled for manufacturing are present adjacent to the tracks. Beyond the tracks is the La Mesa Lumber Co.</p> <p>South: Several vacant lots and a couple of dwellings along Date Avenue and Orange Avenue.</p> <p>West: A large unmapped portion of the Sanborn map, some vacant parcels, and a couple of dwellings along Date Avenue.</p>

Year	Site Observation	Surrounding Property Observation
1929	The Site is split relatively down the center by an alleyway from West Allison Avenue to West Orange Avenue. The western portion of the Site is occupied by two residential dwelling parcels, each with an auto garage and a small residential community with four duplexes, one larger dwelling, and two auto garages. The eastern portion of the Site is occupied by part of a box manufacturing company; two shook storage buildings, a shavings bin, and two attached sheds.	North: Allison Avenue followed by several vacant parcels and a fruit packing facility with nearby transfer storage building along Allison Avenue. A few dwellings are present to the northwest along Date Avenue. East: The remainder of the box manufacturing company followed by Nebo Drive, a small vacant building in front of railroad tracks, then South Spring Avenue. An auto repair facility and a combo plumbing/gas & oil building are to the southeast along Nebo Drive. South: Several vacant lots and dwellings along Date Avenue and Orange Avenue. West: Date Avenue followed by some vacant lots and a few dwellings.
1949	No significant changes observed with the western portion of the Site. The previous box manufacturing company on the eastern portion is now labeled as La Mesa Planing Mill with a lumber storage area, saw dust bin, and two larger rooms attached to the main building.	North: Allison Avenue followed by a school supplies storage building, a Chamber of Commerce building, La Mesa Lumber Co. with several buildings and storage areas and Walters & Tweed Bros Planing Mill beyond that. East: The remainder of the La Mesa Planing Mill building followed by Nebo Drive, railroad tracks, then South Spring Avenue. Two auto repair facilities and a combo plumbing/gas & oil building are to the southeast along Nebo Drive. South: A few auto garages followed by a Masonic Temple before Orange Avenue with a portion of La Mesa Grammar School to the southwest along Date Avenue. West: Date Avenue followed by vacant lots.
1961	An additional dwelling is present on the western portion of the Site. The previous La Mesa Planing Mill on the eastern portion is no longer present at the buildings are identified as being vacant.	North: Allison Avenue followed by a post office then Walters & Tweed Bros Planing Mill beyond that. East: The remainder of the vacant buildings followed by Nebo Drive, railroad tracks, then South Spring Avenue. Two auto repair facilities and a combo plumbing/gas & oil building are to the southeast along Nebo Drive. South: A few auto garages followed by a Masonic Temple before Orange Avenue with a portion of La Mesa School to the southwest along Date Avenue. West: Date Avenue followed by a school district office building and the auto bus parking lot with a school bus repair shop.

Review of available Sanborn maps indicate that the Site was occupied by a single residential dwelling and outbuilding in 1911 until sometime before 1929. An alleyway is shown crossing through the center of the Site from Allison Avenue to Orange Avenue in the 1911 map and each one after. By 1929, the western portion of the Site was occupied by several dwellings and some auto garages while the eastern portion of the Site was partially occupied by a box manufacturing company and its associated buildings. This company was then observed to be La Mesa Planing Mill in 1949 and then shown as being vacant by 1961. The western portion of the Site was occupied by dwellings in both 1949 and 1961 with the only change being an additional dwelling in 1961. No significant environmental concerns were observed.

Properties to the north across Allison Avenue were observed as mostly vacant except for a fruit packing facility and some dwellings to the northwest in 1911 and 1929. Then in 1949 and 1961, the area to the north was observed to be developed with some largescale commercial/industrial businesses as well as a couple of smaller office buildings. In 1911, Railroad Avenue was labeled to the east along the railroad tracks with commercial/industrial development beyond that. Nebo Drive and South Spring Avenue replaced Railroad Avenue to the east while to the southeast along Nebo Drive, automobile repair facilities and a gas & oil station was depicted in 1929, 1949, and 1961. Originally, the area to the south in 1911 and 1929 was observed to be mostly vacant with just a few dwellings, then in 1949 and 1961 auto garages and a Masonic Temple was developed while the La Mesa Grammar School was shown to the southwest. Mostly vacant lots with very few dwellings were depicted to the west in 1911 through 1949 and it wasn't until at least 1961 in which a school district office and school bus parking lot with a repair facility was shown. The automobile repair shops and gas & oil station to the southeast as well as the school bus repair shop to the west typically has a potential to have an impact on the subsurface, however, not enough information is provided through the Sanborn maps and due to these facilities having been redeveloped, are not expected to have significant impact to the Site.

5.5 City Directory Search

Essel reviewed available city directory information provided by EDR for the historic and/or current addresses for the Site and adjacent properties. City directory listings dating back to 1956 were searched by EDR. Information for the Site was found for selected years from 1969 to 2005 and for surrounding properties, including notable historical addresses, was also found for selected years from 1956 to 2014. The following table summarizes listings for the Site and adjacent property addresses.

Historical Tenants SITE	
Address	Year – Occupant
8181 Allison Avenue	1969-1973 – La Mesa Police Department 1977-1992 – L M C C Employees Credit Union, La Mesa Employee Federal Cr Un 2000-2005 – La Mesa City Of

Historical Tenants Adjacent Properties	
Address	Year – Occupant
NORTH	
8142 Allison Avenue	1956 – La Mesa Chamber of Commerce

Historical Tenants Adjacent Properties	
Address	Year – Occupant
EAST	
No Listings	

Historical Tenants Adjacent Properties	
Address	Year – Occupant
SOUTH	
No Listings	

Historical Tenants Adjacent Properties	
Address	Year – Occupant
WEST	
8130 Allison Avenue	1960-1973 – La Mesa City Main Building (listed several city departments and office) 1977-2014 – La Mesa City Of, La Mesa Fire Department City Of (2005)
8131 Allison Avenue	1995-2014 – California Coast Credit Union, San Diego Teachers CU, Windermere Real Estate So Cal (2014)
8054 Allison Avenue	1956-1965 – Police Department 1969-1973 – County Engineering Department Building Inspection Division 1995 – La Mesa Fire Department 2010-2014 – La Mesa City Of
8034 Allison Avenue	1956-1973 – La Mesa City Fire Department, U.S. Weather Bureau/Station Cooperative (1969-1973). Lyles Raymond V H (1960-1965)

City directory listings show that the Site was occupied by the La Mesa Police Department in 1969 until sometime before 1977 in which the Site was then occupied by a federal credit union company. Then by 2000, the Site was again occupied by the City, however the listing did not indicate the exact use. After 2005, the Site address is no longer listed, therefore the Site building is assumed to have been demolished sometime after that year and in the present-day state of being a vacant lot. City directory listings show primarily city used and occupied buildings with a couple of listed credit unions along Allison Avenue to the north and west of the Site. None of the listings in the tables above of nearby listed businesses along Allison Avenue are expected to be of environmental concern based on the information provided. A copy of the City Directory Abstract report is included in Appendix G.

5.6 Previous Environmental Documentation

PCM Asbestos Air Clearance (Environmental Consulting Services, Inc., 2011)

Environmental Consulting Services, Inc. (ECS) collected phase contrast microscopy (PCM) asbestos air samples from various rooms and hallways in the former police station on October 24, 2011. A visual

asbestos abatement summary states that the materials removed include floor tile/floor mastic on the first floor, roofing material and penetration mastic/sealer on the roof, mastic in room 32, ceiling tile glue in room 1, two wooden fire doors, and pipe insulation elbows, T's, and hangers. The report did not find concentrations of asbestos in air samples above regulatory limits and deemed the areas in which the samples were collected safe to reoccupy.

Lead-Based Paint Clearance Sampling Report (Environmental Consulting Services, Inc., 2011)

ECS performed a visual clearance and collected dust samples in the basement of the former police station on October 24, 2011. A visual clearance form stated that no visible dust or paint chips were observed on the floor of rooms 9B, 9C, 9D, 9E, or 9F in the basement or on the door jamb of room 2B (restroom). Additionally, two 12" x 12" dust samples were collected from the floor of rooms 9B and 9D in the basement shooting range and analyzed for lead. The laboratory did not detect concentrations of lead above regulatory standards and an attached lead hazards evaluation report stated that no lead-based paint or other lead hazards were detected at the Site.

6.0 REGULATORY RECORDS REVIEW

Essel reviewed federal and state regulatory agency database information, provided by Environmental Data Resources, Inc. (EDR), of Shelton, Connecticut, concerning activities that may be of environmental concern at and in the vicinity of the Site. The database search was conducted using publicly available regulatory records, as detailed in a September 5, 2019 EDR Radius Map™ Report with GeoCheck® (EDR report). The EDR report includes properties and facilities that are contained in regulatory-agency environmental databases and are located within the ASTM-specified search radius of the Site for the applicable database. The EDR report also contains the EDR Historic Auto and EDR Historic Cleaner databases that EDR generates from a search of business directories. Businesses that EDR judges might potentially be gasoline service stations or dry cleaners and are located within 1/8-mile of the Site are included in the two respective databases. The following table summarizes the findings of the database report, a copy of which is included in Appendix I.

<u>Database</u>	<u>Target Property</u>	<u>Search Distance (Miles)</u>	<u>< 1/8</u>	<u>1/8 – 1/4</u>	<u>1/4 – 1/2</u>	<u>1/2 – 1</u>	<u>> 1</u>	<u>Total Plotted</u>
STANDARD ENVIRONMENTAL RECORDS								
NPL		1.000	0	0	0	0	NR	0
Proposed NPL		1.000	0	0	0	0	NR	0
NPL LIENS		1.000	0	0	0	0	NR	0
Delisted NPL		1.000	0	0	0	0	NR	0
FEDERAL FACILITY		0.500	0	0	0	NR	NR	0
SEMS		0.500	0	0	0	NR	NR	0
SEMS-ARCHIVE		0.500	0	0	0	NR	NR	0
CORRACTS		1.000	0	0	0	0	NR	0
RCRA-TSDF		0.500	0	0	0	NR	NR	0
RCRA-LQG		0.250	0	0	NR	NR	NR	0
RCRA-SQG		0.250	4	0	NR	NR	NR	4
RCRA-CESQG		0.250	0	1	NR	NR	NR	1
LUCIS		0.500	0	0	0	NR	NR	0
US ENG CONTROLS		0.500	0	0	0	NR	NR	0
US INST CONTROL		0.500	0	0	0	NR	NR	0
ERNS		0.001	0	NR	NR	NR	NR	0
RESPONSE		1.000	0	0	0	0	NR	0
ENVIROSTOR		1.000	0	0	3	0	NR	3
SWF/LF		0.500	0	0	1	NR	NR	1
SAN DIEGO CO. SAM		0.500	5	5	17	NR	NR	27
LUST		0.500	8	8	23	NR	NR	39
INDIAN LUST		0.500	0	0	0	NR	NR	0
CPS-SLIC		0.500	2	3	8	NR	NR	13
FEMA UST		0.250	0	0	NR	NR	NR	0
UST		0.250	3	2	NR	NR	NR	5
AST		0.250	1	0	NR	NR	NR	1
INDIAN UST		0.250	0	0	NR	NR	NR	0
VCP		0.500	0	0	0	NR	NR	0
INDIAN VCP		0.500	0	0	0	NR	NR	0
BROWNFIELDS		0.500	0	0	0	NR	NR	0
ADDITIONAL ENVIRONMENTAL RECORDS								

Phase I Environmental Site Assessment
8181 Allison Avenue
La Mesa, California 91942

US BROWNFIELDS	0.500	0	0	0	NR	NR	0
WMUDS/SWAT	0.500	0	0	0	NR	NR	0
SWRCY	0.500	0	0	1	NR	NR	1
HAULERS	0.001	0	NR	NR	NR	NR	0
INDIAN ODI	0.500	0	0	0	NR	NR	0
ODI	0.500	0	0	0	NR	NR	0
DEBRIS REGION 9	0.500	0	0	0	NR	NR	0
IHS OPEN DUMPS	0.500	0	0	0	NR	NR	0
US HIST CDL	0.001	0	NR	NR	NR	NR	0
HIST Cal-Sites	1.000	0	0	0	0	NR	0
SCH	0.250	0	0	NR	NR	NR	0
CDL	0.001	0	NR	NR	NR	NR	0
San Diego Co. HMMD	0.001	0	NR	NR	NR	NR	0
CERS HAZ WASTE	0.250	4	7	NR	NR	NR	11
Toxic Pits	1.000	0	0	0	0	NR	0
US CDL	0.001	0	NR	NR	NR	NR	0
PFAS	0.500	0	0	0	NR	NR	0
SWEEPS UST	0.250	6	4	NR	NR	NR	10
HIST UST	0.250	3	4	NR	NR	NR	7
CA FID UST	0.250	0	0	NR	NR	NR	0
CERS TANKS	0.250	3	2	NR	NR	NR	5
LIENS	0.001	0	NR	NR	NR	NR	0
LIENS 2	0.001	0	NR	NR	NR	NR	0
DEED	0.500	0	0	1	NR	NR	1
HMIRS	0.001	0	NR	NR	NR	NR	0
CHMIRS	0.001	0	NR	NR	NR	NR	0
LDS	0.001	0	NR	NR	NR	NR	0
MCS	0.001	0	NR	NR	NR	NR	0
SPILLS 90	0.001	0	NR	NR	NR	NR	0
RCRA NonGen / NLR	0.250	9	9	NR	NR	NR	18
FUDS	1.000	0	0	0	0	NR	0
DOD	1.000	0	0	0	0	NR	0
SCRD DRYCLEANERS	0.500	0	0	0	NR	NR	0
US FIN ASSUR	0.001	0	NR	NR	NR	NR	0
EPA WATCH LIST	0.001	0	NR	NR	NR	NR	0
2020 COR ACTION	0.250	0	0	NR	NR	NR	0
TSCA	0.001	0	NR	NR	NR	NR	0
TRIS	0.001	0	NR	NR	NR	NR	0
SSTS	0.001	0	NR	NR	NR	NR	0
ROD	1.000	0	0	0	0	NR	0
RMP	0.001	0	NR	NR	NR	NR	0
RAATS	0.001	0	NR	NR	NR	NR	0
PRP	0.001	0	NR	NR	NR	NR	0
PADS	0.001	0	NR	NR	NR	NR	0
ICIS	0.001	0	NR	NR	NR	NR	0
FTTS	0.001	0	NR	NR	NR	NR	0
MLTS	0.001	0	NR	NR	NR	NR	0
COAL ASH DOE	0.001	0	NR	NR	NR	NR	0
COAL ASH EPA	0.500	0	0	0	NR	NR	0
PCB TRANSFORMER	0.001	0	NR	NR	NR	NR	0
RADINFO	0.001	0	NR	NR	NR	NR	0
HIST FTTS	0.001	0	NR	NR	NR	NR	0
DOT OPS	0.001	0	NR	NR	NR	NR	0
CONSENT	1.000	0	0	0	0	NR	0
INDIAN RESERV	1.000	0	0	0	0	NR	0

FUSRAP		1.000	0	0	0	0	NR	0
UMTRA		0.500	0	0	0	NR	NR	0
LEAD SMELTERS		0.001	0	NR	NR	NR	NR	0
US AIRS		0.001	0	NR	NR	NR	NR	0
US MINES		0.250	0	0	NR	NR	NR	0
ABANDONED MINES		0.250	0	0	NR	NR	NR	0
FINDS		0.001	0	NR	NR	NR	NR	0
UXO		1.000	0	0	0	0	NR	0
DOCKET HWC		0.001	0	NR	NR	NR	NR	0
ECHO		0.001	0	NR	NR	NR	NR	0
FUELS PROGRAM		0.250	0	0	NR	NR	NR	0
CA BOND EXP. PLAN		1.000	0	0	0	0	NR	0
Cortese		0.500	1	0	1	NR	NR	2
CUPA Listings		0.250	0	0	NR	NR	NR	0
DRYCLEANERS		0.250	0	0	NR	NR	NR	0
EMI		0.001	0	NR	NR	NR	NR	0
ENF		0.001	0	NR	NR	NR	NR	0
Financial Assurance		0.001	0	NR	NR	NR	NR	0
HAZNET	3	0.001	0	NR	NR	NR	NR	3
ICE		0.001	0	NR	NR	NR	NR	0
HIST CORTESE		0.500	6	5	14	NR	NR	25
HWP		1.000	0	0	0	0	NR	0
HWT		0.250	0	0	NR	NR	NR	0
MINES		0.250	0	0	NR	NR	NR	0
MWMP		0.250	0	0	NR	NR	NR	0
NPDES	1	0.001	0	NR	NR	NR	NR	1
PEST LIC		0.001	0	NR	NR	NR	NR	0
PROC		0.500	0	0	0	NR	NR	0
Notify 65		1.000	0	0	1	1	NR	2
UIC		0.001	0	NR	NR	NR	NR	0
UIC GEO		0.001	0	NR	NR	NR	NR	0
WASTEWATER PITS		0.500	0	0	0	NR	NR	0
WDS		0.001	0	NR	NR	NR	NR	0
WIP		0.250	0	0	NR	NR	NR	0
MILITARY PRIV SITES		0.001	0	NR	NR	NR	NR	0
PROJECT		0.001	0	NR	NR	NR	NR	0
WDR		0.001	0	NR	NR	NR	NR	0
SAN DIEGO CO LOP		0.001	0	NR	NR	NR	NR	0
CIWQS	1	0.001	0	NR	NR	NR	NR	1
CERS		0.001	0	NR	NR	NR	NR	0
NON-CASE INFO		0.001	0	NR	NR	NR	NR	0
OTHER OIL GAS		0.001	0	NR	NR	NR	NR	0
PROD WATER PONDS		0.001	0	NR	NR	NR	NR	0
SAMPLING POINT		0.001	0	NR	NR	NR	NR	0
WELL STIM PROJ		0.001	0	NR	NR	NR	NR	0
EDR HIGH RISK HISTORICAL RECORDS								
EDR MGP		1.000	0	0	0	0	NR	0
EDR Hist Auto		0.125	7	NR	NR	NR	NR	7
EDR Hist Cleaner		0.125	4	NR	NR	NR	NR	4
EDR RECOVERED GOVERNMENT ARCHIVES								
RGA LF		0.001	0	NR	NR	NR	NR	0
RGA LUST		0.001	0	NR	NR	NR	NR	0

NOTES:

TP = Target Property

NR = Not Requested at this Search Distance
Sites may be listed in more than one database

Some facilities listed in the EDR report (referred to as orphan sites) are not shown on the radius map because of inadequate address information. Such occurrences are the result of limitations in the regulatory database. Essel has reviewed the available location information for the “orphan” site listed in the EDR report and concludes that this facility is not located on or adjacent to the Site; and is not of environmental concern to the Site.

6.1 Site and Surrounding Property Record Sources

Site

The Site is listed on the on following environmental databases at 8181 Allison Avenue: Facility and Manifest Data (HAZNET), National Pollutant Discharge Elimination System (NPDES), and California Integrated Water Quality System (CIWQS). The HAZNET database is a collection of hazardous waste manifests received by the Department of Toxic Substance Control (DTSC) for facilities in which hazardous materials were removed from the Site. These materials are identified as asbestos-containing waste, other inorganic solid waste, unspecified solvent mixture, and liquids with a pH of less than or equal to 2. The Site names listed in the HAZNET database are **Reline Pipeline 3 From Lake Murray to Sweetwater Reservoir** (Reline) and **City of La Mesa Police Head Quarters**. There is no information regarding whether these materials were misused or spilled in a manner that would cause environmental harm to the Site. The NPDES database includes information on facilities or locations in which an NPDES permit was necessary. This permit was for the Reline listing and was likely required as part of the construction project. The CIWQS listing was for the same project and is a database which uses information by the State and Regional Water Quality Control Board to keep track of sites of interest, manage permits, inspections, violations, and enforcement actions. Due to the nature of the construction project, it is not a surprise that it is listed in this database. There is no significant environmental health concern related to these above databases and listings.

Surrounding Properties

The search performed by EDR identifies nearby properties and facilities that are listed on various environmental databases. These facilities are included in the EDR report if they are located within the ASTM-specified search radius of the Site for the applicable database. Some of these databases track information that does not pertain to releases of petroleum products or hazardous materials or wastes. In addition, chemical releases (particularly petroleum-product releases) often result in only local impacts to

soil and ground water. The lateral migration of these contaminants in either liquid or vapor phases in soil or dissolved in the ground water may extend several tens to a few hundred feet from the release point, depending on the magnitude of the release. Therefore, chemical releases at locations that are within 1/8-mile (660 feet) of a property, particularly locations that are up-gradient with respect to the direction of groundwater flow, are considered to have a higher potential to impact that property, whereas more distant properties and properties that are down-gradient or cross-gradient to a site have less potential for such impact.

The EDR report includes 41 entries for facilities that are located within 1/8-mile of the Site. Four (4) entries are included on the EDR Historic Cleaner database, seven (7) on the EDR Historical Auto database, and the remaining 30 entries are included on various regulatory-agency environmental databases. A summary of the environmental database information for the pertinent adjacent or nearby properties is presented below with an evaluation of the potential for environmental impact to have occurred based on proximity, use, and location (up-gradient, cross-gradient, down-gradient) relative to the inferred predominant south to southeast direction of groundwater flow.

Auto Facilities

The EDR Historic Auto database is generated by EDR through a search of historical business directories and includes names and addresses of automobile service facilities, including gasoline service stations. This database is not a regulatory environmental database. The following list contains the names, addresses, years of operation, and relative hydraulic location of historic auto businesses that presumably were located within 1/8-mile of the Site.

- Eppler Bill Chevron, 4900 Spring Street, 1971-1983, up-gradient
- Woods Gerald E & Dale H, 8174 La Mesa Blvd, 1969-1970, down-gradient
- La Mesa Motor Clinic, 8203 University Avenue, 1971, up-gradient
- Hurst G H, 8148 La Mesa Blvd, 1952, down-gradient
- Woods G E Union Service, 8147 La Mesa Blvd, 1943-1971, down-gradient
- Eppler Judith Chevron, 8200 University Avenue, 1985-2014, up-gradient
- Eaton Joe, 8068 La Mesa Blvd, 1952, cross-gradient

None of the above-listed facilities are considered to be of environmental concern to the Site based on the length of time since these businesses appear to have ceased operations, predominant direction of groundwater flow, and/or not having been an operating gasoline service station. The listings for La Mesa Motor Clinic and Eppler Judith Chevron are explained in further detail below as they are included on additional environmental databases.

Cleaner Facilities

The EDR Historic Cleaner database is generated by EDR through a search of historical business directories and includes names and addresses of cleaning facilities, which may or may not be dry cleaners. The EDR Historic Cleaner database also is not a regulatory environmental database. The following list contains the names, addresses, years of operation, and relative hydraulic location of cleaners' businesses that presumably were located within 1/8-mile of the Site.

- Ulery Lloyd Kenneth, 8221 Orange, 1967-1970, cross-gradient
- Trolley Dry Cleaners, 8152 La Mesa Blvd, 2005-2012, down-gradient
- Robert's Cleaners, 8240 La Mesa Blvd, 1952-1971, down-gradient
- Ulery L K, 8248 La Mesa Blvd, 1943-1948, down-gradient

None of these cleaner facilities listed above are expected to be of significant concern to the Site due to one or more of the following reasons: general down-gradient location, dates of operation, and that none of these facilities are included on other regulatory-agency databases suggesting releases of contaminants at the facility locations.

Other Facilities

La Mesa Redevelopment Agency/La Mesa Redevelopment Pro, at 8200 La Mesa Boulevard, is located approximately 292 feet south-southeast and down-gradient from the Site. This business is included on the Leaking Underground Storage Tank (LUST), San Diego County Site Assessment and Mitigation Program (San Diego Co. SAM), San Diego County Hazardous Materials Management Division Database (San Diego Co. HMMD), San Diego County Local Oversight Program Listing (San Diego Co. LOP), and Statewide Environmental Evaluation and Planning System (SWEEPS UST) environmental databases. This facility required remediation prior to development into what is the present-day La Mesa Village Plaza, like due to the presence of a former gasoline service station. The LUST case is related to subsurface contamination caused by four (4) underground storage tanks containing gasoline and diesel. These tanks were removed as part of the remediation as well as approximately 90 cubic yards of soil. Although some total petroleum hydrocarbons were left in the soil, Regional Water Quality Control Board (RWQCB) closed the LUST case on March 26, 1992. Due to this case being closed, the listing being down-gradient, and the area having been redeveloped, this listing is not expected to be of significant concern to the Site.

The Auto Center/Eagle Tire and Brake Svc/Eagle Tire/La Mesa Motor Clinic, at 8203 University Avenue, is located approximately 401 feet north-northeast and up-gradient to the Site. This facility is included on the Resource Conservation and Recovery Act Non-Generator / No Longer Regulated (RCRA

Nongen/NLR), Facility Index System (FINDS), RCRA Small Quantity Generator (RCRA-SQG), SWEEPS UST, San Diego Co. HMMD, Enforcement & Compliance History Information (ECHO), California Environmental Protection Agency (CalEPA) Regulated Site Portal (CERS), CERS Haz Waste, LUST, Historical Cortese List, San Diego Co. SAM, and EDR Historical Auto environmental databases. The LUST case for this facility is related to an underground waste oil tank which was discovered to have leaked waste oil into the surrounding soil. Groundwater was not identified as having been affected. The case was closed on September 7, 1989 after successful remediation. This site has been occupied by several different automobile repair and service facilities and the majority of the remaining listings are for violations discovered during inspections by San Diego County. Some of these violations are the following: hazardous waste stored longer than the allowed time, waste containers not closed while in storage, failure to maintain and update hazardous business plan, failure to obtain an identification number related to hazardous waste handling/disposing, failure to maintain employee training related to handling of hazardous waste, and failure to properly label hazardous waste containers. Despite these violations, none of them are expected to affect offsite properties, including the Site. Because of this, and the closed LUST case, this up-gradient facility is not expected to be a significant environmental concern to the Site.

La Mesa Fire Department, at 8034 Allison Avenue, is located approximately 561 feet west and cross-gradient to the Site. This facility is included on the Historical Cortese List, San Diego Co. HMMD, San Diego Co. SAM, Cleanup Program Sites – Spills, Leaks Investigations and Cleanups (CPS-SLIC), CERS, LUST, Hazardous Substance Storage Container Database (HIST UST), and SWEEPS UST environmental databases. The LUST case states that the case was closed April 23, 1987. Little information is available on LUST cases that go back this far. The HIST UST and San Diego Co. HMMD listings indicate that two tanks were present: one 2,000-gallon diesel fuel tank and one waste oil tank of unspecified volume. These tanks were removed as part of the LUST case remediation. The San Diego Co. SAM listing states that only soils were affected by the previous leak. Due to the case having been closed for 30+ years and no indication of offsite migration of contaminants, this listing is not expected to be a significant concern to the Site.

Eppler Judith Chevron/La Mesa Chevron/G&M Oil Co #38/Chevron Station 9 2235/La Mesa Chevron/Chevron Station 92235/Chevron #9-2235, at 8200 University Avenue, is located approximately 629 feet north and up-gradient to the Site. This facility is included on the EDR Historical Auto, Underground Storage Tank List (UST), HIST UST, RCRA Nongen/NLR, LUST, RCRA-SQG, Emissions Inventory Data (EMI), Hist Cortese, Cortese, San Diego Co. HMMD, San Diego Co. SAM, CERS, CERS Tanks, CERS Haz Waste, HAZNET, SWEEPS UST, California Hazardous Material Incident Report System (CHMIRS), and San Diego County Local Oversight Program Listing (San Diego Co. LOP)

environmental databases. In 1997, leaks were discovered with the UST system while performing system compliance activities with the four USTs at the gasoline service station. Since then, several rounds of sampling, monitoring, and remediation of the soil, groundwater, and soil vapor has taken place and remains ongoing. A Corrective Action Plan report (CAP) by Stantec on May 31, 2017 states that direction of groundwater flow at this property according to the several groundwater wells sampled has been in the north to northwest direction. Therefore the groundwater flow direction is away from the Site. Due to the distance from the Site that this property is located at and the groundwater flow direction being away from the Site, this listing is not expected to be of significant environmental concern.

Pacific Bell/Pacific Bell Lamsca01D3116, at 4711 Spring Street, is located approximately 635 feet southeast and down-gradient to the Site. This facility is included on the FINDS, LUST, HIST UST, RCRA-SQG, Hist Cortese, ECHO, CERS, CERS Tanks, UST, San Diego Co. SAM, San Diego Co. LOP, SWEEPS UST, and San Diego Co. HMMD environmental databases. The LUST case states that the case was closed September 30, 1997. Contaminated soils as well as the former USTs were removed from the Site as part of the remediation. Due to the case being closed and this facility's down-gradient direction from the Site, this listing is not expected to be a significant concern to the Site.

All other off-Site properties included in the EDR report are at locations that are either greater than 1/8-mile (660 feet) from the Site, are down-gradient or cross-gradient to the Site with respect to the inferred direction of groundwater flow, or are included on databases that do not indicate that releases of petroleum products/wastes or hazardous materials/wastes occurred on the properties. These facilities are not likely to have adversely impacted the Site.

6.2 Agency Records Search

In addition to the database report provided by EDR, Essel contacted or researched other regulatory-agency sources of environmental documents, described as follows.

Heartland Fire & Rescue (Heartland)

Essel submitted an email records request to Heartland on September 6, 2019 for records related to current or historical hazardous materials/wastes usage, storage, or releases, presence of underground and/or aboveground storage tanks, permits to operate, notices of violation, or notices to comply, inspection records, and information regarding any subsurface releases at the Site. On September 17, 2019, Heartland provided available records and are summarized below:

Incident Number	Address Permit Applied To	Date	Description
N/A	8181 Allison Ave	January 26, 2005	Shopping cart (Henry's 2)
11-0094351	8181 Allison Ave	October 13, 2011	Bomb threat
N/A	8181 Allison Ave	April 18, 2016	Verified inspection testing and maintenance for automatic fire sprinkler and alarm system.

The records provided do not indicate an environmental issue with the Site.

County of San Diego Department of Environmental Health (SDDEH)

Essel submitted an electronic records request form to the SDDEH on September 6, 2019 for records related to current or historical hazardous materials/wastes usage, storage, or releases, presence of underground and/or aboveground storage tanks (USTs and/or ASTs), permits to operate, notices of violation, or notices to comply, and information regarding any subsurface releases at the Site. On September 9, 2019, SDDEH responded that no records exist for the Site addresses.

San Diego Air Pollution Control District (SDAPCD)

Essel submitted an online records request to the SDAPCD on September 6, 2019 for information pertaining to air emissions permits, emission episodes, and/or notices of violation related to the Site. As of the date of this report, Essel has not received a response from the SDAPCD.

State Water Resources Control Board (SWRCB)

Essel accessed the State Water Resources Control Board's GeoTracker electronic database to review records for the Site pertaining to leaking USTs, hazardous materials releases, investigations, and cleanup actions. No records were located on GeoTracker for the Site addresses.

California Environmental Protection Agency (CalEPA) Regulated Site Portal

Essel accessed the CalEPA regulated site portal to search for information related to hazardous materials/wastes and chemical substances that may be regulated by a California regulatory agency. No records were found on CalEPA site portal for the Site addresses.

California Department of Toxic Substances Control (DTSC EnviroStor)

Essel accessed the DTSC online EnviroStor database to search information related to hazardous materials and/or wastes release incidents and/or clean-up actions at the Site. No records were found on the DTSC EnviroStor for the Site addresses.

California Department of Toxic Substances Control Hazardous Waste Tracking System (DTSC HWTS)

Essel accessed the DTSC online HWTS database to identify disposal records (waste manifests) pertaining to hazardous wastes associated with the Site. The available records are summarized below:

ID Number	Name/Address	Date Issued	Description of Material/Total Tonnage
CAC002657393	City of La Mesa Police Headquarters	September 1, 2010	0.0475 tons of unspecified material; California manifest
CAC002677022	City of La Mesa Public Works	October 4, 2011	4.40 tons of unspecified material; California manifest
CAL000074011	City of La Mesa Police HQ	March 11, 1992	8.1966 tons of unspecified material; California manifest

Available records indicate that hazardous waste was removed from the Site between the periods of 1992 to 2011. Based on the nature of the former on-Site building as a police station, these records do not indicate an environmental issue.

7.0 SITE RECONNAISSANCE

Mr. Minh Ngo of Essel performed a reconnaissance of the Site on September 12, 2019. Mr. Christopher Gonzales, Community Development Program Coordinator for the City of La Mesa, was present for the reconnaissance. The findings of the reconnaissance are presented in the following sections and photographs of the Site taken during the reconnaissance are included in Appendix B.

7.1 Underground/Aboveground Storage Tanks

No evidence of current or former underground storage tanks (USTs) or aboveground storage tanks (ASTs) were observed during the Site reconnaissance. None of the regulatory databases or other regulatory agency records searched during this Phase I ESA contained information pertaining to either USTs or ASTs.

7.2 Pits, Ponds, Lagoons, Sumps, and Wells

No pits, ponds, lagoons, sumps, or wells were observed during the Site reconnaissance.

7.3 Petroleum Products and Hazardous Materials and Wastes

During the Site reconnaissance, Essel observed minor amounts of loose trash in the form of aluminum cans, plastic bottles and containers, cardboard boxes, and other small miscellaneous items. These items are not expected to represent a significant environmental concern.

7.4 Staining and Other Evidence of Chemical Releases

No obvious signs of staining, precipitates, odors, or other evidence of chemical releases were observed or noticed during the Site reconnaissance.

7.5 Solid Non-Hazardous Waste

No evidence of solid, non-hazardous waste storage was observed during the Site reconnaissance.

7.6 Wastewater and Stormwater Management

The Site is not developed; therefore, no wastewater is generated at the Site. A stormwater runoff drain was observed in the southwestern portion of the Site. The stormwater runoff is discharged into the local stormwater system.

7.7 Utilities

The Helix Water District provides potable water service to the Site. The City of La Mesa Sewer provides sanitary sewer service to the Site. The San Diego Gas & Electric Company provides electric and natural gas services to the Site.

7.8 Polychlorinated Biphenyls (PCB)-Containing Equipment

No potential PCB-containing equipment was observed on the Site.

7.9 Air Quality

No unusual smells, odors, or visual emissions were noted at the Site during the reconnaissance; however, these observations are general in nature and should not be construed as an air quality assessment.

7.10 Moisture-Intrusion/Mold

No structures exist at the Site; therefore, moisture intrusion and mold growth are not applicable.

7.11 Vapor Encroachment

A vapor encroachment condition (VEC) is defined by ASTM E 2600-10 (Standard Guide for Vapor Encroachment Screening on Property Involved in Real Estate Transactions) as the presence or likely presence of volatile chemical vapors in the subsurface of the target property caused by the release of vapors from contaminated soil or groundwater or both either on or near the target property. The ASTM standard further defines the critical distance as the linear distance contaminant vapors that have volatilized from contaminated soil or ground water might migrate in the vadose zone beyond the edge of the contaminant mass or plume. For petroleum hydrocarbons in soil or dissolved in groundwater, the critical distance is 30 feet. For non-aqueous phase petroleum liquids on the groundwater and non-petroleum volatile compounds in soil and groundwater, the critical distance is 100 feet in any direction beyond the edge of a contaminant mass or plume. A VEC may exist for a Site if a volatile contaminant plume is present within the critical distance of the Site property.

No evidence has been found to indicate that USTs containing volatile chemicals (such as gasoline) have been or are present at the Site and no known contaminant plumes have been identified in the groundwater beneath the Site or within a critical distance of the Site. A vapor encroachment condition; therefore, is not likely to be present at the Site.

8.0 INTERVIEWS

8.1 Interview with Site Owner

The Site owner was not available for interview during the Site reconnaissance.

8.2 Interview with Site Manager

No Site manager was available for interview during the Site reconnaissance.

8.3 Interviews with Site Occupants

No Site occupants were interviewed during the Site reconnaissance.

8.4 Interviews with Local Government Officials

Mr. Christopher Gonzales, Community Development Program Coordinator for the City of La Mesa, was interviewed during the Site reconnaissance. Information obtained from Mr. Gonzales is included in pertinent sections of this report.

8.5 Interviews with Others

No other individuals were interviewed in relation to the Site.

9.0 NON-ASTM ITEMS

9.1 Asbestos-Containing Materials

For buildings constructed prior to 1981, federal regulations state that thermal system insulation (boiler insulation, pipe lagging, and related materials) and surface materials (e.g., acoustical ceilings) must be designated as “presumed asbestos-containing material” (PACM) unless proven otherwise through sampling in accordance with the standards of the Asbestos Hazard Emergency Response Act. There are no buildings on-Site; therefore, the potential for ACMs to be present at the Site is unlikely.

9.2 Lead-Based Paint

In 1978, the federal government banned the use of lead-based paint (LBP) in commercial applications, although usage was allowed to continue in many industrial settings. There are no buildings on-Site; therefore, LBP is not likely present.

9.3 Radon

The USEPA assigns each county in the United States a zone (1, 2, or 3) based on radon potential. Zone 1 counties are areas where the average predicted indoor radon concentration in commercial dwellings exceeds the USEPA Action Limit of 4.0 picoCuries per liter (pCi/L). In Zone 2 and 3 counties, average predicted concentrations are less than the Action Limit. The USEPA has found elevated levels of radon in homes in all three zones and recommends Site specific testing to determine radon levels at a particular location. According to the USEPA Map of Radon Zones, the Site is located within Zone 3, where average predicted radon levels are less than 2.00 pCi/L.

10.0 FINDINGS, OPINION, AND CONCLUSION

10.1 Findings

Based on the information obtained during the course of this Phase I ESA, Essel finds the following.

- No recognized environmental condition is identified in connection with the Site.
- No controlled recognized environmental condition is associated with the Site.
- No historical recognized environmental condition is present in connection with the Site.
- No *de minimis* environmental condition is present in connection with the Site.

10.2 Opinion

A recognized environmental condition in connection with the Site, which is defined as “the presence or likely presence of any hazardous substances or petroleum products in, on, or at a property: (1) due to any release to the environment; (2) under conditions indicative of a release to the environment; or (3) under conditions that pose a material threat of a future release to the environment. Information obtained during the course of this Phase I ESA indicates that hazardous substances or petroleum products are not present at the Site; therefore, no recognized environmental condition was identified in connection with the Site.

Essel understands that preliminary redevelopment plans for the Site include a four-story apartment building with one level of at-grade podium parking. Due to the slope at the Site, soil is expected to be excavated and off-hauled to appropriate waste disposal facilities. As with all soil removal projects, the soil will be subject to analytical testing prior to the commencement of construction activities.

10.3 Conclusion and Recommendation

Essel Environmental Engineering & Consulting has performed a Phase I ESA in general conformance with the scope and limitations of ASTM Practice E 1527-13 for the Site located at 8181 Allison Avenue in La Mesa, California. Any exceptions to, or deletions from, this practice are described in Section 11.0 of this report.

This assessment has revealed **no evidence** of a recognized environmental condition in connection with the Site related to either current or historical on-Site activities or to current or historical activities on adjacent and nearby properties. On the basis of this conclusion, Essel does not recommend further environmental investigation at this time.

In lieu of the proposed redevelopment of the Site, Essel recommends preparing a Soil and Groundwater Management Plan. This plan will address health and safety measures, characterization of soil to be disposed off-Site, dust and organic vapor control measures, air monitoring as might be required, and contingency measures to be taken if unanticipated subsurface conditions are encountered.

11.0 DEVIATIONS FROM THE ASTM STANDARD

No significant deviations from the ASTM standard were noted.

12.0 CERTIFICATION, LIMITATIONS, AND RELIANCE

Essel Environmental Consulting, Inc. (Essel) has performed this Phase I ESA in accordance with American Society for Testing and Materials (ASTM) Standard E 1527-13, the scope of services identified in this report, and the service agreement. The information presented in this Phase I ESA conveys Site conditions that Essel could readily observe and reasonably ascertain to be present at the time of the Site visit and on information provided by others. Essel has no reason to suspect or believe that the information provided by others is inaccurate. The findings and conclusions represent the professional opinion and judgment of Essel based on these observations and review of the provided information.

The objective of this Phase I ESA was to ascertain the potential presence or absence of recognized environmental conditions that could impact the Site, as delineated in the scope of services and limitations identified in this report and in the service agreement. The procedure was to perform reasonable steps in accordance with existing regulations, currently available technology, and generally accepted environmental consulting practices, in order to accomplish the stated objective.

This Phase I ESA has been performed for the exclusive use and benefit of the addressee(s) identified on the cover of this report, or agents directly specified by it (them), for the transaction at issue concerning the subject property described in this report. This Phase I ESA shall not be used or relied upon by others without the prior written consent of Essel and of the addressee(s) named on the cover of this report.

Signature of Reviewer and Environmental Assessor:



Minh Ngo
Project Geologist



Tyler Barazoto
Environmental Consultant

I declare that, to the best of my professional knowledge and belief, I meet the definition of Environmental professional as defined in §312.10 of 40 CFR 312.

I have the specific qualifications based on education, training, and experience to assess a property of the nature, history, and setting of the subject property. I have developed and performed the all appropriate inquiries in conformance with the standards and practices set forth in 40 CFR Part 312.

Sincerely,



Nik Lahiri
Principal

13.0 REFERENCES

City/County/Regional

San Diego Air Pollution Control District – online records request
City of La Mesa Building Division – in-person records search
Heartland Fire & Rescue – emailed records request
County of San Diego Department of Environmental Health– emailed records request

State

California Department of Toxic Substances Control – EnviroStor
(<https://www.envirostor.dtsc.ca.gov/public/>)
California Department of Toxic Substances Control – Hazardous Waste Tracking System
(https://hwts.dtsc.ca.gov/report_search.cfm?id=5)
California Environmental Protection Agency – Regulated Site Portal
(<https://siteportal.calepa.ca.gov/nsite/>)
Department of Conservation – Division of Oil, Gas & Geothermal Resources
(<https://maps.conservation.ca.gov/doggr/wellfinder/#close/-118.94276/37.10257/6>)
State Water Resources Control Board – GeoTracker (<https://geotracker.waterboards.ca.gov/>)

Federal

Federal Emergency Management Agency, Federal Insurance Administration, National Flood Insurance Program, Flood Insurance Rate Map No. 06073C1644H, dated May 16, 2012.
United States Environmental Protection Agency, EPA Map of Radon Zones,
www.epa.gov/radon/zonemap.html
United States Fish and Wildlife Service, National Wetlands Inventory maps, www.fws.gov

Publications/Consultant Reports

City of La Mesa, *Collier Park Renovations Project Master Plan Environmental Impact Report*, Atkins, November 2013.
M.P. Kennedy and G.L. Peterson, *Geology of the San Diego Metropolitan Area, California – Section B, Eastern San Diego Metropolitan Area, La Mesa, Poway, and SW¼ Escondido 7½ minute quadrangles*, California Division of Mines & Geology Bulletin 200, 1975.
Petersen, M.D., Mueller, C.S., Moschetti, M.P., Hoover, S.M., Rukstales, K.S., McNamara, D.E., Williams, R.A., Shumway, A.M., Powers, P.M., Earle, P.S., Llenos, A.L., Michael, A.J., Rubinstein, J.L., Norbeck, J.H., and Cochran, E.S., *2018 One-Year Seismic Hazard Forecast for the Central and Eastern United States from Induced and Natural Earthquakes*, Seismological Research Letters 89 (3): 1049-1061, 2018.
San Diego Regional Water Quality Control Board, *Water Quality Control Plan for the San Diego Basin*, September 8, 1994.
San Diego County Environmental Health, *Case Closure Summary, Pacific Bell, 4711 Spring Street, La Mesa 92192*, Leaking Underground Fuel Storage Tank Program, September 8, 1997.
United States Geological Survey, *La Mesa Quadrangle, San Diego County – California 7.5-minute series topographic map*, 2018.

Other Reports

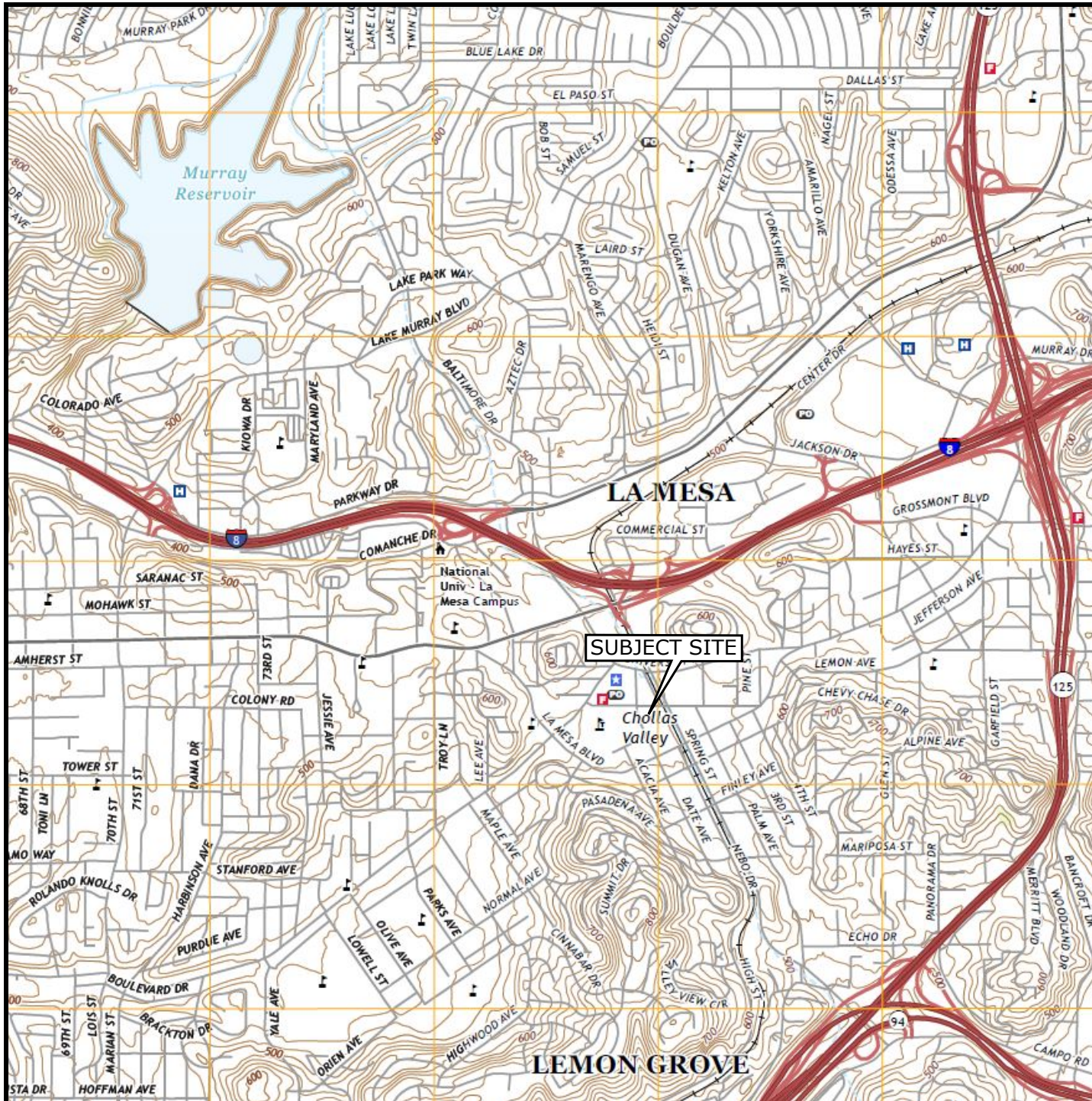
Environmental Data Resources, Inc. (EDR):

- EDR Radius Map™ Report with GeoCheck®, 8181 Allison Avenue, La Mesa, CA 91942, Report No. 5779339.2s, dated September 5, 2019.

- Regulatory database information
- Well information
- Radon information
- Wetlands
- Certified Sanborn® Map Report, 8181 Allison Avenue, La Mesa, CA 91942, Report No. 5779339.3, dated September 6, 2019.
- EDR Historical Topo Map Report with QuadMatch™, 8181 Allison Avenue, La Mesa, CA 91942, Report No. 5779339.4, dated September 5, 2019.
- EDR City Directory Abstract, 8181 Allison Avenue, La Mesa, CA 91942, Report No. 5779339.5, dated September 9, 2019.
- EDR Aerial Photo Decade Package, 8181 Allison Avenue, La Mesa, CA 91942, Report No. 5779339.8, dated September 6, 2019.

APPENDIX A

SITE TOPOGRAPHIC AND VICINITY MAPS



REFERENCE(S)
United States Geological Survey,
La Mesa Quadrangle,
San Diego County - California
7.5-minute Series Topographic Map,
Scale 1:24,000, 2018.

APPROXIMATE SCALE (MILES)

0 0.5

CLIENT

USA PROPERTIES FUND, INC.

PROJECT

PHASE 1 ENVIRONMENTAL SITE
ASSESSMENT

ADDRESS

8181 ALLISON AVENUE
LA MESA, CALIFORNIA 91942

TITLE

SITE TOPOGRAPHIC MAP

CONSULTANT

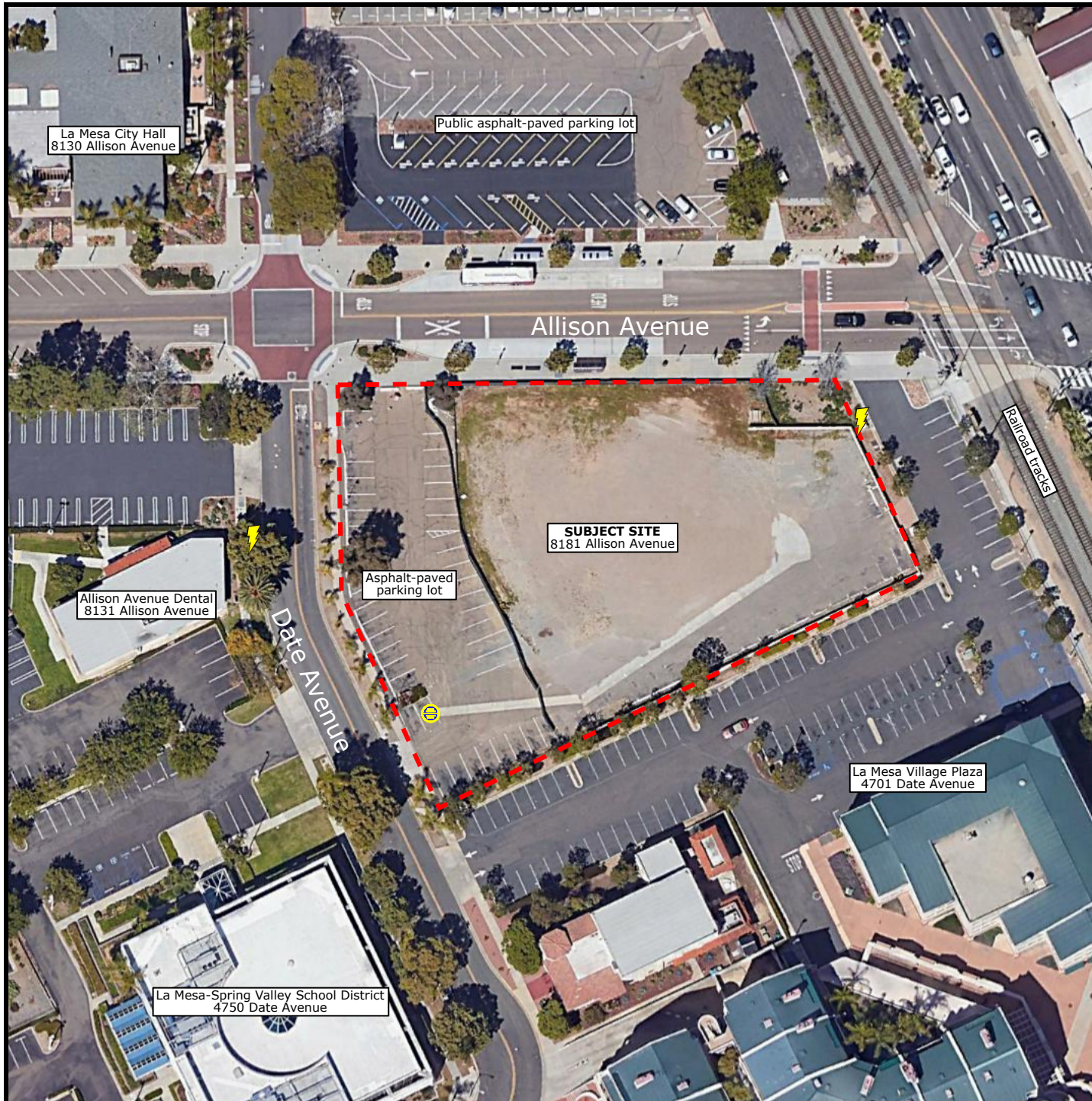


DATE **SEPTEMBER 2019**



PREPARED BY **MN**

PROJECT NO. **19245**

FIGURE 1



LEGEND

- SUBJECT SITE BOUNDARY
-  TRANSFORMER
-  STORM DRAIN

REFERENCE(S)
Google Earth, 2019.



APPROXIMATE SCALE (FEET)

0  100

CLIENT
USA PROPERTIES FUND, INC.

PROJECT
PHASE I ENVIRONMENTAL SITE
ASSESSMENT

ADDRESS
8181 ALLISON AVENUE
LA MESA, CALIFORNIA 91942

TITLE
SITE VICINITY MAP

CONSULTANT



DATE **SEPTEMBER 2019**

PREPARED BY **MN**

PROJECT NO. **19245**

FIGURE 2

APPENDIX B

SITE PHOTOGRAPHS



Photo 1: View of the asphalt-paved parking lot facing southwest.



Photo 2: View of the asphalt-paved parking lot facing northwest.



Photo 3: View of the southeastern corner of the fenced property.



Photo 4: View of the Site facing northwest.



Photo 5: View of the Site facing southeast.



Photo 6: View of the gravelly surface in the central portion of the Site facing northwest.



Photo 7: View of gravel, dirt, and vegetation along the northern boundary of the Site.



Photo 8: View of a picnic table and fencing in the northeastern portion of the Site.



Photo 9: View of dirt and vegetation in the northwestern corner of the fenced area.



Photo 10: View of a drainage ditch leading to a storm drain in the southwestern portion of the Site.




Photo 11: View of the western sidewalk along Date Avenue.




Photo 12: View of the northern sidewalk along Allison Avenue.



Photo 13: View of landscaped area in the northeastern corner of the Site.



Photo 14: View of the east-adjacent asphalt-paved parking lot and landscaping.



Photo 15: A building part of the La Mesa Village Plaza at 4700 Spring Street.



Photo 16: View of the south-adjacent asphalt-paved parking lot and landscaping.



Photo 17: La Mesa-Spring Valley School District offices located to the west of the Site at 4750 Date Avenue.



Photo 18: View of pad-mounted transformers along the western sidewalk of Date Avenue.



Photo 19: Allison Avenue Dental located to the west of the Site at 8131 Allison Avenue.



Photo 20: La Mesa City Hall located to the northwest of the Site at 8130 Allison Avenue.



Photo 21: View of a public asphalt-paved parking lot to the north of the Site across Allison Avenue.

APPENDIX C

USER QUESTIONNAIRE
Not Completed

APPENDIX D

**ENVIRONMENTAL LIEN AND AUL SEARCH
Not Included**

APPENDIX E

AERIAL PHOTOGRAPHS



19245 - 8181 Allison Avenue, La Mesa, California

8181 Allison Avenue

La Mesa, CA 91942

Inquiry Number: 5779339.8

September 06, 2019

The EDR Aerial Photo Decade Package



6 Armstrong Road, 4th floor
Shelton, CT 06484
Toll Free: 800.352.0050
www.edrnet.com

EDR Aerial Photo Decade Package

09/06/19

Site Name:

19245 - 8181 Allison Avenue, L
8181 Allison Avenue
La Mesa, CA 91942
EDR Inquiry # 5779339.8

Client Name:

Essel Technology Services
1035 22nd Ave Suite 9
Oakland, CA 94606
Contact: Minh Ngo



Environmental Data Resources, Inc. (EDR) Aerial Photo Decade Package is a screening tool designed to assist environmental professionals in evaluating potential liability on a target property resulting from past activities. EDR's professional researchers provide digitally reproduced historical aerial photographs, and when available, provide one photo per decade.

Search Results:

<u>Year</u>	<u>Scale</u>	<u>Details</u>	<u>Source</u>
2016	1"=500'	Flight Year: 2016	USDA/NAIP
2012	1"=500'	Flight Year: 2012	USDA/NAIP
2009	1"=500'	Flight Year: 2009	USDA/NAIP
2005	1"=500'	Flight Year: 2005	USDA/NAIP
1996	1"=500'	Flight Date: September 30, 1996	USGS
1995	1"=500'	Acquisition Date: October 02, 1995	USGS/DOQQ
1989	1"=500'	Flight Date: August 14, 1989	USDA
1985	1"=500'	Flight Date: August 05, 1985	USDA
1979	1"=500'	Flight Date: January 27, 1979	EDR Proprietary Landiscor
1970	1"=500'	Flight Date: March 06, 1970	EDR Proprietary Landiscor
1966	1"=500'	Flight Date: November 02, 1966	USGS
1964	1"=500'	Flight Date: April 07, 1964	USDA
1953	1"=500'	Flight Date: April 14, 1953	USDA
1949	1"=500'	Flight Date: February 16, 1949	USDA


When delivered electronically by EDR, the aerial photo images included with this report are for ONE TIME USE ONLY. Further reproduction of these aerial photo images is prohibited without permission from EDR. For more information contact your EDR Account Executive.

Disclaimer - Copyright and Trademark Notice

This Report contains certain information obtained from a variety of public and other sources reasonably available to Environmental Data Resources, Inc. It cannot be concluded from this Report that coverage information for the target and surrounding properties does not exist from other sources. NO WARRANTY EXPRESSED OR IMPLIED, IS MADE WHATSOEVER IN CONNECTION WITH THIS REPORT. ENVIRONMENTAL DATA RESOURCES, INC. SPECIFICALLY DISCLAIMS THE MAKING OF ANY SUCH WARRANTIES, INCLUDING WITHOUT LIMITATION, MERCHANTABILITY OR FITNESS FOR A PARTICULAR USE OR PURPOSE. ALL RISK IS ASSUMED BY THE USER. IN NO EVENT SHALL ENVIRONMENTAL DATA RESOURCES, INC. BE LIABLE TO ANYONE, WHETHER ARISING OUT OF ERRORS OR OMISSIONS, NEGLIGENCE, ACCIDENT OR ANY OTHER CAUSE, FOR ANY LOSS OF DAMAGE, INCLUDING, WITHOUT LIMITATION, SPECIAL, INCIDENTAL, CONSEQUENTIAL, OR EXEMPLARY DAMAGES. ANY LIABILITY ON THE PART OF ENVIRONMENTAL DATA RESOURCES, INC. IS STRICTLY LIMITED TO A REFUND OF THE AMOUNT PAID FOR THIS REPORT. Purchaser accepts this Report "AS IS". Any analyses, estimates, ratings, environmental risk levels or risk codes provided in this Report are provided for illustrative purposes only, and are not intended to provide, nor should they be interpreted as providing any facts regarding, or prediction or forecast of, any environmental risk for any property. Only a Phase I Environmental Site Assessment performed by an environmental professional can provide information regarding the environmental risk for any property. Additionally, the information provided in this Report is not to be construed as legal advice.

Copyright 2019 by Environmental Data Resources, Inc. All rights reserved. Reproduction in any media or format, in whole or in part, of any report or map of Environmental Data Resources, Inc., or its affiliates, is prohibited without prior written permission.

EDR and its logos (including Sanborn and Sanborn Map) are trademarks of Environmental Data Resources, Inc. or its affiliates. All other trademarks used herein are the property of their respective owners.



INQUIRY #: 5779339.8

YEAR: 2016

— = 500'





INQUIRY #: 5779339.8

YEAR: 2012

— = 500'





INQUIRY #: 5779339.8

YEAR: 2009

— = 500'





INQUIRY #: 5779339.8

YEAR: 2005

— = 500'





INQUIRY #: 5779339.8

YEAR: 1996

— = 500'





INQUIRY #: 5779339.8

YEAR: 1995

— = 500'





INQUIRY #: 5779339.8

YEAR: 1989

— = 500'





INQUIRY #: 5779339.8

YEAR: 1985

— = 500'





INQUIRY #: 5779339.8

YEAR: 1979

— = 500'





INQUIRY #: 5779339.8

YEAR: 1970

— = 500'





INQUIRY #: 5779339.8

YEAR: 1966

— = 500'





INQUIRY #: 5779339.8

YEAR: 1964

— = 500'





INQUIRY #: 5779339.8

YEAR: 1953

— = 500'





INQUIRY #: 5779339.8

YEAR: 1949

— = 500'



APPENDIX F

TOPOGRAPHIC MAPS



19245 - 8181 Allison Avenue, La Mesa, California

8181 Allison Avenue

La Mesa, CA 91942

Inquiry Number: 5779339.4

September 05, 2019

EDR Historical Topo Map Report

with QuadMatch™



6 Armstrong Road, 4th floor
Shelton, CT 06484
Toll Free: 800.352.0050
www.edrnet.com

EDR Historical Topo Map Report

09/05/19

Site Name:

19245 - 8181 Allison Avenue, L
8181 Allison Avenue
La Mesa, CA 91942
EDR Inquiry # 5779339.4

Client Name:

Essel Technology Services
1035 22nd Ave Suite 9
Oakland, CA 94606
Contact: Minh Ngo



EDR Topographic Map Library has been searched by EDR and maps covering the target property location as provided by Essel Technology Services were identified for the years listed below. EDR's Historical Topo Map Report is designed to assist professionals in evaluating potential liability on a target property resulting from past activities. EDR's Historical Topo Map Report includes a search of a collection of public and private color historical topographic maps, dating back to the late 1800s.

Search Results:**Coordinates:**

P.O.#	NA	Latitude:	32.765729 32° 45' 57" North
Project:	19245 - La Mesa, California	Longitude:	-117.021834 -117° 1' 19" West
		UTM Zone:	Zone 11 North
		UTM X Meters:	497954.99
		UTM Y Meters:	3625316.34
		Elevation:	537.00' above sea level

Maps Provided:

2012
1994, 1996
1975
1967, 1971
1953, 1955
1947
1942, 1944
1930

Disclaimer - Copyright and Trademark Notice

This Report contains certain information obtained from a variety of public and other sources reasonably available to Environmental Data Resources, Inc. It cannot be concluded from this Report that coverage information for the target and surrounding properties does not exist from other sources. NO WARRANTY EXPRESSED OR IMPLIED, IS MADE WHATSOEVER IN CONNECTION WITH THIS REPORT. ENVIRONMENTAL DATA RESOURCES, INC. SPECIFICALLY DISCLAIMS THE MAKING OF ANY SUCH WARRANTIES, INCLUDING WITHOUT LIMITATION, MERCHANTABILITY OR FITNESS FOR A PARTICULAR USE OR PURPOSE. ALL RISK IS ASSUMED BY THE USER. IN NO EVENT SHALL ENVIRONMENTAL DATA RESOURCES, INC. BE LIABLE TO ANYONE, WHETHER ARISING OUT OF ERRORS OR OMISSIONS, NEGLIGENCE, ACCIDENT OR ANY OTHER CAUSE, FOR ANY LOSS OF DAMAGE, INCLUDING, WITHOUT LIMITATION, SPECIAL, INCIDENTAL, CONSEQUENTIAL, OR EXEMPLARY DAMAGES. ANY LIABILITY ON THE PART OF ENVIRONMENTAL DATA RESOURCES, INC. IS STRICTLY LIMITED TO A REFUND OF THE AMOUNT PAID FOR THIS REPORT. Purchaser accepts this Report "AS IS". Any analyses, estimates, ratings, environmental risk levels or risk codes provided in this Report are provided for illustrative purposes only, and are not intended to provide, nor should they be interpreted as providing any facts regarding, or prediction or forecast of, any environmental risk for any property. Only a Phase I Environmental Site Assessment performed by an environmental professional can provide information regarding the environmental risk for any property. Additionally, the information provided in this Report is not to be construed as legal advice.

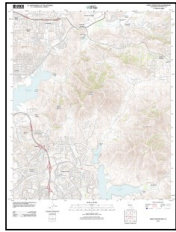
Copyright 2019 by Environmental Data Resources, Inc. All rights reserved. Reproduction in any media or format, in whole or in part, of any report or map of Environmental Data Resources, Inc., or its affiliates, is prohibited without prior written permission.

EDR and its logos (including Sanborn and Sanborn Map) are trademarks of Environmental Data Resources, Inc. or its affiliates. All other trademarks used herein are the property of their respective owners.

Topo Sheet Key

This EDR Topo Map Report is based upon the following USGS topographic map sheets.

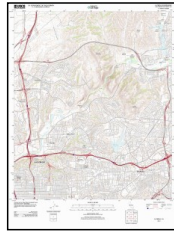
2012 Source Sheets



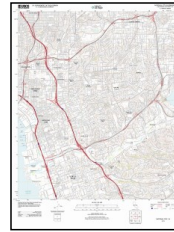
Jamul Mountains
2012
7.5-minute, 24000



El Cajon
2012
7.5-minute, 24000

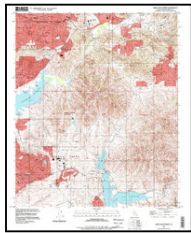


La Mesa
2012
7.5-minute, 24000



National City
2012
7.5-minute, 24000

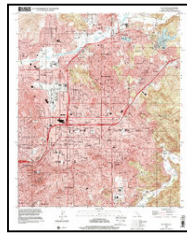
1994, 1996 Source Sheets



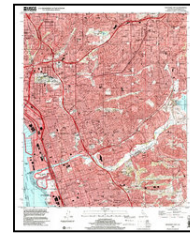
Jamul Mountains
1994
7.5-minute, 24000
Aerial Photo Revised 1994



La Mesa
1994
7.5-minute, 24000
Aerial Photo Revised 1994



El Cajon
1996
7.5-minute, 24000

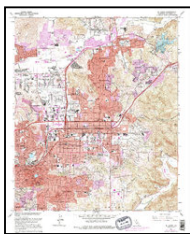


National City
1996
7.5-minute, 24000
Aerial Photo Revised 1996

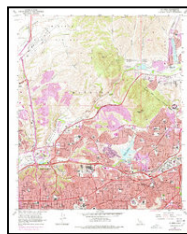
1975 Source Sheets



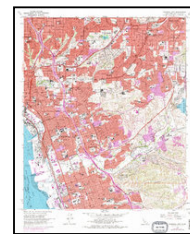
Jamul Mountains
1975
7.5-minute, 24000
Aerial Photo Revised 1975



El Cajon
1975
7.5-minute, 24000
Aerial Photo Revised 1953

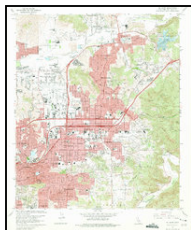


La Mesa
1975
7.5-minute, 24000
Aerial Photo Revised 1975



National City
1975
7.5-minute, 24000
Aerial Photo Revised 1975

1967, 1971 Source Sheets



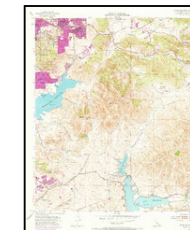
El Cajon
1967
7.5-minute, 24000
Aerial Photo Revised 1966



National City
1967
7.5-minute, 24000
Aerial Photo Revised 1966



La Mesa
1967
7.5-minute, 24000
Aerial Photo Revised 1966



Jamul Mountains
1971
7.5-minute, 24000
Aerial Photo Revised 1971

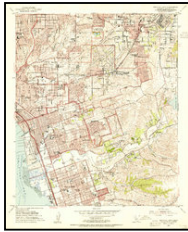
Topo Sheet Key

This EDR Topo Map Report is based upon the following USGS topographic map sheets.

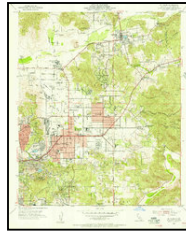
1953, 1955 Source Sheets



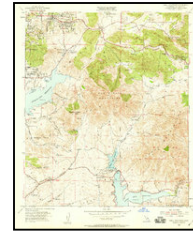
La Mesa
1953
7.5-minute, 24000
Aerial Photo Revised 1950



National City
1953
7.5-minute, 24000
Aerial Photo Revised 1950



El Cajon
1955
7.5-minute, 24000
Aerial Photo Revised 1953



Jamul Mountains
1955
7.5-minute, 24000
Aerial Photo Revised 1953

1947 Source Sheets



La Mesa
1947
7.5-minute, 24000

1942, 1944 Source Sheets



La Mesa
1942
7.5-minute, 31680



National City
1944
7.5-minute, 31680

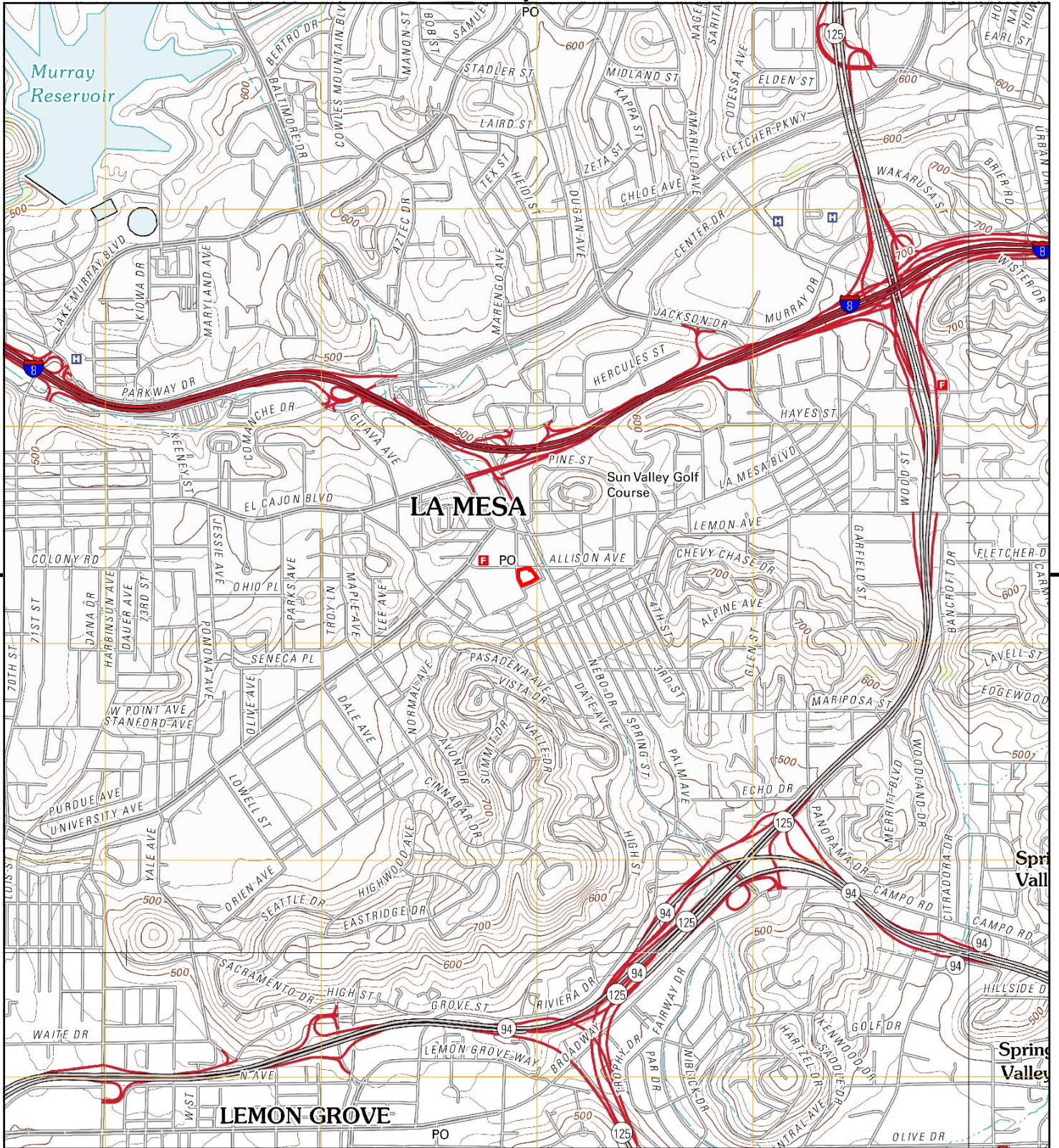
1930 Source Sheets



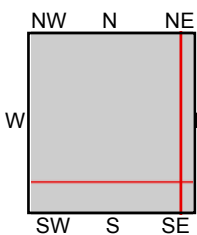
La Jolla
1930
15-minute, 62500



San Diego
1930
15-minute, 62500



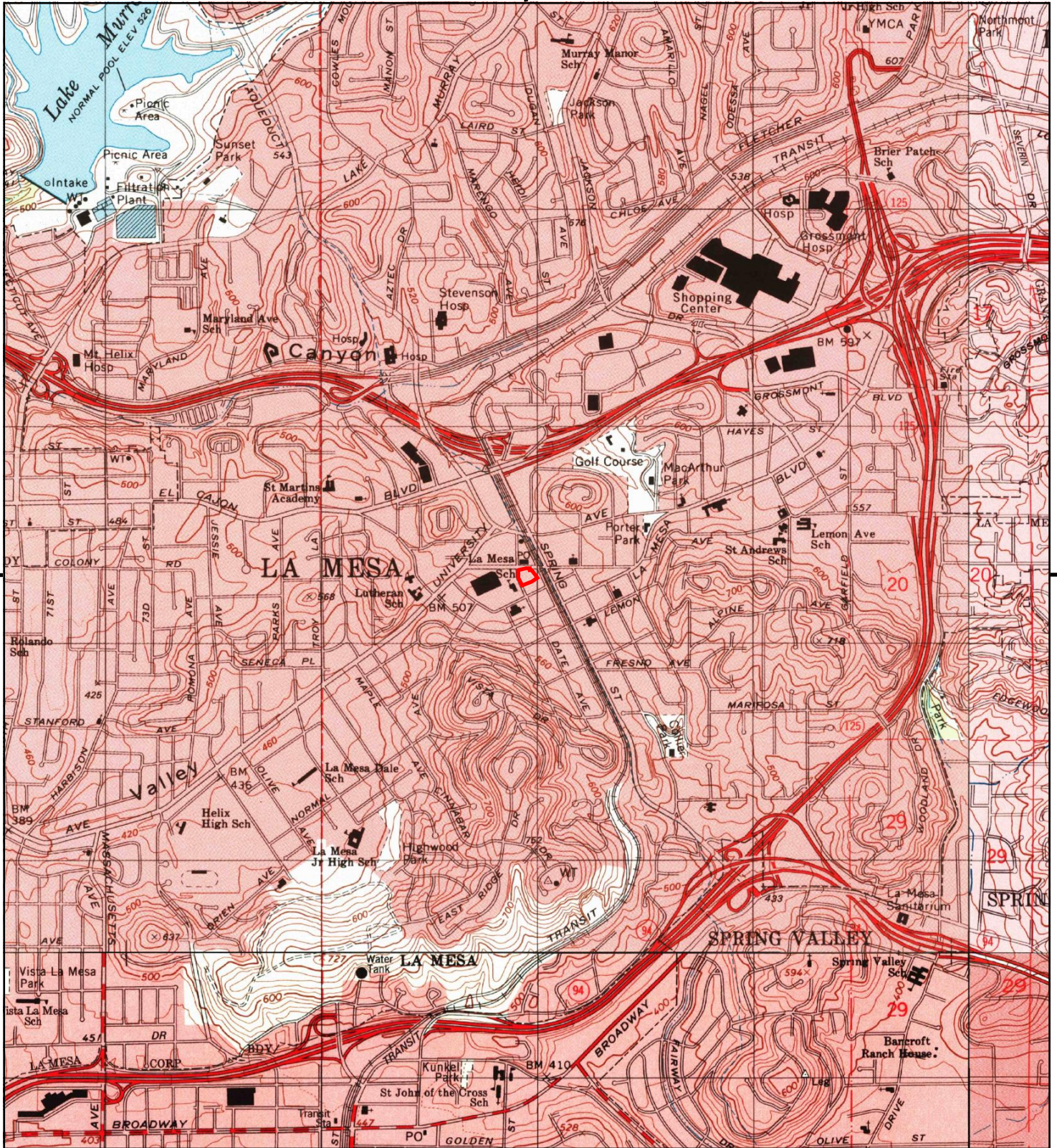
This report includes information from the following map sheet(s).



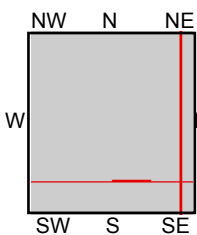
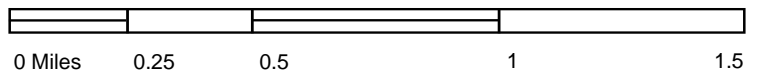
TP, La Mesa, 2012, 7.5-minute
NE, El Cajon, 2012, 7.5-minute
SE, Jamul Mountains, 2012, 7.5-minute
SW, National City, 2012, 7.5-minute

SITE NAME: 19245 - 8181 Allison Avenue, La Mesa, C
ADDRESS: 8181 Allison Avenue
La Mesa, CA 91942
CLIENT: Essel Technology Services





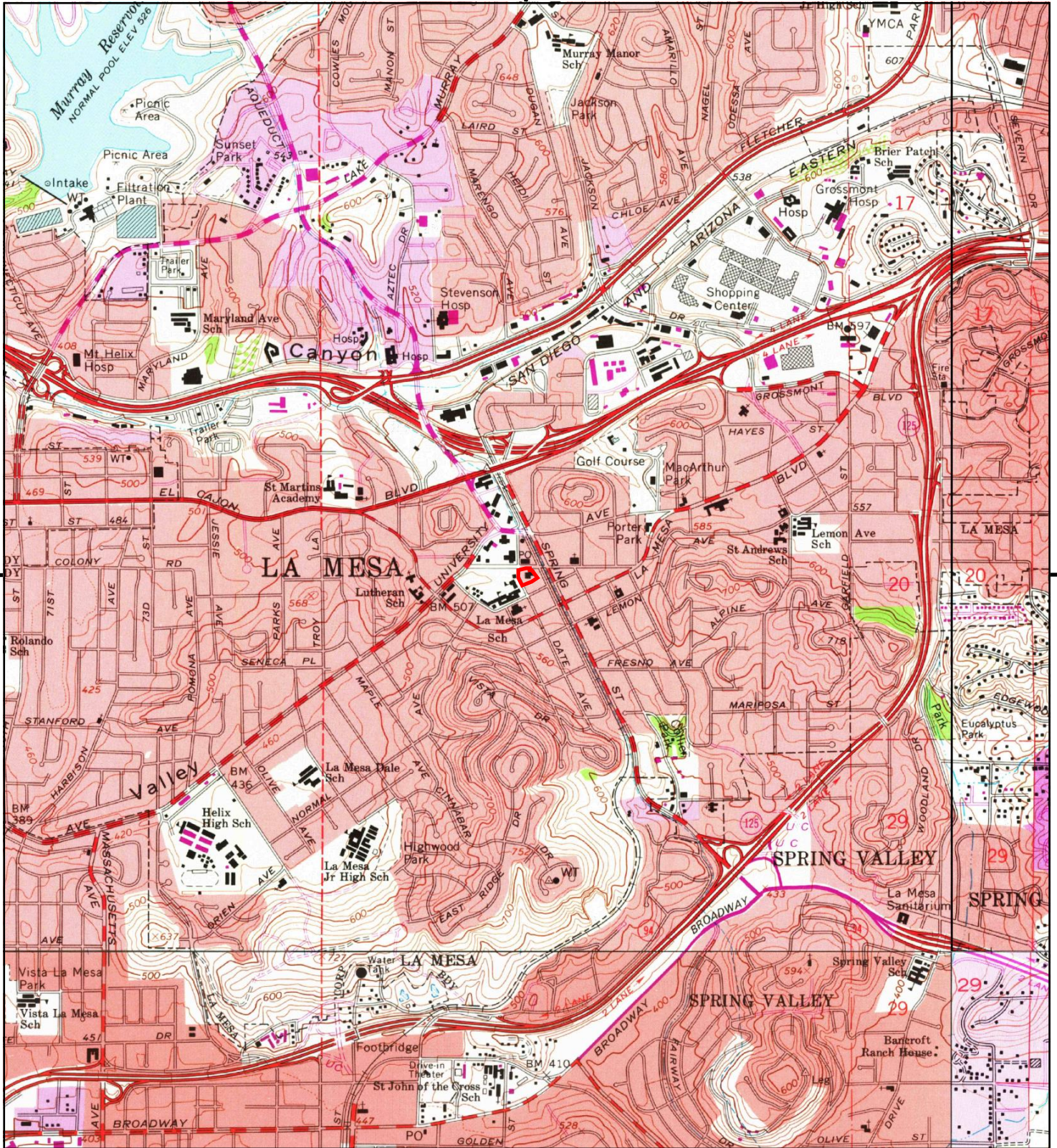
This report includes information from the following map sheet(s).



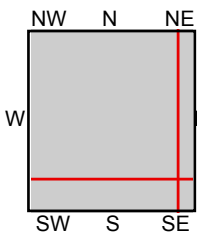
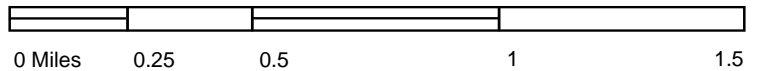
TP, La Mesa, 1994, 7.5-minute
NE, El Cajon, 1996, 7.5-minute
SE, Jamul Mountains, 1994, 7.5-minute
SW, National City, 1996, 7.5-minute

SITE NAME: 19245 - 8181 Allison Avenue, La Mesa, C
ADDRESS: 8181 Allison Avenue
La Mesa, CA 91942
CLIENT: Essel Technology Services





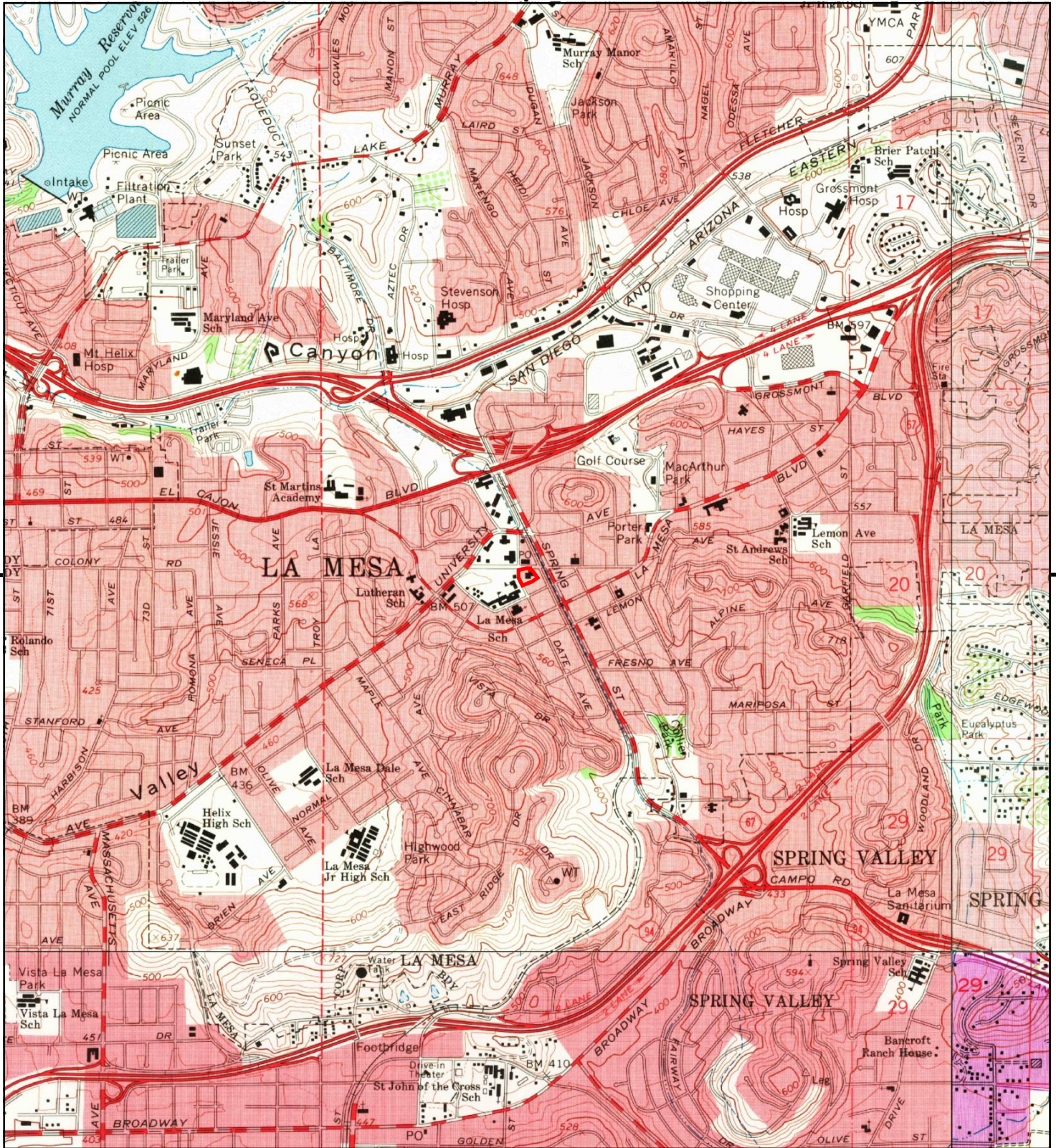
This report includes information from the following map sheet(s).



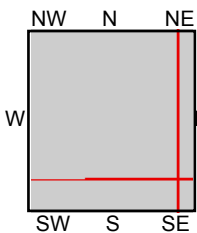
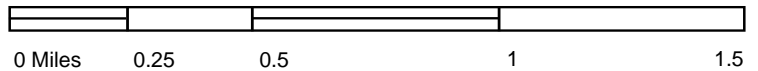
TP, La Mesa, 1975, 7.5-minute
NE, El Cajon, 1975, 7.5-minute
SE, Jamul Mountains, 1975, 7.5-minute
SW, National City, 1975, 7.5-minute

SITE NAME: 19245 - 8181 Allison Avenue, La Mesa, C
ADDRESS: 8181 Allison Avenue
La Mesa, CA 91942
CLIENT: Essel Technology Services





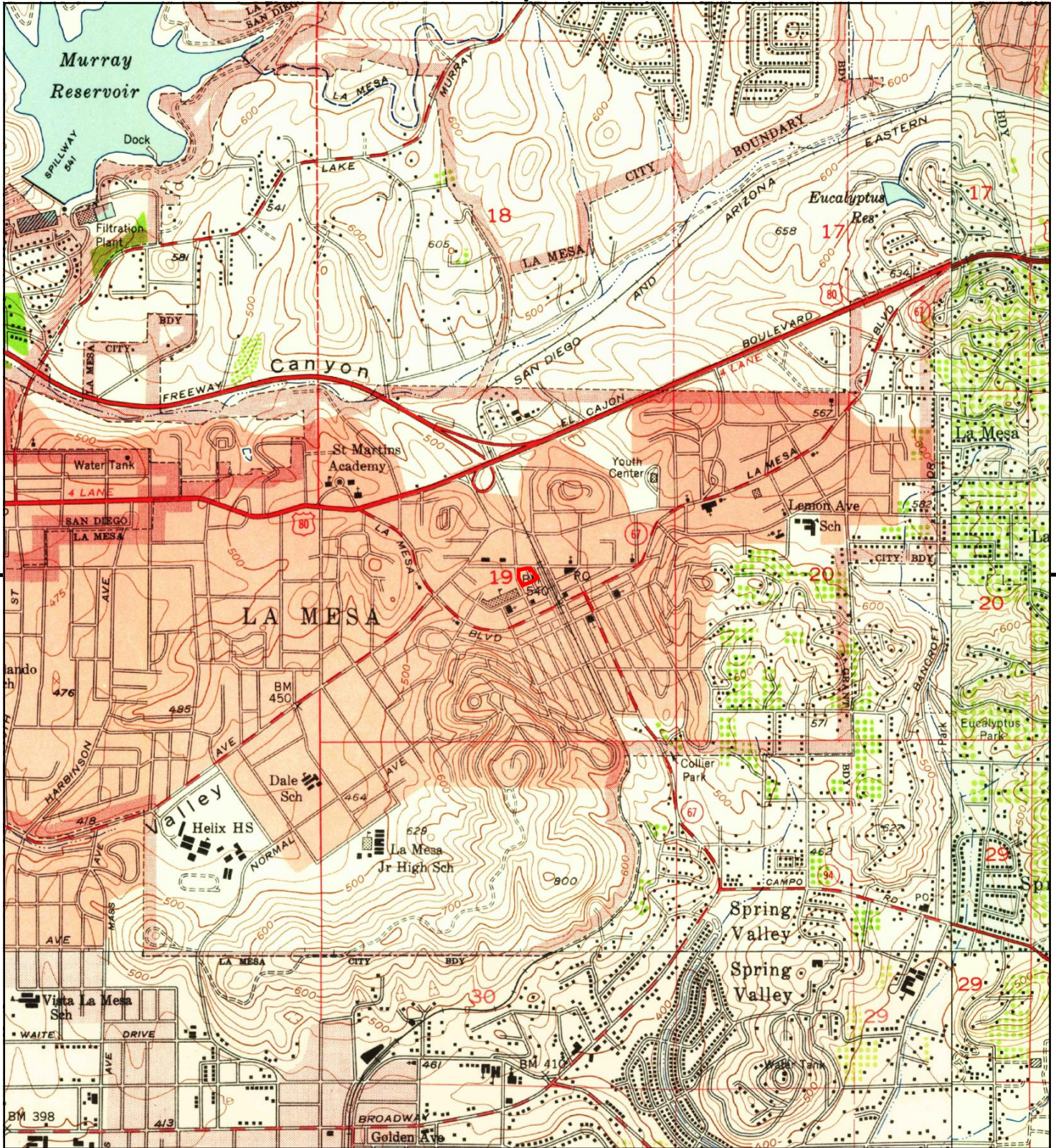
This report includes information from the following map sheet(s).



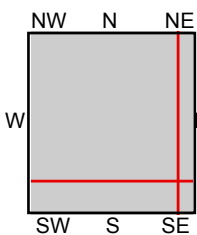
TP, La Mesa, 1967, 7.5-minute
NE, El Cajon, 1967, 7.5-minute
SE, Jamul Mountains, 1971, 7.5-minute
SW, National City, 1967, 7.5-minute

SITE NAME: 19245 - 8181 Allison Avenue, La Mesa, C
ADDRESS: 8181 Allison Avenue
La Mesa, CA 91942
CLIENT: Essel Technology Services





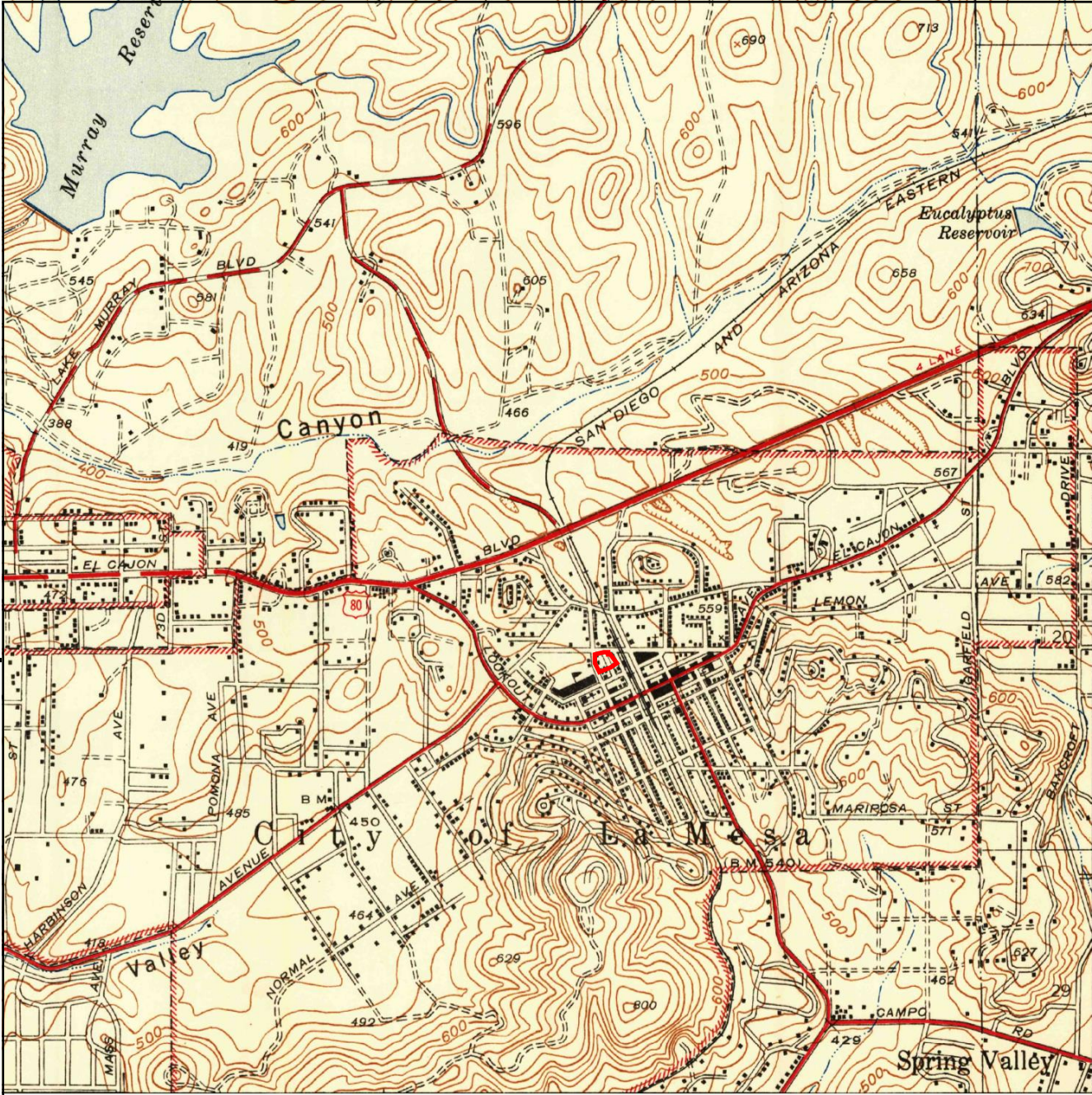
This report includes information from the following map sheet(s).



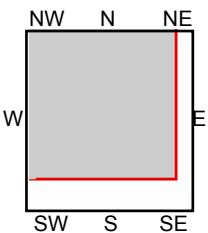
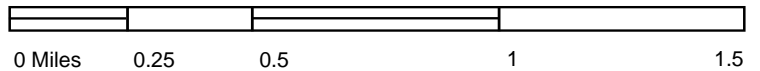
TP, La Mesa, 1953, 7.5-minute
NE, El Cajon, 1955, 7.5-minute
SE, Jamul Mountains, 1955, 7.5-minute
SW, National City, 1953, 7.5-minute

SITE NAME: 19245 - 8181 Allison Avenue, La Mesa, C
ADDRESS: 8181 Allison Avenue
La Mesa, CA 91942
CLIENT: Essel Technology Services





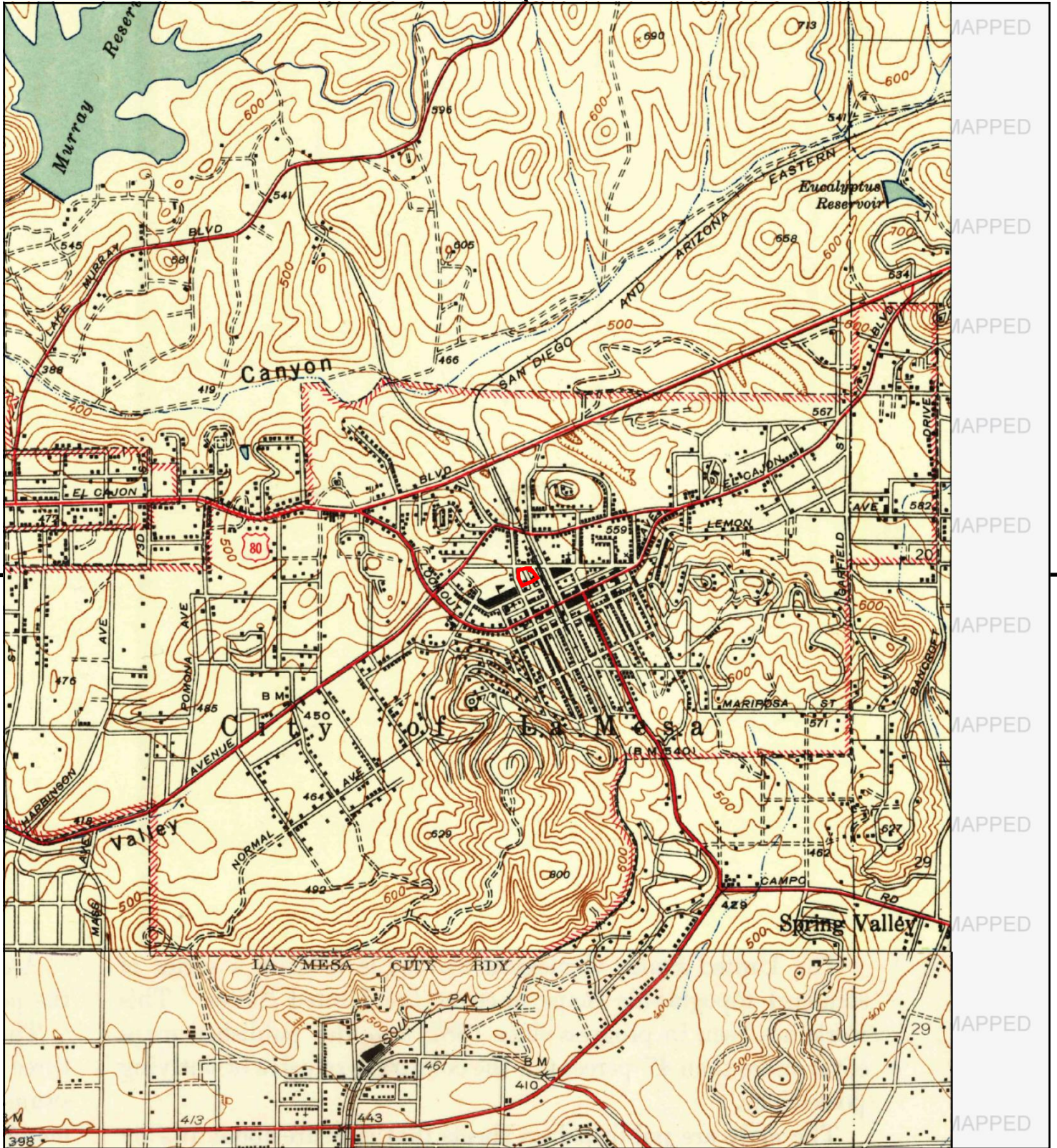
This report includes information from the following map sheet(s).



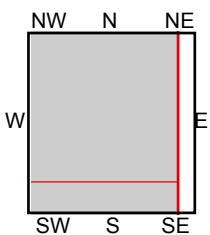
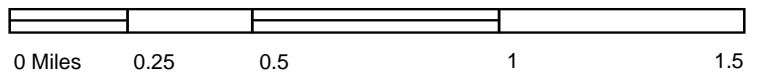
TP, La Mesa, 1947, 7.5-minute

SITE NAME: 19245 - 8181 Allison Avenue, La Mesa, C
ADDRESS: 8181 Allison Avenue
La Mesa, CA 91942
CLIENT: Essel Technology Services





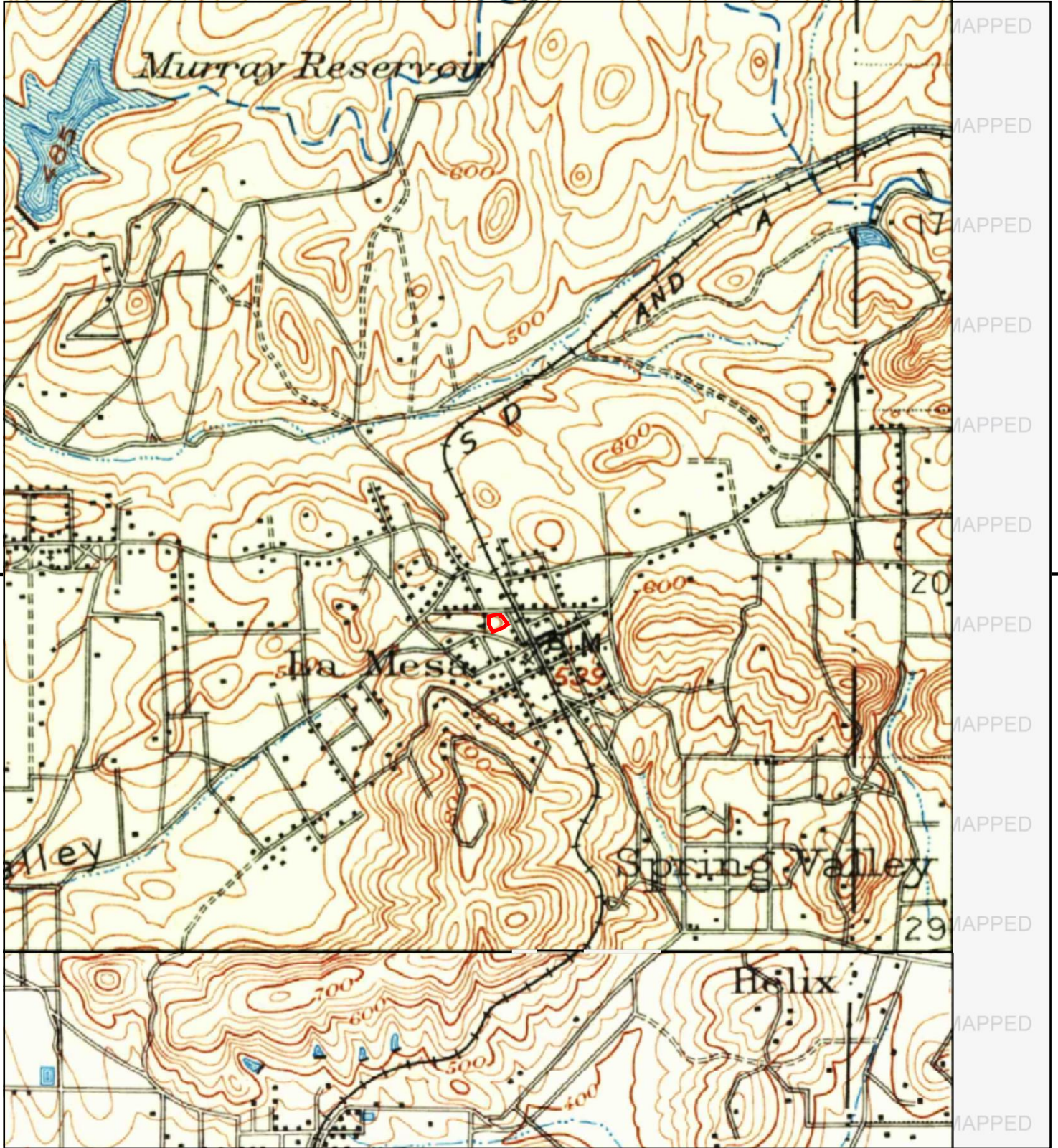
This report includes information from the following map sheet(s).



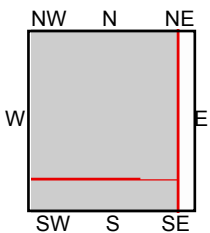
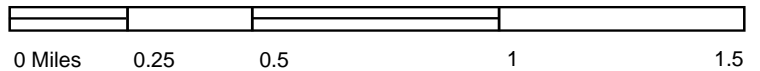
TP, La Mesa, 1942, 7.5-minute
SW, National City, 1944, 7.5-minute

SITE NAME: 19245 - 8181 Allison Avenue, La Mesa, C
ADDRESS: 8181 Allison Avenue
La Mesa, CA 91942
CLIENT: Essel Technology Services





This report includes information from the following map sheet(s).



TP, La Jolla, 1930, 15-minute
SW, San Diego, 1930, 15-minute

SITE NAME: 19245 - 8181 Allison Avenue, La Mesa, CA
ADDRESS: 8181 Allison Avenue
La Mesa, CA 91942
CLIENT: Essel Technology Services



APPENDIX G

CERTIFIED SANBORN MAP REPORT



19245 - 8181 Allison Avenue, La Mesa, California

8181 Allison Avenue

La Mesa, CA 91942

Inquiry Number: 5779339.3

September 06, 2019

Certified Sanborn® Map Report



6 Armstrong Road, 4th floor
Shelton, CT 06484
Toll Free: 800.352.0050
www.edrnet.com

Certified Sanborn® Map Report

09/06/19

Site Name:

19245 - 8181 Allison Avenue, L
8181 Allison Avenue
La Mesa, CA 91942
EDR Inquiry # 5779339.3

Client Name:

Essel Technology Services
1035 22nd Ave Suite 9
Oakland, CA 94606
Contact: Minh Ngo



The Sanborn Library has been searched by EDR and maps covering the target property location as provided by Essel Technology Services were identified for the years listed below. The Sanborn Library is the largest, most complete collection of fire insurance maps. The collection includes maps from Sanborn, Bromley, Perris & Browne, Hopkins, Barlow, and others. Only Environmental Data Resources Inc. (EDR) is authorized to grant rights for commercial reproduction of maps by the Sanborn Library LLC, the copyright holder for the collection. Results can be authenticated by visiting www.edrnet.com/sanborn.

The Sanborn Library is continually enhanced with newly identified map archives. This report accesses all maps in the collection as of the day this report was generated.

Certified Sanborn Results:

Certification # 5EAF-465E-AD99

PO # NA

Project 19245 - La Mesa, California

Maps Provided:

1961
1949
1929
1911



Sanborn® Library search results

Certification #: 5EAF-465E-AD99

The Sanborn Library includes more than 1.2 million fire insurance maps from Sanborn, Bromley, Perris & Browne, Hopkins, Barlow and others which track historical property usage in approximately 12,000 American cities and towns. Collections searched:

- ☒ Library of Congress
- ☒ University Publications of America
- ☒ EDR Private Collection

The Sanborn Library LLC Since 1866™

Limited Permission To Make Copies

Essel Technology Services (the client) is permitted to make up to FIVE photocopies of this Sanborn Map transmittal and each fire insurance map accompanying this report solely for the limited use of its customer. No one other than the client is authorized to make copies. Upon request made directly to an EDR Account Executive, the client may be permitted to make a limited number of additional photocopies. This permission is conditioned upon compliance by the client, its customer and their agents with EDR's copyright policy; a copy of which is available upon request.

Disclaimer - Copyright and Trademark Notice

This Report contains certain information obtained from a variety of public and other sources reasonably available to Environmental Data Resources, Inc. It cannot be concluded from this Report that coverage information for the target and surrounding properties does not exist from other sources. NO WARRANTY EXPRESSED OR IMPLIED, IS MADE WHATSOEVER IN CONNECTION WITH THIS REPORT. ENVIRONMENTAL DATA RESOURCES, INC. SPECIFICALLY DISCLAIMS THE MAKING OF ANY SUCH WARRANTIES, INCLUDING WITHOUT LIMITATION, MERCHANTABILITY OR FITNESS FOR A PARTICULAR USE OR PURPOSE. ALL RISK IS ASSUMED BY THE USER. IN NO EVENT SHALL ENVIRONMENTAL DATA RESOURCES, INC. BE LIABLE TO ANYONE, WHETHER ARISING OUT OF ERRORS OR OMISSIONS, NEGLIGENCE, ACCIDENT OR ANY OTHER CAUSE, FOR ANY LOSS OF DAMAGE, INCLUDING, WITHOUT LIMITATION, SPECIAL, INCIDENTAL, CONSEQUENTIAL, OR EXEMPLARY DAMAGES. ANY LIABILITY ON THE PART OF ENVIRONMENTAL DATA RESOURCES, INC. IS STRICTLY LIMITED TO A REFUND OF THE AMOUNT PAID FOR THIS REPORT. Purchaser accepts this Report "AS IS". Any analyses, estimates, ratings, environmental risk levels or risk codes provided in this Report are provided for illustrative purposes only, and are not intended to provide, nor should they be interpreted as providing any facts regarding, or prediction or forecast of, any environmental risk for any property. Only a Phase I Environmental Site Assessment performed by an environmental professional can provide information regarding the environmental risk for any property. Additionally, the information provided in this Report is not to be construed as legal advice. Copyright 2019 by Environmental Data Resources, Inc. All rights reserved. Reproduction in any media or format, in whole or in part, of any report or map of Environmental Data Resources, Inc., or its affiliates, is prohibited without prior written permission.

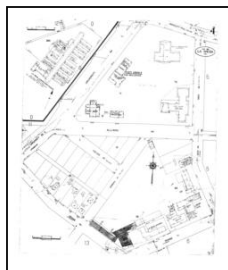
EDR and its logos (including Sanborn and Sanborn Map) are trademarks of Environmental Data Resources, Inc. or its affiliates. All other trademarks used herein are the property of their respective owners.

Sanborn Sheet Key

This Certified Sanborn Map Report is based upon the following Sanborn Fire Insurance map sheets.



1961 Source Sheets



Volume 1, Sheet 4
1961



Volume 1, Sheet 5
1961



Volume 1, Sheet 6
1961

1949 Source Sheets



Volume 1, Sheet 4
1949



Volume 1, Sheet 5
1949



Volume 1, Sheet 6
1949

1929 Source Sheets



Volume 1, Sheet 4
1929



Volume 1, Sheet 5
1929



Volume 1, Sheet 6
1929

1911 Source Sheets



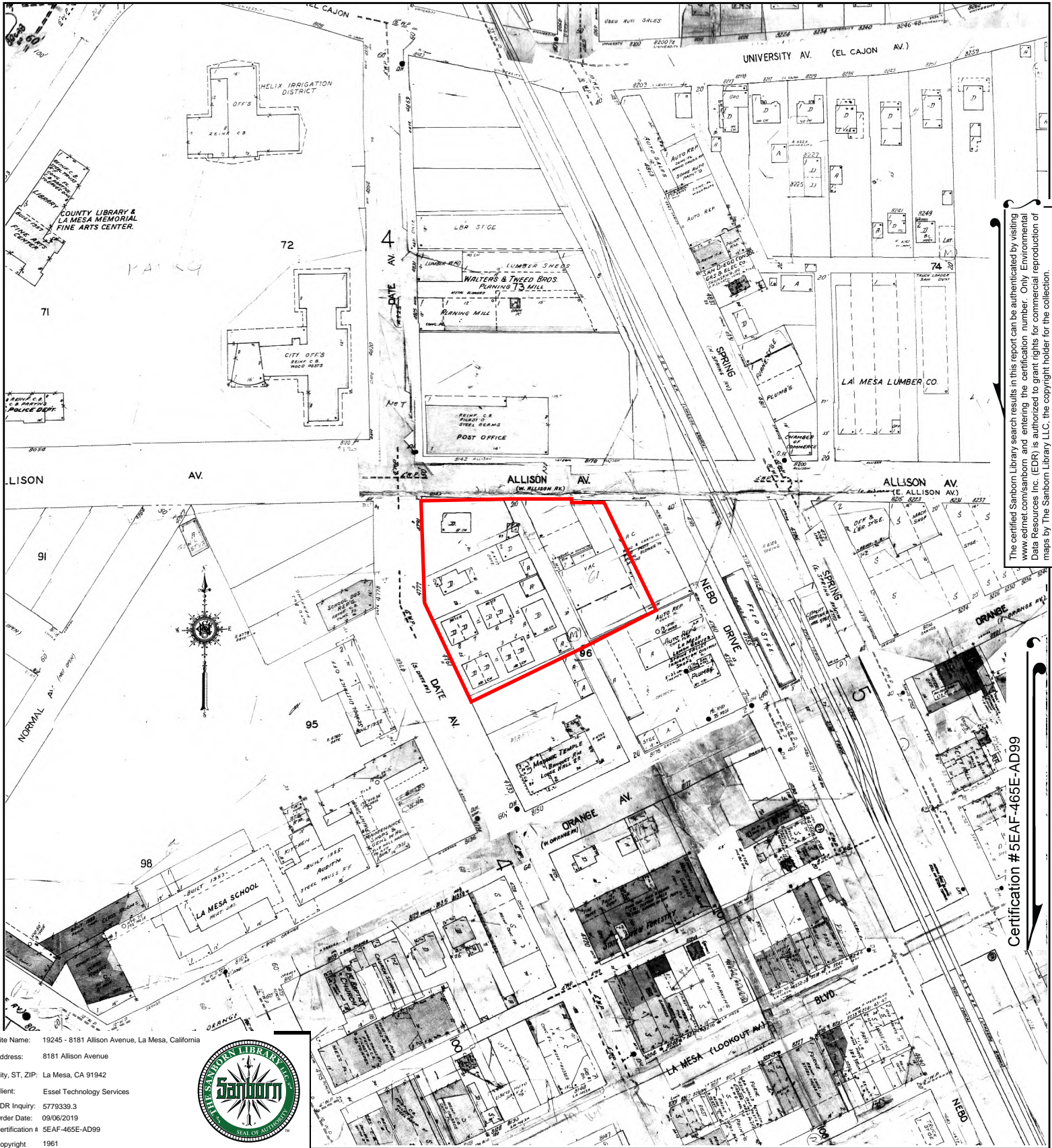
Volume 1, Sheet 3
1911



Volume 1, Sheet Keymap/Sheet 1
1911



Volume 1, Sheet 2
1911



Site Name: 19245 - 8181 Allison Avenue, La Mesa, California

Address: 8181 Allison Avenue

City, ST, ZIP: La Mesa, CA 91942

Client: Essel Technology Services

EDR Inquiry: 5779339.3

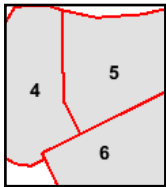
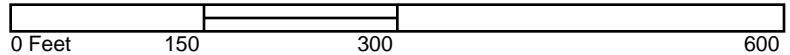
Order Date: 09/06/2019

Certification # 5EAF-465E-AD99

Copyright 1961



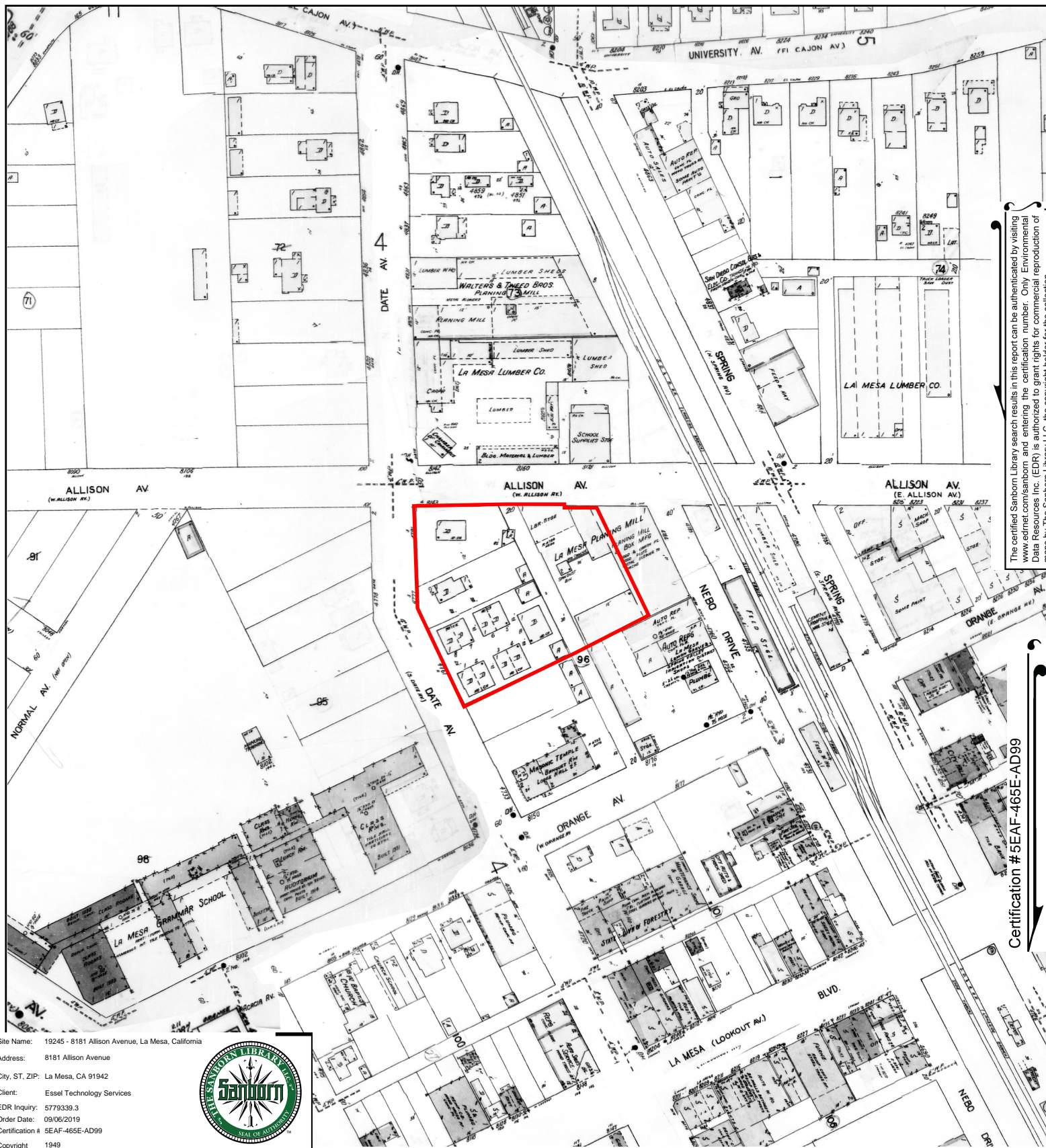
This Certified Sanborn Map combines the following sheets.
Outlined areas indicate map sheets within the collection.



Volume 1, Sheet 6
Volume 1, Sheet 5
Volume 1, Sheet 4

Certification #5EAF-465E-AD99

The certified Sanborn Library search results in this report can be authenticated by visiting www.edr.com/sanborn and entering the certification number. Only Environmental Data Resources Inc. (EDR) is authorized to grant rights for commercial reproduction of maps by The Sanborn Library LLC, the copyright holder for the collection.



The certified Sanborn Library search results in this report can be authenticated by visiting www.edrnet.com/sanborn and entering the certification number. Only Environmental Data Resources Inc. (EDR) is authorized to grant rights for commercial reproduction of maps by The Sanborn Library LLC, the copyright holder for the collection.

Certification #5EAF-465E-AD99

Site Name: 19245 - 8181 Allison Avenue, La Mesa, California

Address: 8181 Allison Avenue

City, ST, ZIP: La Mesa, CA 91942

Client: Essel Technology Services

EDR Inquiry: 5779339.3

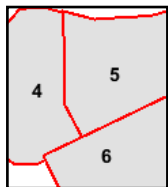
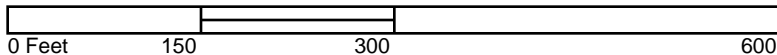
Order Date: 09/06/2019

Certification # 5EAF-465E-AD99

Copyright 1949

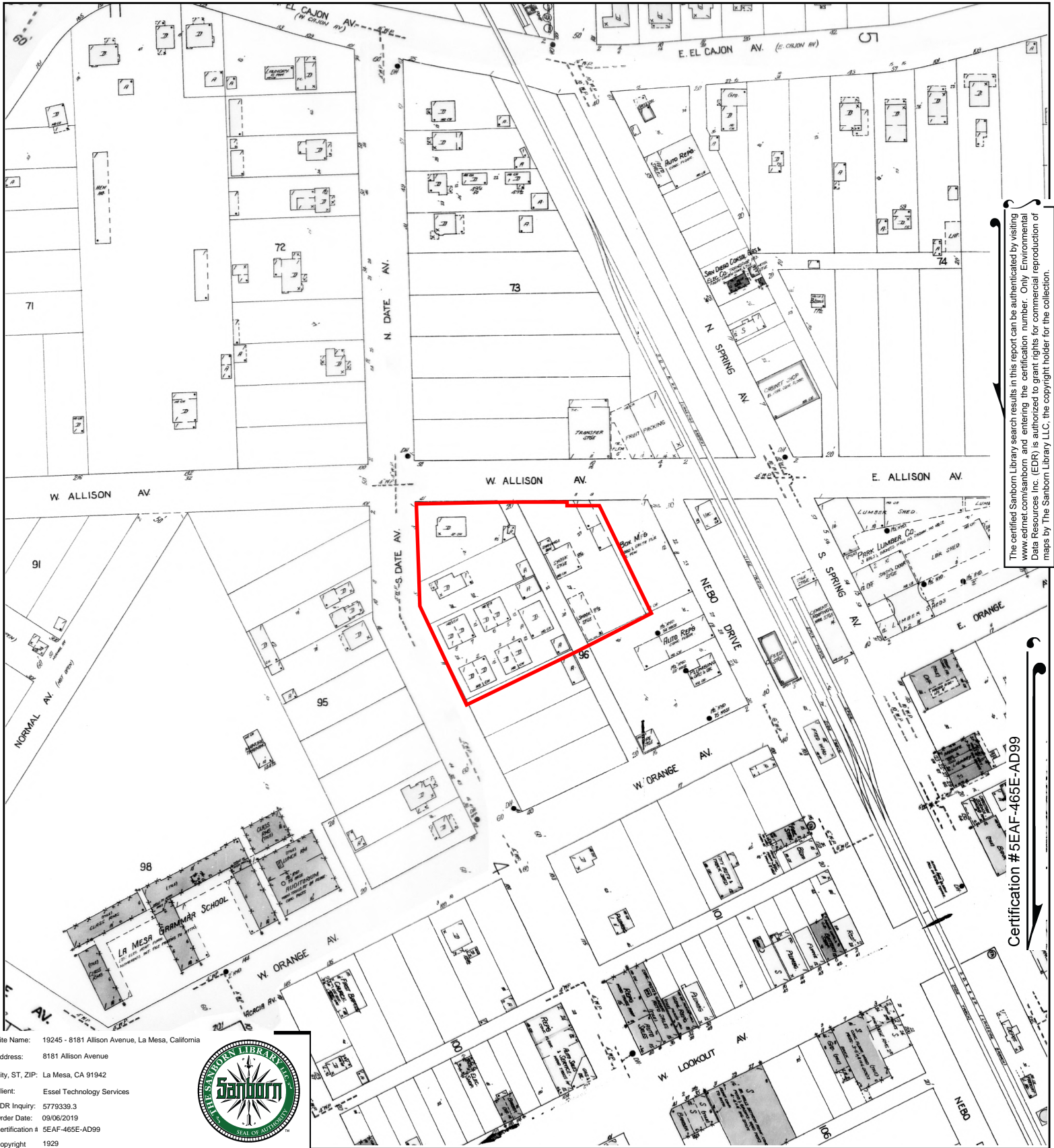


This Certified Sanborn Map combines the following sheets.
Outlined areas indicate map sheets within the collection.



Volume 1, Sheet 6
Volume 1, Sheet 5
Volume 1, Sheet 4

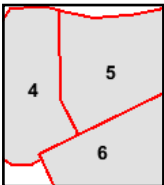




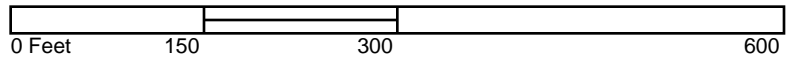
Site Name: 19245 - 8181 Allison Avenue, La Mesa, California
 Address: 8181 Allison Avenue
 City, ST, ZIP: La Mesa, CA 91942
 Client: Essel Technology Services
 EDR Inquiry: 5779339.3
 Order Date: 09/06/2019
 Certification # 5EAF-465E-AD99
 Copyright 1929

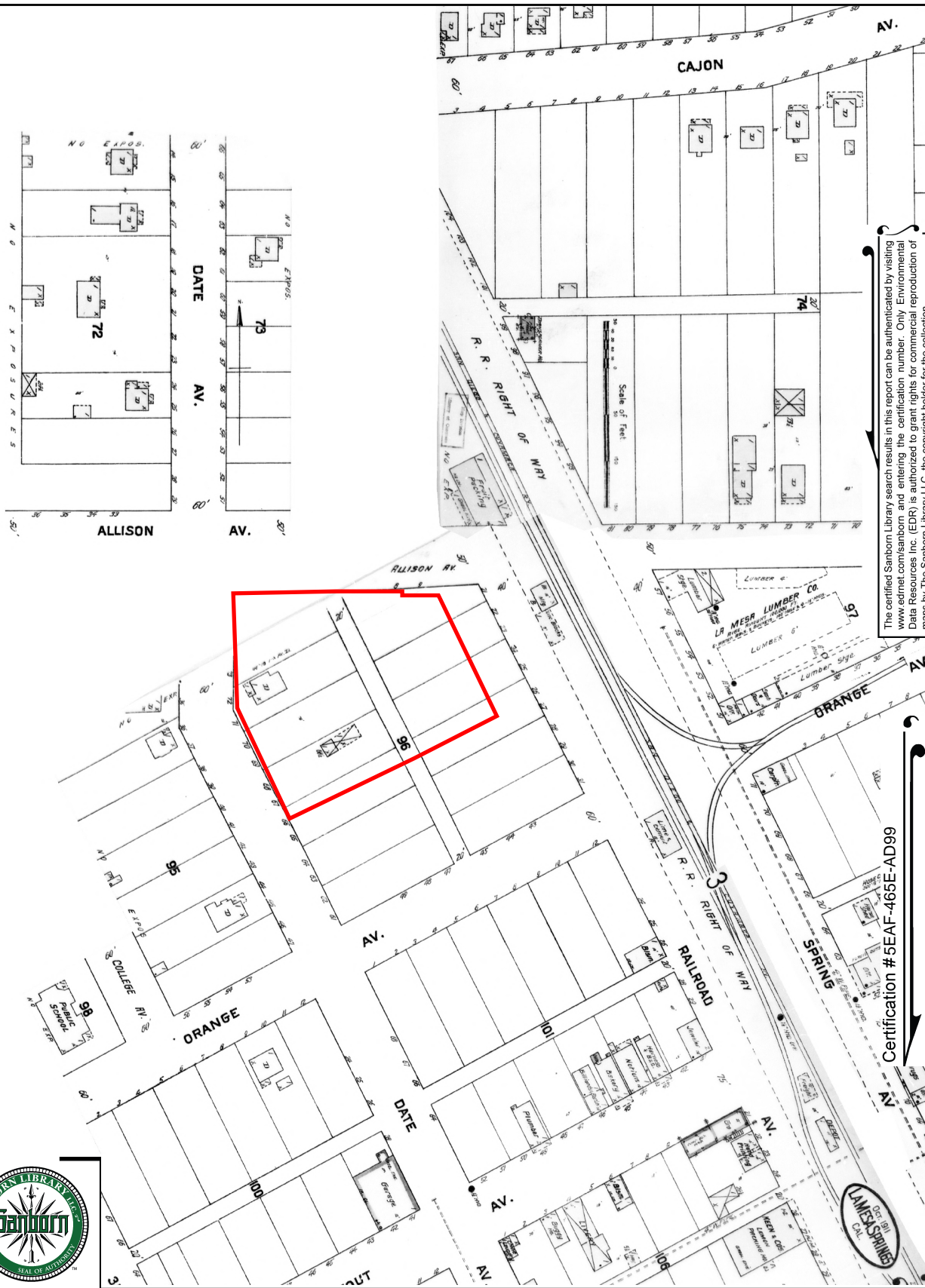


This Certified Sanborn Map combines the following sheets.
 Outlined areas indicate map sheets within the collection.



Volume 1, Sheet 6
 Volume 1, Sheet 5
 Volume 1, Sheet 4





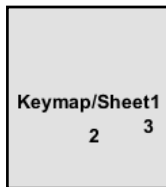
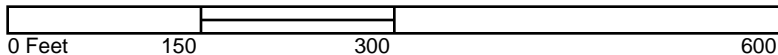
The certified Sanborn Library search results in this report can be authenticated by visiting www.edrnet.com/sanborn and entering the certification number. Only Environmental Data Resources Inc. (EDR) is authorized to grant rights for commercial reproduction of maps by The Sanborn Library LLC, the copyright holder for the collection.

Certification #5EAF-465E-AD99

Site Name: 19245 - 8181 Allison Avenue, La Mesa, California
 Address: 8181 Allison Avenue
 City, ST, ZIP: La Mesa, CA 91942
 Client: Essel Technology Services
 EDR Inquiry: 5779339.3
 Order Date: 09/06/2019
 Certification # 5EAF-465E-AD99
 Copyright 1911



This Certified Sanborn Map combines the following sheets.
 Outlined areas indicate map sheets within the collection.



Volume 1, Sheet 2
 Volume 1, Sheet Keymap/Sheet1
 Volume 1, Sheet 3



APPENDIX H

CITY DIRECTORY ABSTRACT REPORT

19245 - 8181 Allison Avenue, La Mesa, California

8181 Allison Ave
La Mesa, CA 91942

Inquiry Number: 5779339.5
September 09, 2019

The EDR-City Directory Image Report

TABLE OF CONTENTS

SECTION

Executive Summary

Findings

City Directory Images

Thank you for your business.

Please contact EDR at 1-800-352-0050
with any questions or comments.

Disclaimer - Copyright and Trademark Notice

This Report contains certain information obtained from a variety of public and other sources reasonably available to Environmental Data Resources, Inc. It cannot be concluded from this Report that coverage information for the target and surrounding properties does not exist from other sources. **NO WARRANTY EXPRESSED OR IMPLIED, IS MADE WHATSOEVER IN CONNECTION WITH THIS REPORT. ENVIRONMENTAL DATA RESOURCES, INC. SPECIFICALLY DISCLAIMS THE MAKING OF ANY SUCH WARRANTIES, INCLUDING WITHOUT LIMITATION, MERCHANTABILITY OR FITNESS FOR A PARTICULAR USE OR PURPOSE. ALL RISK IS ASSUMED BY THE USER. IN NO EVENT SHALL ENVIRONMENTAL DATA RESOURCES, INC. BE LIABLE TO ANYONE, WHETHER ARISING OUT OF ERRORS OR OMISSIONS, NEGLIGENCE, ACCIDENT OR ANY OTHER CAUSE, FOR ANY LOSS OR DAMAGE, INCLUDING, WITHOUT LIMITATION, SPECIAL, INCIDENTAL, CONSEQUENTIAL, OR EXEMPLARY DAMAGES. ANY LIABILITY ON THE PART OF ENVIRONMENTAL DATA RESOURCES, INC. IS STRICTLY LIMITED TO A REFUND OF THE AMOUNT PAID FOR THIS REPORT.** Purchaser accepts this Report "AS IS". Any analyses, estimates, ratings, environmental risk levels or risk codes provided in this Report are provided for illustrative purposes only, and are not intended to provide, nor should they be interpreted as providing any facts regarding, or prediction or forecast of, any environmental risk for any property. Only a Phase I Environmental Site Assessment performed by an environmental professional can provide information regarding the environmental risk for any property. Additionally, the information provided in this Report is not to be construed as legal advice.

Copyright 2017 by Environmental Data Resources, Inc. All rights reserved. Reproduction in any media or format, in whole or in part, of any report or map of Environmental Data Resources, Inc. or its affiliates is prohibited without prior written permission.

EDR and its logos (including Sanborn and Sanborn Map) are trademarks of Environmental Data Resources, Inc. or its affiliates. All other trademarks used herein are the property of their respective owners.

EXECUTIVE SUMMARY

DESCRIPTION

Environmental Data Resources, Inc.'s (EDR) City Directory Report is a screening tool designed to assist environmental professionals in evaluating potential liability on a target property resulting from past activities. EDR's City Directory Report includes a search of available city directory data at 5 year intervals.

RECORD SOURCES

EDR's Digital Archive combines historical directory listings from sources such as Cole Information and Dun & Bradstreet. These standard sources of property information complement and enhance each other to provide a more comprehensive report.

EDR is licensed to reproduce certain City Directory works by the copyright holders of those works. The purchaser of this EDR City Directory Report may include it in report(s) delivered to a customer. Reproduction of City Directories without permission of the publisher or licensed vendor may be a violation of copyright.

Data by

infoUSA®

Copyright©2008
All Rights Reserved

RESEARCH SUMMARY

The following research sources were consulted in the preparation of this report. A check mark indicates where information was identified in the source and provided in this report.

<u>Year</u>	<u>Target Street</u>	<u>Cross Street</u>	<u>Source</u>
2014	<input checked="" type="checkbox"/>	<input type="checkbox"/>	EDR Digital Archive
2010	<input checked="" type="checkbox"/>	<input type="checkbox"/>	EDR Digital Archive
2005	<input checked="" type="checkbox"/>	<input type="checkbox"/>	EDR Digital Archive
2000	<input checked="" type="checkbox"/>	<input type="checkbox"/>	EDR Digital Archive
1995	<input checked="" type="checkbox"/>	<input type="checkbox"/>	EDR Digital Archive
1992	<input checked="" type="checkbox"/>	<input type="checkbox"/>	EDR Digital Archive
1987	<input checked="" type="checkbox"/>	<input type="checkbox"/>	EDR Digital Archive
1982	<input checked="" type="checkbox"/>	<input type="checkbox"/>	EDR Digital Archive
1977	<input checked="" type="checkbox"/>	<input type="checkbox"/>	EDR Digital Archive
1973	<input checked="" type="checkbox"/>	<input type="checkbox"/>	POLK DIRECTORY CO
1969	<input checked="" type="checkbox"/>	<input type="checkbox"/>	POLK DIRECTORY CO
1965	<input checked="" type="checkbox"/>	<input type="checkbox"/>	POLK DIRECTORY CO
1960	<input checked="" type="checkbox"/>	<input type="checkbox"/>	POLK DIRECTORY CO
1956	<input checked="" type="checkbox"/>	<input type="checkbox"/>	POLK DIRECTORY CO

EXECUTIVE SUMMARY

<u>Year</u>	<u>Target Street</u>	<u>Cross Street</u>	<u>Source</u>
-------------	----------------------	---------------------	---------------

FINDINGS

TARGET PROPERTY STREET

8181 Allison Ave
La Mesa, CA 91942

<u>Year</u>	<u>CD Image</u>	<u>Source</u>
-------------	-----------------	---------------

ALLISON AVE

2014	pg A1	EDR Digital Archive
2010	pg A2	EDR Digital Archive
2005	pg A3	EDR Digital Archive
2000	pg A4	EDR Digital Archive
1995	pg A5	EDR Digital Archive
1992	pg A6	EDR Digital Archive
1987	pg A7	EDR Digital Archive
1982	pg A8	EDR Digital Archive
1977	pg A9	EDR Digital Archive
1973	pg A10	POLK DIRECTORY CO
1969	pg A11	POLK DIRECTORY CO
1969	pg A12	POLK DIRECTORY CO
1965	pg A13	POLK DIRECTORY CO
1965	pg A14	POLK DIRECTORY CO
1960	pg A15	POLK DIRECTORY CO
1956	pg A16	POLK DIRECTORY CO
1956	pg A17	POLK DIRECTORY CO

FINDINGS

CROSS STREETS

No Cross Streets Identified

City Directory Images

ALLISON AVE 2014

8054	LA MESA CITY OF
8064	BRANNON, GARY H
	CENTINELA SENIOR SOLUTIONS
	DOUGLAS, MONICA
	FROST, DANIEL
	HARRISON, ROBIN
	REYNOLDS, WILLIAM E
8130	LA MESA CITY OF
8131	CALIFORNIA COAST CREDIT UNION
	SAN DIEGO TEACHERS CU
	WINDERMERE REAL ESTATE SO CAL
8200	LOAN DEPOT INC
	TRINITY COMMERCIAL
8262	FIRST CHURCH CHRIST SCIENTIST
8318	OCCUPANT UNKNOWN,
8320	SHIRLEY, NICOLE
8324	CORPORATE MANAGEMENT INC
	REAL ESTATE PARTNERS INC
	SAN DIEGO COUNTY OF
8330	A PERFECT MATCH INC
	FOUGERON CHARLES ATTY
	NATIONAL FERTILITY LAW CENTER
8356	COUTTS CONSULTING GROUP LLC
	JOSHUA SMITH
	LA TORTA CAFE
	LAU, PETER J
	LAUTZ PETER J LCSW
	LPL FINANCIAL CORPORATION
	MEHLHOP SONDRRA J PHD
	PURE EXPRESSION
	ROOTS & WINGS INDVIDL & FAMILY

ALLISON AVE 2010

8054	LA MESA CITY OF
8130	LA MESA CITY OF
8131	CALIFORNIA COAST CREDIT UNION
8200	LOAN DEPOT INC
8262	FIRST CHURCH CHRIST SCIENTIST
8318	MATSON, JACOB D
8320	WATTS, GREGORY
8324	CORPORATE MANAGEMENT INC
	SAN DIEGO COUNTY OF
8330	A PERFECT MATCH INC
	FOUGERON CHARLES ATTY
	MACNEIL TIMOTHY K
	NATIONAL FERTILITY LAW CENTER
8340	COMIC-CON INTERNATIONAL INC
8356	C C INTERIORS
	COUTTS CONSULTING GROUP LLC
	HILLSIDE DESIGN ASSOCIATES
	LA TORTA CAFE
	LAU, PETER J
	LAUTZ PETER J LCSW
	LPL FINANCIAL CORPORATION
	ROOTS & WINGS INDVIDL & FAMILY
8359	PULIDO, M

ALLISON AVE

2005

8100	GREGG AXLEY
8130	LA MESA CITY OF
	LA MESA FIRE DEPT CITY OF
8131	CALIFORNIA COAST CREDIT UNION
8181	LA MESA CITY OF
8200	CREATIVE RE CONNECTION
	LOAN DEPOT INC
8260	1ST CHURCH CHRIST SCIENTIST
8262	FIRST CHURCH CHRIST SCIENTIST
8324	CORPORATE MANAGEMENT INC
	ESCONDIDO ESTATE INC
	ORB OIL LP
	RACQUETBALL CONSOLIDATED INC
	SAN DIEGO COUNTY OF
8330	A PERFECT MATCH INC
	FOUGERON CHARLES ATTY
	LYMAN WELLS B LAW OFFICES OF
	MACNEIL TIMOTHY K
	PINKERTON THOMAS M LAW OFFICES
8340	COMIC-CON INTERNATIONAL INC
8356	ALL ITALIANA
	C C INTERIORS
	COUTTS CONSULTING GROUP LLC
	DELL FINANCIAL GROUP
	DUNFORD KAREN MFCC
	HILLSIDE DESIGN ASSOCIATES
	LAUTZ PETER J LCSW
	LINSICO/PRIVATE LEDGER CORP
	SAL NICHOLAS SALON
	SPILLERS KATHY HAIR STYLING
8359	PULIDO, M
8384	GIANOLA, ELLEN M

ALLISON AVE

2000

8130 LA MESA CITY OF
 8131 CALIFORNIA COAST CREDIT UNION
 8181 LA MESA CITY OF
 8200 LOAN DEPOT INC
 8260 1ST CHURCH SCIENCE LA MESA
 8262 FIRST CHURCH CHRIST SCIENTIST
 8324 CORPORATE MANAGEMENT INC
 8330 FOUGERON CHARLES ATTY
 MACNEIL TIMOTHY K
 TRUMBULL RICHARD M PHD
 8356 ALL ITALIANA
 DUNFORD KAREN MFCC
 EATING DISORDER CENTER
 HILLSIDE DESIGN ASSOCIATES
 LA MESA HOLISTIC HEALTH CTR
 LAUTZ PETER J LCSW
 SAL NICHOLAS SALON
 SPILLERS KATHY HAIR STYLING
 8384 GIANOLA, ELLEN M

ALLISON AVE

1995

8054	LA MESA FIRE DEPT
8130	LA MESA CITY OF
8131	SAN DIEGO TEACHERS CREDIT UN
8135	LA MESA PENTECOSTAL CHURCH
8200	LOAN DEPOT INC
	POLLARD C WORTH
8260	CHRISTIAN SCIENCE
8262	FIRST CHURCH CHRIST SCIENTIST
8324	CORPORATE MANAGEMENT INC
	OLSEN JOHN MORALEE-REG PR
	STRONG WAYNE G
8330	PETE HORTON & ASSOCIATES INC
	SYLVIA TELLO TRUMBULL LCS
8340	GENUINE PARTS COMPANY
8356	ARROYO RIDGE
	HILLSIDE DESIGN ASSOCIATES
	LAUTZ PETER J LCSW
	SAL NICHOLAS SALON
8384	GIANOLA, ELLEN M
8386	MINSCH, CHARLES

ALLISON AVE

1992

8130	LA MESA CITY OF
8135	LA MESA PENTECOSTAL CHURCH
8181	L M C C EMPLOYEES CREDIT UNION
	LA MESA EMPLOYEE FEDERAL CR UN
8200	MODERN KIT CNSTR OF SAN DIEGO
	POLLARD C WORTH
8260	CHRISTIAN SCIENCE
8320	GCS PHOTOGRAPHY
8324	OLSEN JOHN MORALEE-REG PR
8330	MILLMAN STEPHEN MD
	PETE HORTON & ASSOCIATES INC
8340	LA MESA AUTO PARTS INC
8356	AULT & ASSOC REAL ES
	HILLSIDE DESIGN ASSOCIATES
	KJERSTIN C ROTH LTD PTN ETAL
	LANGLEYS RESTAURANT & BAKERY
8384	GIANOLA, ELLEN M
8386	MINSCH, CHARLES

ALLISON AVE

1987

8130 LA MESA CITY OF*
 8181 L M C C EMPLOYEES CR UN
 LA MESA EMPLOYEE FDRL CRDT UN*
 8200 MODERN KIT CNSTR OF SAN DIEGO
 8260 CHRISTIAN SCIENCE
 8324 CADEM CORP
 FIRST AFFILIATE SECURITY
 STRONG WAY
 8340 LA MESA AUTO PARTS INC
 8356 HILLSIDE DESIGN ASSOCIATES
 SAN DIEGO TRUFFLE WORKS

ALLISON AVE**1982**

8130	LA MESA CITY OF*
8181	LA MESA EMPLOYEE FDRL CRDT UN*
8200	MODERN KIT CONST S D POLLARD C WORTH
8324	AMERICAN SAILING ASSOCIATION AMES H P REAL EST INVESTMENTS STRONG WAYNE G
8340	LA MESA AUTO PARTS INC

ALLISON AVE**1977**

8130	LA MESA CITY OF
8181	LA MESA EMPLOYEE FDRL CRDT UN*
8200	MODERN INS S D
	MODERN KIT CONST S D
	POLLARD C WORTH
8324	AMERICAN SAILING ASSOCIATION
	AMES H P REAL EST INVESTMENTS
8340	LA MESA AUTO PARTS INC
8356	L & S PORT WELD REP

ALLISON AVE 1973

**ALLISON AV (LA MESA)—FROM 8000
UNIVERSITY AV EAST**

ZIP CODE 92041

8034 La Mesa City Fire Dept 461-6101
U S Weather Bureau (cooperative)
8054 County Eng Dept Bldg Insp Div 460-8220
8130 La Mesa City Hall Admn Bldg 463-6611
La Mesa City Atty 463-6111
La Mesa City Bldg & Safety Dept
463-6611
La Mesa City Clk 463-6611
La Mesa City Council 463-6611
La Mesa City Eng 463-6611
La Mesa City Finance Dept 463-6611
La Mesa City Health Dept 463-6611
La Mesa City Mgr 463-6611
La Mesa City Mayor 463-6611
La Mesa City Planning Comn 463-6611
La Mesa City Planning Dept 463-6611
La Mesa City Pub Wks Dept 463-6611
La Mesa City Recreation & Pk Dept
469-4128
La Mesa City Treas 463-6611

STREET CONTINUED

8181 La Mesa Police Dept 469-6111
**NEBO DR INTERSECTS
SPRING ST INTERSECTS**

404

**SD & AEF RY TRACKS CROSS
SPRING ST INTERSECTS
ZIP CODE 92041**

8200 Modern Kitchens & Construction Co
contr home improvement 463-4445
Pollard C Worth Building Specialties
286-0300
8262 First Church Of Christ Scientist 466-1963
PALM AV INTERSECTS
8304 Crown-Royal Corp real est 462-3553
Kimari & Co Inc tire distrs 462-5090
8318 Darnell Carol Lee Mrs 461-1006
8320 Matson Helen electrologist 466-6279
Darnell Carol L Mrs electrologist
8324 Bauer & Bauer bkpg serv
Halvorson Ronald S investment broker
287-8040
Ames Harold P real estate 465-9256
8330★Reeff Lynn D 460-8218
8340 La Mesa Auto Parts Inc auto access-
whol 469-2126

PINE ST BEGINS

8362 Vacant
8364 Boston Idelle Mrs
8368 Wallin Betty L 463-0977
8374 El Patio Beauty Studio 466-4153
8376 Meyers Lena Mrs 465-8968
8384 Gianola Ellen Mrs 469-5658
8390 Erickson-Anderson Mortuary 466-3297

4TH ST INTERSECTS

**LA MESA BLVD INTERSECTS
CYPRESS ST BEGINS**

ALLISON AVE 1969

ALLISON AV -FROM 8000 UNIVERSITY
AV EAST

---ZIP CODE 92041

8034 LA MESA CITY FIRE DEPT
469-2197

U S WEATHER STA COOPERATIVE
8054 COUNTY ENG DEPT BLDG INSP DIV
460-8220

8130 LA MESA CITY HALL ADMN BLDG
463-6611

LA MESA CITY ADMINISTRATIVE
ASST 463-6611

LA MESA CITY ATTY 469-2155

LA MESA CITY BLDG & SAFETY
DEPT 463-6611

LA MESA CITY CENTRAL SERV
463-6611

LA MESA CITY CLK 463-6611

LA MESA CITY COUNCIL 463-6611

LA MESA CITY ENG 463-6611

LA MESA CITY FINANCE DEPT
463-6611

LA MESA CITY HEALTH DEPT
463-6611

LA MESA CITY MGR 463-6611

LA MESA CITY MAYOR 463-6611

LA MESA PARKING PLACES COMN
463-6611

LA MESA CITY PLANNING COMN
463-6611

LA MESA CITY PLANNING DEPT
463-6611

LA MESA CITY PUB WKS DEPT
463-6611

LA MESA CITY RECREATION & PK
COMN 463-6611

LA MESA CITY TREAS 463-6611
STREET CONTINUED

8181 LA MESA POLICE DEPT 463-3211

---SPRING ST INTERSECTS

404

---SD & AEF RY TRACKS CROSS

---SPRING ST INTERSECTS

8200 MODERN KITCHENS CONSTRUCTION
CO CONTR HOME IMPROVEMENT
463-4445

POLLARD C WORTH BLDG
SPECIALTIES 286-0300

8235 VACANT

8262 FIRST CHURCH OF CHRIST
SCIENTIST 466-1963

---PALM AV INTERSECTS

8318 VACANT

8320 VACANT

8324 FIRST CALIFORNIA CO INV
SECURITIES 466-3241

WILKINSON WM L JR ARCHT
463-9844

8330 GOOLD EUGENIA M • 466-3533

ALLISON AVE 1969

8340 LA MESA AUTO PARTS INC AUTO
ACCESS-WHOL 469-2126
---PINE ST INTERSECTS
8356 ALLISON AUTOMOTIVE AUTO BODY
REPR 460-5144
8362 RICHARDSON WILLIE G MRS
8364 BOSTON IDELLE MRS
8368 WALLIN BETTY L 463-0977
8374 EL PATIO BEAUTY STUDIO
466-4153
8384 MEYERS LENA 465-8968
8390 ERICKSON-ANDERSON MORTUARY
466-3297
LA PELLA DWIGHT
8396 STIRLEN WM H
---4TH ST INTERSECTS
---LA MESA BLVD INTERSECTS
---CYPRESS ST BEGINS

ALLISON AVE 1965**ALLISON AVENUE--From 8000**

University av east

8034 City Fire Dept 463-6611

Lyles Raymond V H 466-3378

8054 Police Dept 466-3211

Nebo dr intersects

8130 City Hall Admn Building

463-6611

Admn Asst

Attorney 469-2155

Bldg & Safety Dept

Central Services

Clerk

Council

Eng

Finance Dept

Health Dept

Mgr

Mayor

Planning Dept

Parking Places Comn

Planning Comn

Pub Wks Dept

Recreation & Park Comn

Treasurer 466-3221

Date intersects

Spring intersects

404

SD&AEFRy tracks cross

Spring intersects

8200 LaMesa Chamber of Commerce

466-0519

LaMesa Jr Chamber of Commerce

466-6683

8215-23 LaMesa Auto Parts (stge)

8231 Floyd Plmb & Htg 463-1370

8235 Foothills Bible Book Store

466-1519

8243 Vacant

Palm av intersects

8262 First Ch of Christ Scientist

466-1963

8318 Mayer Roy G acct 463-6564

8320 Under Constn

8330 Goold Eugenia M © 466-3533

ALLISON AVE 1965

8348 Drew Mtr Co (ofc)

Pine intersects

8362 Webb Mary A Mrs © 466-8032

8364 Bach Edith Mrs

8368 Solberg Ella Mrs

8374 El Patio Beauty Studio 466-4153

8376 George Lucy G Mrs

8384 Meyers Lina

8386 Anderson Enoch E ©

8390 Erickson-Anderson Mortuary
466-3297

Nelson Wm R jr

4th intersects

LaMesa blvd intersects

ALLISON AVE 1960

ALLISON AV—From 8000 University av
east

8034 City Fire Dept ΔHO9-2197
Lyles Raymond V H ΔHO7-3378
8054 Police Dept ΔHO6-3211

Nebo dr intersects

8130 City Hall

ΔHO6-3221

City Attorney ΔHO6-3221
City Bldg Insp ΔHO6-3221
City Clerk ΔHO6-3221
City Council
City Central Services ΔHO6-3221
City Eng ΔHO6-3221
City Health Dept ΔHO3-6611
City Mgr ΔHO6-3221
Mayor ΔHO6-3221
City Planning Comn ΔHO6-3221
City Recreation & Park Comn
ΔHO6-3221
City Treasurer ΔHO6-3221

Date intersects

Spring intersects

404

SD&AEFRy tracks cross

Sring intersects

8200 LaMesa Chamber of Commerce
ΔHO6-0519

8223 LaMesa Auto Parts (mach shop)
8231 Helland Appl Co (used appl dept)
8235 Footholls Bible Book Store

ΔHO6-1519

Palm av intersects

8262 First Ch of Christ Scientist
ΔHO6-1963

8304 No Return

8318 Vacant

8320 Vacant

8330 Goold Eugenia M @ ΔHO6-3533

8348 Drew Mtr Co (used car lot)

ΔHO6-0575

Pine intersects

8362 Webb Mary A Mrs @ ΔHO6-8082

8364 Bach Edith Mrs

8368 James Emerson M @ ΔHO6-5609

8374 ElPatio Beauty Studio ΔHO6-4153

8376 George Lucy G Mrs

8384 James Emerson M realtor

ΔHO6-3292

8386 Nelson Wm R jr

8390 Erickson-Anderson Mortuary

ΔHO6-3297

Anderson Enoch E @

4th intersects

LaMesa blvd intersects

ALLISON AVE 1956**2**

**ALLISON AV— East from 8000 Univer-
sity av to 8400 LaMesa blvd**

8034 City Fire Dept ΔHO 9-2197

8054 Police Dept ΔHO 6-3211

Date av intersects

8142 LaMesa Chamber of Commerce

ΔHO 6-0519

Nebo dr intersects

ALLISON AVE 1956

4

**SD&AERy tracks cross
Spring intersects**

- 8215 Vacant
 8223 LaMesa Auto Parts (mach shop)
 8231 Helland Appl Co (used appl dept)
 8235 Helix Furn & Uphols
 ΔHO 9-3087

Palm av intersects

- 8262 Christian Science Reading Rm
 ΔHO 6-1963
 First Church of Christ Scientist
 ΔHO 6-1963

- 8304 Vacant
 8318 Barrera Ramona Mrs
 8320 Burkett Stanley M
 8329 Beck John ΔHO 9-2052
 8330 Goold Eugenia M © ΔHO 6-3533
 8343 LaMesa Nature Music Nursery
 Sch ΔHO 6-5981
 8347 Myers Emma F Mrs ©
 ΔHO 6-0203

- 8348 Jr Achievement Business Center

Pine intersects

- 8353 Vacant
 8357 Smith R Blandin © osteo
 ΔHO 6-3196
 8362 Webb Mary A Mrs © ΔHO 6-8082
 8364 Jones Thurman J
 8368 James Emerson M © ΔHO 6-5609
 8374 ElPatio Beauty Studio
 ΔHO 6-4153

- 8376 Vacant
 8384 Norris Raymond R ΔHO 6-7533
 8386 Peterson Lurg
 8390 Erickson -Anderson Mortuary
 ΔHO 6-3297
 Anderson Enoch E © ΔHO 6-3297

4th intersects**LaMesa blvd intersects**

APPENDIX I

RADIUS MAP REPORT WITH GEOCHECK

19245 - 8181 Allison Avenue, La Mesa, California

8181 Allison Avenue

La Mesa, CA 91942

Inquiry Number: 5779339.2s

September 05, 2019

The EDR Radius Map™ Report with GeoCheck®



6 Armstrong Road, 4th floor
Shelton, CT 06484
Toll Free: 800.352.0050
www.edrnet.com

TABLE OF CONTENTS

<u>SECTION</u>	<u>PAGE</u>
Executive Summary	ES1
Overview Map	2
Detail Map	3
Map Findings Summary	4
Map Findings	8
Orphan Summary	646
Government Records Searched/Data Currency Tracking	GR-1
 <u>GEOCHECK ADDENDUM</u>	
Physical Setting Source Addendum	A-1
Physical Setting Source Summary	A-2
Physical Setting SSURGO Soil Map	A-6
Physical Setting Source Map	A-10
Physical Setting Source Map Findings	A-12
Physical Setting Source Records Searched	PSGR-1

Thank you for your business.
Please contact EDR at 1-800-352-0050
with any questions or comments.

Disclaimer - Copyright and Trademark Notice

This Report contains certain information obtained from a variety of public and other sources reasonably available to Environmental Data Resources, Inc. It cannot be concluded from this Report that coverage information for the target and surrounding properties does not exist from other sources. **NO WARRANTY EXPRESSED OR IMPLIED, IS MADE WHATSOEVER IN CONNECTION WITH THIS REPORT. ENVIRONMENTAL DATA RESOURCES, INC. SPECIFICALLY DISCLAIMS THE MAKING OF ANY SUCH WARRANTIES, INCLUDING WITHOUT LIMITATION, MERCHANTABILITY OR FITNESS FOR A PARTICULAR USE OR PURPOSE. ALL RISK IS ASSUMED BY THE USER. IN NO EVENT SHALL ENVIRONMENTAL DATA RESOURCES, INC. BE LIABLE TO ANYONE, WHETHER ARISING OUT OF ERRORS OR OMISSIONS, NEGLIGENCE, ACCIDENT OR ANY OTHER CAUSE, FOR ANY LOSS OF DAMAGE, INCLUDING, WITHOUT LIMITATION, SPECIAL, INCIDENTAL, CONSEQUENTIAL, OR EXEMPLARY DAMAGES. ANY LIABILITY ON THE PART OF ENVIRONMENTAL DATA RESOURCES, INC. IS STRICTLY LIMITED TO A REFUND OF THE AMOUNT PAID FOR THIS REPORT.** Purchaser accepts this Report "AS IS". Any analyses, estimates, ratings, environmental risk levels or risk codes provided in this Report are provided for illustrative purposes only, and are not intended to provide, nor should they be interpreted as providing any facts regarding, or prediction or forecast of, any environmental risk for any property. Only a Phase I Environmental Site Assessment performed by an environmental professional can provide information regarding the environmental risk for any property. Additionally, the information provided in this Report is not to be construed as legal advice.

Copyright 2019 by Environmental Data Resources, Inc. All rights reserved. Reproduction in any media or format, in whole or in part, of any report or map of Environmental Data Resources, Inc., or its affiliates, is prohibited without prior written permission.

EDR and its logos (including Sanborn and Sanborn Map) are trademarks of Environmental Data Resources, Inc. or its affiliates. All other trademarks used herein are the property of their respective owners.

EXECUTIVE SUMMARY

A search of available environmental records was conducted by Environmental Data Resources, Inc (EDR). The report was designed to assist parties seeking to meet the search requirements of EPA's Standards and Practices for All Appropriate Inquiries (40 CFR Part 312), the ASTM Standard Practice for Environmental Site Assessments (E 1527-13), the ASTM Standard Practice for Environmental Site Assessments for Forestland or Rural Property (E 2247-16), the ASTM Standard Practice for Limited Environmental Due Diligence: Transaction Screen Process (E 1528-14) or custom requirements developed for the evaluation of environmental risk associated with a parcel of real estate.

TARGET PROPERTY INFORMATION

ADDRESS

8181 ALLISON AVENUE
LA MESA, CA 91942

COORDINATES

Latitude (North):	32.7657290 - 32° 45' 56.62"
Longitude (West):	117.0218340 - 117° 1' 18.60"
Universal Transverse Mercator:	Zone 11
UTM X (Meters):	497954.9
UTM Y (Meters):	3625126.0
Elevation:	537 ft. above sea level

USGS TOPOGRAPHIC MAP ASSOCIATED WITH TARGET PROPERTY

Target Property Map:	5622828 LA MESA, CA
Version Date:	2012
Southwest Map:	5629176 NATIONAL CITY, CA
Version Date:	2012

AERIAL PHOTOGRAPHY IN THIS REPORT

Portions of Photo from:	20140530
Source:	USDA

MAPPED SITES SUMMARY

Target Property Address:
8181 ALLISON AVENUE
LA MESA, CA 91941

Click on Map ID to see full detail.

MAP ID	SITE NAME	ADDRESS	DATABASE ACRONYMS	RELATIVE ELEVATION	DIST (ft. & mi.) DIRECTION
A1	RELIN PIPELINE 3 FR	8181 ALLISON AVENUE	HAZNET, NPDES, CIWQS		TP
A2	CITY OF LA MESA POLI	8181 ALLISON AVE	HAZNET		TP
A3	CITY OF LA MESA POLI	8181 ALLISON AVE	HAZNET		TP
A4	SEWAGE COLLECTION SY	8130 ALLISON	ENF, HIST CORTESE, CIWQS	Lower	64, 0.012, NW
B5	LA MESA REDEVELOPMEN	8200 LA MESA BL	LUST, SAN DIEGO CO. SAM	Higher	292, 0.055, SSE
B6	LA MESA REDEVELOPMEN	8200 LA MESA BLVD	San Diego Co. HMMD, SWEEPS UST, SAN DIEGO CO LOP	Higher	292, 0.055, SSE
B7	PENNY SIEGEL	4701 DATE AVE. #109	RCRA NonGen / NLR	Higher	292, 0.055, SSE
B8	LA MESA REDEVELOPMEN	8200 LA MESA	LUST, HIST CORTESE, CERS	Higher	292, 0.055, SSE
C9	UNION BANK	4771 SPRING ST	RCRA NonGen / NLR	Higher	354, 0.067, ESE
D10	DEALBA SPRING ST COL	4867 SPRING ST	RCRA NonGen / NLR	Higher	359, 0.068, NNE
D11	THE AUTO CENTER	8203 UNIVERSITY AVE	RCRA NonGen / NLR	Higher	401, 0.076, NNE
D12	EAGLE TIRE AND BRAKE	8203 UNIVERSITY AVE	RCRA-SQG, LUST, San Diego Co. HMMD, CERS HAZ...	Higher	401, 0.076, NNE
D13	EAGLE TIRE	8203 UNIVERSITY	LUST, SAN DIEGO CO. SAM, San Diego Co. HMMD, CERS...	Higher	401, 0.076, NNE
14	LA MESA LUMBER CO	8255 UNIVERSITY AVE	SWEEPS UST	Higher	440, 0.083, ENE
C15	ULERY LLOYD KENNETH	8221 ORANGE	EDR Hist Cleaner	Higher	443, 0.084, East
B16	TROLLEY DRY CLEANERS	8152 LA MESA BLVD	EDR Hist Cleaner	Higher	465, 0.088, SSE
D17	EPPLER BILL CHEVRON	4900 SPRING ST	EDR Hist Auto	Higher	491, 0.093, North
B18	WOODS GERALD E & DAL	8174 LA MESA BLVD	EDR Hist Auto	Higher	492, 0.093, SSE
D19	LA MESA MOTOR CLINIC	8203 UNIVERSITY AVE	EDR Hist Auto	Higher	513, 0.097, North
C20	GOODWILL INDUSTRIES	8250 LA MESA BLVD	San Diego Co. HMMD, CERS HAZ WASTE, HAZNET, CERS	Higher	520, 0.098, ESE
C21	GOODWILL INDUSTRIES	8250 LA MESA BLVD	RCRA NonGen / NLR	Higher	520, 0.098, ESE
E22	ROBERTS CLEANERS	8240 LA MESA BLVD	EDR Hist Cleaner	Higher	534, 0.101, SE
B23	HURST G H	8148 LA MESA BLVD	EDR Hist Auto	Higher	539, 0.102, SSE
C24	CITY OF LA MESA REDE	LA MESA BLVD & SPRIN	CPS-SLIC	Higher	545, 0.103, SE
F25	LA MESA FIRE DEPARTM	8034 ALLISON	SAN DIEGO CO. SAM, CPS-SLIC, San Diego Co. HMMD,...	Lower	561, 0.106, West
F26	LA MESA FIRE DEPARTM	8034 ALLISON AVE	LUST, SWEEPS UST, HIST UST	Lower	561, 0.106, West
B27	VILLAGE STUDIO INC	8215 LA MESA BLVD	RCRA NonGen / NLR, FINDS, ECHO, HAZNET	Higher	563, 0.107, SSE
C28	ULERY L K	8248 LA MESA BLVD	EDR Hist Cleaner	Higher	563, 0.107, SE
29	WOODS G E UNION SERV	8147 LA MESA BLVD	EDR Hist Auto	Higher	585, 0.111, South
D30	EPPLER JUDITH CHEVRO	8200 UNIVERSITY AVE	EDR Hist Auto	Higher	629, 0.119, North
D31	LA MESA CHEVRON	8200 UNIVERSITY AVEN	UST	Higher	629, 0.119, North
D32	G&M OIL CO #38	8200 UNIVERSITY AVEN	UST	Higher	629, 0.119, North
D33	92235	8200 UNIVERSITY AVE	HIST UST	Higher	629, 0.119, North
D34	G & M OIL #38	8200 UNIVERSITY AVE	RCRA NonGen / NLR	Higher	629, 0.119, North
D35	CHEVRON STATION 9 22	8200 UNIVERSITY AVE	RCRA-SQG, LUST, SAN DIEGO CO. SAM, San Diego Co....	Higher	629, 0.119, North
D36	LA MESA CHEVRON	8200 UNIVERSITY AVE	RCRA NonGen / NLR	Higher	629, 0.119, North
D37	CHEVRON STATION 9223	8200 UNIVERSITY AVE	RCRA-SQG, HAZNET	Higher	629, 0.119, North
D38	CHEVRON #9-2235	8200 UNIVERSITY AVE	LUST, SWEEPS UST, CHMIRS, SAN DIEGO CO LOP	Higher	629, 0.119, North
E39	PACIFIC BELL	4711 SPRING STREET	RCRA-SQG, LUST, HIST UST, CERS TANKS, FINDS, ECHO,...	Higher	635, 0.120, SE

MAPPED SITES SUMMARY

Target Property Address:
8181 ALLISON AVENUE
LA MESA, CA 91941

Click on Map ID to see full detail.

MAP ID	SITE NAME	ADDRESS	DATABASE ACRONYMS	RELATIVE ELEVATION	DIST (ft. & mi.) DIRECTION
E40	PACIFIC BELL LAMSCA0	4711 SPRING ST	SAN DIEGO CO. SAM, UST, SAN DIEGO CO LOP	Higher	635, 0.120, SE
E41	PACIFIC BELL LAMSCA0	4711 S SPRING ST	San Diego Co. HMMD, SWEEPS UST	Higher	635, 0.120, SE
G42	CITY OF LA MESA POLI	8085 UNIVERSITY AVE	AST, San Diego Co. HMMD, CERS TANKS, CHMIRS,...	Lower	639, 0.121, NW
G43	CITY OF LA MESA POLI	8085 UNIVERSITY AVE	RCRA NonGen / NLR	Lower	639, 0.121, NW
H44	EATON JOE	8068 LA MESA BLVD	EDR Hist Auto	Lower	655, 0.124, WSW
G45	LA MESA LUMBER COMPA	1481 SPRING STREET	HIST UST	Lower	702, 0.133, NNW
I46	ENTERPRISE RENT A CA	4939 SPRING ST	SAN DIEGO CO. SAM, CPS-SLIC, San Diego Co. HMMD,...	Lower	825, 0.156, North
H47	PETCO STORE #2160	8011 UNIVERSITY AVE	RCRA NonGen / NLR	Lower	831, 0.157, West
H48	UNOCAL STATION #6995	8011 UNIVERSITY	LUST, SAN DIEGO CO. SAM, San Diego Co. HMMD, CERS...	Lower	831, 0.157, West
H49	UNION OIL SERVICE ST	8011 UNIVERSITY AVE	HIST UST	Lower	831, 0.157, West
H50	SALLY BEAUTY SUPPLIE	8011 UNIVERSITY AVE	RCRA NonGen / NLR	Lower	831, 0.157, West
H51	VONS STORE #2093	8011 UNIVERSITY AVE	RCRA-CESQG, FINDS, ECHO	Lower	831, 0.157, West
H52	UNOCAL STATION #6995	8011 UNIVERSITY AVE	LUST, SWEEPS UST, SAN DIEGO CO LOP	Lower	831, 0.157, West
I53	BIG DADDYS OIL 22 IN	4925 SPRING ST	RCRA NonGen / NLR	Higher	897, 0.170, North
I54	SPRING STREET GAS AN	4925 SPRING ST	UST, San Diego Co. HMMD, CERS HAZ WASTE, CERS...	Higher	897, 0.170, North
J55	TJ'S AUTO REPAIR	8090 UNIVERSITY AVE	RCRA NonGen / NLR	Lower	937, 0.177, NNW
J56	BOBBY COMBS RV CENTE	8090 UNIVERSITY AVE	RCRA NonGen / NLR	Lower	937, 0.177, NNW
J57	TJ'S AUTO REPAIR	8090 UNIVERSITY AVE	CPS-SLIC, San Diego Co. HMMD, CERS HAZ WASTE, CERS	Lower	937, 0.177, NNW
K58	GERMAN AUTO REPAIR	4654 NEBO DR	San Diego Co. HMMD, CERS HAZ WASTE, SWEEPS UST,...	Higher	1009, 0.191, SSE
K59	GERMAN AUTO REPAIR	4654 NEBO DR	RCRA NonGen / NLR	Higher	1009, 0.191, SSE
J60	ELITE AUTO COLLISON	4949 BALTIMORE DR	San Diego Co. HMMD, CERS HAZ WASTE, CERS	Lower	1044, 0.198, NNW
J61	ELITE AUTO COLLISION	4949 BALTIMORE DR	RCRA NonGen / NLR	Lower	1044, 0.198, NNW
62	ROBERT C. CONLIN, D.	8300 UNIVERSITY AV	San Diego Co. HMMD, CERS HAZ WASTE	Higher	1055, 0.200, NE
L63	LA MESA ALZHEIMERS C	4960 MILLS ST	SAN DIEGO CO. SAM	Higher	1177, 0.223, North
L64	LA MESA ALZHEIMERS	4960 MILLS ST	LUST, San Diego Co. HMMD, HIST CORTESE, SAN DIEGO...	Higher	1177, 0.223, North
M65	TESORO USA 63158	7974 UNIVERSITY AVE	RCRA NonGen / NLR	Lower	1275, 0.241, West
M66	THRIFTY SERVICE STAT	7974 UNIVERSITY AVE	LUST, SWEEPS UST	Lower	1275, 0.241, West
M67	ARCO #9596	7974 UNIVERSITY AV	HIST UST, FINDS, ECHO, EMI, CERS	Lower	1275, 0.241, West
M68	THRIFTY OIL COMPANY	7974 UNIVESITY	ENF, HIST CORTESE	Lower	1275, 0.241, West
M69	ARCO #9596	7974 UNIVERSITY AVEN	LUST, San Diego Co. HMMD, CERS HAZ WASTE, CERS...	Lower	1275, 0.241, West
M70	ARCO STN. #158	7974 UNIVERSITY AVE	HIST UST	Lower	1275, 0.241, West
M71	ARCO FAC #9596 PSI	7974 UNIVERSITY AV	SAN DIEGO CO. SAM, SAN DIEGO CO LOP	Lower	1275, 0.241, West
M72	TESORO (USA) 63158	7974 UNIVERSITY AVE	UST	Lower	1275, 0.241, West
M73	THRIFTY SERVICE STAT	7974 UNIVERSITY	LUST, San Diego Co. HMMD, CHMIRS, HIST CORTESE,...	Lower	1275, 0.241, West
N74	BOB BOWENS SERVICE	8381 LA MESA BLVD	San Diego Co. HMMD, SWEEPS UST, SAN DIEGO CO LOP	Higher	1294, 0.245, East
N75	LA MESA VENTURES I,	8381 LA MESA BOULEVA	CPS-SLIC, CERS	Higher	1294, 0.245, East
N76	DON KEATING USED CAR	8381 LA MESA BL	SAN DIEGO CO. SAM, San Diego Co. HMMD	Higher	1294, 0.245, East
N77	BOWENS SERVICE	8381 LA MESA	LUST, HIST CORTESE, CERS	Higher	1294, 0.245, East
N78	BOWEN'S SERVICE	8381 LA MESA BLVD	LUST	Higher	1294, 0.245, East

MAPPED SITES SUMMARY

Target Property Address:
8181 ALLISON AVENUE
LA MESA, CA 91941

Click on Map ID to see full detail.

MAP ID	SITE NAME	ADDRESS	DATABASE ACRONYMS	RELATIVE ELEVATION	DIST (ft. & mi.) DIRECTION
O79	RAZAVI CORP DBA HILL	7979 LA MESA BLVD	RCRA NonGen / NLR	Lower	1312, 0.248, WSW
O80	RETAIL CENTER	7961 UNIVERSITY AV	SAN DIEGO CO. SAM, CPS-SLIC, San Diego Co. HMMD,...	Lower	1369, 0.259, WSW
L81	LA MESA LUMBER COMPA	4981 SPRING ST	ENVIROSTOR, LUST, SAN DIEGO CO. SAM, CPS-SLIC, San...	Lower	1376, 0.261, North
P82	BOB STALL CHEVROLET	4999 BALTIMORE DR	LUST, SAN DIEGO CO. SAM, San Diego Co. HMMD,...	Lower	1382, 0.262, NNW
P83	BOB STALL CHEVROLET	4999 BALTIMORE DR	ENVIROSTOR, LUST, HIST CORTESE	Lower	1382, 0.262, NNW
N84	CITY OF LA MESA	8401 LA MESA BLVD.	LUST, SAN DIEGO CO. SAM, HAZNET, SAN DIEGO CO LOP,...	Higher	1474, 0.279, East
M85	PIERCE, PHILIP	7950 UNIVERSITY AVE	LUST, SWEEPS UST, SAN DIEGO CO LOP	Lower	1481, 0.280, WSW
M86	PIERCE, PHILIP	7950 UNIVERSITY	LUST, SAN DIEGO CO. SAM, San Diego Co. HMMD, HIST...	Lower	1481, 0.280, WSW
87	LA MESA VILLAGE APAR	7914 LA MESA BLVD.	CPS-SLIC, CERS	Higher	1506, 0.285, West
Q88	TOMA'S AUTO SERVICE	8414 LA MESA	LUST, HIST CORTESE	Higher	1598, 0.303, East
Q89	DONS AUTO SERVICE AN	8418 LA MESA BLVD	LUST, SAN DIEGO CO. SAM, HIST UST, CERS	Higher	1603, 0.304, East
R90	VILLA DE FANTA	7940 UNIVERSITY AV	LUST, HIST CORTESE	Lower	1728, 0.327, WSW
R91	VILLA DE FANTA CONDO	7940 UNIVERSITY AVE	LUST	Lower	1728, 0.327, WSW
R92	VILLA DE FANTA	7940 UNIVERSITY AV	SAN DIEGO CO. SAM, San Diego Co. HMMD, CERS	Lower	1728, 0.327, WSW
93	MOM'S CLEANERS	5020 BALTIMORE DRIVE	CPS-SLIC, San Diego Co. HMMD	Lower	1972, 0.373, NW
S94	LA MESA SHEET METAL	8135 CENTER DR	LUST, SAN DIEGO CO. SAM, San Diego Co. HMMD,...	Lower	2026, 0.384, North
S95	DELP PLASTERING CO I	8160 CENTER ST	RCRA-SQG, LUST, SAN DIEGO CO. SAM, San Diego Co....	Lower	2175, 0.412, North
96	EQUALITY PLATING CO	8172 CENTER ST	RCRA-LQG, ENVIROSTOR, San Diego Co. HMMD, DEED,...	Lower	2196, 0.416, North
T97	DIXIE L WITTIE AT042	7841 EL CAJON BL	SAN DIEGO CO. SAM	Higher	2224, 0.421, WNW
T98	DIXIE WITTIE/ AMES B	7841 EL CAJON BLVD	LUST	Higher	2224, 0.421, WNW
T99	DIXIE WITTIE/JAMES B	7841 EL CAJON	LUST, HIST CORTESE, CERS	Higher	2224, 0.421, WNW
100	BRADCO INTERNATIONAL	8104 COMMERCIAL ST	SAN DIEGO CO. SAM, LUST, CPS-SLIC, HIST UST,...	Lower	2242, 0.425, NNW
T101	ESTATE OF GEORGE F.	7801 EL CAJON BLVD.	LUST, San Diego Co. HMMD, Cortese, SAN DIEGO CO...	Higher	2391, 0.453, WNW
U102	THE HOME DEPOT	8184 COMMERCIAL ST	SWF/LF, HAZNET, CERS	Lower	2531, 0.479, North
U103	EDCO STATION	8184 COMMERCIAL ST	SWRCY, FINDS, ECHO	Lower	2531, 0.479, North
V104	ANTHONY LA RUSSA	8130 COMMERCIAL ST	LUST, SAN DIEGO CO. SAM, San Diego Co. HMMD,...	Lower	2545, 0.482, NNW
U105	RL DETERS TRUST	8180 COMMERCIAL ST	LUST, San Diego Co. HMMD, HIST UST, HIST CORTESE	Lower	2546, 0.482, North
U106	R L DETERS & SONS	8180 COMMERCIAL ST	SAN DIEGO CO. SAM, SWEEPS UST, SAN DIEGO CO LOP,...	Lower	2546, 0.482, North
V107	CITY OF LA MESA, PUB	8152 COMMERCIAL ST	LUST, CPS-SLIC, San Diego Co. HMMD, CERS HAZ...	Lower	2561, 0.485, North
V108	PUBLIC WORKS DEPARTM	8152 COMMERCIAL ST	SAN DIEGO CO. SAM, UST, SWEEPS UST, HIST UST	Lower	2561, 0.485, North
W109	PUBLIC AUTO SERVICE	8230 COMMERCIAL ST	SAN DIEGO CO. SAM, CPS-SLIC, San Diego Co. HMMD,...	Higher	2594, 0.491, NNE
X110	STANDARD BRANDS	7791 EL CAJON BLVD	LUST	Higher	2629, 0.498, WNW
X111	AUTOZONE #2809	7791 EL CAJON BL	SAN DIEGO CO. SAM	Higher	2629, 0.498, WNW
X112	STANDARD BRANDS	7791 EL CAJON	LUST, CPS-SLIC, HIST CORTESE, CERS	Higher	2629, 0.498, WNW
W113	D.F. ETCHINGS MASONR	8260 COMMERCIAL ST	LUST, SAN DIEGO CO. SAM, San Diego Co. HMMD,...	Higher	2637, 0.499, NNE
W114	DF ETCHINGS MASONRY	8260 COMMERCIAL ST	LUST, HIST UST, HIST CORTESE	Higher	2637, 0.499, NNE
115	BUY-RITE GASOLINE	8780 GROSSMONT BOULE	Notify 65	Higher	4762, 0.902, NE

EXECUTIVE SUMMARY

TARGET PROPERTY SEARCH RESULTS

The target property was identified in the following records. For more information on this property see page 8 of the attached EDR Radius Map report:

Site	Database(s)	EPA ID
RELIN PIPELINE 3 FR 8181 ALLISON AVENUE LA MESA, CA 91942	HAZNET GEPAID: CAC002677022 NPDES Facility Status: Terminated CIWQS	N/A
CITY OF LA MESA POLI 8181 ALLISON AVE LA MESA, CA 91941	HAZNET GEPAID: CAL000074011	N/A
CITY OF LA MESA POLI 8181 ALLISON AVE LA MESA, CA 91942	HAZNET GEPAID: CAC002657393	N/A

DATABASES WITH NO MAPPED SITES

No mapped sites were found in EDR's search of available ("reasonably ascertainable ") government records either on the target property or within the search radius around the target property for the following databases:

STANDARD ENVIRONMENTAL RECORDS

Federal NPL site list

NPL..... National Priority List
Proposed NPL..... Proposed National Priority List Sites
NPL LIENS..... Federal Superfund Liens

Federal Delisted NPL site list

Delisted NPL..... National Priority List Deletions

Federal CERCLIS list

FEDERAL FACILITY..... Federal Facility Site Information listing
SEMS..... Superfund Enterprise Management System

Federal CERCLIS NFRAP site list

SEMS-ARCHIVE..... Superfund Enterprise Management System Archive

EXECUTIVE SUMMARY

Federal RCRA CORRACTS facilities list

CORRACTS..... Corrective Action Report

Federal RCRA non-CORRACTS TSD facilities list

RCRA-TSDF..... RCRA - Treatment, Storage and Disposal

Federal RCRA generators list

RCRA-LQG..... RCRA - Large Quantity Generators

Federal institutional controls / engineering controls registries

LUCIS..... Land Use Control Information System

US ENG CONTROLS..... Engineering Controls Sites List

US INST CONTROL..... Sites with Institutional Controls

Federal ERNS list

ERNS..... Emergency Response Notification System

State- and tribal - equivalent NPL

RESPONSE..... State Response Sites

State and tribal leaking storage tank lists

INDIAN LUST..... Leaking Underground Storage Tanks on Indian Land

State and tribal registered storage tank lists

FEMA UST..... Underground Storage Tank Listing

INDIAN UST..... Underground Storage Tanks on Indian Land

State and tribal voluntary cleanup sites

VCP..... Voluntary Cleanup Program Properties

INDIAN VCP..... Voluntary Cleanup Priority Listing

State and tribal Brownfields sites

BROWNFIELDS..... Considered Brownfields Sites Listing

ADDITIONAL ENVIRONMENTAL RECORDS

Local Brownfield lists

US BROWNFIELDS..... A Listing of Brownfields Sites

Local Lists of Landfill / Solid Waste Disposal Sites

WMUDS/SWAT..... Waste Management Unit Database

EXECUTIVE SUMMARY

HAULERS.....	Registered Waste Tire Haulers Listing
INDIAN ODI.....	Report on the Status of Open Dumps on Indian Lands
ODI.....	Open Dump Inventory
DEBRIS REGION 9.....	Torres Martinez Reservation Illegal Dump Site Locations
IHS OPEN DUMPS.....	Open Dumps on Indian Land

Local Lists of Hazardous waste / Contaminated Sites

US HIST CDL.....	Delisted National Clandestine Laboratory Register
HIST Cal-Sites.....	Historical Calsites Database
SCH.....	School Property Evaluation Program
CDL.....	Clandestine Drug Labs
San Diego Co. HMMD.....	Hazardous Materials Management Division Database
Toxic Pits.....	Toxic Pits Cleanup Act Sites
US CDL.....	National Clandestine Laboratory Register
PFAS.....	PFAS Contamination Site Location Listing

Local Lists of Registered Storage Tanks

CA FID UST.....	Facility Inventory Database
-----------------	-----------------------------

Local Land Records

LIENS.....	Environmental Liens Listing
LIENS 2.....	CERCLA Lien Information

Records of Emergency Release Reports

HMIRS.....	Hazardous Materials Information Reporting System
CHMIRS.....	California Hazardous Material Incident Report System
LDS.....	Land Disposal Sites Listing
MCS.....	Military Cleanup Sites Listing
SPILLS 90.....	SPILLS 90 data from FirstSearch

Other Ascertainable Records

FUDS.....	Formerly Used Defense Sites
DOD.....	Department of Defense Sites
SCRD DRYCLEANERS.....	State Coalition for Remediation of Drycleaners Listing
US FIN ASSUR.....	Financial Assurance Information
EPA WATCH LIST.....	EPA WATCH LIST
2020 COR ACTION.....	2020 Corrective Action Program List
TSCA.....	Toxic Substances Control Act
TRIS.....	Toxic Chemical Release Inventory System
SSTS.....	Section 7 Tracking Systems
ROD.....	Records Of Decision
RMP.....	Risk Management Plans
RAATS.....	RCRA Administrative Action Tracking System
PRP.....	Potentially Responsible Parties
PADS.....	PCB Activity Database System
ICIS.....	Integrated Compliance Information System
FTTS.....	FIFRA/ TSCA Tracking System - FIFRA (Federal Insecticide, Fungicide, & Rodenticide Act)/TSCA (Toxic Substances Control Act)
MLTS.....	Material Licensing Tracking System
COAL ASH DOE.....	Steam-Electric Plant Operation Data

EXECUTIVE SUMMARY

COAL ASH EPA.....	Coal Combustion Residues Surface Impoundments List
PCB TRANSFORMER.....	PCB Transformer Registration Database
RADINFO.....	Radiation Information Database
HIST FTTS.....	FIFRA/TSCA Tracking System Administrative Case Listing
DOT OPS.....	Incident and Accident Data
CONSENT.....	Superfund (CERCLA) Consent Decrees
INDIAN RESERV.....	Indian Reservations
FUSRAP.....	Formerly Utilized Sites Remedial Action Program
UMTRA.....	Uranium Mill Tailings Sites
LEAD SMELTERS.....	Lead Smelter Sites
US AIRS.....	Aerometric Information Retrieval System Facility Subsystem
US MINES.....	Mines Master Index File
ABANDONED MINES.....	Abandoned Mines
FINDS.....	Facility Index System/Facility Registry System
UXO.....	Unexploded Ordnance Sites
DOCKET HWC.....	Hazardous Waste Compliance Docket Listing
ECHO.....	Enforcement & Compliance History Information
FUELS PROGRAM.....	EPA Fuels Program Registered Listing
CA BOND EXP. PLAN.....	Bond Expenditure Plan
CUPA Listings.....	CUPA Resources List
DRYCLEANERS.....	Cleaner Facilities
EMI.....	Emissions Inventory Data
ENF.....	Enforcement Action Listing
Financial Assurance.....	Financial Assurance Information Listing
ICE.....	ICE
HWP.....	EnviroStor Permitted Facilities Listing
HWT.....	Registered Hazardous Waste Transporter Database
MINES.....	Mines Site Location Listing
MWMP.....	Medical Waste Management Program Listing
PEST LIC.....	Pesticide Regulation Licenses Listing
PROC.....	Certified Processors Database
UIC.....	UIC Listing
UIC GEO.....	UIC GEO (GEOTRACKER)
WASTEWATER PITS.....	Oil Wastewater Pits Listing
WDS.....	Waste Discharge System
WIP.....	Well Investigation Program Case List
MILITARY PRIV SITES.....	MILITARY PRIV SITES (GEOTRACKER)
PROJECT.....	PROJECT (GEOTRACKER)
WDR.....	Waste Discharge Requirements Listing
SAN DIEGO CO LOP.....	Local Oversight Program Listing
CERS.....	CERS
NON-CASE INFO.....	NON-CASE INFO (GEOTRACKER)
OTHER OIL GAS.....	OTHER OIL & GAS (GEOTRACKER)
PROD WATER PONDS.....	PROD WATER PONDS (GEOTRACKER)
SAMPLING POINT.....	SAMPLING POINT (GEOTRACKER)
WELL STIM PROJ.....	Well Stimulation Project (GEOTRACKER)

EDR HIGH RISK HISTORICAL RECORDS

EDR Exclusive Records

EDR MGP..... EDR Proprietary Manufactured Gas Plants

EDR RECOVERED GOVERNMENT ARCHIVES

Exclusive Recovered Govt. Archives

RGA LF..... Recovered Government Archive Solid Waste Facilities List

EXECUTIVE SUMMARY

RGA LUST..... Recovered Government Archive Leaking Underground Storage Tank

SURROUNDING SITES: SEARCH RESULTS

Surrounding sites were identified in the following databases.

Elevations have been determined from the USGS Digital Elevation Model and should be evaluated on a relative (not an absolute) basis. Relative elevation information between sites of close proximity should be field verified. Sites with an elevation equal to or higher than the target property have been differentiated below from sites with an elevation lower than the target property.

Page numbers and map identification numbers refer to the EDR Radius Map report where detailed data on individual sites can be reviewed.

Sites listed in ***bold italics*** are in multiple databases.

Unmappable (orphan) sites are not considered in the foregoing analysis.

STANDARD ENVIRONMENTAL RECORDS

Federal RCRA generators list

RCRA-SQG: RCRAInfo is EPA's comprehensive information system, providing access to data supporting the Resource Conservation and Recovery Act (RCRA) of 1976 and the Hazardous and Solid Waste Amendments (HSWA) of 1984. The database includes selective information on sites which generate, transport, store, treat and/or dispose of hazardous waste as defined by the Resource Conservation and Recovery Act (RCRA). Small quantity generators (SQGs) generate between 100 kg and 1,000 kg of hazardous waste per month.

A review of the RCRA-SQG list, as provided by EDR, and dated 03/25/2019 has revealed that there are 4 RCRA-SQG sites within approximately 0.25 miles of the target property.

<u>Equal/Higher Elevation</u>	<u>Address</u>	<u>Direction / Distance</u>	<u>Map ID</u>	<u>Page</u>
<i>EAGLE TIRE AND BRAKE</i> EPA ID:: CAD983646696	<i>8203 UNIVERSITY AVE</i>	<i>NNE 0 - 1/8 (0.076 mi.)</i>	<i>D12</i>	<i>51</i>
<i>CHEVRON STATION 9 22</i> EPA ID:: CAD983671835	<i>8200 UNIVERSITY AVE</i>	<i>N 0 - 1/8 (0.119 mi.)</i>	<i>D35</i>	<i>105</i>
<i>CHEVRON STATION 9223</i> EPA ID:: CAR000117572	<i>8200 UNIVERSITY AVE</i>	<i>N 0 - 1/8 (0.119 mi.)</i>	<i>D37</i>	<i>162</i>
<i>PACIFIC BELL</i> EPA ID:: CAT080030752	<i>4711 SPRING STREET</i>	<i>SE 0 - 1/8 (0.120 mi.)</i>	<i>E39</i>	<i>168</i>

RCRA-CESQG: RCRAInfo is EPA's comprehensive information system, providing access to data supporting the Resource Conservation and Recovery Act (RCRA) of 1976 and the Hazardous and Solid Waste Amendments (HSWA) of 1984. The database includes selective information on sites which generate, transport, store, treat and/or dispose of hazardous waste as defined by the Resource Conservation and Recovery Act (RCRA). Conditionally exempt small quantity generators (CESQGs) generate less than 100 kg of hazardous waste, or less than 1 kg of acutely hazardous waste per month.

A review of the RCRA-CESQG list, as provided by EDR, and dated 03/25/2019 has revealed that there is 1 RCRA-CESQG site within approximately 0.25 miles of the target property.

<u>Lower Elevation</u>	<u>Address</u>	<u>Direction / Distance</u>	<u>Map ID</u>	<u>Page</u>
<i>VONS STORE #2093</i>	<i>8011 UNIVERSITY AVE</i>	<i>W 1/8 - 1/4 (0.157 mi.)</i>	<i>H51</i>	<i>233</i>

EXECUTIVE SUMMARY

EPA ID:: CAD000627554

State- and tribal - equivalent CERCLIS

ENVIROSTOR: The Department of Toxic Substances Control's (DTSC's) Site Mitigation and Brownfields Reuse Program's (SMBRP's) EnviroStor database identifies sites that have known contamination or sites for which there may be reasons to investigate further. The database includes the following site types: Federal Superfund sites (National Priorities List (NPL)); State Response, including Military Facilities and State Superfund; Voluntary Cleanup; and School sites. EnviroStor provides similar information to the information that was available in CalSites, and provides additional site information, including, but not limited to, identification of formerly-contaminated properties that have been released for reuse, properties where environmental deed restrictions have been recorded to prevent inappropriate land uses, and risk characterization information that is used to assess potential impacts to public health and the environment at contaminated sites.

A review of the ENVIROSTOR list, as provided by EDR, and dated 04/29/2019 has revealed that there are 3 ENVIROSTOR sites within approximately 1 mile of the target property.

<u>Lower Elevation</u>	<u>Address</u>	<u>Direction / Distance</u>	<u>Map ID</u>	<u>Page</u>
LA MESA LUMBER COMPA Facility Id: 37000054 Status: Refer: 1248 Local Agency	4981 SPRING ST	N 1/4 - 1/2 (0.261 mi.)	L81	445
BOB STALL CHEVROLET Facility Id: 37550010 Status: Refer: 1248 Local Agency	4999 BALTIMORE DR	NNW 1/4 - 1/2 (0.262 mi.)	P83	464
EQUALITY PLATING CO Facility Id: 71002934 Status: Certified O&M - Land Use Restrictions Only	8172 CENTER ST	N 1/4 - 1/2 (0.416 mi.)	96	504

State and tribal landfill and/or solid waste disposal site lists

SWF/LF: The Solid Waste Facilities/Landfill Sites records typically contain an inventory of solid waste disposal facilities or landfills in a particular state. The data come from the Integrated Waste Management Board's Solid Waste Information System (SWIS) database.

A review of the SWF/LF list, as provided by EDR, has revealed that there is 1 SWF/LF site within approximately 0.5 miles of the target property.

<u>Lower Elevation</u>	<u>Address</u>	<u>Direction / Distance</u>	<u>Map ID</u>	<u>Page</u>
THE HOME DEPOT Database: SAN DIEGO CO. LF, Date of Government Version: 04/18/2018 Database: SWF/LF (SWIS), Date of Government Version: 05/13/2019 Database: LOS ANGELES CO. LF, Date of Government Version: 04/15/2019 Facility ID: 37-AA-0922 Site ID: 2721 Status: Active Operational Status: Active Operational Status: ACTIVE	8184 COMMERCIAL ST	N 1/4 - 1/2 (0.479 mi.)	U102	536

EXECUTIVE SUMMARY

Regulation Status: Permitted
Facility Status: ACTIVE SITES

State and tribal leaking storage tank lists

SAN DIEGO CO. SAM: The listing contains all underground tank release cases and projects pertaining to properties contaminated with hazardous substances that are actively under review by the Site Assessment and Mitigation Program.

A review of the SAN DIEGO CO. SAM list, as provided by EDR, and dated 03/23/2010 has revealed that there are 27 SAN DIEGO CO. SAM sites within approximately 0.5 miles of the target property.

<u>Equal/Higher Elevation</u>	<u>Address</u>	<u>Direction / Distance</u>	<u>Map ID</u>	<u>Page</u>
LA MESA REDEVELOPMEN Case Number: H26499-001 Facility Status: Closed Case	8200 LA MESA BL	SSE 0 - 1/8 (0.055 mi.)	B5	41
EAGLE TIRE Case Number: H12905-001 Facility Status: Closed Case	8203 UNIVERSITY	NNE 0 - 1/8 (0.076 mi.)	D13	60
CHEVRON STATION 9 22 Case Number: H13201-001 Facility Status: Remedial Investigation	8200 UNIVERSITY AVE	N 0 - 1/8 (0.119 mi.)	D35	105
PACIFIC BELL LAMSCAO Case Number: H05049-001 Facility Status: Closed Case	4711 SPRING ST	SE 0 - 1/8 (0.120 mi.)	E40	176
LA MESA ALZHEIMERS C Case Number: H37128-001 Facility Status: Closed Case	4960 MILLS ST	N 1/8 - 1/4 (0.223 mi.)	L63	353
DON KEATING USED CAR Case Number: H12361-001 Facility Status: Closed Case	8381 LA MESA BL	E 1/8 - 1/4 (0.245 mi.)	N76	439
CITY OF LA MESA Case Number: H39639-001 Facility Status: Closed Case	8401 LA MESA BLVD.	E 1/4 - 1/2 (0.279 mi.)	N84	470
DONS AUTO SERVICE AN Case Number: H03421-001 Facility Status: Closed Case	8418 LA MESA BLVD	E 1/4 - 1/2 (0.304 mi.)	Q89	483
DIXIE L WITTIE AT042 Case Number: H20553-001 Facility Status: Closed Case	7841 EL CAJON BL	WNW 1/4 - 1/2 (0.421 mi.)	T97	523
PUBLIC AUTO SERVICE Case Number: H01900-001 Facility Status: Closed Case	8230 COMMERCIAL ST	NNE 1/4 - 1/2 (0.491 mi.)	W109	633
AUTOZONE #2809 Case Number: H20547-001 Case Number: H20547-002 Facility Status: Closed Case	7791 EL CAJON BL	WNW 1/4 - 1/2 (0.498 mi.)	X111	637
D.F. ETCHINGS MASONR	8260 COMMERCIAL ST	NNE 1/4 - 1/2 (0.499 mi.)	W113	640

EXECUTIVE SUMMARY

Case Number: H03638-001
Facility Status: Closed Case

<u>Lower Elevation</u>	<u>Address</u>	<u>Direction / Distance</u>	<u>Map ID</u>	<u>Page</u>
LA MESA FIRE DEPARTM Case Number: H03818-001 Facility Status: Closed Case	8034 ALLISON	W 0 - 1/8 (0.106 mi.)	F25	93
ENTERPRISE RENT A CA Case Number: H28354-001 Case Number: H33309-001 Facility Status: Closed Case	4939 SPRING ST	N 1/8 - 1/4 (0.156 mi.)	I46	201
UNOCAL STATION #6995 Case Number: H17197-001 Facility Status: Closed Case	8011 UNIVERSITY	W 1/8 - 1/4 (0.157 mi.)	H48	205
ARCO FAC #9596 PSI Case Number: H20564-001 Case Number: H20564-002 Facility Status: Remedial Investigation Facility Status: Closed Case	7974 UNIVERSITY AV	W 1/8 - 1/4 (0.241 mi.)	M71	421
RETAIL CENTER Case Number: H23280-001 Facility Status: Closed Case	7961 UNIVERSITY AV	WSW 1/4 - 1/2 (0.259 mi.)	O80	443
LA MESA LUMBER COMPA Case Number: H03685-001 Case Number: H03685-002 Facility Status: Closed Case	4981 SPRING ST	N 1/4 - 1/2 (0.261 mi.)	L81	445
BOB STALL CHEVROLET Case Number: H03379-001 Case Number: H03379-002 Case Number: H03379-003 Case Number: H03379-004 Facility Status: Closed Case	4999 BALTIMORE DR	NNW 1/4 - 1/2 (0.262 mi.)	P82	452
PIERCE, PHILIP Case Number: H12504-001 Facility Status: Closed Case	7950 UNIVERSITY	WSW 1/4 - 1/2 (0.280 mi.)	M86	479
VILLA DE FANTA Case Number: H22826-001 Facility Status: Closed Case	7940 UNIVERSITY AV	WSW 1/4 - 1/2 (0.327 mi.)	R92	488
LA MESA SHEET METAL Case Number: H22253-001 Facility Status: Closed Case	8135 CENTER DR	N 1/4 - 1/2 (0.384 mi.)	S94	493
DELP PLASTERING CO I Case Number: H02297-001 Facility Status: Closed Case	8160 CENTER ST	N 1/4 - 1/2 (0.412 mi.)	S95	497
BRADCO INTERNATIONAL Case Number: H14727-001 Case Number: H14727-002 Facility Status: Closed Case	8104 COMMERCIAL ST	NNW 1/4 - 1/2 (0.425 mi.)	100	525
ANTHONY LA RUSSA	8130 COMMERCIAL ST	NNW 1/4 - 1/2 (0.482 mi.)	V104	541

EXECUTIVE SUMMARY

Case Number: H03392-001
Facility Status: Remedial Investigation

R L DETERS & SONS	8180 COMMERCIAL ST	N 1/4 - 1/2 (0.482 mi.)	U106	553
Case Number: H05242-001 Facility Status: Closed Case				
PUBLIC WORKS DEPARTM	8152 COMMERCIAL ST	N 1/4 - 1/2 (0.485 mi.)	V108	629
Case Number: H03246-001 Case Number: H03246-002 Facility Status: Closed Case				

LUST: Leaking Underground Storage Tank (LUST) Sites included in GeoTracker. GeoTracker is the Water Boards data management system for sites that impact, or have the potential to impact, water quality in California, with emphasis on groundwater.

A review of the LUST list, as provided by EDR, has revealed that there are 39 LUST sites within approximately 0.5 miles of the target property.

<u>Equal/Higher Elevation</u>	<u>Address</u>	<u>Direction / Distance</u>	<u>Map ID</u>	<u>Page</u>
LA MESA REDEVELOPMEN	8200 LA MESA BL	SSE 0 - 1/8 (0.055 mi.)	B5	41
Database: LUST REG 9, Date of Government Version: 03/01/2001 Closed Date: 3/26/92 Status: Case Closed Case Number: 9UT1013				
LA MESA REDEVELOPMEN	8200 LA MESA	SSE 0 - 1/8 (0.055 mi.)	B8	46
Database: LUST, Date of Government Version: 06/10/2019 Status: Completed - Case Closed Global Id: T0607300035				
EAGLE TIRE AND BRAKE	8203 UNIVERSITY AVE	NNE 0 - 1/8 (0.076 mi.)	D12	51
Database: LUST REG 9, Date of Government Version: 03/01/2001 Closed Date: 9/7/89 Status: Case Closed Case Number: 9UT1094				
EAGLE TIRE	8203 UNIVERSITY	NNE 0 - 1/8 (0.076 mi.)	D13	60
Database: LUST, Date of Government Version: 06/10/2019 Status: Completed - Case Closed Global Id: T0607300103				
CHEVRON STATION 9 22	8200 UNIVERSITY AVE	N 0 - 1/8 (0.119 mi.)	D35	105
Database: LUST, Date of Government Version: 06/10/2019 Status: Open - Remediation Global Id: T0607302314				
CHEVRON #9-2235	8200 UNIVERSITY AVE	N 0 - 1/8 (0.119 mi.)	D38	164
Database: LUST REG 9, Date of Government Version: 03/01/2001 Status: Preliminary site assessment underway Case Number: 9UT3545				
PACIFIC BELL	4711 SPRING STREET	SE 0 - 1/8 (0.120 mi.)	E39	168
Database: LUST REG 9, Date of Government Version: 03/01/2001 Database: LUST, Date of Government Version: 06/10/2019 Status: Completed - Case Closed Closed Date: 9/30/97 Status: Case Closed				

EXECUTIVE SUMMARY

Global Id: T0607300890
Case Number: 9UT2122

LA MESA ALZHEIMERS	4960 MILLS ST	N 1/8 - 1/4 (0.223 mi.)	L64	353
Database: LUST REG 9, Date of Government Version: 03/01/2001				
Database: LUST, Date of Government Version: 06/10/2019				
Status: Completed - Case Closed				
Closed Date: 11/6/97				
Status: Case Closed				
Global Id: T0607302235				
Case Number: 9UT3471				
BOWENS SERVICE	8381 LA MESA	E 1/8 - 1/4 (0.245 mi.)	N77	440
Database: LUST, Date of Government Version: 06/10/2019				
Status: Completed - Case Closed				
Global Id: T0607300042				
BOWEN'S SERVICE	8381 LA MESA BLVD	E 1/8 - 1/4 (0.245 mi.)	N78	441
Database: LUST REG 9, Date of Government Version: 03/01/2001				
Closed Date: 6/26/97				
Status: Case Closed				
Case Number: 9UT1021				
CITY OF LA MESA	8401 LA MESA BLVD.	E 1/4 - 1/2 (0.279 mi.)	N84	470
Database: LUST, Date of Government Version: 06/10/2019				
Status: Completed - Case Closed				
Global Id: T0607310456				
Global Id: T10000006727				
TOMA'S AUTO SERVICE	8414 LA MESA	E 1/4 - 1/2 (0.303 mi.)	Q88	482
Database: LUST REG 9, Date of Government Version: 03/01/2001				
Status: Preliminary site assessment underway				
Case Number: 9UT2764				
DONS AUTO SERVICE AN	8418 LA MESA BLVD	E 1/4 - 1/2 (0.304 mi.)	Q89	483
Database: LUST, Date of Government Version: 06/10/2019				
Status: Completed - Case Closed				
Global Id: T0607301521				
DIXIE WITTIE/ AMES B	7841 EL CAJON BLVD	WNW 1/4 - 1/2 (0.421 mi.)	T98	523
Database: LUST REG 9, Date of Government Version: 03/01/2001				
Closed Date: 6/13/95				
Status: Case Closed				
Case Number: 9UT2482				
DIXIE WITTIE/JAMES B	7841 EL CAJON	WNW 1/4 - 1/2 (0.421 mi.)	T99	524
Database: LUST, Date of Government Version: 06/10/2019				
Status: Completed - Case Closed				
Global Id: T0607301236				
ESTATE OF GEORGE F.	7801 EL CAJON BLVD.	WNW 1/4 - 1/2 (0.453 mi.)	T101	531
Database: LUST, Date of Government Version: 06/10/2019				
Status: Open - Site Assessment				
Global Id: T10000009103				
STANDARD BRANDS	7791 EL CAJON BLVD	WNW 1/4 - 1/2 (0.498 mi.)	X110	637
Database: LUST REG 9, Date of Government Version: 03/01/2001				
STANDARD BRANDS	7791 EL CAJON	WNW 1/4 - 1/2 (0.498 mi.)	X112	638
Database: LUST, Date of Government Version: 06/10/2019				
Status: Completed - Case Closed				
Global Id: T0607301995				
D.F. ETCHINGS MASONR	8260 COMMERCIAL ST	NNE 1/4 - 1/2 (0.499 mi.)	W113	640
Database: LUST REG 9, Date of Government Version: 03/01/2001				

EXECUTIVE SUMMARY

<u>Equal/Higher Elevation</u>	<u>Address</u>	<u>Direction / Distance</u>	<u>Map ID</u>	<u>Page</u>
DF ETCHINGS MASONRY Database: LUST, Date of Government Version: 06/10/2019 Status: Completed - Case Closed Closed Date: 5/17/99 Status: Case Closed Global Id: T0607302243 Case Number: 9UT3479	8260 COMMERCIAL ST	NNE 1/4 - 1/2 (0.499 mi.)	W114	642
<u>Lower Elevation</u>	<u>Address</u>	<u>Direction / Distance</u>	<u>Map ID</u>	<u>Page</u>
LA MESA FIRE DEPARTM Database: LUST REG 9, Date of Government Version: 03/01/2001 Closed Date: 4/23/87 Status: Case Closed Case Number: 9UT122	8034 ALLISON AVE	W 0 - 1/8 (0.106 mi.)	F26	95
UNOCAL STATION #6995 Database: LUST, Date of Government Version: 06/10/2019 Status: Completed - Case Closed Global Id: T0607300831	8011 UNIVERSITY	W 1/8 - 1/4 (0.157 mi.)	H48	205
UNOCAL STATION #6995 Database: LUST REG 9, Date of Government Version: 03/01/2001 Closed Date: 11/28/94 Status: Case Closed Case Number: 9UT2060	8011 UNIVERSITY AVE	W 1/8 - 1/4 (0.157 mi.)	H52	236
THRIFTY SERVICE STAT Database: LUST REG 9, Date of Government Version: 03/01/2001 Status: Pollution Characterization Case Number: 9UT1375 Case Number: 9UT560	7974 UNIVERSITY AVE	W 1/8 - 1/4 (0.241 mi.)	M66	359
ARCO #9596 Database: LUST, Date of Government Version: 06/10/2019 Status: Completed - Case Closed Global Id: T10000004288 Global Id: T0607300214	7974 UNIVERSITY AVEN	W 1/8 - 1/4 (0.241 mi.)	M69	378
THRIFTY SERVICE STAT Database: LUST, Date of Government Version: 06/10/2019 Status: Completed - Case Closed Global Id: T0607302849	7974 UNIVERSITY	W 1/8 - 1/4 (0.241 mi.)	M73	423
LA MESA LUMBER COMPA Database: LUST REG 9, Date of Government Version: 03/01/2001 Database: LUST, Date of Government Version: 06/10/2019 Status: Completed - Case Closed Status: Remedial action (cleanup) Underway Global Id: T0607303039 Case Number: 9UT787	4981 SPRING ST	N 1/4 - 1/2 (0.261 mi.)	L81	445
BOB STALL CHEVROLET Database: LUST REG 9, Date of Government Version: 03/01/2001 Closed Date: 9/5/91 Closed Date: 12/9/99 Closed Date: 1/5/98 Status: Case Closed	4999 BALTIMORE DR	NNW 1/4 - 1/2 (0.262 mi.)	P82	452

EXECUTIVE SUMMARY

Case Number: 9UT1716

Case Number: 9UT2230

Case Number: 9UT3187

BOB STALL CHEVROLET	4999 BALTIMORE DR	NNW 1/4 - 1/2 (0.262 mi.)	P83	464
Database: LUST, Date of Government Version: 06/10/2019				
Status: Completed - Case Closed				
Global Id: T0608164691				
Global Id: T0607300998				
Global Id: T0607300514				
Global Id: T0607301952				
PIERCE, PHILIP	7950 UNIVERSITY AVE	WSW 1/4 - 1/2 (0.280 mi.)	M85	477
Database: LUST REG 9, Date of Government Version: 03/01/2001				
Closed Date: 7/20/89				
Status: Case Closed				
Case Number: 9UT1153				
PIERCE, PHILIP	7950 UNIVERSITY	WSW 1/4 - 1/2 (0.280 mi.)	M86	479
Database: LUST, Date of Government Version: 06/10/2019				
Status: Completed - Case Closed				
Global Id: T0607300139				
VILLA DE FANTA	7940 UNIVERSITY AV	WSW 1/4 - 1/2 (0.327 mi.)	R90	485
Database: LUST, Date of Government Version: 06/10/2019				
Status: Completed - Case Closed				
Global Id: T0607300845				
VILLA DE FANTA CONDO	7940 UNIVERSITY AVE	WSW 1/4 - 1/2 (0.327 mi.)	R91	487
Database: LUST REG 9, Date of Government Version: 03/01/2001				
Closed Date: 2/29/96				
Status: Case Closed				
Case Number: 9UT2076				
LA MESA SHEET METAL	8135 CENTER DR	N 1/4 - 1/2 (0.384 mi.)	S94	493
Database: LUST REG 9, Date of Government Version: 03/01/2001				
Database: LUST, Date of Government Version: 06/10/2019				
Status: Completed - Case Closed				
Closed Date: 4/20/92				
Status: Case Closed				
Global Id: T0607300776				
Case Number: 9UT2002				
DELP PLASTERING CO I	8160 CENTER ST	N 1/4 - 1/2 (0.412 mi.)	S95	497
Database: LUST REG 9, Date of Government Version: 03/01/2001				
Database: LUST, Date of Government Version: 06/10/2019				
Status: Completed - Case Closed				
Closed Date: 4/27/93				
Status: Case Closed				
Global Id: T0607300977				
Case Number: 9UT2211				
BRADCO INTERNATIONAL	8104 COMMERCIAL ST	NNW 1/4 - 1/2 (0.425 mi.)	100	525
Database: LUST REG 9, Date of Government Version: 03/01/2001				
Database: LUST, Date of Government Version: 06/10/2019				
Status: Completed - Case Closed				
Closed Date: 10/10/94				
Status: Case Closed				
Global Id: T0607300774				
Case Number: 9UT2000				
ANTHONY LA RUSSA	8130 COMMERCIAL ST	NNW 1/4 - 1/2 (0.482 mi.)	V104	541
Database: LUST REG 9, Date of Government Version: 03/01/2001				
Database: LUST, Date of Government Version: 06/10/2019				

EXECUTIVE SUMMARY

Status: Completed - Case Closed
 Status: Preliminary site assessment underway
 Global Id: T0607300839
 Case Number: 9UT2070

RL DETERS TRUST	8180 COMMERCIAL ST	N 1/4 - 1/2 (0.482 mi.)	U105	549
Database: LUST REG 9, Date of Government Version: 03/01/2001				
Database: LUST, Date of Government Version: 06/10/2019				
Status: Completed - Case Closed				
Closed Date: 12/10/92				
Status: Case Closed				
Global Id: T0607300936				
Case Number: 9UT2166				
CITY OF LA MESA, PUB	8152 COMMERCIAL ST	N 1/4 - 1/2 (0.485 mi.)	V107	555
Database: LUST REG 9, Date of Government Version: 03/01/2001				
Database: LUST, Date of Government Version: 06/10/2019				
Status: Completed - Case Closed				
Closed Date: 3/19/98				
Status: Case Closed				
Global Id: T0607300167				
Case Number: 9UT121				

CPS-SLIC: Cleanup Program Sites (CPS; also known as Site Cleanups [SC] and formerly known as Spills, Leaks, Investigations, and Cleanups [SLIC] sites) included in GeoTracker. GeoTracker is the Water Boards data management system for sites that impact, or have the potential to impact, water quality in California, with emphasis on groundwater.

A review of the CPS-SLIC list, as provided by EDR, has revealed that there are 13 CPS-SLIC sites within approximately 0.5 miles of the target property.

<u>Equal/Higher Elevation</u>	<u>Address</u>	<u>Direction / Distance</u>	<u>Map ID</u>	<u>Page</u>
CITY OF LA MESA REDE Database: SLIC REG 9, Date of Government Version: 09/10/2007 Status: Dead Status: Closed	LA MESA BLVD & SPRIN	SE 0 - 1/8 (0.103 mi.)	C24	92
LA MESA VENTURES I, Database: CPS-SLIC, Date of Government Version: 06/10/2019 Facility Status: Completed - Case Closed Global Id: T10000010295	8381 LA MESA BOULEVA	E 1/8 - 1/4 (0.245 mi.)	N75	437
LA MESA VILLAGE APAR Database: CPS-SLIC, Date of Government Version: 06/10/2019 Facility Status: Open - Active Global Id: T10000012007	7914 LA MESA BLVD.	W 1/4 - 1/2 (0.285 mi.)	87	481
PUBLIC AUTO SERVICE Database: CPS-SLIC, Date of Government Version: 06/10/2019 Facility Status: Completed - Case Closed Global Id: T0608164881	8230 COMMERCIAL ST	NNE 1/4 - 1/2 (0.491 mi.)	W109	633
STANDARD BRANDS Database: CPS-SLIC, Date of Government Version: 06/10/2019 Facility Status: Completed - Case Closed Global Id: T0608197864	7791 EL CAJON	WNW 1/4 - 1/2 (0.498 mi.)	X112	638
<u>Lower Elevation</u>	<u>Address</u>	<u>Direction / Distance</u>	<u>Map ID</u>	<u>Page</u>
LA MESA FIRE DEPARTM Database: CPS-SLIC, Date of Government Version: 06/10/2019	8034 ALLISON	W 0 - 1/8 (0.106 mi.)	F25	93

EXECUTIVE SUMMARY

Facility Status: Completed - Case Closed
Global Id: T0607300170

ENTERPRISE RENT A CAR	4939 SPRING ST	N 1/8 - 1/4 (0.156 mi.)	I46	201
Database: CPS-SLIC, Date of Government Version: 06/10/2019				
Facility Status: Completed - Case Closed				
Global Id: T0608118438				
Global Id: T0608177253				
TJ'S AUTO REPAIR	8090 UNIVERSITY AVE	NNW 1/8 - 1/4 (0.177 mi.)	J57	297
Database: CPS-SLIC, Date of Government Version: 06/10/2019				
Facility Status: Open - Active				
Global Id: T10000012031				
RETAIL CENTER	7961 UNIVERSITY AV	WSW 1/4 - 1/2 (0.259 mi.)	O80	443
Database: CPS-SLIC, Date of Government Version: 06/10/2019				
Facility Status: Completed - Case Closed				
Global Id: T0608188243				
LA MESA LUMBER COMPA	4981 SPRING ST	N 1/4 - 1/2 (0.261 mi.)	L81	445
Database: CPS-SLIC, Date of Government Version: 06/10/2019				
Facility Status: Completed - Case Closed				
Global Id: T0608174956				
MOM'S CLEANERS	5020 BALTIMORE DRIVE	NW 1/4 - 1/2 (0.373 mi.)	93	489
Database: CPS-SLIC, Date of Government Version: 06/10/2019				
Facility Status: Completed - Case Closed				
Global Id: T10000004534				
BRADCO INTERNATIONAL	8104 COMMERCIAL ST	NNW 1/4 - 1/2 (0.425 mi.)	100	525
Database: CPS-SLIC, Date of Government Version: 06/10/2019				
Facility Status: Completed - Case Closed				
Global Id: T0608159407				
CITY OF LA MESA, PUB	8152 COMMERCIAL ST	N 1/4 - 1/2 (0.485 mi.)	V107	555
Database: CPS-SLIC, Date of Government Version: 06/10/2019				
Facility Status: Completed - Case Closed				
Global Id: T0608183638				

State and tribal registered storage tank lists

UST: The Underground Storage Tank database contains registered USTs. USTs are regulated under Subtitle I of the Resource Conservation and Recovery Act (RCRA). The data come from the State Water Resources Control Board's Hazardous Substance Storage Container Database.

A review of the UST list, as provided by EDR, has revealed that there are 5 UST sites within approximately 0.25 miles of the target property.

<u>Equal/Higher Elevation</u>	<u>Address</u>	<u>Direction / Distance</u>	<u>Map ID</u>	<u>Page</u>
LA MESA CHEVRON	8200 UNIVERSITY AVEN	N 0 - 1/8 (0.119 mi.)	D31	102
Database: UST, Date of Government Version: 06/10/2019				
Facility Id: 37-000-206721				
G&M OIL CO #38	8200 UNIVERSITY AVEN	N 0 - 1/8 (0.119 mi.)	D32	102
Database: UST, Date of Government Version: 06/10/2019				
Facility Id: 37-000-206721				
PACIFIC BELL LAMSCAO	4711 SPRING ST	SE 0 - 1/8 (0.120 mi.)	E40	176
Database: UST, Date of Government Version: 06/10/2019				

EXECUTIVE SUMMARY

Facility Id: H05049
Facility Id: 37-000-105049

SPRING STREET GAS AN **4925 SPRING ST** **N 1/8 - 1/4 (0.170 mi.)** **I54** **240**
Database: UST, Date of Government Version: 06/10/2019
Facility Id: H37447
Facility Id: 37-000-209718

<u>Lower Elevation</u>	<u>Address</u>	<u>Direction / Distance</u>	<u>Map ID</u>	<u>Page</u>
TESORO (USA) 63158 Database: UST, Date of Government Version: 06/10/2019 Facility Id: H20564 Facility Id: 37-000-217061	7974 UNIVERSITY AVE	W 1/8 - 1/4 (0.241 mi.)	M72	423

AST: A listing of aboveground storage tank petroleum storage tank locations.

A review of the AST list, as provided by EDR, has revealed that there is 1 AST site within approximately 0.25 miles of the target property.

<u>Lower Elevation</u>	<u>Address</u>	<u>Direction / Distance</u>	<u>Map ID</u>	<u>Page</u>
CITY OF LA MESA POLI Database: AST, Date of Government Version: 07/06/2016	8085 UNIVERSITY AVE	NW 0 - 1/8 (0.121 mi.)	G42	190

ADDITIONAL ENVIRONMENTAL RECORDS

Local Lists of Landfill / Solid Waste Disposal Sites

SWRCY: A listing of recycling facilities in California.

A review of the SWRCY list, as provided by EDR, and dated 06/11/2019 has revealed that there is 1 SWRCY site within approximately 0.5 miles of the target property.

<u>Lower Elevation</u>	<u>Address</u>	<u>Direction / Distance</u>	<u>Map ID</u>	<u>Page</u>
EDCO STATION Cert Id: RC9637	8184 COMMERCIAL ST	N 1/4 - 1/2 (0.479 mi.)	U103	540

Local Lists of Hazardous waste / Contaminated Sites

CERS HAZ WASTE: List of sites in the California Environmental Protection Agency (CalEPA) Regulated Site Portal which fall under the Hazardous Chemical Management, Hazardous Waste Onsite Treatment, Household Hazardous Waste Collection, Hazardous Waste Generator, and RCRA LQ HW Generator programs.

A review of the CERS HAZ WASTE list, as provided by EDR, and dated 08/14/2019 has revealed that there are 11 CERS HAZ WASTE sites within approximately 0.25 miles of the target property.

<u>Equal/Higher Elevation</u>	<u>Address</u>	<u>Direction / Distance</u>	<u>Map ID</u>	<u>Page</u>
EAGLE TIRE AND BRAKE	8203 UNIVERSITY AVE	NNE 0 - 1/8 (0.076 mi.)	D12	51

EXECUTIVE SUMMARY

<u>Equal/Higher Elevation</u>	<u>Address</u>	<u>Direction / Distance</u>	<u>Map ID</u>	<u>Page</u>
EAGLE TIRE	8203 UNIVERSITY	NNE 0 - 1/8 (0.076 mi.)	D13	60
GOODWILL INDUSTRIES	8250 LA MESA BLVD	ESE 0 - 1/8 (0.098 mi.)	C20	81
CHEVRON STATION 9 22	8200 UNIVERSITY AVE	N 0 - 1/8 (0.119 mi.)	D35	105
SPRING STREET GAS AN	4925 SPRING ST	N 1/8 - 1/4 (0.170 mi.)	I54	240
GERMAN AUTO REPAIR	4654 NEBO DR	SSE 1/8 - 1/4 (0.191 mi.)	K58	312
ROBERT C. CONLIN, D.	8300 UNIVERSITY AV	NE 1/8 - 1/4 (0.200 mi.)	62	350
<u>Lower Elevation</u>	<u>Address</u>	<u>Direction / Distance</u>	<u>Map ID</u>	<u>Page</u>
UNOCAL STATION #6995	8011 UNIVERSITY	W 1/8 - 1/4 (0.157 mi.)	H48	205
TJ'S AUTO REPAIR	8090 UNIVERSITY AVE	NNW 1/8 - 1/4 (0.177 mi.)	J57	297
ELITE AUTO COLLISON	4949 BALTIMORE DR	NNW 1/8 - 1/4 (0.198 mi.)	J60	336
ARCO #9596	7974 UNIVERSITY AVEN	W 1/8 - 1/4 (0.241 mi.)	M69	378

Local Lists of Registered Storage Tanks

SWEEPS UST: Statewide Environmental Evaluation and Planning System. This underground storage tank listing was updated and maintained by a company contacted by the SWRCB in the early 1990's. The listing is no longer updated or maintained. The local agency is the contact for more information on a site on the SWEEPS list.

A review of the SWEEPS UST list, as provided by EDR, and dated 06/01/1994 has revealed that there are 10 SWEEPS UST sites within approximately 0.25 miles of the target property.

<u>Equal/Higher Elevation</u>	<u>Address</u>	<u>Direction / Distance</u>	<u>Map ID</u>	<u>Page</u>
LA MESA REDEVELOPMEN Status: A Comp Number: 26499	8200 LA MESA BLVD	SSE 0 - 1/8 (0.055 mi.)	B6	42
EAGLE TIRE AND BRAKE Status: A Comp Number: 12905	8203 UNIVERSITY AVE	NNE 0 - 1/8 (0.076 mi.)	D12	51
LA MESA LUMBER CO Comp Number: 21445	8255 UNIVERSITY AVE	ENE 0 - 1/8 (0.083 mi.)	14	79
CHEVRON #9-2235 Status: A Tank Status: A Comp Number: 13201	8200 UNIVERSITY AVE	N 0 - 1/8 (0.119 mi.)	D38	164
PACIFIC BELL LAMSCA0 Status: A Tank Status: A Comp Number: 5049	4711 S SPRING ST	SE 0 - 1/8 (0.120 mi.)	E41	177
GERMAN AUTO REPAIR Status: A Comp Number: 12708	4654 NEBO DR	SSE 1/8 - 1/4 (0.191 mi.)	K58	312
BOB BOWENS SERVICE Status: A Comp Number: 12361	8381 LA MESA BLVD	E 1/8 - 1/4 (0.245 mi.)	N74	433
<u>Lower Elevation</u>	<u>Address</u>	<u>Direction / Distance</u>	<u>Map ID</u>	<u>Page</u>
LA MESA FIRE DEPARTM	8034 ALLISON AVE	W 0 - 1/8 (0.106 mi.)	F26	95

EXECUTIVE SUMMARY

Status: A
Comp Number: 3818

UNOCAL STATION #6995	8011 UNIVERSITY AVE	W 1/8 - 1/4 (0.157 mi.)	H52	236
-----------------------------	----------------------------	--------------------------------	------------	------------

Status: A
Tank Status: A
Comp Number: 17197

THRIFTY SERVICE STAT	7974 UNIVERSITY AVE	W 1/8 - 1/4 (0.241 mi.)	M66	359
-----------------------------	----------------------------	--------------------------------	------------	------------

Status: A
Tank Status: A
Comp Number: 20564

HIST UST: Historical UST Registered Database.

A review of the HIST UST list, as provided by EDR, and dated 10/15/1990 has revealed that there are 7 HIST UST sites within approximately 0.25 miles of the target property.

<u>Equal/Higher Elevation</u>	<u>Address</u>	<u>Direction / Distance</u>	<u>Map ID</u>	<u>Page</u>
92235 Facility Id: 00000062217	8200 UNIVERSITY AVE	N 0 - 1/8 (0.119 mi.)	D33	103
PACIFIC BELL Facility Id: 00000016386	4711 SPRING STREET	SE 0 - 1/8 (0.120 mi.)	E39	168

<u>Lower Elevation</u>	<u>Address</u>	<u>Direction / Distance</u>	<u>Map ID</u>	<u>Page</u>
LA MESA FIRE DEPARTM Facility Id: 00000030209	8034 ALLISON AVE	W 0 - 1/8 (0.106 mi.)	F26	95
LA MESA LUMBER COMPA Facility Id: 00000067103	1481 SPRING STREET	NNW 1/8 - 1/4 (0.133 mi.)	G45	201
UNION OIL SERVICE ST Facility Id: 00000014037	8011 UNIVERSITY AVE	W 1/8 - 1/4 (0.157 mi.)	H49	231
ARCO #9596 ARCO STN. #158 Facility Id: 00000001913	7974 UNIVERSITY AV 7974 UNIVERSITY AVE	W 1/8 - 1/4 (0.241 mi.) W 1/8 - 1/4 (0.241 mi.)	M67 M70	362 420

CERS TANKS: List of sites in the California Environmental Protection Agency (CalEPA) Regulated Site Portal which fall under the Aboveground Petroleum Storage and Underground Storage Tank regulatory programs.

A review of the CERS TANKS list, as provided by EDR, and dated 08/14/2019 has revealed that there are 5 CERS TANKS sites within approximately 0.25 miles of the target property.

<u>Equal/Higher Elevation</u>	<u>Address</u>	<u>Direction / Distance</u>	<u>Map ID</u>	<u>Page</u>
CHEVRON STATION 9 22	8200 UNIVERSITY AVE	N 0 - 1/8 (0.119 mi.)	D35	105
PACIFIC BELL	4711 SPRING STREET	SE 0 - 1/8 (0.120 mi.)	E39	168
SPRING STREET GAS AN	4925 SPRING ST	N 1/8 - 1/4 (0.170 mi.)	I54	240

<u>Lower Elevation</u>	<u>Address</u>	<u>Direction / Distance</u>	<u>Map ID</u>	<u>Page</u>
CITY OF LA MESA POLI	8085 UNIVERSITY AVE	NW 0 - 1/8 (0.121 mi.)	G42	190
ARCO #9596	7974 UNIVERSITY AVEN	W 1/8 - 1/4 (0.241 mi.)	M69	378

EXECUTIVE SUMMARY

Local Land Records

DEED: The use of recorded land use restrictions is one of the methods the DTSC uses to protect the public from unsafe exposures to hazardous substances and wastes .

A review of the DEED list, as provided by EDR, and dated 06/04/2019 has revealed that there is 1 DEED site within approximately 0.5 miles of the target property.

<u>Lower Elevation</u>	<u>Address</u>	<u>Direction / Distance</u>	<u>Map ID</u>	<u>Page</u>
EQUALITY PLATING CO Status: CERTIFIED O&M - LAND USE RESTRICTIONS ONLY Envirostor ID: 71002934	8172 CENTER ST	N 1/4 - 1/2 (0.416 mi.)	96	504

Other Ascertainable Records

RCRA NonGen / NLR: RCRAInfo is EPA's comprehensive information system, providing access to data supporting the Resource Conservation and Recovery Act (RCRA) of 1976 and the Hazardous and Solid Waste Amendments (HSWA) of 1984. The database includes selective information on sites which generate, transport, store, treat and/or dispose of hazardous waste as defined by the Resource Conservation and Recovery Act (RCRA). Non-Generators do not presently generate hazardous waste.

A review of the RCRA NonGen / NLR list, as provided by EDR, and dated 03/25/2019 has revealed that there are 18 RCRA NonGen / NLR sites within approximately 0.25 miles of the target property.

<u>Equal/Higher Elevation</u>	<u>Address</u>	<u>Direction / Distance</u>	<u>Map ID</u>	<u>Page</u>
PENNY SIEGEL EPA ID:: CAC002995032	4701 DATE AVE. #109	SSE 0 - 1/8 (0.055 mi.)	B7	45
UNION BANK EPA ID:: CAC002994710	4771 SPRING ST	ESE 0 - 1/8 (0.067 mi.)	C9	48
DEALBA SPRING ST COL EPA ID:: CAL000363864	4867 SPRING ST	NNE 0 - 1/8 (0.068 mi.)	D10	49
THE AUTO CENTER EPA ID:: CAL000213542	8203 UNIVERSITY AVE	NNE 0 - 1/8 (0.076 mi.)	D11	50
GOODWILL INDUSTRIES EPA ID:: CAL000421085	8250 LA MESA BLVD	ESE 0 - 1/8 (0.098 mi.)	C21	90
VILLAGE STUDIO INC EPA ID:: CAD981968605	8215 LA MESA BLVD	SSE 0 - 1/8 (0.107 mi.)	B27	98
G & M OIL #38 EPA ID:: CAL000429311	8200 UNIVERSITY AVE	N 0 - 1/8 (0.119 mi.)	D34	104
LA MESA CHEVRON EPA ID:: CAL000411569	8200 UNIVERSITY AVE	N 0 - 1/8 (0.119 mi.)	D36	161
BIG DADDYS OIL 22 IN EPA ID:: CAL000337031	4925 SPRING ST	N 1/8 - 1/4 (0.170 mi.)	I53	239
GERMAN AUTO REPAIR EPA ID:: CAL000277393	4654 NEBO DR	SSE 1/8 - 1/4 (0.191 mi.)	K59	335
<u>Lower Elevation</u>	<u>Address</u>	<u>Direction / Distance</u>	<u>Map ID</u>	<u>Page</u>
CITY OF LA MESA POLI	8085 UNIVERSITY AVE	NW 0 - 1/8 (0.121 mi.)	G43	199

EXECUTIVE SUMMARY

EPA ID:: CAL000430422				
PETCO STORE #2160	8011 UNIVERSITY AVE	W 1/8 - 1/4 (0.157 mi.)	H47	204
EPA ID:: CAL000390645				
SALLY BEAUTY SUPPLIE	8011 UNIVERSITY AVE	W 1/8 - 1/4 (0.157 mi.)	H50	232
EPA ID:: CAL000411295				
TJ'S AUTO REPAIR	8090 UNIVERSITY AVE	NNW 1/8 - 1/4 (0.177 mi.)	J55	295
EPA ID:: CAL000315268				
BOBBY COMBS RV CENTE	8090 UNIVERSITY AVE	NNW 1/8 - 1/4 (0.177 mi.)	J56	296
EPA ID:: CAC002989049				
ELITE AUTO COLLISION	4949 BALTIMORE DR	NNW 1/8 - 1/4 (0.198 mi.)	J61	349
EPA ID:: CAL000300489				
TESORO USA 63158	7974 UNIVERSITY AVE	W 1/8 - 1/4 (0.241 mi.)	M65	357
EPA ID:: CAL000373506				
RAZAVI CORP DBA HILL	7979 LA MESA BLVD	WSW 1/8 - 1/4 (0.248 mi.)	O79	442
EPA ID:: CAL000405211				

Cortese: The sites for the list are designated by the State Water Resource Control Board (LUST), the Integrated Waste Board (SWF/LS), and the Department of Toxic Substances Control (Cal-Sites).

A review of the Cortese list, as provided by EDR, and dated 06/24/2019 has revealed that there are 2 Cortese sites within approximately 0.5 miles of the target property.

<u>Equal/Higher Elevation</u>	<u>Address</u>	<u>Direction / Distance</u>	<u>Map ID</u>	<u>Page</u>
CHEVRON STATION 9 22 Cleanup Status: OPEN - REMEDIATION	8200 UNIVERSITY AVE	N 0 - 1/8 (0.119 mi.)	D35	105
ESTATE OF GEORGE F. Cleanup Status: OPEN - SITE ASSESSMENT	7801 EL CAJON BLVD.	WNW 1/4 - 1/2 (0.453 mi.)	T101	531

HIST CORTESE: The sites for the list are designated by the State Water Resource Control Board [LUST], the Integrated Waste Board [SWF/LS], and the Department of Toxic Substances Control [CALSITES]. This listing is no longer updated by the state agency.

A review of the HIST CORTESE list, as provided by EDR, and dated 04/01/2001 has revealed that there are 25 HIST CORTESE sites within approximately 0.5 miles of the target property.

<u>Equal/Higher Elevation</u>	<u>Address</u>	<u>Direction / Distance</u>	<u>Map ID</u>	<u>Page</u>
LA MESA REDEVELOPMEN Reg Id: 9UT1013	8200 LA MESA	SSE 0 - 1/8 (0.055 mi.)	B8	46
EAGLE TIRE Reg Id: 9UT1094	8203 UNIVERSITY	NNE 0 - 1/8 (0.076 mi.)	D13	60
CHEVRON STATION 9 22 Reg Id: 9UT3545	8200 UNIVERSITY AVE	N 0 - 1/8 (0.119 mi.)	D35	105
PACIFIC BELL Reg Id: 9UT2122	4711 SPRING STREET	SE 0 - 1/8 (0.120 mi.)	E39	168
LA MESA ALZHEIMERS Reg Id: 9UT3471	4960 MILLS ST	N 1/8 - 1/4 (0.223 mi.)	L64	353
BOWENS SERVICE	8381 LA MESA	E 1/8 - 1/4 (0.245 mi.)	N77	440

EXECUTIVE SUMMARY

Reg Id: 9UT1021				
TOMA'S AUTO SERVICE	8414 LA MESA	E 1/4 - 1/2 (0.303 mi.)	Q88	482
Reg Id: 9UT2764				
DIXIE WITTIE/JAMES B	7841 EL CAJON	WNW 1/4 - 1/2 (0.421 mi.)	T99	524
Reg Id: 9UT2482				
STANDARD BRANDS	7791 EL CAJON	WNW 1/4 - 1/2 (0.498 mi.)	X112	638
Reg Id: 9UT3241				
DF ETCHINGS MASONRY	8260 COMMERCIAL ST	NNE 1/4 - 1/2 (0.499 mi.)	W114	642
Reg Id: 9UT3479				
<u>Lower Elevation</u>	<u>Address</u>	<u>Direction / Distance</u>	<u>Map ID</u>	<u>Page</u>
SEWAGE COLLECTION SY	8130 ALLISON	NW 0 - 1/8 (0.012 mi.)	A4	15
Reg Id: 9 000000752				
LA MESA FIRE DEPARTM	8034 ALLISON	W 0 - 1/8 (0.106 mi.)	F25	93
Reg Id: 9UT122				
UNOCAL STATION #6995	8011 UNIVERSITY	W 1/8 - 1/4 (0.157 mi.)	H48	205
Reg Id: 9UT2060				
THRIFTY OIL COMPANY	7974 UNIVESITY	W 1/8 - 1/4 (0.241 mi.)	M68	370
Reg Id: 9 000198N91				
THRIFTY SERVICE STAT	7974 UNIVERSITY	W 1/8 - 1/4 (0.241 mi.)	M73	423
Reg Id: 9UT1375				
Reg Id: 9UT560				
LA MESA LUMBER COMPA	4981 SPRING ST	N 1/4 - 1/2 (0.261 mi.)	L81	445
Reg Id: 9UT787				
BOB STALL CHEVROLET	4999 BALTIMORE DR	NNW 1/4 - 1/2 (0.262 mi.)	P83	464
Reg Id: 9UT2230				
Reg Id: 9UT1716				
Reg Id: 9UT3187				
PIERCE, PHILIP	7950 UNIVERSITY	WSW 1/4 - 1/2 (0.280 mi.)	M86	479
Reg Id: 1153				
VILLA DE FANTA	7940 UNIVERSITY AV	WSW 1/4 - 1/2 (0.327 mi.)	R90	485
Reg Id: 9UT2076				
LA MESA SHEET METAL	8135 CENTER DR	N 1/4 - 1/2 (0.384 mi.)	S94	493
Reg Id: 9UT2002				
DELP PLASTERING CO I	8160 CENTER ST	N 1/4 - 1/2 (0.412 mi.)	S95	497
Reg Id: 9UT2211				
BRADCO INTERNATIONAL	8104 COMMERCIAL ST	NNW 1/4 - 1/2 (0.425 mi.)	100	525
Reg Id: 9UT2000				
ANTHONY LA RUSSA	8130 COMMERCIAL ST	NNW 1/4 - 1/2 (0.482 mi.)	V104	541
Reg Id: 9UT2070				
RL DETERS TRUST	8180 COMMERCIAL ST	N 1/4 - 1/2 (0.482 mi.)	U105	549
Reg Id: 9UT2166				
CITY OF LA MESA, PUB	8152 COMMERCIAL ST	N 1/4 - 1/2 (0.485 mi.)	V107	555
Reg Id: 9UT121				

EXECUTIVE SUMMARY

Notify 65: Listings of all Proposition 65 incidents reported to counties by the State Water Resources Control Board and the Regional Water Quality Control Board. This database is no longer updated by the reporting agency.

A review of the Notify 65 list, as provided by EDR, and dated 06/17/2019 has revealed that there are 2 Notify 65 sites within approximately 1 mile of the target property.

<u>Equal/Higher Elevation</u>	<u>Address</u>	<u>Direction / Distance</u>	<u>Map ID</u>	<u>Page</u>
BUY-RITE GASOLINE	8780 GROSSMONT BOULE	NE 1/2 - 1 (0.902 mi.)	115	645
<u>Lower Elevation</u>	<u>Address</u>	<u>Direction / Distance</u>	<u>Map ID</u>	<u>Page</u>
BRADCO INTERNATIONAL	8104 COMMERCIAL ST	NNW 1/4 - 1/2 (0.425 mi.)	100	525

EDR HIGH RISK HISTORICAL RECORDS

EDR Exclusive Records

EDR Hist Auto: EDR has searched selected national collections of business directories and has collected listings of potential gas station/filling station/service station sites that were available to EDR researchers. EDR's review was limited to those categories of sources that might, in EDR's opinion, include gas station/filling station/service station establishments. The categories reviewed included, but were not limited to gas, gas station, gasoline station, filling station, auto, automobile repair, auto service station, service station, etc. This database falls within a category of information EDR classifies as "High Risk Historical Records", or HRHR. EDR's HRHR effort presents unique and sometimes proprietary data about past sites and operations that typically create environmental concerns, but may not show up in current government records searches.

A review of the EDR Hist Auto list, as provided by EDR, has revealed that there are 7 EDR Hist Auto sites within approximately 0.125 miles of the target property.

<u>Equal/Higher Elevation</u>	<u>Address</u>	<u>Direction / Distance</u>	<u>Map ID</u>	<u>Page</u>
EPPLER BILL CHEVRON	4900 SPRING ST	N 0 - 1/8 (0.093 mi.)	D17	80
WOODS GERALD E & DAL	8174 LA MESA BLVD	SSE 0 - 1/8 (0.093 mi.)	B18	80
LA MESA MOTOR CLINIC	8203 UNIVERSITY AVE	N 0 - 1/8 (0.097 mi.)	D19	81
HURST G H	8148 LA MESA BLVD	SSE 0 - 1/8 (0.102 mi.)	B23	92
WOODS G E UNION SERV	8147 LA MESA BLVD	S 0 - 1/8 (0.111 mi.)	29	101
EPPLER JUDITH CHEVRO	8200 UNIVERSITY AVE	N 0 - 1/8 (0.119 mi.)	D30	101
<u>Lower Elevation</u>	<u>Address</u>	<u>Direction / Distance</u>	<u>Map ID</u>	<u>Page</u>
EATON JOE	8068 LA MESA BLVD	WSW 0 - 1/8 (0.124 mi.)	H44	200

EDR Hist Cleaner: EDR has searched selected national collections of business directories and has collected listings of potential dry cleaner sites that were available to EDR researchers. EDR's review was limited to those categories of sources that might, in EDR's opinion, include dry cleaning establishments. The categories reviewed included, but were not limited to dry cleaners, cleaners, laundry, laundromat, cleaning/laundry, wash & dry etc. This database falls within a category of information EDR classifies as "High Risk Historical Records", or HRHR. EDR's HRHR effort presents unique and sometimes proprietary data about past sites and operations that typically create environmental concerns, but may not show up in current government records searches.

A review of the EDR Hist Cleaner list, as provided by EDR, has revealed that there are 4 EDR Hist

EXECUTIVE SUMMARY

Cleaner sites within approximately 0.125 miles of the target property.

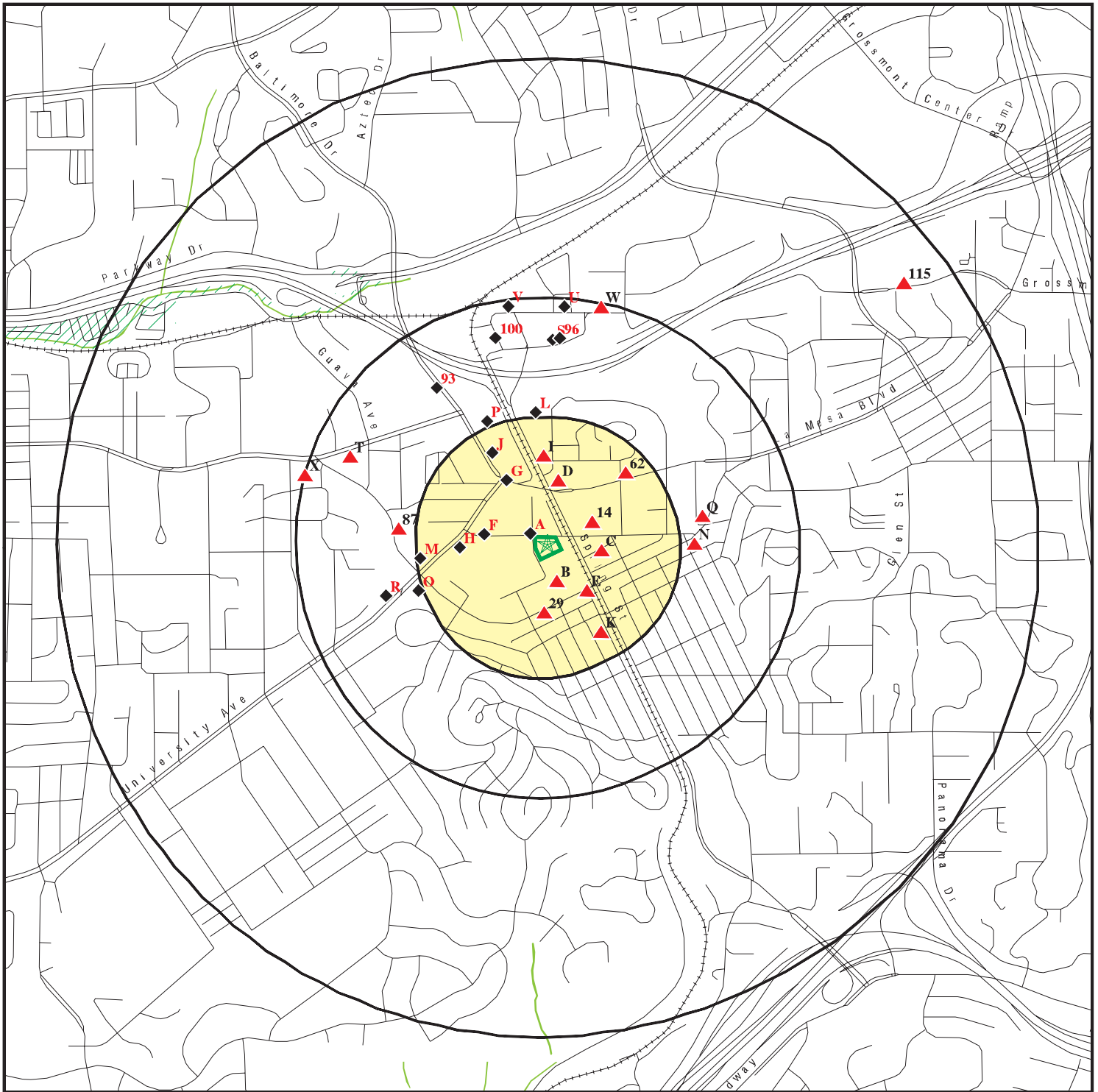
<u>Equal/Higher Elevation</u>	<u>Address</u>	<u>Direction / Distance</u>	<u>Map ID</u>	<u>Page</u>
ULERY LLOYD KENNETH	8221 ORANGE	E 0 - 1/8 (0.084 mi.)	C15	79
TROLLEY DRY CLEANERS	8152 LA MESA BLVD	SSE 0 - 1/8 (0.088 mi.)	B16	79
ROBERTS CLEANERS	8240 LA MESA BLVD	SE 0 - 1/8 (0.101 mi.)	E22	91
ULERY L K	8248 LA MESA BLVD	SE 0 - 1/8 (0.107 mi.)	C28	101







EXECUTIVE SUMMARY

Due to poor or inadequate address information, the following sites were not mapped. Count: 1 records.


<u>Site Name</u>	<u>Database(s)</u>
LA MESA DUMP/BURNSITE	SWF/LF

OVERVIEW MAP - 5779339.2S



-  Target Property
-  Sites at elevations higher than or equal to the target property
-  Sites at elevations lower than the target property
-  Manufactured Gas Plants
-  National Priority List Sites
-  Dept. Defense Sites

-  Indian Reservations BIA
-  100-year flood zone
-  500-year flood zone
-  National Wetland Inventory
-  State Wetlands

-  Areas of Concern

0 1/4 1/2 1 Miles

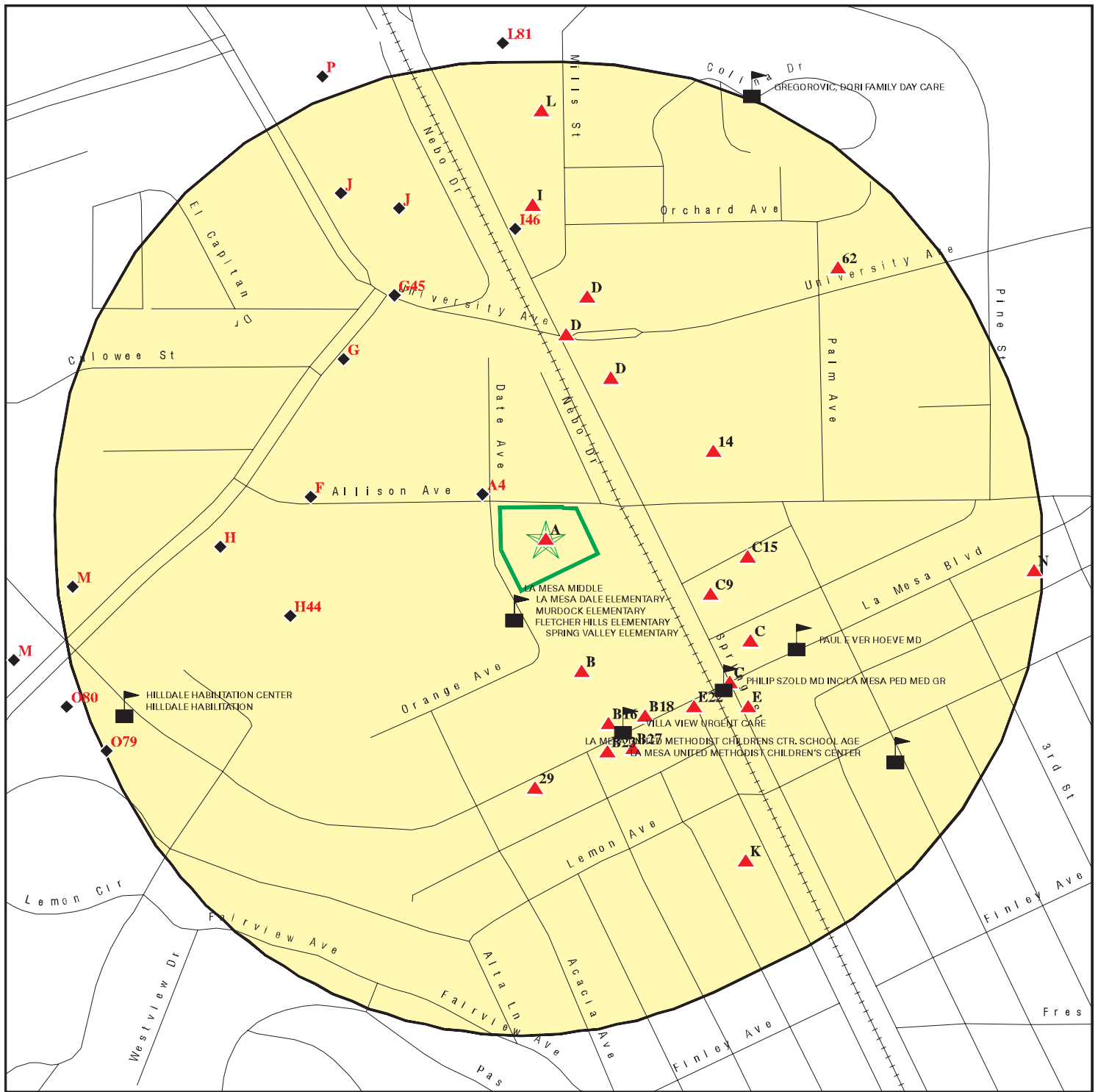









This report includes Interactive Map Layers to display and/or hide map information. The legend includes only those icons for the default map view.




SITE NAME: 19245 - 8181 Allison Avenue, La Mesa, California
 ADDRESS: 8181 Allison Avenue
 La Mesa CA 91942
 LAT/LONG: 32.765729 / 117.021834


CLIENT: Essel Technology Services
 CONTACT: Minh Ngo
 INQUIRY #: 5779339.2s
 DATE: September 05, 2019 8:31 pm

DETAIL MAP - 5779339.2S



-  Target Property
-  Sites at elevations higher than or equal to the target property
-  Sites at elevations lower than the target property
-  Manufactured Gas Plants
-  Sensitive Receptors
-  National Priority List Sites
-  Dept. Defense Sites

-  Indian Reservations BIA
-  100-year flood zone
-  500-year flood zone

-  Areas of Concern

This report includes Interactive Map Layers to display and/or hide map information. The legend includes only those icons for the default map view.

SITE NAME: 19245 - 8181 Allison Avenue, La Mesa, California
 ADDRESS: 8181 Allison Avenue
 La Mesa CA 91942
 LAT/LONG: 32.765729 / 117.021834

CLIENT: Essel Technology Services
 CONTACT: Minh Ngo
 INQUIRY #: 5779339.2s
 DATE: September 05, 2019 8:33 pm

MAP FINDINGS SUMMARY

Database	Search Distance (Miles)	Target Property	< 1/8	1/8 - 1/4	1/4 - 1/2	1/2 - 1	> 1	Total Plotted
STANDARD ENVIRONMENTAL RECORDS								
<i>Federal NPL site list</i>								
NPL	1.000		0	0	0	0	NR	0
Proposed NPL	1.000		0	0	0	0	NR	0
NPL LIENS	1.000		0	0	0	0	NR	0
<i>Federal Delisted NPL site list</i>								
Delisted NPL	1.000		0	0	0	0	NR	0
<i>Federal CERCLIS list</i>								
FEDERAL FACILITY	0.500		0	0	0	NR	NR	0
SEMS	0.500		0	0	0	NR	NR	0
<i>Federal CERCLIS NFRAP site list</i>								
SEMS-ARCHIVE	0.500		0	0	0	NR	NR	0
<i>Federal RCRA CORRACTS facilities list</i>								
CORRACTS	1.000		0	0	0	0	NR	0
<i>Federal RCRA non-CORRACTS TSD facilities list</i>								
RCRA-TSDF	0.500		0	0	0	NR	NR	0
<i>Federal RCRA generators list</i>								
RCRA-LQG	0.250		0	0	NR	NR	NR	0
RCRA-SQG	0.250		4	0	NR	NR	NR	4
RCRA-CESQG	0.250		0	1	NR	NR	NR	1
<i>Federal institutional controls / engineering controls registries</i>								
LUCIS	0.500		0	0	0	NR	NR	0
US ENG CONTROLS	0.500		0	0	0	NR	NR	0
US INST CONTROL	0.500		0	0	0	NR	NR	0
<i>Federal ERNS list</i>								
ERNS	0.001		0	NR	NR	NR	NR	0
<i>State- and tribal - equivalent NPL</i>								
RESPONSE	1.000		0	0	0	0	NR	0
<i>State- and tribal - equivalent CERCLIS</i>								
ENVIROSTOR	1.000		0	0	3	0	NR	3
<i>State and tribal landfill and/or solid waste disposal site lists</i>								
SWF/LF	0.500		0	0	1	NR	NR	1
<i>State and tribal leaking storage tank lists</i>								
SAN DIEGO CO. SAM	0.500		5	5	17	NR	NR	27

MAP FINDINGS SUMMARY

Database	Search Distance (Miles)	Target Property	< 1/8	1/8 - 1/4	1/4 - 1/2	1/2 - 1	> 1	Total Plotted
LUST	0.500		8	8	23	NR	NR	39
INDIAN LUST	0.500		0	0	0	NR	NR	0
CPS-SLIC	0.500		2	3	8	NR	NR	13
State and tribal registered storage tank lists								
FEMA UST	0.250		0	0	NR	NR	NR	0
UST	0.250		3	2	NR	NR	NR	5
AST	0.250		1	0	NR	NR	NR	1
INDIAN UST	0.250		0	0	NR	NR	NR	0
State and tribal voluntary cleanup sites								
VCP	0.500		0	0	0	NR	NR	0
INDIAN VCP	0.500		0	0	0	NR	NR	0
State and tribal Brownfields sites								
BROWNFIELDS	0.500		0	0	0	NR	NR	0
ADDITIONAL ENVIRONMENTAL RECORDS								
Local Brownfield lists								
US BROWNFIELDS	0.500		0	0	0	NR	NR	0
Local Lists of Landfill / Solid Waste Disposal Sites								
WMUDS/SWAT	0.500		0	0	0	NR	NR	0
SWRCY	0.500		0	0	1	NR	NR	1
HAULERS	0.001		0	NR	NR	NR	NR	0
INDIAN ODI	0.500		0	0	0	NR	NR	0
ODI	0.500		0	0	0	NR	NR	0
DEBRIS REGION 9	0.500		0	0	0	NR	NR	0
IHS OPEN DUMPS	0.500		0	0	0	NR	NR	0
Local Lists of Hazardous waste / Contaminated Sites								
US HIST CDL	0.001		0	NR	NR	NR	NR	0
HIST Cal-Sites	1.000		0	0	0	0	NR	0
SCH	0.250		0	0	NR	NR	NR	0
CDL	0.001		0	NR	NR	NR	NR	0
San Diego Co. HMMD	0.001		0	NR	NR	NR	NR	0
CERS HAZ WASTE	0.250		4	7	NR	NR	NR	11
Toxic Pits	1.000		0	0	0	0	NR	0
US CDL	0.001		0	NR	NR	NR	NR	0
PFAS	0.500		0	0	0	NR	NR	0
Local Lists of Registered Storage Tanks								
SWEEPS UST	0.250		6	4	NR	NR	NR	10
HIST UST	0.250		3	4	NR	NR	NR	7
CA FID UST	0.250		0	0	NR	NR	NR	0
CERS TANKS	0.250		3	2	NR	NR	NR	5
Local Land Records								
LIENS	0.001		0	NR	NR	NR	NR	0

MAP FINDINGS SUMMARY

Database	Search Distance (Miles)	Target Property	< 1/8	1/8 - 1/4	1/4 - 1/2	1/2 - 1	> 1	Total Plotted
LIENS 2	0.001		0	NR	NR	NR	NR	0
DEED	0.500		0	0	1	NR	NR	1
Records of Emergency Release Reports								
HMIRS	0.001		0	NR	NR	NR	NR	0
CHMIRS	0.001		0	NR	NR	NR	NR	0
LDS	0.001		0	NR	NR	NR	NR	0
MCS	0.001		0	NR	NR	NR	NR	0
SPILLS 90	0.001		0	NR	NR	NR	NR	0
Other Ascertainable Records								
RCRA NonGen / NLR	0.250		9	9	NR	NR	NR	18
FUDS	1.000		0	0	0	0	NR	0
DOD	1.000		0	0	0	0	NR	0
SCRD DRYCLEANERS	0.500		0	0	0	NR	NR	0
US FIN ASSUR	0.001		0	NR	NR	NR	NR	0
EPA WATCH LIST	0.001		0	NR	NR	NR	NR	0
2020 COR ACTION	0.250		0	0	NR	NR	NR	0
TSCA	0.001		0	NR	NR	NR	NR	0
TRIS	0.001		0	NR	NR	NR	NR	0
SSTS	0.001		0	NR	NR	NR	NR	0
ROD	1.000		0	0	0	0	NR	0
RMP	0.001		0	NR	NR	NR	NR	0
RAATS	0.001		0	NR	NR	NR	NR	0
PRP	0.001		0	NR	NR	NR	NR	0
PADS	0.001		0	NR	NR	NR	NR	0
ICIS	0.001		0	NR	NR	NR	NR	0
FTTS	0.001		0	NR	NR	NR	NR	0
MLTS	0.001		0	NR	NR	NR	NR	0
COAL ASH DOE	0.001		0	NR	NR	NR	NR	0
COAL ASH EPA	0.500		0	0	0	NR	NR	0
PCB TRANSFORMER	0.001		0	NR	NR	NR	NR	0
RADINFO	0.001		0	NR	NR	NR	NR	0
HIST FTTS	0.001		0	NR	NR	NR	NR	0
DOT OPS	0.001		0	NR	NR	NR	NR	0
CONSENT	1.000		0	0	0	0	NR	0
INDIAN RESERV	1.000		0	0	0	0	NR	0
FUSRAP	1.000		0	0	0	0	NR	0
UMTRA	0.500		0	0	0	NR	NR	0
LEAD SMELTERS	0.001		0	NR	NR	NR	NR	0
US AIRS	0.001		0	NR	NR	NR	NR	0
US MINES	0.250		0	0	NR	NR	NR	0
ABANDONED MINES	0.250		0	0	NR	NR	NR	0
FINDS	0.001		0	NR	NR	NR	NR	0
UXO	1.000		0	0	0	0	NR	0
DOCKET HWC	0.001		0	NR	NR	NR	NR	0
ECHO	0.001		0	NR	NR	NR	NR	0
FUELS PROGRAM	0.250		0	0	NR	NR	NR	0
CA BOND EXP. PLAN	1.000		0	0	0	0	NR	0
Cortese	0.500		1	0	1	NR	NR	2
CUPA Listings	0.250		0	0	NR	NR	NR	0

MAP FINDINGS SUMMARY

Database	Search Distance (Miles)	Target Property	< 1/8	1/8 - 1/4	1/4 - 1/2	1/2 - 1	> 1	Total Plotted
DRYCLEANERS	0.250		0	0	NR	NR	NR	0
EMI	0.001		0	NR	NR	NR	NR	0
ENF	0.001		0	NR	NR	NR	NR	0
Financial Assurance	0.001		0	NR	NR	NR	NR	0
HAZNET	0.001	3	0	NR	NR	NR	NR	3
ICE	0.001		0	NR	NR	NR	NR	0
HIST CORTESE	0.500		6	5	14	NR	NR	25
HWP	1.000		0	0	0	0	NR	0
HWT	0.250		0	0	NR	NR	NR	0
MINES	0.250		0	0	NR	NR	NR	0
MWMP	0.250		0	0	NR	NR	NR	0
NPDES	0.001	1	0	NR	NR	NR	NR	1
PEST LIC	0.001		0	NR	NR	NR	NR	0
PROC	0.500		0	0	0	NR	NR	0
Notify 65	1.000		0	0	1	1	NR	2
UIC	0.001		0	NR	NR	NR	NR	0
UIC GEO	0.001		0	NR	NR	NR	NR	0
WASTEWATER PITS	0.500		0	0	0	NR	NR	0
WDS	0.001		0	NR	NR	NR	NR	0
WIP	0.250		0	0	NR	NR	NR	0
MILITARY PRIV SITES	0.001		0	NR	NR	NR	NR	0
PROJECT	0.001		0	NR	NR	NR	NR	0
WDR	0.001		0	NR	NR	NR	NR	0
SAN DIEGO CO LOP	0.001		0	NR	NR	NR	NR	0
CIWQS	0.001	1	0	NR	NR	NR	NR	1
CERS	0.001		0	NR	NR	NR	NR	0
NON-CASE INFO	0.001		0	NR	NR	NR	NR	0
OTHER OIL GAS	0.001		0	NR	NR	NR	NR	0
PROD WATER PONDS	0.001		0	NR	NR	NR	NR	0
SAMPLING POINT	0.001		0	NR	NR	NR	NR	0
WELL STIM PROJ	0.001		0	NR	NR	NR	NR	0

EDR HIGH RISK HISTORICAL RECORDS

EDR Exclusive Records

EDR MGP	1.000		0	0	0	0	NR	0
EDR Hist Auto	0.125		7	NR	NR	NR	NR	7
EDR Hist Cleaner	0.125		4	NR	NR	NR	NR	4

EDR RECOVERED GOVERNMENT ARCHIVES

Exclusive Recovered Govt. Archives

RGA LF	0.001		0	NR	NR	NR	NR	0
RGA LUST	0.001		0	NR	NR	NR	NR	0

- Totals --		5	66	50	70	1	0	192
-------------	--	---	----	----	----	---	---	-----

NOTES:

TP = Target Property

NR = Not Requested at this Search Distance

Sites may be listed in more than one database

Map ID
Direction
Distance
Elevation

MAP FINDINGS

Site

Database(s)

EDR ID Number
EPA ID Number

A1
Target
Property
RELIN PIPELINE 3 FROM LAKE MURRAY TO SWEETWATER R
8181 ALLISON AVENUE
LA MESA, CA 91942

HAZNET
NPDES
CIWQS
S112994274
N/A

Site 1 of 4 in cluster A

Actual:
537 ft.

HAZNET:

Name: CITY OF LA MESA PUBLIC WORKS
Address: 8181 ALLISON AVE
City,State,Zip: LA MESA, CA 919425523
Year: 2011
GEPAID: CAC002677022
Contact: DIRK EPPERSON
Telephone: 6196671152
Mailing Name: Not reported
Mailing Address: 8130 ALLISON AVE
Mailing City,St,Zip: LA MESA, CA 919425502
Gen County: San Diego
TSD EPA ID: CAD009007626
TSD County: Los Angeles
Tons: 4.4
CA Waste Code: 151-Asbestos containing waste
Method: H132-Landfill Or Surface Impoundment That Will Be Closed As Landfill(
To Include On-Site Treatment And/Or Stabilization)
Facility County: San Diego

NPDES:

Name: RELIN PIPELINE 3 FROM LAKE MURRAY TO SWEETWATER RESERVOIR
Address: 8181 ALLISON AVENUE
City,State,Zip: LA MESA, CA 91942
Facility Status: Terminated
NPDES Number: CAS000002
Region: 9
Agency Number: 0
Regulatory Measure ID: 490289
Place ID: Not reported
Order Number: 2009-0009-DWQ
WDID: 9 37C381154
Regulatory Measure Type: Enrollee
Program Type: Construction
Adoption Date Of Regulatory Measure: Not reported
Effective Date Of Regulatory Measure: 09/21/2017
Termination Date Of Regulatory Measure: 12/06/2018
Expiration Date Of Regulatory Measure: Not reported
Discharge Address: 4677 Overland Ave
Discharge Name: San Diego Cnty Water Authority
Discharge City: San Diego
Discharge State: California
Discharge Zip: 92123
Status: Not reported
Status Date: Not reported
Operator Name: Not reported
Operator Address: Not reported
Operator City: Not reported
Operator State: Not reported
Operator Zip: Not reported

NPDES as of 03/2018:

NPDES Number: CAS000002

Map ID
Direction
Distance
Elevation

MAP FINDINGS

Site

Database(s)

EDR ID Number
EPA ID Number

RELINE PIPELINE 3 FROM LAKE MURRAY TO SWEETWATER RESERVOIR (Continued)

S112994274

Status: Active
Agency Number: 0
Region: 9
Regulatory Measure ID: 490289
Order Number: 2009-0009-DWQ
Regulatory Measure Type: Enrollee
Place ID: Not reported
WDID: 9 37C381154
Program Type: Construction
Adoption Date Of Regulatory Measure: Not reported
Effective Date Of Regulatory Measure: 09/21/2017
Expiration Date Of Regulatory Measure: Not reported
Termination Date Of Regulatory Measure: Not reported
Discharge Name: San Diego Cnty Water Authority
Discharge Address: 4677 Overland Ave
Discharge City: San Diego
Discharge State: California
Discharge Zip: 92123
Received Date: Not reported
Processed Date: Not reported
Status: Not reported
Status Date: Not reported
Place Size: Not reported
Place Size Unit: Not reported
Contact: Not reported
Contact Title: Not reported
Contact Phone: Not reported
Contact Phone Ext: Not reported
Contact Email: Not reported
Operator Name: Not reported
Operator Address: Not reported
Operator City: Not reported
Operator State: Not reported
Operator Zip: Not reported
Operator Contact: Not reported
Operator Contact Title: Not reported
Operator Contact Phone: Not reported
Operator Contact Phone Ext: Not reported
Operator Contact Email: Not reported
Operator Type: Not reported
Developer: Not reported
Developer Address: Not reported
Developer City: Not reported
Developer State: Not reported
Developer Zip: Not reported
Developer Contact: Not reported
Developer Contact Title: Not reported
Constype Linear Utility Ind: Not reported
Emergency Phone: Not reported
Emergency Phone Ext: Not reported
Constype Above Ground Ind: Not reported
Constype Below Ground Ind: Not reported
Constype Cable Line Ind: Not reported
Constype Comm Line Ind: Not reported
Constype Commercial Ind: Not reported
Constype Electrical Line Ind: Not reported
Constype Gas Line Ind: Not reported

Map ID
Direction
Distance
Elevation

MAP FINDINGS

Site

Database(s)

EDR ID Number
EPA ID Number

RELINE PIPELINE 3 FROM LAKE MURRAY TO SWEETWATER RESERVOIR (Continued)

S112994274

Constype Industrial Ind:	Not reported
Constype Other Description:	Not reported
Constype Other Ind:	Not reported
Constype Recons Ind:	Not reported
Constype Residential Ind:	Not reported
Constype Transport Ind:	Not reported
Constype Utility Description:	Not reported
Constype Utility Ind:	Not reported
Constype Water Sewer Ind:	Not reported
Dir Discharge Uswater Ind:	Not reported
Receiving Water Name:	Not reported
Certifier:	Not reported
Certifier Title:	Not reported
Certification Date:	Not reported
Primary Sic:	Not reported
Secondary Sic:	Not reported
Tertiary Sic:	Not reported

Name:	RELINE PIPELINE 3 FROM LAKE MURRAY TO SWEETWATER RESERVOIR
Address:	8181 ALLISON AVENUE
City,State,Zip:	LA MESA, CA 91942
Facility Status:	Not reported
NPDES Number:	Not reported
Region:	Not reported
Agency Number:	Not reported
Regulatory Measure ID:	Not reported
Place ID:	Not reported
Order Number:	Not reported
WDID:	9 37C381154
Regulatory Measure Type:	Construction
Program Type:	Not reported
Adoption Date Of Regulatory Measure:	Not reported
Effective Date Of Regulatory Measure:	Not reported
Termination Date Of Regulatory Measure:	Not reported
Expiration Date Of Regulatory Measure:	Not reported
Discharge Address:	Not reported
Discharge Name:	Not reported
Discharge City:	Not reported
Discharge State:	Not reported
Discharge Zip:	Not reported
Status:	Terminated
Status Date:	01/02/2019
Operator Name:	San Diego Cnty Water Authority
Operator Address:	4677 Overland Ave
Operator City:	San Diego
Operator State:	California
Operator Zip:	92123

NPDES as of 03/2018:	
NPDES Number:	CAS000002
Status:	Active
Agency Number:	0
Region:	9
Regulatory Measure ID:	490289
Order Number:	2009-0009-DWQ
Regulatory Measure Type:	Enrollee
Place ID:	Not reported

Map ID
Direction
Distance
Elevation

MAP FINDINGS

Site

Database(s)

EDR ID Number
EPA ID Number

RELINE PIPELINE 3 FROM LAKE MURRAY TO SWEETWATER RESERVOIR (Continued)

S112994274

WDID:	9 37C381154
Program Type:	Construction
Adoption Date Of Regulatory Measure:	Not reported
Effective Date Of Regulatory Measure:	09/21/2017
Expiration Date Of Regulatory Measure:	Not reported
Termination Date Of Regulatory Measure:	Not reported
Discharge Name:	San Diego Cnty Water Authority
Discharge Address:	4677 Overland Ave
Discharge City:	San Diego
Discharge State:	California
Discharge Zip:	92123
Received Date:	Not reported
Processed Date:	Not reported
Status:	Not reported
Status Date:	Not reported
Place Size:	Not reported
Place Size Unit:	Not reported
Contact:	Not reported
Contact Title:	Not reported
Contact Phone:	Not reported
Contact Phone Ext:	Not reported
Contact Email:	Not reported
Operator Name:	Not reported
Operator Address:	Not reported
Operator City:	Not reported
Operator State:	Not reported
Operator Zip:	Not reported
Operator Contact:	Not reported
Operator Contact Title:	Not reported
Operator Contact Phone:	Not reported
Operator Contact Phone Ext:	Not reported
Operator Contact Email:	Not reported
Operator Type:	Not reported
Developer:	Not reported
Developer Address:	Not reported
Developer City:	Not reported
Developer State:	Not reported
Developer Zip:	Not reported
Developer Contact:	Not reported
Developer Contact Title:	Not reported
Constype Linear Utility Ind:	Not reported
Emergency Phone:	Not reported
Emergency Phone Ext:	Not reported
Constype Above Ground Ind:	Not reported
Constype Below Ground Ind:	Not reported
Constype Cable Line Ind:	Not reported
Constype Comm Line Ind:	Not reported
Constype Commercial Ind:	Not reported
Constype Electrical Line Ind:	Not reported
Constype Gas Line Ind:	Not reported
Constype Industrial Ind:	Not reported
Constype Other Description:	Not reported
Constype Other Ind:	Not reported
Constype Recons Ind:	Not reported
Constype Residential Ind:	Not reported
Constype Transport Ind:	Not reported
Constype Utility Description:	Not reported

Map ID
Direction
Distance
Elevation

MAP FINDINGS

Site

Database(s)

EDR ID Number
EPA ID Number

RELINE PIPELINE 3 FROM LAKE MURRAY TO SWEETWATER RESERVOIR (Continued)

S112994274

Constype Utility Ind: Not reported
Constype Water Sewer Ind: Not reported
Dir Discharge Uswater Ind: Not reported
Receiving Water Name: Not reported
Certifier: Not reported
Certifier Title: Not reported
Certification Date: Not reported
Primary Sic: Not reported
Secondary Sic: Not reported
Tertiary Sic: Not reported

CIWQS:

Name: RELINE PIPELINE 3 FROM LAKE MURRAY TO SWEETWATER RESERVOIR
Address: 8181 ALLISON AVENUE
City,State,Zip: LA MESA, CA 91942
Agency: San Diego Cnty Water Authority
Agency Address: 4677 Overland Ave, San Diego, CA 92123
Place/Project Type: Construction - Below Ground, Water/Sewer Line, Other Linear: Interior
Reline of 66" and 69" Prestressed Concrete Pipe
SIC/NAICS: Not reported
Region: 9
Program: CONSTW
Regulatory Measure Status: Terminated
Regulatory Measure Type: Storm water construction
Order Number: 2009-0009-DWQ
WDID: 9 37C381154
NPDES Number: CAS000002
Adoption Date: Not reported
Effective Date: 09/21/2017
Termination Date: 12/06/2018
Expiration/Review Date: Not reported
Design Flow: Not reported
Major/Minor: Not reported
Complexity: Not reported
TTWQ: Not reported
Enforcement Actions within 5 years: 0
Violations within 5 years: 0
Latitude: 32.77
Longitude: -117.02

A2 **CITY OF LA MESA POLICE HQ**
Target **8181 ALLISON AVE**
Property **LA MESA, CA 91941**

HAZNET **S113049870**
N/A

Site 2 of 4 in cluster A

Actual: **HAZNET:**
537 ft. Name: CITY OF LA MESA POLICE HQ
Address: 8181 ALLISON AVE
City,State,Zip: LA MESA, CA 919415099
Year: 1993
GEPAID: CAL000074011
Contact: --
Telephone: --
Mailing Name: Not reported
Mailing Address: PO BOX 937

Map ID
Direction
Distance
Elevation

MAP FINDINGS

Site

Database(s)

EDR ID Number
EPA ID Number

CITY OF LA MESA POLICE HQ (Continued)

S113049870

Mailing City,St,Zip: LA MESA, CA 919410000
Gen County: San Diego
TSD EPA ID: CAT000646117
TSD County: Kings
Tons: 2.55
CA Waste Code: 181-Other inorganic solid waste
Method: D80-Disposal, Land Fill
Facility County: San Diego

Name: CITY OF LA MESA POLICE HQ
Address: 8181 ALLISON AVE
City,State,Zip: LA MESA, CA 919415099
Year: 1993
GEPAID: CAL000074011
Contact: --
Telephone: --
Mailing Name: Not reported
Mailing Address: PO BOX 937
Mailing City,St,Zip: LA MESA, CA 919410000
Gen County: San Diego
TSD EPA ID: CAD009007626
TSD County: Los Angeles
Tons: 5.6466
CA Waste Code: 151-Asbestos containing waste
Method: D80-Disposal, Land Fill
Facility County: San Diego

**A3
Target
Property**

**CITY OF LA MESA POLICE HEAD QUARTERS
8181 ALLISON AVE
LA MESA, CA 91942**

**HAZNET S113462596
N/A**

Site 3 of 4 in cluster A

**Actual:
537 ft.**

HAZNET:
Name: CITY OF LA MESA POLICE HEAD QUARTERS
Address: 8181 ALLISON AVE
City,State,Zip: LA MESA, CA 919425523
Year: 2010
GEPAID: CAC002657393
Contact: TERRI BOWKER, EXT 675
Telephone: 6194636611
Mailing Name: Not reported
Mailing Address: 8130 ALLISON AVE
Mailing City,St,Zip: LA MESA, CA 919425502
Gen County: San Diego
TSD EPA ID: NVD980895338
TSD County: 99
Tons: 0.02
CA Waste Code: 214-Unspecified solvent mixture
Method: H141-Storage, Bulking, And/Or Transfer Off Site--No Treatment/Reovery
(H010-H129) Or (H131-H135)
Facility County: San Diego

Name: CITY OF LA MESA POLICE HEAD QUARTERS
Address: 8181 ALLISON AVE
City,State,Zip: LA MESA, CA 919425523
Year: 2010
GEPAID: CAC002657393

Map ID
Direction
Distance
Elevation

MAP FINDINGS

Site

Database(s)

EDR ID Number
EPA ID Number

CITY OF LA MESA POLICE HEAD QUARTERS (Continued)

S113462596

Contact: TERRI BOWKER, EXT 675
Telephone: 6194636611
Mailing Name: Not reported
Mailing Address: 8130 ALLISON AVE
Mailing City,St,Zip: LA MESA, CA 919425502
Gen County: San Diego
TSD EPA ID: NVD980895338
TSD County: 99
Tons: 0.0075
CA Waste Code: -
Method: H141-Storage, Bulking, And/Or Transfer Off Site--No Treatment/Reovery
(H010-H129) Or (H131-H135)
Facility County: San Diego

Name: CITY OF LA MESA POLICE HEAD QUARTERS
Address: 8181 ALLISON AVE
City,State,Zip: LA MESA, CA 919425523
Year: 2010
GEPAID: CAC002657393
Contact: TERRI BOWKER, EXT 675
Telephone: 6194636611
Mailing Name: Not reported
Mailing Address: 8130 ALLISON AVE
Mailing City,St,Zip: LA MESA, CA 919425502
Gen County: San Diego
TSD EPA ID: NVD980895338
TSD County: 99
Tons: 0.005
CA Waste Code: 791-Liquids with pH <= 2
Method: H121-Neutralization Only
Facility County: San Diego

Name: CITY OF LA MESA POLICE HEAD QUARTERS
Address: 8181 ALLISON AVE
City,State,Zip: LA MESA, CA 919425523
Year: 2010
GEPAID: CAC002657393
Contact: TERRI BOWKER, EXT 675
Telephone: 6194636611
Mailing Name: Not reported
Mailing Address: 8130 ALLISON AVE
Mailing City,St,Zip: LA MESA, CA 919425502
Gen County: San Diego
TSD EPA ID: NVD980895338
TSD County: 99
Tons: 0.015
CA Waste Code: -
Method: H121-Neutralization Only
Facility County: San Diego

Map ID
Direction
Distance
Elevation

MAP FINDINGS

Site

Database(s)

EDR ID Number
EPA ID Number

A4
NW
< 1/8
0.012 mi.
64 ft.
SEWAGE COLLECTION SYSTEM
8130 ALLISON
LA MESA, CA 92041
Site 4 of 4 in cluster A

ENF
HIST CORTESE
CIWQS
S100858704
N/A

Relative:
Lower

ENF:

Actual:
535 ft.

Name: CITY OF LA MESA CS
Address: 8130 ALLISON AVENUE
City,State,Zip: LA MESA, CA 91942
Region: 9
Facility Id: 631922
Agency Name: La Mesa City
Place Type: Utility
Place Subtype: Collection_System
Facility Type: Municipal/Domestic
Agency Type: City Agency
Of Agencies: 1
Place Latitude: Not reported
Place Longitude: Not reported
SIC Code 1: 4952
SIC Desc 1: Sewerage Systems
SIC Code 2: Not reported
SIC Desc 2: Not reported
SIC Code 3: Not reported
SIC Desc 3: Not reported
NAICS Code 1: Not reported
NAICS Desc 1: Not reported
NAICS Code 2: Not reported
NAICS Desc 2: Not reported
NAICS Code 3: Not reported
NAICS Desc 3: Not reported
Of Places: 1
Source Of Facility: Reg Meas
Design Flow: 7
Threat To Water Quality: 2
Complexity: C
Pretreatment: X - Facility is not a POTW
Facility Waste Type: Domestic wastewater
Facility Waste Type 2: Not reported
Facility Waste Type 3: Not reported
Facility Waste Type 4: Not reported
Program: SSOMUNILRG
Program Category1: SSO
Program Category2: WDR
Of Programs: 1
WDID: 9 000000752
Reg Measure Id: 213936
Reg Measure Type: Enrollee
Region: 9
Order #: R9-2007-0005
Npdes# CA#: Not reported
Major-Minor: Not reported
Npdes Type: Not reported
Reclamation: N - No
Dredge Fill Fee: Not reported
301H: Not reported
Application Fee Amt Received: Not reported
Status: Active

Map ID
Direction
Distance
Elevation

MAP FINDINGS

Site

Database(s)

EDR ID Number
EPA ID Number

SEWAGE COLLECTION SYSTEM (Continued)

S100858704

Status Date: 11/29/2017
Effective Date: 05/09/1996
Expiration/Review Date: 05/08/2006
Termination Date: Not reported
WDR Review - Amend: Not reported
WDR Review - Revise/Renew: Not reported
WDR Review - Rescind: Not reported
WDR Review - No Action Required: Not reported
WDR Review - Pending: Not reported
WDR Review - Planned: Not reported
Status Enrollee: Y
Individual/General: I
Fee Code: 19 - Non Billable by Administrative Determination
Direction/Voice: Passive
Enforcement Id(EID): 251842
Region: 9
Order / Resolution Number: UNKNOWN
Enforcement Action Type: Staff Enforcement Letter
Effective Date: 03/19/2004
Adoption/Issuance Date: Not reported
Achieve Date: Not reported
Termination Date: 03/19/2004
ACL Issuance Date: Not reported
EPL Issuance Date: Not reported
Status: Historical
Title: Enforcement - 9 000000752
Description: Response letter for the Jul-Sep 2003 and Oct-Dec 2003 SSO quarterly reports. One violation (each) was cited for the quarters.

Program: WDRMUNILRG
Latest Milestone Completion Date: Not reported
Of Programs1: 1
Total Assessment Amount: 0
Initial Assessed Amount: 0
Liability \$ Amount: 0
Project \$ Amount: 0
Liability \$ Paid: 0
Project \$ Completed: 0
Total \$ Paid/Completed Amount: 0

Name: CITY OF LA MESA CS
Address: 8130 ALLISON AVENUE
City,State,Zip: LA MESA, CA 91942
Region: 9
Facility Id: 631922
Agency Name: La Mesa City
Place Type: Utility
Place Subtype: Collection_System
Facility Type: Municipal/Domestic
Agency Type: City Agency
Of Agencies: 1
Place Latitude: Not reported
Place Longitude: Not reported
SIC Code 1: 4952
SIC Desc 1: Sewerage Systems
SIC Code 2: Not reported
SIC Desc 2: Not reported

Map ID
Direction
Distance
Elevation

MAP FINDINGS

Site

Database(s)

EDR ID Number
EPA ID Number

SEWAGE COLLECTION SYSTEM (Continued)

S100858704

SIC Code 3:	Not reported
SIC Desc 3:	Not reported
NAICS Code 1:	Not reported
NAICS Desc 1:	Not reported
NAICS Code 2:	Not reported
NAICS Desc 2:	Not reported
NAICS Code 3:	Not reported
NAICS Desc 3:	Not reported
# Of Places:	1
Source Of Facility:	Reg Meas
Design Flow:	7
Threat To Water Quality:	2
Complexity:	C
Pretreatment:	X - Facility is not a POTW
Facility Waste Type:	Domestic wastewater
Facility Waste Type 2:	Not reported
Facility Waste Type 3:	Not reported
Facility Waste Type 4:	Not reported
Program:	SSOMUNILRG
Program Category1:	SSO
Program Category2:	WDR
# Of Programs:	1
WDID:	9 000000752
Reg Measure Id:	213936
Reg Measure Type:	Enrollee
Region:	9
Order #:	R9-2007-0005
Npdes# CA#:	Not reported
Major-Minor:	Not reported
Npdes Type:	Not reported
Reclamation:	N - No
Dredge Fill Fee:	Not reported
301H:	Not reported
Application Fee Amt Received:	Not reported
Status:	Active
Status Date:	11/29/2017
Effective Date:	05/09/1996
Expiration/Review Date:	05/08/2006
Termination Date:	Not reported
WDR Review - Amend:	Not reported
WDR Review - Revise/Renew:	Not reported
WDR Review - Rescind:	Not reported
WDR Review - No Action Required:	Not reported
WDR Review - Pending:	Not reported
WDR Review - Planned:	Not reported
Status Enrollee:	Y
Individual/General:	I
Fee Code:	19 - Non Billable by Administrative Determination
Direction/Voice:	Passive
Enforcement Id(EID):	242954
Region:	9
Order / Resolution Number:	UNKNOWN
Enforcement Action Type:	Staff Enforcement Letter
Effective Date:	08/05/2003
Adoption/Issuance Date:	Not reported
Achieve Date:	Not reported
Termination Date:	08/05/2003

Map ID
Direction
Distance
Elevation

MAP FINDINGS

Site

Database(s)

EDR ID Number
EPA ID Number

SEWAGE COLLECTION SYSTEM (Continued)

S100858704

ACL Issuance Date:	Not reported
EPL Issuance Date:	Not reported
Status:	Historical
Title:	Enforcement - 9 000000752
Description:	Response letter for the Apr-Jun 2002, Jul-Sep 2002, Oct-Dec 2002, Jan-Mar 2003, and Apr-Jun 2003 SSO quarterly reports. One violation (each) was cited for the Apr-Jun 2002 and the Oct-Dec 2002 quarters.
Program:	WDRMUNILRG
Latest Milestone Completion Date:	Not reported
# Of Programs1:	1
Total Assessment Amount:	0
Initial Assessed Amount:	0
Liability \$ Amount:	0
Project \$ Amount:	0
Liability \$ Paid:	0
Project \$ Completed:	0
Total \$ Paid/Completed Amount:	0
Name:	CITY OF LA MESA CS
Address:	8130 ALLISON AVENUE
City,State,Zip:	LA MESA, CA 91942
Region:	9
Facility Id:	631922
Agency Name:	La Mesa City
Place Type:	Utility
Place Subtype:	Collection_System
Facility Type:	Municipal/Domestic
Agency Type:	City Agency
# Of Agencies:	1
Place Latitude:	Not reported
Place Longitude:	Not reported
SIC Code 1:	4952
SIC Desc 1:	Sewerage Systems
SIC Code 2:	Not reported
SIC Desc 2:	Not reported
SIC Code 3:	Not reported
SIC Desc 3:	Not reported
NAICS Code 1:	Not reported
NAICS Desc 1:	Not reported
NAICS Code 2:	Not reported
NAICS Desc 2:	Not reported
NAICS Code 3:	Not reported
NAICS Desc 3:	Not reported
# Of Places:	1
Source Of Facility:	Reg Meas
Design Flow:	7
Threat To Water Quality:	2
Complexity:	C
Pretreatment:	X - Facility is not a POTW
Facility Waste Type:	Domestic wastewater
Facility Waste Type 2:	Not reported
Facility Waste Type 3:	Not reported
Facility Waste Type 4:	Not reported
Program:	SSOMUNILRG
Program Category1:	SSO
Program Category2:	WDR

Map ID
Direction
Distance
Elevation

MAP FINDINGS

Site

Database(s)

EDR ID Number
EPA ID Number

SEWAGE COLLECTION SYSTEM (Continued)

S100858704

# Of Programs:	1
WDID:	9 000000752
Reg Measure Id:	213936
Reg Measure Type:	Enrollee
Region:	9
Order #:	R9-2007-0005
Npdes# CA#:	Not reported
Major-Minor:	Not reported
Npdes Type:	Not reported
Reclamation:	N - No
Dredge Fill Fee:	Not reported
301H:	Not reported
Application Fee Amt Received:	Not reported
Status:	Active
Status Date:	11/29/2017
Effective Date:	05/09/1996
Expiration/Review Date:	05/08/2006
Termination Date:	Not reported
WDR Review - Amend:	Not reported
WDR Review - Revise/Renew:	Not reported
WDR Review - Rescind:	Not reported
WDR Review - No Action Required:	Not reported
WDR Review - Pending:	Not reported
WDR Review - Planned:	Not reported
Status Enrollee:	Y
Individual/General:	I
Fee Code:	19 - Non Billable by Administrative Determination
Direction/Voice:	Passive
Enforcement Id(EID):	242795
Region:	9
Order / Resolution Number:	UNKNOWN
Enforcement Action Type:	13267 Letter
Effective Date:	11/14/2001
Adoption/Issuance Date:	Not reported
Achieve Date:	Not reported
Termination Date:	Not reported
ACL Issuance Date:	Not reported
EPL Issuance Date:	Not reported
Status:	Historical
Title:	Enforcement - 9 000000752
Description:	NOV NO. R9-2001-0334 and 13267
Program:	WDRMUNILRG
Latest Milestone Completion Date:	Not reported
# Of Programs1:	1
Total Assessment Amount:	0
Initial Assessed Amount:	0
Liability \$ Amount:	0
Project \$ Amount:	0
Liability \$ Paid:	0
Project \$ Completed:	0
Total \$ Paid/Completed Amount:	0
Name:	CITY OF LA MESA CS
Address:	8130 ALLISON AVENUE
City,State,Zip:	LA MESA, CA 91942
Region:	9
Facility Id:	631922

Map ID
Direction
Distance
Elevation

MAP FINDINGS

Site

Database(s)

EDR ID Number
EPA ID Number

SEWAGE COLLECTION SYSTEM (Continued)

S100858704

Agency Name:	La Mesa City
Place Type:	Utility
Place Subtype:	Collection_System
Facility Type:	Municipal/Domestic
Agency Type:	City Agency
# Of Agencies:	1
Place Latitude:	Not reported
Place Longitude:	Not reported
SIC Code 1:	4952
SIC Desc 1:	Sewerage Systems
SIC Code 2:	Not reported
SIC Desc 2:	Not reported
SIC Code 3:	Not reported
SIC Desc 3:	Not reported
NAICS Code 1:	Not reported
NAICS Desc 1:	Not reported
NAICS Code 2:	Not reported
NAICS Desc 2:	Not reported
NAICS Code 3:	Not reported
NAICS Desc 3:	Not reported
# Of Places:	1
Source Of Facility:	Reg Meas
Design Flow:	7
Threat To Water Quality:	2
Complexity:	C
Pretreatment:	X - Facility is not a POTW
Facility Waste Type:	Domestic wastewater
Facility Waste Type 2:	Not reported
Facility Waste Type 3:	Not reported
Facility Waste Type 4:	Not reported
Program:	SSOMUNILRG
Program Category1:	SSO
Program Category2:	WDR
# Of Programs:	1
WDID:	9 000000752
Reg Measure Id:	213936
Reg Measure Type:	Enrollee
Region:	9
Order #:	R9-2007-0005
Npdes# CA#:	Not reported
Major-Minor:	Not reported
Npdes Type:	Not reported
Reclamation:	N - No
Dredge Fill Fee:	Not reported
301H:	Not reported
Application Fee Amt Received:	Not reported
Status:	Active
Status Date:	11/29/2017
Effective Date:	05/09/1996
Expiration/Review Date:	05/08/2006
Termination Date:	Not reported
WDR Review - Amend:	Not reported
WDR Review - Revise/Renew:	Not reported
WDR Review - Rescind:	Not reported
WDR Review - No Action Required:	Not reported
WDR Review - Pending:	Not reported
WDR Review - Planned:	Not reported

Map ID
Direction
Distance
Elevation

MAP FINDINGS

Site

Database(s)

EDR ID Number
EPA ID Number

SEWAGE COLLECTION SYSTEM (Continued)

S100858704

Status Enrollee: Y
Individual/General: I
Fee Code: 19 - Non Billable by Administrative Determination
Direction/Voice: Passive
Enforcement Id(EID): 242794
Region: 9
Order / Resolution Number: UNKNOWN
Enforcement Action Type: Notice of Violation
Effective Date: 11/14/2001
Adoption/Issuance Date: Not reported
Achieve Date: Not reported
Termination Date: 11/14/2001
ACL Issuance Date: Not reported
EPL Issuance Date: Not reported
Status: Historical
Title: Enforcement - 9 000000752
Description: NOV NO. R9-2001-0334 and 13267
Program: WDRMUNILRG
Latest Milestone Completion Date: Not reported
Of Programs1: 1
Total Assessment Amount: 0
Initial Assessed Amount: 0
Liability \$ Amount: 0
Project \$ Amount: 0
Liability \$ Paid: 0
Project \$ Completed: 0
Total \$ Paid/Completed Amount: 0

Name: CITY OF LA MESA CS
Address: 8130 ALLISON AVENUE
City,State,Zip: LA MESA, CA 91942
Region: 9
Facility Id: 631922
Agency Name: La Mesa City
Place Type: Utility
Place Subtype: Collection_System
Facility Type: Municipal/Domestic
Agency Type: City Agency
Of Agencies: 1
Place Latitude: Not reported
Place Longitude: Not reported
SIC Code 1: 4952
SIC Desc 1: Sewerage Systems
SIC Code 2: Not reported
SIC Desc 2: Not reported
SIC Code 3: Not reported
SIC Desc 3: Not reported
NAICS Code 1: Not reported
NAICS Desc 1: Not reported
NAICS Code 2: Not reported
NAICS Desc 2: Not reported
NAICS Code 3: Not reported
NAICS Desc 3: Not reported
Of Places: 1
Source Of Facility: Reg Meas
Design Flow: 7
Threat To Water Quality: 2

Map ID
Direction
Distance
Elevation

MAP FINDINGS

Site

Database(s)

EDR ID Number
EPA ID Number

SEWAGE COLLECTION SYSTEM (Continued)

S100858704

Complexity:	C
Pretreatment:	X - Facility is not a POTW
Facility Waste Type:	Domestic wastewater
Facility Waste Type 2:	Not reported
Facility Waste Type 3:	Not reported
Facility Waste Type 4:	Not reported
Program:	SSOMUNILRG
Program Category1:	SSO
Program Category2:	WDR
# Of Programs:	1
WDID:	9 000000752
Reg Measure Id:	213936
Reg Measure Type:	Enrollee
Region:	9
Order #:	R9-2007-0005
Npdes# CA#:	Not reported
Major-Minor:	Not reported
Npdes Type:	Not reported
Reclamation:	N - No
Dredge Fill Fee:	Not reported
301H:	Not reported
Application Fee Amt Received:	Not reported
Status:	Active
Status Date:	11/29/2017
Effective Date:	05/09/1996
Expiration/Review Date:	05/08/2006
Termination Date:	Not reported
WDR Review - Amend:	Not reported
WDR Review - Revise/Renew:	Not reported
WDR Review - Rescind:	Not reported
WDR Review - No Action Required:	Not reported
WDR Review - Pending:	Not reported
WDR Review - Planned:	Not reported
Status Enrollee:	Y
Individual/General:	I
Fee Code:	19 - Non Billable by Administrative Determination
Direction/Voice:	Passive
Enforcement Id(EID):	234992
Region:	9
Order / Resolution Number:	UNKNOWN
Enforcement Action Type:	Staff Enforcement Letter
Effective Date:	08/10/2000
Adoption/Issuance Date:	Not reported
Achieve Date:	Not reported
Termination Date:	08/10/2000
ACL Issuance Date:	Not reported
EPL Issuance Date:	Not reported
Status:	Historical
Title:	Enforcement - 9 000000752
Description:	Letter sent to agency acknowledging 3 violations which were reported in their April - June 2000 quarterly SSO report
Program:	WDRMUNILRG
Latest Milestone Completion Date:	Not reported
# Of Programs1:	1
Total Assessment Amount:	0
Initial Assessed Amount:	0
Liability \$ Amount:	0

Map ID
Direction
Distance
Elevation

MAP FINDINGS

Site

Database(s)

EDR ID Number
EPA ID Number

SEWAGE COLLECTION SYSTEM (Continued)

S100858704

Project \$ Amount:	0
Liability \$ Paid:	0
Project \$ Completed:	0
Total \$ Paid/Completed Amount:	0
Name:	CITY OF LA MESA CS
Address:	8130 ALLISON AVENUE
City,State,Zip:	LA MESA, CA 91942
Region:	9
Facility Id:	631922
Agency Name:	La Mesa City
Place Type:	Utility
Place Subtype:	Collection_System
Facility Type:	Municipal/Domestic
Agency Type:	City Agency
# Of Agencies:	1
Place Latitude:	Not reported
Place Longitude:	Not reported
SIC Code 1:	4952
SIC Desc 1:	Sewerage Systems
SIC Code 2:	Not reported
SIC Desc 2:	Not reported
SIC Code 3:	Not reported
SIC Desc 3:	Not reported
NAICS Code 1:	Not reported
NAICS Desc 1:	Not reported
NAICS Code 2:	Not reported
NAICS Desc 2:	Not reported
NAICS Code 3:	Not reported
NAICS Desc 3:	Not reported
# Of Places:	1
Source Of Facility:	Reg Meas
Design Flow:	7
Threat To Water Quality:	2
Complexity:	C
Pretreatment:	X - Facility is not a POTW
Facility Waste Type:	Domestic wastewater
Facility Waste Type 2:	Not reported
Facility Waste Type 3:	Not reported
Facility Waste Type 4:	Not reported
Program:	SSOMUNILRG
Program Category1:	SSO
Program Category2:	WDR
# Of Programs:	1
WDID:	9 000000752
Reg Measure Id:	213936
Reg Measure Type:	Enrollee
Region:	9
Order #:	R9-2007-0005
Npdes# CA#:	Not reported
Major-Minor:	Not reported
Npdes Type:	Not reported
Reclamation:	N - No
Dredge Fill Fee:	Not reported
301H:	Not reported
Application Fee Amt Received:	Not reported
Status:	Active

Map ID
Direction
Distance
Elevation

MAP FINDINGS

Site

Database(s)

EDR ID Number
EPA ID Number

SEWAGE COLLECTION SYSTEM (Continued)

S100858704

Status Date: 11/29/2017
Effective Date: 05/09/1996
Expiration/Review Date: 05/08/2006
Termination Date: Not reported
WDR Review - Amend: Not reported
WDR Review - Revise/Renew: Not reported
WDR Review - Rescind: Not reported
WDR Review - No Action Required: Not reported
WDR Review - Pending: Not reported
WDR Review - Planned: Not reported
Status Enrollee: Y
Individual/General: I
Fee Code: 19 - Non Billable by Administrative Determination
Direction/Voice: Passive
Enforcement Id(EID): 234035
Region: 9
Order / Resolution Number: UNKNOWN
Enforcement Action Type: Notice of Violation
Effective Date: 04/14/2000
Adoption/Issuance Date: Not reported
Achieve Date: 2000-05-22
Termination Date: 04/14/2000
ACL Issuance Date: Not reported
EPL Issuance Date: Not reported
Status: Historical
Title: Enforcement - 9 000000752
Description: A Notice of Violation was mailed to the agency requesting that they submit the late final draft of their SSOPP and SSORP by May 22, 2000.

Program: WDRMUNILRG
Latest Milestone Completion Date: 2000-05-22
Of Programs1: 1
Total Assessment Amount: 0
Initial Assessed Amount: 0
Liability \$ Amount: 0
Project \$ Amount: 0
Liability \$ Paid: 0
Project \$ Completed: 0
Total \$ Paid/Completed Amount: 0

Name: CITY OF LA MESA CS
Address: 8130 ALLISON AVENUE
City,State,Zip: LA MESA, CA 91942
Region: 9
Facility Id: 631922
Agency Name: La Mesa City
Place Type: Utility
Place Subtype: Collection_System
Facility Type: Municipal/Domestic
Agency Type: City Agency
Of Agencies: 1
Place Latitude: Not reported
Place Longitude: Not reported
SIC Code 1: 4952
SIC Desc 1: Sewerage Systems
SIC Code 2: Not reported
SIC Desc 2: Not reported

Map ID
Direction
Distance
Elevation

MAP FINDINGS

Site

Database(s)

EDR ID Number
EPA ID Number

SEWAGE COLLECTION SYSTEM (Continued)

S100858704

SIC Code 3:	Not reported
SIC Desc 3:	Not reported
NAICS Code 1:	Not reported
NAICS Desc 1:	Not reported
NAICS Code 2:	Not reported
NAICS Desc 2:	Not reported
NAICS Code 3:	Not reported
NAICS Desc 3:	Not reported
# Of Places:	1
Source Of Facility:	Reg Meas
Design Flow:	7
Threat To Water Quality:	2
Complexity:	C
Pretreatment:	X - Facility is not a POTW
Facility Waste Type:	Domestic wastewater
Facility Waste Type 2:	Not reported
Facility Waste Type 3:	Not reported
Facility Waste Type 4:	Not reported
Program:	SSOMUNILRG
Program Category1:	SSO
Program Category2:	WDR
# Of Programs:	1
WDID:	9 000000752
Reg Measure Id:	213936
Reg Measure Type:	Enrollee
Region:	9
Order #:	R9-2007-0005
Npdes# CA#:	Not reported
Major-Minor:	Not reported
Npdes Type:	Not reported
Reclamation:	N - No
Dredge Fill Fee:	Not reported
301H:	Not reported
Application Fee Amt Received:	Not reported
Status:	Active
Status Date:	11/29/2017
Effective Date:	05/09/1996
Expiration/Review Date:	05/08/2006
Termination Date:	Not reported
WDR Review - Amend:	Not reported
WDR Review - Revise/Renew:	Not reported
WDR Review - Rescind:	Not reported
WDR Review - No Action Required:	Not reported
WDR Review - Pending:	Not reported
WDR Review - Planned:	Not reported
Status Enrollee:	Y
Individual/General:	I
Fee Code:	19 - Non Billable by Administrative Determination
Direction/Voice:	Passive
Enforcement Id(EID):	220137
Region:	9
Order / Resolution Number:	R9-1998-0070
Enforcement Action Type:	Clean-up and Abatement Order
Effective Date:	06/01/1998
Adoption/Issuance Date:	Not reported
Achieve Date:	Not reported
Termination Date:	Not reported

Map ID
Direction
Distance
Elevation

MAP FINDINGS

Site

Database(s)

EDR ID Number
EPA ID Number

SEWAGE COLLECTION SYSTEM (Continued)

S100858704

ACL Issuance Date: Not reported
EPL Issuance Date: Not reported
Status: Historical
Title: Enforcement - 9 000000752
Description: UNKNOWN
Program: WDRMUNILRG
Latest Milestone Completion Date: Not reported
Of Programs1: 1
Total Assessment Amount: 0
Initial Assessed Amount: 0
Liability \$ Amount: 0
Project \$ Amount: 0
Liability \$ Paid: 0
Project \$ Completed: 0
Total \$ Paid/Completed Amount: 0

Name: CITY OF LA MESA CS
Address: 8130 ALLISON AVENUE
City,State,Zip: LA MESA, CA 91942
Region: 9
Facility Id: 631922
Agency Name: La Mesa City
Place Type: Utility
Place Subtype: Collection_System
Facility Type: Municipal/Domestic
Agency Type: City Agency
Of Agencies: 1
Place Latitude: Not reported
Place Longitude: Not reported
SIC Code 1: 4952
SIC Desc 1: Sewerage Systems
SIC Code 2: Not reported
SIC Desc 2: Not reported
SIC Code 3: Not reported
SIC Desc 3: Not reported
NAICS Code 1: Not reported
NAICS Desc 1: Not reported
NAICS Code 2: Not reported
NAICS Desc 2: Not reported
NAICS Code 3: Not reported
NAICS Desc 3: Not reported
Of Places: 1
Source Of Facility: Reg Meas
Design Flow: Not reported
Threat To Water Quality: 2
Complexity: C
Pretreatment: Not reported
Facility Waste Type: Not reported
Facility Waste Type 2: Not reported
Facility Waste Type 3: Not reported
Facility Waste Type 4: Not reported
Program: SSOMUNILRG
Program Category1: SSO
Program Category2: SSO
Of Programs: 1
WDID: 9SSO10652
Reg Measure Id: 300500

Map ID
Direction
Distance
Elevation

MAP FINDINGS

Site

Database(s)

EDR ID Number
EPA ID Number

SEWAGE COLLECTION SYSTEM (Continued)

S100858704

Reg Measure Type:	Enrollee
Region:	9
Order #:	2006-0003-DWQ
Npdes# CA#:	Not reported
Major-Minor:	Not reported
Npdes Type:	Not reported
Reclamation:	Not reported
Dredge Fill Fee:	Not reported
301H:	Not reported
Application Fee Amt Received:	4676
Status:	Active
Status Date:	08/17/2006
Effective Date:	08/17/2006
Expiration/Review Date:	Not reported
Termination Date:	Not reported
WDR Review - Amend:	Not reported
WDR Review - Revise/Renew:	Not reported
WDR Review - Rescind:	Not reported
WDR Review - No Action Required:	Not reported
WDR Review - Pending:	Not reported
WDR Review - Planned:	Not reported
Status Enrollee:	Y
Individual/General:	I
Fee Code:	58 - Non15 Based on (TTWQ)/CPLX)
Direction/Voice:	Passive
Enforcement Id(EID):	409221
Region:	9
Order / Resolution Number:	2006-0003-DWQ
Enforcement Action Type:	Staff Enforcement Letter
Effective Date:	10/07/2016
Adoption/Issuance Date:	10/07/2016
Achieve Date:	Not reported
Termination Date:	10/07/2016
ACL Issuance Date:	Not reported
EPL Issuance Date:	Not reported
Status:	Historical
Title:	SEL re 2006-0003-DWQ for La Mesa City (Oct 2014 and April 2016 SSO Events)
Description:	SEL for Category 1 sewage spills for the period of August 1, 2014 to August 31, 2016
Program:	SSOMUNILRG
Latest Milestone Completion Date:	Not reported
# Of Programs1:	1
Total Assessment Amount:	0
Initial Assessed Amount:	0
Liability \$ Amount:	0
Project \$ Amount:	0
Liability \$ Paid:	0
Project \$ Completed:	0
Total \$ Paid/Completed Amount:	0
Name:	CITY OF LA MESA CS
Address:	8130 ALLISON AVENUE
City,State,Zip:	LA MESA, CA 91942
Region:	9
Facility Id:	631922
Agency Name:	La Mesa City

Map ID
Direction
Distance
Elevation

MAP FINDINGS

Site

Database(s)

EDR ID Number
EPA ID Number

SEWAGE COLLECTION SYSTEM (Continued)

S100858704

Place Type:	Utility
Place Subtype:	Collection_System
Facility Type:	Municipal/Domestic
Agency Type:	City Agency
# Of Agencies:	1
Place Latitude:	Not reported
Place Longitude:	Not reported
SIC Code 1:	4952
SIC Desc 1:	Sewerage Systems
SIC Code 2:	Not reported
SIC Desc 2:	Not reported
SIC Code 3:	Not reported
SIC Desc 3:	Not reported
NAICS Code 1:	Not reported
NAICS Desc 1:	Not reported
NAICS Code 2:	Not reported
NAICS Desc 2:	Not reported
NAICS Code 3:	Not reported
NAICS Desc 3:	Not reported
# Of Places:	1
Source Of Facility:	Reg Meas
Design Flow:	Not reported
Threat To Water Quality:	2
Complexity:	C
Pretreatment:	Not reported
Facility Waste Type:	Not reported
Facility Waste Type 2:	Not reported
Facility Waste Type 3:	Not reported
Facility Waste Type 4:	Not reported
Program:	SSOMUNILRG
Program Category1:	SSO
Program Category2:	SSO
# Of Programs:	1
WDID:	9SSO10652
Reg Measure Id:	300500
Reg Measure Type:	Enrollee
Region:	9
Order #:	2006-0003-DWQ
Npdes# CA#:	Not reported
Major-Minor:	Not reported
Npdes Type:	Not reported
Reclamation:	Not reported
Dredge Fill Fee:	Not reported
301H:	Not reported
Application Fee Amt Received:	4676
Status:	Active
Status Date:	08/17/2006
Effective Date:	08/17/2006
Expiration/Review Date:	Not reported
Termination Date:	Not reported
WDR Review - Amend:	Not reported
WDR Review - Revise/Renew:	Not reported
WDR Review - Rescind:	Not reported
WDR Review - No Action Required:	Not reported
WDR Review - Pending:	Not reported
WDR Review - Planned:	Not reported
Status Enrollee:	Y

Map ID
Direction
Distance
Elevation

MAP FINDINGS

Site

Database(s)

EDR ID Number
EPA ID Number

SEWAGE COLLECTION SYSTEM (Continued)

S100858704

Individual/General: I
Fee Code: 58 - Non15 Based on (TTWQ)/CPLX
Direction/Voice: Passive
Enforcement Id(EID): 392914
Region: 9
Order / Resolution Number: Not reported
Enforcement Action Type: Staff Enforcement Letter
Effective Date: 09/05/2013
Adoption/Issuance Date: 09/05/2013
Achieve Date: Not reported
Termination Date: Not reported
ACL Issuance Date: Not reported
EPL Issuance Date: Not reported
Status: Active
Title: SEL for La Mesa City
Description: Not reported
Program: SSOMUNILRG
Latest Milestone Completion Date: Not reported
Of Programs1: 1
Total Assessment Amount: 0
Initial Assessed Amount: 0
Liability \$ Amount: 0
Project \$ Amount: 0
Liability \$ Paid: 0
Project \$ Completed: 0
Total \$ Paid/Completed Amount: 0

Name: CITY OF LA MESA CS
Address: 8130 ALLISON AVENUE
City,State,Zip: LA MESA, CA 91942
Region: 9
Facility Id: 631922
Agency Name: La Mesa City
Place Type: Utility
Place Subtype: Collection_System
Facility Type: Municipal/Domestic
Agency Type: City Agency
Of Agencies: 1
Place Latitude: Not reported
Place Longitude: Not reported
SIC Code 1: 4952
SIC Desc 1: Sewerage Systems
SIC Code 2: Not reported
SIC Desc 2: Not reported
SIC Code 3: Not reported
SIC Desc 3: Not reported
NAICS Code 1: Not reported
NAICS Desc 1: Not reported
NAICS Code 2: Not reported
NAICS Desc 2: Not reported
NAICS Code 3: Not reported
NAICS Desc 3: Not reported
Of Places: 1
Source Of Facility: Reg Meas
Design Flow: Not reported
Threat To Water Quality: 2
Complexity: C

Map ID
Direction
Distance
Elevation

MAP FINDINGS

Site

Database(s)

EDR ID Number
EPA ID Number

SEWAGE COLLECTION SYSTEM (Continued)

S100858704

Pretreatment:	Not reported
Facility Waste Type:	Not reported
Facility Waste Type 2:	Not reported
Facility Waste Type 3:	Not reported
Facility Waste Type 4:	Not reported
Program:	SSOMUNILRG
Program Category1:	SSO
Program Category2:	SSO
# Of Programs:	1
WDID:	9SSO10652
Reg Measure Id:	300500
Reg Measure Type:	Enrollee
Region:	9
Order #:	2006-0003-DWQ
Npdes# CA#:	Not reported
Major-Minor:	Not reported
Npdes Type:	Not reported
Reclamation:	Not reported
Dredge Fill Fee:	Not reported
301H:	Not reported
Application Fee Amt Received:	4676
Status:	Active
Status Date:	08/17/2006
Effective Date:	08/17/2006
Expiration/Review Date:	Not reported
Termination Date:	Not reported
WDR Review - Amend:	Not reported
WDR Review - Revise/Renew:	Not reported
WDR Review - Rescind:	Not reported
WDR Review - No Action Required:	Not reported
WDR Review - Pending:	Not reported
WDR Review - Planned:	Not reported
Status Enrollee:	Y
Individual/General:	I
Fee Code:	58 - Non15 Based on (TTWQ)/CPLX
Direction/Voice:	Passive
Enforcement Id(EID):	387070
Region:	9
Order / Resolution Number:	Not reported
Enforcement Action Type:	Staff Enforcement Letter
Effective Date:	08/15/2012
Adoption/Issuance Date:	08/15/2012
Achieve Date:	Not reported
Termination Date:	08/15/2012
ACL Issuance Date:	Not reported
EPL Issuance Date:	Not reported
Status:	Historical
Title:	SEL 08/15/2012 for La Mesa City
Description:	Not reported
Program:	SSOMUNILRG
Latest Milestone Completion Date:	Not reported
# Of Programs1:	1
Total Assessment Amount:	0
Initial Assessed Amount:	0
Liability \$ Amount:	0
Project \$ Amount:	0
Liability \$ Paid:	0

Map ID
Direction
Distance
Elevation

MAP FINDINGS

Site

Database(s)

EDR ID Number
EPA ID Number

SEWAGE COLLECTION SYSTEM (Continued)

S100858704

Project \$ Completed:	0
Total \$ Paid/Completed Amount:	0
Name:	CITY OF LA MESA CS
Address:	8130 ALLISON AVENUE
City,State,Zip:	LA MESA, CA 91942
Region:	9
Facility Id:	631922
Agency Name:	La Mesa City
Place Type:	Utility
Place Subtype:	Collection_System
Facility Type:	Municipal/Domestic
Agency Type:	City Agency
# Of Agencies:	1
Place Latitude:	Not reported
Place Longitude:	Not reported
SIC Code 1:	4952
SIC Desc 1:	Sewerage Systems
SIC Code 2:	Not reported
SIC Desc 2:	Not reported
SIC Code 3:	Not reported
SIC Desc 3:	Not reported
NAICS Code 1:	Not reported
NAICS Desc 1:	Not reported
NAICS Code 2:	Not reported
NAICS Desc 2:	Not reported
NAICS Code 3:	Not reported
NAICS Desc 3:	Not reported
# Of Places:	1
Source Of Facility:	Reg Meas
Design Flow:	Not reported
Threat To Water Quality:	2
Complexity:	C
Pretreatment:	Not reported
Facility Waste Type:	Not reported
Facility Waste Type 2:	Not reported
Facility Waste Type 3:	Not reported
Facility Waste Type 4:	Not reported
Program:	SSOMUNILRG
Program Category1:	SSO
Program Category2:	SSO
# Of Programs:	1
WDID:	9SSO10652
Reg Measure Id:	300500
Reg Measure Type:	Enrollee
Region:	9
Order #:	2006-0003-DWQ
Npdes# CA#:	Not reported
Major-Minor:	Not reported
Npdes Type:	Not reported
Reclamation:	Not reported
Dredge Fill Fee:	Not reported
301H:	Not reported
Application Fee Amt Received:	4676
Status:	Active
Status Date:	08/17/2006
Effective Date:	08/17/2006

Map ID
Direction
Distance
Elevation

MAP FINDINGS

Site

Database(s)

EDR ID Number
EPA ID Number

SEWAGE COLLECTION SYSTEM (Continued)

S100858704

Expiration/Review Date:	Not reported
Termination Date:	Not reported
WDR Review - Amend:	Not reported
WDR Review - Revise/Renew:	Not reported
WDR Review - Rescind:	Not reported
WDR Review - No Action Required:	Not reported
WDR Review - Pending:	Not reported
WDR Review - Planned:	Not reported
Status Enrollee:	Y
Individual/General:	I
Fee Code:	58 - Non15 Based on (TTWQ)/CPLX)
Direction/Voice:	Passive
Enforcement Id(EID):	386345
Region:	9
Order / Resolution Number:	Not reported
Enforcement Action Type:	Staff Enforcement Letter
Effective Date:	07/23/2012
Adoption/Issuance Date:	07/23/2012
Achieve Date:	Not reported
Termination Date:	07/23/2012
ACL Issuance Date:	Not reported
EPL Issuance Date:	Not reported
Status:	Historical
Title:	SEL for La Mesa City
Description:	Category 1, April-June 2012
Program:	SSOMUNILRG
Latest Milestone Completion Date:	Not reported
# Of Programs1:	1
Total Assessment Amount:	0
Initial Assessed Amount:	0
Liability \$ Amount:	0
Project \$ Amount:	0
Liability \$ Paid:	0
Project \$ Completed:	0
Total \$ Paid/Completed Amount:	0
Name:	CITY OF LA MESA CS
Address:	8130 ALLISON AVENUE
City,State,Zip:	LA MESA, CA 91942
Region:	9
Facility Id:	631922
Agency Name:	La Mesa City
Place Type:	Utility
Place Subtype:	Collection_System
Facility Type:	Municipal/Domestic
Agency Type:	City Agency
# Of Agencies:	1
Place Latitude:	Not reported
Place Longitude:	Not reported
SIC Code 1:	4952
SIC Desc 1:	Sewerage Systems
SIC Code 2:	Not reported
SIC Desc 2:	Not reported
SIC Code 3:	Not reported
SIC Desc 3:	Not reported
NAICS Code 1:	Not reported
NAICS Desc 1:	Not reported

Map ID
Direction
Distance
Elevation

MAP FINDINGS

Site

Database(s)

EDR ID Number
EPA ID Number

SEWAGE COLLECTION SYSTEM (Continued)

S100858704

NAICS Code 2:	Not reported
NAICS Desc 2:	Not reported
NAICS Code 3:	Not reported
NAICS Desc 3:	Not reported
# Of Places:	1
Source Of Facility:	Reg Meas
Design Flow:	Not reported
Threat To Water Quality:	2
Complexity:	C
Pretreatment:	Not reported
Facility Waste Type:	Not reported
Facility Waste Type 2:	Not reported
Facility Waste Type 3:	Not reported
Facility Waste Type 4:	Not reported
Program:	SSOMUNILRG
Program Category1:	SSO
Program Category2:	SSO
# Of Programs:	1
WDID:	9SSO10652
Reg Measure Id:	300500
Reg Measure Type:	Enrollee
Region:	9
Order #:	2006-0003-DWQ
Npdes# CA#:	Not reported
Major-Minor:	Not reported
Npdes Type:	Not reported
Reclamation:	Not reported
Dredge Fill Fee:	Not reported
301H:	Not reported
Application Fee Amt Received:	4676
Status:	Active
Status Date:	08/17/2006
Effective Date:	08/17/2006
Expiration/Review Date:	Not reported
Termination Date:	Not reported
WDR Review - Amend:	Not reported
WDR Review - Revise/Renew:	Not reported
WDR Review - Rescind:	Not reported
WDR Review - No Action Required:	Not reported
WDR Review - Pending:	Not reported
WDR Review - Planned:	Not reported
Status Enrollee:	Y
Individual/General:	I
Fee Code:	58 - Non15 Based on (TTWQ)/CPLX
Direction/Voice:	Passive
Enforcement Id(EID):	385023
Region:	9
Order / Resolution Number:	Not reported
Enforcement Action Type:	Staff Enforcement Letter
Effective Date:	05/16/2012
Adoption/Issuance Date:	05/16/2012
Achieve Date:	Not reported
Termination Date:	05/16/2012
ACL Issuance Date:	Not reported
EPL Issuance Date:	Not reported
Status:	Historical
Title:	SEL for La Mesa City

Map ID
Direction
Distance
Elevation

MAP FINDINGS

Site

Database(s)

EDR ID Number
EPA ID Number

SEWAGE COLLECTION SYSTEM (Continued)

S100858704

Description:	Category 1, SSO Jan-Mar 2012
Program:	SSOMUNILRG
Latest Milestone Completion Date:	Not reported
# Of Programs1:	1
Total Assessment Amount:	0
Initial Assessed Amount:	0
Liability \$ Amount:	0
Project \$ Amount:	0
Liability \$ Paid:	0
Project \$ Completed:	0
Total \$ Paid/Completed Amount:	0
Name:	CITY OF LA MESA CS
Address:	8130 ALLISON AVENUE
City,State,Zip:	LA MESA, CA 91942
Region:	9
Facility Id:	631922
Agency Name:	La Mesa City
Place Type:	Utility
Place Subtype:	Collection_System
Facility Type:	Municipal/Domestic
Agency Type:	City Agency
# Of Agencies:	1
Place Latitude:	Not reported
Place Longitude:	Not reported
SIC Code 1:	4952
SIC Desc 1:	Sewerage Systems
SIC Code 2:	Not reported
SIC Desc 2:	Not reported
SIC Code 3:	Not reported
SIC Desc 3:	Not reported
NAICS Code 1:	Not reported
NAICS Desc 1:	Not reported
NAICS Code 2:	Not reported
NAICS Desc 2:	Not reported
NAICS Code 3:	Not reported
NAICS Desc 3:	Not reported
# Of Places:	1
Source Of Facility:	Reg Meas
Design Flow:	Not reported
Threat To Water Quality:	2
Complexity:	C
Pretreatment:	Not reported
Facility Waste Type:	Not reported
Facility Waste Type 2:	Not reported
Facility Waste Type 3:	Not reported
Facility Waste Type 4:	Not reported
Program:	SSOMUNILRG
Program Category1:	SSO
Program Category2:	SSO
# Of Programs:	1
WDID:	9SSO10652
Reg Measure Id:	300500
Reg Measure Type:	Enrollee
Region:	9
Order #:	2006-0003-DWQ
Npdes# CA#:	Not reported

Map ID
Direction
Distance
Elevation

MAP FINDINGS

Site

Database(s)

EDR ID Number
EPA ID Number

SEWAGE COLLECTION SYSTEM (Continued)

S100858704

Major-Minor:	Not reported
Npdes Type:	Not reported
Reclamation:	Not reported
Dredge Fill Fee:	Not reported
301H:	Not reported
Application Fee Amt Received:	4676
Status:	Active
Status Date:	08/17/2006
Effective Date:	08/17/2006
Expiration/Review Date:	Not reported
Termination Date:	Not reported
WDR Review - Amend:	Not reported
WDR Review - Revise/Renew:	Not reported
WDR Review - Rescind:	Not reported
WDR Review - No Action Required:	Not reported
WDR Review - Pending:	Not reported
WDR Review - Planned:	Not reported
Status Enrollee:	Y
Individual/General:	I
Fee Code:	58 - Non15 Based on (TTWQ)/CPLX
Direction/Voice:	Passive
Enforcement Id(EID):	383895
Region:	9
Order / Resolution Number:	R9-2013-0137
Enforcement Action Type:	Admin Civil Liability
Effective Date:	12/11/2013
Adoption/Issuance Date:	12/11/2013
Achieve Date:	Not reported
Termination Date:	10/10/2017
ACL Issuance Date:	12/13/2012
EPL Issuance Date:	Not reported
Status:	Historical
Title:	ACL R9-2013-0137 for La Mesa City
Description:	Proposed liability for multiple SSOs occurring between Decembe 21 and December 22, 2010.
Program:	SSOMUNILRG
Latest Milestone Completion Date:	2017-10-10
# Of Programs1:	1
Total Assessment Amount:	801462
Initial Assessed Amount:	604630
Liability \$ Amount:	413856
Project \$ Amount:	0
Liability \$ Paid:	413856
Project \$ Completed:	0
Total \$ Paid/Completed Amount:	413856
Name:	CITY OF LA MESA CS
Address:	8130 ALLISON AVENUE
City,State,Zip:	LA MESA, CA 91942
Region:	9
Facility Id:	631922
Agency Name:	La Mesa City
Place Type:	Utility
Place Subtype:	Collection_System
Facility Type:	Municipal/Domestic
Agency Type:	City Agency
# Of Agencies:	1

Map ID
Direction
Distance
Elevation

MAP FINDINGS

Site

Database(s)

EDR ID Number
EPA ID Number

SEWAGE COLLECTION SYSTEM (Continued)

S100858704

Place Latitude:	Not reported
Place Longitude:	Not reported
SIC Code 1:	4952
SIC Desc 1:	Sewerage Systems
SIC Code 2:	Not reported
SIC Desc 2:	Not reported
SIC Code 3:	Not reported
SIC Desc 3:	Not reported
NAICS Code 1:	Not reported
NAICS Desc 1:	Not reported
NAICS Code 2:	Not reported
NAICS Desc 2:	Not reported
NAICS Code 3:	Not reported
NAICS Desc 3:	Not reported
# Of Places:	1
Source Of Facility:	Reg Meas
Design Flow:	Not reported
Threat To Water Quality:	2
Complexity:	C
Pretreatment:	Not reported
Facility Waste Type:	Not reported
Facility Waste Type 2:	Not reported
Facility Waste Type 3:	Not reported
Facility Waste Type 4:	Not reported
Program:	SSOMUNILRG
Program Category1:	SSO
Program Category2:	SSO
# Of Programs:	1
WDID:	9SSO10652
Reg Measure Id:	300500
Reg Measure Type:	Enrollee
Region:	9
Order #:	2006-0003-DWQ
Npdes# CA#:	Not reported
Major-Minor:	Not reported
Npdes Type:	Not reported
Reclamation:	Not reported
Dredge Fill Fee:	Not reported
301H:	Not reported
Application Fee Amt Received:	4676
Status:	Active
Status Date:	08/17/2006
Effective Date:	08/17/2006
Expiration/Review Date:	Not reported
Termination Date:	Not reported
WDR Review - Amend:	Not reported
WDR Review - Revise/Renew:	Not reported
WDR Review - Rescind:	Not reported
WDR Review - No Action Required:	Not reported
WDR Review - Pending:	Not reported
WDR Review - Planned:	Not reported
Status Enrollee:	Y
Individual/General:	I
Fee Code:	58 - Non15 Based on (TTWQ)/CPLX)
Direction/Voice:	Passive
Enforcement Id(EID):	383437
Region:	9

Map ID
Direction
Distance
Elevation

MAP FINDINGS

Site

Database(s)

EDR ID Number
EPA ID Number

SEWAGE COLLECTION SYSTEM (Continued)

S100858704

Order / Resolution Number: Not reported
Enforcement Action Type: Staff Enforcement Letter
Effective Date: 03/15/2012
Adoption/Issuance Date: 03/15/2012
Achieve Date: Not reported
Termination Date: 03/15/2012
ACL Issuance Date: Not reported
EPL Issuance Date: Not reported
Status: Historical
Title: SEL for La Mesa City
Description: Category 1, SSO April- December 2011
Program: SSOMUNILRG
Latest Milestone Completion Date: Not reported
Of Programs1: 1
Total Assessment Amount: 0
Initial Assessed Amount: 0
Liability \$ Amount: 0
Project \$ Amount: 0
Liability \$ Paid: 0
Project \$ Completed: 0
Total \$ Paid/Completed Amount: 0

Name: CITY OF LA MESA CS
Address: 8130 ALLISON AVENUE
City,State,Zip: LA MESA, CA 91942
Region: 9
Facility Id: 631922
Agency Name: La Mesa City
Place Type: Utility
Place Subtype: Collection_System
Facility Type: Municipal/Domestic
Agency Type: City Agency
Of Agencies: 1
Place Latitude: Not reported
Place Longitude: Not reported
SIC Code 1: 4952
SIC Desc 1: Sewerage Systems
SIC Code 2: Not reported
SIC Desc 2: Not reported
SIC Code 3: Not reported
SIC Desc 3: Not reported
NAICS Code 1: Not reported
NAICS Desc 1: Not reported
NAICS Code 2: Not reported
NAICS Desc 2: Not reported
NAICS Code 3: Not reported
NAICS Desc 3: Not reported
Of Places: 1
Source Of Facility: Reg Meas
Design Flow: Not reported
Threat To Water Quality: 2
Complexity: C
Pretreatment: Not reported
Facility Waste Type: Not reported
Facility Waste Type 2: Not reported
Facility Waste Type 3: Not reported
Facility Waste Type 4: Not reported

Map ID
Direction
Distance
Elevation

MAP FINDINGS

Site

Database(s)

EDR ID Number
EPA ID Number

SEWAGE COLLECTION SYSTEM (Continued)

S100858704

Program:	SSOMUNILRG
Program Category1:	SSO
Program Category2:	SSO
# Of Programs:	1
WDID:	9SSO10652
Reg Measure Id:	300500
Reg Measure Type:	Enrollee
Region:	9
Order #:	2006-0003-DWQ
Npdes# CA#:	Not reported
Major-Minor:	Not reported
Npdes Type:	Not reported
Reclamation:	Not reported
Dredge Fill Fee:	Not reported
301H:	Not reported
Application Fee Amt Received:	4676
Status:	Active
Status Date:	08/17/2006
Effective Date:	08/17/2006
Expiration/Review Date:	Not reported
Termination Date:	Not reported
WDR Review - Amend:	Not reported
WDR Review - Revise/Renew:	Not reported
WDR Review - Rescind:	Not reported
WDR Review - No Action Required:	Not reported
WDR Review - Pending:	Not reported
WDR Review - Planned:	Not reported
Status Enrollee:	Y
Individual/General:	I
Fee Code:	58 - Non15 Based on (TTWQ)/CPLX
Direction/Voice:	Passive
Enforcement Id(EID):	378046
Region:	9
Order / Resolution Number:	R9-2011-0040
Enforcement Action Type:	13267 Letter
Effective Date:	03/28/2011
Adoption/Issuance Date:	03/28/2011
Achieve Date:	Not reported
Termination Date:	Not reported
ACL Issuance Date:	Not reported
EPL Issuance Date:	Not reported
Status:	Active
Title:	13267 Letter for La Mesa City
Description:	Investigative order requiring a technical report be submitted pertaining to four sewage spills on December 21, 2010. These spills resulted in the discharge of 1.31 million gallons of untreated sewage to Alvarado Creek and Chollas Creek.
Program:	SSOMUNILRG
Latest Milestone Completion Date:	Not reported
# Of Programs1:	1
Total Assessment Amount:	0
Initial Assessed Amount:	0
Liability \$ Amount:	0
Project \$ Amount:	0
Liability \$ Paid:	0
Project \$ Completed:	0

Map ID
Direction
Distance
Elevation

MAP FINDINGS

Site

Database(s)

EDR ID Number
EPA ID Number

SEWAGE COLLECTION SYSTEM (Continued)

S100858704

Total \$ Paid/Completed Amount: 0

Name: CITY OF LA MESA CS
Address: 8130 ALLISON AVENUE
City,State,Zip: LA MESA, CA 91942
Region: 9
Facility Id: 631922
Agency Name: La Mesa City
Place Type: Utility
Place Subtype: Collection_System
Facility Type: Municipal/Domestic
Agency Type: City Agency
Of Agencies: 1
Place Latitude: Not reported
Place Longitude: Not reported
SIC Code 1: 4952
SIC Desc 1: Sewerage Systems
SIC Code 2: Not reported
SIC Desc 2: Not reported
SIC Code 3: Not reported
SIC Desc 3: Not reported
NAICS Code 1: Not reported
NAICS Desc 1: Not reported
NAICS Code 2: Not reported
NAICS Desc 2: Not reported
NAICS Code 3: Not reported
NAICS Desc 3: Not reported
Of Places: 1
Source Of Facility: Reg Meas
Design Flow: Not reported
Threat To Water Quality: 2
Complexity: C
Pretreatment: Not reported
Facility Waste Type: Not reported
Facility Waste Type 2: Not reported
Facility Waste Type 3: Not reported
Facility Waste Type 4: Not reported
Program: SSOMUNILRG
Program Category1: SSO
Program Category2: SSO
Of Programs: 1
WDID: 9SSO10652
Reg Measure Id: 300500
Reg Measure Type: Enrollee
Region: 9
Order #: 2006-0003-DWQ
Npdes# CA#: Not reported
Major-Minor: Not reported
Npdes Type: Not reported
Reclamation: Not reported
Dredge Fill Fee: Not reported
301H: Not reported
Application Fee Amt Received: 4676
Status: Active
Status Date: 08/17/2006
Effective Date: 08/17/2006
Expiration/Review Date: Not reported

Map ID
Direction
Distance
Elevation

MAP FINDINGS

Site

Database(s)

EDR ID Number
EPA ID Number

SEWAGE COLLECTION SYSTEM (Continued)

S100858704

Termination Date:	Not reported
WDR Review - Amend:	Not reported
WDR Review - Revise/Renew:	Not reported
WDR Review - Rescind:	Not reported
WDR Review - No Action Required:	Not reported
WDR Review - Pending:	Not reported
WDR Review - Planned:	Not reported
Status Enrollee:	Y
Individual/General:	I
Fee Code:	58 - Non15 Based on (TTWQ)/CPLX)
Direction/Voice:	Passive
Enforcement Id(EID):	377608
Region:	9
Order / Resolution Number:	Not reported
Enforcement Action Type:	Staff Enforcement Letter
Effective Date:	02/22/2011
Adoption/Issuance Date:	02/22/2011
Achieve Date:	Not reported
Termination Date:	02/22/2011
ACL Issuance Date:	Not reported
EPL Issuance Date:	Not reported
Status:	Historical
Title:	SEL for La Mesa City CAT I SSOs
Description:	CAT I SSOs Jul-Dec 2010
Program:	SSOMUNILRG
Latest Milestone Completion Date:	Not reported
# Of Programs1:	1
Total Assessment Amount:	0
Initial Assessed Amount:	0
Liability \$ Amount:	0
Project \$ Amount:	0
Liability \$ Paid:	0
Project \$ Completed:	0
Total \$ Paid/Completed Amount:	0

HIST CORTESE:

edr_fname:	SEWAGE COLLECTION SYSTEM
edr_fadd1:	8130 ALLISON
City,State,Zip:	LA MESA, CA 92041
Region:	CORTESE
Facility County Code:	37
Reg By:	WBC&D
Reg Id:	9 000000752

CIWQS:

Name:	CITY OF LA MESA CS
Address:	8130 ALLISON AVENUE
City,State,Zip:	LA MESA, CA 91942
Agency:	La Mesa City
Agency Address:	Po Box 937, La Mesa, CA 91944-0937
Place/Project Type:	Collection_System
SIC/NAICS:	4952
Region:	9
Program:	SSOMUNILRG
Regulatory Measure Status:	Active
Regulatory Measure Type:	Enrollee

Map ID
Direction
Distance
Elevation

MAP FINDINGS

Site

Database(s)

EDR ID Number
EPA ID Number

SEWAGE COLLECTION SYSTEM (Continued)

S100858704

Order Number: 2006-0003-DWQ
WDID: 9SSO10652
NPDES Number: Not reported
Adoption Date: Not reported
Effective Date: 08/17/2006
Termination Date: Not reported
Expiration/Review Date: Not reported
Design Flow: Not reported
Major/Minor: Not reported
Complexity: C
TTWQ: 2
Enforcement Actions within 5 years: 1
Violations within 5 years: 11
Latitude: Not reported
Longitude: Not reported

B5
SSE
< 1/8
0.055 mi.
292 ft.

LA MESA REDEVELOPMENT AGENCY
8200 LA MESA BL
LA MESA, CA 91941
Site 1 of 8 in cluster B

LUST **S102432420**
SAN DIEGO CO. SAM **N/A**

Relative:
Higher
Actual:
540 ft.

LUST REG 9:
Region: 9
Status: Case Closed
Case Number: 9UT1013
Local Case: H26499-001
Substance: Gasoline
Qty Leaked: 0
Abate Method: Excavate and Dispose - remove contaminated soil and dispose in approved site
Local Agency: San Diego
How Found: Other Means
How Stopped: Not reported
Source: Unknown
Cause: Unknown
Lead Agency: Local Agency
Case Type: Other ground water affected
Date Found: 05/26/1988
Date Stopped: 05/20/1988
Confirm Date: 05/20/1988
Submit Workplan: Not reported
Prelim Assess: 05/26/1988
Desc Pollution: 3/21/91
Remed Plan: / /
Remed Action: Not reported
Began Monitor: Not reported
Release Date: 05/26/1988
Enforce Date: 10/17/88
Closed Date: 3/26/92
Enforce Type: Cleanup and Abatement Orders
Pilot Program: LOP
Basin Number: 908.22
GW Depth: Not reported
Beneficial Use: No Beneficial groundwater use
NPDES Number: Not reported
Priority: Medium priority
File Dispn: File discarded, case closed

Map ID
Direction
Distance
Elevation

MAP FINDINGS

Site

Database(s)

EDR ID Number
EPA ID Number

LA MESA REDEVELOPMENT AGENCY (Continued)

S102432420

Interim Remedial Actions: No
Cleanup and Abatement order Number: 88-98
Waste Discharge Requirement Number: Not reported

SAN DIEGO CO. SAM:

Name: LA MESA REDEVELOPMENT AGENCY
Address: 8200 LA MESA BL
City,State,Zip: LA MESA, CA 919415216
Case Number: H26499-001
Agency: DEH Site Assessment & Mitigation
Funding: LOP - Federal Fund
Facility Type: GW With No Beneficial Use Designation
Facility Status: Closed Case
Date: 3/30/1992
Date Began: 5/20/1988

**B6
SSE
< 1/8
0.055 mi.
292 ft.**

**LA MESA REDEVELOPMENT AGENCY
8200 LA MESA BLVD
LA MESA, CA 91941**

**San Diego Co. HMMD
SWEEPS UST
SAN DIEGO CO LOP**

**S106062444
N/A**

Site 2 of 8 in cluster B

**Relative:
Higher
Actual:
540 ft.**

HMMD SAN DIEGO:

Name: LA MESA REDEVELOPMENT AGENCY
Address: 8200 LA MESA BLVD
City,State,Zip: LA MESA, CA 91941
Permit Number: 126499
Business Type: Not reported
EPA Id Number: Not reported
APN: 470-572-20-02
Last HMMD Inspection: Not reported
Facility Telephone: Not reported
Permit Status: INAC
Permit Expiration: Not reported
Date Last Updated: 11/02/2012
Facility Owner: LA MESA REDEVELOPMENT AGENCY
Facility Mailing Address: P O BOX 937
Facility Mailing City: LA MESA
Facility Mailing State: CA
Facility Mailing Zip: 91944-0937
UST Owner: Not reported
Handle Regulated Hazmat: Not reported
Own Or Operate UST: Not reported
Subject To APSA: Not reported
Generate Haz Waste: Not reported
Treat Haz Waste: Not reported
Generate Medical Waste: Not reported

UST:

UST Name: UNDERGROUND TANK 126499 T001
Last Update: 2012-11-02 14:17:38
Permit Number: 126499
Tank Type: SINGLE WALL
Additional Id: 001
Capacity Gallons: 300
UST Contents: Not reported
Other Content Info: SEE FILE FOR CONTENTS
Reg Status: REMOVED

Map ID
Direction
Distance
Elevation

MAP FINDINGS

Site

Database(s)

EDR ID Number
EPA ID Number

LA MESA REDEVELOPMENT AGENCY (Continued)

S106062444

Remove Close Date: 1989-04-25 00:00:00
Year Installed: Not reported
Pipe Type: Not reported
Delivery System: Not reported
Monitor Code: 90
UST Monitor Method: NO MONITORING ALTERNATIVE SELECTED. VERIFY AND ENTER MONITORING ALTERNATIVE DURING INSPECTION.

UST Name: UNDERGROUND TANK 126499 T002
Last Update: 2012-11-02 14:17:38
Permit Number: 126499
Tank Type: SINGLE WALL
Additional Id: 002
Capacity Gallons: 300
UST Contents: Not reported
Other Content Info: SEE FILE FOR CONTENTS
Reg Status: REMOVED
Remove Close Date: 1989-03-04 00:00:00
Year Installed: Not reported
Pipe Type: Not reported
Delivery System: Not reported
Monitor Code: 90
UST Monitor Method: NO MONITORING ALTERNATIVE SELECTED. VERIFY AND ENTER MONITORING ALTERNATIVE DURING INSPECTION.

UST Name: UNDERGROUND TANK 126499 T003
Last Update: 2012-11-02 14:17:38
Permit Number: 126499
Tank Type: SINGLE WALL
Additional Id: 003
Capacity Gallons: 350
UST Contents: Not reported
Other Content Info: WASTE OIL
Reg Status: REMOVED
Remove Close Date: 1989-09-15 00:00:00
Year Installed: Not reported
Pipe Type: Not reported
Delivery System: Not reported
Monitor Code: 90
UST Monitor Method: NO MONITORING ALTERNATIVE SELECTED. VERIFY AND ENTER MONITORING ALTERNATIVE DURING INSPECTION.

SWEEPS UST:

Name: LA MESA REDEVELOPMENT AGENCY
Address: 8200 LA MESA BLVD
City: LA MESA
Status: Active
Comp Number: 26499
Number: 9
Board Of Equalization: 44-023680
Referral Date: Not reported
Action Date: 06-26-92
Created Date: 02-29-88
Owner Tank Id: Not reported
SWRCB Tank Id: Not reported
Tank Status: Not reported

Map ID
Direction
Distance
Elevation

MAP FINDINGS

Site

Database(s)

EDR ID Number
EPA ID Number

LA MESA REDEVELOPMENT AGENCY (Continued)

S106062444

Capacity: Not reported
Active Date: Not reported
Tank Use: Not reported
STG: Not reported
Content: Not reported
Number Of Tanks: Not reported

Name: LA MESA REDEVELOPMENT AGENCY
Address: 8200 LA MESA BLVD
City: LA MESA
Status: Not reported
Comp Number: 26499
Number: Not reported
Board Of Equalization: 44-023680
Referral Date: Not reported
Action Date: Not reported
Created Date: Not reported
Owner Tank Id: Not reported
SWRCB Tank Id: 37-000-026499-000001
Tank Status: Not reported
Capacity: 300
Active Date: Not reported
Tank Use: UNKNOWN
STG: PRODUCT
Content: Not reported
Number Of Tanks: 3

Name: LA MESA REDEVELOPMENT AGENCY
Address: 8200 LA MESA BLVD
City: LA MESA
Status: Not reported
Comp Number: 26499
Number: Not reported
Board Of Equalization: 44-023680
Referral Date: Not reported
Action Date: Not reported
Created Date: Not reported
Owner Tank Id: Not reported
SWRCB Tank Id: 37-000-026499-000002
Tank Status: Not reported
Capacity: 300
Active Date: Not reported
Tank Use: UNKNOWN
STG: PRODUCT
Content: Not reported
Number Of Tanks: Not reported

Name: LA MESA REDEVELOPMENT AGENCY
Address: 8200 LA MESA BLVD
City: LA MESA
Status: Not reported
Comp Number: 26499
Number: Not reported
Board Of Equalization: 44-023680
Referral Date: Not reported
Action Date: Not reported
Created Date: Not reported

Map ID
Direction
Distance
Elevation

MAP FINDINGS

Site

Database(s)

EDR ID Number
EPA ID Number

LA MESA REDEVELOPMENT AGENCY (Continued)

S106062444

Owner Tank Id: Not reported
SWRCB Tank Id: 37-000-026499-000003
Tank Status: Not reported
Capacity: 350
Active Date: Not reported
Tank Use: PETROLEUM
STG: WASTE
Content: Not reported
Number Of Tanks: Not reported

SAN DIEGO CO LOP:

Name: LA MESA REDEVELOPMENT AGENCY
Address: 8200 LA MESA BLVD
City,State,Zip: LA MESA, CA 91941-5216
Record ID: DEH1988-LSAM-H26499-001
Record Status: Completed
Opened Date: 05/20/1988
Parcel Number: 470-572-20-02
Case Type: LOP - Local Oversight Program
Historical Name: LA MESA REDEVELOPMENT AGENCY
SWRCB Global ID: T0607300035
Funding: F - LOP Federal Fund
Lead Agency: DEH/SAM
Lead Agency Date: 05/26/1988
Census Tract: 146.01
Community: La Mesa
Jurisdiction: LA MESA
Watershed Basin Number: 908.22
Water Purveyor: LA MESA
Fire Agency: LA MESA
Latitude: 32.7646490
Longitude: -117.0214864
X MapCoord: 6324500.942
Y MapCoord: 1858872.589

**B7
SSE
< 1/8
0.055 mi.
292 ft.**

**PENNY SIEGEL
4701 DATE AVE. #109
LA MESA, CA 91942**

**RCRA NonGen / NLR 1024775105
CAC002995032**

**Relative:
Higher
Actual:
540 ft.**

RCRA NonGen / NLR:
Date form received by agency: 01/03/2019
Facility name: PENNY SIEGEL
Facility address: 4701 DATE AVE. #109
LA MESA, CA 91942
EPA ID: CAC002995032
Contact: PENNY SIEGEL
Contact address: 4701 DATE AVE. #109
LA MESA, CA 91942
Contact country: Not reported
Contact telephone: 619-464-6015
Contact email: CINDYEDWARDS@ALLIANCE-ENVIRO.COM
EPA Region: 09
Classification: Non-Generator
Description: Handler: Non-Generators do not presently generate hazardous waste

Map ID
Direction
Distance
Elevation

MAP FINDINGS

Site

Database(s)

EDR ID Number
EPA ID Number

PENNY SIEGEL (Continued)

1024775105

Owner/Operator Summary:

Owner/operator name: PENNY SIEGEL
Owner/operator address: 4701 DATE AVE. #109
LA MESA, CA 91942
Owner/operator country: Not reported
Owner/operator telephone: 619-464-6015
Owner/operator email: Not reported
Owner/operator fax: Not reported
Owner/operator extension: Not reported
Legal status: Other
Owner/Operator Type: Owner
Owner/Op start date: Not reported
Owner/Op end date: Not reported

Owner/operator name: PENNY SIEGEL
Owner/operator address: 4701 DATE AVE. #109
LA MESA, CA 91942
Owner/operator country: Not reported
Owner/operator telephone: 619-464-6015
Owner/operator email: Not reported
Owner/operator fax: Not reported
Owner/operator extension: Not reported
Legal status: Other
Owner/Operator Type: Operator
Owner/Op start date: Not reported
Owner/Op end date: Not reported

Handler Activities Summary:

U.S. importer of hazardous waste: No
Mixed waste (haz. and radioactive): No
Recycler of hazardous waste: No
Transporter of hazardous waste: No
Treater, storer or disposer of HW: No
Underground injection activity: No
On-site burner exemption: No
Furnace exemption: No
Used oil fuel burner: No
Used oil processor: No
Used oil refiner: No
Used oil fuel marketer to burner: No
Used oil Specification marketer: No
Used oil transfer facility: No
Used oil transporter: No

Violation Status: No violations found

B8
SSE
< 1/8
0.055 mi.
292 ft.

LA MESA REDEVELOPMENT PRO
8200 LA MESA
LA MESA, CA 92041
Site 4 of 8 in cluster B

LUST
HIST CORTESE
CERS

S104751063
N/A

Relative:
Higher
Actual:
540 ft.

LUST:
Name: LA MESA REDEVELOPMENT AGENCY
Address: 8200 LA MESA BL
City,State,Zip: LA MESA, CA 919415216
Lead Agency: SAN DIEGO COUNTY LOP
Case Type: LUST Cleanup Site

Map ID
Direction
Distance
Elevation

MAP FINDINGS

Site

Database(s)

EDR ID Number
EPA ID Number

LA MESA REDEVELOPMENT PRO (Continued)

S104751063

Geo Track: http://geotracker.waterboards.ca.gov/profile_report.asp?global_id=T0607300035
Global Id: T0607300035
Latitude: 32.764197
Longitude: -117.021555
Status: Completed - Case Closed
Status Date: 03/30/1992
Case Worker: Not reported
RB Case Number: 9UT1013
Local Agency: Not reported
File Location: Local Agency
Local Case Number: H26499-001
Potential Media Affect: Not reported
Potential Contaminants of Concern: Not reported
Site History: Not reported

LUST:

Global Id: T0607300035
Action Type: ENFORCEMENT
Date: 10/17/1988
Action: Clean-up and Abatement Order

Global Id: T0607300035
Action Type: ENFORCEMENT
Date: 03/26/1992
Action: Closure/No Further Action Letter

LUST:

Global Id: T0607300035
Status: Open - Case Begin Date
Status Date: 05/26/1988

Global Id: T0607300035
Status: Completed - Case Closed
Status Date: 03/30/1992

HIST CORTESE:

edr_fname: LA MESA REDEVELOPMENT PRO
edr_fadd1: 8200 LA MESA
City,State,Zip: LA MESA, CA 92041
Region: CORTESE
Facility County Code: 37
Reg By: LTNKA
Reg Id: 9UT1013

CERS:

Name: LA MESA REDEVELOPMENT AGENCY
Address: 8200 LA MESA BL
City,State,Zip: LA MESA, CA 919415216
Site ID: 238096
CERS ID: T0607300035
CERS Description: Leaking Underground Storage Tank Cleanup Site

Map ID
Direction
Distance
Elevation

MAP FINDINGS

EDR ID Number
EPA ID Number

C9
ESE
< 1/8
0.067 mi.
354 ft.

UNION BANK
4771 SPRING ST
LA MESA, CA 91942

RCRA NonGen / NLR

1024774788
CAC002994710

Relative:
Higher

Site 1 of 6 in cluster C

Actual:
550 ft.

RCRA NonGen / NLR:
Date form received by agency: 12/31/2019
Facility name: UNION BANK
Facility address: 4771 SPRING ST
LA MESA, CA 91942
EPA ID: CAC002994710
Contact: UNION BANK
Contact address: 4771 SPRING ST
LA MESA, CA 91942
Contact country: Not reported
Contact telephone: 619-667-3206
Contact email: KERRIEP@CVECORG.COM
EPA Region: 09
Classification: Non-Generator
Description: Handler: Non-Generators do not presently generate hazardous waste

Owner/Operator Summary:

Owner/operator name: UNION BANK
Owner/operator address: 4771 SPRING ST
LA MESA, CA 91942
Owner/operator country: Not reported
Owner/operator telephone: 619-667-3206
Owner/operator email: Not reported
Owner/operator fax: Not reported
Owner/operator extension: Not reported
Legal status: Other
Owner/Operator Type: Operator
Owner/Op start date: Not reported
Owner/Op end date: Not reported

Owner/operator name: UNION BANK
Owner/operator address: 4771 SPRING ST
LA MESA, CA 91942
Owner/operator country: Not reported
Owner/operator telephone: 619-667-3206
Owner/operator email: Not reported
Owner/operator fax: Not reported
Owner/operator extension: Not reported
Legal status: Other
Owner/Operator Type: Owner
Owner/Op start date: Not reported
Owner/Op end date: Not reported

Handler Activities Summary:

U.S. importer of hazardous waste: No
Mixed waste (haz. and radioactive): No
Recycler of hazardous waste: No
Transporter of hazardous waste: No
Treater, storer or disposer of HW: No
Underground injection activity: No
On-site burner exemption: No
Furnace exemption: No

Map ID
Direction
Distance
Elevation

MAP FINDINGS

Site

Database(s)

EDR ID Number
EPA ID Number

UNION BANK (Continued)

1024774788

Used oil fuel burner: No
Used oil processor: No
User oil refiner: No
Used oil fuel marketer to burner: No
Used oil Specification marketer: No
Used oil transfer facility: No
Used oil transporter: No

Violation Status: No violations found

D10
NNE
< 1/8
0.068 mi.
359 ft.

DEALBA SPRING ST COLLISION
4867 SPRING ST
LA MESA, CA 91942

RCRA NonGen / NLR

1024829833
CAL000363864

Site 1 of 15 in cluster D

Relative:
Higher

RCRA NonGen / NLR:

Actual:
545 ft.

Date form received by agency: 05/23/2011
Facility name: DEALBA SPRING ST COLLISION
Facility address: 4867 SPRING ST
LA MESA, CA 91942-9319
EPA ID: CAL000363864
Contact: ARMANDO DEALBA
Contact address: 4867 SPRING ST
LA MESA, CA 91942
Contact country: Not reported
Contact telephone: 619-465-6666
Contact email: SPRINGSTCOLLISION@SBCGLOBAL.NET
EPA Region: 09
Classification: Non-Generator
Description: Handler: Non-Generators do not presently generate hazardous waste

Owner/Operator Summary:

Owner/operator name: ARMANDO DEALBA
Owner/operator address: 4867 SPRING ST
LA MESA, CA 91942
Owner/operator country: Not reported
Owner/operator telephone: 619-465-6666
Owner/operator email: Not reported
Owner/operator fax: Not reported
Owner/operator extension: Not reported
Legal status: Other
Owner/Operator Type: Operator
Owner/Op start date: Not reported
Owner/Op end date: Not reported

Owner/operator name: ARMANDO DEALBA
Owner/operator address: 4867 SPRING ST
LA MESA, CA 91942
Owner/operator country: Not reported
Owner/operator telephone: 619-465-6666
Owner/operator email: Not reported
Owner/operator fax: Not reported
Owner/operator extension: Not reported
Legal status: Other
Owner/Operator Type: Owner
Owner/Op start date: Not reported
Owner/Op end date: Not reported

Map ID
Direction
Distance
Elevation

MAP FINDINGS

Site

Database(s)

EDR ID Number
EPA ID Number

DEALBA SPRING ST COLLISION (Continued)

1024829833

Handler Activities Summary:

U.S. importer of hazardous waste: No
Mixed waste (haz. and radioactive): No
Recycler of hazardous waste: No
Transporter of hazardous waste: Yes
Treater, storer or disposer of HW: No
Underground injection activity: No
On-site burner exemption: No
Furnace exemption: No
Used oil fuel burner: No
Used oil processor: No
User oil refiner: No
Used oil fuel marketer to burner: No
Used oil Specification marketer: No
Used oil transfer facility: No
Used oil transporter: No

Violation Status: No violations found

**D11
NNE
< 1/8
0.076 mi.
401 ft.**

**THE AUTO CENTER
8203 UNIVERSITY AVE
LA MESA, CA 91941**

RCRA NonGen / NLR

**1024799723
CAL000213542**

Site 2 of 15 in cluster D

**Relative:
Higher**

RCRA NonGen / NLR:

**Actual:
547 ft.**

Date form received by agency: 12/01/1999
Facility name: THE AUTO CENTER
Facility address: 8203 UNIVERSITY AVE
LA MESA, CA 91941-0000
EPA ID: CAL000213542
Contact: CLAUDIO ARZILLO/OWNER
Contact address: 8203 UNIVERSITY AVE
LA MESA, CA 91941
Contact country: Not reported
Contact telephone: 619-464-0923
Contact email: CLAUDIO.ARZILLO@ATT.NET
EPA Region: 09
Classification: Non-Generator
Description: Handler: Non-Generators do not presently generate hazardous waste

Owner/Operator Summary:

Owner/operator name: CLAUDIO ARZILLO
Owner/operator address: 8203 UNIVERSITY AVE
LA MESA, CA 91941
Owner/operator country: Not reported
Owner/operator telephone: 619-464-0923
Owner/operator email: Not reported
Owner/operator fax: Not reported
Owner/operator extension: Not reported
Legal status: Other
Owner/Operator Type: Owner
Owner/Op start date: Not reported
Owner/Op end date: Not reported
Owner/operator name: CLAUDIO ARZILLO/OWNER
Owner/operator address: 8203 UNIVERSITY AVE
LA MESA, CA 91941

Map ID
Direction
Distance
Elevation

MAP FINDINGS

Site

Database(s)

EDR ID Number
EPA ID Number

THE AUTO CENTER (Continued)

1024799723

Owner/operator country: Not reported
Owner/operator telephone: 619-464-0923
Owner/operator email: Not reported
Owner/operator fax: Not reported
Owner/operator extension: Not reported
Legal status: Other
Owner/Operator Type: Operator
Owner/Op start date: Not reported
Owner/Op end date: Not reported

Handler Activities Summary:

U.S. importer of hazardous waste: No
Mixed waste (haz. and radioactive): No
Recycler of hazardous waste: No
Transporter of hazardous waste: Yes
Treater, storer or disposer of HW: No
Underground injection activity: No
On-site burner exemption: No
Furnace exemption: No
Used oil fuel burner: No
Used oil processor: No
Used oil refiner: No
Used oil fuel marketer to burner: No
Used oil Specification marketer: No
Used oil transfer facility: No
Used oil transporter: No

Violation Status: No violations found

D12
NNE
< 1/8
0.076 mi.
401 ft.

Relative:
Higher

Actual:
547 ft.

EAGLE TIRE AND BRAKE SVC
8203 UNIVERSITY AVE
LA MESA, CA 91941

Site 3 of 15 in cluster D

RCRA-SQG:

Date form received by agency: 08/13/1992
Facility name: EAGLE TIRE AND BRAKE SVC
Facility address: 8203 UNIVERSITY AVE
LA MESA, CA 91941
EPA ID: CAD983646696
Contact: RICK JACKSON
Contact address: 8203 UNIVERSITY AVE
LA MESA, CA 92041
Contact country: US
Contact telephone: 619-462-5590
Contact email: Not reported
EPA Region: 09
Classification: Small Small Quantity Generator
Description: Handler: generates more than 100 and less than 1000 kg of hazardous waste during any calendar month and accumulates less than 6000 kg of hazardous waste at any time; or generates 100 kg or less of hazardous waste during any calendar month, and accumulates more than 1000 kg of hazardous waste at any time

RCRA-SQG
LUST
San Diego Co. HMMD
CERS HAZ WASTE
SWEEPS UST
FINDS
ECHO
CERS

1000818759
CAD983646696

Map ID
Direction
Distance
Elevation

MAP FINDINGS

Site

Database(s)

EDR ID Number
EPA ID Number

EAGLE TIRE AND BRAKE SVC (Continued)

1000818759

Owner/Operator Summary:

Owner/operator name: RICK JACKSON
Owner/operator address: 8203 UNIVERSITY AVE
LA MESA, CA 92041
Owner/operator country: Not reported
Owner/operator telephone: 619-462-5590
Owner/operator email: Not reported
Owner/operator fax: Not reported
Owner/operator extension: Not reported
Legal status: Private
Owner/Operator Type: Owner
Owner/Op start date: Not reported
Owner/Op end date: Not reported

Handler Activities Summary:

U.S. importer of hazardous waste: No
Mixed waste (haz. and radioactive): No
Recycler of hazardous waste: No
Transporter of hazardous waste: No
Treater, storer or disposer of HW: No
Underground injection activity: No
On-site burner exemption: No
Furnace exemption: No
Used oil fuel burner: No
Used oil processor: No
User oil refiner: No
Used oil fuel marketer to burner: No
Used oil Specification marketer: No
Used oil transfer facility: No
Used oil transporter: No

Violation Status: No violations found

LUST REG 9:

Region: 9
Status: Case Closed
Case Number: 9UT1094
Local Case: H12905-001
Substance: Waste Oil
Qty Leaked: Not reported
Abate Method: Not reported
Local Agency: San Diego
How Found: Tank Closure
How Stopped: Close Tank
Source: Tank
Cause: Unknown
Lead Agency: Local Agency
Case Type: Soil only
Date Found: 12/12/1988
Date Stopped: 12/12/1988
Confirm Date: 12/12/1988
Submit Workplan: Not reported
Prelim Assess: / /
Desc Pollution: Not reported
Remed Plan: / /
Remed Action: Not reported
Began Monitor: Not reported

Map ID
Direction
Distance
Elevation

MAP FINDINGS

Site

Database(s)

EDR ID Number
EPA ID Number

EAGLE TIRE AND BRAKE SVC (Continued)

1000818759

Release Date: 12/13/1988
Enforce Date: Not reported
Closed Date: 9/7/89
Enforce Type: Not reported
Pilot Program: LOP
Basin Number: 908.22
GW Depth: Not reported
Beneficial Use: Not reported
NPDES Number: Not reported
Priority: Low priority. Priority ranking can change over time.
File Dispn: File discarded, case closed
Interim Remedial Actions: Yes
Cleanup and Abatement order Number: Not reported
Waste Discharge Requirement Number: Not reported

HMMD SAN DIEGO:

Name: DE ALBA'S SPRING ST COLLISION
Address: 8203 UNIVERSITY AV
City,State,Zip: LA MESA, CA 91941
Permit Number: 134952
Business Type: 6HK27
EPA Id Number: CAL000213430
APN: 494-240-46-00
Last HMMD Inspection: 12/08/2009
Facility Telephone: 619-465-6666
Permit Status: INAC
Permit Expiration: 11/30/2010
Date Last Updated: 11/02/2012
Facility Owner: ROBERTO DE ALBA
Facility Mailing Address: 4867 SPRING ST
Facility Mailing City: LA MESA
Facility Mailing State: CA
Facility Mailing Zip: 91941-
UST Owner: Not reported
Handle Regulated Hazmat: Y
Own Or Operate UST: Not reported
Subject To APSA: Not reported
Generate Haz Waste: Y
Treat Haz Waste: Not reported
Generate Medical Waste: Not reported

Violations Inactive Permits:

Permit Number: 134952
Update Date: 11/02/2012
Inspection Date: 03/07/2005
Violation Code: 6HV0209
Violation: WASTE ONSITE >90/180/270 DAYS
Violation Citation: Hazardous waste is stored in excess of allowable time period (90 days) without a State permit or written variance. CCR 25201(a) & 66262.34(a)&(c)
Activity: Inactive Permit

Permit Number: 134952
Update Date: 11/02/2012
Inspection Date: 03/07/2005
Violation Code: 6HV0201
Violation: WASTE CONTAINER NOT CLOSED

Map ID
Direction
Distance
Elevation

MAP FINDINGS

Site

Database(s)

EDR ID Number
EPA ID Number

EAGLE TIRE AND BRAKE SVC (Continued)

1000818759

Violation Citation: Hazardous waste containers are not kept closed while in storage. CCR
66265.173(a)
Activity: Inactive Permit

Name: DE ALBA'S SPRING ST COLLISION
Address: 8203 UNIVERSITY AV
City,State,Zip: LA MESA, CA 91941
Permit Number: 134952
Business Type: 6HK27
EPA Id Number: CAL000213430
APN: 494-240-46-00
Last HMMD Inspection: 12/08/2009
Facility Telephone: 619-465-6666
Permit Status: INAC
Permit Expiration: 11/30/2010
Date Last Updated: 11/02/2012
Facility Owner: ROBERTO DE ALBA
Facility Mailing Address: 4867 SPRING ST
Facility Mailing City: LA MESA
Facility Mailing State: CA
Facility Mailing Zip: 91941-
UST Owner: Not reported
Handle Regulated Hazmat: Y
Own Or Operate UST: Not reported
Subject To APSA: Not reported
Generate Haz Waste: Y
Treat Haz Waste: Not reported
Generate Medical Waste: Not reported

Violations Inactive Permits:

Permit Number: 134952
Update Date: 11/02/2012
Inspection Date: 03/07/2005
Violation Code: 6HV0209
Violation: WASTE ONSITE >90/180/270 DAYS
Violation Citation: Hazardous waste is stored in excess of allowable time period (90 days)
without a State permit or written variance. CCR 25201(a) &
66262.34(a)&(c)
Activity: Inactive Permit

Permit Number: 134952
Update Date: 11/02/2012
Inspection Date: 03/07/2005
Violation Code: 6HV0201
Violation: WASTE CONTAINER NOT CLOSED
Violation Citation: Hazardous waste containers are not kept closed while in storage. CCR
66265.173(a)
Activity: Inactive Permit

CERS HAZ WASTE:

Name: DE ALBA'S SPRING ST COLLISION
Address: 8203 UNIVERSITY AVE
City,State,Zip: LA MESA, CA 91941
Site ID: 24230
CERS ID: 10360684

Map ID
Direction
Distance
Elevation

MAP FINDINGS

Site

Database(s)

EDR ID Number
EPA ID Number

EAGLE TIRE AND BRAKE SVC (Continued)

1000818759

CERS Description: Hazardous Waste Generator

SWEEPS UST:

Name: EAGLE TIRE & BRAKE SERVICE
Address: 8203 UNIVERSITY AVE
City: LA MESA
Status: Active
Comp Number: 12905
Number: 9
Board Of Equalization: Not reported
Referral Date: Not reported
Action Date: 06-26-92
Created Date: 02-29-88
Owner Tank Id: Not reported
SWRCB Tank Id: Not reported
Tank Status: Not reported
Capacity: Not reported
Active Date: Not reported
Tank Use: Not reported
STG: Not reported
Content: Not reported
Number Of Tanks: Not reported

Name: EAGLE TIRE & BRAKE SERVICE
Address: 8203 UNIVERSITY AVE
City: LA MESA
Status: Not reported
Comp Number: 12905
Number: Not reported
Board Of Equalization: Not reported
Referral Date: Not reported
Action Date: Not reported
Created Date: Not reported
Owner Tank Id: Not reported
SWRCB Tank Id: 37-000-012905-000001
Tank Status: Not reported
Capacity: 1000
Active Date: Not reported
Tank Use: PETROLEUM
STG: WASTE
Content: Not reported
Number Of Tanks: 1

FINDS:

Registry ID: 110006483670

Environmental Interest/Information System

RCRAInfo is a national information system that supports the Resource Conservation and Recovery Act (RCRA) program through the tracking of events and activities related to facilities that generate, transport, and treat, store, or dispose of hazardous waste. RCRAInfo allows RCRA program staff to track the notification, permit, compliance, and corrective action activities required under RCRA.

Map ID
Direction
Distance
Elevation

MAP FINDINGS

Site

Database(s)

EDR ID Number
EPA ID Number

EAGLE TIRE AND BRAKE SVC (Continued)

1000818759

[Click this hyperlink](#) while viewing on your computer to access additional FINDS: detail in the EDR Site Report.

ECHO:

Envid: 1000818759
Registry ID: 110006483670
DFR URL: <http://echo.epa.gov/detailed-facility-report?fid=110006483670>

CERS:

Name: DE ALBA'S SPRING ST COLLISION
Address: 8203 UNIVERSITY AVE
City,State,Zip: LA MESA, CA 91941
Site ID: 24230
CERS ID: 10360684
CERS Description: Chemical Storage Facilities

Violations:

Site ID: 24230
Site Name: DE ALBA'S SPRING ST COLLISION
Violation Date: 03-09-2015
Citation: 40 CFR 1 265.173 - U.S. Code of Federal Regulations, Title 40, Chapter 1, Section(s) 265.173
Violation Description: Failure to properly close hazardous waste containers when not in active use.
Violation Notes: Returned to compliance on 02/17/2107. Inspection Sequence ID:4098976
Violation Division: San Diego County Department of Env Health
Violation Program: HW
Violation Source: CERS

Site ID: 24230
Site Name: DE ALBA'S SPRING ST COLLISION
Violation Date: 02-27-2017
Citation: HSC 6.95 25508.2 - California Health and Safety Code, Chapter 6.95, Section(s) 25508.2
Violation Description: Failure to annually review and electronically certify that the business plan is complete and accurate on or before the annual due date.
Violation Notes: Returned to compliance on 10/03/2017. Inspection Sequence ID:5646770
Violation Division: San Diego County Department of Env Health
Violation Program: HMRRP
Violation Source: CERS

Site ID: 24230
Site Name: DE ALBA'S SPRING ST COLLISION
Violation Date: 02-27-2017
Citation: 22 CCR 12 66262.12 - California Code of Regulations, Title 22, Chapter 12, Section(s) 66262.12
Violation Description: Failure to obtain an Identification Number prior to treating, storing, disposing of, transporting or offering for transportation any hazardous waste.
Violation Notes: Returned to compliance on 10/03/2017. Inspection Sequence ID:5646770
Violation Division: San Diego County Department of Env Health
Violation Program: HW
Violation Source: CERS

Site ID: 24230

Map ID
Direction
Distance
Elevation

MAP FINDINGS

Site

Database(s)

EDR ID Number
EPA ID Number

EAGLE TIRE AND BRAKE SVC (Continued)

1000818759

Site Name: DE ALBA'S SPRING ST COLLISION
Violation Date: 02-27-2017
Citation: HSC 6.95 25508.1(a)-(f) - California Health and Safety Code, Chapter 6.95, Section(s) 25508.1(a)-(f)
Violation Description: Failure to electronically update business plan within 30 days of any one of the following events: A 100 percent or more increase in the quantity of a previously disclosed material. Any handling of a previously undisclosed hazardous materials at or above reportable quantities. A change of business address, business ownership, or business name. A substantial change in the handler's operations that requires modification to any portion of the business plan.
Violation Notes: Returned to compliance on 10/03/2017. Inspection Sequence ID:5646770
Violation Division: San Diego County Department of Env Health
Violation Program: HMRRP
Violation Source: CERS

Site ID: 24230
Site Name: DE ALBA'S SPRING ST COLLISION
Violation Date: 03-09-2015
Citation: 40 CFR 1 262.34(d)(5)(iii) - U.S. Code of Federal Regulations, Title 40, Chapter 1, Section(s) 262.34(d)(5)(iii)
Violation Description: Failure to ensure employees are familiar with the handling and compliance of hazardous waste regulations and emergency response.
Violation Notes: Returned to compliance on 10/05/2017. Inspection Sequence ID:4098976
Violation Division: San Diego County Department of Env Health
Violation Program: HW
Violation Source: CERS

Site ID: 24230
Site Name: DE ALBA'S SPRING ST COLLISION
Violation Date: 03-09-2015
Citation: 22 CCR 12 66262.34(f) - California Code of Regulations, Title 22, Chapter 12, Section(s) 66262.34(f)
Violation Description: Failure to properly label hazardous waste accumulation containers with the following requirements: "Hazardous Waste", name and address of the generator, physical and chemical characteristics of the Hazardous Waste, and starting accumulation date.
Violation Notes: Returned to compliance on 02/27/2017. Inspection Sequence ID:4098976
Violation Division: San Diego County Department of Env Health
Violation Program: HW
Violation Source: CERS

Site ID: 24230
Site Name: DE ALBA'S SPRING ST COLLISION
Violation Date: 02-27-2017
Citation: HSC 6.5 Multiple - California Health and Safety Code, Chapter 6.5, Section(s) Multiple
Violation Description: Hazardous Waste Generator Program - Administration/Documentation - General
Violation Notes: Returned to compliance on 03/01/2017. Inspection Sequence ID:5646770; Violation: HMD0131 Unified Program Facility Permit not obtained &/or maintained for the generation of hazardous waste. HSC 25404.1; SDCC 68.905; 68.906, 68.907
Violation Division: San Diego County Department of Env Health
Violation Program: HW
Violation Source: CERS

Map ID
Direction
Distance
Elevation

MAP FINDINGS

Site

Database(s)

EDR ID Number
EPA ID Number

EAGLE TIRE AND BRAKE SVC (Continued)

1000818759

Site ID: 24230
Site Name: DE ALBA'S SPRING ST COLLISION
Violation Date: 02-27-2017
Citation: HSC 6.95 25505(a)(4) - California Health and Safety Code, Chapter 6.95, Section(s) 25505(a)(4)
Violation Description: Failure to provide initial and annual training to all employees in safety procedures in the event of a release or threatened release of a hazardous material or failure to document and maintain training records for a minimum of three years.
Violation Notes: Returned to compliance on 10/05/2017. Inspection Sequence ID:5646770
Violation Division: San Diego County Department of Env Health
Violation Program: HMRRP
Violation Source: CERS

Evaluation:

Eval General Type: Compliance Evaluation Inspection
Eval Date: 02-27-2017
Violations Found: Yes
Eval Type: Routine done by local agency
Eval Notes: Inspector: Griffin Donelle Inspection ID:5646770
Eval Division: San Diego County Department of Env Health
Eval Program: HMRRP
Eval Source: CERS

Eval General Type: Compliance Evaluation Inspection
Eval Date: 02-27-2017
Violations Found: Yes
Eval Type: Routine done by local agency
Eval Notes: Inspector: Griffin Donelle Inspection ID:5646770
Eval Division: San Diego County Department of Env Health
Eval Program: HW
Eval Source: CERS

Eval General Type: Compliance Evaluation Inspection
Eval Date: 03-09-2015
Violations Found: No
Eval Type: Routine done by local agency
Eval Notes: Inspector: Fitzmaurice Mark Inspection ID:4098976
Eval Division: San Diego County Department of Env Health
Eval Program: HMRRP
Eval Source: CERS

Eval General Type: Compliance Evaluation Inspection
Eval Date: 03-09-2015
Violations Found: Yes
Eval Type: Routine done by local agency
Eval Notes: Inspector: Fitzmaurice Mark Inspection ID:4098976
Eval Division: San Diego County Department of Env Health
Eval Program: HW
Eval Source: CERS

Eval General Type: Compliance Evaluation Inspection
Eval Date: 05-30-2019
Violations Found: No
Eval Type: Routine done by local agency
Eval Notes: Inspector: Quintong Sean Inspection ID:6118454
Eval Division: San Diego County Department of Env Health

Map ID
Direction
Distance
Elevation

MAP FINDINGS

Site

Database(s)

EDR ID Number
EPA ID Number

EAGLE TIRE AND BRAKE SVC (Continued)

1000818759

Eval Program: HMRRP
Eval Source: CERS

Eval General Type: Compliance Evaluation Inspection
Eval Date: 05-30-2019
Violations Found: No
Eval Type: Routine done by local agency
Eval Notes: Inspector: Quintong Sean Inspection ID:6118454
Eval Division: San Diego County Department of Env Health
Eval Program: HW
Eval Source: CERS

Affiliation:

Affiliation Type Desc: CUPA District
Entity Name: San Diego County Env Health
Entity Title: Not reported
Affiliation Address: PO Box 129261
Affiliation City: San Diego
Affiliation State: CA
Affiliation Country: Not reported
Affiliation Zip: 92112-9261
Affiliation Phone: (858) 505-6880

Affiliation Type Desc: Environmental Contact
Entity Name: ARMANDO DE ALBA
Entity Title: Not reported
Affiliation Address: 8203 UNIVERSITY AV
Affiliation City: LA MESA
Affiliation State: CA
Affiliation Country: Not reported
Affiliation Zip: 91941
Affiliation Phone: Not reported

Affiliation Type Desc: Legal Owner
Entity Name: ARMANDO DE ALBA
Entity Title: Not reported
Affiliation Address: 4867 SPRING ST
Affiliation City: LA MESA
Affiliation State: CA
Affiliation Country: United States
Affiliation Zip: 91942
Affiliation Phone: (619) 465-6666

Affiliation Type Desc: Operator
Entity Name: ARMANDO DE ALBA
Entity Title: Not reported
Affiliation Address: Not reported
Affiliation City: Not reported
Affiliation State: Not reported
Affiliation Country: Not reported
Affiliation Zip: Not reported
Affiliation Phone: (619) 465-6666

Affiliation Type Desc: Parent Corporation
Entity Name: DE ALBA'S SPRING ST COLLISION
Entity Title: Not reported
Affiliation Address: Not reported

Map ID
Direction
Distance
Elevation

MAP FINDINGS

Site

Database(s)

EDR ID Number
EPA ID Number

EAGLE TIRE AND BRAKE SVC (Continued)

1000818759

Affiliation City: Not reported
Affiliation State: Not reported
Affiliation Country: Not reported
Affiliation Zip: Not reported
Affiliation Phone: Not reported

Affiliation Type Desc: Facility Mailing Address
Entity Name: Mailing Address
Entity Title: Not reported
Affiliation Address: 8203 UNIVERSITY AV
Affiliation City: LA MESA
Affiliation State: CA
Affiliation Country: Not reported
Affiliation Zip: 91941
Affiliation Phone: Not reported

D13
NNE
< 1/8
0.076 mi.
401 ft.

EAGLE TIRE
8203 UNIVERSITY
LA MESA, CA 92041
Site 4 of 15 in cluster D

LUST
SAN DIEGO CO. SAM
San Diego Co. HMM
CERS HAZ WASTE
HIST CORTESE
CERS

S104747560
N/A

Relative:
Higher

Actual:
547 ft.

LUST:

Name: THE AUTO CENTER
Address: 8203 UNIVERSITY AV
City,State,Zip: LA MESA, CA 919413820
Lead Agency: SAN DIEGO COUNTY LOP
Case Type: LUST Cleanup Site
Geo Track: http://geotracker.waterboards.ca.gov/profile_report.asp?global_id=T0607300103
Global Id: T0607300103
Latitude: 32.767079
Longitude: -117.021218
Status: Completed - Case Closed
Status Date: 09/07/1989
Case Worker: Not reported
RB Case Number: 9UT1094
Local Agency: Not reported
File Location: Local Agency
Local Case Number: H12905-001
Potential Media Affect: Soil
Potential Contaminants of Concern: Waste Oil / Motor / Hydraulic / Lubricating
Site History: Not reported

LUST:

Global Id: T0607300103
Action Type: Other
Date: 12/12/1988
Action: Leak Began

Global Id: T0607300103
Action Type: Other
Date: 12/12/1988
Action: Leak Discovery

Global Id: T0607300103
Action Type: Other

Map ID
Direction
Distance
Elevation

MAP FINDINGS

Site

Database(s)

EDR ID Number
EPA ID Number

EAGLE TIRE (Continued)

S104747560

Date: 12/12/1988
Action: Leak Stopped

Global Id: T0607300103
Action Type: Other
Date: 12/12/1988
Action: Leak Reported

LUST:

Global Id: T0607300103
Status: Open - Case Begin Date
Status Date: 12/12/1988

Global Id: T0607300103
Status: Completed - Case Closed
Status Date: 09/07/1989

SAN DIEGO CO. SAM:

Name: THE AUTO CENTER
Address: 8203 UNIVERSITY AV
City,State,Zip: LA MESA, CA 919413820
Case Number: H12905-001
Agency: DEH Site Assessment & Mitigation
Funding: LOP - State Fund
Facility Type: Soils Only
Facility Status: Closed Case
Date: 9/7/1989
Date Began: 12/12/1988

HMMD SAN DIEGO:

Name: AUTO CENTRIX II
Address: 8203 UNIVERSITY AV
City,State,Zip: LA MESA, CA 91941
Permit Number: 135183
Business Type: 6HK20
EPA Id Number: Not reported
APN: 494-240-46-00
Last HMMD Inspection: Not reported
Facility Telephone: Not reported
Permit Status: INAC
Permit Expiration: 12/31/2002
Date Last Updated: 11/02/2012
Facility Owner: Not reported
Facility Mailing Address: Not reported
Facility Mailing City: Not reported
Facility Mailing State: Not reported
Facility Mailing Zip: Not reported
UST Owner: Not reported
Handle Regulated Hazmat: Not reported
Own Or Operate UST: Not reported
Subject To APSA: Not reported
Generate Haz Waste: Not reported
Treat Haz Waste: Not reported
Generate Medical Waste: Not reported

Map ID
Direction
Distance
Elevation

MAP FINDINGS

Site

Database(s)

EDR ID Number
EPA ID Number

EAGLE TIRE (Continued)

S104747560

Name: THE AUTO CENTER
Address: 8203 UNIVERSITY AV
City,State,Zip: LA MESA, CA 91941
Permit Number: 112905
Business Type: 6HK26
EPA Id Number: CAL000213542
APN: 494-240-46-00
Last HMMI Inspection: 11/30/2010
Facility Telephone: 619-464-0923
Permit Status: OPEN
Permit Expiration: 08/31/2013
Date Last Updated: 11/02/2012
Facility Owner: CLAUDIO ARZILLO
Facility Mailing Address: 8203 UNIVERSITY AV
Facility Mailing City: LA MESA
Facility Mailing State: CA
Facility Mailing Zip: 91941-3820
UST Owner: Not reported
Handle Regulated Hazmat: Y
Own Or Operate UST: Not reported
Subject To APSA: Not reported
Generate Haz Waste: Y
Treat Haz Waste: Not reported
Generate Medical Waste: Not reported

Inventory Active Permits (not SQG Medical):

Permit Number: 112905
Update Date: 11/02/2012
Case Number: 8002-05-9
Name: OIL, LUBRICATING
Other Information: Not reported
Material Waste: Material
Hazardous Categories 1: ACUTE
Hazardous Categories 2: Not reported

Permit Number: 112905
Update Date: 11/02/2012
Case Number: Not reported
Name: WASTE 221 WASTE OIL & MIXED OIL
Other Information: WASTE OIL
Material Waste: Waste
Hazardous Categories 1: Not reported
Hazardous Categories 2: Not reported

Permit Number: 112905
Update Date: 11/02/2012
Case Number: Not reported
Name: WASTE 342 ORGANIC LIQUIDS W/METALS
Other Information: ANTIFREEZE
Material Waste: Waste
Hazardous Categories 1: Not reported
Hazardous Categories 2: Not reported

Permit Number: 112905
Update Date: 11/02/2012
Case Number: Not reported
Name: WASTE 444 USED BATTERIES
Other Information: BRODINGS

Map ID
Direction
Distance
Elevation

MAP FINDINGS

Site

Database(s)

EDR ID Number
EPA ID Number

EAGLE TIRE (Continued)

S104747560

Material Waste: Waste
Hazardous Categories 1: Not reported
Hazardous Categories 2: Not reported

Permit Number: 112905
Update Date: 11/02/2012
Case Number: Not reported
Name: WASTE 888 USED OIL FILTERS
Other Information: Not reported
Material Waste: Waste
Hazardous Categories 1: Not reported
Hazardous Categories 2: Not reported

UST:

UST Name: UNDERGROUND TANK 112905 T001
Last Update: 2012-11-02 14:17:38
Permit Number: 112905
Tank Type: SINGLE WALL
Additional Id: 1
Capacity Gallons: 1000
UST Contents: Not reported
Other Content Info: WASTE OIL
Reg Status: REMOVED
Remove Close Date: 1988-12-12 00:00:00
Year Installed: Not reported
Pipe Type: Not reported
Delivery System: Not reported
Monitor Code: 90
UST Monitor Method: NO MONITORING ALTERNATIVE SELECTED. VERIFY AND ENTER MONITORING ALTERNATIVE DURING INSPECTION.

Name: THE AUTO CENTER
Address: 8203 UNIVERSITY AV
City,State,Zip: LA MESA, CA 91941
Permit Number: 112905
Business Type: 6HK26
EPA Id Number: CAL000213542
APN: 494-240-46-00
Last HMMD Inspection: 11/30/2010
Facility Telephone: 619-464-0923
Permit Status: OPEN
Permit Expiration: 08/31/2013
Date Last Updated: 11/02/2012
Facility Owner: CLAUDIO ARZILLO
Facility Mailing Address: 8203 UNIVERSITY AV
Facility Mailing City: LA MESA
Facility Mailing State: CA
Facility Mailing Zip: 91941-3820
UST Owner: Not reported
Handle Regulated Hazmat: Y
Own Or Operate UST: Not reported
Subject To APSA: Not reported
Generate Haz Waste: Y
Treat Haz Waste: Not reported
Generate Medical Waste: Not reported

Map ID
Direction
Distance
Elevation

MAP FINDINGS

Site

Database(s)

EDR ID Number
EPA ID Number

EAGLE TIRE (Continued)

S104747560

Inventory Active Permits (not SQG Medical):

Permit Number: 112905
Update Date: 11/02/2012
Case Number: 8002-05-9
Name: OIL, LUBRICATING
Other Information: Not reported
Material Waste: Material
Hazardous Categories 1: ACUTE
Hazardous Categories 2: Not reported

Permit Number: 112905
Update Date: 11/02/2012
Case Number: Not reported
Name: WASTE 221 WASTE OIL & MIXED OIL
Other Information: WASTE OIL
Material Waste: Waste
Hazardous Categories 1: Not reported
Hazardous Categories 2: Not reported

Permit Number: 112905
Update Date: 11/02/2012
Case Number: Not reported
Name: WASTE 342 ORGANIC LIQUIDS W/METALS
Other Information: ANTIFREEZE
Material Waste: Waste
Hazardous Categories 1: Not reported
Hazardous Categories 2: Not reported

Permit Number: 112905
Update Date: 11/02/2012
Case Number: Not reported
Name: WASTE 444 USED BATTERIES
Other Information: BRODINGS
Material Waste: Waste
Hazardous Categories 1: Not reported
Hazardous Categories 2: Not reported

Permit Number: 112905
Update Date: 11/02/2012
Case Number: Not reported
Name: WASTE 888 USED OIL FILTERS
Other Information: Not reported
Material Waste: Waste
Hazardous Categories 1: Not reported
Hazardous Categories 2: Not reported

UST:

UST Name: UNDERGROUND TANK 112905 T001
Last Update: 2012-11-02 14:17:38
Permit Number: 112905
Tank Type: SINGLE WALL
Additional Id: 1
Capacity Gallons: 1000
UST Contents: Not reported
Other Content Info: WASTE OIL
Reg Status: REMOVED

Map ID
Direction
Distance
Elevation

MAP FINDINGS

Site

Database(s)

EDR ID Number
EPA ID Number

EAGLE TIRE (Continued)

S104747560

Remove Close Date: 1988-12-12 00:00:00
Year Installed: Not reported
Pipe Type: Not reported
Delivery System: Not reported
Monitor Code: 90
UST Monitor Method: NO MONITORING ALTERNATIVE SELECTED. VERIFY AND ENTER MONITORING ALTERNATIVE DURING INSPECTION.

Name: DE ALBA'S SPRING ST COLLISION
Address: 8203 UNIVERSITY AV
City,State,Zip: LA MESA, CA 91941
Permit Number: 213162
Business Type: 6HK27
EPA Id Number: CAL000213430
APN: 494-240-46-00
Last HMMD Inspection: 12/06/2010
Facility Telephone: 619-465-6666
Permit Status: OPEN
Permit Expiration: 03/31/2013
Date Last Updated: 11/02/2012
Facility Owner: ARMANDO DE ALBA
Facility Mailing Address: 8203 UNIVERSITY AV
Facility Mailing City: LA MESA
Facility Mailing State: CA
Facility Mailing Zip: 91941
UST Owner: Not reported
Handle Regulated Hazmat: N
Own Or Operate UST: Not reported
Subject To APSA: Not reported
Generate Haz Waste: Y
Treat Haz Waste: Not reported
Generate Medical Waste: Not reported

Inventory Active Permits (not SQG Medical):

Permit Number: 213162
Update Date: 11/02/2012
Case Number: Not reported
Name: WASTE 221 WASTE OIL & MIXED OIL
Other Information: USED OIL
Material Waste: Waste
Hazardous Categories 1: Not reported
Hazardous Categories 2: Not reported

Permit Number: 213162
Update Date: 11/02/2012
Case Number: Not reported
Name: WASTE 342 ORGANIC LIQUIDS W/METALS
Other Information: ANTIFREEZE
Material Waste: Waste
Hazardous Categories 1: Not reported
Hazardous Categories 2: Not reported

Permit Number: 213162
Update Date: 11/02/2012
Case Number: Not reported
Name: WASTE 461 PAINT SLUDGE
Other Information: Not reported

Map ID
Direction
Distance
Elevation

MAP FINDINGS

Site

Database(s)

EDR ID Number
EPA ID Number

EAGLE TIRE (Continued)

S104747560

Material Waste: Waste
Hazardous Categories 1: Not reported
Hazardous Categories 2: Not reported

Name: DE ALBA'S SPRING ST COLLISION
Address: 8203 UNIVERSITY AVE
City,State,Zip: LA MESA, CA 91941
Permit Number: Not reported
Business Type: Not reported
EPA Id Number: CAL000363864
APN: Not reported
Last HMMD Inspection: Not reported
Facility Telephone: 619-465-6666
Permit Status: Permit Renewed
Permit Expiration: Not reported
Date Last Updated: 05/01/2018
Facility Owner: Not reported
Facility Mailing Address: 8203 UNIVERSITY AV, LA MESA, CA 91941
Facility Mailing City: Not reported
Facility Mailing State: Not reported
Facility Mailing Zip: Not reported
UST Owner: N
Handle Regulated Hazmat: Not reported
Own Or Operate UST: Not reported
Subject To APSA: Not reported
Generate Haz Waste: Y
Treat Haz Waste: N
Generate Medical Waste: Not reported

Inspection Violation:
Record ID: DEH2010-HUPFP-213162
Permit Status: Permit Renewed
Active Permit: Y
Facility Id Number: 37-000-213162
Program Element: Hazardous Waste Generator
Inspection Type: Routine
Inspection Number: 4098976
Return To Compliance Date: 2107-02-17T00:00:00.000
Nov: No
Violation Classification: Minor
Underground Storage Tank Id: Not reported
Container/Tank Id: Not reported
Last Update: 2019-03-27T00:00:00.000
Inspection Date: 2015-03-09T00:00:00.000
Violation Code: 3030017 Failure to properly close hazardous waste containers when not in active use.; 22 CCR 12 66262.34(d)(2); 40 CFR 1 265.173.

Record ID: DEH2010-HUPFP-213162
Permit Status: Permit Renewed
Active Permit: Y
Facility Id Number: 37-000-213162
Program Element: Hazardous Waste Generator
Inspection Type: Routine
Inspection Number: 4098976
Return To Compliance Date: 2017-10-05T00:00:00.000
Nov: No
Violation Classification: Minor

Map ID
Direction
Distance
Elevation

MAP FINDINGS

Site

Database(s)

EDR ID Number
EPA ID Number

EAGLE TIRE (Continued)

S104747560

Underground Storage Tank Id: Not reported
Container/Tank Id: Not reported
Last Update: 2019-03-27T00:00:00.000
Inspection Date: 2015-03-09T00:00:00.000
Violation Code: 3020001 Failure to ensure employees are familiar with the handling and compliance of hazardous waste regulations and emergency response. 22 CCR 12 66262.34(d)(2); 40 CFR 1 262.34(d)(5)(iii)

Record ID: DEH2010-HUPFP-213162
Permit Status: Permit Renewed
Active Permit: Y
Facility Id Number: 37-000-213162
Program Element: Hazardous Waste Generator
Inspection Type: Routine
Inspection Number: 4098976
Return To Compliance Date: 2017-02-27T00:00:00.000
Nov: No
Violation Classification: Minor
Underground Storage Tank Id: Not reported
Container/Tank Id: Not reported
Last Update: 2019-03-27T00:00:00.000
Inspection Date: 2015-03-09T00:00:00.000
Violation Code: 3030007 Failure to properly label hazardous waste accumulation containers with the following requirements: "Hazardous Waste", name and address of the generator, physical and chemical characteristics of the Hazardous Waste, and starting accumulation date.; 22 CCR 12 66262.34(f).

Record ID: DEH2010-HUPFP-213162
Permit Status: Permit Renewed
Active Permit: Y
Facility Id Number: 37-000-213162
Program Element: Hazardous Waste Generator
Inspection Type: Routine
Inspection Number: 5646770
Return To Compliance Date: 2017-10-03T00:00:00.000
Nov: No
Violation Classification: Minor
Underground Storage Tank Id: Not reported
Container/Tank Id: Not reported
Last Update: 2019-03-27T00:00:00.000
Inspection Date: 2017-02-27T14:50:00.000
Violation Code: 3010002 Failed to obtain and/or maintain an active EPA ID. 22 CCR 66262.12

Record ID: DEH2010-HUPFP-213162
Permit Status: Permit Renewed
Active Permit: Y
Facility Id Number: 37-000-213162
Program Element: Hazardous Waste Generator
Inspection Type: Routine
Inspection Number: 5646770
Return To Compliance Date: 2017-03-01T00:00:00.000
Nov: Yes
Violation Classification: Class I
Underground Storage Tank Id: Not reported
Container/Tank Id: Not reported

Map ID
Direction
Distance
Elevation

MAP FINDINGS

Site

Database(s)

EDR ID Number
EPA ID Number

EAGLE TIRE (Continued)

S104747560

Last Update: 2019-03-27T00:00:00.000
Inspection Date: 2017-02-27T14:50:00.000
Violation Code: HMD0131 Unified Program Facility Permit not obtained &/or maintained for the generation of hazardous waste. HSC 25404.1; SDCC 68.905; 68.906, 68.907

Record ID: DEH2010-HUPFP-213162
Permit Status: Permit Renewed
Active Permit: Y
Facility Id Number: 37-000-213162
Program Element: Hazardous Materials Release Response Plans
Inspection Type: Routine
Inspection Number: 5646770
Return To Compliance Date: 2017-10-03T00:00:00.000
Nov: No
Violation Classification: Class II
Underground Storage Tank Id: Not reported
Container/Tank Id: Not reported
Last Update: 2019-03-27T00:00:00.000
Inspection Date: 2017-02-27T14:50:00.000
Violation Code: 1010008 HMBP not certified annually as complete and accurate in CERS. HSC 25508.2

Record ID: DEH2010-HUPFP-213162
Permit Status: Permit Renewed
Active Permit: Y
Facility Id Number: 37-000-213162
Program Element: Hazardous Materials Release Response Plans
Inspection Type: Routine
Inspection Number: 5646770
Return To Compliance Date: 2017-10-03T00:00:00.000
Nov: No
Violation Classification: Class II
Underground Storage Tank Id: Not reported
Container/Tank Id: Not reported
Last Update: 2019-03-27T00:00:00.000
Inspection Date: 2017-02-27T14:50:00.000
Violation Code: 1010006 HMBP not updated to reflect inventory changes or facility information. HSC 25508.1(a-e)

Record ID: DEH2010-HUPFP-213162
Permit Status: Permit Renewed
Active Permit: Y
Facility Id Number: 37-000-213162
Program Element: Hazardous Materials Release Response Plans
Inspection Type: Routine
Inspection Number: 5646770
Return To Compliance Date: 2017-10-05T00:00:00.000
Nov: No
Violation Classification: Class II
Underground Storage Tank Id: Not reported
Container/Tank Id: Not reported
Last Update: 2019-03-27T00:00:00.000
Inspection Date: 2017-02-27T14:50:00.000
Violation Code: 1020002 Initial and/or annual employee training not conducted for hazardous materials management and/or employee training records not available or not maintained for 3 years. HSC 25505(a)(4)

Map ID
Direction
Distance
Elevation

MAP FINDINGS

Site

Database(s)

EDR ID Number
EPA ID Number

EAGLE TIRE (Continued)

S104747560

Waste and Materials:

Record ID: DEH2010-HUPFP-213162
Permit Status: Permit Renewed
Active Permit: Y
Child Record Id: DEH2015-HWAST-0044391
Trade Secret: N
Hazardous Material Type: Not reported
Last Updated: 2017-03-01T13:59:09.000
Chemical Name: WASTE 461 PAINT SLUDGE
Common Name: WASTE 461 PAINT SLUDGE
Case Number: Not reported

Record ID: DEH2010-HUPFP-213162
Permit Status: Permit Renewed
Active Permit: Y
Child Record Id: DEH2015-HWAST-0044392
Trade Secret: N
Hazardous Material Type: Not reported
Last Updated: 2017-03-01T13:59:09.000
Chemical Name: WASTE 342 ORGANIC LIQUIDS W/METALS
Common Name: ANTIFREEZE
Case Number: Not reported

Record ID: DEH2010-HUPFP-213162
Permit Status: Permit Renewed
Active Permit: Y
Child Record Id: DEH2015-HWAST-0044393
Trade Secret: N
Hazardous Material Type: Not reported
Last Updated: 2017-03-01T13:59:09.000
Chemical Name: water based paint
Common Name: water based paint
Case Number: Not reported

Record ID: DEH2010-HUPFP-213162
Permit Status: Permit Renewed
Active Permit: Y
Child Record Id: DEH2017-HWAST-0134301
Trade Secret: N
Hazardous Material Type: Not reported
Last Updated: 2019-03-27T02:34:16.000
Chemical Name: WASTE 461 PAINT SLUDGE
Common Name: WASTE 461 PAINT SLUDGE
Case Number: Not reported

Record ID: DEH2010-HUPFP-213162
Permit Status: Permit Renewed
Active Permit: Y
Child Record Id: DEH2017-HWAST-0134302
Trade Secret: N
Hazardous Material Type: Not reported
Last Updated: 2019-03-27T02:34:16.000
Chemical Name: WASTE 342 ORGANIC LIQUIDS W/METALS
Common Name: ANTIFREEZE WASTE
Case Number: Not reported

Record ID: DEH2010-HUPFP-213162

Map ID
Direction
Distance
Elevation

MAP FINDINGS

Site

Database(s)

EDR ID Number
EPA ID Number

EAGLE TIRE (Continued)

S104747560

Permit Status: Permit Renewed
Active Permit: Y
Child Record Id: DEH2017-HWAST-0134303
Trade Secret: N
Hazardous Material Type: Not reported
Last Updated: 2019-03-27T02:34:16.000
Chemical Name: water based paint
Common Name: water based paint
Case Number: Not reported

Record ID: DEH2010-HUPFP-213162
Permit Status: Permit Renewed
Active Permit: Y
Child Record Id: DEH2017-HWAST-0134304
Trade Secret: N
Hazardous Material Type: Not reported
Last Updated: 2019-03-27T02:34:16.000
Chemical Name: Waste oil
Common Name: Motor Oil- Waste
Case Number: Not reported

Record ID: DEH2010-HUPFP-213162
Permit Status: Permit Renewed
Active Permit: Y
Child Record Id: DEH2017-HWAST-0134305
Trade Secret: N
Hazardous Material Type: Not reported
Last Updated: 2019-03-27T02:34:16.000
Chemical Name: Waste Paint Related/Filters
Common Name: Waste Paint Related/Filters
Case Number: Not reported

Name: THE AUTO CENTER
Address: 8203 UNIVERSITY AVE
City,State,Zip: LA MESA, CA 91941
Permit Number: Not reported
Business Type: Not reported
EPA Id Number: CAL000213542
APN: Not reported
Last HMMD Inspection: Not reported
Facility Telephone: 619-464-0923
Permit Status: Permit Renewed
Permit Expiration: Not reported
Date Last Updated: 08/29/2017
Facility Owner: Not reported
Facility Mailing Address: 8203 UNIVERSITY AV, LA MESA, CA 91941-3820
Facility Mailing City: Not reported
Facility Mailing State: Not reported
Facility Mailing Zip: Not reported
UST Owner: N
Handle Regulated Hazmat: Not reported
Own Or Operate UST: Not reported
Subject To APSA: Not reported
Generate Haz Waste: Y
Treat Haz Waste: N
Generate Medical Waste: Not reported

Map ID
Direction
Distance
Elevation

MAP FINDINGS

Site

Database(s)

EDR ID Number
EPA ID Number

EAGLE TIRE (Continued)

S104747560

Inspection Violation:

Record ID: DEH2002-HUPFP-112905
Permit Status: Permit Renewed
Active Permit: Y
Facility Id Number: 37-000-112905
Program Element: Hazardous Materials Release Response Plans
Inspection Type: Routine
Inspection Number: 4097273
Return To Compliance Date: 2015-03-16T00:00:00.000
Nov: Not reported
Violation Classification: Minor
Underground Storage Tank Id: Not reported
Container/Tank Id: Not reported
Last Update: 2019-05-09T02:05:05.000
Inspection Date: 2015-02-16T00:00:00.000
Violation Code: 1010003 Owner/Operator failed to complete and/or submit the Business Activities Page and/or Business Owner Operator Identification Page; 19 CCR 4 2729.2(a)(1).

Record ID: DEH2002-HUPFP-112905
Permit Status: Permit Renewed
Active Permit: Y
Facility Id Number: 37-000-112905
Program Element: Hazardous Materials Release Response Plans
Inspection Type: Routine
Inspection Number: 4097273
Return To Compliance Date: 2015-03-16T00:00:00.000
Nov: No
Violation Classification: Minor
Underground Storage Tank Id: Not reported
Container/Tank Id: Not reported
Last Update: 2019-05-09T02:05:05.000
Inspection Date: 2015-02-16T00:00:00.000
Violation Code: 1010008 Failure to annually review and electronically certify that the business plan is complete, accurate, and up-to-date. For facilities with inventory that exceed EPCRA thresholds; failure to submit inventory reports (Activities, Owner/Operator, Hazardous Materials Descriptions and Map pages HSC 6.95 25508.2 / 19 CCR 4 2729.5(c)

Record ID: DEH2002-HUPFP-112905
Permit Status: Permit Renewed
Active Permit: Y
Facility Id Number: 37-000-112905
Program Element: Hazardous Materials Release Response Plans
Inspection Type: Routine
Inspection Number: 6075189
Return To Compliance Date: 2019-05-06T00:00:00.000
Nov: No
Violation Classification: Minor
Underground Storage Tank Id: Not reported
Container/Tank Id: Not reported
Last Update: 2019-05-09T02:05:05.000
Inspection Date: 2019-05-03T00:00:00.000
Violation Code: 1020002 Initial &/or annual employee training not conducted in safety procedures for a hazardous material release or threatened release &/or employee training records not available or not maintained for 3 years. HSC 25505(a)(4); 19 CCR 2659(b)

Map ID
Direction
Distance
Elevation

MAP FINDINGS

Site

Database(s)

EDR ID Number
EPA ID Number

EAGLE TIRE (Continued)

S104747560

UST DTL:

Record ID: DEH2002-HUPFP-112905
Permit Status: Permit Renewed
Active Permit: Y
Facility Id Number: 37-000-112905
Facility Type (Ust Facility): Not reported
Tank Owner Name: CLAUDIO ARZILLO
Tankid: 22192
Tank Status: Removed
Date Ust Permanently Closed: 12/12/1988
Tank Use: 04
Piping System Type: Not reported
Last Updated: 2018-08-30T02:31:38.000
Tank Capacityin Gallons: 1000
Tank Contents: Not reported
Type Of Tank: 01

Waste and Materials:

Record ID: DEH2002-HUPFP-112905
Permit Status: Permit Renewed
Active Permit: Y
Child Record Id: DEH2017-HCHEM-0126063
Trade Secret: N
Hazardous Material Type: Mixture
Last Updated: 2017-08-29T02:33:29.000
Chemical Name: OIL, LUBRICATING
Common Name: OIL, LUBRICATING
Case Number: 8002-05-9

Record ID: DEH2002-HUPFP-112905
Permit Status: Permit Renewed
Active Permit: Y
Child Record Id: DEH2017-HCHEM-0126064
Trade Secret: N
Hazardous Material Type: Pure
Last Updated: 2017-08-29T02:33:29.000
Chemical Name: Ethylene Glycol
Common Name: Ethylene Glycol
Case Number: 107-21-1

Record ID: DEH2002-HUPFP-112905
Permit Status: Permit Renewed
Active Permit: Y
Child Record Id: DEH2017-HWAST-0104867
Trade Secret: N
Hazardous Material Type: Not reported
Last Updated: 2017-08-29T02:33:29.000
Chemical Name: OILY FILTERS & DEBRIS
Common Name: OIL FILTERS & DEBRIS
Case Number: Not reported

Record ID: DEH2002-HUPFP-112905
Permit Status: Permit Renewed
Active Permit: Y
Child Record Id: DEH2017-HWAST-0104868
Trade Secret: N

Map ID
Direction
Distance
Elevation

MAP FINDINGS

Site

Database(s)

EDR ID Number
EPA ID Number

EAGLE TIRE (Continued)

S104747560

Hazardous Material Type: Not reported
Last Updated: 2017-08-29T02:33:29.000
Chemical Name: WASTE 342 ORGANIC LIQUIDS W/METALS
Common Name: ANTIFREEZE WASTE
Case Number: Not reported

Record ID: DEH2002-HUPFP-112905
Permit Status: Permit Renewed
Active Permit: Y
Child Record Id: DEH2017-HWAST-0104869
Trade Secret: N
Hazardous Material Type: Not reported
Last Updated: 2017-08-29T02:33:29.000
Chemical Name: WASTE 221 WASTE OIL & MIXED OIL
Common Name: WASTE OIL
Case Number: Not reported

Record ID: DEH2002-HUPFP-112905
Permit Status: Permit Renewed
Active Permit: Y
Child Record Id: DEH2018-HCHEM-0189456
Trade Secret: N
Hazardous Material Type: Mixture
Last Updated: 2018-08-30T02:31:38.000
Chemical Name: OIL, LUBRICATING
Common Name: OIL, LUBRICATING
Case Number: 8002-05-9

Record ID: DEH2002-HUPFP-112905
Permit Status: Permit Renewed
Active Permit: Y
Child Record Id: DEH2018-HCHEM-0189457
Trade Secret: N
Hazardous Material Type: Pure
Last Updated: 2018-08-30T02:31:38.000
Chemical Name: Ethylene Glycol
Common Name: Ethylene Glycol
Case Number: 107-21-1

Record ID: DEH2002-HUPFP-112905
Permit Status: Permit Renewed
Active Permit: Y
Child Record Id: DEH2018-HWAST-0163977
Trade Secret: N
Hazardous Material Type: Not reported
Last Updated: 2018-08-30T02:31:38.000
Chemical Name: OILY FILTERS & DEBRIS
Common Name: OIL FILTERS & DEBRIS
Case Number: Not reported

Record ID: DEH2002-HUPFP-112905
Permit Status: Permit Renewed
Active Permit: Y
Child Record Id: DEH2018-HWAST-0163978
Trade Secret: N
Hazardous Material Type: Not reported
Last Updated: 2018-08-30T02:31:38.000

Map ID
Direction
Distance
Elevation

MAP FINDINGS

Site

Database(s)

EDR ID Number
EPA ID Number

EAGLE TIRE (Continued)

S104747560

Chemical Name: WASTE 342 ORGANIC LIQUIDS W/METALS
Common Name: ANTIFREEZE WASTE
Case Number: Not reported

Record ID: DEH2002-HUPFP-112905
Permit Status: Permit Renewed
Active Permit: Y
Child Record Id: DEH2018-HWAST-0163979
Trade Secret: N
Hazardous Material Type: Not reported
Last Updated: 2018-08-30T02:31:38.000
Chemical Name: WASTE 221 WASTE OIL & MIXED OIL
Common Name: WASTE OIL
Case Number: Not reported

Name: DE ALBA'S SPRING ST COLLISION
Address: 8203 UNIVERSITY AV
City,State,Zip: LA MESA, CA 91941
Permit Number: 213162
Business Type: 6HK27
EPA Id Number: CAL000213430
APN: 494-240-46-00
Last HMMD Inspection: 12/06/2010
Facility Telephone: 619-465-6666
Permit Status: OPEN
Permit Expiration: 03/31/2013
Date Last Updated: 11/02/2012
Facility Owner: ARMANDO DE ALBA
Facility Mailing Address: 8203 UNIVERSITY AV
Facility Mailing City: LA MESA
Facility Mailing State: CA
Facility Mailing Zip: 91941
UST Owner: Not reported
Handle Regulated Hazmat: Y
Own Or Operate UST: Not reported
Subject To APSA: Not reported
Generate Haz Waste: Y
Treat Haz Waste: Not reported
Generate Medical Waste: Not reported

Inventory Active Permits (not SQG Medical):

Permit Number: 213162
Update Date: 11/02/2012
Case Number: Not reported
Name: WASTE 221 WASTE OIL & MIXED OIL
Other Information: USED OIL
Material Waste: Waste
Hazardous Categories 1: Not reported
Hazardous Categories 2: Not reported

Permit Number: 213162
Update Date: 11/02/2012
Case Number: Not reported
Name: WASTE 342 ORGANIC LIQUIDS W/METALS
Other Information: ANTIFREEZE
Material Waste: Waste
Hazardous Categories 1: Not reported

Map ID
Direction
Distance
Elevation

MAP FINDINGS

Site

Database(s)

EDR ID Number
EPA ID Number

EAGLE TIRE (Continued)

S104747560

Hazardous Categories 2: Not reported

Permit Number: 213162
Update Date: 11/02/2012
Case Number: Not reported
Name: WASTE 461 PAINT SLUDGE
Other Information: Not reported
Material Waste: Waste
Hazardous Categories 1: Not reported
Hazardous Categories 2: Not reported

Name: DE ALBA'S SPRING ST COLLISION
Address: 8203 UNIVERSITY AV
City,State,Zip: LA MESA, CA 91941
Permit Number: 213162
Business Type: 6HK27
EPA Id Number: CAL000213430
APN: 494-240-46-00
Last HMMI Inspection: 12/06/2010
Facility Telephone: 619-465-6666
Permit Status: OPEN
Permit Expiration: 03/31/2013
Date Last Updated: 11/02/2012
Facility Owner: ARMANDO DE ALBA
Facility Mailing Address: 8203 UNIVERSITY AV
Facility Mailing City: LA MESA
Facility Mailing State: CA
Facility Mailing Zip: 91941
UST Owner: Not reported
Handle Regulated Hazmat: Y
Own Or Operate UST: Not reported
Subject To APSA: Not reported
Generate Haz Waste: Y
Treat Haz Waste: Not reported
Generate Medical Waste: Not reported

Inventory Active Permits (not SQG Medical):

Permit Number: 213162
Update Date: 11/02/2012
Case Number: Not reported
Name: WASTE 221 WASTE OIL & MIXED OIL
Other Information: USED OIL
Material Waste: Waste
Hazardous Categories 1: Not reported
Hazardous Categories 2: Not reported

Permit Number: 213162
Update Date: 11/02/2012
Case Number: Not reported
Name: WASTE 342 ORGANIC LIQUIDS W/METALS
Other Information: ANTIFREEZE
Material Waste: Waste
Hazardous Categories 1: Not reported
Hazardous Categories 2: Not reported

Permit Number: 213162
Update Date: 11/02/2012

Map ID
Direction
Distance
Elevation

MAP FINDINGS

Site

Database(s)

EDR ID Number
EPA ID Number

EAGLE TIRE (Continued)

S104747560

Case Number: Not reported
Name: WASTE 461 PAINT SLUDGE
Other Information: Not reported
Material Waste: Waste
Hazardous Categories 1: Not reported
Hazardous Categories 2: Not reported

CERS HAZ WASTE:

Name: THE AUTO CENTER
Address: 8203 UNIVERSITY AVE
City,State,Zip: LA MESA, CA 91942
Site ID: 74784
CERS ID: 10360429
CERS Description: Hazardous Waste Generator

HIST CORTESE:

edr_fname: EAGLE TIRE
edr_fadd1: 8203 UNIVERSITY
City,State,Zip: LA MESA, CA 92041
Region: CORTESE
Facility County Code: 37
Reg By: LTNKA
Reg Id: 9UT1094

CERS:

Name: THE AUTO CENTER
Address: 8203 UNIVERSITY AVE
City,State,Zip: LA MESA, CA 91942
Site ID: 74784
CERS ID: 10360429
CERS Description: Chemical Storage Facilities

Violations:

Site ID: 74784
Site Name: THE AUTO CENTER
Violation Date: 05-03-2019
Citation: HSC 6.95 25505(a)(4) - California Health and Safety Code, Chapter 6.95, Section(s) 25505(a)(4)
Violation Description: Failure to provide initial and annual training to all employees in safety procedures in the event of a release or threatened release of a hazardous material or failure to document and maintain training records for a minimum of three years.
Violation Notes: Returned to compliance on 05/06/2019. Inspection Sequence ID:6075189
Violation Division: San Diego County Department of Env Health
Violation Program: HMRRP
Violation Source: CERS

Evaluation:

Eval General Type: Compliance Evaluation Inspection
Eval Date: 02-16-2015
Violations Found: No
Eval Type: Routine done by local agency
Eval Notes: Inspector: Fitzmaurice Mark Inspection ID:4097273
Eval Division: San Diego County Department of Env Health
Eval Program: HW

Map ID
Direction
Distance
Elevation

MAP FINDINGS

Site

Database(s)

EDR ID Number
EPA ID Number

EAGLE TIRE (Continued)

S104747560

Eval Source: CERS

Eval General Type: Compliance Evaluation Inspection
Eval Date: 05-03-2019
Violations Found: No
Eval Type: Routine done by local agency
Eval Notes: Inspector: Denslow Vikki Inspection ID:6075189
Eval Division: San Diego County Department of Env Health
Eval Program: HW
Eval Source: CERS

Eval General Type: Compliance Evaluation Inspection
Eval Date: 05-03-2019
Violations Found: Yes
Eval Type: Routine done by local agency
Eval Notes: Inspector: Denslow Vikki Inspection ID:6075189
Eval Division: San Diego County Department of Env Health
Eval Program: HMRRP
Eval Source: CERS

Eval General Type: Compliance Evaluation Inspection
Eval Date: 12-27-2016
Violations Found: No
Eval Type: Routine done by local agency
Eval Notes: Inspector: Griffin Donelle Inspection ID:5609823
Eval Division: San Diego County Department of Env Health
Eval Program: HMRRP
Eval Source: CERS

Eval General Type: Compliance Evaluation Inspection
Eval Date: 12-27-2016
Violations Found: No
Eval Type: Routine done by local agency
Eval Notes: Inspector: Griffin Donelle Inspection ID:5609823
Eval Division: San Diego County Department of Env Health
Eval Program: HW
Eval Source: CERS

Affiliation:

Affiliation Type Desc: Legal Owner
Entity Name: CLAUDIO ARZILLO
Entity Title: Not reported
Affiliation Address: 8203 UNIVERSITY AVE
Affiliation City: LAMESA
Affiliation State: CA
Affiliation Country: United States
Affiliation Zip: 91942
Affiliation Phone: (619) 464-0923

Affiliation Type Desc: CUPA District
Entity Name: San Diego County Env Health
Entity Title: Not reported
Affiliation Address: PO Box 129261
Affiliation City: San Diego
Affiliation State: CA
Affiliation Country: Not reported
Affiliation Zip: 92112-9261

Map ID
Direction
Distance
Elevation

MAP FINDINGS

Site

Database(s)

EDR ID Number
EPA ID Number

EAGLE TIRE (Continued)

S104747560

Affiliation Phone:	(858) 505-6880
Affiliation Type Desc:	Facility Mailing Address
Entity Name:	Mailing Address
Entity Title:	Not reported
Affiliation Address:	8203 UNIVERSITY AV
Affiliation City:	LA MESA
Affiliation State:	CA
Affiliation Country:	Not reported
Affiliation Zip:	91941-3820
Affiliation Phone:	Not reported
Affiliation Type Desc:	Operator
Entity Name:	CLAUDIO ARZILLO
Entity Title:	Not reported
Affiliation Address:	Not reported
Affiliation City:	Not reported
Affiliation State:	Not reported
Affiliation Country:	Not reported
Affiliation Zip:	Not reported
Affiliation Phone:	(619) 464-0923
Affiliation Type Desc:	Parent Corporation
Entity Name:	THE AUTO CENTER
Entity Title:	Not reported
Affiliation Address:	Not reported
Affiliation City:	Not reported
Affiliation State:	Not reported
Affiliation Country:	Not reported
Affiliation Zip:	Not reported
Affiliation Phone:	Not reported
Affiliation Type Desc:	Environmental Contact
Entity Name:	CLAUDIO ARZILLO
Entity Title:	Not reported
Affiliation Address:	8203 university ave
Affiliation City:	lamesa
Affiliation State:	CA
Affiliation Country:	Not reported
Affiliation Zip:	91942
Affiliation Phone:	Not reported
Affiliation Type Desc:	Identification Signer
Entity Name:	CLAUDIO ARZILLO
Entity Title:	OWNER
Affiliation Address:	Not reported
Affiliation City:	Not reported
Affiliation State:	Not reported
Affiliation Country:	Not reported
Affiliation Zip:	Not reported
Affiliation Phone:	Not reported
Name:	THE AUTO CENTER
Address:	8203 UNIVERSITY AV
City,State,Zip:	LA MESA, CA 919413820
Site ID:	246674

Map ID
Direction
Distance
Elevation

MAP FINDINGS

Site

Database(s)

EDR ID Number
EPA ID Number

EAGLE TIRE (Continued)

S104747560

CERS ID: T0607300103
CERS Description: Leaking Underground Storage Tank Cleanup Site

14
ENE
< 1/8
0.083 mi.
440 ft.

LA MESA LUMBER CO
8255 UNIVERSITY AVE
LA MESA, CA 91941

SWEEPS UST **S106928437**
N/A

Relative:
Higher
Actual:
551 ft.

SWEEPS UST:
Name: LA MESA LUMBER CO
Address: 8255 UNIVERSITY AVE
City: LA MESA
Status: Not reported
Comp Number: 21445
Number: Not reported
Board Of Equalization: 44-023577
Referral Date: Not reported
Action Date: Not reported
Created Date: Not reported
Owner Tank Id: Not reported
SWRCB Tank Id: 37-000-021445-000001
Tank Status: Not reported
Capacity: 750
Active Date: Not reported
Tank Use: M.V. FUEL
STG: PRODUCT
Content: LEADED
Number Of Tanks: 1

C15
East
< 1/8
0.084 mi.
443 ft.

ULERY LLOYD KENNETH
8221 ORANGE
LA MESA, CA 92041
Site 2 of 6 in cluster C

EDR Hist Cleaner **1020110049**
N/A

Relative:
Higher

EDR Hist Cleaner

Actual:
551 ft.

Year:	Name:	Type:
1969	ULERY LLOYD KENNETH	Drycleaning Plants, Except Rugs
1970	ULERY LLOYD KENNETH	Drycleaning Plants, Except Rugs

B16
SSE
< 1/8
0.088 mi.
465 ft.

TROLLEY DRY CLEANERS
8152 LA MESA BLVD
LA MESA, CA 91942
Site 5 of 8 in cluster B

EDR Hist Cleaner **1020108643**
N/A

Relative:
Higher

EDR Hist Cleaner

Actual:
540 ft.

Year:	Name:	Type:
2005	TROLLEY CLEANERS	Drycleaning Plants, Except Rugs
2005	TROLLEY DRY CLEANERS	Drycleaning Plants, Except Rugs, NEC
2006	TROLLEY DRY CLEANERS	Drycleaning Plants, Except Rugs, NEC
2006	TROLLEY CLEANERS	Drycleaning Plants, Except Rugs

Map ID
Direction
Distance
Elevation

MAP FINDINGS

Site

Database(s)

EDR ID Number
EPA ID Number

TROLLEY DRY CLEANERS (Continued)

1020108643

2007	TROLLEY DRY CLEANERS	Drycleaning Plants, Except Rugs, NEC
2007	TROLLEY CLEANERS	Drycleaning Plants, Except Rugs
2008	TROLLEY DRY CLEANERS	Drycleaning Plants, Except Rugs, NEC
2008	TROLLEY CLEANERS	Drycleaning Plants, Except Rugs
2009	TROLLEY CLEANERS	Drycleaning Plants, Except Rugs
2009	TROLLEY DRY CLEANERS	Drycleaning Plants, Except Rugs, NEC
2010	TROLLEY CLEANERS	Drycleaning Plants, Except Rugs
2010	TROLLEY DRY CLEANERS	Drycleaning Plants, Except Rugs, NEC
2011	TROLLEY CLEANERS	Drycleaning Plants, Except Rugs
2011	TROLLEY DRY CLEANERS	Drycleaning Plants, Except Rugs, NEC
2012	TROLLEY CLEANERS	Drycleaning Plants, Except Rugs
2012	TROLLEY DRY CLEANERS	Drycleaning Plants, Except Rugs, NEC

D17
North
< 1/8
0.093 mi.
491 ft.

EPPLER BILL CHEVRON
4900 SPRING ST
LA MESA, CA 92041

EDR Hist Auto 1022112059
N/A

Site 5 of 15 in cluster D

Relative:
Higher

EDR Hist Auto

Actual:
542 ft.

Year:	Name:	Type:
1971	EPPLER BILL CHEVRON	Gasoline Service Stations
1972	EPPLER BILL CHEVRON	Gasoline Service Stations
1975	EPPLER BILL CHEVRON	Gasoline Service Stations
1976	EPPLER BILL CHEVRON	Gasoline Service Stations
1977	EPPLER BILL CHEVRON	Gasoline Service Stations
1978	EPPLER BILL CHEVRON	Gasoline Service Stations
1979	EPPLER BILL CHEVRON	Gasoline Service Stations
1979	EPPLER BILL CHEVRON	Gasoline Service Stations
1980	EPPLER BILL CHEVRON	Gasoline Service Stations
1982	EPPLER BILL CHEVRON	Gasoline Service Stations
1983	EPPLER BILL CHEVRON	Gasoline Service Stations

B18
SSE
< 1/8
0.093 mi.
492 ft.

WOODS GERALD E & DALE H
8174 LA MESA BLVD
LA MESA, CA 92041

EDR Hist Auto 1021177717
N/A

Site 6 of 8 in cluster B

Relative:
Higher

EDR Hist Auto

Actual:
540 ft.

Year:	Name:	Type:
1969	WOODS GERALD E & DALE H	Gasoline Service Stations
1970	WOODS GERALD E & DALE H	Gasoline Service Stations

Map ID
Direction
Distance
Elevation

MAP FINDINGS

Site

Database(s)

EDR ID Number
EPA ID Number

D19
North
< 1/8
0.097 mi.
513 ft.

LA MESA MOTOR CLINIC
8203 UNIVERSITY AVE
SAN DIEGO, CA

Site 6 of 15 in cluster D

Relative:
Higher

EDR Hist Auto

Actual:
543 ft.

Year: Name:
1971 LA MESA MOTOR CLINIC

Type:
AUTOMOBILE REPAIRING

EDR Hist Auto

1008989654
N/A

C20
ESE
< 1/8
0.098 mi.
520 ft.

GOODWILL INDUSTRIES OF SAN DIEGO COUNTY
8250 LA MESA BLVD
LA MESA, CA 91942

Site 3 of 6 in cluster C

Relative:
Higher

HMMD SAN DIEGO:

Actual:
550 ft.

Name: GOODWILL INDUSTRIES OF SAN DIEGO COUNTY #027
Address: 8250 LA MESA BLVD
City,State,Zip: LA MESA, CA 91942-5296
Permit Number: Not reported
Business Type: Not reported
EPA Id Number: CAL000421085
APN: Not reported
Last HMMD Inspection: Not reported
Facility Telephone: (619) 225-2200
Permit Status: Permit Renewed
Permit Expiration: Not reported
Date Last Updated: 04/09/2018
Facility Owner: Not reported
Facility Mailing Address: 3663 Rosecrans St., San Diego, CA 92110
Facility Mailing City: Not reported
Facility Mailing State: Not reported
Facility Mailing Zip: Not reported
UST Owner: N
Handle Regulated Hazmat: Not reported
Own Or Operate UST: Not reported
Subject To APSA: Not reported
Generate Haz Waste: Y
Treat Haz Waste: N
Generate Medical Waste: Not reported

Inspection Violation:

Record ID: DEH2017-HUPFP-003519
Permit Status: Permit Renewed
Active Permit: Y
Facility Id Number: 37-000-003519
Program Element: Hazardous Waste Generator
Inspection Type: Initial Inspection
Inspection Number: 5695673
Return To Compliance Date: 2017-12-29T00:00:00.000
Nov: No
Violation Classification: Class II
Underground Storage Tank Id: Not reported
Container/Tank Id: Not reported
Last Update: 2019-01-29T00:00:00.000
Inspection Date: 2017-12-04T11:20:00.000
Violation Code: HMD0226 Did not accumulate waste in a container or tank. 22 CCR 66262.34(d)(2); 40 CFR 262.34(d)(2)

San Diego Co. HMMD
CERS HAZ WASTE
HAZNET
CERS

S121516841
N/A

Map ID
Direction
Distance
Elevation

MAP FINDINGS

Site

Database(s)

EDR ID Number
EPA ID Number

GOODWILL INDUSTRIES OF SAN DIEGO COUNTY (Continued)

S121516841

Waste and Materials:

Record ID: DEH2017-HUPFP-003519
Permit Status: Permit Renewed
Active Permit: Y
Child Record Id: DEH2018-HWAST-0145074
Trade Secret: N
Hazardous Material Type: Not reported
Last Updated: 2019-01-29T02:38:57.000
Chemical Name: LIGHTERS, OIL BASED PAINT, THINNER, ACETONE, PERFUME
Common Name: HOUSEHOLD HAZARDOUS WASTE FLAMMABLE LIQUIDS
Case Number: Not reported

Record ID: DEH2017-HUPFP-003519
Permit Status: Permit Renewed
Active Permit: Y
Child Record Id: DEH2018-HWAST-0145075
Trade Secret: N
Hazardous Material Type: Not reported
Last Updated: 2019-01-29T02:38:57.000
Chemical Name: Waste Aerosols (Flammables and Pesticides)
Common Name: HOUSEHOLD HAZARDOUS WASTE AEROSOLS, 2.1
Case Number: Not reported

Record ID: DEH2017-HUPFP-003519
Permit Status: Permit Renewed
Active Permit: Y
Child Record Id: DEH2018-HWAST-0145076
Trade Secret: N
Hazardous Material Type: Not reported
Last Updated: 2019-01-29T02:38:57.000
Chemical Name: U-Listed Pharmaceuticals
Common Name: HOUSEHOLD HAZARDOUS WASTE MEDICINE, LIQUID, FLAMMABLE, TOXIC, N.O.S.
Case Number: Not reported

Record ID: DEH2017-HUPFP-003519
Permit Status: Permit Renewed
Active Permit: Y
Child Record Id: DEH2018-HWAST-0145077
Trade Secret: N
Hazardous Material Type: Not reported
Last Updated: 2019-01-29T02:38:57.000
Chemical Name: Pesticides Liquid Lab Pack
Common Name: UN2902, WASTE PESTICIDES LIQUID, TOXIC, N.O.S., 6.1, PGII (CARBARYL)
Case Number: Not reported

Record ID: DEH2017-HUPFP-003519
Permit Status: Permit Renewed
Active Permit: Y
Child Record Id: DEH2018-HWAST-0145078
Trade Secret: N
Hazardous Material Type: Not reported
Last Updated: 2019-01-29T02:38:57.000
Chemical Name: Liquid Cosmetics, Latex Paint and Oil Loose Pack
Common Name: HOUSEHOLD HAZARDOUS WASTE NON-RCRA LIQUID (STATE TOXICS)
Case Number: Not reported

Record ID: DEH2017-HUPFP-003519

Map ID
Direction
Distance
Elevation

MAP FINDINGS

Site

Database(s)

EDR ID Number
EPA ID Number

GOODWILL INDUSTRIES OF SAN DIEGO COUNTY (Continued)

S121516841

Permit Status: Permit Renewed
Active Permit: Y
Child Record Id: DEH2018-HWAST-0145079
Trade Secret: N
Hazardous Material Type: Not reported
Last Updated: 2019-01-29T02:38:57.000
Chemical Name: Solid Cosmetics
Common Name: HOUSEHOLD HAZARDOUS NON-RCRA WASTE SOLID (STATE TOXICS)
Case Number: Not reported

Record ID: DEH2017-HUPFP-003519
Permit Status: Permit Renewed
Active Permit: Y
Child Record Id: DEH2018-HWAST-0145080
Trade Secret: N
Hazardous Material Type: Not reported
Last Updated: 2019-01-29T02:38:57.000
Chemical Name: Corrosive Liquids, Acidic Loose Pack
Common Name: RQ, UN3265, WASTE CORROSIVE LIQUID, ACIDIC, ORGANIC, N.O.S., 8, PGII , (FORMIC ACID)
Case Number: Not reported

Record ID: DEH2017-HUPFP-003519
Permit Status: Permit Renewed
Active Permit: Y
Child Record Id: DEH2018-HWAST-0145081
Trade Secret: N
Hazardous Material Type: Not reported
Last Updated: 2019-01-29T02:38:57.000
Chemical Name: Corrosive Liquids, Basic Loose Pack
Common Name: RQ, UN3266, WASTE CORROSIVE LIQUID, BASIC, INORGANIC, N.O.S.,8, PG II (AMMONIA SOLUT
Case Number: Not reported

Record ID: DEH2017-HUPFP-003519
Permit Status: Permit Renewed
Active Permit: Y
Child Record Id: DEH2018-HWAST-0145082
Trade Secret: N
Hazardous Material Type: Not reported
Last Updated: 2019-01-29T02:38:57.000
Chemical Name: FLAMMABLE GAS CYLINDERS
Common Name: HOUSEHOLD HAZARDOUS WASTE FLAMMABLE GAS CYLINDERS
Case Number: Not reported

Record ID: DEH2017-HUPFP-003519
Permit Status: Permit Renewed
Active Permit: Y
Child Record Id: DEH2017-HWAST-0116664
Trade Secret: N
Hazardous Material Type: Not reported
Last Updated: 2018-01-19T02:30:21.000
Chemical Name: LIGHTERS, OIL BASED PAINT, THINNER, ACETONE, PERFUME
Common Name: HOUSEHOLD HAZARDOUS WASTE FLAMMABLE LIQUIDS
Case Number: Not reported

Record ID: DEH2017-HUPFP-003519
Permit Status: Permit Renewed
Active Permit: Y

Map ID
Direction
Distance
Elevation

MAP FINDINGS

Site

Database(s)

EDR ID Number
EPA ID Number

GOODWILL INDUSTRIES OF SAN DIEGO COUNTY (Continued)

S121516841

Child Record Id:	DEH2017-HWAST-0116665
Trade Secret:	N
Hazardous Material Type:	Not reported
Last Updated:	2018-01-19T02:30:21.000
Chemical Name:	Waste Aerosols (Flammables and Pesticides)
Common Name:	HOUSEHOLD HAZARDOUS WASTE AEROSOLS, 2.1
Case Number:	Not reported
Record ID:	DEH2017-HUPFP-003519
Permit Status:	Permit Renewed
Active Permit:	Y
Child Record Id:	DEH2017-HWAST-0116666
Trade Secret:	N
Hazardous Material Type:	Not reported
Last Updated:	2018-01-19T02:30:21.000
Chemical Name:	U-Listed Pharmaceuticals
Common Name:	HOUSEHOLD HAZARDOUS WASTE MEDICINE, LIQUID, FLAMMABLE, TOXIC, N.O.S.
Case Number:	Not reported
Record ID:	DEH2017-HUPFP-003519
Permit Status:	Permit Renewed
Active Permit:	Y
Child Record Id:	DEH2017-HWAST-0116667
Trade Secret:	N
Hazardous Material Type:	Not reported
Last Updated:	2018-01-19T02:30:21.000
Chemical Name:	Pesticides Liquid Lab Pack
Common Name:	UN2902, WASTE PESTICIDES LIQUID, TOXIC, N.O.S., 6.1, PGII (CARBARYL)
Case Number:	Not reported
Record ID:	DEH2017-HUPFP-003519
Permit Status:	Permit Renewed
Active Permit:	Y
Child Record Id:	DEH2017-HWAST-0116668
Trade Secret:	N
Hazardous Material Type:	Not reported
Last Updated:	2018-01-19T02:30:21.000
Chemical Name:	Liquid Cosmetics, Latex Paint and Oil Loose Pack
Common Name:	HOUSEHOLD HAZARDOUS WASTE NON-RCRA LIQUID (STATE TOXICS)
Case Number:	Not reported
Record ID:	DEH2017-HUPFP-003519
Permit Status:	Permit Renewed
Active Permit:	Y
Child Record Id:	DEH2017-HWAST-0116669
Trade Secret:	N
Hazardous Material Type:	Not reported
Last Updated:	2018-01-19T02:30:21.000
Chemical Name:	Solid Cosmetics
Common Name:	HOUSEHOLD HAZARDOUS NON-RCRA WASTE SOLID (STATE TOXICS)
Case Number:	Not reported
Record ID:	DEH2017-HUPFP-003519
Permit Status:	Permit Renewed
Active Permit:	Y
Child Record Id:	DEH2017-HWAST-0116670
Trade Secret:	N

Map ID
Direction
Distance
Elevation

MAP FINDINGS

Site

Database(s)

EDR ID Number
EPA ID Number

GOODWILL INDUSTRIES OF SAN DIEGO COUNTY (Continued)

S121516841

Hazardous Material Type: Not reported
Last Updated: 2018-01-19T02:30:21.000
Chemical Name: Corrosive Liquids, Acidic Loose Pack
Common Name: RQ, UN3265, WASTE CORROSIVE LIQUID, ACIDIC, ORGANIC, N.O.S., 8, PGII , (FORMIC ACID)
Case Number: Not reported

Record ID: DEH2017-HUPFP-003519
Permit Status: Permit Renewed
Active Permit: Y
Child Record Id: DEH2017-HWAST-0116671
Trade Secret: N
Hazardous Material Type: Not reported
Last Updated: 2018-01-19T02:30:21.000
Chemical Name: Corrosive Liquids, Basic Loose Pack
Common Name: RQ, UN3266, WASTE CORROSIVE LIQUID, BASIC, INORGANIC, N.O.S., 8, PG II (AMMONIA SOLUTION)
Case Number: Not reported

Record ID: DEH2017-HUPFP-003519
Permit Status: Permit Renewed
Active Permit: Y
Child Record Id: DEH2017-HWAST-0116672
Trade Secret: N
Hazardous Material Type: Not reported
Last Updated: 2018-01-19T02:30:21.000
Chemical Name: FLAMMABLE GAS CYLINDERS
Common Name: HOUSEHOLD HAZARDOUS WASTE FLAMMABLE GAS CYLINDERS
Case Number: Not reported

CERS HAZ WASTE:

Name: GOODWILL INDUSTRIES OF SAN DIEGO COUNTY #027
Address: 8250 LA MESA BLVD
City,State,Zip: LA MESA, CA 91942
Site ID: 420908
CERS ID: 10732459
CERS Description: Hazardous Waste Generator

HAZNET:

Name: GOODWILL INDUSTRIES OF SAN DIEGO COUNTY
Address: 8250 LA MESA BLVD
City,State,Zip: LA MESA, CA 91942
Year: 2017
GEPAID: CAL000421085
Contact: AMEER ALNASHI
Telephone: 6199424579
Mailing Name: Not reported
Mailing Address: 3663 ROSECRANS ST
Mailing City,St,Zip: SAN DIEGO, CA 92110
Gen County: San Diego
TSD EPA ID: NVT330010000
TSD County: 99
Tons: 0.013
CA Waste Code: 122-Alkaline solution without metals pH >= 12.5
Method: H039-Other Recovery Of Reclamation For Reuse Including Acid Regeneration, Organics Recovery Ect
Facility County: San Diego

Map ID
Direction
Distance
Elevation

MAP FINDINGS

Site

Database(s)

EDR ID Number
EPA ID Number

GOODWILL INDUSTRIES OF SAN DIEGO COUNTY (Continued)

S121516841

Name: GOODWILL INDUSTRIES OF SAN DIEGO COUNTY
Address: 8250 LA MESA BLVD
City,State,Zip: LA MESA, CA 91942
Year: 2017
GEPAID: CAL000421085
Contact: AMEER ALNASHI
Telephone: 6199424579
Mailing Name: Not reported
Mailing Address: 3663 ROSECRANS ST
Mailing City,St,Zip: SAN DIEGO, CA 92110
Gen County: San Diego
TSD EPA ID: NVT330010000
TSD County: 99
Tons: 0.1065
CA Waste Code: 331-Off-specification, aged or surplus organics
Method: H039-Other Recovery Of Reclamation For Reuse Including Acid
Regeneration, Organics Recovery Ect
Facility County: San Diego

Name: GOODWILL INDUSTRIES OF SAN DIEGO COUNTY
Address: 8250 LA MESA BLVD
City,State,Zip: LA MESA, CA 91942
Year: 2017
GEPAID: CAL000421085
Contact: AMEER ALNASHI
Telephone: 6199424579
Mailing Name: Not reported
Mailing Address: 3663 ROSECRANS ST
Mailing City,St,Zip: SAN DIEGO, CA 92110
Gen County: San Diego
TSD EPA ID: NVT330010000
TSD County: 99
Tons: 0.0675
CA Waste Code: 291-Latex waste
Method: H039-Other Recovery Of Reclamation For Reuse Including Acid
Regeneration, Organics Recovery Ect
Facility County: San Diego

Name: GOODWILL INDUSTRIES OF SAN DIEGO COUNTY
Address: 8250 LA MESA BLVD
City,State,Zip: LA MESA, CA 91942
Year: 2017
GEPAID: CAL000421085
Contact: AMEER ALNASHI
Telephone: 6199424579
Mailing Name: Not reported
Mailing Address: 3663 ROSECRANS ST
Mailing City,St,Zip: SAN DIEGO, CA 92110
Gen County: San Diego
TSD EPA ID: CAD008252405
TSD County: Los Angeles
Tons: 0.005
CA Waste Code: 331-Off-specification, aged or surplus organics
Method: H141-Storage, Bulking, And/Or Transfer Off Site--No Treatment/Reovery
(H010-H129) Or (H131-H135)
Facility County: San Diego

Map ID
Direction
Distance
Elevation

MAP FINDINGS

Site

Database(s)

EDR ID Number
EPA ID Number

GOODWILL INDUSTRIES OF SAN DIEGO COUNTY (Continued)

S121516841

Name: GOODWILL INDUSTRIES OF SAN DIEGO COUNTY
Address: 8250 LA MESA BLVD
City,State,Zip: LA MESA, CA 91942
Year: 2017
GEPAID: CAL000421085
Contact: AMEER ALNASHI
Telephone: 6199424579
Mailing Name: Not reported
Mailing Address: 3663 ROSECRANS ST
Mailing City,St,Zip: SAN DIEGO, CA 92110
Gen County: San Diego
TSD EPA ID: CAD008252405
TSD County: Los Angeles
Tons: 0.191
CA Waste Code: 331-Off-specification, aged or surplus organics
Method: H061-Fuel Blending Prior To Energy Recovery At Another Site
Facility County: San Diego

[Click this hyperlink](#) while viewing on your computer to access
3 additional CA_HAZNET: record(s) in the EDR Site Report.

CERS:

Name: 7-ELEVEN 34327
Address: 8250 LA MESA BLVD.
City,State,Zip: LA MESA, CA 91941
Site ID: 1078
CERS ID: 10463827
CERS Description: Chemical Storage Facilities

Affiliation:

Affiliation Type Desc: CUPA District
Entity Name: San Diego County Env Health
Entity Title: Not reported
Affiliation Address: PO Box 129261
Affiliation City: San Diego
Affiliation State: CA
Affiliation Country: Not reported
Affiliation Zip: 92112-9261
Affiliation Phone: (858) 505-6880

Affiliation Type Desc: Parent Corporation
Entity Name: 7-ELEVEN CONVENIENCE STORES
Entity Title: Not reported
Affiliation Address: Not reported
Affiliation City: Not reported
Affiliation State: Not reported
Affiliation Country: Not reported
Affiliation Zip: Not reported
Affiliation Phone: Not reported

Affiliation Type Desc: Document Preparer
Entity Name: Richard Mills
Entity Title: Not reported
Affiliation Address: Not reported
Affiliation City: Not reported
Affiliation State: Not reported
Affiliation Country: Not reported

Map ID
Direction
Distance
Elevation

MAP FINDINGS

Site

Database(s)

EDR ID Number
EPA ID Number

GOODWILL INDUSTRIES OF SAN DIEGO COUNTY (Continued)

S121516841

Affiliation Zip: Not reported
Affiliation Phone: Not reported

Affiliation Type Desc: Identification Signer
Entity Name: RICHARD MILLS
Entity Title: MANAGER, DEVELOPMENT ADMINISTRATION
Affiliation Address: Not reported
Affiliation City: Not reported
Affiliation State: Not reported
Affiliation Country: Not reported
Affiliation Zip: Not reported
Affiliation Phone: Not reported

Name: GOODWILL INDUSTRIES OF SAN DIEGO COUNTY #027
Address: 8250 LA MESA BLVD
City,State,Zip: LA MESA, CA 91942
Site ID: 420908
CERS ID: 10732459
CERS Description: Chemical Storage Facilities

Violations:
Site ID: 420908
Site Name: Goodwill Industries of San Diego County #027
Violation Date: 12-04-2017
Citation: HSC 6.5 Multiple - California Health and Safety Code, Chapter 6.5, Section(s) Multiple
Violation Description: Hazardous Waste Generator Program - Operations/Maintenance - General
Violation Notes: Returned to compliance on 12/29/2017. Inspection Sequence ID:5695673;Violation:HMD0226 Did not accumulate waste in a container or tank. 22 CCR 66262.34(d)(2); 40 CFR 262.34(d)(2)
Violation Division: San Diego County Department of Env Health
Violation Program: HW
Violation Source: CERS

Evaluation:
Eval General Type: Compliance Evaluation Inspection
Eval Date: 12-04-2017
Violations Found: Yes
Eval Type: Routine done by local agency
Eval Notes: Inspector: Vue Cher Inspection ID:5695673
Eval Division: San Diego County Department of Env Health
Eval Program: HW
Eval Source: CERS

Coordinates:
Site ID: 420908
Facility Name: Goodwill Industries of San Diego County #027
Env Int Type Code: HMBP
Program ID: 10732459
Coord Name: Not reported
Ref Point Type Desc: Center of a facility or station.
Latitude: 32.764840
Longitude: -117.020000

Affiliation:

Map ID
Direction
Distance
Elevation

MAP FINDINGS

Site

Database(s)

EDR ID Number
EPA ID Number

GOODWILL INDUSTRIES OF SAN DIEGO COUNTY (Continued)

S121516841

Affiliation Type Desc: Environmental Contact
Entity Name: Ameer Alnashi
Entity Title: Not reported
Affiliation Address: 3663 Rosecrans St,
Affiliation City: San Diego
Affiliation State: CA
Affiliation Country: Not reported
Affiliation Zip: 92110
Affiliation Phone: Not reported

Affiliation Type Desc: Identification Signer
Entity Name: Ameer Alnashi
Entity Title: Not reported
Affiliation Address: Not reported
Affiliation City: Not reported
Affiliation State: Not reported
Affiliation Country: Not reported
Affiliation Zip: Not reported
Affiliation Phone: Not reported

Affiliation Type Desc: Operator
Entity Name: GOODWILL INDUSTRIES OF SAN DIEGO COUNTY
Entity Title: Not reported
Affiliation Address: Not reported
Affiliation City: Not reported
Affiliation State: Not reported
Affiliation Country: Not reported
Affiliation Zip: Not reported
Affiliation Phone: (619) 942-4579

Affiliation Type Desc: Parent Corporation
Entity Name: GOODWILL INDUSTRIES OF SAN DIEGO COUNTY
Entity Title: Not reported
Affiliation Address: Not reported
Affiliation City: Not reported
Affiliation State: Not reported
Affiliation Country: Not reported
Affiliation Zip: Not reported
Affiliation Phone: Not reported

Affiliation Type Desc: CUPA District
Entity Name: San Diego County Env Health
Entity Title: Not reported
Affiliation Address: PO Box 129261
Affiliation City: San Diego
Affiliation State: CA
Affiliation Country: Not reported
Affiliation Zip: 92112-9261
Affiliation Phone: (858) 505-6880

Affiliation Type Desc: Facility Mailing Address
Entity Name: Mailing Address
Entity Title: Not reported
Affiliation Address: 3663 Rosecrans St,
Affiliation City: San Diego
Affiliation State: CA
Affiliation Country: Not reported

Map ID
Direction
Distance
Elevation

MAP FINDINGS

Site

Database(s)

EDR ID Number
EPA ID Number

GOODWILL INDUSTRIES OF SAN DIEGO COUNTY (Continued)

S121516841

Affiliation Zip: 92110
Affiliation Phone: Not reported

Affiliation Type Desc: Legal Owner
Entity Name: GOODWILL INDUSTRIES OF SAN DIEGO COUNTY
Entity Title: Not reported
Affiliation Address: 3663 Rosecrans St,
Affiliation City: San Diego
Affiliation State: CA
Affiliation Country: United States
Affiliation Zip: 92110
Affiliation Phone: (619) 225-2200

Affiliation Type Desc: Document Preparer
Entity Name: Ameer Alnashi
Entity Title: Not reported
Affiliation Address: Not reported
Affiliation City: Not reported
Affiliation State: Not reported
Affiliation Country: Not reported
Affiliation Zip: Not reported
Affiliation Phone: Not reported

**C21
ESE
< 1/8
0.098 mi.
520 ft.**

**GOODWILL INDUSTRIES OF SAN DIEGO COUNTY
8250 LA MESA BLVD
LA MESA, CA 91942**

RCRA NonGen / NLR

**1024856778
CAL000421085**

Site 4 of 6 in cluster C

**Relative:
Higher**

RCRA NonGen / NLR:

**Actual:
550 ft.**

Date form received by agency: 10/13/2016
Facility name: GOODWILL INDUSTRIES OF SAN DIEGO COUNTY
Facility address: 8250 LA MESA BLVD
LA MESA, CA 91942
EPA ID: CAL000421085
Mailing address: 3663 ROSECRANS ST
SAN DIEGO, CA 92110
Contact: AMEER ALNASHI
Contact address: 960 SHERMAN ST SUITE C
SAN DIEGO, CA 92110
Contact country: Not reported
Contact telephone: 619-942-4579
Contact email: AALNASHI@SDGOODWILL.ORG
EPA Region: 09
Classification: Non-Generator
Description: Handler: Non-Generators do not presently generate hazardous waste

Owner/Operator Summary:

Owner/operator name: GOODWILL INDUSTRIES OF SAN DIEGO CO
Owner/operator address: 3663 ROSECRANS ST
SAN DIEGO, CA 92110
Owner/operator country: Not reported
Owner/operator telephone: 619-225-2200
Owner/operator email: Not reported
Owner/operator fax: Not reported
Owner/operator extension: Not reported

Map ID
Direction
Distance
Elevation

MAP FINDINGS

Site

Database(s)

EDR ID Number
EPA ID Number

GOODWILL INDUSTRIES OF SAN DIEGO COUNTY (Continued)

1024856778

Legal status: Other
Owner/Operator Type: Owner
Owner/Op start date: Not reported
Owner/Op end date: Not reported

Owner/operator name: AMEER ALNASHI
Owner/operator address: 960 SHERMAN ST SUITE C
SAN DIEGO, CA 92110

Owner/operator country: Not reported
Owner/operator telephone: 619-942-4579
Owner/operator email: Not reported
Owner/operator fax: Not reported
Owner/operator extension: Not reported
Legal status: Other
Owner/Operator Type: Operator
Owner/Op start date: Not reported
Owner/Op end date: Not reported

Handler Activities Summary:

U.S. importer of hazardous waste: No
Mixed waste (haz. and radioactive): No
Recycler of hazardous waste: No
Transporter of hazardous waste: Yes
Treater, storer or disposer of HW: No
Underground injection activity: No
On-site burner exemption: No
Furnace exemption: No
Used oil fuel burner: No
Used oil processor: No
User oil refiner: No
Used oil fuel marketer to burner: No
Used oil Specification marketer: No
Used oil transfer facility: No
Used oil transporter: No

Violation Status: No violations found

E22
SE
< 1/8
0.101 mi.
534 ft.

ROBERTS CLEANERS
8240 LA MESA BLVD
SAN DIEGO, CA
Site 1 of 4 in cluster E

EDR Hist Cleaner 1009124375
N/A

Relative:
Higher

EDR Hist Cleaner

Actual:
544 ft.

Year: Name:
1952 AMERICAN CLEANERS
1956 ROBERTS CLEANERS
1971 ROBERTS CLEANERS

Type:
CLEANERS AND DYERS
CLOTHES PRESSERS AND CLEANERS
CLEANERS AND DYERS

Map ID
Direction
Distance
Elevation

MAP FINDINGS

Site

Database(s)

EDR ID Number
EPA ID Number

B23
SSE
< 1/8
0.102 mi.
539 ft.

HURST G H
8148 LA MESA BLVD
SAN DIEGO, CA

Site 7 of 8 in cluster B

Relative:
Higher

EDR Hist Auto

Actual:
540 ft.

Year: Name:
1952 HURST G H

Type:
AUTOMOBILE REPAIRING

EDR Hist Auto

1008997627
N/A

C24
SE
< 1/8
0.103 mi.
545 ft.

CITY OF LA MESA REDEVELOPMENT
LA MESA BLVD & SPRING ST
LA MESA, CA 91941

Site 5 of 6 in cluster C

Relative:
Higher

SLIC REG 9:

Actual:
547 ft.

Name: CITY OF LA MESA REDEVELOPMENT
Address: LA MESA BLVD & SPRING ST
City: LA MESA
Region: 9
Facility Type: Cleanup And Abatement Order
Status: Dead
Sort Code: 20-0016.05
Waste Discharger Id: Not reported
Local Case Num: Not reported
Responsible Party: LA MESA, CITY OF
Category: ENFORCEMENT
Class: SLIC
Order Number: 96-14
File Number: 1
Date Entered: 06/1988
End Date: 08/1990
Archive Box #: 905
Archive Box Storage: 3-1-12F
Archive Box Storage Location: Not reported
Remarks: Not reported

Name: CITY OF LA MESA REDEVELOPMENT
Address: LA MESA BLVD & SPRING ST
City: LA MESA
Region: 9
Facility Type: Cleanup And Abatement Order
Status: Closed
Sort Code: 20-0016.05
Waste Discharger Id: Not reported
Local Case Num: Not reported
Responsible Party: LA MESA, CITY OF
Category: ENFORCEMENT
Class: SLIC
Order Number: 96-14
File Number: 2
Date Entered: 09/1990
End Date: Not reported
Archive Box #: 0
Archive Box Storage: Not reported
Archive Box Storage Location: Not reported
Remarks: Not reported

CPS-SLIC

S106519089
N/A

Map ID
Direction
Distance
Elevation

MAP FINDINGS

Site

Database(s)

EDR ID Number
EPA ID Number

F25
West
< 1/8
0.106 mi.
561 ft.

LA MESA FIRE DEPARTMENT
8034 ALLISON
LA MESA, CA 92041
Site 1 of 2 in cluster F

SAN DIEGO CO. SAM
CPS-SLIC
San Diego Co. HMMD
HIST CORTESE
CERS

S104745796
N/A

Relative:
Lower

SAN DIEGO CO. SAM:

Actual:
526 ft.

Name: LA MESA CITY-FIRE DEPARTMENT
Address: 8034 ALLISON AV
City,State,Zip: LA MESA, CA 919415001
Case Number: H03818-001
Agency: DEH Site Assessment & Mitigation
Funding: Private - VAP
Facility Type: Soils Only
Facility Status: Closed Case
Date: 4/23/1987
Date Began: 6/20/1986

CPS-SLIC:

Name: LA MESA CITY-FIRE DEPARTMENT
Address: 8034 ALLISON AV
City,State,Zip: LA MESA, CA 919415001
Region: STATE
Facility Status: Completed - Case Closed
Status Date: 04/23/1987
Global Id: T0607300170
Lead Agency: SAN DIEGO COUNTY LOP
Lead Agency Case Number: H03818-001
Latitude: 32.76605
Longitude: -117.0242091
Case Type: Cleanup Program Site
Case Worker: KH
Local Agency: SAN DIEGO COUNTY LOP
RB Case Number: 9UT122
File Location: Local Agency
Potential Media Affected: Not reported
Potential Contaminants of Concern: Not reported
Site History: Not reported

[Click here to access the California GeoTracker records for this facility:](#)

HMMD SAN DIEGO:

Name: LA MESA CITY-FIRE DEPARTMENT
Address: 8034 ALLISON AV
City,State,Zip: LA MESA, CA 91941
Permit Number: 103818
Business Type: 6HK26
EPA Id Number: CAD981429269
APN: 470-581-01-00
Last HMMD Inspection: 01/06/2003
Facility Telephone: 619-667-1470
Permit Status: INAC
Permit Expiration: 12/31/2004
Date Last Updated: 11/02/2012
Facility Owner: Not reported
Facility Mailing Address: 8034 ALLISON AV
Facility Mailing City: LA MESA
Facility Mailing State: CA

Map ID
Direction
Distance
Elevation

MAP FINDINGS

Site

Database(s)

EDR ID Number
EPA ID Number

LA MESA FIRE DEPARTMENT (Continued)

S104745796

Facility Mailing Zip: 91941
UST Owner: CITY OF LA MESA
Handle Regulated Hazmat: Not reported
Own Or Operate UST: Not reported
Subject To APSA: Not reported
Generate Haz Waste: Y
Treat Haz Waste: Not reported
Generate Medical Waste: Not reported

Violations Inactive Permits:

Permit Number: 103818
Update Date: 11/02/2012
Inspection Date: 01/06/2003
Violation Code: 6HV0401
Violation: TRAINING RECORDS UNAVAILABLE
Violation Citation: Personnel training records are not maintained to document compliance with requirements for current and former employees. CCR 66265.16(d)&(e)
Activity: Inactive Permit

UST:

UST Name: UNDERGROUND TANK 103818 T001
Last Update: 2012-11-02 14:17:38
Permit Number: 103818
Tank Type: UNKNOWN
Additional Id: 1
Capacity Gallons: 2000
UST Contents: DIESEL
Other Content Info: DIESEL
Reg Status: REMOVED
Remove Close Date: 1986-11-08 00:00:00
Year Installed: Not reported
Pipe Type: Not reported
Delivery System: Not reported
Monitor Code: 90
UST Monitor Method: NO MONITORING ALTERNATIVE SELECTED. VERIFY AND ENTER MONITORING ALTERNATIVE DURING INSPECTION.

UST Name: UNDERGROUND TANK 103818 T002
Last Update: 2012-11-02 14:17:38
Permit Number: 103818
Tank Type: UNKNOWN
Additional Id: 2
Capacity Gallons: 0
UST Contents: Not reported
Other Content Info: SEE FILE FOR CONTENTS
Reg Status: REMOVED
Remove Close Date: 1986-11-08 00:00:00
Year Installed: Not reported
Pipe Type: Not reported
Delivery System: Not reported
Monitor Code: 90
UST Monitor Method: NO MONITORING ALTERNATIVE SELECTED. VERIFY AND ENTER MONITORING ALTERNATIVE DURING INSPECTION.

Map ID
Direction
Distance
Elevation

MAP FINDINGS

Site

Database(s)

EDR ID Number
EPA ID Number

LA MESA FIRE DEPARTMENT (Continued)

S104745796

HIST CORTESE:

edr_fname: LA MESA FIRE DEPARTMENT
edr_fadd1: 8034 ALLISON
City,State,Zip: LA MESA, CA 92041
Region: CORTESE
Facility County Code: 37
Reg By: LTNKA
Reg Id: 9UT122

CERS:

Name: LA MESA CITY-FIRE DEPARTMENT
Address: 8034 ALLISON AV
City,State,Zip: LA MESA, CA 919415001
Site ID: 257227
CERS ID: T0607300170
CERS Description: Cleanup Program Site

Affiliation:

Affiliation Type Desc: Local Agency Caseworker
Entity Name: KEVIN HEATON - SAN DIEGO COUNTY LOP
Entity Title: Not reported
Affiliation Address: P.O. Box 129261
Affiliation City: San Diego
Affiliation State: CA
Affiliation Country: Not reported
Affiliation Zip: Not reported
Affiliation Phone: Not reported

F26 LA MESA FIRE DEPARTMENT
West 8034 ALLISON AVE
< 1/8 LA MESA, CA 92041
0.106 mi.
561 ft. Site 2 of 2 in cluster F

LUST 1000298588
SWEEPS UST N/A
HIST UST

Relative:
Lower

LUST REG 9:

Actual:
526 ft.

Region: 9
Status: Case Closed
Case Number: 9UT122
Local Case: H03818-001
Substance: Diesel
Qty Leaked: Not reported
Abate Method: Not reported
Local Agency: San Diego
How Found: Other Means
How Stopped: Close Tank
Source: Unknown
Cause: Unknown
Lead Agency: Local Agency
Case Type: Other ground water affected
Date Found: 06/19/1986
Date Stopped: / /
Confirm Date: / /
Submit Workplan: Not reported
Prelim Assess: / /
Desc Pollution: Not reported
Remed Plan: / /

Map ID
Direction
Distance
Elevation

MAP FINDINGS

Site

Database(s)

EDR ID Number
EPA ID Number

LA MESA FIRE DEPARTMENT (Continued)

1000298588

Remed Action: Not reported
Began Monitor: Not reported
Release Date: 06/20/1986
Enforce Date: Not reported
Closed Date: 4/23/87
Enforce Type: Not reported
Pilot Program: LOP
Basin Number: 908.22
GW Depth: 5 ft
Beneficial Use: NBNOC
NPDES Number: Not reported
Priority: Low priority. Priority ranking can change over time.
File Dispn: File discarded, case closed
Interim Remedial Actions: Yes
Cleanup and Abatement order Number: Not reported
Waste Discharge Requirement Number: Not reported

SWEEPS UST:

Name: LA MESA CITY-FIRE DEPARTMENT
Address: 8034 ALLISON AVE
City: LA MESA
Status: Active
Comp Number: 3818
Number: 9
Board Of Equalization: 44-021821
Referral Date: Not reported
Action Date: 06-26-92
Created Date: 02-29-88
Owner Tank Id: Not reported
SWRCB Tank Id: Not reported
Tank Status: Not reported
Capacity: Not reported
Active Date: Not reported
Tank Use: Not reported
STG: Not reported
Content: Not reported
Number Of Tanks: Not reported

Name: LA MESA CITY-FIRE DEPARTMENT
Address: 8034 ALLISON AVE
City: LA MESA
Status: Not reported
Comp Number: 3818
Number: Not reported
Board Of Equalization: 44-021821
Referral Date: Not reported
Action Date: Not reported
Created Date: Not reported
Owner Tank Id: Not reported
SWRCB Tank Id: 37-000-003818-000001
Tank Status: Not reported
Capacity: 2000
Active Date: Not reported
Tank Use: M.V. FUEL
STG: PRODUCT
Content: OTHER
Number Of Tanks: 2

Map ID
Direction
Distance
Elevation

MAP FINDINGS

Site

Database(s)

EDR ID Number
EPA ID Number

LA MESA FIRE DEPARTMENT (Continued)

1000298588

Name: LA MESA CITY-FIRE DEPARTMENT
Address: 8034 ALLISON AVE
City: LA MESA
Status: Not reported
Comp Number: 3818
Number: Not reported
Board Of Equalization: 44-021821
Referral Date: Not reported
Action Date: Not reported
Created Date: Not reported
Owner Tank Id: Not reported
SWRCB Tank Id: 37-000-003818-000002
Tank Status: Not reported
Capacity: Not reported
Active Date: Not reported
Tank Use: CHEMICAL
STG: WASTE
Content: Not reported
Number Of Tanks: Not reported

HIST UST:

Name: LA MESA FIRE DEPT
Address: 8034 ALLISON AVE
City,State,Zip: LA MESA, CA 92041
File Number: 0002AF22
URL: <http://geotracker.waterboards.ca.gov/ustpdfs/pdf/0002AF22.pdf>
Region: STATE
Facility ID: 00000030209
Facility Type: Other
Other Type: FIRE EQUIP. FUEL STA
Contact Name: CHIEF JAMES ORSBORN
Telephone: 6194616101
Owner Name: CITY OF LA MESA
Owner Address: 8130 ALLISON AVE.
Owner City,St,Zip: LA MESA, CA 92041
Total Tanks: 0002

Tank Num: 001
Container Num: 1
Year Installed: Not reported
Tank Capacity: 00002000
Tank Used for: PRODUCT
Type of Fuel: DIESEL
Container Construction Thickness: Not reported
Leak Detection: Stock Inventor

Tank Num: 002
Container Num: 2
Year Installed: Not reported
Tank Capacity: 00000000
Tank Used for: WASTE
Type of Fuel: Not reported
Container Construction Thickness: Not reported
Leak Detection: None

Map ID
Direction
Distance
Elevation

MAP FINDINGS

Site

Database(s)

EDR ID Number
EPA ID Number

LA MESA FIRE DEPARTMENT (Continued)

1000298588

[Click here for Geo Tracker PDF:](#)

B27
SSE
< 1/8
0.107 mi.
563 ft.

VILLAGE STUDIO INC
8215 LA MESA BLVD
LA MESA, CA 91941

Site 8 of 8 in cluster B

RCRA NonGen / NLR
FINDS
ECHO
HAZNET

1000276296
CAD981968605

Relative:
Higher
Actual:
540 ft.

RCRA NonGen / NLR:
Date form received by agency: 03/06/1987
Facility name: VILLAGE STUDIO INC
Facility address: 8215 LA MESA BLVD
LA MESA, CA 91941
EPA ID: CAD981968605
Contact: ENVIRONMENTAL MANAGER
Contact address: 8215 LA MESA BLVD
LA MESA, CA 92041
Contact country: US
Contact telephone: 619-466-6708
Contact email: Not reported
EPA Region: 09
Classification: Non-Generator
Description: Handler: Non-Generators do not presently generate hazardous waste

Owner/Operator Summary:

Owner/operator name: DAVID GELLESPIE
Owner/operator address: NOT REQUIRED
NOT REQUIRED, ME 99999
Owner/operator country: Not reported
Owner/operator telephone: 415-555-1212
Owner/operator email: Not reported
Owner/operator fax: Not reported
Owner/operator extension: Not reported
Legal status: Private
Owner/Operator Type: Owner
Owner/Op start date: Not reported
Owner/Op end date: Not reported

Owner/operator name: NOT REQUIRED
Owner/operator address: NOT REQUIRED
NOT REQUIRED, ME 99999
Owner/operator country: Not reported
Owner/operator telephone: 415-555-1212
Owner/operator email: Not reported
Owner/operator fax: Not reported
Owner/operator extension: Not reported
Legal status: Private
Owner/Operator Type: Operator
Owner/Op start date: Not reported
Owner/Op end date: Not reported

Handler Activities Summary:

U.S. importer of hazardous waste: No
Mixed waste (haz. and radioactive): No
Recycler of hazardous waste: No
Transporter of hazardous waste: No
Treater, storer or disposer of HW: No

Map ID
Direction
Distance
Elevation

MAP FINDINGS

Site

Database(s)

EDR ID Number
EPA ID Number

VILLAGE STUDIO INC (Continued)

1000276296

Underground injection activity: No
On-site burner exemption: No
Furnace exemption: No
Used oil fuel burner: No
Used oil processor: No
Used oil refiner: No
Used oil fuel marketer to burner: No
Used oil Specification marketer: No
Used oil transfer facility: No
Used oil transporter: No

Violation Status: No violations found

FINDS:

Registry ID: 110006474886

Environmental Interest/Information System

RCRAInfo is a national information system that supports the Resource Conservation and Recovery Act (RCRA) program through the tracking of events and activities related to facilities that generate, transport, and treat, store, or dispose of hazardous waste. RCRAInfo allows RCRA program staff to track the notification, permit, compliance, and corrective action activities required under RCRA.

[Click this hyperlink](#) while viewing on your computer to access additional FINDS: detail in the EDR Site Report.

ECHO:

Envid: 1000276296
Registry ID: 110006474886
DFR URL: <http://echo.epa.gov/detailed-facility-report?fid=110006474886>

HAZNET:

Name: VILLAGE STUDIO INC
Address: 8215 LA MESA BLVD
City,State,Zip: LA MESA, CA 920410000
Year: 1998
GEPAID: CAD981968605
Contact: INACTIVE PER SURVEY 3-15-95LH
Telephone: --
Mailing Name: Not reported
Mailing Address: 8215 LA MESA BLVD
Mailing City,St,Zip: LA MESA, CA 920410000
Gen County: San Diego
TSD EPA ID: CAT000613976
TSD County: Orange
Tons: 0.0859
CA Waste Code: 541-Photochemicals/photoprocessing waste
Method: H01-Transfer Station
Facility County: San Diego

Name: VILLAGE STUDIO INC
Address: 8215 LA MESA BLVD
City,State,Zip: LA MESA, CA 920410000
Year: 1997

Map ID
Direction
Distance
Elevation

MAP FINDINGS

Site

Database(s)

EDR ID Number
EPA ID Number

VILLAGE STUDIO INC (Continued)

1000276296

GEPaid: CAD981968605
Contact: INACTIVE PER SURVEY 3-15-95LH
Telephone: --
Mailing Name: Not reported
Mailing Address: 8215 LA MESA BLVD
Mailing City,St,Zip: LA MESA, CA 920410000
Gen County: San Diego
TSD EPA ID: CAT000613976
TSD County: Orange
Tons: 0.0268
CA Waste Code: 541-Photochemicals/photoprocessing waste
Method: H01-Transfer Station
Facility County: San Diego

Name: VILLAGE STUDIO INC
Address: 8215 LA MESA BLVD
City,State,Zip: LA MESA, CA 920410000
Year: 1996
GEPaid: CAD981968605
Contact: INACTIVE PER SURVEY 3-15-95LH
Telephone: --
Mailing Name: Not reported
Mailing Address: 8215 LA MESA BLVD
Mailing City,St,Zip: LA MESA, CA 920410000
Gen County: San Diego
TSD EPA ID: CAT000613976
TSD County: Orange
Tons: 0.0045
CA Waste Code: 541-Photochemicals/photoprocessing waste
Method: H01-Transfer Station
Facility County: San Diego

Name: VILLAGE STUDIO INC
Address: 8215 LA MESA BLVD
City,State,Zip: LA MESA, CA 920410000
Year: 1988
GEPaid: CAD981968605
Contact: INACTIVE PER SURVEY 3-15-95LH
Telephone: --
Mailing Name: Not reported
Mailing Address: 8215 LA MESA BLVD
Mailing City,St,Zip: LA MESA, CA 920410000
Gen County: San Diego
TSD EPA ID: CAD981449689
TSD County: Orange
Tons: 1.1925
CA Waste Code: 541-Photochemicals/photoprocessing waste
Method: R01-Recycler
Facility County: San Diego

Map ID
Direction
Distance
Elevation

MAP FINDINGS

EDR ID Number
EPA ID Number

C28 SE < 1/8 0.107 mi. 563 ft.	ULERY L K 8248 LA MESA BLVD SAN DIEGO, CA Site 6 of 6 in cluster C	EDR Hist Cleaner	1009127508 N/A
Relative: Higher	EDR Hist Cleaner		
Actual: 547 ft.	Year: Name: 1943 ULERY L K 1948 ULERY L K	Type: CLOTHES PRESSERS AND CLEANERS CLOTHES PRESSERS AND CLEANERS	

29 South < 1/8 0.111 mi. 585 ft.	WOODS G E UNION SERVICE 8147 LA MESA BLVD SAN DIEGO, CA EDR Hist Auto	1008990046 N/A	
Relative: Higher	EDR Hist Auto		
Actual: 541 ft.	Year: Name: 1943 UNION SERVICE STATIONS INC 1952 WOODS G B UNION SERVICE 1956 WOODS G E UNION SERVICE 1971 WOODS G E UNION SERVICE	Type: GASOLINE AND OIL SERVICE STATIONS GASOLINE STATIONS GASOLINE STATIONS GASOLINE STATIONS	

D30 North < 1/8 0.119 mi. 629 ft.	EPPLER JUDITH CHEVRON 8200 UNIVERSITY AVE LA MESA, CA 92041 Site 7 of 15 in cluster D	EDR Hist Auto	1020902257 N/A
Relative: Higher	EDR Hist Auto		
Actual: 546 ft.	Year: Name: 1985 EPPLER BILL CHEVRON 1986 EPPLER BILL CHEVRON 1987 EPPLER BILL CHEVRON 1988 EPPLER JUDITH CHEVRON 1989 EPPLER JUDITH CHEVRON 1990 EPPLER JUDITH CHEVRON 1991 EPPLER JUDITH CHEVRON 1992 EPPLER JUDITH CHEVRON 1993 EPPLER JUDITH CHEVRON 1994 EPPLER JUDITH CHEVRON 1995 EPPLER JUDITH CHEVRON 1996 EPPLER JUDITH CHEVRON 1997 EPPLER JUDITH CHEVRON 1998 EPPLER JUDITH CHEVRON 1999 EPPLER JUDITH CHEVRON 2000 EPPLER JUDITH CHEVRON 2001 EPPLER JUDITH CHEVRON 2002 EPPLER JUDITH CHEVRON 2003 J OIL CO SPRING CHEVRON 2003 JAY OIL CORPORATION 2004 JAY OIL CORPORATION 2004 J OIL CO SPRING CHEVRON 2005 JAY OIL CORPORATION	Type: Gasoline Service Stations	

Map ID
Direction
Distance
Elevation

MAP FINDINGS

Site

Database(s)

EDR ID Number
EPA ID Number

EPPLER JUDITH CHEVRON (Continued)

1020902257

2005	J OIL CO SPRING CHEVRON	Gasoline Service Stations, NEC
2006	JAY OIL CORPORATION	Gasoline Service Stations
2006	J OIL CO SPRING CHEVRON	Gasoline Service Stations, NEC
2007	JAY OIL CORPORATION	Gasoline Service Stations
2007	J OIL CO SPRING CHEVRON	Gasoline Service Stations, NEC
2008	J OIL CO SPRING CHEVRON	Gasoline Service Stations, NEC
2008	JAY OIL CORPORATION	Gasoline Service Stations
2009	JAY OIL CORPORATION	Gasoline Service Stations
2009	J OIL CO SPRING CHEVRON	Gasoline Service Stations, NEC
2010	JAY OIL CORPORATION	Gasoline Service Stations
2010	J OIL CO SPRING CHEVRON	Gasoline Service Stations, NEC
2011	JAY OIL CORPORATION	Gasoline Service Stations
2011	J OIL CO SPRING CHEVRON	Gasoline Service Stations, NEC
2012	JAY OIL CORPORATION	Gasoline Service Stations
2012	J OIL CO SPRING CHEVRON	Gasoline Service Stations, NEC
2013	J OIL CO SPRING CHEVRON	Gasoline Service Stations, NEC
2013	JAY OIL CORPORATION	Gasoline Service Stations
2014	J OIL CO SPRING CHEVRON	Gasoline Service Stations, NEC
2014	JAY OIL CORPORATION	Gasoline Service Stations

D31
North
< 1/8
0.119 mi.
629 ft.

LA MESA CHEVRON
8200 UNIVERSITY AVENUE
LA MESA, CA 91942

UST **U004262163**
N/A

Site 8 of 15 in cluster D

Relative:
Higher
Actual:
546 ft.

UST:
Name: LA MESA CHEVRON
Address: 8200 UNIVERSITY AVENUE
City,State,Zip: LA MESA, CA 91942-9321
Facility ID: 37-000-206721
Permitting Agency: San Diego County Department of Environme
Latitude: 32.76774
Longitude: -117.02169

D32
North
< 1/8
0.119 mi.
629 ft.

G&M OIL CO #38
8200 UNIVERSITY AVENUE
LA MESA, CA 91942

UST **U004274009**
N/A

Site 9 of 15 in cluster D

Relative:
Higher
Actual:
546 ft.

UST:
Name: G&M OIL CO #38
Address: 8200 UNIVERSITY AVENUE
City,State,Zip: LA MESA, CA 91942-9321
Facility ID: 37-000-206721
Permitting Agency: San Diego County Department of Environmental Health
Latitude: 32.76774
Longitude: -117.02169

Map ID
Direction
Distance
Elevation

MAP FINDINGS

EDR ID Number
EPA ID Number

D33
North
< 1/8
0.119 mi.
629 ft.

92235
8200 UNIVERSITY AVE
LA MESA, CA 92041

Site 10 of 15 in cluster D

HIST UST **U001571784**
N/A

Relative:
Higher

Actual:
546 ft.

HIST UST:

Name: 92235
Address: 8200 UNIVERSITY AVE
City,State,Zip: LA MESA, CA 92041
File Number: 0002AE2A
URL: <http://geotracker.waterboards.ca.gov/ustpdfs/pdf/0002AE2A.pdf>
Region: STATE
Facility ID: 00000062217
Facility Type: Gas Station
Other Type: Not reported
Contact Name: EPPLER,WILLIAM E
Telephone: 6194636064
Owner Name: CHEVRON U.S.A. INC.
Owner Address: 575 MARKET
Owner City,St,Zip: SAN FRANCISCO, CA 94105
Total Tanks: 0004

Tank Num: 001
Container Num: 1
Year Installed: Not reported
Tank Capacity: 00010000
Tank Used for: PRODUCT
Type of Fuel: Not reported
Container Construction Thickness: 0000370
Leak Detection: Stock Inventor

Tank Num: 002
Container Num: 2
Year Installed: Not reported
Tank Capacity: 00010000
Tank Used for: PRODUCT
Type of Fuel: Not reported
Container Construction Thickness: 0000370
Leak Detection: Stock Inventor

Tank Num: 003
Container Num: 3
Year Installed: Not reported
Tank Capacity: 00010000
Tank Used for: PRODUCT
Type of Fuel: Not reported
Container Construction Thickness: 0000370
Leak Detection: Stock Inventor

Tank Num: 004
Container Num: 4
Year Installed: Not reported
Tank Capacity: 00001000
Tank Used for: WASTE
Type of Fuel: Not reported
Container Construction Thickness: 0000370
Leak Detection: Stock Inventor

Map ID
Direction
Distance
Elevation

MAP FINDINGS

Site

Database(s)

EDR ID Number
EPA ID Number

92235 (Continued)

U001571784

[Click here for Geo Tracker PDF:](#)

D34
North
< 1/8
0.119 mi.
629 ft.

G & M OIL #38
8200 UNIVERSITY AVE
LA MESA, CA 91941

RCRA NonGen / NLR

1024860853
CAL000429311

Site 11 of 15 in cluster D

Relative:
Higher
Actual:
546 ft.

RCRA NonGen / NLR:
Date form received by agency: 07/20/2017
Facility name: G & M OIL #38
Facility address: 8200 UNIVERSITY AVE
LA MESA, CA 91941
EPA ID: CAL000429311
Mailing address: 16868 A LANE
HUNTINGTON BEACH, CA 92647
Contact: SOLEDAD GERMAN
Contact address: 16868 A LANE
HUNTINGTON BEACH, CA 92647
Contact country: Not reported
Contact telephone: 714-375-4700
Contact email: SGERMAN@GMOC.COM
EPA Region: 09
Classification: Non-Generator
Description: Handler: Non-Generators do not presently generate hazardous waste

Owner/Operator Summary:

Owner/operator name: G & M OIL CO. LLC
Owner/operator address: 16868 A LANE
HUNTINGTON BEACH, CA 92647
Owner/operator country: Not reported
Owner/operator telephone: 714-375-4700
Owner/operator email: Not reported
Owner/operator fax: Not reported
Owner/operator extension: Not reported
Legal status: Other
Owner/Operator Type: Owner
Owner/Op start date: Not reported
Owner/Op end date: Not reported

Owner/operator name: SOLEDAD GERMAN
Owner/operator address: 16868 A LANE
HUNTINGTON BEACH, CA 92647
Owner/operator country: Not reported
Owner/operator telephone: 714-375-4700
Owner/operator email: Not reported
Owner/operator fax: Not reported
Owner/operator extension: Not reported
Legal status: Other
Owner/Operator Type: Operator
Owner/Op start date: Not reported
Owner/Op end date: Not reported

Handler Activities Summary:

U.S. importer of hazardous waste: No
Mixed waste (haz. and radioactive): No
Recycler of hazardous waste: No

Map ID
Direction
Distance
Elevation

MAP FINDINGS

Site

Database(s)

EDR ID Number
EPA ID Number

G & M OIL #38 (Continued)

1024860853

Transporter of hazardous waste: Yes
Treater, storer or disposer of HW: No
Underground injection activity: No
On-site burner exemption: No
Furnace exemption: No
Used oil fuel burner: No
Used oil processor: No
User oil refiner: No
Used oil fuel marketer to burner: No
Used oil Specification marketer: No
Used oil transfer facility: No
Used oil transporter: No

Violation Status: No violations found

D35
North
< 1/8
0.119 mi.
629 ft.

Relative:
Higher

Actual:
546 ft.

CHEVRON STATION 9 2235
8200 UNIVERSITY AVE
LA MESA, CA 91941

Site 12 of 15 in cluster D

RCRA-SQG 1000857737
LUST CAD983671835
SAN DIEGO CO. SAM
San Diego Co. HMD
CERS HAZ WASTE
CERS TANKS
Cortese
EMI
HIST CORTESE
CERS

RCRA-SQG:

Date form received by agency: 07/21/1993
Facility name: CHEVRON STATION 9 2235
Facility address: 8200 UNIVERSITY AVE
LA MESA, CA 91941
EPA ID: CAD983671835
Mailing address: UNIVERSITY AVE
LA MESA, CA 91941
Contact: JUDITH EPPLER
Contact address: 8200 UNIVERSITY AVE
LA MESA, CA 91941
Contact country: US
Contact telephone: 619-463-6064
Contact email: Not reported
EPA Region: 09
Classification: Small Small Quantity Generator
Description: Handler: generates more than 100 and less than 1000 kg of hazardous waste during any calendar month and accumulates less than 6000 kg of hazardous waste at any time; or generates 100 kg or less of hazardous waste during any calendar month, and accumulates more than 1000 kg of hazardous waste at any time

Owner/Operator Summary:

Owner/operator name: CHEVRON USA PRODUCTS CO
Owner/operator address: P O BOX 2833
LA HABRA, CA 90632
Owner/operator country: Not reported
Owner/operator telephone: 310-694-7452
Owner/operator email: Not reported
Owner/operator fax: Not reported
Owner/operator extension: Not reported
Legal status: Private

Map ID
Direction
Distance
Elevation

MAP FINDINGS

Site

Database(s)

EDR ID Number
EPA ID Number

CHEVRON STATION 9 2235 (Continued)

1000857737

Owner/Operator Type: Owner
Owner/Op start date: Not reported
Owner/Op end date: Not reported

Handler Activities Summary:

U.S. importer of hazardous waste: No
Mixed waste (haz. and radioactive): No
Recycler of hazardous waste: No
Transporter of hazardous waste: No
Treater, storer or disposer of HW: No
Underground injection activity: No
On-site burner exemption: No
Furnace exemption: No
Used oil fuel burner: No
Used oil processor: No
Used oil refiner: No
Used oil fuel marketer to burner: No
Used oil Specification marketer: No
Used oil transfer facility: No
Used oil transporter: No

Violation Status: No violations found

LUST:

Name: CHEVRON #92235
Address: 8200 UNIVERSITY AV
City,State,Zip: LA MESA, CA 919413821
Lead Agency: SAN DIEGO COUNTY LOP
Case Type: LUST Cleanup Site
Geo Track: http://geotracker.waterboards.ca.gov/profile_report.asp?global_id=T0607302314
Global Id: T0607302314
Latitude: 32.767566
Longitude: -117.0216816
Status: Open - Remediation
Status Date: 07/30/1998
Case Worker: EP
RB Case Number: 9UT3545
Local Agency: SAN DIEGO COUNTY LOP
File Location: Local Agency
Local Case Number: H13201-001
Potential Media Affect: Aquifer used for drinking water supply
Potential Contaminants of Concern: Gasoline
Site History: Contaminated soil was discovered during a product line upgrade in October of 1997. Approximately 150 yards of soil were excavated from the piping trenches at disposed of off-site. Additional investigations revealed that groundwater was impacted. Free product was detected in well MW2, MW3S and 3D. As of November 2008, approximately 47 gallons of free product have been recovered from these wells using passive skimmers. Quarterly groundwater monitoring occurred from 1999 through 2009. See Environmental data tab for additional information.

LUST:

Global Id: T0607302314
Contact Type: Local Agency Caseworker
Contact Name: ED PAREDES
Organization Name: SAN DIEGO COUNTY LOP
Address: P.O. Box 129261

Map ID
Direction
Distance
Elevation

MAP FINDINGS

Site

Database(s)

EDR ID Number
EPA ID Number

CHEVRON STATION 9 2235 (Continued)

1000857737

City: SAN DIEGO
Email: ed.paredes@sdcounty.ca.gov
Phone Number: 8585056806

LUST:

Global Id: T0607302314
Action Type: ENFORCEMENT
Date: 07/08/2009
Action: Letter - Notice

Global Id: T0607302314
Action Type: ENFORCEMENT
Date: 07/31/2009
Action: Technical Correspondence / Assistance / Other

Global Id: T0607302314
Action Type: ENFORCEMENT
Date: 11/25/2013
Action: Technical Correspondence / Assistance / Other

Global Id: T0607302314
Action Type: ENFORCEMENT
Date: 01/14/2014
Action: Technical Correspondence / Assistance / Other

Global Id: T0607302314
Action Type: ENFORCEMENT
Date: 01/14/2014
Action: Technical Correspondence / Assistance / Other

Global Id: T0607302314
Action Type: RESPONSE
Date: 08/12/2009
Action: Other Workplan

Global Id: T0607302314
Action Type: RESPONSE
Date: 03/25/2010
Action: Monitoring Report - Other

Global Id: T0607302314
Action Type: ENFORCEMENT
Date: 10/14/2009
Action: Technical Correspondence / Assistance / Other

Global Id: T0607302314
Action Type: ENFORCEMENT
Date: 04/24/2015
Action: Technical Correspondence / Assistance / Other

Global Id: T0607302314
Action Type: ENFORCEMENT
Date: 08/25/2015
Action: Technical Correspondence / Assistance / Other

Global Id: T0607302314
Action Type: Other

Map ID
Direction
Distance
Elevation

MAP FINDINGS

Site

Database(s)

EDR ID Number
EPA ID Number

CHEVRON STATION 9 2235 (Continued)

1000857737

Date:	10/02/1997
Action:	Leak Began
Global Id:	T0607302314
Action Type:	RESPONSE
Date:	10/30/2009
Action:	Monitoring Report - Semi-Annually
Global Id:	T0607302314
Action Type:	RESPONSE
Date:	10/30/2015
Action:	Monitoring Report - Semi-Annually
Global Id:	T0607302314
Action Type:	ENFORCEMENT
Date:	05/14/2014
Action:	Technical Correspondence / Assistance / Other
Global Id:	T0607302314
Action Type:	ENFORCEMENT
Date:	11/14/2014
Action:	Technical Correspondence / Assistance / Other
Global Id:	T0607302314
Action Type:	RESPONSE
Date:	10/30/2010
Action:	Monitoring Report - Semi-Annually
Global Id:	T0607302314
Action Type:	RESPONSE
Date:	09/07/2010
Action:	Well Installation Report
Global Id:	T0607302314
Action Type:	RESPONSE
Date:	11/22/2010
Action:	Risk Assessment Report
Global Id:	T0607302314
Action Type:	RESPONSE
Date:	08/23/2015
Action:	Email Correspondence
Global Id:	T0607302314
Action Type:	ENFORCEMENT
Date:	10/17/2013
Action:	Technical Correspondence / Assistance / Other
Global Id:	T0607302314
Action Type:	ENFORCEMENT
Date:	03/30/2011
Action:	Technical Correspondence / Assistance / Other
Global Id:	T0607302314
Action Type:	Other
Date:	10/02/1997
Action:	Leak Discovery

Map ID
Direction
Distance
Elevation

MAP FINDINGS

Site

Database(s)

EDR ID Number
EPA ID Number

CHEVRON STATION 9 2235 (Continued)

1000857737

Global Id:	T0607302314
Action Type:	RESPONSE
Date:	04/30/2011
Action:	Monitoring Report - Semi-Annually
Global Id:	T0607302314
Action Type:	RESPONSE
Date:	02/15/2011
Action:	Site Assessment Report
Global Id:	T0607302314
Action Type:	ENFORCEMENT
Date:	11/02/2011
Action:	Technical Correspondence / Assistance / Other
Global Id:	T0607302314
Action Type:	ENFORCEMENT
Date:	09/06/2011
Action:	Technical Correspondence / Assistance / Other
Global Id:	T0607302314
Action Type:	RESPONSE
Date:	10/30/2011
Action:	Monitoring Report - Semi-Annually
Global Id:	T0607302314
Action Type:	RESPONSE
Date:	07/30/2016
Action:	Monitoring Report - Semi-Annually
Global Id:	T0607302314
Action Type:	RESPONSE
Date:	10/30/2017
Action:	Monitoring Report - Quarterly
Global Id:	T0607302314
Action Type:	RESPONSE
Date:	07/30/2019
Action:	Monitoring Report - Semi-Annually
Global Id:	T0607302314
Action Type:	RESPONSE
Date:	10/08/2018
Action:	Correspondence
Global Id:	T0607302314
Action Type:	RESPONSE
Date:	07/30/2017
Action:	Monitoring Report - Quarterly
Global Id:	T0607302314
Action Type:	RESPONSE
Date:	07/30/2018
Action:	Monitoring Report - Semi-Annually
Global Id:	T0607302314
Action Type:	ENFORCEMENT

Map ID
Direction
Distance
Elevation

MAP FINDINGS

Site

Database(s)

EDR ID Number
EPA ID Number

CHEVRON STATION 9 2235 (Continued)

1000857737

Date:	12/15/2010
Action:	Technical Correspondence / Assistance / Other
Global Id:	T0607302314
Action Type:	ENFORCEMENT
Date:	02/23/2011
Action:	Technical Correspondence / Assistance / Other
Global Id:	T0607302314
Action Type:	ENFORCEMENT
Date:	11/17/2016
Action:	Technical Correspondence / Assistance / Other
Global Id:	T0607302314
Action Type:	ENFORCEMENT
Date:	03/17/2017
Action:	Technical Correspondence / Assistance / Other
Global Id:	T0607302314
Action Type:	ENFORCEMENT
Date:	04/11/2017
Action:	Email Correspondence
Global Id:	T0607302314
Action Type:	Other
Date:	10/02/1997
Action:	Leak Stopped
Global Id:	T0607302314
Action Type:	RESPONSE
Date:	04/30/2012
Action:	Monitoring Report - Semi-Annually
Global Id:	T0607302314
Action Type:	RESPONSE
Date:	04/06/2012
Action:	Remedial Progress Report
Global Id:	T0607302314
Action Type:	RESPONSE
Date:	01/30/2017
Action:	Monitoring Report - Semi-Annually
Global Id:	T0607302314
Action Type:	RESPONSE
Date:	11/19/2010
Action:	Site Assessment Report - Regulator Responded
Global Id:	T0607302314
Action Type:	RESPONSE
Date:	03/21/2011
Action:	Soil and Water Investigation Workplan - Regulator Responded
Global Id:	T0607302314
Action Type:	RESPONSE
Date:	02/15/2011
Action:	Soil and Water Investigation Workplan - Regulator Responded

Map ID
Direction
Distance
Elevation

MAP FINDINGS

Site

Database(s)

EDR ID Number
EPA ID Number

CHEVRON STATION 9 2235 (Continued)

1000857737

Global Id:	T0607302314
Action Type:	RESPONSE
Date:	10/05/2011
Action:	Interim Remedial Action Plan - Regulator Responded
Global Id:	T0607302314
Action Type:	RESPONSE
Date:	08/29/2011
Action:	Interim Remedial Action Plan - Regulator Responded
Global Id:	T0607302314
Action Type:	RESPONSE
Date:	10/30/2012
Action:	Monitoring Report - Semi-Annually - Regulator Responded
Global Id:	T0607302314
Action Type:	RESPONSE
Date:	03/21/2013
Action:	Well Installation Workplan - Regulator Responded
Global Id:	T0607302314
Action Type:	RESPONSE
Date:	10/28/2013
Action:	Monitoring Report - Semi-Annually - Regulator Responded
Global Id:	T0607302314
Action Type:	RESPONSE
Date:	11/12/2013
Action:	Risk Assessment Report - Regulator Responded
Global Id:	T0607302314
Action Type:	RESPONSE
Date:	04/30/2014
Action:	Monitoring Report - Quarterly - Regulator Responded
Global Id:	T0607302314
Action Type:	RESPONSE
Date:	04/20/2015
Action:	Monitoring Report - Quarterly - Regulator Responded
Global Id:	T0607302314
Action Type:	RESPONSE
Date:	10/09/2014
Action:	Monitoring Report - Quarterly - Regulator Responded
Global Id:	T0607302314
Action Type:	RESPONSE
Date:	10/28/2015
Action:	Pilot Study / Treatability Workplan - Regulator Responded
Global Id:	T0607302314
Action Type:	RESPONSE
Date:	05/31/2017
Action:	CAP/RAP - Other Report - Regulator Responded
Global Id:	T0607302314
Action Type:	RESPONSE

Map ID
Direction
Distance
Elevation

MAP FINDINGS

Site

Database(s)

EDR ID Number
EPA ID Number

CHEVRON STATION 9 2235 (Continued)

1000857737

Date: 01/27/2017
Action: Other Workplan - Regulator Responded

Global Id: T0607302314
Action Type: RESPONSE
Date: 02/13/2019
Action: Fact Sheets - Public Participation - Regulator Responded

Global Id: T0607302314
Action Type: RESPONSE
Date: 09/16/2016
Action: Remedial Progress Report - Regulator Responded

Global Id: T0607302314
Action Type: ENFORCEMENT
Date: 10/03/1997
Action: Notice of Responsibility

Global Id: T0607302314
Action Type: ENFORCEMENT
Date: 03/01/2012
Action: Technical Correspondence / Assistance / Other

Global Id: T0607302314
Action Type: RESPONSE
Date: 09/04/2012
Action: Monitoring Report - Other

Global Id: T0607302314
Action Type: ENFORCEMENT
Date: 01/23/2013
Action: Technical Correspondence / Assistance / Other

Global Id: T0607302314
Action Type: ENFORCEMENT
Date: 08/17/2017
Action: Technical Correspondence / Assistance / Other

Global Id: T0607302314
Action Type: Other
Date: 10/02/1997
Action: Leak Reported

Global Id: T0607302314
Action Type: RESPONSE
Date: 04/30/2013
Action: Monitoring Report - Semi-Annually

Global Id: T0607302314
Action Type: ENFORCEMENT
Date: 12/13/2010
Action: Technical Correspondence / Assistance / Other

Global Id: T0607302314
Action Type: ENFORCEMENT
Date: 10/30/2008
Action: Technical Correspondence / Assistance / Other

Map ID
Direction
Distance
Elevation

MAP FINDINGS

Site

Database(s)

EDR ID Number
EPA ID Number

CHEVRON STATION 9 2235 (Continued)

1000857737

Global Id:	T0607302314
Action Type:	RESPONSE
Date:	10/15/2013
Action:	Monitoring Report - Semi-Annually
Global Id:	T0607302314
Action Type:	ENFORCEMENT
Date:	01/30/2009
Action:	Technical Correspondence / Assistance / Other
Global Id:	T0607302314
Action Type:	ENFORCEMENT
Date:	01/30/2009
Action:	Technical Correspondence / Assistance / Other
Global Id:	T0607302314
Action Type:	ENFORCEMENT
Date:	12/31/2008
Action:	Technical Correspondence / Assistance / Other
Global Id:	T0607302314
Action Type:	ENFORCEMENT
Date:	05/31/2012
Action:	Technical Correspondence / Assistance / Other
Global Id:	T0607302314
Action Type:	ENFORCEMENT
Date:	04/10/2013
Action:	Technical Correspondence / Assistance / Other
Global Id:	T0607302314
Action Type:	ENFORCEMENT
Date:	12/05/2012
Action:	Technical Correspondence / Assistance / Other
Global Id:	T0607302314
Action Type:	ENFORCEMENT
Date:	02/20/2019
Action:	Email Correspondence
Global Id:	T0607302314
Action Type:	RESPONSE
Date:	04/30/2010
Action:	Monitoring Report - Semi-Annually
Global Id:	T0607302314
Action Type:	RESPONSE
Date:	07/30/2009
Action:	Monitoring Report - Quarterly
Global Id:	T0607302314
Action Type:	RESPONSE
Date:	08/20/2009
Action:	Sensitive Receptor Survey Report
Global Id:	T0607302314
Action Type:	RESPONSE

Map ID
Direction
Distance
Elevation

MAP FINDINGS

Site

Database(s)

EDR ID Number
EPA ID Number

CHEVRON STATION 9 2235 (Continued)

1000857737

Date: 11/21/2014
Action: Well Destruction Report

LUST:

Global Id: T0607302314
Status: Open - Case Begin Date
Status Date: 10/02/1997

Global Id: T0607302314
Status: Open - Remediation
Status Date: 07/30/1998

SAN DIEGO CO. SAM:

Name: CHEVRON #92235
Address: 8200 UNIVERSITY AV
City,State,Zip: LA MESA, CA 919413821
Case Number: H13201-001
Agency: DEH Site Assessment & Mitigation
Funding: LOP - State Fund
Facility Type: Drinking Water Aquifer Impacted
Facility Status: Remedial Investigation
Date: 7/30/1998
Date Began: 10/2/1997

HMMD SAN DIEGO:

Name: SPRING CHEVRON/ JAY OIL CORP.
Address: 8200 UNIVERSITY AV
City,State,Zip: LA MESA, CA 91941
Permit Number: 206721
Business Type: 6HK28
EPA Id Number: CAL000269070
APN: 494-150-33-00
Last HMMD Inspection: 08/28/2012
Facility Telephone: 619-463-6064
Permit Status: OPEN
Permit Expiration: 05/31/2013
Date Last Updated: 11/02/2012
Facility Owner: JAY OIL CORP DBA
Facility Mailing Address: 8200 UNIVERSITY AV
Facility Mailing City: La Mesa
Facility Mailing State: CA
Facility Mailing Zip: 91941
UST Owner: JAY OIL INVESTMENTS LLC
Handle Regulated Hazmat: N
Own Or Operate UST: Y
Subject To APSA: Not reported
Generate Haz Waste: Not reported
Treat Haz Waste: Not reported
Generate Medical Waste: Not reported

Inventory Active Permits (not SQG Medical):

Permit Number: 206721
Update Date: 11/02/2012
Case Number: 68476-34-6
Name: DIESEL FUEL

Map ID
Direction
Distance
Elevation

MAP FINDINGS

Site

Database(s)

EDR ID Number
EPA ID Number

CHEVRON STATION 9 2235 (Continued)

1000857737

Other Information: UNDERGROUND TANK 113201 T002
Material Waste: Material
Hazardous Categories 1: FIRE
Hazardous Categories 2: ACUTE

Permit Number: 206721
Update Date: 11/02/2012
Case Number: 8006-61-9
Name: PREMIUM UNLEADED
Other Information: UNDERGROUND TANK 113201 T003
Material Waste: Material
Hazardous Categories 1: FIRE
Hazardous Categories 2: Not reported

Permit Number: 206721
Update Date: 11/02/2012
Case Number: 8006-61-9
Name: REGULAR UNLEADED
Other Information: UNDERGROUND TANK 113201 T001
Material Waste: Material
Hazardous Categories 1: FIRE
Hazardous Categories 2: Not reported

Permit Number: 206721
Update Date: 11/02/2012
Case Number: Not reported
Name: WASTE 134 AQUEOUS SOL'N W/LESS 10% ORG
Other Information: WATER & FUEL
Material Waste: Waste
Hazardous Categories 1: Not reported
Hazardous Categories 2: Not reported

Permit Number: 206721
Update Date: 11/02/2012
Case Number: Not reported
Name: WASTE 888 USED OIL FILTERS
Other Information: USED/CONTAMINATED ABSORBENTS; USED FUEL FILTERS
Material Waste: Waste
Hazardous Categories 1: Not reported
Hazardous Categories 2: Not reported

Violations Active Permits:

Permit Number: 206721
Update Date: 11/02/2012
Inspection Date: 08/10/2011
Violation Code: 6HV3114
Violation: 2NDRY CONT TEST NOT DONE/SENT TO CUPA
Violation Citation: Secondary containment testing not done at 6/36 months and/or not sent to CUPA within 30 days. 25284.1; 2637(a)&(e)
Activity: ACTIVE

Permit Number: 206721
Update Date: 11/02/2012
Inspection Date: 08/10/2011
Violation Code: 6HV3164
Violation: MONITOR EQUIP NOT PER MANUF. SPECS
Violation Citation: All monitoring equipment not installed, calibrated, operated, and/or

Map ID
Direction
Distance
Elevation

MAP FINDINGS

Site

Database(s)

EDR ID Number
EPA ID Number

CHEVRON STATION 9 2235 (Continued)

1000857737

Activity: maintained per manufacturer instructions. 2638(a), 2641(j)
ACTIVE

Permit Number: 206721
Update Date: 11/02/2012
Inspection Date: 08/10/2011
Violation Code: 6HV3192
Violation: NO D.O INSPECTION/INCOMPL;NO REPORTS
Violation Citation: Designated Operator monthly inspection not conducted or incomplete; or
DO inspection reports not onsite 2715 (c)(d)(e)

Activity: ACTIVE

Permit Number: 206721
Update Date: 11/02/2012
Inspection Date: 08/10/2011
Violation Code: 6HV3255
Violation: SPILL CONTAIN. NOT DRY/IN GOOD CONDITION
Violation Citation: Spill container is not in good condition and/or liquid free.
2635(b)(1), 2636(a)(1)

Activity: ACTIVE

Permit Number: 206721
Update Date: 11/02/2012
Inspection Date: 06/09/2009
Violation Code: 6HV3105
Violation: NO CURRENT FINANCIAL RESPONSIBILITY
Violation Citation: Current evidence of financial responsibility not available.
25292.2(a), 25299.33; 2809

Activity: ACTIVE

Permit Number: 206721
Update Date: 11/02/2012
Inspection Date: 06/09/2009
Violation Code: 6HV3192
Violation: NO D.O INSPECTION/INCOMPL;NO REPORTS
Violation Citation: Designated Operator monthly inspection not conducted or incomplete; or
DO inspection reports not onsite 2715 (c)(d)(e)

Activity: ACTIVE

Permit Number: 206721
Update Date: 11/02/2012
Inspection Date: 06/09/2009
Violation Code: 6HV3261
Violation: DISPENSER CONTAINMENT NOT DRY
Violation Citation: Dispenser containment not free of liquid. 2631(d)(4)

Activity: ACTIVE

Permit Number: 206721
Update Date: 11/02/2012
Inspection Date: 06/09/2009
Violation Code: 6HV3261
Violation: DISPENSER CONTAINMENT NOT DRY
Violation Citation: Dispenser containment not free of liquid. 2631(d)(4)

Activity: ACTIVE

Permit Number: 206721
Update Date: 11/02/2012

Map ID
Direction
Distance
Elevation

MAP FINDINGS

Site

Database(s)

EDR ID Number
EPA ID Number

CHEVRON STATION 9 2235 (Continued)

1000857737

Inspection Date: 06/09/2009
Violation Code: 6HV3261
Violation: DISPENSER CONTAINMENT NOT DRY
Violation Citation: Dispenser containment not free of liquid. 2631(d)(4)
Activity: ACTIVE

Permit Number: 206721
Update Date: 11/02/2012
Inspection Date: 05/30/2007
Violation Code: 6HV3114
Violation: 2NDRY CONT TEST NOT DONE/SENT TO CUPA
Violation Citation: Secondary containment testing not done at 6/36 months and/or not sent to CUPA within 30 days. 25284.1; 2637(a)&(e)
Activity: ACTIVE

Permit Number: 206721
Update Date: 11/02/2012
Inspection Date: 08/28/2012
Violation Code: 6HV3193
Violation: NO TRAINING/RECORD INCOMPLETE-NOT ONSITE
Violation Citation: Facility employee(s) are not trained, training records are incomplete, and/or not onsite. 2715(f)
Activity: ACTIVE

Permit Number: 206721
Update Date: 11/02/2012
Inspection Date: 08/28/2012
Violation Code: 6HV3258
Violation: SENSORS NOT AT LOW POINT OR ADEQUATELY
Violation Citation: Sensors not placed adequately and/or at low point in sumps. 2641(a), 25291(a)(7)(C)
Activity: ACTIVE

Permit Number: 206721
Update Date: 11/02/2012
Inspection Date: 05/09/2006
Violation Code: 6HV3152
Violation: ALL MAINT/MONITOR RECORDS NOT AVAILABLE
Violation Citation: All maintenance/monitoring/calibration/ repair records not available. 25293; 2712 (b)
Activity: ACTIVE

Permit Number: 206721
Update Date: 11/02/2012
Inspection Date: 05/09/2006
Violation Code: 6HV0135
Violation: MANIFESTS/RECEIPTS FOR 3 YEARS NOT ONSIT
Violation Citation: Hazardous waste manifests/receipts for 3 years are not maintained onsite to document proper disposal of hazardous waste. CCR 66262.40(a) & 25160.2(b)(3)
Activity: ACTIVE

Permit Number: 206721
Update Date: 11/02/2012
Inspection Date: 06/28/2010
Violation Code: 6HV3411
Violation: LLD NOT INSTALLED/NOT FUNCTIONAL

Map ID
Direction
Distance
Elevation

MAP FINDINGS

Site

Database(s)

EDR ID Number
EPA ID Number

CHEVRON STATION 9 2235 (Continued)

1000857737

Violation Citation: DOUBLE WALLED PRESSURIZED PIPING-Including Under Dispenser Containment (UDC):Line leak detector is not installed, not functional, or not tested. 2636(f)(2), 25284.1(a)(4)(C), 2641(j)

Activity: ACTIVE

Permit Number: 206721
Update Date: 11/02/2012
Inspection Date: 06/28/2010
Violation Code: 6HV3258
Violation: SENSORS NOT AT LOW POINT OR ADEQUATELY
Violation Citation: Sensors not placed adequately and/or at low point in sumps. 2641(a), 25291(a)(7)(C)

Activity: ACTIVE

Permit Number: 206721
Update Date: 11/02/2012
Inspection Date: 06/02/2008
Violation Code: 6HV1002
Violation: HMBP NOT ESTABLISHED/IMPLEMENTED.
Violation Citation: Hazardous materials handler has not established/implemented a business plan. HSC 25503.5(a)

Activity: ACTIVE

Permit Number: 206721
Update Date: 11/02/2012
Inspection Date: 06/02/2008
Violation Code: 6HV0135
Violation: MANIFESTS/RECEIPTS FOR 3 YEARS NOT ONSIT
Violation Citation: Hazardous waste manifests/receipts for 3 years are not maintained onsite to document proper disposal of hazardous waste. CCR 66262.40(a) & 25160.2(b)(3)

Activity: ACTIVE

Permit Number: 206721
Update Date: 11/02/2012
Inspection Date: 06/02/2008
Violation Code: 6HV0232
Violation: HW CONTAINER IN POOR CONDITION
Violation Citation: Waste accumulated in a container in poor condition. CFR 265.171

Activity: ACTIVE

Permit Number: 206721
Update Date: 11/02/2012
Inspection Date: 06/02/2008
Violation Code: 6HV3101
Violation: UPF PERMIT NOT CURRENT/ONSITE
Violation Citation: Current UPF permit not obtained/not available. 25284; 68.905, 68.1003, 68.1005

Activity: ACTIVE

Permit Number: 206721
Update Date: 11/02/2012
Inspection Date: 06/02/2008
Violation Code: 6HV3193
Violation: NO TRAINING/RECORD INCOMPLETE-NOT ONSITE
Violation Citation: Facility employee(s) are not trained, training records are incomplete, and/or not onsite. 2715(f)

Map ID
Direction
Distance
Elevation

MAP FINDINGS

Site

Database(s)

EDR ID Number
EPA ID Number

CHEVRON STATION 9 2235 (Continued)

1000857737

Activity: ACTIVE

UST:

UST Name: UNDERGROUND TANK 113201 T001
Last Update: 2012-11-02 14:17:38
Permit Number: 206721
Tank Type: SINGLE WALL
Additional Id: 1, RT3479,
Capacity Gallons: 10000
UST Contents: REGULAR UNLEADED
Other Content Info: REGULAR UNLEADED
Reg Status: ACTIVE
Remove Close Date: Not reported
Year Installed: Not reported
Pipe Type: DOUBLE WALL
Delivery System: PRESSURE
Monitor Code: 15
UST Monitor Method: SW TANK DW PRESSURE PIPE W/ SHUTOFF AND ALARM ON LLD AND CERTIFIED
ATG: IN-TANK TEST MONTHLY

UST Name: UNDERGROUND TANK 113201 T002
Last Update: 2012-11-02 14:17:38
Permit Number: 206721
Tank Type: SINGLE WALL
Additional Id: 2, RT3479, RT 5368
Capacity Gallons: 10000
UST Contents: DIESEL
Other Content Info: DIESEL FUEL
Reg Status: ACTIVE
Remove Close Date: Not reported
Year Installed: Not reported
Pipe Type: DOUBLE WALL
Delivery System: PRESSURE
Monitor Code: 15
UST Monitor Method: SW TANK DW PRESSURE PIPE W/ SHUTOFF AND ALARM ON LLD AND CERTIFIED
ATG: IN-TANK TEST MONTHLY

UST Name: UNDERGROUND TANK 113201 T003
Last Update: 2012-11-02 14:17:38
Permit Number: 206721
Tank Type: SINGLE WALL
Additional Id: RT2534, RT3479
Capacity Gallons: 10000
UST Contents: PREMIUM UNLEADED
Other Content Info: PREMIUM UNLEADED
Reg Status: ACTIVE
Remove Close Date: Not reported
Year Installed: Not reported
Pipe Type: DOUBLE WALL
Delivery System: PRESSURE
Monitor Code: 15
UST Monitor Method: SW TANK DW PRESSURE PIPE W/ SHUTOFF AND ALARM ON LLD AND CERTIFIED
ATG: IN-TANK TEST MONTHLY

Name: SPRING CHEVRON/ JAY OIL CORP.
Address: 8200 UNIVERSITY AV

Map ID
Direction
Distance
Elevation

MAP FINDINGS

Site

Database(s)

EDR ID Number
EPA ID Number

CHEVRON STATION 9 2235 (Continued)

1000857737

City,State,Zip: LA MESA, CA 91941
Permit Number: 206721
Business Type: 6HK28
EPA Id Number: CAL000269070
APN: 494-150-33-00
Last HMMD Inspection: 08/28/2012
Facility Telephone: 619-463-6064
Permit Status: OPEN
Permit Expiration: 05/31/2013
Date Last Updated: 11/02/2012
Facility Owner: JAY OIL CORP DBA
Facility Mailing Address: 8200 UNIVERSITY AV
Facility Mailing City: La Mesa
Facility Mailing State: CA
Facility Mailing Zip: 91941
UST Owner: JAY OIL INVESTMENTS LLC
Handle Regulated Hazmat: N
Own Or Operate UST: Y
Subject To APSA: Not reported
Generate Haz Waste: Not reported
Treat Haz Waste: Not reported
Generate Medical Waste: Not reported

Inventory Active Permits (not SQG Medical):

Permit Number: 206721
Update Date: 11/02/2012
Case Number: 68476-34-6
Name: DIESEL FUEL
Other Information: UNDERGROUND TANK 113201 T002
Material Waste: Material
Hazardous Categories 1: FIRE
Hazardous Categories 2: ACUTE

Permit Number: 206721
Update Date: 11/02/2012
Case Number: 8006-61-9
Name: PREMIUM UNLEADED
Other Information: UNDERGROUND TANK 113201 T003
Material Waste: Material
Hazardous Categories 1: FIRE
Hazardous Categories 2: Not reported

Permit Number: 206721
Update Date: 11/02/2012
Case Number: 8006-61-9
Name: REGULAR UNLEADED
Other Information: UNDERGROUND TANK 113201 T001
Material Waste: Material
Hazardous Categories 1: FIRE
Hazardous Categories 2: Not reported

Permit Number: 206721
Update Date: 11/02/2012
Case Number: Not reported
Name: WASTE 134 AQUEOUS SOL'N W/LESS 10% ORG
Other Information: WATER & FUEL
Material Waste: Waste
Hazardous Categories 1: Not reported

Map ID
Direction
Distance
Elevation

MAP FINDINGS

Site

Database(s)

EDR ID Number
EPA ID Number

CHEVRON STATION 9 2235 (Continued)

1000857737

Hazardous Categories 2: Not reported

Permit Number: 206721
Update Date: 11/02/2012
Case Number: Not reported
Name: WASTE 888 USED OIL FILTERS
Other Information: USED/CONTAMINATED ABSORBENTS; USED FUEL FILTERS
Material Waste: Waste
Hazardous Categories 1: Not reported
Hazardous Categories 2: Not reported

Violations Active Permits:

Permit Number: 206721
Update Date: 11/02/2012
Inspection Date: 08/10/2011
Violation Code: 6HV3114
Violation: 2NDRY CONT TEST NOT DONE/SENT TO CUPA
Violation Citation: Secondary containment testing not done at 6/36 months and/or not sent to CUPA within 30 days. 25284.1; 2637(a)&(e)
Activity: ACTIVE

Permit Number: 206721
Update Date: 11/02/2012
Inspection Date: 08/10/2011
Violation Code: 6HV3164
Violation: MONITOR EQUIP NOT PER MANUF. SPECS
Violation Citation: All monitoring equipment not installed, calibrated, operated, and/or maintained per manufacturer instructions. 2638(a), 2641(j)
Activity: ACTIVE

Permit Number: 206721
Update Date: 11/02/2012
Inspection Date: 08/10/2011
Violation Code: 6HV3192
Violation: NO D.O INSPECTION/INCOMPL;NO REPORTS
Violation Citation: Designated Operator monthly inspection not conducted or incomplete; or DO inspection reports not onsite 2715 (c)(d)(e)
Activity: ACTIVE

Permit Number: 206721
Update Date: 11/02/2012
Inspection Date: 08/10/2011
Violation Code: 6HV3255
Violation: SPILL CONTAIN. NOT DRY/IN GOOD CONDITION
Violation Citation: Spill container is not in good condition and/or liquid free. 2635(b)(1), 2636(a)(1)
Activity: ACTIVE

Permit Number: 206721
Update Date: 11/02/2012
Inspection Date: 06/09/2009
Violation Code: 6HV3105
Violation: NO CURRENT FINANCIAL RESPONSIBILITY
Violation Citation: Current evidence of financial responsibility not available. 25292.2(a), 25299.33; 2809
Activity: ACTIVE

Map ID
Direction
Distance
Elevation

MAP FINDINGS

Site

Database(s)

EDR ID Number
EPA ID Number

CHEVRON STATION 9 2235 (Continued)

1000857737

Permit Number: 206721
Update Date: 11/02/2012
Inspection Date: 06/09/2009
Violation Code: 6HV3192
Violation: NO D.O INSPECTION/INCOMPL;NO REPORTS
Violation Citation: Designated Operator monthly inspection not conducted or incomplete; or
DO inspection reports not onsite 2715 (c)(d)(e)
Activity: ACTIVE

Permit Number: 206721
Update Date: 11/02/2012
Inspection Date: 06/09/2009
Violation Code: 6HV3261
Violation: DISPENSER CONTAINMENT NOT DRY
Violation Citation: Dispenser containment not free of liquid. 2631(d)(4)
Activity: ACTIVE

Permit Number: 206721
Update Date: 11/02/2012
Inspection Date: 06/09/2009
Violation Code: 6HV3261
Violation: DISPENSER CONTAINMENT NOT DRY
Violation Citation: Dispenser containment not free of liquid. 2631(d)(4)
Activity: ACTIVE

Permit Number: 206721
Update Date: 11/02/2012
Inspection Date: 06/09/2009
Violation Code: 6HV3261
Violation: DISPENSER CONTAINMENT NOT DRY
Violation Citation: Dispenser containment not free of liquid. 2631(d)(4)
Activity: ACTIVE

Permit Number: 206721
Update Date: 11/02/2012
Inspection Date: 05/30/2007
Violation Code: 6HV3114
Violation: 2NDRY CONT TEST NOT DONE/SENT TO CUPA
Violation Citation: Secondary containment testing not done at 6/36 months and/or not sent
to CUPA within 30 days. 25284.1; 2637(a)&(e)
Activity: ACTIVE

Permit Number: 206721
Update Date: 11/02/2012
Inspection Date: 08/28/2012
Violation Code: 6HV3193
Violation: NO TRAINING/RECORD INCOMPLETE-NOT ONSITE
Violation Citation: Facility employee(s) are not trained, training records are incomplete,
and/or not onsite. 2715(f)
Activity: ACTIVE

Permit Number: 206721
Update Date: 11/02/2012
Inspection Date: 08/28/2012
Violation Code: 6HV3258
Violation: SENSORS NOT AT LOW POINT OR ADEQUATELY
Violation Citation: Sensors not placed adequately and/or at low point in sumps. 2641(a),

Map ID
Direction
Distance
Elevation

MAP FINDINGS

Site

Database(s)

EDR ID Number
EPA ID Number

CHEVRON STATION 9 2235 (Continued)

1000857737

Activity: 25291(a)(7)(C)
ACTIVE

Permit Number: 206721
Update Date: 11/02/2012
Inspection Date: 05/09/2006
Violation Code: 6HV3152
Violation: ALL MAINT/MONITOR RECORDS NOT AVAILABLE
Violation Citation: All maintenance/monitoring/calibration/ repair records not available.
25293; 2712 (b)
Activity: ACTIVE

Permit Number: 206721
Update Date: 11/02/2012
Inspection Date: 05/09/2006
Violation Code: 6HV0135
Violation: MANIFESTS/RECEIPTS FOR 3 YEARS NOT ONSIT
Violation Citation: Hazardous waste manifests/receipts for 3 years are not maintained
onsite to document proper disposal of hazardous waste. CCR 66262.40(a)
& 25160.2(b)(3)
Activity: ACTIVE

Permit Number: 206721
Update Date: 11/02/2012
Inspection Date: 06/28/2010
Violation Code: 6HV3411
Violation: LLD NOT INSTALLED/NOT FUNCTIONAL
Violation Citation: DOUBLE WALLED PRESSURIZED PIPING-Including Under Dispenser Containment
(UDC):Line leak detector is not installed, not functional, or not
tested. 2636(f)(2), 25284.1(a)(4)(C), 2641(j)
Activity: ACTIVE

Permit Number: 206721
Update Date: 11/02/2012
Inspection Date: 06/28/2010
Violation Code: 6HV3258
Violation: SENSORS NOT AT LOW POINT OR ADEQUATELY
Violation Citation: Sensors not placed adequately and/or at low point in sumps. 2641(a),
25291(a)(7)(C)
Activity: ACTIVE

Permit Number: 206721
Update Date: 11/02/2012
Inspection Date: 06/02/2008
Violation Code: 6HV1002
Violation: HMBP NOT ESTABLISHED/IMPLEMENTED.
Violation Citation: Hazardous materials handler has not established/implemented a business
plan. HSC 25503.5(a)
Activity: ACTIVE

Permit Number: 206721
Update Date: 11/02/2012
Inspection Date: 06/02/2008
Violation Code: 6HV0135
Violation: MANIFESTS/RECEIPTS FOR 3 YEARS NOT ONSIT
Violation Citation: Hazardous waste manifests/receipts for 3 years are not maintained
onsite to document proper disposal of hazardous waste. CCR 66262.40(a)

Map ID
Direction
Distance
Elevation

MAP FINDINGS

Site

Database(s)

EDR ID Number
EPA ID Number

CHEVRON STATION 9 2235 (Continued)

1000857737

Activity: & 25160.2(b)(3)
ACTIVE

Permit Number: 206721
Update Date: 11/02/2012
Inspection Date: 06/02/2008
Violation Code: 6HV0232
Violation: HW CONTAINER IN POOR CONDITION
Violation Citation: Waste accumulated in a container in poor condition. CFR 265.171
Activity: ACTIVE

Permit Number: 206721
Update Date: 11/02/2012
Inspection Date: 06/02/2008
Violation Code: 6HV3101
Violation: UPF PERMIT NOT CURRENT/ONSITE
Violation Citation: Current UPF permit not obtained/not available. 25284; 68.905, 68.1003, 68.1005
Activity: ACTIVE

Permit Number: 206721
Update Date: 11/02/2012
Inspection Date: 06/02/2008
Violation Code: 6HV3193
Violation: NO TRAINING/RECORD INCOMPLETE-NOT ONSITE
Violation Citation: Facility employee(s) are not trained, training records are incomplete, and/or not onsite. 2715(f)
Activity: ACTIVE

UST:

UST Name: UNDERGROUND TANK 113201 T001
Last Update: 2012-11-02 14:17:38
Permit Number: 206721
Tank Type: SINGLE WALL
Additional Id: 1, RT3479,
Capacity Gallons: 10000
UST Contents: REGULAR UNLEADED
Other Content Info: REGULAR UNLEADED
Reg Status: ACTIVE
Remove Close Date: Not reported
Year Installed: Not reported
Pipe Type: DOUBLE WALL
Delivery System: PRESSURE
Monitor Code: 15
UST Monitor Method: SW TANK DW PRESSURE PIPE W/ SHUTOFF AND ALARM ON LLD AND CERTIFIED ATG: IN-TANK TEST MONTHLY

UST Name: UNDERGROUND TANK 113201 T002
Last Update: 2012-11-02 14:17:38
Permit Number: 206721
Tank Type: SINGLE WALL
Additional Id: 2, RT3479, RT 5368
Capacity Gallons: 10000
UST Contents: DIESEL
Other Content Info: DIESEL FUEL
Reg Status: ACTIVE
Remove Close Date: Not reported

Map ID
Direction
Distance
Elevation

MAP FINDINGS

Site

Database(s)

EDR ID Number
EPA ID Number

CHEVRON STATION 9 2235 (Continued)

1000857737

Year Installed: Not reported
Pipe Type: DOUBLE WALL
Delivery System: PRESSURE
Monitor Code: 15
UST Monitor Method: SW TANK DW PRESSURE PIPE W/ SHUTOFF AND ALARM ON LLD AND CERTIFIED
ATG: IN-TANK TEST MONTHLY

UST Name: UNDERGROUND TANK 113201 T003
Last Update: 2012-11-02 14:17:38
Permit Number: 206721
Tank Type: SINGLE WALL
Additional Id: RT2534, RT3479
Capacity Gallons: 10000
UST Contents: PREMIUM UNLEADED
Other Content Info: PREMIUM UNLEADED
Reg Status: ACTIVE
Remove Close Date: Not reported
Year Installed: Not reported
Pipe Type: DOUBLE WALL
Delivery System: PRESSURE
Monitor Code: 15
UST Monitor Method: SW TANK DW PRESSURE PIPE W/ SHUTOFF AND ALARM ON LLD AND CERTIFIED
ATG: IN-TANK TEST MONTHLY

Name: CHEVRON #92235
Address: 8200 UNIVERSITY AV
City,State,Zip: LA MESA, CA 91941
Permit Number: 113201
Business Type: 6HK28
EPA Id Number: CAL000105323
APN: 494-150-33-00
Last HMMD Inspection: 04/16/2002
Facility Telephone: 619-463-6064
Permit Status: CHNG
Permit Expiration: 06/30/2004
Date Last Updated: 11/02/2012
Facility Owner: JUDY EPPLER
Facility Mailing Address: P O BOX 6004
Facility Mailing City: SAN RAMON
Facility Mailing State: CA
Facility Mailing Zip: 94583
UST Owner: CHEVRON USA INC
Handle Regulated Hazmat: Y
Own Or Operate UST: Y
Subject To APSA: Not reported
Generate Haz Waste: Y
Treat Haz Waste: Not reported
Generate Medical Waste: Not reported

UST:
UST Name: UNDERGROUND TANK 113201 T001
Last Update: 2012-11-02 14:17:38
Permit Number: 113201
Tank Type: SINGLE WALL
Additional Id: 1
Capacity Gallons: 10000
UST Contents: REGULAR UNLEADED

Map ID
Direction
Distance
Elevation

MAP FINDINGS

Site

Database(s)

EDR ID Number
EPA ID Number

CHEVRON STATION 9 2235 (Continued)

1000857737

Other Content Info: REGULAR UNLEADED
Reg Status: ACTIVE
Remove Close Date: Not reported
Year Installed: Not reported
Pipe Type: DOUBLE WALL
Delivery System: PRESSURE
Monitor Code: 15
UST Monitor Method: SW TANK DW PRESSURE PIPE W/ SHUTOFF AND ALARM ON LLD AND CERTIFIED
ATG: IN-TANK TEST MONTHLY

UST Name: UNDERGROUND TANK 113201 T002
Last Update: 2012-11-02 14:17:38
Permit Number: 113201
Tank Type: SINGLE WALL
Additional Id: 2
Capacity Gallons: 10000
UST Contents: MIDGRADE UNLEADED
Other Content Info: MIDGRADE UNLEADED
Reg Status: ACTIVE
Remove Close Date: Not reported
Year Installed: Not reported
Pipe Type: DOUBLE WALL
Delivery System: PRESSURE
Monitor Code: 15
UST Monitor Method: SW TANK DW PRESSURE PIPE W/ SHUTOFF AND ALARM ON LLD AND CERTIFIED
ATG: IN-TANK TEST MONTHLY

UST Name: UNDERGROUND TANK 113201 T003
Last Update: 2012-11-02 14:17:38
Permit Number: 113201
Tank Type: SINGLE WALL
Additional Id: RT2534
Capacity Gallons: 10000
UST Contents: PREMIUM UNLEADED
Other Content Info: PREMIUM UNLEADED
Reg Status: ACTIVE
Remove Close Date: Not reported
Year Installed: Not reported
Pipe Type: DOUBLE WALL
Delivery System: PRESSURE
Monitor Code: 15
UST Monitor Method: SW TANK DW PRESSURE PIPE W/ SHUTOFF AND ALARM ON LLD AND CERTIFIED
ATG: IN-TANK TEST MONTHLY

UST Name: UNDERGROUND TANK 113201 T004
Last Update: 2012-11-02 14:17:38
Permit Number: 113201
Tank Type: SINGLE WALL
Additional Id: 4
Capacity Gallons: 1000
UST Contents: Not reported
Other Content Info: SEE FILE FOR CONTENTS
Reg Status: REMOVED
Remove Close Date: 1986-11-08 00:00:00
Year Installed: Not reported
Pipe Type: Not reported
Delivery System: Not reported

Map ID
Direction
Distance
Elevation

MAP FINDINGS

Site

Database(s)

EDR ID Number
EPA ID Number

CHEVRON STATION 9 2235 (Continued)

1000857737

Monitor Code: 90
UST Monitor Method: NO MONITORING ALTERNATIVE SELECTED. VERIFY AND ENTER MONITORING ALTERNATIVE DURING INSPECTION.

Name: G&M OIL CO #38
Address: 8200 UNIVERSITY AVE
City,State,Zip: LA MESA, CA 91941
Permit Number: Not reported
Business Type: Not reported
EPA Id Number: CAL000429311
APN: Not reported
Last HMMD Inspection: Not reported
Facility Telephone: 619-433-8002
Permit Status: Permit Renewed
Permit Expiration: Not reported
Date Last Updated: 07/19/2018
Facility Owner: Not reported
Facility Mailing Address: 16868 A LANE, HUNTINGTON BEACH, CA 92647
Facility Mailing City: Not reported
Facility Mailing State: Not reported
Facility Mailing Zip: Not reported
UST Owner: Y
Handle Regulated Hazmat: Not reported
Own Or Operate UST: Not reported
Subject To APSA: Not reported
Generate Haz Waste: Y
Treat Haz Waste: N
Generate Medical Waste: Not reported

Inspection Violation:
Record ID: DEH2006-HUPFP-206721
Permit Status: Permit Renewed
Active Permit: Y
Facility Id Number: 37-000-206721
Program Element: Underground Storage Tank
Inspection Type: Routine
Inspection Number: 4100800
Return To Compliance Date: 2013-09-16T00:00:00.000
Nov: No
Violation Classification: Not reported
Underground Storage Tank Id: 87
Container/Tank Id: Not reported
Last Update: 2019-05-16T01:36:10.000
Inspection Date: 2013-09-16T16:11:00.000
Violation Code: 2030043 Failure of the leak detection equipment to be properly programmed or properly operated. 23 CCR 16 2632, 2634, 2636, 2666

Record ID: DEH2006-HUPFP-206721
Permit Status: Permit Renewed
Active Permit: Y
Facility Id Number: 37-000-206721
Program Element: Underground Storage Tank
Inspection Type: Routine
Inspection Number: 5161713
Return To Compliance Date: 2015-08-12T00:00:00.000
Nov: No
Violation Classification: Not reported

Map ID
Direction
Distance
Elevation

MAP FINDINGS

Site

Database(s)

EDR ID Number
EPA ID Number

CHEVRON STATION 9 2235 (Continued)

1000857737

Underground Storage Tank Id: 22689
Container/Tank Id: Not reported
Last Update: 2019-05-16T01:36:10.000
Inspection Date: 2015-08-12T16:51:00.000
Violation Code: 2060015 (RD) Failure of sensor to be located in the proper position/location. 23 CCR 2630(d), 2641(a)

Record ID: DEH2006-HUPFP-206721
Permit Status: Permit Renewed
Active Permit: Y
Facility Id Number: 37-000-206721
Program Element: Underground Storage Tank
Inspection Type: Routine
Inspection Number: 5161713
Return To Compliance Date: 2015-11-01T00:00:00.000
Nov: No
Violation Classification: Not reported
Underground Storage Tank Id: 0
Container/Tank Id: Not reported
Last Update: 2019-05-16T01:36:10.000
Inspection Date: 2015-08-12T16:51:00.000
Violation Code: 2010010 Failure to prepare, maintain, and submit accurate CUPA UST Operating Permit Application for Facility information and/or Tank information. HSC 25286(a); 23 CCR 2711

Record ID: DEH2006-HUPFP-206721
Permit Status: Permit Renewed
Active Permit: Y
Facility Id Number: 37-000-206721
Program Element: Underground Storage Tank
Inspection Type: Routine
Inspection Number: 5161713
Return To Compliance Date: 2015-08-12T00:00:00.000
Nov: No
Violation Classification: Not reported
Underground Storage Tank Id: 22689
Container/Tank Id: Not reported
Last Update: 2019-05-16T01:36:10.000
Inspection Date: 2015-08-12T16:51:00.000
Violation Code: 2030008 Failure to maintain under dispenser containment, sumps, and/or other secondary containment in good condition and/or free of debris/liquid. HSC 25290.1, 25290.2, 25291

Record ID: DEH2006-HUPFP-206721
Permit Status: Permit Renewed
Active Permit: Y
Facility Id Number: 37-000-206721
Program Element: Underground Storage Tank
Inspection Type: Routine
Inspection Number: 5490153
Return To Compliance Date: 2016-08-10T00:00:00.000
Nov: No
Violation Classification: Class II
Underground Storage Tank Id: 22689
Container/Tank Id: Not reported
Last Update: 2019-05-16T01:36:10.000
Inspection Date: 2016-08-10T13:34:14.000

Map ID
Direction
Distance
Elevation

MAP FINDINGS

Site

Database(s)

EDR ID Number
EPA ID Number

CHEVRON STATION 9 2235 (Continued)

1000857737

Violation Code: 2030043 (RD) Failure of the leak detection equipment to be properly programmed or properly operated. 23 CCR 2632, 2634, 2636, 2666

Record ID: DEH2006-HUPFP-206721
Permit Status: Permit Renewed
Active Permit: Y
Facility Id Number: 37-000-206721
Program Element: Underground Storage Tank
Inspection Type: Initial Inspection
Inspection Number: 5755695
Return To Compliance Date: 2017-08-16T00:00:00.000
Nov: No
Violation Classification: Not reported
Underground Storage Tank Id: 22689
Container/Tank Id: Not reported
Last Update: 2019-05-16T01:36:10.000
Inspection Date: 2017-08-07T15:01:00.000
Violation Code: 2030025 (RD) Failure of the line leak detector (LLD) monitoring pressurized piping to meet one or more of the following requirements: Monitored at least hourly, be capable of detecting a release of 3.0 gallons per hour, restrict or shut off the flow of product through the piping or trigger an alarm when a leak is detected. 23 CCR 2636(f)(2)

Record ID: DEH2006-HUPFP-206721
Permit Status: Permit Renewed
Active Permit: Y
Facility Id Number: 37-000-206721
Program Element: Underground Storage Tank
Inspection Type: Routine
Inspection Number: 5942448
Return To Compliance Date: 2018-08-06T00:00:00.000
Nov: No
Violation Classification: Class II
Underground Storage Tank Id: 22689
Container/Tank Id: Not reported
Last Update: 2019-05-16T01:36:10.000
Inspection Date: 2018-08-06T14:57:24.000
Violation Code: 2030018 (RD) Failure of the double-walled pressurized piping to be continuously monitored with a system that activates an audible and visual alarm or stops flow at dispenser when a leak is detected. 23 CCR 2636(f)(1)

Record ID: DEH2006-HUPFP-206721
Permit Status: Permit Renewed
Active Permit: Y
Facility Id Number: 37-000-206721
Program Element: Underground Storage Tank
Inspection Type: Routine
Inspection Number: 5942448
Return To Compliance Date: 2018-08-06T00:00:00.000
Nov: No
Violation Classification: Class II
Underground Storage Tank Id: 22691
Container/Tank Id: Not reported
Last Update: 2019-05-16T01:36:10.000
Inspection Date: 2018-08-06T14:57:24.000
Violation Code: 2030036 (RP) Failure of the overfill prevention system to meet one of

Map ID
Direction
Distance
Elevation

MAP FINDINGS

Site

Database(s)

EDR ID Number
EPA ID Number

CHEVRON STATION 9 2235 (Continued)

1000857737

the following requirements: 1. Alert the transfer operator when the tank is 90% full by restricting the flow into the tank or triggering an audible and visual alarm; or 2. Restrict delivery of flow to the tank at least 30m before the tank overfills, provided the restriction occurs when the tank is filled to no more than 95% of capacity; and activate an audible alarm at least 5m before the tank overfills; or 3. Provide positive shut-off of flow to the tank when the tank is filled to no more than 95% of capacity; or 4. Provide positive shut-off of flow to the tank so that none of the fittings located on the top of the tank are exposed to product due to overfilling. 23 CCR 2635(b)(2), 2665

Record ID: DEH2006-HUPFP-206721
Permit Status: Permit Renewed
Active Permit: Y
Facility Id Number: 37-000-206721
Program Element: Hazardous Waste Generator
Inspection Type: Routine
Inspection Number: 5161713
Return To Compliance Date: 2015-08-21T00:00:00.000
Nov: No
Violation Classification: Minor
Underground Storage Tank Id: Not reported
Container/Tank Id: Not reported
Last Update: 2019-05-16T01:36:10.000
Inspection Date: 2015-08-12T16:51:00.000
Violation Code: 3010002 Failed to obtain and/or maintain an active EPA ID. 22 CCR 66262.12

UST DTL:

Record ID: DEH2006-HUPFP-206721
Permit Status: Permit Renewed
Active Permit: Y
Facility Id Number: 37-000-206721
Facility Type (Ust Facility): Motor Vehicle Fueling
Tank Owner Name: G&M OIL CO LLC
Tankid: 22689
Tank Status: Active
Date Ust Permanently Closed: Not reported
Tank Use: Motor Vehicle Fueling
Piping System Type: Pressure
Last Updated: 2019-02-08T00:34:17.000
Tank Capacityin Gallons: 10000
Tank Contents: Regular Unleaded
Type Of Tank: Single Wall

Record ID: DEH2006-HUPFP-206721
Permit Status: Permit Renewed
Active Permit: Y
Facility Id Number: 37-000-206721
Facility Type (Ust Facility): Motor Vehicle Fueling
Tank Owner Name: G&M OIL CO LLC
Tankid: 22690
Tank Status: Active
Date Ust Permanently Closed: Not reported
Tank Use: Motor Vehicle Fueling
Piping System Type: Pressure

Map ID
Direction
Distance
Elevation

MAP FINDINGS

Site

Database(s)

EDR ID Number
EPA ID Number

CHEVRON STATION 9 2235 (Continued)

1000857737

Last Updated: 2019-02-08T00:34:17.000
Tank Capacityin Gallons: 10000
Tank Contents: Diesel
Type Of Tank: Single Wall

Record ID: DEH2006-HUPFP-206721
Permit Status: Permit Renewed
Active Permit: Y
Facility Id Number: 37-000-206721
Facility Type (Ust Facility): Motor Vehicle Fueling
Tank Owner Name: G&M OIL CO LLC
Tankid: 22691
Tank Status: Active
Date Ust Permanently Closed: Not reported
Tank Use: Motor Vehicle Fueling
Piping System Type: Pressure
Last Updated: 2019-02-08T00:34:17.000
Tank Capacityin Gallons: 10000
Tank Contents: Premium Unleaded
Type Of Tank: Single Wall

Waste and Materials:

Record ID: DEH2006-HUPFP-206721
Permit Status: Permit Renewed
Active Permit: Y
Child Record Id: DEH2019-HCHEM-0206172
Trade Secret: N
Hazardous Material Type: Pure
Last Updated: 2019-02-08T00:34:14.000
Chemical Name: REGULAR UNLEADED
Common Name: UNDERGROUND TANK 113201 T001
Case Number: 86290-81-5

Record ID: DEH2006-HUPFP-206721
Permit Status: Permit Renewed
Active Permit: Y
Child Record Id: DEH2019-HCHEM-0206173
Trade Secret: N
Hazardous Material Type: Pure
Last Updated: 2019-02-08T00:34:14.000
Chemical Name: DIESEL FUEL NO. 2
Common Name: UNDERGROUND TANK 113201 T002
Case Number: 68476-34-6

Record ID: DEH2006-HUPFP-206721
Permit Status: Permit Renewed
Active Permit: Y
Child Record Id: DEH2019-HCHEM-0206174
Trade Secret: N
Hazardous Material Type: Pure
Last Updated: 2019-02-08T00:34:14.000
Chemical Name: PREMIUM UNLEADED
Common Name: UNDERGROUND TANK 113201 T003
Case Number: 86290-81-5

Record ID: DEH2006-HUPFP-206721
Permit Status: Permit Renewed

Map ID
Direction
Distance
Elevation

MAP FINDINGS

Site

Database(s)

EDR ID Number
EPA ID Number

CHEVRON STATION 9 2235 (Continued)

1000857737

Active Permit: Y
Child Record Id: DEH2019-HWAST-0178020
Trade Secret: N
Hazardous Material Type: Not reported
Last Updated: 2019-02-08T00:34:15.000
Chemical Name: WASTE 134 AQUEOUS SOL'N W/LESS 10% ORG
Common Name: WATER & FUEL
Case Number: Not reported

Record ID: DEH2006-HUPFP-206721
Permit Status: Permit Renewed
Active Permit: Y
Child Record Id: DEH2019-HWAST-0178021
Trade Secret: N
Hazardous Material Type: Not reported
Last Updated: 2019-02-08T00:34:15.000
Chemical Name: WASTE 352 ORGANIC SOLIDS (OTHER)
Common Name: WASTE FUEL FILTERS & ABSORBENT
Case Number: Not reported

Record ID: DEH2006-HUPFP-206721
Permit Status: Permit Renewed
Active Permit: Y
Child Record Id: DEH2017-HCHEM-0130107
Trade Secret: N
Hazardous Material Type: Pure
Last Updated: 2017-02-15T01:25:26.000
Chemical Name: REGULAR UNLEADED
Common Name: UNDERGROUND TANK 113201 T001
Case Number: 8006-61-9

Record ID: DEH2006-HUPFP-206721
Permit Status: Permit Renewed
Active Permit: Y
Child Record Id: DEH2017-HCHEM-0130108
Trade Secret: N
Hazardous Material Type: Pure
Last Updated: 2017-02-15T01:25:26.000
Chemical Name: DIESEL FUEL
Common Name: UNDERGROUND TANK 113201 T002
Case Number: 68476-34-6

Record ID: DEH2006-HUPFP-206721
Permit Status: Permit Renewed
Active Permit: Y
Child Record Id: DEH2017-HCHEM-0130109
Trade Secret: N
Hazardous Material Type: Pure
Last Updated: 2017-02-15T01:25:26.000
Chemical Name: PREMIUM UNLEADED
Common Name: UNDERGROUND TANK 113201 T003
Case Number: 8006-61-9

Record ID: DEH2006-HUPFP-206721
Permit Status: Permit Renewed
Active Permit: Y
Child Record Id: DEH2017-HWAST-0108535

Map ID
Direction
Distance
Elevation

MAP FINDINGS

Site

Database(s)

EDR ID Number
EPA ID Number

CHEVRON STATION 9 2235 (Continued)

1000857737

Trade Secret:	N
Hazardous Material Type:	Not reported
Last Updated:	2017-02-15T01:25:27.000
Chemical Name:	WASTE 134 AQUEOUS SOL'N W/LESS 10% ORG
Common Name:	WATER & FUEL
Case Number:	Not reported
Record ID:	DEH2006-HUPFP-206721
Permit Status:	Permit Renewed
Active Permit:	Y
Child Record Id:	DEH2017-HWAST-0108536
Trade Secret:	N
Hazardous Material Type:	Not reported
Last Updated:	2017-02-15T01:25:27.000
Chemical Name:	WASTE 888 USED OIL FILTERS
Common Name:	USED/CONTAMINATED ABSORBENTS; USED FUEL FILTERS
Case Number:	Not reported
Record ID:	DEH2006-HUPFP-206721
Permit Status:	Permit Renewed
Active Permit:	Y
Child Record Id:	DEH2017-HCHEM-0150091
Trade Secret:	N
Hazardous Material Type:	Pure
Last Updated:	2018-10-26T19:47:11.000
Chemical Name:	REGULAR UNLEADED
Common Name:	UNDERGROUND TANK 113201 T001
Case Number:	86290-81-5
Record ID:	DEH2006-HUPFP-206721
Permit Status:	Permit Renewed
Active Permit:	Y
Child Record Id:	DEH2017-HCHEM-0150092
Trade Secret:	N
Hazardous Material Type:	Pure
Last Updated:	2018-10-26T19:47:11.000
Chemical Name:	DIESEL FUEL NO. 2
Common Name:	UNDERGROUND TANK 113201 T002
Case Number:	68476-34-6
Record ID:	DEH2006-HUPFP-206721
Permit Status:	Permit Renewed
Active Permit:	Y
Child Record Id:	DEH2017-HCHEM-0150093
Trade Secret:	N
Hazardous Material Type:	Pure
Last Updated:	2018-10-26T19:47:11.000
Chemical Name:	PREMIUM UNLEADED
Common Name:	UNDERGROUND TANK 113201 T003
Case Number:	86290-81-5
Record ID:	DEH2006-HUPFP-206721
Permit Status:	Permit Renewed
Active Permit:	Y
Child Record Id:	DEH2017-HWAST-0128623
Trade Secret:	N
Hazardous Material Type:	Not reported

Map ID
Direction
Distance
Elevation

MAP FINDINGS

Site

Database(s)

EDR ID Number
EPA ID Number

CHEVRON STATION 9 2235 (Continued)

1000857737

Last Updated: 2018-10-26T19:47:11.000
Chemical Name: WASTE 134 AQUEOUS SOL'N W/LESS 10% ORG
Common Name: WATER & FUEL
Case Number: Not reported

Record ID: DEH2006-HUPFP-206721
Permit Status: Permit Renewed
Active Permit: Y
Child Record Id: DEH2017-HWAST-0128624
Trade Secret: N
Hazardous Material Type: Not reported
Last Updated: 2018-10-26T19:47:11.000
Chemical Name: WASTE 352 ORGANIC SOLIDS (OTHER)
Common Name: WASTE FUEL FILTERS & ABSORBENT
Case Number: Not reported

Name: SPRING CHEVRON
Address: 8200 UNIVERSITY AV
City,State,Zip: LA MESA, CA 91941
Permit Number: 214199
Business Type: 6HK28
EPA Id Number: CAL000269070
APN: 494-150-33-00
Last HMMD Inspection: Not reported
Facility Telephone: 619-463-6064
Permit Status: INAC
Permit Expiration: 02/29/2012
Date Last Updated: 11/02/2012
Facility Owner: NOORI BARKA
Facility Mailing Address: Not reported
Facility Mailing City: Not reported
Facility Mailing State: Not reported
Facility Mailing Zip: Not reported
UST Owner: Not reported
Handle Regulated Hazmat: N
Own Or Operate UST: Y
Subject To APSA: Not reported
Generate Haz Waste: Not reported
Treat Haz Waste: Not reported
Generate Medical Waste: Not reported

UST:

UST Name: UNDERGROUND TANK 113201 T001
Last Update: 2012-11-02 14:17:38
Permit Number: 214199
Tank Type: SINGLE WALL
Additional Id: 1, RT3479, RT 5368
Capacity Gallons: 10000
UST Contents: REGULAR UNLEADED
Other Content Info: REGULAR UNLEADED
Reg Status: ACTIVE
Remove Close Date: Not reported
Year Installed: Not reported
Pipe Type: DOUBLE WALL
Delivery System: PRESSURE
Monitor Code: 15
UST Monitor Method: SW TANK DW PRESSURE PIPE W/ SHUTOFF AND ALARM ON LLD AND CERTIFIED

Map ID
Direction
Distance
Elevation

MAP FINDINGS

Site

Database(s)

EDR ID Number
EPA ID Number

CHEVRON STATION 9 2235 (Continued)

1000857737

ATG: IN-TANK TEST MONTHLY

UST Name: UNDERGROUND TANK 113201 T002
Last Update: 2012-11-02 14:17:38
Permit Number: 214199
Tank Type: SINGLE WALL
Additional Id: 2, RT3479; RT 5368
Capacity Gallons: 10000
UST Contents: DIESEL
Other Content Info: DIESEL FUEL
Reg Status: ACTIVE
Remove Close Date: Not reported
Year Installed: Not reported
Pipe Type: DOUBLE WALL
Delivery System: PRESSURE
Monitor Code: 15
UST Monitor Method: SW TANK DW PRESSURE PIPE W/ SHUTOFF AND ALARM ON LLD AND CERTIFIED
ATG: IN-TANK TEST MONTHLY

UST Name: UNDERGROUND TANK 113201 T003
Last Update: 2012-11-02 14:17:38
Permit Number: 214199
Tank Type: SINGLE WALL
Additional Id: RT2534, RT3479
Capacity Gallons: 10000
UST Contents: PREMIUM UNLEADED
Other Content Info: PREMIUM UNLEADED
Reg Status: ACTIVE
Remove Close Date: Not reported
Year Installed: Not reported
Pipe Type: DOUBLE WALL
Delivery System: PRESSURE
Monitor Code: 15
UST Monitor Method: SW TANK DW PRESSURE PIPE W/ SHUTOFF AND ALARM ON LLD AND CERTIFIED
ATG: IN-TANK TEST MONTHLY

Name: SPRING CHEVRON
Address: 8200 UNIVERSITY AV
City,State,Zip: LA MESA, CA 91941
Permit Number: 214199
Business Type: 6HK28
EPA Id Number: CAL000269070
APN: 494-150-33-00
Last HMMD Inspection: Not reported
Facility Telephone: 619-463-6064
Permit Status: INAC
Permit Expiration: 02/29/2012
Date Last Updated: 11/02/2012
Facility Owner: NOORI BARKA
Facility Mailing Address: Not reported
Facility Mailing City: Not reported
Facility Mailing State: Not reported
Facility Mailing Zip: Not reported
UST Owner: Not reported
Handle Regulated Hazmat: N
Own Or Operate UST: Y

Map ID
Direction
Distance
Elevation

MAP FINDINGS

Site

Database(s)

EDR ID Number
EPA ID Number

CHEVRON STATION 9 2235 (Continued)

1000857737

Subject To APSA: Not reported
Generate Haz Waste: Not reported
Treat Haz Waste: Not reported
Generate Medical Waste: Not reported

UST:

UST Name: UNDERGROUND TANK 113201 T001
Last Update: 2012-11-02 14:17:38
Permit Number: 214199
Tank Type: SINGLE WALL
Additional Id: 1, RT3479, RT 5368
Capacity Gallons: 10000
UST Contents: REGULAR UNLEADED
Other Content Info: REGULAR UNLEADED
Reg Status: ACTIVE
Remove Close Date: Not reported
Year Installed: Not reported
Pipe Type: DOUBLE WALL
Delivery System: PRESSURE
Monitor Code: 15
UST Monitor Method: SW TANK DW PRESSURE PIPE W/ SHUTOFF AND ALARM ON LLD AND CERTIFIED
ATG: IN-TANK TEST MONTHLY

UST Name: UNDERGROUND TANK 113201 T002
Last Update: 2012-11-02 14:17:38
Permit Number: 214199
Tank Type: SINGLE WALL
Additional Id: 2, RT3479; RT 5368
Capacity Gallons: 10000
UST Contents: DIESEL
Other Content Info: DIESEL FUEL
Reg Status: ACTIVE
Remove Close Date: Not reported
Year Installed: Not reported
Pipe Type: DOUBLE WALL
Delivery System: PRESSURE
Monitor Code: 15
UST Monitor Method: SW TANK DW PRESSURE PIPE W/ SHUTOFF AND ALARM ON LLD AND CERTIFIED
ATG: IN-TANK TEST MONTHLY

UST Name: UNDERGROUND TANK 113201 T003
Last Update: 2012-11-02 14:17:38
Permit Number: 214199
Tank Type: SINGLE WALL
Additional Id: RT2534, RT3479
Capacity Gallons: 10000
UST Contents: PREMIUM UNLEADED
Other Content Info: PREMIUM UNLEADED
Reg Status: ACTIVE
Remove Close Date: Not reported
Year Installed: Not reported
Pipe Type: DOUBLE WALL
Delivery System: PRESSURE
Monitor Code: 15
UST Monitor Method: SW TANK DW PRESSURE PIPE W/ SHUTOFF AND ALARM ON LLD AND CERTIFIED
ATG: IN-TANK TEST MONTHLY

Map ID
Direction
Distance
Elevation

MAP FINDINGS

Site

Database(s)

EDR ID Number
EPA ID Number

CHEVRON STATION 9 2235 (Continued)

1000857737

Name: SPRING CHEVRON
Address: 8200 UNIVERSITY AV
City,State,Zip: LA MESA, CA 91941
Permit Number: 214199
Business Type: 6HK28
EPA Id Number: CAL000269070
APN: 494-150-33-00
Last HMMD Inspection: Not reported
Facility Telephone: 619-463-6064
Permit Status: INAC
Permit Expiration: 02/29/2012
Date Last Updated: 11/02/2012
Facility Owner: NOORI BARKA
Facility Mailing Address: Not reported
Facility Mailing City: Not reported
Facility Mailing State: Not reported
Facility Mailing Zip: Not reported
UST Owner: Not reported
Handle Regulated Hazmat: Y
Own Or Operate UST: Y
Subject To APSA: Not reported
Generate Haz Waste: Y
Treat Haz Waste: Not reported
Generate Medical Waste: Not reported

UST:

UST Name: UNDERGROUND TANK 113201 T001
Last Update: 2012-11-02 14:17:38
Permit Number: 214199
Tank Type: SINGLE WALL
Additional Id: 1, RT3479, RT 5368
Capacity Gallons: 10000
UST Contents: REGULAR UNLEADED
Other Content Info: REGULAR UNLEADED
Reg Status: ACTIVE
Remove Close Date: Not reported
Year Installed: Not reported
Pipe Type: DOUBLE WALL
Delivery System: PRESSURE
Monitor Code: 15
UST Monitor Method: SW TANK DW PRESSURE PIPE W/ SHUTOFF AND ALARM ON LLD AND CERTIFIED
ATG: IN-TANK TEST MONTHLY

UST Name: UNDERGROUND TANK 113201 T002
Last Update: 2012-11-02 14:17:38
Permit Number: 214199
Tank Type: SINGLE WALL
Additional Id: 2, RT3479; RT 5368
Capacity Gallons: 10000
UST Contents: DIESEL
Other Content Info: DIESEL FUEL
Reg Status: ACTIVE
Remove Close Date: Not reported
Year Installed: Not reported
Pipe Type: DOUBLE WALL
Delivery System: PRESSURE
Monitor Code: 15
UST Monitor Method: SW TANK DW PRESSURE PIPE W/ SHUTOFF AND ALARM ON LLD AND CERTIFIED

Map ID
Direction
Distance
Elevation

MAP FINDINGS

Site

Database(s)

EDR ID Number
EPA ID Number

CHEVRON STATION 9 2235 (Continued)

1000857737

ATG: IN-TANK TEST MONTHLY

UST Name: UNDERGROUND TANK 113201 T003
Last Update: 2012-11-02 14:17:38
Permit Number: 214199
Tank Type: SINGLE WALL
Additional Id: RT2534, RT3479
Capacity Gallons: 10000
UST Contents: PREMIUM UNLEADED
Other Content Info: PREMIUM UNLEADED
Reg Status: ACTIVE
Remove Close Date: Not reported
Year Installed: Not reported
Pipe Type: DOUBLE WALL
Delivery System: PRESSURE
Monitor Code: 15
UST Monitor Method: SW TANK DW PRESSURE PIPE W/ SHUTOFF AND ALARM ON LLD AND CERTIFIED
ATG: IN-TANK TEST MONTHLY

Name: SPRING CHEVRON/ JAY OIL CORP.
Address: 8200 UNIVERSITY AV
City,State,Zip: LA MESA, CA 91941
Permit Number: 206721
Business Type: 6HK28
EPA Id Number: CAL000269070
APN: 494-150-33-00
Last HMMD Inspection: 08/28/2012
Facility Telephone: 619-463-6064
Permit Status: OPEN
Permit Expiration: 05/31/2013
Date Last Updated: 11/02/2012
Facility Owner: JAY OIL CORP DBA
Facility Mailing Address: 8200 UNIVERSITY AV
Facility Mailing City: La Mesa
Facility Mailing State: CA
Facility Mailing Zip: 91941
UST Owner: JAY OIL INVESTMENTS LLC
Handle Regulated Hazmat: Y
Own Or Operate UST: Y
Subject To APSA: Not reported
Generate Haz Waste: Y
Treat Haz Waste: Not reported
Generate Medical Waste: Not reported

Inventory Active Permits (not SQG Medical):

Permit Number: 206721
Update Date: 11/02/2012
Case Number: 68476-34-6
Name: DIESEL FUEL
Other Information: UNDERGROUND TANK 113201 T002
Material Waste: Material
Hazardous Categories 1: FIRE
Hazardous Categories 2: ACUTE

Permit Number: 206721
Update Date: 11/02/2012
Case Number: 8006-61-9

Map ID
Direction
Distance
Elevation

MAP FINDINGS

Site

Database(s)

EDR ID Number
EPA ID Number

CHEVRON STATION 9 2235 (Continued)

1000857737

Name: PREMIUM UNLEADED
Other Information: UNDERGROUND TANK 113201 T003
Material Waste: Material
Hazardous Categories 1: FIRE
Hazardous Categories 2: Not reported

Permit Number: 206721
Update Date: 11/02/2012
Case Number: 8006-61-9
Name: REGULAR UNLEADED
Other Information: UNDERGROUND TANK 113201 T001
Material Waste: Material
Hazardous Categories 1: FIRE
Hazardous Categories 2: Not reported

Permit Number: 206721
Update Date: 11/02/2012
Case Number: Not reported
Name: WASTE 134 AQUEOUS SOL'N W/LESS 10% ORG
Other Information: WATER & FUEL
Material Waste: Waste
Hazardous Categories 1: Not reported
Hazardous Categories 2: Not reported

Permit Number: 206721
Update Date: 11/02/2012
Case Number: Not reported
Name: WASTE 888 USED OIL FILTERS
Other Information: USED/CONTAMINATED ABSORBENTS; USED FUEL FILTERS
Material Waste: Waste
Hazardous Categories 1: Not reported
Hazardous Categories 2: Not reported

Violations Active Permits:

Permit Number: 206721
Update Date: 11/02/2012
Inspection Date: 08/10/2011
Violation Code: 6HV3114
Violation: 2NDRY CONT TEST NOT DONE/SENT TO CUPA
Violation Citation: Secondary containment testing not done at 6/36 months and/or not sent to CUPA within 30 days. 25284.1; 2637(a)&(e)
Activity: ACTIVE

Permit Number: 206721
Update Date: 11/02/2012
Inspection Date: 08/10/2011
Violation Code: 6HV3164
Violation: MONITOR EQUIP NOT PER MANUF. SPECS
Violation Citation: All monitoring equipment not installed, calibrated, operated, and/or maintained per manufacturer instructions. 2638(a), 2641(j)
Activity: ACTIVE

Permit Number: 206721
Update Date: 11/02/2012
Inspection Date: 08/10/2011
Violation Code: 6HV3192
Violation: NO D.O INSPECTION/INCOMPL;NO REPORTS

Map ID
Direction
Distance
Elevation

MAP FINDINGS

Site

Database(s)

EDR ID Number
EPA ID Number

CHEVRON STATION 9 2235 (Continued)

1000857737

Violation Citation: Designated Operator monthly inspection not conducted or incomplete; or
DO inspection reports not onsite 2715 (c)(d)(e)

Activity: ACTIVE

Permit Number: 206721

Update Date: 11/02/2012

Inspection Date: 08/10/2011

Violation Code: 6HV3255

Violation: SPILL CONTAIN. NOT DRY/IN GOOD CONDITION

Violation Citation: Spill container is not in good condition and/or liquid free.

2635(b)(1), 2636(a)(1)

Activity: ACTIVE

Permit Number: 206721

Update Date: 11/02/2012

Inspection Date: 06/09/2009

Violation Code: 6HV3105

Violation: NO CURRENT FINANCIAL RESPONSIBILITY

Violation Citation: Current evidence of financial responsibility not available.

25292.2(a), 25299.33; 2809

Activity: ACTIVE

Permit Number: 206721

Update Date: 11/02/2012

Inspection Date: 06/09/2009

Violation Code: 6HV3192

Violation: NO D.O INSPECTION/INCOMPL;NO REPORTS

Violation Citation: Designated Operator monthly inspection not conducted or incomplete; or

DO inspection reports not onsite 2715 (c)(d)(e)

Activity: ACTIVE

Permit Number: 206721

Update Date: 11/02/2012

Inspection Date: 06/09/2009

Violation Code: 6HV3261

Violation: DISPENSER CONTAINMENT NOT DRY

Violation Citation: Dispenser containment not free of liquid. 2631(d)(4)

Activity: ACTIVE

Permit Number: 206721

Update Date: 11/02/2012

Inspection Date: 06/09/2009

Violation Code: 6HV3261

Violation: DISPENSER CONTAINMENT NOT DRY

Violation Citation: Dispenser containment not free of liquid. 2631(d)(4)

Activity: ACTIVE

Permit Number: 206721

Update Date: 11/02/2012

Inspection Date: 06/09/2009

Violation Code: 6HV3261

Violation: DISPENSER CONTAINMENT NOT DRY

Violation Citation: Dispenser containment not free of liquid. 2631(d)(4)

Activity: ACTIVE

Permit Number: 206721

Update Date: 11/02/2012

Map ID
Direction
Distance
Elevation

MAP FINDINGS

Site

Database(s)

EDR ID Number
EPA ID Number

CHEVRON STATION 9 2235 (Continued)

1000857737

Inspection Date: 05/30/2007
Violation Code: 6HV3114
Violation: 2NDRY CONT TEST NOT DONE/SENT TO CUPA
Violation Citation: Secondary containment testing not done at 6/36 months and/or not sent to CUPA within 30 days. 25284.1; 2637(a)&(e)
Activity: ACTIVE

Permit Number: 206721
Update Date: 11/02/2012
Inspection Date: 08/28/2012
Violation Code: 6HV3193
Violation: NO TRAINING/RECORD INCOMPLETE-NOT ONSITE
Violation Citation: Facility employee(s) are not trained, training records are incomplete, and/or not onsite. 2715(f)
Activity: ACTIVE

Permit Number: 206721
Update Date: 11/02/2012
Inspection Date: 08/28/2012
Violation Code: 6HV3258
Violation: SENSORS NOT AT LOW POINT OR ADEQUATELY
Violation Citation: Sensors not placed adequately and/or at low point in sumps. 2641(a), 25291(a)(7)(C)
Activity: ACTIVE

Permit Number: 206721
Update Date: 11/02/2012
Inspection Date: 05/09/2006
Violation Code: 6HV3152
Violation: ALL MAINT/MONITOR RECORDS NOT AVAILABLE
Violation Citation: All maintenance/monitoring/calibration/ repair records not available. 25293; 2712 (b)
Activity: ACTIVE

Permit Number: 206721
Update Date: 11/02/2012
Inspection Date: 05/09/2006
Violation Code: 6HV0135
Violation: MANIFESTS/RECEIPTS FOR 3 YEARS NOT ONSIT
Violation Citation: Hazardous waste manifests/receipts for 3 years are not maintained onsite to document proper disposal of hazardous waste. CCR 66262.40(a) & 25160.2(b)(3)
Activity: ACTIVE

Permit Number: 206721
Update Date: 11/02/2012
Inspection Date: 06/28/2010
Violation Code: 6HV3411
Violation: LLD NOT INSTALLED/NOT FUNCTIONAL
Violation Citation: DOUBLE WALLED PRESSURIZED PIPING-Including Under Dispenser Containment (UDC):Line leak detector is not installed, not functional, or not tested. 2636(f)(2), 25284.1(a)(4)(C), 2641(j)
Activity: ACTIVE

Permit Number: 206721
Update Date: 11/02/2012
Inspection Date: 06/28/2010

Map ID
Direction
Distance
Elevation

MAP FINDINGS

Site

Database(s)

EDR ID Number
EPA ID Number

CHEVRON STATION 9 2235 (Continued)

1000857737

Violation Code: 6HV3258
Violation: SENSORS NOT AT LOW POINT OR ADEQUATELY
Violation Citation: Sensors not placed adequately and/or at low point in sumps. 2641(a),
25291(a)(7)(C)
Activity: ACTIVE

Permit Number: 206721
Update Date: 11/02/2012
Inspection Date: 06/02/2008
Violation Code: 6HV1002
Violation: HMBP NOT ESTABLISHED/IMPLEMENTED.
Violation Citation: Hazardous materials handler has not established/implemented a business
plan. HSC 25503.5(a)
Activity: ACTIVE

Permit Number: 206721
Update Date: 11/02/2012
Inspection Date: 06/02/2008
Violation Code: 6HV0135
Violation: MANIFESTS/RECEIPTS FOR 3 YEARS NOT ONSIT
Violation Citation: Hazardous waste manifests/receipts for 3 years are not maintained
onsite to document proper disposal of hazardous waste. CCR 66262.40(a)
& 25160.2(b)(3)
Activity: ACTIVE

Permit Number: 206721
Update Date: 11/02/2012
Inspection Date: 06/02/2008
Violation Code: 6HV0232
Violation: HW CONTAINER IN POOR CONDITION
Violation Citation: Waste accumulated in a container in poor condition. CFR 265.171
Activity: ACTIVE

Permit Number: 206721
Update Date: 11/02/2012
Inspection Date: 06/02/2008
Violation Code: 6HV3101
Violation: UPF PERMIT NOT CURRENT/ONSITE
Violation Citation: Current UPF permit not obtained/not available. 25284; 68.905, 68.1003,
68.1005
Activity: ACTIVE

Permit Number: 206721
Update Date: 11/02/2012
Inspection Date: 06/02/2008
Violation Code: 6HV3193
Violation: NO TRAINING/RECORD INCOMPLETE-NOT ONSITE
Violation Citation: Facility employee(s) are not trained, training records are incomplete,
and/or not onsite. 2715(f)
Activity: ACTIVE

UST:

UST Name: UNDERGROUND TANK 113201 T001
Last Update: 2012-11-02 14:17:38
Permit Number: 206721
Tank Type: SINGLE WALL
Additional Id: 1, RT3479,

Map ID
Direction
Distance
Elevation

MAP FINDINGS

Site

Database(s)

EDR ID Number
EPA ID Number

CHEVRON STATION 9 2235 (Continued)

1000857737

Capacity Gallons: 10000
UST Contents: REGULAR UNLEADED
Other Content Info: REGULAR UNLEADED
Reg Status: ACTIVE
Remove Close Date: Not reported
Year Installed: Not reported
Pipe Type: DOUBLE WALL
Delivery System: PRESSURE
Monitor Code: 15
UST Monitor Method: SW TANK DW PRESSURE PIPE W/ SHUTOFF AND ALARM ON LLD AND CERTIFIED
ATG: IN-TANK TEST MONTHLY

UST Name: UNDERGROUND TANK 113201 T002
Last Update: 2012-11-02 14:17:38
Permit Number: 206721
Tank Type: SINGLE WALL
Additional Id: 2, RT3479, RT 5368
Capacity Gallons: 10000
UST Contents: DIESEL
Other Content Info: DIESEL FUEL
Reg Status: ACTIVE
Remove Close Date: Not reported
Year Installed: Not reported
Pipe Type: DOUBLE WALL
Delivery System: PRESSURE
Monitor Code: 15
UST Monitor Method: SW TANK DW PRESSURE PIPE W/ SHUTOFF AND ALARM ON LLD AND CERTIFIED
ATG: IN-TANK TEST MONTHLY

UST Name: UNDERGROUND TANK 113201 T003
Last Update: 2012-11-02 14:17:38
Permit Number: 206721
Tank Type: SINGLE WALL
Additional Id: RT2534, RT3479
Capacity Gallons: 10000
UST Contents: PREMIUM UNLEADED
Other Content Info: PREMIUM UNLEADED
Reg Status: ACTIVE
Remove Close Date: Not reported
Year Installed: Not reported
Pipe Type: DOUBLE WALL
Delivery System: PRESSURE
Monitor Code: 15
UST Monitor Method: SW TANK DW PRESSURE PIPE W/ SHUTOFF AND ALARM ON LLD AND CERTIFIED
ATG: IN-TANK TEST MONTHLY

CERS HAZ WASTE:

Name: G&M OIL CO #38
Address: 8200 UNIVERSITY AVENUE
City,State,Zip: LA MESA, CA 91942-9321
Site ID: 70110
CERS ID: 10360555
CERS Description: Hazardous Waste Generator

CERS TANKS:

Map ID
Direction
Distance
Elevation

MAP FINDINGS

Site

Database(s)

EDR ID Number
EPA ID Number

CHEVRON STATION 9 2235 (Continued)

1000857737

Name: G&M OIL CO #38
Address: 8200 UNIVERSITY AVENUE
City,State,Zip: LA MESA, CA 91942-9321
Site ID: 70110
CERS ID: 10360555
CERS Description: Underground Storage Tank

CORTESE:

Name: CHEVRON #92235
Address: 8200 UNIVERSITY AV
City,State,Zip: LA MESA, CA 919413821
Region: CORTESE
Envirostor Id: Not reported
Global ID: T0607302314
Site/Facility Type: LUST CLEANUP SITE
Cleanup Status: OPEN - REMEDIATION
Status Date: Not reported
Site Code: Not reported
Latitude: Not reported
Longitude: Not reported
Owner: Not reported
Enf Type: Not reported
Swat R: Not reported
Flag: active
Order No: Not reported
Waste Discharge System No: Not reported
Effective Date: Not reported
Region 2: Not reported
WID Id: Not reported
Solid Waste Id No: Not reported
Waste Management Uit Name: Not reported
File Name: Active Open

EMI:

Name: CHEVRON / UNIVERSITY AVE LA ME
Address: 8200 UNIVERSITY AV
City,State,Zip: LA MESA, CA 91941
Year: 1999
County Code: 37
Air Basin: SD
Facility ID: 4485
Air District Name: SD
SIC Code: 5541
Air District Name: SAN DIEGO COUNTY APCD
Community Health Air Pollution Info System: Not reported
Consolidated Emission Reporting Rule: Not reported
Total Organic Hydrocarbon Gases Tons/Yr: 3
Reactive Organic Gases Tons/Yr: 3
Carbon Monoxide Emissions Tons/Yr: 0
NOX - Oxides of Nitrogen Tons/Yr: 0
SOX - Oxides of Sulphur Tons/Yr: 0
Particulate Matter Tons/Yr: 0
Part. Matter 10 Micrometers and Smlr Tons/Yr: 0

Name: CHEVRON / UNIVERSITY AVE LA ME
Address: 8200 UNIVERSITY AV

Map ID
Direction
Distance
Elevation

MAP FINDINGS

Site

Database(s)

EDR ID Number
EPA ID Number

CHEVRON STATION 9 2235 (Continued)

1000857737

City,State,Zip: LA MESA, CA 91941
Year: 2000
County Code: 37
Air Basin: SD
Facility ID: 4485
Air District Name: SD
SIC Code: 5541
Air District Name: SAN DIEGO COUNTY APCD
Community Health Air Pollution Info System: Not reported
Consolidated Emission Reporting Rule: Not reported
Total Organic Hydrocarbon Gases Tons/Yr: 2
Reactive Organic Gases Tons/Yr: 2
Carbon Monoxide Emissions Tons/Yr: 0
NOX - Oxides of Nitrogen Tons/Yr: 0
SOX - Oxides of Sulphur Tons/Yr: 0
Particulate Matter Tons/Yr: 0
Part. Matter 10 Micrometers and Smllr Tons/Yr:0

Name: CHEVRON / UNIVERSITY AVE LA ME
Address: 8200 UNIVERSITY AV
City,State,Zip: LA MESA, CA 91941
Year: 2001
County Code: 37
Air Basin: SD
Facility ID: 4485
Air District Name: SD
SIC Code: 5541
Air District Name: SAN DIEGO COUNTY APCD
Community Health Air Pollution Info System: Not reported
Consolidated Emission Reporting Rule: Not reported
Total Organic Hydrocarbon Gases Tons/Yr: 2
Reactive Organic Gases Tons/Yr: 2
Carbon Monoxide Emissions Tons/Yr: 0
NOX - Oxides of Nitrogen Tons/Yr: 0
SOX - Oxides of Sulphur Tons/Yr: 0
Particulate Matter Tons/Yr: 0
Part. Matter 10 Micrometers and Smllr Tons/Yr:0

Name: CHEVRON / UNIVERSITY AVE LA ME
Address: 8200 UNIVERSITY AV
City,State,Zip: LA MESA, CA 91941
Year: 2002
County Code: 37
Air Basin: SD
Facility ID: 4485
Air District Name: SD
SIC Code: 5541
Air District Name: SAN DIEGO COUNTY APCD
Community Health Air Pollution Info System: Not reported
Consolidated Emission Reporting Rule: Not reported
Total Organic Hydrocarbon Gases Tons/Yr: 2
Reactive Organic Gases Tons/Yr: 2
Carbon Monoxide Emissions Tons/Yr: 0
NOX - Oxides of Nitrogen Tons/Yr: 0
SOX - Oxides of Sulphur Tons/Yr: 0
Particulate Matter Tons/Yr: 0
Part. Matter 10 Micrometers and Smllr Tons/Yr:0

Map ID
Direction
Distance
Elevation

MAP FINDINGS

Site

Database(s)

EDR ID Number
EPA ID Number

CHEVRON STATION 9 2235 (Continued)

1000857737

Name: CHEVRON UNIVERSITY AVE LA ME
Address: 8200 UNIVERSITY AV
City,State,Zip: LA MESA, CA 91941
Year: 2003
County Code: 37
Air Basin: SD
Facility ID: 4485
Air District Name: SD
SIC Code: 5541
Air District Name: SAN DIEGO COUNTY APCD
Community Health Air Pollution Info System: Not reported
Consolidated Emission Reporting Rule: Not reported
Total Organic Hydrocarbon Gases Tons/Yr: 2
Reactive Organic Gases Tons/Yr: 2
Carbon Monoxide Emissions Tons/Yr: 0
NOX - Oxides of Nitrogen Tons/Yr: 0
SOX - Oxides of Sulphur Tons/Yr: 0
Particulate Matter Tons/Yr: 0
Part. Matter 10 Micrometers and Smlr Tons/Yr:0

Name: CHEVRON UNIVERSITY AVE LA ME
Address: 8200 UNIVERSITY AV
City,State,Zip: LA MESA, CA 91941
Year: 2004
County Code: 37
Air Basin: SD
Facility ID: 4485
Air District Name: SD
SIC Code: 5541
Air District Name: SAN DIEGO COUNTY APCD
Community Health Air Pollution Info System: Not reported
Consolidated Emission Reporting Rule: Not reported
Total Organic Hydrocarbon Gases Tons/Yr: 2.2194844
Reactive Organic Gases Tons/Yr: 2.2194844
Carbon Monoxide Emissions Tons/Yr: 0
NOX - Oxides of Nitrogen Tons/Yr: 0
SOX - Oxides of Sulphur Tons/Yr: 0
Particulate Matter Tons/Yr: 0
Part. Matter 10 Micrometers and Smlr Tons/Yr:0

Name: CHEVRON UNIVERSITY AVE LA ME
Address: 8200 UNIVERSITY AV
City,State,Zip: LA MESA, CA 91941
Year: 2005
County Code: 37
Air Basin: SD
Facility ID: 4485
Air District Name: SD
SIC Code: 5541
Air District Name: SAN DIEGO COUNTY APCD
Community Health Air Pollution Info System: Not reported
Consolidated Emission Reporting Rule: Not reported
Total Organic Hydrocarbon Gases Tons/Yr: 2.2194844
Reactive Organic Gases Tons/Yr: 2.2194844
Carbon Monoxide Emissions Tons/Yr: 0
NOX - Oxides of Nitrogen Tons/Yr: 0
SOX - Oxides of Sulphur Tons/Yr: 0

Map ID
Direction
Distance
Elevation

MAP FINDINGS

Site

Database(s)

EDR ID Number
EPA ID Number

CHEVRON STATION 9 2235 (Continued)

1000857737

Particulate Matter Tons/Yr: 0
Part. Matter 10 Micrometers and Smllr Tons/Yr:0

Name: SPRING CHEVRON
Address: 8200 UNIVERSITY AV
City,State,Zip: LA MESA, CA 91941
Year: 2006
County Code: 37
Air Basin: SD
Facility ID: 4485
Air District Name: SD
SIC Code: 5541
Air District Name: SAN DIEGO COUNTY APCD
Community Health Air Pollution Info System: Not reported
Consolidated Emission Reporting Rule: Not reported
Total Organic Hydrocarbon Gases Tons/Yr: 1.42
Reactive Organic Gases Tons/Yr: 1.42
Carbon Monoxide Emissions Tons/Yr: 0
NOX - Oxides of Nitrogen Tons/Yr: 0
SOX - Oxides of Sulphur Tons/Yr: 0
Particulate Matter Tons/Yr: 0
Part. Matter 10 Micrometers and Smllr Tons/Yr:0

Name: SPRING CHEVRON
Address: 8200 UNIVERSITY AV
City,State,Zip: LA MESA, CA 91941
Year: 2007
County Code: 37
Air Basin: SD
Facility ID: 4485
Air District Name: SD
SIC Code: 5541
Air District Name: SAN DIEGO COUNTY APCD
Community Health Air Pollution Info System: Not reported
Consolidated Emission Reporting Rule: Not reported
Total Organic Hydrocarbon Gases Tons/Yr: 1.42
Reactive Organic Gases Tons/Yr: 1.42
Carbon Monoxide Emissions Tons/Yr: 0
NOX - Oxides of Nitrogen Tons/Yr: 0
SOX - Oxides of Sulphur Tons/Yr: 0
Particulate Matter Tons/Yr: 0
Part. Matter 10 Micrometers and Smllr Tons/Yr:0

Name: SPRING CHEVRON
Address: 8200 UNIVERSITY AV
City,State,Zip: LA MESA, CA 91941
Year: 2008
County Code: 37
Air Basin: SD
Facility ID: 4485
Air District Name: SD
SIC Code: 5541
Air District Name: SAN DIEGO COUNTY APCD
Community Health Air Pollution Info System: Not reported
Consolidated Emission Reporting Rule: Not reported
Total Organic Hydrocarbon Gases Tons/Yr: 1.42
Reactive Organic Gases Tons/Yr: 1.42

Map ID
Direction
Distance
Elevation

MAP FINDINGS

Site

Database(s)

EDR ID Number
EPA ID Number

CHEVRON STATION 9 2235 (Continued)

1000857737

Carbon Monoxide Emissions Tons/Yr: 0
NOX - Oxides of Nitrogen Tons/Yr: 0
SOX - Oxides of Sulphur Tons/Yr: 0
Particulate Matter Tons/Yr: 0
Part. Matter 10 Micrometers and Smllr Tons/Yr:0

Name: SPRING CHEVRON
Address: 8200 UNIVERSITY AV
City,State,Zip: LA MESA, CA 91941
Year: 2009
County Code: 37
Air Basin: SD
Facility ID: 4485
Air District Name: SD
SIC Code: 5541
Air District Name: SAN DIEGO COUNTY APCD
Community Health Air Pollution Info System: Not reported
Consolidated Emission Reporting Rule: Not reported
Total Organic Hydrocarbon Gases Tons/Yr: 1.4199999999999999
Reactive Organic Gases Tons/Yr: 1.4199999999999999
Carbon Monoxide Emissions Tons/Yr: 0
NOX - Oxides of Nitrogen Tons/Yr: 0
SOX - Oxides of Sulphur Tons/Yr: 0
Particulate Matter Tons/Yr: 0
Part. Matter 10 Micrometers and Smllr Tons/Yr:0

Name: SPRING CHEVRON
Address: 8200 UNIVERSITY AV
City,State,Zip: LA MESA, CA 91941
Year: 2010
County Code: 37
Air Basin: SD
Facility ID: 4485
Air District Name: SD
SIC Code: 5541
Air District Name: SAN DIEGO COUNTY APCD
Community Health Air Pollution Info System: Not reported
Consolidated Emission Reporting Rule: Not reported
Total Organic Hydrocarbon Gases Tons/Yr: 1.4199999999999999
Reactive Organic Gases Tons/Yr: 1.4199999999999999
Carbon Monoxide Emissions Tons/Yr: 0
NOX - Oxides of Nitrogen Tons/Yr: 0
SOX - Oxides of Sulphur Tons/Yr: 0
Particulate Matter Tons/Yr: 0
Part. Matter 10 Micrometers and Smllr Tons/Yr:0

Name: SPRING CHEVRON
Address: 8200 UNIVERSITY AV
City,State,Zip: LA MESA, CA 91941
Year: 2011
County Code: 37
Air Basin: SD
Facility ID: 4485
Air District Name: SD
SIC Code: 5541
Air District Name: SAN DIEGO COUNTY APCD
Community Health Air Pollution Info System: Not reported

Map ID
Direction
Distance
Elevation

MAP FINDINGS

Site

Database(s)

EDR ID Number
EPA ID Number

CHEVRON STATION 9 2235 (Continued)

1000857737

Consolidated Emission Reporting Rule: Not reported
Total Organic Hydrocarbon Gases Tons/Yr: 1.42
Reactive Organic Gases Tons/Yr: 1.42
Carbon Monoxide Emissions Tons/Yr: 0
NOX - Oxides of Nitrogen Tons/Yr: 0
SOX - Oxides of Sulphur Tons/Yr: 0
Particulate Matter Tons/Yr: 0
Part. Matter 10 Micrometers and Smllr Tons/Yr:0

Name: SPRING CHEVRON
Address: 8200 UNIVERSITY AV
City,State,Zip: LA MESA, CA 91941
Year: 2012
County Code: 37
Air Basin: SD
Facility ID: 4485
Air District Name: SD
SIC Code: 5541
Air District Name: SAN DIEGO COUNTY APCD
Community Health Air Pollution Info System: Not reported
Consolidated Emission Reporting Rule: Not reported
Total Organic Hydrocarbon Gases Tons/Yr: 1.42
Reactive Organic Gases Tons/Yr: 1.42
Carbon Monoxide Emissions Tons/Yr: 0
NOX - Oxides of Nitrogen Tons/Yr: 0
SOX - Oxides of Sulphur Tons/Yr: 0
Particulate Matter Tons/Yr: 0
Part. Matter 10 Micrometers and Smllr Tons/Yr:0

Name: SPRING CHEVRON
Address: 8200 UNIVERSITY AV
City,State,Zip: LA MESA, CA 91941
Year: 2013
County Code: 37
Air Basin: SD
Facility ID: 4485
Air District Name: SD
SIC Code: 5541
Air District Name: SAN DIEGO COUNTY APCD
Community Health Air Pollution Info System: Not reported
Consolidated Emission Reporting Rule: Not reported
Total Organic Hydrocarbon Gases Tons/Yr: 1.42
Reactive Organic Gases Tons/Yr: 1.42
Carbon Monoxide Emissions Tons/Yr: 0
NOX - Oxides of Nitrogen Tons/Yr: 0
SOX - Oxides of Sulphur Tons/Yr: 0
Particulate Matter Tons/Yr: 0
Part. Matter 10 Micrometers and Smllr Tons/Yr:0

Name: SPRING CHEVRON
Address: 8200 UNIVERSITY AV
City,State,Zip: LA MESA, CA 91941
Year: 2014
County Code: 37
Air Basin: SD
Facility ID: 4485
Air District Name: SD

Map ID
Direction
Distance
Elevation

MAP FINDINGS

Site

Database(s)

EDR ID Number
EPA ID Number

CHEVRON STATION 9 2235 (Continued)

1000857737

SIC Code: 5541
Air District Name: SAN DIEGO COUNTY APCD
Community Health Air Pollution Info System: Not reported
Consolidated Emission Reporting Rule: Not reported
Total Organic Hydrocarbon Gases Tons/Yr: 1.42
Reactive Organic Gases Tons/Yr: 1.42
Carbon Monoxide Emissions Tons/Yr: 0
NOX - Oxides of Nitrogen Tons/Yr: 0
SOX - Oxides of Sulphur Tons/Yr: 0
Particulate Matter Tons/Yr: 0
Part. Matter 10 Micrometers and Smllr Tons/Yr:0

Name: SPRING CHEVRON
Address: 8200 UNIVERSITY AV
City,State,Zip: LA MESA, CA 91941
Year: 2015
County Code: 37
Air Basin: SD
Facility ID: 4485
Air District Name: SD
SIC Code: 5541
Air District Name: SAN DIEGO COUNTY APCD
Community Health Air Pollution Info System: Not reported
Consolidated Emission Reporting Rule: Not reported
Total Organic Hydrocarbon Gases Tons/Yr: 1.42
Reactive Organic Gases Tons/Yr: 1.42
Carbon Monoxide Emissions Tons/Yr: 0
NOX - Oxides of Nitrogen Tons/Yr: 0
SOX - Oxides of Sulphur Tons/Yr: 0
Particulate Matter Tons/Yr: 0
Part. Matter 10 Micrometers and Smllr Tons/Yr:0

Name: SPRING CHEVRON
Address: 8200 UNIVERSITY AV
City,State,Zip: LA MESA, CA 91941
Year: 2016
County Code: 37
Air Basin: SD
Facility ID: 4485
Air District Name: SD
SIC Code: 5541
Air District Name: SAN DIEGO COUNTY APCD
Community Health Air Pollution Info System: Not reported
Consolidated Emission Reporting Rule: Not reported
Total Organic Hydrocarbon Gases Tons/Yr: 1.42
Reactive Organic Gases Tons/Yr: 1.42
Carbon Monoxide Emissions Tons/Yr: Not reported
NOX - Oxides of Nitrogen Tons/Yr: Not reported
SOX - Oxides of Sulphur Tons/Yr: Not reported
Particulate Matter Tons/Yr: Not reported
Part. Matter 10 Micrometers and Smllr Tons/Yr:Not reported

Name: SPRING CHEVRON
Address: 8200 UNIVERSITY AV
City,State,Zip: LA MESA, CA 91941
Year: 2017
County Code: 37

Map ID
Direction
Distance
Elevation

MAP FINDINGS

Site

Database(s)

EDR ID Number
EPA ID Number

CHEVRON STATION 9 2235 (Continued)

1000857737

Air Basin: SD
Facility ID: 4485
Air District Name: SD
SIC Code: 5541
Air District Name: SAN DIEGO COUNTY APCD
Community Health Air Pollution Info System: Not reported
Consolidated Emission Reporting Rule: Not reported
Total Organic Hydrocarbon Gases Tons/Yr: 1.42
Reactive Organic Gases Tons/Yr: 1.42
Carbon Monoxide Emissions Tons/Yr: Not reported
NOX - Oxides of Nitrogen Tons/Yr: Not reported
SOX - Oxides of Sulphur Tons/Yr: Not reported
Particulate Matter Tons/Yr: Not reported
Part. Matter 10 Micrometers and Smllr Tons/Yr: Not reported

HIST CORTESE:

edr_fname: CHEVRON #9-2235
edr_fadd1: 8200 UNIVERSITY
City,State,Zip: LA MESA, CA 91941
Region: CORTESE
Facility County Code: 37
Reg By: LTNKA
Reg Id: 9UT3545

CERS:

Name: SPRING CHEVRON
Address: 8200 UNIVERSITY AVENUE
City,State,Zip: LA MESA, CA 91941-3821
Site ID: 459185
CERS ID: 110013858888
CERS Description: US EPA Air Emission Inventory System (EIS)

Affiliation:

Affiliation Type Desc: Environmental Contact
Entity Name: KATHY NORRIS
Entity Title: Not reported
Affiliation Address: POBOX 6004
Affiliation City: SANRAMON
Affiliation State: CA
Affiliation Country: Not reported
Affiliation Zip: Not reported
Affiliation Phone: Not reported

Affiliation Type Desc: Environmental Contact
Entity Name: JUDITH EPPLER
Entity Title: Not reported
Affiliation Address: 8200 UNIVERSITY AVE
Affiliation City: LAMESA
Affiliation State: CA
Affiliation Country: Not reported
Affiliation Zip: Not reported
Affiliation Phone: Not reported

Name: G&M OIL CO #38
Address: 8200 UNIVERSITY AVENUE
City,State,Zip: LA MESA, CA 91942-9321

Map ID
Direction
Distance
Elevation

MAP FINDINGS

Site

Database(s)

EDR ID Number
EPA ID Number

CHEVRON STATION 9 2235 (Continued)

1000857737

Site ID: 70110
CERS ID: 10360555
CERS Description: Chemical Storage Facilities

Violations:

Site ID: 70110
Site Name: G&M OIL CO #38
Violation Date: 08-12-2015
Citation: HSC 6.7 25286(a) - California Health and Safety Code, Chapter 6.7, Section(s) 25286(a)
Violation Description: Failure to submit a complete and accurate application for a permit to operate an underground storage tank, or for renewal of the permit. Returned to compliance on 11/01/2015.
Violation Notes:
Violation Division: San Diego County Department of Env Health
Violation Program: UST
Violation Source: CERS

Site ID: 70110
Site Name: G&M OIL CO #38
Violation Date: 08-02-2019
Citation: HSC 6.7 25284.2 - California Health and Safety Code, Chapter 6.7, Section(s) 25284.2
Violation Description: "Failure to meet one or more of the following requirements: Install or maintain a liquid-tight spill container. Have a minimum capacity of five gallons. Have a functional drain valve or other method for the removal of liquid from the spill container. Be resistant to galvanic corrosion. Perform a tightness test at installation, every 12 months thereafter, or within 30 days after a repair to the spill container. Tested using applicable manufacturer guidelines, industry codes, engineering standards, or a method approved by a professional engineer. Tested by a certified UST service technician. Maintain records of spill containment testing for 36 months. "
Violation Notes: Returned to compliance on 08/02/2019. Inspection Sequence ID:6210319;Tank ID:22689,22690;Violation Description:(TCR 9a) Failure to meet one or more of the following requirements: Install or maintain a liquid-tight spill container. Have a minimum capacity of 5 gallons. Have a functional drain valve or other method for the removal of liquid from the spill container. Be resistant to galvanic corrosion. Perform a tightness test at installation, every 12 months thereafter, or within 30 days after a repair to the spill container, tested using applicable manufacturer guidelines, industry codes, engineering standards, or a method approved by a professional engineer. Tested by a certified UST service technician. Maintain records of spill containment testing for 36 months. 23 CCR 2635(b), 2637.1(a-c), 2665(a-b), 2712(b)(1)(F); HSC 25284.2
Violation Division: San Diego County Department of Env Health
Violation Program: UST
Violation Source: CERS

Site ID: 70110
Site Name: G&M OIL CO #38
Violation Date: 08-12-2015
Citation: 22 CCR 12 66262.12 - California Code of Regulations, Title 22, Chapter 12, Section(s) 66262.12
Violation Description: Failure to obtain and/or maintain an Active EPA ID.
Violation Notes: Returned to compliance on 08/21/2015.
Violation Division: San Diego County Department of Env Health
Violation Program: HW

Map ID
Direction
Distance
Elevation

MAP FINDINGS

Site

Database(s)

EDR ID Number
EPA ID Number

CHEVRON STATION 9 2235 (Continued)

1000857737

Violation Source: CERS

Site ID: 70110
Site Name: G&M OIL CO #38
Violation Date: 08-06-2018
Citation: 23 CCR 16 2636(f)(1) - California Code of Regulations, Title 23, Chapter 16, Section(s) 2636(f)(1)

Violation Description: Failure of the double-walled pressurized piping to be continuously monitored with a system that activates an audible and visual alarm or stops flow at the dispenser when a leak is detected.

Violation Notes: Returned to compliance on 08/06/2018. Inspection Sequence ID:5942448;Tank ID:22689;Violation Description:(RD) Failure of the double-walled pressurized piping to be continuously monitored with a system that activates an audible and visual alarm or stops flow at dispenser when a leak is detected. 23 CCR 2636(f)(1)

Violation Division: San Diego County Department of Env Health
Violation Program: UST
Violation Source: CERS

Site ID: 70110
Site Name: G&M OIL CO #38
Violation Date: 08-06-2018
Citation: 23 CCR 16 2665 - California Code of Regulations, Title 23, Chapter 16, Section(s) 2665

Violation Description: Failure of the overfill prevention system to meet one of the following requirements: Alert the transfer operator when the tank is 90 percent full by restricting the flow into the tank or triggering an audible and visual alarm; or Restrict delivery of flow to the tank at least 30 minutes before the tank overfills, provided the restriction occurs when the tank is filled to no more than 95 percent of capacity; and activate an audible alarm at least five minutes before the tank overfills; or Provide positive shut-off of flow to the tank when the tank is filled to no more than 95 percent of capacity; or Provide positive shut-off of flow to the tank so that none of the fittings located on the top of the tank are exposed to product due to overfilling.

Violation Notes: Returned to compliance on 08/06/2018. Inspection Sequence ID:5942448;Tank ID:22691,22690,22689;Violation Description:(RP) Failure of the overfill prevention system to meet one of the following requirements: 1. Alert the transfer operator when the tank is 90% full by restricting the flow into the tank or triggering an audible and visual alarm; or 2. Restrict delivery of flow to the tank at least 30m before the tank overfills, provided the restriction occurs when the tank is filled to no more than 95% of capacity; and activate an audible alarm at least 5m before the tank overfills; or 3. Provide positive shut-off of flow to the tank when the tank is filled to no more than 95% of capacity; or 4. Provide positive shut-off of flow to the tank so that none of the fittings located on the top of the tank are exposed to product due to overfilling. 23 CCR 2635(b)(2), 2665

Violation Division: San Diego County Department of Env Health
Violation Program: UST
Violation Source: CERS

Site ID: 70110
Site Name: G&M OIL CO #38
Violation Date: 08-12-2015
Citation: 23 CCR 16 2641(a) - California Code of Regulations, Title 23, Chapter

Map ID
Direction
Distance
Elevation

MAP FINDINGS

Site

Database(s)

EDR ID Number
EPA ID Number

CHEVRON STATION 9 2235 (Continued)

1000857737

Violation Description: 16, Section(s) 2641(a)
Failure of sensor to be located in the proper position/location.
Violation Notes: Returned to compliance on 08/12/2015.
Violation Division: San Diego County Department of Env Health
Violation Program: UST
Violation Source: CERS

Site ID: 70110
Site Name: G&M OIL CO #38
Violation Date: 09-16-2013
Citation: 23 CCR 16 2666 - California Code of Regulations, Title 23, Chapter 16, Section(s) 2666
Violation Description: Failure of the leak detection equipment to be properly programmed or properly operated.
Violation Notes: Returned to compliance on 09/16/2013.
Violation Division: San Diego County Department of Env Health
Violation Program: UST
Violation Source: CERS

Site ID: 70110
Site Name: G&M OIL CO #38
Violation Date: 08-10-2016
Citation: 23 CCR 16 2641(j) - California Code of Regulations, Title 23, Chapter 16, Section(s) 2641(j)
Violation Description: Failure of the leak detection equipment to be installed, calibrated, operated, and/or maintained properly.
Violation Notes: Returned to compliance on 08/10/2016.
Violation Division: San Diego County Department of Env Health
Violation Program: UST
Violation Source: CERS

Site ID: 70110
Site Name: G&M OIL CO #38
Violation Date: 08-12-2015
Citation: HSC 6.7 25291 - California Health and Safety Code, Chapter 6.7, Section(s) 25291
Violation Description: Failure to maintain under-dispenser containment, sumps, and/or other secondary containment in good condition and/or free of debris/liquid.
Violation Notes: Returned to compliance on 08/12/2015.
Violation Division: San Diego County Department of Env Health
Violation Program: UST
Violation Source: CERS

Site ID: 70110
Site Name: G&M OIL CO #38
Violation Date: 08-07-2017
Citation: 23 CCR 16 2636(f)(2) - California Code of Regulations, Title 23, Chapter 16, Section(s) 2636(f)(2)
Violation Description: Failure of the line leak detector (LLD) monitoring pressurized piping to meet one or more of the following requirements: Monitor at least hourly. Be capable of detecting a release of 3.0 gallons per hour at 10 p.s.i.g. Restrict or shut off the flow of product through the piping when a leak is detected.
Violation Notes: Returned to compliance on 08/16/2017. Inspection Sequence ID:5755695; Tank ID:22689; Violation Description: (RD) Failure of the line leak detector (LLD) monitoring pressurized piping to meet one or more of the following requirements: Monitored at least hourly, be

Map ID
Direction
Distance
Elevation

MAP FINDINGS

Site

Database(s)

EDR ID Number
EPA ID Number

CHEVRON STATION 9 2235 (Continued)

1000857737

capable of detecting a release of 3.0 gallons per hour, restrict or shut off the flow of product through the piping or trigger an alarm when a leak is detected. 23 CCR 2636(f)(2)
Violation Division: San Diego County Department of Env Health
Violation Program: UST
Violation Source: CERS

Evaluation:

Eval General Type: Compliance Evaluation Inspection
Eval Date: 08-02-2019
Violations Found: No
Eval Type: Routine done by local agency
Eval Notes: Inspector: Archer Veronica Inspection ID:6210319
Eval Division: San Diego County Department of Env Health
Eval Program: HMRRP
Eval Source: CERS

Eval General Type: Compliance Evaluation Inspection
Eval Date: 08-02-2019
Violations Found: No
Eval Type: Routine done by local agency
Eval Notes: Inspector: Archer Veronica Inspection ID:6210319
Eval Division: San Diego County Department of Env Health
Eval Program: HW
Eval Source: CERS

Eval General Type: Compliance Evaluation Inspection
Eval Date: 08-02-2019
Violations Found: Yes
Eval Type: Routine done by local agency
Eval Notes: Inspector: Archer Veronica Inspection ID:6210319
Eval Division: San Diego County Department of Env Health
Eval Program: UST
Eval Source: CERS

Eval General Type: Compliance Evaluation Inspection
Eval Date: 08-06-2018
Violations Found: No
Eval Type: Routine done by local agency
Eval Notes: Inspector: Archer Veronica Inspection ID:5942448
Eval Division: San Diego County Department of Env Health
Eval Program: HMRRP
Eval Source: CERS

Eval General Type: Compliance Evaluation Inspection
Eval Date: 08-06-2018
Violations Found: No
Eval Type: Routine done by local agency
Eval Notes: Inspector: Archer Veronica Inspection ID:5942448
Eval Division: San Diego County Department of Env Health
Eval Program: HW
Eval Source: CERS

Eval General Type: Compliance Evaluation Inspection
Eval Date: 08-06-2018
Violations Found: Yes
Eval Type: Routine done by local agency

Map ID
Direction
Distance
Elevation

MAP FINDINGS

Site

Database(s)

EDR ID Number
EPA ID Number

CHEVRON STATION 9 2235 (Continued)

1000857737

Eval Notes:	Inspector: Archer Veronica Inspection ID:5942448
Eval Division:	San Diego County Department of Env Health
Eval Program:	UST
Eval Source:	CERS
Eval General Type:	Compliance Evaluation Inspection
Eval Date:	08-07-2017
Violations Found:	No
Eval Type:	Routine done by local agency
Eval Notes:	Inspector: Archer Veronica Inspection ID:5755695
Eval Division:	San Diego County Department of Env Health
Eval Program:	HMRRP
Eval Source:	CERS
Eval General Type:	Compliance Evaluation Inspection
Eval Date:	08-07-2017
Violations Found:	No
Eval Type:	Routine done by local agency
Eval Notes:	Inspector: Archer Veronica Inspection ID:5755695
Eval Division:	San Diego County Department of Env Health
Eval Program:	HW
Eval Source:	CERS
Eval General Type:	Compliance Evaluation Inspection
Eval Date:	08-07-2017
Violations Found:	Yes
Eval Type:	Routine done by local agency
Eval Notes:	Inspector: Archer Veronica Inspection ID:5755695
Eval Division:	San Diego County Department of Env Health
Eval Program:	UST
Eval Source:	CERS
Eval General Type:	Compliance Evaluation Inspection
Eval Date:	08-10-2016
Violations Found:	No
Eval Type:	Routine done by local agency
Eval Notes:	Inspector: Garchitorea Bobby Inspection ID:5490153
Eval Division:	San Diego County Department of Env Health
Eval Program:	HMRRP
Eval Source:	CERS
Eval General Type:	Compliance Evaluation Inspection
Eval Date:	08-10-2016
Violations Found:	No
Eval Type:	Routine done by local agency
Eval Notes:	Inspector: Garchitorea Bobby Inspection ID:5490153
Eval Division:	San Diego County Department of Env Health
Eval Program:	HW
Eval Source:	CERS
Eval General Type:	Compliance Evaluation Inspection
Eval Date:	08-10-2016
Violations Found:	Yes
Eval Type:	Routine done by local agency
Eval Notes:	Inspector: Garchitorea Bobby Inspection ID:5490153
Eval Division:	San Diego County Department of Env Health
Eval Program:	UST

Map ID
Direction
Distance
Elevation

MAP FINDINGS

Site

Database(s)

EDR ID Number
EPA ID Number

CHEVRON STATION 9 2235 (Continued)

1000857737

Eval Source:	CERS
Eval General Type:	Compliance Evaluation Inspection
Eval Date:	08-12-2015
Violations Found:	No
Eval Type:	Routine done by local agency
Eval Notes:	Inspector: Garchitorena Bobby Inspection ID:5161713
Eval Division:	San Diego County Department of Env Health
Eval Program:	HMRRP
Eval Source:	CERS
Eval General Type:	Compliance Evaluation Inspection
Eval Date:	08-12-2015
Violations Found:	Yes
Eval Type:	Routine done by local agency
Eval Notes:	Inspector: Garchitorena Bobby Inspection ID:5161713
Eval Division:	San Diego County Department of Env Health
Eval Program:	HW
Eval Source:	CERS
Eval General Type:	Compliance Evaluation Inspection
Eval Date:	08-12-2015
Violations Found:	Yes
Eval Type:	Routine done by local agency
Eval Notes:	Inspector: Garchitorena Bobby Inspection ID:5161713
Eval Division:	San Diego County Department of Env Health
Eval Program:	UST
Eval Source:	CERS
Eval General Type:	Compliance Evaluation Inspection
Eval Date:	08-21-2014
Violations Found:	No
Eval Type:	Routine done by local agency
Eval Notes:	Inspector: Khan Steven Inspection ID:4977784
Eval Division:	San Diego County Department of Env Health
Eval Program:	HMRRP
Eval Source:	CERS
Eval General Type:	Compliance Evaluation Inspection
Eval Date:	08-21-2014
Violations Found:	No
Eval Type:	Routine done by local agency
Eval Notes:	Inspector: Khan Steven Inspection ID:4977784
Eval Division:	San Diego County Department of Env Health
Eval Program:	HW
Eval Source:	CERS
Eval General Type:	Compliance Evaluation Inspection
Eval Date:	08-21-2014
Violations Found:	No
Eval Type:	Routine done by local agency
Eval Notes:	Inspector: Khan Steven Inspection ID:4977784
Eval Division:	San Diego County Department of Env Health
Eval Program:	UST
Eval Source:	CERS
Eval General Type:	Compliance Evaluation Inspection

Map ID
Direction
Distance
Elevation

MAP FINDINGS

Site

Database(s)

EDR ID Number
EPA ID Number

CHEVRON STATION 9 2235 (Continued)

1000857737

Eval Date: 09-16-2013
Violations Found: No
Eval Type: Routine done by local agency
Eval Notes: Inspector: Khan Steven Inspection ID:4100800
Eval Division: San Diego County Department of Env Health
Eval Program: HMRRP
Eval Source: CERS

Eval General Type: Compliance Evaluation Inspection
Eval Date: 09-16-2013
Violations Found: No
Eval Type: Routine done by local agency
Eval Notes: Inspector: Khan Steven Inspection ID:4100800
Eval Division: San Diego County Department of Env Health
Eval Program: HW
Eval Source: CERS

Eval General Type: Compliance Evaluation Inspection
Eval Date: 09-16-2013
Violations Found: Yes
Eval Type: Routine done by local agency
Eval Notes: Inspector: Khan Steven Inspection ID:4100800
Eval Division: San Diego County Department of Env Health
Eval Program: UST
Eval Source: CERS

Affiliation:

Affiliation Type Desc: Environmental Contact
Entity Name: MICHAEL GRAY
Entity Title: Not reported
Affiliation Address: 16868 A LANE
Affiliation City: HUNTINGTON BEACH
Affiliation State: CA
Affiliation Country: Not reported
Affiliation Zip: 92647
Affiliation Phone: Not reported

Affiliation Type Desc: Facility Mailing Address
Entity Name: Mailing Address
Entity Title: Not reported
Affiliation Address: 16868 A LANE
Affiliation City: HUNTINGTON BEACH
Affiliation State: CA
Affiliation Country: Not reported
Affiliation Zip: 92647
Affiliation Phone: Not reported

Affiliation Type Desc: Parent Corporation
Entity Name: G&M OIL CO LLC
Entity Title: Not reported
Affiliation Address: Not reported
Affiliation City: Not reported
Affiliation State: Not reported
Affiliation Country: Not reported
Affiliation Zip: Not reported
Affiliation Phone: Not reported

Map ID
Direction
Distance
Elevation

MAP FINDINGS

Site

Database(s)

EDR ID Number
EPA ID Number

CHEVRON STATION 9 2235 (Continued)

1000857737

Affiliation Type Desc: Property Owner
Entity Name: G&M GAPCO LLC
Entity Title: Not reported
Affiliation Address: 16868 A LANE
Affiliation City: HUNTINGTON BEACH
Affiliation State: CA
Affiliation Country: United States
Affiliation Zip: 92647
Affiliation Phone: (714) 375-4700

Affiliation Type Desc: CUPA District
Entity Name: San Diego County Env Health
Entity Title: Not reported
Affiliation Address: PO Box 129261
Affiliation City: San Diego
Affiliation State: CA
Affiliation Country: Not reported
Affiliation Zip: 92112-9261
Affiliation Phone: (858) 505-6880

Affiliation Type Desc: Document Preparer
Entity Name: HORTENSIA NAVARRO
Entity Title: Not reported
Affiliation Address: Not reported
Affiliation City: Not reported
Affiliation State: Not reported
Affiliation Country: Not reported
Affiliation Zip: Not reported
Affiliation Phone: Not reported

Affiliation Type Desc: Identification Signer
Entity Name: SOLEDAD GERMAN for G&M OIL CO
Entity Title: COMPLAINEE ADMINISTRATOR
Affiliation Address: Not reported
Affiliation City: Not reported
Affiliation State: Not reported
Affiliation Country: Not reported
Affiliation Zip: Not reported
Affiliation Phone: Not reported

Affiliation Type Desc: UST Permit Applicant
Entity Name: JON MARTIN
Entity Title: CONSULTANT
Affiliation Address: Not reported
Affiliation City: Not reported
Affiliation State: Not reported
Affiliation Country: Not reported
Affiliation Zip: Not reported
Affiliation Phone: (760) 889-1972

Affiliation Type Desc: UST Tank Owner
Entity Name: G&M OIL CO LLC
Entity Title: Not reported
Affiliation Address: 16868 A LANE
Affiliation City: HUNTINGTON BEACH
Affiliation State: CA
Affiliation Country: United States

Map ID
Direction
Distance
Elevation

MAP FINDINGS

Site

Database(s)

EDR ID Number
EPA ID Number

CHEVRON STATION 9 2235 (Continued)

1000857737

Affiliation Zip: 92647
Affiliation Phone: (714) 375-4700

Affiliation Type Desc: UST Property Owner Name
Entity Name: G&M GAPCO LLC
Entity Title: Not reported
Affiliation Address: 16868 A LANE
Affiliation City: HUNTINGTON BEACH
Affiliation State: CA
Affiliation Country: United States
Affiliation Zip: 92647
Affiliation Phone: (714) 375-4700

Affiliation Type Desc: Legal Owner
Entity Name: G & M OIL CO LLC
Entity Title: Not reported
Affiliation Address: 16868 A LANE
Affiliation City: HUNTINGTN BEACH
Affiliation State: CA
Affiliation Country: United States
Affiliation Zip: 92647
Affiliation Phone: (714) 375-4700

Affiliation Type Desc: Operator
Entity Name: G&M OIL CO LLC
Entity Title: Not reported
Affiliation Address: Not reported
Affiliation City: Not reported
Affiliation State: Not reported
Affiliation Country: Not reported
Affiliation Zip: Not reported
Affiliation Phone: (714) 375-4700

Affiliation Type Desc: UST Tank Operator
Entity Name: G&M OIL CO LLC
Entity Title: Not reported
Affiliation Address: 16868 A LANE
Affiliation City: HUNTINGTON BEACH
Affiliation State: CA
Affiliation Country: United States
Affiliation Zip: 92647
Affiliation Phone: (714) 375-4700

Name: CHEVRON #92235
Address: 8200 UNIVERSITY AV
City,State,Zip: LA MESA, CA 919413821
Site ID: 200089
CERS ID: T0607302314
CERS Description: Leaking Underground Storage Tank Cleanup Site

Affiliation:
Affiliation Type Desc: Regional Board Caseworker
Entity Name: SEAN MCCLAIN - SAN DIEGO RWQCB (REGION 9)
Entity Title: Not reported
Affiliation Address: 2375 NORTHSIDE DRIVE, SUITE 100
Affiliation City: SAN DIEGO
Affiliation State: CA

Map ID
Direction
Distance
Elevation

MAP FINDINGS

Site

Database(s)

EDR ID Number
EPA ID Number

CHEVRON STATION 9 2235 (Continued)

1000857737

Affiliation Country: Not reported
Affiliation Zip: Not reported
Affiliation Phone: 6195213374

D36
North
< 1/8
0.119 mi.
629 ft.

LA MESA CHEVRON
8200 UNIVERSITY AVE
LA MESA, CA 91942

RCRA NonGen / NLR

1024852430
CAL000411569

Site 13 of 15 in cluster D

Relative:
Higher

RCRA NonGen / NLR:

Actual:
546 ft.

Date form received by agency: 10/26/2015
Facility name: LA MESA CHEVRON
Facility address: 8200 UNIVERSITY AVE
LA MESA, CA 91942
EPA ID: CAL000411569
Contact: JON MARTIN
Contact address: 8200 UNIVERSITY AVE
LA MESA, CA 91942
Contact country: Not reported
Contact telephone: 760-889-1972
Contact email: JON@THECOMPLIANCEGUYS.COM
EPA Region: 09
Classification: Non-Generator
Description: Handler: Non-Generators do not presently generate hazardous waste

Owner/Operator Summary:

Owner/operator name: OSON PARTNERSHIP
Owner/operator address: 8200 UNIVERSITY AVE
LA MESA, CA 91942
Owner/operator country: Not reported
Owner/operator telephone: 619-463-6064
Owner/operator email: Not reported
Owner/operator fax: Not reported
Owner/operator extension: Not reported
Legal status: Other
Owner/Operator Type: Owner
Owner/Op start date: Not reported
Owner/Op end date: Not reported

Owner/operator name: JON MARTIN
Owner/operator address: 8200 UNIVERSITY AVE
LA MESA, CA 91942
Owner/operator country: Not reported
Owner/operator telephone: 760-889-1972
Owner/operator email: Not reported
Owner/operator fax: Not reported
Owner/operator extension: Not reported
Legal status: Other
Owner/Operator Type: Operator
Owner/Op start date: Not reported
Owner/Op end date: Not reported

Handler Activities Summary:

U.S. importer of hazardous waste: No
Mixed waste (haz. and radioactive): No

Map ID
Direction
Distance
Elevation

MAP FINDINGS

Site

Database(s)

EDR ID Number
EPA ID Number

LA MESA CHEVRON (Continued)

1024852430

Recycler of hazardous waste: No
Transporter of hazardous waste: Yes
Treater, storer or disposer of HW: No
Underground injection activity: No
On-site burner exemption: No
Furnace exemption: No
Used oil fuel burner: No
Used oil processor: No
User oil refiner: No
Used oil fuel marketer to burner: No
Used oil Specification marketer: No
Used oil transfer facility: No
Used oil transporter: No

Violation Status: No violations found

D37
North
< 1/8
0.119 mi.
629 ft.

CHEVRON STATION 92235
8200 UNIVERSITY AVE
LA MESA, CA 91941

RCRA-SQG 1005441293
HAZNET CAR000117572

Site 14 of 15 in cluster D

Relative:
Higher

RCRA-SQG:

Actual:
546 ft.

Date form received by agency: 05/16/2002
Facility name: CHEVRON STATION 92235
Facility address: 8200 UNIVERSITY AVE
LA MESA, CA 91941-3821
EPA ID: CAR000117572
Mailing address: P O BOX 6004
SAN RAMON, CA 94583
Contact: KATHY NORRIS
Contact address: P O BOX 6004
SAN RAMON, CA 94583
Contact country: US
Contact telephone: 925-842-5931
Contact email: Not reported
EPA Region: 09
Classification: Small Small Quantity Generator
Description: Handler: generates more than 100 and less than 1000 kg of hazardous waste during any calendar month and accumulates less than 6000 kg of hazardous waste at any time; or generates 100 kg or less of hazardous waste during any calendar month, and accumulates more than 1000 kg of hazardous waste at any time

Owner/Operator Summary:

Owner/operator name: CHEVRON PRODUCTS COMPANY
Owner/operator address: P O BOX 6004
SAN RAMON, CA 94583
Owner/operator country: Not reported
Owner/operator telephone: 925-842-5931
Owner/operator email: Not reported
Owner/operator fax: Not reported
Owner/operator extension: Not reported
Legal status: Private
Owner/Operator Type: Owner
Owner/Op start date: Not reported
Owner/Op end date: Not reported

Map ID
Direction
Distance
Elevation

MAP FINDINGS

Site

Database(s)

EDR ID Number
EPA ID Number

CHEVRON STATION 92235 (Continued)

1005441293

Handler Activities Summary:

U.S. importer of hazardous waste: No
Mixed waste (haz. and radioactive): No
Recycler of hazardous waste: No
Transporter of hazardous waste: No
Treater, storer or disposer of HW: No
Underground injection activity: No
On-site burner exemption: No
Furnace exemption: No
Used oil fuel burner: No
Used oil processor: No
User oil refiner: No
Used oil fuel marketer to burner: No
Used oil Specification marketer: No
Used oil transfer facility: No
Used oil transporter: No

Hazardous Waste Summary:

. Waste code: D001
. Waste name: IGNITABLE WASTE

. Waste code: D018
. Waste name: BENZENE

Violation Status: No violations found

HAZNET:

Name: CHEVRON STATION 92235
Address: 8200 UNIVERSITY AVE
City,State,Zip: LA MESA, CA 919429321
Year: 2005
GEPaid: CAR000117572
Contact: KATHY NORRIS-SLUSHER
Telephone: 8773866044
Mailing Name: Not reported
Mailing Address: PO BOX 6004
Mailing City,St,Zip: SAN RAMON, CA 945830000
Gen County: San Diego
TSD EPA ID: CAD008302903
TSD County: Los Angeles
Tons: 1.008
CA Waste Code: 134-Aqueous solution with total organic residues less than 10 percent
Method: R01-Recycler
Facility County: San Diego

Name: CHEVRON STATION 92235
Address: 8200 UNIVERSITY AVE
City,State,Zip: LA MESA, CA 919429321
Year: 2004
GEPaid: CAR000117572
Contact: KATHY NORRIS-SLUSHER
Telephone: 8773866044
Mailing Name: Not reported
Mailing Address: PO BOX 6004
Mailing City,St,Zip: SAN RAMON, CA 945830000
Gen County: San Diego

Map ID
Direction
Distance
Elevation

MAP FINDINGS

Site

Database(s)

EDR ID Number
EPA ID Number

CHEVRON STATION 92235 (Continued)

1005441293

TSD EPA ID: CAD008302903
TSD County: Los Angeles
Tons: 2.079
CA Waste Code: 134-Aqueous solution with total organic residues less than 10 percent
Method: R01-Recycler
Facility County: San Diego

D38
North
< 1/8
0.119 mi.
629 ft.

CHEVRON #9-2235
8200 UNIVERSITY AVE
LA MESA, CA 91941

Site 15 of 15 in cluster D

LUST
SWEEPS UST
CHMIRS
SAN DIEGO CO LOP

1000847300
N/A

Relative:
Higher
Actual:
546 ft.

LUST REG 9:
Region: 9
Status: Preliminary site assessment underway
Case Number: 9UT3545
Local Case: H13201-001
Substance: Unleaded Gasoline
Qty Leaked: 0
Abate Method: Excavate and Dispose - remove contaminated soil and dispose in approved site
Local Agency: San Diego
How Found: Other Means
How Stopped: Repair Piping
Source: Piping
Cause: Unknown
Lead Agency: Local Agency
Case Type: Other ground water affected
Date Found: 10/02/1997
Date Stopped: 10/02/1997
Confirm Date: / /
Submit Workplan: Not reported
Prelim Assess: 10/02/1997
Desc Pollution: Not reported
Remed Plan: / /
Remed Action: Not reported
Began Monitor: Not reported
Release Date: 10/02/1997
Enforce Date: 10/3/97
Closed Date: Not reported
Enforce Type: SEL
Pilot Program: LOP
Basin Number: 908.22
GW Depth: Not reported
Beneficial Use: No Beneficial groundwater use
NPDES Number: Not reported
Priority: 1B
File Disp: Administratively opened on database, however no file physically exists
Interim Remedial Actions: Not reported
Cleanup and Abatement order Number: Not reported
Waste Discharge Requirement Number: Not reported

SWEEPS UST:

Name: CHEVRON #92235
Address: 8200 UNIVERSITY AVE
City: LA MESA

Map ID
Direction
Distance
Elevation

MAP FINDINGS

Site

Database(s)

EDR ID Number
EPA ID Number

CHEVRON #9-2235 (Continued)

1000847300

Status: Active
Comp Number: 13201
Number: 9
Board Of Equalization: 44-022728
Referral Date: Not reported
Action Date: 06-26-92
Created Date: 02-29-88
Owner Tank Id: Not reported
SWRCB Tank Id: 37-000-013201-000001
Tank Status: A
Capacity: 10000
Active Date: Not reported
Tank Use: M.V. FUEL
STG: P
Content: REG UNLEADED
Number Of Tanks: 3

Name: CHEVRON #92235
Address: 8200 UNIVERSITY AVE
City: LA MESA
Status: Active
Comp Number: 13201
Number: 9
Board Of Equalization: 44-022728
Referral Date: Not reported
Action Date: 06-26-92
Created Date: 02-29-88
Owner Tank Id: Not reported
SWRCB Tank Id: 37-000-013201-000002
Tank Status: A
Capacity: 10000
Active Date: Not reported
Tank Use: M.V. FUEL
STG: P
Content: LEADED
Number Of Tanks: Not reported

Name: CHEVRON #92235
Address: 8200 UNIVERSITY AVE
City: LA MESA
Status: Active
Comp Number: 13201
Number: 9
Board Of Equalization: 44-022728
Referral Date: Not reported
Action Date: 06-26-92
Created Date: 02-29-88
Owner Tank Id: Not reported
SWRCB Tank Id: 37-000-013201-000003
Tank Status: A
Capacity: 10000
Active Date: Not reported
Tank Use: M.V. FUEL
STG: P
Content: LEADED
Number Of Tanks: Not reported

Map ID
Direction
Distance
Elevation

MAP FINDINGS

Site

Database(s)

EDR ID Number
EPA ID Number

CHEVRON #9-2235 (Continued)

1000847300

Name: CHEVRON #92235
Address: 8200 UNIVERSITY AVE
City: LA MESA
Status: Not reported
Comp Number: 13201
Number: Not reported
Board Of Equalization: 44-022728
Referral Date: Not reported
Action Date: Not reported
Created Date: Not reported
Owner Tank Id: Not reported
SWRCB Tank Id: 37-000-013201-000004
Tank Status: Not reported
Capacity: 1000
Active Date: Not reported
Tank Use: UNKNOWN
STG: WASTE
Content: Not reported
Number Of Tanks: 1

CHMIRS:

Name: Not reported
Address: 8200 UNIVERSITY AVE
City,State,Zip: LA MESA, CA 91941
OES Incident Number: 09849
OES notification: Not reported
OES Date: 9/1/1995
OES Time: 04:55:49 PM
Date Completed: Not reported
Property Use: Not reported
Agency Id Number: Not reported
Agency Incident Number: Not reported
Time Notified: Not reported
Time Completed: Not reported
Surrounding Area: Not reported
Estimated Temperature: Not reported
Property Management: Not reported
More Than Two Substances Involved?: Not reported
Resp Agncy Personel # Of Decontaminated: Not reported
Responding Agency Personel # Of Injuries: Not reported
Responding Agency Personel # Of Fatalities: Not reported
Others Number Of Decontaminated: Not reported
Others Number Of Injuries: Not reported
Others Number Of Fatalities: Not reported
Vehicle Make/year: Not reported
Vehicle License Number: Not reported
Vehicle State: Not reported
Vehicle Id Number: Not reported
CA DOT PUC/ICC Number: Not reported
Company Name: Not reported
Reporting Officer Name/ID: Not reported
Report Date: Not reported
Facility Telephone: Not reported
Waterway Involved: YES
Waterway: Not reported
Spill Site: Not reported
Cleanup By: groundwater tech inc

Map ID
Direction
Distance
Elevation

MAP FINDINGS

Site

Database(s)

EDR ID Number
EPA ID Number

CHEVRON #9-2235 (Continued)

1000847300

Containment:	Not reported
What Happened:	Not reported
Type:	PETROLEUM
Measure:	Not reported
Other:	Not reported
Date/Time:	Not reported
Year:	1995
Agency:	la mesa fd
Incident Date:	1030 01sept95
Admin Agency:	Not reported
Amount:	5-10 gals
Contained:	NO
Site Type:	S/S
E Date:	Not reported
Substance:	gasoline
Unknown:	Not reported
Substance #2:	Not reported
Substance #3:	Not reported
Evacuations:	NO
Number of Injuries:	NO
Number of Fatalities:	NO
#1 Pipeline:	Not reported
#2 Pipeline:	Not reported
#3 Pipeline:	Not reported
#1 Vessel >= 300 Tons:	Not reported
#2 Vessel >= 300 Tons:	Not reported
#3 Vessel >= 300 Tons:	Not reported
Evacs:	Not reported
Injuries:	Not reported
Fatals:	Not reported
Comments:	Not reported
Description:	during maintenance a check valve was released and allowed the spill.

SAN DIEGO CO LOP:

Name:	CHEVRON #92235
Address:	8200 UNIVERSITY AVE
City,State,Zip:	LA MESA, CA 91941
Record ID:	DEH1997-LSAM-H13201-001
Record Status:	Open
Opened Date:	10/02/1997
Parcel Number:	494-150-33-00
Case Type:	LOP - Local Oversight Program
Historical Name:	CHEVRON #9-2235
SWRCB Global ID:	T0607302314
Funding:	S - LOP State Fund
Lead Agency:	DEH/SAM
Lead Agency Date:	10/02/1997
Census Tract:	149.02
Community:	La Mesa
Jurisdiction:	LA MESA
Watershed Basin Number:	908.22
Water Purveyor:	LA MESA
Fire Agency:	LA MESA
Latitude:	32.7677050
Longitude:	-117.0214318
X MapCoord:	6324526.215

Map ID
Direction
Distance
Elevation

MAP FINDINGS

Site

Database(s)

EDR ID Number
EPA ID Number

CHEVRON #9-2235 (Continued)

1000847300

Y MapCoord: 1859991.361

**E39
SE
< 1/8
0.120 mi.
635 ft.

Relative:
Higher

Actual:
548 ft.**

**PACIFIC BELL
4711 SPRING STREET
LA MESA, CA 91941

Site 2 of 4 in cluster E**

**RCRA-SQG
LUST
HIST UST
CERS TANKS
FINDS
ECHO
HIST CORTESE
CERS**

**1000250523
CAT080030752**

RCRA-SQG:

Date form received by agency: 09/01/1996
Facility name: PACIFIC BELL
Facility address: 4711 SPRING STREET
LA MESA, CA 91941
EPA ID: CAT080030752
Mailing address: ROOM FIRST THOUSAND THIRD HUND
SAN DIEGO, CA 92101
Contact: Not reported
Contact address: Not reported
Contact country: US
Contact telephone: Not reported
Contact email: Not reported
EPA Region: 09
Classification: Small Small Quantity Generator
Description: Handler: generates more than 100 and less than 1000 kg of hazardous waste during any calendar month and accumulates less than 6000 kg of hazardous waste at any time; or generates 100 kg or less of hazardous waste during any calendar month, and accumulates more than 1000 kg of hazardous waste at any time

Owner/Operator Summary:

Owner/operator name: THE PACIFIC TELEPHONE AND TELEGRAPH CO
Owner/operator address: NOT REQUIRED
NOT REQUIRED, ME 99999
Owner/operator country: Not reported
Owner/operator telephone: 415-555-1212
Owner/operator email: Not reported
Owner/operator fax: Not reported
Owner/operator extension: Not reported
Legal status: Private
Owner/Operator Type: Owner
Owner/Op start date: Not reported
Owner/Op end date: Not reported

Owner/operator name: NOT REQUIRED
Owner/operator address: NOT REQUIRED
NOT REQUIRED, ME 99999
Owner/operator country: Not reported
Owner/operator telephone: 415-555-1212
Owner/operator email: Not reported
Owner/operator fax: Not reported
Owner/operator extension: Not reported
Legal status: Private
Owner/Operator Type: Operator

Map ID
Direction
Distance
Elevation

MAP FINDINGS

Site

Database(s)

EDR ID Number
EPA ID Number

PACIFIC BELL (Continued)

1000250523

Owner/Op start date: Not reported
Owner/Op end date: Not reported

Handler Activities Summary:

U.S. importer of hazardous waste: No
Mixed waste (haz. and radioactive): No
Recycler of hazardous waste: No
Transporter of hazardous waste: No
Treater, storer or disposer of HW: No
Underground injection activity: No
On-site burner exemption: No
Furnace exemption: No
Used oil fuel burner: No
Used oil processor: No
Used oil refiner: No
Used oil fuel marketer to burner: No
Used oil Specification marketer: No
Used oil transfer facility: No
Used oil transporter: No

Historical Generators:

Date form received by agency: 02/24/1981
Site name: PACIFIC BELL
Classification: Large Quantity Generator

Violation Status: No violations found

LUST:

Name: PACIFIC BELL LAMSCA01/D3116
Address: 4711 SPRING ST
City,State,Zip: LA MESA, CA 919415207
Lead Agency: SAN DIEGO COUNTY LOP
Case Type: LUST Cleanup Site
Geo Track: http://geotracker.waterboards.ca.gov/profile_report.asp?global_id=T0607300890
Global Id: T0607300890
Latitude: 32.7647932
Longitude: -117.0202132
Status: Completed - Case Closed
Status Date: 09/30/1997
Case Worker: Not reported
RB Case Number: 9UT2122
Local Agency: Not reported
File Location: Local Agency
Local Case Number: H05049-001
Potential Media Affect: Not reported
Potential Contaminants of Concern: Not reported
Site History: Not reported

LUST:

Global Id: T0607300890
Action Type: ENFORCEMENT
Date: 01/15/1992
Action: Notice of Responsibility

Global Id: T0607300890
Action Type: ENFORCEMENT
Date: 09/08/1997

Map ID
Direction
Distance
Elevation

MAP FINDINGS

Site

Database(s)

EDR ID Number
EPA ID Number

PACIFIC BELL (Continued)

1000250523

Action: Closure/No Further Action Letter - #H05049-001

Global Id: T0607300890
Action Type: ENFORCEMENT
Date: 09/30/1997
Action: Closure/No Further Action Letter

LUST:

Global Id: T0607300890
Status: Open - Case Begin Date
Status Date: 12/17/1991

Global Id: T0607300890
Status: Completed - Case Closed
Status Date: 09/30/1997

LUST REG 9:

Region: 9
Status: Case Closed
Case Number: 9UT2122
Local Case: H05049-001
Substance: Gasoline
Qty Leaked: 0
Abate Method: Excavate and Dispose - remove contaminated soil and dispose in approved site

Local Agency: San Diego
How Found: Tank Closure
How Stopped: Close Tank
Source: Unknown
Cause: Unknown
Lead Agency: Local Agency
Case Type: Aquifer affected
Date Found: 12/17/1991
Date Stopped: 12/17/1991
Confirm Date: 12/20/1991
Submit Workplan: 1/17/92
Prelim Assess: 01/27/1992
Desc Pollution: Not reported
Remed Plan: / /
Remed Action: Not reported
Began Monitor: Not reported
Release Date: 12/20/1991
Enforce Date: 1/15/92
Closed Date: 9/30/97
Enforce Type: SEL
Pilot Program: LOP
Basin Number: 909.12
GW Depth: 8.5'
Beneficial Use: Municipal groundwater use
NPDES Number: Not reported
Priority: 2A
File Disp: Not reported

Interim Remedial Actions: Yes
Cleanup and Abatement order Number: Not reported
Waste Discharge Requirement Number: Not reported

Map ID
Direction
Distance
Elevation

MAP FINDINGS

Site

Database(s)

EDR ID Number
EPA ID Number

PACIFIC BELL (Continued)

1000250523

HIST UST:

Name: PACIFIC BELL (D3-116)
Address: 4711 SPRING ST
City,State,Zip: LA MESA, CA 92041
File Number: 0002F10F
URL: <http://geotracker.waterboards.ca.gov/ustpdfs/pdf/0002F10F.pdf>
Region: STATE
Facility ID: 00000016386
Facility Type: Other
Other Type: PHONE CO
Contact Name: E. J. KOEHLER
Telephone: 4155426758
Owner Name: PACIFIC BELL
Owner Address: 370 THIRD STREET
Owner City,St,Zip: SAN FRANCISCO, CA 94107
Total Tanks: 0001

Tank Num: 001
Container Num: D-70-6K
Year Installed: 1970
Tank Capacity: 00006000
Tank Used for: PRODUCT
Type of Fuel: DIESEL
Container Construction Thickness: Not reported
Leak Detection: None

Click here for Geo Tracker PDF:

CERS TANKS:

Name: AT&T CALIFORNIA - D3116
Address: 4711 SPRING ST
City,State,Zip: LA MESA, CA 91941
Site ID: 434116
CERS ID: 10360384
CERS Description: Underground Storage Tank

FINDS:

Registry ID: 110006487676

Environmental Interest/Information System

California Hazardous Waste Tracking System - Datamart (HWTS-DATAMART) provides California with information on hazardous waste shipments for generators, transporters, and treatment, storage, and disposal facilities.

RCRAInfo is a national information system that supports the Resource Conservation and Recovery Act (RCRA) program through the tracking of events and activities related to facilities that generate, transport, and treat, store, or dispose of hazardous waste. RCRAInfo allows RCRA program staff to track the notification, permit, compliance, and corrective action activities required under RCRA.

[Click this hyperlink](#) while viewing on your computer to access additional FINDS: detail in the EDR Site Report.

Map ID
Direction
Distance
Elevation

MAP FINDINGS

Site

Database(s)

EDR ID Number
EPA ID Number

PACIFIC BELL (Continued)

1000250523

ECHO:

Envid: 1000250523
Registry ID: 110006487676
DFR URL: <http://echo.epa.gov/detailed-facility-report?fid=110006487676>

HIST CORTESE:

edr_fname: PACIFIC BELL
edr_fadd1: 4711 SPRING
City,State,Zip: LA MESA, CA 92102
Region: CORTESE
Facility County Code: 37
Reg By: LTNKA
Reg Id: 9UT2122

CERS:

Name: AT&T CALIFORNIA - D3116
Address: 4711 SPRING ST
City,State,Zip: LA MESA, CA 91941
Site ID: 434116
CERS ID: 10360384
CERS Description: Chemical Storage Facilities

Evaluation:

Eval General Type: Compliance Evaluation Inspection
Eval Date: 09-25-2018
Violations Found: No
Eval Type: Routine done by local agency
Eval Notes: Inspector: Griffin Donelle Inspection ID:5993852
Eval Division: San Diego County Department of Env Health
Eval Program: HMRRP
Eval Source: CERS

Eval General Type: Compliance Evaluation Inspection
Eval Date: 09-25-2018
Violations Found: No
Eval Type: Routine done by local agency
Eval Notes: Inspector: Griffin Donelle Inspection ID:5993852
Eval Division: San Diego County Department of Env Health
Eval Program: UST
Eval Source: CERS

Eval General Type: Compliance Evaluation Inspection
Eval Date: 10-09-2017
Violations Found: No
Eval Type: Routine done by local agency
Eval Notes: Inspector: Griffin Donelle Inspection ID:5736439
Eval Division: San Diego County Department of Env Health
Eval Program: HMRRP
Eval Source: CERS

Eval General Type: Compliance Evaluation Inspection
Eval Date: 10-09-2017
Violations Found: No
Eval Type: Routine done by local agency
Eval Notes: Inspector: Griffin Donelle Inspection ID:5736439
Eval Division: San Diego County Department of Env Health

Map ID
Direction
Distance
Elevation

MAP FINDINGS

Site

Database(s)

EDR ID Number
EPA ID Number

PACIFIC BELL (Continued)

1000250523

Eval Program:	UST
Eval Source:	CERS
Eval General Type:	Compliance Evaluation Inspection
Eval Date:	10-10-2016
Violations Found:	No
Eval Type:	Routine done by local agency
Eval Notes:	Inspector: Griffin Donelle Inspection ID:5514885
Eval Division:	San Diego County Department of Env Health
Eval Program:	HMRRP
Eval Source:	CERS
Eval General Type:	Compliance Evaluation Inspection
Eval Date:	10-10-2016
Violations Found:	No
Eval Type:	Routine done by local agency
Eval Notes:	Inspector: Griffin Donelle Inspection ID:5514885
Eval Division:	San Diego County Department of Env Health
Eval Program:	UST
Eval Source:	CERS
Eval General Type:	Compliance Evaluation Inspection
Eval Date:	10-22-2015
Violations Found:	No
Eval Type:	Routine done by local agency
Eval Notes:	Inspector: Griffin Donelle Inspection ID:5183118
Eval Division:	San Diego County Department of Env Health
Eval Program:	HMRRP
Eval Source:	CERS
Eval General Type:	Compliance Evaluation Inspection
Eval Date:	10-22-2015
Violations Found:	No
Eval Type:	Routine done by local agency
Eval Notes:	Inspector: Griffin Donelle Inspection ID:5183118
Eval Division:	San Diego County Department of Env Health
Eval Program:	UST
Eval Source:	CERS
Eval General Type:	Compliance Evaluation Inspection
Eval Date:	11-22-2013
Violations Found:	No
Eval Type:	Routine done by local agency
Eval Notes:	Inspector: Fitzmaurice Mark Inspection ID:4087507
Eval Division:	San Diego County Department of Env Health
Eval Program:	HMRRP
Eval Source:	CERS
Eval General Type:	Compliance Evaluation Inspection
Eval Date:	11-22-2013
Violations Found:	No
Eval Type:	Routine done by local agency
Eval Notes:	Inspector: Fitzmaurice Mark Inspection ID:4087507
Eval Division:	San Diego County Department of Env Health
Eval Program:	HW
Eval Source:	CERS

Map ID
Direction
Distance
Elevation

MAP FINDINGS

Site

Database(s)

EDR ID Number
EPA ID Number

PACIFIC BELL (Continued)

1000250523

Eval General Type: Compliance Evaluation Inspection
Eval Date: 11-22-2013
Violations Found: No
Eval Type: Routine done by local agency
Eval Notes: Inspector: Fitzmaurice Mark Inspection ID:4087507
Eval Division: San Diego County Department of Env Health
Eval Program: UST
Eval Source: CERS

Coordinates:
Site ID: 434116
Facility Name: AT&T California - D3116
Env Int Type Code: HMBP
Program ID: 10360384
Coord Name: Not reported
Ref Point Type Desc: Center of a facility or station.
Latitude: 32.764450
Longitude: -117.019950

Affiliation:
Affiliation Type Desc: Parent Corporation
Entity Name: Pacific Bell Telephone Company dba AT&T California
Entity Title: Not reported
Affiliation Address: Not reported
Affiliation City: Not reported
Affiliation State: Not reported
Affiliation Country: Not reported
Affiliation Zip: Not reported
Affiliation Phone: Not reported

Affiliation Type Desc: Document Preparer
Entity Name: Peter Burnell, Sigma Consultants, Inc.
Entity Title: Not reported
Affiliation Address: Not reported
Affiliation City: Not reported
Affiliation State: Not reported
Affiliation Country: Not reported
Affiliation Zip: Not reported
Affiliation Phone: Not reported

Affiliation Type Desc: UST Tank Owner
Entity Name: Pacific Bell Telephone Company dba AT&T California
Entity Title: Not reported
Affiliation Address: 308 S. Akard St - Room 1700
Affiliation City: Dallas
Affiliation State: TX
Affiliation Country: United States
Affiliation Zip: 75202
Affiliation Phone: (800) 566-9347

Affiliation Type Desc: CUPA District
Entity Name: San Diego County Env Health
Entity Title: Not reported
Affiliation Address: PO Box 129261
Affiliation City: San Diego
Affiliation State: CA

Map ID
Direction
Distance
Elevation

MAP FINDINGS

Site

Database(s)

EDR ID Number
EPA ID Number

PACIFIC BELL (Continued)

1000250523

Affiliation Country:	Not reported
Affiliation Zip:	92112-9261
Affiliation Phone:	(858) 505-6880
Affiliation Type Desc:	Legal Owner
Entity Name:	Pacific Bell Telephone Company dba AT&T California
Entity Title:	Not reported
Affiliation Address:	308 S. Akard St., 17th Floor
Affiliation City:	Dallas
Affiliation State:	TX
Affiliation Country:	United States
Affiliation Zip:	75202
Affiliation Phone:	(214) 464-1712
Affiliation Type Desc:	UST Permit Applicant
Entity Name:	Kevin J. Tosh
Entity Title:	AT&T EH&S Manager
Affiliation Address:	Not reported
Affiliation City:	Not reported
Affiliation State:	Not reported
Affiliation Country:	Not reported
Affiliation Zip:	Not reported
Affiliation Phone:	(800) 566-9347
Affiliation Type Desc:	UST Property Owner Name
Entity Name:	Pacific Bell Telephone Company dba AT&T California
Entity Title:	Not reported
Affiliation Address:	P.O. Box 5095, Rm 4W200M
Affiliation City:	NEWPORT BEACH
Affiliation State:	CA
Affiliation Country:	United States
Affiliation Zip:	94583
Affiliation Phone:	(800) 566-9347
Affiliation Type Desc:	Environmental Contact
Entity Name:	AT&T EH&S Hotline - Option #1
Entity Title:	Not reported
Affiliation Address:	308 S. Akard St., 17th Floor
Affiliation City:	Dallas
Affiliation State:	TX
Affiliation Country:	Not reported
Affiliation Zip:	75202
Affiliation Phone:	Not reported
Affiliation Type Desc:	Facility Mailing Address
Entity Name:	Mailing Address
Entity Title:	Not reported
Affiliation Address:	308 S. Akard St., 17th Floor
Affiliation City:	Dallas
Affiliation State:	TX
Affiliation Country:	Not reported
Affiliation Zip:	75202
Affiliation Phone:	Not reported
Affiliation Type Desc:	Identification Signer
Entity Name:	Jeremy McGrue
Entity Title:	National EPCRA Manager

Map ID
Direction
Distance
Elevation

MAP FINDINGS

Site

Database(s)

EDR ID Number
EPA ID Number

PACIFIC BELL (Continued)

1000250523

Affiliation Address: Not reported
Affiliation City: Not reported
Affiliation State: Not reported
Affiliation Country: Not reported
Affiliation Zip: Not reported
Affiliation Phone: Not reported

Affiliation Type Desc: Operator
Entity Name: AT&T California
Entity Title: Not reported
Affiliation Address: Not reported
Affiliation City: Not reported
Affiliation State: Not reported
Affiliation Country: Not reported
Affiliation Zip: Not reported
Affiliation Phone: (800) 566-9347

Affiliation Type Desc: UST Tank Operator
Entity Name: Pacific Bell Telephone Company dba AT&T California
Entity Title: Not reported
Affiliation Address: P.O. Box 5095, Rm 4W200M
Affiliation City: San Ramon
Affiliation State: CA
Affiliation Country: United States
Affiliation Zip: 94583
Affiliation Phone: (800) 566-9347

Name: PACIFIC BELL LAMSCA01/D3116
Address: 4711 SPRING ST
City,State,Zip: LA MESA, CA 919415207
Site ID: 258043
CERS ID: T0607300890
CERS Description: Leaking Underground Storage Tank Cleanup Site

**E40
SE
< 1/8
0.120 mi.
635 ft.**

**PACIFIC BELL LAMSCA01/D3116
4711 SPRING ST
LA MESA, CA 91941**

**SAN DIEGO CO. SAM
UST
SAN DIEGO CO LOP**

**U003789189
N/A**

Site 3 of 4 in cluster E

**Relative:
Higher**

SAN DIEGO CO. SAM:

**Actual:
548 ft.**

Name: PACIFIC BELL LAMSCA01/D3116
Address: 4711 SPRING ST
City,State,Zip: LA MESA, CA 919415207
Case Number: H05049-001
Agency: DEH Site Assessment & Mitigation
Funding: LOP - Federal Fund
Facility Type: Drinking Water Aquifer Impacted
Facility Status: Closed Case
Date: 9/30/1997
Date Began: 12/17/1991

UST:

Name: PACIFIC BELL LAMSCA01/D3116
Address: 4711 SPRING ST
City,State,Zip: LA MESA, CA 91941

Map ID
Direction
Distance
Elevation

MAP FINDINGS

Site

Database(s)

EDR ID Number
EPA ID Number

PACIFIC BELL LAMSCA01/D3116 (Continued)

U003789189

Facility ID: H05049
Permitting Agency: SAN DIEGO COUNTY
Latitude: 32.7654946
Longitude: -117.0183303

Name: AT&T CALIFORNIA - D3116
Address: 4711 SPRING ST
City,State,Zip: LA MESA, CA 91941
Facility ID: 37-000-105049
Permitting Agency: San Diego County Department of Environmental Health
Latitude: 32.76445
Longitude: -117.01995

SAN DIEGO CO LOP:

Name: PACIFIC BELL LAMSCA01/D3116
Address: 4711 SPRING ST
City,State,Zip: LA MESA, CA 91941-5207
Record ID: DEH1991-LSAM-H05049-001
Record Status: Completed
Opened Date: 12/17/1991
Parcel Number: 494-402-19-00
Case Type: LOP - Local Oversight Program
Historical Name: PACIFIC BELL-SPRING ST
SWRCB Global ID: T0607300890
Funding: F - LOP Federal Fund
Lead Agency: DEH/SAM
Lead Agency Date: 12/17/1991
Census Tract: 149.02
Community: La Mesa
Jurisdiction: LA MESA
Watershed Basin Number: 908.22
Water Purveyor: LA MESA
Fire Agency: LA MESA
Latitude: 32.7654564
Longitude: -117.0198792
X MapCoord: 6324981.462
Y MapCoord: 1859183.673

**E41
SE
< 1/8
0.120 mi.
635 ft.**

**PACIFIC BELL LAMSCA01/D3116
4711 S SPRING ST
LA MESA, CA 91941
Site 4 of 4 in cluster E**

**San Diego Co. HMMD S100869961
SWEEPS UST N/A**

**Relative:
Higher
Actual:
548 ft.**

HMMD SAN DIEGO:
Name: PACIFIC BELL DBA AT&T CALIFORNIA - D3116
Address: 4711 S SPRING ST
City,State,Zip: LA MESA, CA 91941
Permit Number: 105049
Business Type: 6HK52
EPA Id Number: CAT080030472
APN: 494-402-19-00
Last HMMD Inspection: 01/17/2012
Facility Telephone: 619-464-0008
Permit Status: OPEN
Permit Expiration: 06/30/2013
Date Last Updated: 11/02/2012

Map ID
Direction
Distance
Elevation

MAP FINDINGS

Site

Database(s)

EDR ID Number
EPA ID Number

PACIFIC BELL LAMSCA01/D3116 (Continued)

S100869961

Facility Owner: PACIFIC BELL DBA AT&T CALIFORNIA
Facility Mailing Address: 2600 CAMINO RAMON, ROOM 3E000
Facility Mailing City: SAN RAMON
Facility Mailing State: CA
Facility Mailing Zip: 94583-0995
UST Owner: PACIFIC BELL TELEPHONE DBA AT&T CALIFORNIA
Handle Regulated Hazmat: Y
Own Or Operate UST: Y
Subject To APSA: Not reported
Generate Haz Waste: Not reported
Treat Haz Waste: Not reported
Generate Medical Waste: Not reported

Inventory Active Permits (not SQG Medical):

Permit Number: 105049
Update Date: 11/02/2012
Case Number: 68476-34-6
Name: DIESEL FUEL OIL NO. 2
Other Information: UNDERGROUND TANK 105049 T003
Material Waste: Material
Hazardous Categories 1: FIRE
Hazardous Categories 2: ACUTE

Permit Number: 105049
Update Date: 11/02/2012
Case Number: 7664-93-9
Name: SULFURIC ACID 47% BATTERY ELECTROLYTE
Other Information: LEAD ACID BATTERIES
Material Waste: Material
Hazardous Categories 1: ACUTE
Hazardous Categories 2: EXTREMELY HAZARDOUS

Violations Active Permits:

Permit Number: 105049
Update Date: 11/02/2012
Inspection Date: 05/19/2003
Violation Code: 6HV3105
Violation: NO CURRENT FINANCIAL RESPONSIBILITY
Violation Citation: Current evidence of financial responsibility not available.
25292.2(a), 25299.33; 2809
Activity: ACTIVE

Permit Number: 105049
Update Date: 11/02/2012
Inspection Date: 05/19/2003
Violation Code: 6HV3112
Violation: 2NDRY CONT TEST NOT DONE (6/36 MOS.)
Violation Citation: Secondary containment testing not conducted at 6months/36 months.
25284.1; 2637(a)
Activity: ACTIVE

Permit Number: 105049
Update Date: 11/02/2012
Inspection Date: 04/28/2004
Violation Code: 6HV3256
Violation: NO FUNCTIONAL DRAIN BOX/BACKUP
Violation Citation: Fill box drain not functional and backup system is not available.

Map ID
Direction
Distance
Elevation

MAP FINDINGS

Site

Database(s)

EDR ID Number
EPA ID Number

PACIFIC BELL LAMSCA01/D3116 (Continued)

S100869961

Activity: 2635(b)(1)(C)
ACTIVE

Permit Number: 105049
Update Date: 11/02/2012
Inspection Date: 04/28/2004
Violation Code: 6HV3264
Violation: SPILL CONT. NOT TESTED ANNUALLY
Violation Citation: Spill containment at fill point not tested annually. 25284.2
Activity: ACTIVE

Permit Number: 105049
Update Date: 11/02/2012
Inspection Date: 01/27/2004
Violation Code: 6HV3115
Violation: NO 2NDARY CONTAINMT. TEST/REPAIRS
Violation Citation: Secondary containment testing not completed (passed) for all components &/or repairs to secondary containment components not completed. 25284.1, 25291(a)(2); 2637
Activity: ACTIVE

Permit Number: 105049
Update Date: 11/02/2012
Inspection Date: 04/27/2005
Violation Code: 6HV3102
Violation: OPER. PERMIT NOT CURRENT/ONSITE
Violation Citation: Current Operating Permit not available at facility. 25284(a), 25286(a); 2712(i); 68.1003
Activity: ACTIVE

Permit Number: 105049
Update Date: 11/02/2012
Inspection Date: 04/27/2005
Violation Code: 6HV3255
Violation: SPILL CONTAIN. NOT DRY/IN GOOD CONDITION
Violation Citation: Spill container is not in good condition and/or liquid free. 2635(b)(1), 2636(a)(1)
Activity: ACTIVE

Permit Number: 105049
Update Date: 11/02/2012
Inspection Date: 01/21/2011
Violation Code: 6HV3263
Violation: MONITOR SYSTEM NOT ALL FUNCTIONAL
Violation Citation: Monitoring system components &/or devices are not all functional. 2630, 2641(j), 2632
Activity: ACTIVE

Permit Number: 105049
Update Date: 11/02/2012
Inspection Date: 03/28/2007
Violation Code: 6HV3192
Violation: NO D.O INSPECTION/INCOMPL;NO REPORTS
Violation Citation: Designated Operator monthly inspection not conducted or incomplete; or DO inspection reports not onsite 2715 (c)(d)(e)
Activity: ACTIVE

Map ID
Direction
Distance
Elevation

MAP FINDINGS

Site

Database(s)

EDR ID Number
EPA ID Number

PACIFIC BELL LAMSCA01/D3116 (Continued)

S100869961

UST:

UST Name: UNDERGROUND TANK 105049 T003
Last Update: 2012-11-02 14:17:38
Permit Number: 105049
Tank Type: DOUBLE WALL
Additional Id: NT2455 (POST JULY 1, 2004 INSTALLATION), RT5295; R
Capacity Gallons: 10000
UST Contents: DIESEL
Other Content Info: DIESEL
Reg Status: ACTIVE
Remove Close Date: Not reported
Year Installed: 2005-09-27 00:00:00
Pipe Type: DOUBLE WALL
Delivery System: SUCTION
Monitor Code: 52
UST Monitor Method: DW TANK DW SUCTION PIPE W/INTERSTITIAL HYDROSTATIC TANK, PIPING, SUMPS & VENT LINES; VISUAL MONIT FOR PIPE INSIDE BLDG: EGT ONLY

UST Name: UNDERGROUND TANK 105049 T001
Last Update: 2012-11-02 14:17:38
Permit Number: 105049
Tank Type: SINGLE WALL
Additional Id: D-70-6K
Capacity Gallons: 6000
UST Contents: DIESEL
Other Content Info: DIESEL
Reg Status: REMOVED
Remove Close Date: 1991-12-17 00:00:00
Year Installed: 1970-01-01 00:00:00
Pipe Type: SINGLE WALL
Delivery System: SUCTION
Monitor Code: 05
UST Monitor Method: SW TANK DW PIPE W/ POS SHUTOFF-ALARM ON LLD W/ SIRS:SIR ANALY MONTHLY, TANK TEST BIENNIALY, PIPE TEST ANN 0.1 G/HR OR MO 0.2 G/HR

UST Name: UNDERGROUND TANK 105049 T002
Last Update: 2012-11-02 14:17:38
Permit Number: 105049
Tank Type: DOUBLE WALL
Additional Id: RT1144/NT2455
Capacity Gallons: 6000
UST Contents: DIESEL
Other Content Info: DIESEL
Reg Status: REMOVED
Remove Close Date: 2005-09-12 00:00:00
Year Installed: 1992-01-01 00:00:00
Pipe Type: DOUBLE WALL
Delivery System: SUCTION
Monitor Code: 21
UST Monitor Method: DW TANK DW SUCTION AND/ OR GRAVITY PIPING WITH INTERSTITIAL MONITORS: INTERSTITIAL.

Name: PACIFIC BELL DBA AT&T CALIFORNIA - D3116
Address: 4711 S SPRING ST
City,State,Zip: LA MESA, CA 91941
Permit Number: 105049

Map ID
Direction
Distance
Elevation

MAP FINDINGS

Site

Database(s)

EDR ID Number
EPA ID Number

PACIFIC BELL LAMSCA01/D3116 (Continued)

S100869961

Business Type: 6HK52
EPA Id Number: CAT080030472
APN: 494-402-19-00
Last HMMD Inspection: 01/17/2012
Facility Telephone: 619-464-0008
Permit Status: OPEN
Permit Expiration: 06/30/2013
Date Last Updated: 11/02/2012
Facility Owner: PACIFIC BELL DBA AT&T CALIFORNIA
Facility Mailing Address: 2600 CAMINO RAMON, ROOM 3E000
Facility Mailing City: SAN RAMON
Facility Mailing State: CA
Facility Mailing Zip: 94583-0995
UST Owner: PACIFIC BELL TELEPHONE DBA AT&T CALIFORNIA
Handle Regulated Hazmat: Y
Own Or Operate UST: Y
Subject To APSA: Not reported
Generate Haz Waste: Not reported
Treat Haz Waste: Not reported
Generate Medical Waste: Not reported

Inventory Active Permits (not SQG Medical):

Permit Number: 105049
Update Date: 11/02/2012
Case Number: 68476-34-6
Name: DIESEL FUEL OIL NO. 2
Other Information: UNDERGROUND TANK 105049 T003
Material Waste: Material
Hazardous Categories 1: FIRE
Hazardous Categories 2: ACUTE

Permit Number: 105049
Update Date: 11/02/2012
Case Number: 7664-93-9
Name: SULFURIC ACID 47% BATTERY ELECTROLYTE
Other Information: LEAD ACID BATTERIES
Material Waste: Material
Hazardous Categories 1: ACUTE
Hazardous Categories 2: EXTREMELY HAZARDOUS

Violations Active Permits:

Permit Number: 105049
Update Date: 11/02/2012
Inspection Date: 05/19/2003
Violation Code: 6HV3105
Violation: NO CURRENT FINANCIAL RESPONSIBILITY
Violation Citation: Current evidence of financial responsibility not available.
25292.2(a), 25299.33; 2809
Activity: ACTIVE

Permit Number: 105049
Update Date: 11/02/2012
Inspection Date: 05/19/2003
Violation Code: 6HV3112
Violation: 2NDRY CONT TEST NOT DONE (6/36 MOS.)
Violation Citation: Secondary containment testing not conducted at 6months/36 months.
25284.1; 2637(a)

Map ID
Direction
Distance
Elevation

MAP FINDINGS

Site

Database(s)

EDR ID Number
EPA ID Number

PACIFIC BELL LAMSCA01/D3116 (Continued)

S100869961

Activity: ACTIVE

Permit Number: 105049
Update Date: 11/02/2012
Inspection Date: 04/28/2004
Violation Code: 6HV3256
Violation: NO FUNCTIONAL DRAIN BOX/BACKUP
Violation Citation: Fill box drain not functional and backup system is not available.
2635(b)(1)(C)

Activity: ACTIVE

Permit Number: 105049
Update Date: 11/02/2012
Inspection Date: 04/28/2004
Violation Code: 6HV3264
Violation: SPILL CONT. NOT TESTED ANNUALLY
Violation Citation: Spill containment at fill point not tested annually. 25284.2

Activity: ACTIVE

Permit Number: 105049
Update Date: 11/02/2012
Inspection Date: 01/27/2004
Violation Code: 6HV3115
Violation: NO 2NDARY CONTAINMT. TEST/REPAIRS
Violation Citation: Secondary containment testing not completed (passed) for all components &/or repairs to secondary containment components not completed. 25284.1, 25291(a)(2); 2637

Activity: ACTIVE

Permit Number: 105049
Update Date: 11/02/2012
Inspection Date: 04/27/2005
Violation Code: 6HV3102
Violation: OPER. PERMIT NOT CURRENT/ONSITE
Violation Citation: Current Operating Permit not available at facility. 25284(a), 25286(a); 2712(i); 68.1003

Activity: ACTIVE

Permit Number: 105049
Update Date: 11/02/2012
Inspection Date: 04/27/2005
Violation Code: 6HV3255
Violation: SPILL CONTAIN. NOT DRY/IN GOOD CONDITION
Violation Citation: Spill container is not in good condition and/or liquid free.
2635(b)(1), 2636(a)(1)

Activity: ACTIVE

Permit Number: 105049
Update Date: 11/02/2012
Inspection Date: 01/21/2011
Violation Code: 6HV3263
Violation: MONITOR SYSTEM NOT ALL FUNCTIONAL
Violation Citation: Monitoring system components &/or devices are not all functional.
2630, 2641(j), 2632

Activity: ACTIVE

Permit Number: 105049

Map ID
Direction
Distance
Elevation

MAP FINDINGS

Site

Database(s)

EDR ID Number
EPA ID Number

PACIFIC BELL LAMSCA01/D3116 (Continued)

S100869961

Update Date: 11/02/2012
Inspection Date: 03/28/2007
Violation Code: 6HV3192
Violation: NO D.O INSPECTION/INCOMPL;NO REPORTS
Violation Citation: Designated Operator monthly inspection not conducted or incomplete; or
DO inspection reports not onsite 2715 (c)(d)(e)
Activity: ACTIVE

UST:

UST Name: UNDERGROUND TANK 105049 T003
Last Update: 2012-11-02 14:17:38
Permit Number: 105049
Tank Type: DOUBLE WALL
Additional Id: NT2455 (POST JULY 1, 2004 INSTALLATION), RT5295; R
Capacity Gallons: 10000
UST Contents: DIESEL
Other Content Info: DIESEL
Reg Status: ACTIVE
Remove Close Date: Not reported
Year Installed: 2005-09-27 00:00:00
Pipe Type: DOUBLE WALL
Delivery System: SUCTION
Monitor Code: 52
UST Monitor Method: DW TANK DW SUCTION PIPE W/INTERSTITIAL HYDROSTATIC TANK, PIPING, SUMPS
& VENT LINES; VISUAL MONIT FOR PIPE INSIDE BLDG: EGT ONLY

UST Name: UNDERGROUND TANK 105049 T001
Last Update: 2012-11-02 14:17:38
Permit Number: 105049
Tank Type: SINGLE WALL
Additional Id: D-70-6K
Capacity Gallons: 6000
UST Contents: DIESEL
Other Content Info: DIESEL
Reg Status: REMOVED
Remove Close Date: 1991-12-17 00:00:00
Year Installed: 1970-01-01 00:00:00
Pipe Type: SINGLE WALL
Delivery System: SUCTION
Monitor Code: 05
UST Monitor Method: SW TANK DW PIPE W/ POS SHUTOFF-ALARM ON LLD W/ SIRS:SIR ANALY
MONTHLY, TANK TEST BIENNIALY, PIPE TEST ANN 0.1 G/HR OR MO 0.2 G/HR

UST Name: UNDERGROUND TANK 105049 T002
Last Update: 2012-11-02 14:17:38
Permit Number: 105049
Tank Type: DOUBLE WALL
Additional Id: RT1144/NT2455
Capacity Gallons: 6000
UST Contents: DIESEL
Other Content Info: DIESEL
Reg Status: REMOVED
Remove Close Date: 2005-09-12 00:00:00
Year Installed: 1992-01-01 00:00:00
Pipe Type: DOUBLE WALL
Delivery System: SUCTION
Monitor Code: 21

Map ID
Direction
Distance
Elevation

MAP FINDINGS

Site

Database(s)

EDR ID Number
EPA ID Number

PACIFIC BELL LAMSCA01/D3116 (Continued)

S100869961

UST Monitor Method: DW TANK DW SUCTION AND/ OR GRAVITY PIPING WITH INTERSTITIAL MONITORS: INTERSTITIAL.

Name: AT&T CALIFORNIA - D3116
Address: 4711 S SPRING ST
City,State,Zip: LA MESA, CA 91941
Permit Number: Not reported
Business Type: Not reported
EPA Id Number: CAT080030752
APN: Not reported
Last HMMD Inspection: Not reported
Facility Telephone: (619) 607-2131
Permit Status: Permit Renewed
Permit Expiration: Not reported
Date Last Updated: 07/19/2018
Facility Owner: Not reported
Facility Mailing Address: 5001 Executive Pkwy, RM 4W200I, San Ramon, CA 94583
Facility Mailing City: Not reported
Facility Mailing State: Not reported
Facility Mailing Zip: Not reported
UST Owner: Y
Handle Regulated Hazmat: Not reported
Own Or Operate UST: Not reported
Subject To APSA: Not reported
Generate Haz Waste: Y
Treat Haz Waste: N
Generate Medical Waste: Not reported

UST DTL:

Record ID: DEH2002-HUPFP-105049
Permit Status: Permit Renewed
Active Permit: Y
Facility Id Number: 37-000-105049
Facility Type (Ust Facility): Other
Tank Owner Name: AT&T Corp.
Tankid: D3116U002
Tank Status: SEE FILE
Date Ust Permanently Closed: 04/17/2018
Tank Use: Emergency Generator Fuel
Piping System Type: Conventional Suction
Last Updated: 2018-04-18T01:30:20.000
Tank Capacityin Gallons: 10000
Tank Contents: Diesel
Type Of Tank: Double Wall

Record ID: DEH2002-HUPFP-105049
Permit Status: Permit Renewed
Active Permit: Y
Facility Id Number: 37-000-105049
Facility Type (Ust Facility): Other
Tank Owner Name: AT&T California
Tankid: 82976
Tank Status: Active
Date Ust Permanently Closed: Not reported
Tank Use: Emergency Generator Fuel
Piping System Type: Conventional Suction
Last Updated: 2019-04-21T08:42:22.000

Map ID
Direction
Distance
Elevation

MAP FINDINGS

Site

Database(s)

EDR ID Number
EPA ID Number

PACIFIC BELL LAMSCA01/D3116 (Continued)

S100869961

Tank Capacity in Gallons: 10369
Tank Contents: Diesel
Type Of Tank: Double Wall

Waste and Materials:

Record ID: DEH2002-HUPFP-105049
Permit Status: Permit Renewed
Active Permit: Y
Child Record Id: DEH2019-HCHEM-0207732
Trade Secret: N
Hazardous Material Type: Mixture
Last Updated: 2019-04-21T08:42:22.000
Chemical Name: Lead Acid Batteries
Common Name: Lead Acid Batteries
Case Number: Not reported

Record ID: DEH2002-HUPFP-105049
Permit Status: Permit Renewed
Active Permit: Y
Child Record Id: DEH2019-HCHEM-0207733
Trade Secret: N
Hazardous Material Type: Pure
Last Updated: 2019-04-21T08:42:22.000
Chemical Name: Diesel Fuel No. 2
Common Name: Diesel Fuel No. 2
Case Number: 68476-34-6

Record ID: DEH2002-HUPFP-105049
Permit Status: Permit Renewed
Active Permit: Y
Child Record Id: DEH2017-HCHEM-0130304
Trade Secret: N
Hazardous Material Type: Mixture
Last Updated: 2017-02-17T01:18:01.000
Chemical Name: Lead Acid Batteries
Common Name: Lead Acid Batteries
Case Number: Not reported

Record ID: DEH2002-HUPFP-105049
Permit Status: Permit Renewed
Active Permit: Y
Child Record Id: DEH2017-HCHEM-0130305
Trade Secret: N
Hazardous Material Type: Pure
Last Updated: 2017-02-17T01:18:01.000
Chemical Name: Diesel Fuel No. 2
Common Name: Diesel Fuel No. 2
Case Number: 68476-34-6

Record ID: DEH2002-HUPFP-105049
Permit Status: Permit Renewed
Active Permit: Y
Child Record Id: DEH2018-HCHEM-0170408
Trade Secret: N
Hazardous Material Type: Mixture
Last Updated: 2018-10-26T23:53:41.000
Chemical Name: Lead Acid Batteries

Map ID
Direction
Distance
Elevation

MAP FINDINGS

Site

Database(s)

EDR ID Number
EPA ID Number

PACIFIC BELL LAMSCA01/D3116 (Continued)

S100869961

Common Name: Lead Acid Batteries
Case Number: Not reported

Record ID: DEH2002-HUPFP-105049
Permit Status: Permit Renewed
Active Permit: Y
Child Record Id: DEH2017-HCHEM-0141759
Trade Secret: N
Hazardous Material Type: Mixture
Last Updated: 2018-01-16T15:57:40.000
Chemical Name: Lead Acid Batteries
Common Name: Lead Acid Batteries
Case Number: Not reported

Record ID: DEH2002-HUPFP-105049
Permit Status: Permit Renewed
Active Permit: Y
Child Record Id: DEH2017-HCHEM-0141760
Trade Secret: N
Hazardous Material Type: Pure
Last Updated: 2018-01-16T15:57:40.000
Chemical Name: Diesel Fuel No. 2
Common Name: Diesel Fuel No. 2
Case Number: 68476-34-6

Record ID: DEH2002-HUPFP-105049
Permit Status: Permit Renewed
Active Permit: Y
Child Record Id: DEH2018-HCHEM-0170409
Trade Secret: N
Hazardous Material Type: Pure
Last Updated: 2018-10-26T23:53:41.000
Chemical Name: Diesel Fuel No. 2
Common Name: Diesel Fuel No. 2
Case Number: 68476-34-6

Name: PACIFIC BELL DBA AT&T CALIFORNIA - D3116
Address: 4711 S SPRING ST
City,State,Zip: LA MESA, CA 91941
Permit Number: 105049
Business Type: 6HK52
EPA Id Number: CAT080030472
APN: 494-402-19-00
Last HMMD Inspection: 01/17/2012
Facility Telephone: 619-464-0008
Permit Status: OPEN
Permit Expiration: 06/30/2013
Date Last Updated: 11/02/2012
Facility Owner: PACIFIC BELL DBA AT&T CALIFORNIA
Facility Mailing Address: 2600 CAMINO RAMON, ROOM 3E000
Facility Mailing City: SAN RAMON
Facility Mailing State: CA
Facility Mailing Zip: 94583-0995
UST Owner: PACIFIC BELL TELEPHONE DBA AT&T CALIFORNIA
Handle Regulated Hazmat: Y
Own Or Operate UST: Y

Map ID
Direction
Distance
Elevation

MAP FINDINGS

Site

Database(s)

EDR ID Number
EPA ID Number

PACIFIC BELL LAMSCA01/D3116 (Continued)

S100869961

Subject To APSA: Not reported
Generate Haz Waste: Not reported
Treat Haz Waste: Not reported
Generate Medical Waste: Not reported

Inventory Active Permits (not SQG Medical):

Permit Number: 105049
Update Date: 11/02/2012
Case Number: 68476-34-6
Name: DIESEL FUEL OIL NO. 2
Other Information: UNDERGROUND TANK 105049 T003
Material Waste: Material
Hazardous Categories 1: FIRE
Hazardous Categories 2: ACUTE

Permit Number: 105049
Update Date: 11/02/2012
Case Number: 7664-93-9
Name: SULFURIC ACID 47% BATTERY ELECTROLYTE
Other Information: LEAD ACID BATTERIES
Material Waste: Material
Hazardous Categories 1: ACUTE
Hazardous Categories 2: EXTREMELY HAZARDOUS

Violations Active Permits:

Permit Number: 105049
Update Date: 11/02/2012
Inspection Date: 05/19/2003
Violation Code: 6HV3105
Violation: NO CURRENT FINANCIAL RESPONSIBILITY
Violation Citation: Current evidence of financial responsibility not available.
25292.2(a), 25299.33; 2809
Activity: ACTIVE

Permit Number: 105049
Update Date: 11/02/2012
Inspection Date: 05/19/2003
Violation Code: 6HV3112
Violation: 2NDRY CONT TEST NOT DONE (6/36 MOS.)
Violation Citation: Secondary containment testing not conducted at 6months/36 months.
25284.1; 2637(a)
Activity: ACTIVE

Permit Number: 105049
Update Date: 11/02/2012
Inspection Date: 04/28/2004
Violation Code: 6HV3256
Violation: NO FUNCTIONAL DRAIN BOX/BACKUP
Violation Citation: Fill box drain not functional and backup system is not available.
2635(b)(1)(C)
Activity: ACTIVE

Permit Number: 105049
Update Date: 11/02/2012
Inspection Date: 04/28/2004
Violation Code: 6HV3264
Violation: SPILL CONT. NOT TESTED ANNUALLY

Map ID
Direction
Distance
Elevation

MAP FINDINGS

Site

Database(s)

EDR ID Number
EPA ID Number

PACIFIC BELL LAMSCA01/D3116 (Continued)

S100869961

Violation Citation: Spill containment at fill point not tested annually. 25284.2
Activity: ACTIVE

Permit Number: 105049
Update Date: 11/02/2012
Inspection Date: 01/27/2004
Violation Code: 6HV3115
Violation: NO 2NDARY CONTAINMT. TEST/REPAIRS
Violation Citation: Secondary containment testing not completed (passed) for all components &/or repairs to secondary containment components not completed. 25284.1, 25291(a)(2); 2637
Activity: ACTIVE

Permit Number: 105049
Update Date: 11/02/2012
Inspection Date: 04/27/2005
Violation Code: 6HV3102
Violation: OPER. PERMIT NOT CURRENT/ONSITE
Violation Citation: Current Operating Permit not available at facility. 25284(a), 25286(a); 2712(i); 68.1003
Activity: ACTIVE

Permit Number: 105049
Update Date: 11/02/2012
Inspection Date: 04/27/2005
Violation Code: 6HV3255
Violation: SPILL CONTAIN. NOT DRY/IN GOOD CONDITION
Violation Citation: Spill container is not in good condition and/or liquid free. 2635(b)(1), 2636(a)(1)
Activity: ACTIVE

Permit Number: 105049
Update Date: 11/02/2012
Inspection Date: 01/21/2011
Violation Code: 6HV3263
Violation: MONITOR SYSTEM NOT ALL FUNCTIONAL
Violation Citation: Monitoring system components &/or devices are not all functional. 2630, 2641(j), 2632
Activity: ACTIVE

Permit Number: 105049
Update Date: 11/02/2012
Inspection Date: 03/28/2007
Violation Code: 6HV3192
Violation: NO D.O INSPECTION/INCOMPL;NO REPORTS
Violation Citation: Designated Operator monthly inspection not conducted or incomplete; or DO inspection reports not onsite 2715 (c)(d)(e)
Activity: ACTIVE

UST:

UST Name: UNDERGROUND TANK 105049 T003
Last Update: 2012-11-02 14:17:38
Permit Number: 105049
Tank Type: DOUBLE WALL
Additional Id: NT2455 (POST JULY 1, 2004 INSTALLATION), RT5295; R
Capacity Gallons: 10000
UST Contents: DIESEL

Map ID
Direction
Distance
Elevation

MAP FINDINGS

Site

Database(s)

EDR ID Number
EPA ID Number

PACIFIC BELL LAMSCA01/D3116 (Continued)

S100869961

Other Content Info: DIESEL
Reg Status: ACTIVE
Remove Close Date: Not reported
Year Installed: 2005-09-27 00:00:00
Pipe Type: DOUBLE WALL
Delivery System: SUCTION
Monitor Code: 52
UST Monitor Method: DW TANK DW SUCTION PIPE W/INTERSTITIAL HYDROSTATIC TANK, PIPING, SUMPS & VENT LINES; VISUAL MONIT FOR PIPE INSIDE BLDG: EGT ONLY

UST Name: UNDERGROUND TANK 105049 T001
Last Update: 2012-11-02 14:17:38
Permit Number: 105049
Tank Type: SINGLE WALL
Additional Id: D-70-6K
Capacity Gallons: 6000
UST Contents: DIESEL
Other Content Info: DIESEL
Reg Status: REMOVED
Remove Close Date: 1991-12-17 00:00:00
Year Installed: 1970-01-01 00:00:00
Pipe Type: SINGLE WALL
Delivery System: SUCTION
Monitor Code: 05
UST Monitor Method: SW TANK DW PIPE W/ POS SHUTOFF-ALARM ON LLD W/ SIRS:SIR ANALY MONTHLY, TANK TEST BIENNIALY, PIPE TEST ANN 0.1 G/HR OR MO 0.2 G/HR

UST Name: UNDERGROUND TANK 105049 T002
Last Update: 2012-11-02 14:17:38
Permit Number: 105049
Tank Type: DOUBLE WALL
Additional Id: RT1144/NT2455
Capacity Gallons: 6000
UST Contents: DIESEL
Other Content Info: DIESEL
Reg Status: REMOVED
Remove Close Date: 2005-09-12 00:00:00
Year Installed: 1992-01-01 00:00:00
Pipe Type: DOUBLE WALL
Delivery System: SUCTION
Monitor Code: 21
UST Monitor Method: DW TANK DW SUCTION AND/ OR GRAVITY PIPING WITH INTERSTITIAL MONITORS: INTERSTITIAL.

SWEEPS UST:

Name: PACIFIC BELL LAMSCA01/D3116
Address: 4711 S SPRING ST
City: LA MESA
Status: Active
Comp Number: 5049
Number: 9
Board Of Equalization: 44-001027
Referral Date: Not reported
Action Date: 06-26-92
Created Date: 02-29-88
Owner Tank Id: Not reported

Map ID
Direction
Distance
Elevation

MAP FINDINGS

Site

Database(s)

EDR ID Number
EPA ID Number

PACIFIC BELL LAMSCA01/D3116 (Continued)

S100869961

SWRCB Tank Id: 37-000-005049-000002
Tank Status: A
Capacity: 6000
Active Date: Not reported
Tank Use: M.V. FUEL
STG: P
Content: OTHER
Number Of Tanks: 1

Name: PACIFIC BELL LAMSCA01/D3116
Address: 4711 S SPRING ST
City: LA MESA
Status: Not reported
Comp Number: 5049
Number: Not reported
Board Of Equalization: 44-001027
Referral Date: Not reported
Action Date: Not reported
Created Date: Not reported
Owner Tank Id: Not reported
SWRCB Tank Id: 37-000-005049-000001
Tank Status: Not reported
Capacity: 6000
Active Date: Not reported
Tank Use: M.V. FUEL
STG: PRODUCT
Content: OTHER
Number Of Tanks: 1

**G42
NW
< 1/8
0.121 mi.
639 ft.**

**CITY OF LA MESA POLICE
8085 UNIVERSITY AVE
LA MESA, CA 91942
Site 1 of 3 in cluster G**

**AST
San Diego Co. HMMD
CERS TANKS
CHMIRS
HAZNET
CERS**

**S109447800
N/A**

**Relative:
Lower**

AST:

**Actual:
536 ft.**

Name: CITY OF LA MESA POLICE DEPT
Address: 8085 UNIVERSITY AVE
City/Zip: LA MESA,
Certified Unified Program Agencies: Not reported
Owner: CITY OF LA MESA
Total Gallons: Not reported
CERSID: 10395394
Facility ID: 37-000-209716
Business Name: CITY OF LA MESA POLICE DEPT
Phone: 619-667-1400
Fax: Not reported
Mailing Address: 8085 UNIVERSITY AV
Mailing Address City: LA MESA
Mailing Address State: CA
Mailing Address Zip Code: 91942
Operator Name: CITY OF LA MESA
Operator Phone: 619-667-1400
Owner Phone: 6196671400
Owner Mail Address: 8085 UNIVERSITY AVE
Owner State: CA
Owner Zip Code: 91942

Map ID
Direction
Distance
Elevation

MAP FINDINGS

Site

Database(s)

EDR ID Number
EPA ID Number

CITY OF LA MESA POLICE (Continued)

S109447800

Owner Country: United States
Property Owner Name: CITY OF LA MESA
Property Owner Phone: Not reported
Property Owner Mailing Address: Not reported
Property Owner City: Not reported
Property Owner Stat : Not reported
Property Owner Zip Code: 0
Property Owner Country: United States
EPAID: Not reported

HMMD SAN DIEGO:

Name: CITY OF LA MESA POLICE DEPT
Address: 8085 UNIVERSITY AVE
City,State,Zip: LA MESA, CA 91942-5548
Permit Number: Not reported
Business Type: Not reported
EPA Id Number: Not reported
APN: Not reported
Last HMMD Inspection: Not reported
Facility Telephone: 619-667-1400
Permit Status: Permit Renewed
Permit Expiration: Not reported
Date Last Updated: 05/10/2018
Facility Owner: Not reported
Facility Mailing Address: 8085 UNIVERSITY AV, LA MESA, CA 91942
Facility Mailing City: Not reported
Facility Mailing State: Not reported
Facility Mailing Zip: Not reported
UST Owner: N
Handle Regulated Hazmat: Not reported
Own Or Operate UST: Not reported
Subject To APSA: Not reported
Generate Haz Waste: N
Treat Haz Waste: N
Generate Medical Waste: Not reported

Inspection Violation:

Record ID: DEH2008-HUPFP-209716
Permit Status: Permit Renewed
Active Permit: Y
Facility Id Number: 37-000-209716
Program Element: Medical Waste
Inspection Type: Routine
Inspection Number: 4113666
Return To Compliance Date: 2016-06-27T00:00:00.000
Nov: No
Violation Classification: Minor
Underground Storage Tank Id: Not reported
Container/Tank Id: Not reported
Last Update: 2018-07-31T00:00:00.000
Inspection Date: 2014-07-03T13:24:00.000
Violation Code: 4209 Primary containers accumulating MW not labeled with generator's name, address, and phone number. 68.1205

Record ID: DEH2008-HUPFP-209716
Permit Status: Permit Renewed
Active Permit: Y

Map ID
Direction
Distance
Elevation

MAP FINDINGS

Site

Database(s)

EDR ID Number
EPA ID Number

CITY OF LA MESA POLICE (Continued)

S109447800

Facility Id Number: 37-000-209716
Program Element: Aboveground Petroleum Storage Act
Inspection Type: Routine
Inspection Number: 4113666
Return To Compliance Date: 2014-07-10T00:00:00.000
Nov: No
Violation Classification: Minor
Underground Storage Tank Id: Not reported
Container/Tank Id: Not reported
Last Update: 2018-07-31T00:00:00.000
Inspection Date: 2014-07-03T13:24:00.000
Violation Code: 4010001 Failure to prepare and implement a Spill Prevention Control and Countermeasure (SPCC) Plan; 40 CFR 1 112.3; HSC 6.67 25270.4.5(a).

Waste and Materials:

Record ID: DEH2008-HUPFP-209716
Permit Status: Permit Renewed
Active Permit: Y
Child Record Id: DEH2016-HCHEM-0107327
Trade Secret: N
Hazardous Material Type: Mixture
Last Updated: 2016-08-04T02:32:33.000
Chemical Name: DIESEL FUEL
Common Name: DIESEL FUEL
Case Number: 68476-34-6

Record ID: DEH2008-HUPFP-209716
Permit Status: Permit Renewed
Active Permit: Y
Child Record Id: DEH2016-HWAST-0088624
Trade Secret: N
Hazardous Material Type: Not reported
Last Updated: 2016-08-04T02:32:33.000
Chemical Name: Sharps Waste and Red Bag Waste
Common Name: Sharps Waste and Red Bag Waste
Case Number: Not reported

Record ID: DEH2008-HUPFP-209716
Permit Status: Permit Renewed
Active Permit: Y
Child Record Id: DEH2018-HCHEM-0182821
Trade Secret: N
Hazardous Material Type: Mixture
Last Updated: 2018-07-31T02:32:40.000
Chemical Name: DIESEL FUEL
Common Name: DIESEL FUEL
Case Number: 68476-34-6

Record ID: DEH2008-HUPFP-209716
Permit Status: Permit Renewed
Active Permit: Y
Child Record Id: DEH2018-HWAST-0156932
Trade Secret: N
Hazardous Material Type: Not reported
Last Updated: 2018-07-31T02:32:40.000
Chemical Name: Sharps Waste and Red Bag Waste
Common Name: Sharps Waste and Red Bag Waste

Map ID
Direction
Distance
Elevation

MAP FINDINGS

Site

Database(s)

EDR ID Number
EPA ID Number

CITY OF LA MESA POLICE (Continued)

S109447800

Case Number: Not reported

Record ID: DEH2008-HUPFP-209716
Permit Status: Permit Renewed
Active Permit: Y
Child Record Id: DEH2017-HCHEM-0143480
Trade Secret: N
Hazardous Material Type: Mixture
Last Updated: 2017-10-31T01:02:24.000
Chemical Name: DIESEL FUEL
Common Name: DIESEL FUEL
Case Number: 68476-34-6

Record ID: DEH2008-HUPFP-209716
Permit Status: Permit Renewed
Active Permit: Y
Child Record Id: DEH2017-HWAST-0122238
Trade Secret: N
Hazardous Material Type: Not reported
Last Updated: 2017-10-31T01:02:24.000
Chemical Name: Sharps Waste and Red Bag Waste
Common Name: Sharps Waste and Red Bag Waste
Case Number: Not reported

Name: CITY OF LA MESA POLICE DEPT
Address: 8085 UNIVERSITY AVE
City,State,Zip: LA MESA, CA 91942
Permit Number: 209716
Business Type: 6HK18
EPA Id Number: Not reported
APN: 470-571-13-00
Last HMMD Inspection: 05/24/2011
Facility Telephone: 619-667-1400
Permit Status: OPEN
Permit Expiration: 08/31/2013
Date Last Updated: 11/02/2012
Facility Owner: CITY OF LA MESA
Facility Mailing Address: 8085 UNIVERSITY AV
Facility Mailing City: La Mesa
Facility Mailing State: CA
Facility Mailing Zip: 91942
UST Owner: Not reported
Handle Regulated Hazmat: Y
Own Or Operate UST: Not reported
Subject To APSA: Y
Generate Haz Waste: Not reported
Treat Haz Waste: Not reported
Generate Medical Waste: N

Inventory Active Permits (not SQG Medical):
Permit Number: 209716
Update Date: 11/02/2012
Case Number: 68476-34-6
Name: DIESEL FUEL
Other Information: Not reported
Material Waste: Material
Hazardous Categories 1: FIRE

Map ID
Direction
Distance
Elevation

MAP FINDINGS

Site

Database(s)

EDR ID Number
EPA ID Number

CITY OF LA MESA POLICE (Continued)

S109447800

Hazardous Categories 2: Not reported

CERS TANKS:

Name: CITY OF LA MESA POLICE DEPT
Address: 8085 UNIVERSITY AVE
City,State,Zip: LA MESA, CA 91942-5548
Site ID: 106171
CERS ID: 10395394
CERS Description: Aboveground Petroleum Storage

CHMIRS:

Name: Not reported
Address: 8085 UNIVERSITY AVE
City,State,Zip: LA MESA, CA 91942
OES Incident Number: 12-1992
OES notification: 04/04/2012
OES Date: Not reported
OES Time: Not reported
Date Completed: Not reported
Property Use: Not reported
Agency Id Number: Not reported
Agency Incident Number: Not reported
Time Notified: Not reported
Time Completed: Not reported
Surrounding Area: Not reported
Estimated Temperature: Not reported
Property Management: Not reported
More Than Two Substances Involved?: Not reported
Resp Agncy Personnel # Of Decontaminated: Not reported
Responding Agency Personnel # Of Injuries: Not reported
Responding Agency Personnel # Of Fatalities: Not reported
Others Number Of Decontaminated: Not reported
Others Number Of Injuries: Not reported
Others Number Of Fatalities: Not reported
Vehicle Make/year: Not reported
Vehicle License Number: Not reported
Vehicle State: Not reported
Vehicle Id Number: Not reported
CA DOT PUC/ICC Number: Not reported
Company Name: Not reported
Reporting Officer Name/ID: Not reported
Report Date: Not reported
Facility Telephone: Not reported
Waterway Involved: Yes
Waterway: storm drain
Spill Site: Road
Cleanup By: Reporting Party
Containment: Not reported
What Happened: Not reported
Type: Not reported
Measure: Gal(s)
Other: Not reported
Date/Time: 830
Year: 2012
Agency: City of La Mesa

Map ID
Direction
Distance
Elevation

MAP FINDINGS

Site

Database(s)

EDR ID Number
EPA ID Number

CITY OF LA MESA POLICE (Continued)

S109447800

Incident Date: 4/4/2012
Admin Agency: San Diego County Health Services Department
Amount: Not reported
Contained: Yes
Site Type: storm drain
E Date: Not reported
Substance: Sewage
Quantity Released: 150
Unknown: Not reported
Substance #2: Not reported
Substance #3: Not reported
Evacuations: Not reported
Number of Injuries: Not reported
Number of Fatalities: Not reported
#1 Pipeline: Not reported
#2 Pipeline: Not reported
#3 Pipeline: Not reported
#1 Vessel >= 300 Tons: Not reported
#2 Vessel >= 300 Tons: Not reported
#3 Vessel >= 300 Tons: Not reported
Evacs: Not reported
Injuries: Not reported
FataIs: Not reported
Comments: Not reported
Description: RP states that an overflow due to rag blockage in the main line resulted in the release of less than 150 gallons of sewage. The release is contained and cleanup is complete. A storm drain has been impacted.

HAZNET:

Name: CITY OF LA MESA POLICE
Address: 8085 UNIVERSITY AVE
City,State,Zip: LA MESA, CA 91942
Year: 2017
GEPAID: CAL000430422
Contact: GLENN MORRIS
Telephone: 6196677531
Mailing Name: Not reported
Mailing Address: 8085 UNIVERSITY AVE
Mailing City,St,Zip: LA MESA, CA 91942
Gen County: San Diego
TSD EPA ID: NMD002208627
TSD County: 99
Tons: 0.016
CA Waste Code: 551-Laboratory waste chemicals
Method: H141-Storage, Bulking, And/Or Transfer Off Site--No Treatment/Reovery (H010-H129) Or (H131-H135)
Facility County: San Diego

Name: CITY OF LA MESA POLICE
Address: 8085 UNIVERSITY AVE
City,State,Zip: LA MESA, CA 91942
Year: 2017
GEPAID: CAL000430422
Contact: GLENN MORRIS
Telephone: 6196677531

Map ID
Direction
Distance
Elevation

MAP FINDINGS

Site

Database(s)

EDR ID Number
EPA ID Number

CITY OF LA MESA POLICE (Continued)

S109447800

Mailing Name: Not reported
Mailing Address: 8085 UNIVERSITY AVE
Mailing City,St,Zip: LA MESA, CA 91942
Gen County: San Diego
TSD EPA ID: NMD002208627
TSD County: 99
Tons: 0.0095
CA Waste Code: 331-Off-specification, aged or surplus organics
Method: H141-Storage, Bulking, And/Or Transfer Off Site--No Treatment/Reovery
(H010-H129) Or (H131-H135)
Facility County: San Diego

Name: CITY OF LA MESA POLICE
Address: 8085 UNIVERSITY AVE
City,State,Zip: LA MESA, CA 91942
Year: 2017
GEPAID: CAL000430422
Contact: GLENN MORRIS
Telephone: 6196677531
Mailing Name: Not reported
Mailing Address: 8085 UNIVERSITY AVE
Mailing City,St,Zip: LA MESA, CA 91942
Gen County: San Diego
TSD EPA ID: NMD002208627
TSD County: 99
Tons: 0.019
CA Waste Code: 221-Waste oil and mixed oil
Method: H141-Storage, Bulking, And/Or Transfer Off Site--No Treatment/Reovery
(H010-H129) Or (H131-H135)
Facility County: San Diego

Name: CITY OF LA MESA POLICE
Address: 8085 UNIVERSITY AVE
City,State,Zip: LA MESA, CA 91942
Year: 2017
GEPAID: CAL000430422
Contact: GLENN MORRIS
Telephone: 6196677531
Mailing Name: Not reported
Mailing Address: 8085 UNIVERSITY AVE
Mailing City,St,Zip: LA MESA, CA 91942
Gen County: San Diego
TSD EPA ID: NMD002208627
TSD County: 99
Tons: 0.051
CA Waste Code: 513-Empty containers less than 30 gallons
Method: H141-Storage, Bulking, And/Or Transfer Off Site--No Treatment/Reovery
(H010-H129) Or (H131-H135)
Facility County: San Diego

CERS:

Name: CITY OF LA MESA POLICE DEPT
Address: 8085 UNIVERSITY AVE
City,State,Zip: LA MESA, CA 91942-5548
Site ID: 106171
CERS ID: 10395394
CERS Description: Chemical Storage Facilities

Map ID
Direction
Distance
Elevation

MAP FINDINGS

Site

Database(s)

EDR ID Number
EPA ID Number

CITY OF LA MESA POLICE (Continued)

S109447800

Violations:

Site ID: 106171
Site Name: CITY OF LA MESA POLICE DEPT
Violation Date: 07-03-2014
Citation: HSC 6.67 25270.4.5(a) - California Health and Safety Code, Chapter 6.67, Section(s) 25270.4.5(a)
Violation Description: Failure to prepare and implement a Spill Prevention Control and Countermeasure (SPCC) Plan .
Violation Notes: Returned to compliance on 07/10/2014.
Violation Division: San Diego County Department of Env Health
Violation Program: APSA
Violation Source: CERS

Evaluation:

Eval General Type: Compliance Evaluation Inspection
Eval Date: 05-04-2018
Violations Found: No
Eval Type: Routine done by local agency
Eval Notes: Inspector: Griffin Donelle Inspection ID:5936386
Eval Division: San Diego County Department of Env Health
Eval Program: APSA
Eval Source: CERS

Eval General Type: Compliance Evaluation Inspection
Eval Date: 05-04-2018
Violations Found: No
Eval Type: Routine done by local agency
Eval Notes: Inspector: Griffin Donelle Inspection ID:5936386
Eval Division: San Diego County Department of Env Health
Eval Program: HMRRP
Eval Source: CERS

Eval General Type: Compliance Evaluation Inspection
Eval Date: 06-27-2016
Violations Found: No
Eval Type: Routine done by local agency
Eval Notes: Inspector: Griffin Donelle Inspection ID:5464886
Eval Division: San Diego County Department of Env Health
Eval Program: APSA
Eval Source: CERS

Eval General Type: Compliance Evaluation Inspection
Eval Date: 06-27-2016
Violations Found: No
Eval Type: Routine done by local agency
Eval Notes: Inspector: Griffin Donelle Inspection ID:5464886
Eval Division: San Diego County Department of Env Health
Eval Program: HMRRP
Eval Source: CERS

Eval General Type: Compliance Evaluation Inspection
Eval Date: 07-03-2014
Violations Found: No
Eval Type: Routine done by local agency
Eval Notes: Inspector: Fitzmaurice Mark Inspection ID:4113666
Eval Division: San Diego County Department of Env Health

Map ID
Direction
Distance
Elevation

MAP FINDINGS

Site

Database(s)

EDR ID Number
EPA ID Number

CITY OF LA MESA POLICE (Continued)

S109447800

Eval Program: HMRRP
Eval Source: CERS

Eval General Type: Compliance Evaluation Inspection
Eval Date: 07-03-2014
Violations Found: Yes
Eval Type: Routine done by local agency
Eval Notes: Inspector: Fitzmaurice Mark Inspection ID:4113666
Eval Division: San Diego County Department of Env Health
Eval Program: APSA
Eval Source: CERS

Affiliation:

Affiliation Type Desc: CUPA District
Entity Name: San Diego County Env Health
Entity Title: Not reported
Affiliation Address: PO Box 129261
Affiliation City: San Diego
Affiliation State: CA
Affiliation Country: Not reported
Affiliation Zip: 92112-9261
Affiliation Phone: (858) 505-6880

Affiliation Type Desc: Legal Owner
Entity Name: City of La Mesa
Entity Title: Not reported
Affiliation Address: 8085 UNIVERSITY AVE
Affiliation City: LA MESA
Affiliation State: CA
Affiliation Country: United States
Affiliation Zip: 91942
Affiliation Phone: (619) 667-1400

Affiliation Type Desc: Parent Corporation
Entity Name: CITY OF LA MESA POLICE DEPT
Entity Title: Not reported
Affiliation Address: Not reported
Affiliation City: Not reported
Affiliation State: Not reported
Affiliation Country: Not reported
Affiliation Zip: Not reported
Affiliation Phone: Not reported

Affiliation Type Desc: Environmental Contact
Entity Name: Christine McMillen
Entity Title: Not reported
Affiliation Address: 8085 UNIVERSITY AV
Affiliation City: LA MESA
Affiliation State: CA
Affiliation Country: Not reported
Affiliation Zip: 91942
Affiliation Phone: Not reported

Affiliation Type Desc: Identification Signer
Entity Name: CHRISTINE MCMILLEN
Entity Title: POLICE SERVICES MANAGER
Affiliation Address: Not reported

Map ID
Direction
Distance
Elevation

MAP FINDINGS

Site

Database(s)

EDR ID Number
EPA ID Number

CITY OF LA MESA POLICE (Continued)

S109447800

Affiliation City: Not reported
Affiliation State: Not reported
Affiliation Country: Not reported
Affiliation Zip: Not reported
Affiliation Phone: Not reported

Affiliation Type Desc: Document Preparer
Entity Name: CHRISTINE MCMILLEN
Entity Title: Not reported
Affiliation Address: Not reported
Affiliation City: Not reported
Affiliation State: Not reported
Affiliation Country: Not reported
Affiliation Zip: Not reported
Affiliation Phone: Not reported

Affiliation Type Desc: Facility Mailing Address
Entity Name: Mailing Address
Entity Title: Not reported
Affiliation Address: 8085 UNIVERSITY AV
Affiliation City: LA MESA
Affiliation State: CA
Affiliation Country: Not reported
Affiliation Zip: 91942
Affiliation Phone: Not reported

Affiliation Type Desc: Operator
Entity Name: City of La Mesa
Entity Title: Not reported
Affiliation Address: Not reported
Affiliation City: Not reported
Affiliation State: Not reported
Affiliation Country: Not reported
Affiliation Zip: Not reported
Affiliation Phone: (619) 667-1400

**G43
NW
< 1/8
0.121 mi.
639 ft.**

**CITY OF LA MESA POLICE
8085 UNIVERSITY AVE
LA MESA, CA 91942**

RCRA NonGen / NLR

**1024861922
CAL000430422**

**Relative:
Lower**

RCRA NonGen / NLR:

**Actual:
536 ft.**

Date form received by agency: 09/01/2017
Facility name: CITY OF LA MESA POLICE
Facility address: 8085 UNIVERSITY AVE
LA MESA, CA 91942
EPA ID: CAL000430422
Contact: GLENN MORRIS
Contact address: 8085 UNIVERSITY AVE
LA MESA, CA 91942
Contact country: Not reported
Contact telephone: 619-667-7531
Contact email: GMORRIS@CI.LA-MESA.CA.US
EPA Region: 09
Classification: Non-Generator
Description: Handler: Non-Generators do not presently generate hazardous waste

Map ID
Direction
Distance
Elevation

MAP FINDINGS

Site

Database(s)

EDR ID Number
EPA ID Number

CITY OF LA MESA POLICE (Continued)

1024861922

Owner/Operator Summary:

Owner/operator name: CITY OF LA MESA POLICE
Owner/operator address: 8085 UNIVERSITY AVE
LA MESA, CA 91942
Owner/operator country: Not reported
Owner/operator telephone: 619-667-1400
Owner/operator email: Not reported
Owner/operator fax: Not reported
Owner/operator extension: Not reported
Legal status: Other
Owner/Operator Type: Owner
Owner/Op start date: Not reported
Owner/Op end date: Not reported

Owner/operator name: GLENN MORRIS
Owner/operator address: 8085 UNIVERSITY AVE
LA MESA, CA 91942
Owner/operator country: Not reported
Owner/operator telephone: 619-667-7531
Owner/operator email: Not reported
Owner/operator fax: Not reported
Owner/operator extension: Not reported
Legal status: Other
Owner/Operator Type: Operator
Owner/Op start date: Not reported
Owner/Op end date: Not reported

Handler Activities Summary:

U.S. importer of hazardous waste: No
Mixed waste (haz. and radioactive): No
Recycler of hazardous waste: No
Transporter of hazardous waste: Yes
Treater, storer or disposer of HW: No
Underground injection activity: No
On-site burner exemption: No
Furnace exemption: No
Used oil fuel burner: No
Used oil processor: No
Used oil refiner: No
Used oil fuel marketer to burner: No
Used oil Specification marketer: No
Used oil transfer facility: No
Used oil transporter: No

Violation Status: No violations found

H44
WSW
< 1/8
0.124 mi.
655 ft.

EATON JOE
8068 LA MESA BLVD
SAN DIEGO, CA
Site 1 of 7 in cluster H

EDR Hist Auto 1008997614
N/A

Relative:
Lower

EDR Hist Auto

Actual:
522 ft.

Year: Name:
1952 EATON JOE

Type:
AUTOMOBILE REPAIRING

Map ID
Direction
Distance
Elevation

MAP FINDINGS

EDR ID Number
EPA ID Number

G45
NNW
1/8-1/4
0.133 mi.
702 ft.
LA MESA LUMBER COMPANY
1481 SPRING STREET
LA MESA, CA 92041
Site 3 of 3 in cluster G

HIST UST
U001571819
N/A

Relative:
Lower

HIST UST:

Actual:
526 ft.

Name: LA MESA LUMBER COMPANY
Address: 1481 SPRING STREET
City,State,Zip: LA MESA, CA 92041
File Number: 0002B636
URL: <http://geotracker.waterboards.ca.gov/ustpdfs/pdf/0002B636.pdf>
Region: STATE
Facility ID: 00000067103
Facility Type: Other
Other Type: RETAIL-BUILDING MAT.
Contact Name: JAY T. MEHTA
Telephone: 6194660511
Owner Name: LA MESA LUMBER COMPANY
Owner Address: 8255 UNIVERSITY AVENUE
Owner City,St,Zip: LA MESA, CA 92041
Total Tanks: 0001

Tank Num: 001
Container Num: ONE
Year Installed: 1966
Tank Capacity: 00001000
Tank Used for: WASTE
Type of Fuel: 2
Container Construction Thickness: X
Leak Detection: Visual

[Click here for Geo Tracker PDF:](#)

I46
North
1/8-1/4
0.156 mi.
825 ft.
ENTERPRISE RENT A CAR
4939 SPRING ST
LA MESA, CA 91941
Site 1 of 3 in cluster I

SAN DIEGO CO. SAM
CPS-SLIC
San Diego Co. HMMD
CERS
S100942040
N/A

Relative:
Lower

SAN DIEGO CO. SAM:

Actual:
535 ft.

Name: ENTERPRISE RENT A CAR
Address: 4939 SPRING ST
City,State,Zip: LA MESA, CA 919415066
Case Number: H28354-001
Agency: DEH Site Assessment & Mitigation
Funding: Private - VAP
Facility Type: Soils Only
Facility Status: Closed Case
Date: 3/19/1990
Date Began: 6/7/1988

Name: PCL CONSTRUCTION
Address: 4939 SPRING ST
City,State,Zip: LA MESA, CA 91941
Case Number: H33309-001
Agency: DEH Site Assessment & Mitigation
Funding: Private - VAP
Facility Type: Soils Only
Facility Status: Closed Case

Map ID
Direction
Distance
Elevation

MAP FINDINGS

Site

Database(s)

EDR ID Number
EPA ID Number

ENTERPRISE RENT A CAR (Continued)

S100942040

Date: 8/24/1993
Date Began: 9/4/1992

CPS-SLIC:

Name: PCL CONSTRUCTION
Address: 4939 SPRING ST
City,State,Zip: LA MESA, CA 91941
Region: STATE
Facility Status: Completed - Case Closed
Status Date: 08/24/1993
Global Id: T0608118438
Lead Agency: SAN DIEGO COUNTY LOP
Lead Agency Case Number: H33309-001
Latitude: 32.768579
Longitude: -117.021995
Case Type: Cleanup Program Site
Case Worker: Not reported
Local Agency: Not reported
RB Case Number: Not reported
File Location: Local Agency
Potential Media Affected: Soil
Potential Contaminants of Concern: Diesel
Site History: Not reported

[Click here to access the California GeoTracker records for this facility:](#)

Name: ENTERPRISE RENT A CAR
Address: 4939 SPRING ST
City,State,Zip: LA MESA, CA 919415066
Region: STATE
Facility Status: Completed - Case Closed
Status Date: 03/19/1990
Global Id: T0608177253
Lead Agency: SAN DIEGO COUNTY LOP
Lead Agency Case Number: H28354-001
Latitude: 32.768579
Longitude: -117.021995
Case Type: Cleanup Program Site
Case Worker: Not reported
Local Agency: Not reported
RB Case Number: Not reported
File Location: Local Agency
Potential Media Affected: Soil
Potential Contaminants of Concern: Gasoline
Site History: Not reported

[Click here to access the California GeoTracker records for this facility:](#)

HMMD SAN DIEGO:

Name: PCL CONSTRUCTION
Address: 4939 SPRING ST
City,State,Zip: LA MESA, CA 91941
Permit Number: 133309
Business Type: Not reported
EPA Id Number: Not reported
APN: 494-100-28-00

Map ID
Direction
Distance
Elevation

MAP FINDINGS

Site

Database(s)

EDR ID Number
EPA ID Number

ENTERPRISE RENT A CAR (Continued)

S100942040

Last HMMD Inspection: 07/29/1992
Facility Telephone: Not reported
Permit Status: INAC
Permit Expiration: Not reported
Date Last Updated: 11/02/2012
Facility Owner: Not reported
Facility Mailing Address: Not reported
Facility Mailing City: Not reported
Facility Mailing State: Not reported
Facility Mailing Zip: Not reported
UST Owner: Not reported
Handle Regulated Hazmat: Y
Own Or Operate UST: Not reported
Subject To APSA: Not reported
Generate Haz Waste: Not reported
Treat Haz Waste: Not reported
Generate Medical Waste: Not reported

Name: ENTERPRISE RENT A CAR
Address: 4939 SPRING ST
City,State,Zip: LA MESA, CA 91941
Permit Number: 128354
Business Type: Not reported
EPA Id Number: Not reported
APN: 494-100-28-00
Last HMMD Inspection: Not reported
Facility Telephone: Not reported
Permit Status: INAC
Permit Expiration: Not reported
Date Last Updated: 11/02/2012
Facility Owner: ENTERPRISE RENT A CAR
Facility Mailing Address: 4939 SPRING ST
Facility Mailing City: LA MESA
Facility Mailing State: CA
Facility Mailing Zip: 91941-5066
UST Owner: Not reported
Handle Regulated Hazmat: Not reported
Own Or Operate UST: Not reported
Subject To APSA: Not reported
Generate Haz Waste: Not reported
Treat Haz Waste: Not reported
Generate Medical Waste: Not reported

CERS:

Name: ENTERPRISE RENT A CAR
Address: 4939 SPRING ST
City,State,Zip: LA MESA, CA 919415066
Site ID: 231267
CERS ID: T0608177253
CERS Description: Cleanup Program Site

Name: PCL CONSTRUCTION
Address: 4939 SPRING ST
City,State,Zip: LA MESA, CA 91941
Site ID: 257029
CERS ID: T0608118438
CERS Description: Cleanup Program Site

Map ID
Direction
Distance
Elevation

MAP FINDINGS

Site

Database(s)

EDR ID Number
EPA ID Number

H47
West
1/8-1/4
0.157 mi.
831 ft.

PETCO STORE #2160
8011 UNIVERSITY AVE STE C1
LA MESA, CA 91942

RCRA NonGen / NLR

1024841093
CAL000390645

Site 2 of 7 in cluster H

Relative:
Lower

RCRA NonGen / NLR:

Actual:
524 ft.

Date form received by agency: 11/01/2013
Facility name: PETCO STORE #2160
Facility address: 8011 UNIVERSITY AVE STE C1
LA MESA, CA 91942-5555
EPA ID: CAL000390645
Mailing address: 654 RICHLAND HILLS
SAN ANTONIO, TX 78245
Contact: AMY EBERSOLE-MARTINEZ
Contact address: 654 RICHLAND HILLS
SAN ANTONIO, TX 78245-0000
Contact country: Not reported
Contact telephone: 858-761-5359
Contact email: SAFETY@PETCO.COM
EPA Region: 09
Classification: Non-Generator
Description: Handler: Non-Generators do not presently generate hazardous waste

Owner/Operator Summary:

Owner/operator name: AMY EBERSOLE-MARTINEZ
Owner/operator address: 654 RICHLAND HILLS
SAN ANTONIO, TX 78245
Owner/operator country: Not reported
Owner/operator telephone: 858-761-5359
Owner/operator email: Not reported
Owner/operator fax: Not reported
Owner/operator extension: Not reported
Legal status: Other
Owner/Operator Type: Operator
Owner/Op start date: Not reported
Owner/Op end date: Not reported

Owner/operator name: PETCO ANIMALS SUPPLIES INC
Owner/operator address: 654 RICHLAND HILLS
SAN ANTONIO, TX 78245
Owner/operator country: Not reported
Owner/operator telephone: 858-201-9217
Owner/operator email: Not reported
Owner/operator fax: Not reported
Owner/operator extension: Not reported
Legal status: Other
Owner/Operator Type: Owner
Owner/Op start date: Not reported
Owner/Op end date: Not reported

Handler Activities Summary:

U.S. importer of hazardous waste: No
Mixed waste (haz. and radioactive): No
Recycler of hazardous waste: No
Transporter of hazardous waste: Yes
Treater, storer or disposer of HW: No
Underground injection activity: No

Map ID
Direction
Distance
Elevation

MAP FINDINGS

Site

Database(s)

EDR ID Number
EPA ID Number

PETCO STORE #2160 (Continued)

1024841093

On-site burner exemption: No
Furnace exemption: No
Used oil fuel burner: No
Used oil processor: No
User oil refiner: No
Used oil fuel marketer to burner: No
Used oil Specification marketer: No
Used oil transfer facility: No
Used oil transporter: No

Violation Status: No violations found

H48
West
1/8-1/4
0.157 mi.
831 ft.

UNOCAL STATION #6995
8011 UNIVERSITY
SAN DIEGO, CA 92041

Site 3 of 7 in cluster H

Relative:
Lower

Actual:
524 ft.

LUST:

Name: LA MESA SPRINGS UNOCAL
Address: 8011 UNIVERSITY AV
City,State,Zip: LA MESA, CA 919415020
Lead Agency: SAN DIEGO COUNTY LOP
Case Type: LUST Cleanup Site
Geo Track: http://geotracker.waterboards.ca.gov/profile_report.asp?global_id=T0607300831
Global Id: T0607300831
Latitude: 32.765035
Longitude: -117.024421
Status: Completed - Case Closed
Status Date: 11/28/1994
Case Worker: Not reported
RB Case Number: 9UT2060
Local Agency: Not reported
File Location: Local Agency
Local Case Number: H17197-001
Potential Media Affect: Soil
Potential Contaminants of Concern: Gasoline
Site History: Not reported

LUST:

Global Id: T0607300831
Action Type: Other
Date: 09/11/1991
Action: Leak Began

Global Id: T0607300831
Action Type: Other
Date: 09/11/1991
Action: Leak Discovery

Global Id: T0607300831
Action Type: Other
Date: 09/11/1991
Action: Leak Stopped

Global Id: T0607300831
Action Type: ENFORCEMENT
Date: 10/22/1991

LUST
SAN DIEGO CO. SAM
San Diego Co. HMM
CERS HAZ WASTE
HIST CORTESE
CERS

S104748719
N/A

Map ID
Direction
Distance
Elevation

MAP FINDINGS

Site

Database(s)

EDR ID Number
EPA ID Number

UNOCAL STATION #6995 (Continued)

S104748719

Action: Notice of Responsibility

Global Id: T0607300831

Action Type: Other

Date: 09/11/1991

Action: Leak Reported

LUST:

Global Id: T0607300831

Status: Open - Case Begin Date

Status Date: 09/11/1991

Global Id: T0607300831

Status: Completed - Case Closed

Status Date: 11/28/1994

SAN DIEGO CO. SAM:

Name: LA MESA SPRINGS UNOCAL
Address: 8011 UNIVERSITY AV
City,State,Zip: LA MESA, CA 919415020
Case Number: H17197-001
Agency: DEH Site Assessment & Mitigation
Funding: LOP - Federal Fund
Facility Type: Soils Only
Facility Status: Closed Case
Date: 11/28/1994
Date Began: 9/11/1991

HMMD SAN DIEGO:

Name: VONS #2093
Address: 8011 UNIVERSITY AV
City,State,Zip: LA MESA, CA 91941
Permit Number: 215284
Business Type: 6HK42
EPA Id Number: CAL000353930
APN: 470-581-01-00
Last HMMD Inspection: 04/02/2012
Facility Telephone: 619-464-1011
Permit Status: OPEN
Permit Expiration: 10/31/2013
Date Last Updated: 11/02/2012
Facility Owner: VONS A SAFEWAY CO
Facility Mailing Address: PO BOX 29096, MS-6516
Facility Mailing City: Phoenix
Facility Mailing State: AZ
Facility Mailing Zip: 85083
UST Owner: Not reported
Handle Regulated Hazmat: Y
Own Or Operate UST: Not reported
Subject To APSA: Not reported
Generate Haz Waste: Y
Treat Haz Waste: Not reported
Generate Medical Waste: Y

Inventory Active Permits (not SQG Medical):

Map ID
Direction
Distance
Elevation

MAP FINDINGS

Site

Database(s)

EDR ID Number
EPA ID Number

UNOCAL STATION #6995 (Continued)

S104748719

Permit Number:	215284
Update Date:	11/02/2012
Case Number:	7440-59-7
Name:	HELIUM GAS
Other Information:	Not reported
Material Waste:	Material
Hazardous Categories 1:	PRESSURE RELEASE
Hazardous Categories 2:	Not reported
Permit Number:	215284
Update Date:	11/02/2012
Case Number:	Not reported
Name:	WASTE 123 UNSPECIFIED ALKALINE SOL'N
Other Information:	CORROSIVE - BASES
Material Waste:	Waste
Hazardous Categories 1:	Not reported
Hazardous Categories 2:	Not reported
Permit Number:	215284
Update Date:	11/02/2012
Case Number:	Not reported
Name:	WASTE 131 AQUEOUS SOL'N W/REACTIVE ANION
Other Information:	OXIDIZERS
Material Waste:	Waste
Hazardous Categories 1:	Not reported
Hazardous Categories 2:	Not reported
Permit Number:	215284
Update Date:	11/02/2012
Case Number:	Not reported
Name:	WASTE 135 UNSPECIFIED AQUEOUS SOL'N
Other Information:	STATE REGULATED TOXIC
Material Waste:	Waste
Hazardous Categories 1:	Not reported
Hazardous Categories 2:	Not reported
Permit Number:	215284
Update Date:	11/02/2012
Case Number:	Not reported
Name:	WASTE 214 UNSPEC SOLVENT MIXTURE
Other Information:	AEROSOLS AND FLAMMABLE
Material Waste:	Waste
Hazardous Categories 1:	Not reported
Hazardous Categories 2:	Not reported
Permit Number:	215284
Update Date:	11/02/2012
Case Number:	Not reported
Name:	WASTE 311 PHARMACEUTICAL WASTE
Other Information:	NON-RCRA HAZARDOUS
Material Waste:	Waste
Hazardous Categories 1:	Not reported
Hazardous Categories 2:	Not reported
Permit Number:	215284
Update Date:	11/02/2012
Case Number:	Not reported

Map ID
Direction
Distance
Elevation

MAP FINDINGS

Site

Database(s)

EDR ID Number
EPA ID Number

UNOCAL STATION #6995 (Continued)

S104748719

Name: WASTE 311 PHARMACEUTICAL WASTE
Other Information: RCRA HAZARDOUS
Material Waste: Waste
Hazardous Categories 1: Not reported
Hazardous Categories 2: Not reported

Violations Active Permits:

Permit Number: 215284
Update Date: 11/02/2012
Inspection Date: 04/02/2012
Violation Code: 6HV1002
Violation: HMBP NOT ESTABLISHED/IMPLEMENTED.
Violation Citation: Hazardous materials handler has not established/implemented a business plan. HSC 25503.5(a)
Activity: ACTIVE

Permit Number: 215284
Update Date: 11/02/2012
Inspection Date: 04/02/2012
Violation Code: 6HV0408
Violation: FAILED TO POST ER PLAN BY PHONE
Violation Citation: Small quantity generator of hazardous waste failed to post emergency response plan by phone. CFR 262.34(d)(5)(ii)
Activity: ACTIVE

Name: VONS #2093
Address: 8011 UNIVERSITY AV
City,State,Zip: LA MESA, CA 91941
Permit Number: 215284
Business Type: 6HK42
EPA Id Number: CAL000353930
APN: 470-581-01-00
Last HMMD Inspection: 04/02/2012
Facility Telephone: 619-464-1011
Permit Status: OPEN
Permit Expiration: 10/31/2013
Date Last Updated: 11/02/2012
Facility Owner: VONS A SAFEWAY CO
Facility Mailing Address: PO BOX 29096, MS-6516
Facility Mailing City: Phoenix
Facility Mailing State: AZ
Facility Mailing Zip: 85083
UST Owner: Not reported
Handle Regulated Hazmat: Not reported
Own Or Operate UST: Not reported
Subject To APSA: Not reported
Generate Haz Waste: Y
Treat Haz Waste: Not reported
Generate Medical Waste: Not reported

Inventory Active Permits (not SQG Medical):

Permit Number: 215284
Update Date: 11/02/2012
Case Number: 7440-59-7
Name: HELIUM GAS
Other Information: Not reported

Map ID
Direction
Distance
Elevation

MAP FINDINGS

Site

Database(s)

EDR ID Number
EPA ID Number

UNOCAL STATION #6995 (Continued)

S104748719

Material Waste:	Material
Hazardous Categories 1:	PRESSURE RELEASE
Hazardous Categories 2:	Not reported
Permit Number:	215284
Update Date:	11/02/2012
Case Number:	Not reported
Name:	WASTE 123 UNSPECIFIED ALKALINE SOL'N
Other Information:	CORROSIVE - BASES
Material Waste:	Waste
Hazardous Categories 1:	Not reported
Hazardous Categories 2:	Not reported
Permit Number:	215284
Update Date:	11/02/2012
Case Number:	Not reported
Name:	WASTE 131 AQUEOUS SOL'N W/REACTIVE ANION
Other Information:	OXIDIZERS
Material Waste:	Waste
Hazardous Categories 1:	Not reported
Hazardous Categories 2:	Not reported
Permit Number:	215284
Update Date:	11/02/2012
Case Number:	Not reported
Name:	WASTE 135 UNSPECIFIED AQUEOUS SOL'N
Other Information:	STATE REGULATED TOXIC
Material Waste:	Waste
Hazardous Categories 1:	Not reported
Hazardous Categories 2:	Not reported
Permit Number:	215284
Update Date:	11/02/2012
Case Number:	Not reported
Name:	WASTE 214 UNSPEC SOLVENT MIXTURE
Other Information:	AEROSOLS AND FLAMMABLE
Material Waste:	Waste
Hazardous Categories 1:	Not reported
Hazardous Categories 2:	Not reported
Permit Number:	215284
Update Date:	11/02/2012
Case Number:	Not reported
Name:	WASTE 311 PHARMACEUTICAL WASTE
Other Information:	NON-RCRA HAZARDOUS
Material Waste:	Waste
Hazardous Categories 1:	Not reported
Hazardous Categories 2:	Not reported
Permit Number:	215284
Update Date:	11/02/2012
Case Number:	Not reported
Name:	WASTE 311 PHARMACEUTICAL WASTE
Other Information:	RCRA HAZARDOUS
Material Waste:	Waste
Hazardous Categories 1:	Not reported
Hazardous Categories 2:	Not reported

Map ID
Direction
Distance
Elevation

MAP FINDINGS

Site

Database(s)

EDR ID Number
EPA ID Number

UNOCAL STATION #6995 (Continued)

S104748719

Violations Active Permits:

Permit Number: 215284
Update Date: 11/02/2012
Inspection Date: 04/02/2012
Violation Code: 6HV1002
Violation: HMBP NOT ESTABLISHED/IMPLEMENTED.
Violation Citation: Hazardous materials handler has not established/implemented a business plan. HSC 25503.5(a)
Activity: ACTIVE

Permit Number: 215284
Update Date: 11/02/2012
Inspection Date: 04/02/2012
Violation Code: 6HV0408
Violation: FAILED TO POST ER PLAN BY PHONE
Violation Citation: Small quantity generator of hazardous waste failed to post emergency response plan by phone. CFR 262.34(d)(5)(ii)
Activity: ACTIVE

Name: 2093 VONS A SAFEWAY COMPANY
Address: 8011 UNIVERSITY AVE
City,State,Zip: LA MESA, CA 91941
Permit Number: Not reported
Business Type: Not reported
EPA Id Number: CAD000627554
APN: Not reported
Last HMMD Inspection: Not reported
Facility Telephone: 619-464-1011
Permit Status: Permit Renewed
Permit Expiration: Not reported
Date Last Updated: 02/21/2018
Facility Owner: Not reported
Facility Mailing Address: PO BOX 29096, MS-6516, Phoenix, AZ 85038
Facility Mailing City: Not reported
Facility Mailing State: Not reported
Facility Mailing Zip: Not reported
UST Owner: N
Handle Regulated Hazmat: Not reported
Own Or Operate UST: Not reported
Subject To APSA: Not reported
Generate Haz Waste: Y
Treat Haz Waste: N
Generate Medical Waste: Not reported

Inspection Violation:

Record ID: DEH2011-HUPFP-215284
Permit Status: Permit Renewed
Active Permit: Y
Facility Id Number: 37-000-215284
Program Element: Hazardous Waste Generator
Inspection Type: Routine
Inspection Number: 5646796
Return To Compliance Date: 2017-03-28T00:00:00.000
Nov: No
Violation Classification: Minor
Underground Storage Tank Id: Not reported

Map ID
Direction
Distance
Elevation

MAP FINDINGS

Site

Database(s)

EDR ID Number
EPA ID Number

UNOCAL STATION #6995 (Continued)

S104748719

Container/Tank Id: Not reported
Last Update: 2019-02-15T01:41:12.000
Inspection Date: 2017-03-28T13:20:00.000
Violation Code: HMD0150 Failed to submit complete and accurate Facility Information in CERS. HSC 25404(e)(4); 27 CCR 15188(b-c); SDCC 68.904(b)

Record ID: DEH2011-HUPFP-215284
Permit Status: Permit Renewed
Active Permit: Y
Facility Id Number: 37-000-215284
Program Element: Hazardous Waste Generator
Inspection Type: Routine
Inspection Number: 5646796
Return To Compliance Date: Not reported
Nov: Not reported
Violation Classification: Not reported
Underground Storage Tank Id: Not reported
Container/Tank Id: Not reported
Last Update: 2019-02-15T01:41:12.000
Inspection Date: 2017-03-28T13:20:00.000
Violation Code: HMD0001 RECORD KEEPING/OPERATIONAL REQUIREMENTS

Record ID: DEH2011-HUPFP-215284
Permit Status: Permit Renewed
Active Permit: Y
Facility Id Number: 37-000-215284
Program Element: Hazardous Waste Generator
Inspection Type: Routine
Inspection Number: 5646796
Return To Compliance Date: Not reported
Nov: Not reported
Violation Classification: Not reported
Underground Storage Tank Id: Not reported
Container/Tank Id: Not reported
Last Update: 2019-02-15T01:41:12.000
Inspection Date: 2017-03-28T13:20:00.000
Violation Code: HMD0000 HAZARDOUS WASTE REQUIREMENTS FOR SQGS AND LQGS

Waste and Materials:
Record ID: DEH2011-HUPFP-215284
Permit Status: Permit Renewed
Active Permit: Y
Child Record Id: DEH2018-HCHEM-0170404
Trade Secret: N
Hazardous Material Type: Pure
Last Updated: 2018-10-25T14:28:34.000
Chemical Name: Propane
Common Name: Liquefied Petroleum Gas (lpg)
Case Number: 74-98-6

Record ID: DEH2011-HUPFP-215284
Permit Status: Permit Renewed
Active Permit: Y
Child Record Id: DEH2017-HCHEM-0130277
Trade Secret: N
Hazardous Material Type: Pure
Last Updated: 2017-02-17T01:01:19.000

Map ID
Direction
Distance
Elevation

MAP FINDINGS

Site

Database(s)

EDR ID Number
EPA ID Number

UNOCAL STATION #6995 (Continued)

S104748719

Chemical Name: HELIUM GAS
Common Name: HELIUM GAS
Case Number: 7440-59-7

Record ID: DEH2011-HUPFP-215284
Permit Status: Permit Renewed
Active Permit: Y
Child Record Id: DEH2017-HWAST-0108751
Trade Secret: N
Hazardous Material Type: Not reported
Last Updated: 2017-02-17T01:01:19.000
Chemical Name: WASTE 135 UNSPECIFIED AQUEOUS SOL'N
Common Name: STATE REGULATED TOXIC
Case Number: Not reported

Record ID: DEH2011-HUPFP-215284
Permit Status: Permit Renewed
Active Permit: Y
Child Record Id: DEH2017-HWAST-0108752
Trade Secret: N
Hazardous Material Type: Not reported
Last Updated: 2017-02-17T01:01:19.000
Chemical Name: WASTE 131 AQUEOUS SOL'N W/REACTIVE ANION
Common Name: OXIDIZERS
Case Number: Not reported

Record ID: DEH2011-HUPFP-215284
Permit Status: Permit Renewed
Active Permit: Y
Child Record Id: DEH2017-HWAST-0108753
Trade Secret: N
Hazardous Material Type: Not reported
Last Updated: 2017-02-17T01:01:19.000
Chemical Name: WASTE 123 UNSPECIFIED ALKALINE SOL'N
Common Name: CORROSIVE - BASES
Case Number: Not reported

Record ID: DEH2011-HUPFP-215284
Permit Status: Permit Renewed
Active Permit: Y
Child Record Id: DEH2017-HWAST-0108754
Trade Secret: N
Hazardous Material Type: Not reported
Last Updated: 2017-02-17T01:01:19.000
Chemical Name: WASTE 214 UNSPEC SOLVENT MIXTURE
Common Name: AEROSOLS AND FLAMMABLE
Case Number: Not reported

Record ID: DEH2011-HUPFP-215284
Permit Status: Permit Renewed
Active Permit: Y
Child Record Id: DEH2017-HWAST-0108755
Trade Secret: N
Hazardous Material Type: Not reported
Last Updated: 2017-02-17T01:01:19.000
Chemical Name: Pharmaceutical waste
Common Name: Pharmaceutical waste

Map ID
Direction
Distance
Elevation

MAP FINDINGS

Site

Database(s)

EDR ID Number
EPA ID Number

UNOCAL STATION #6995 (Continued)

S104748719

Case Number:	Not reported
Record ID:	DEH2011-HUPFP-215284
Permit Status:	Permit Renewed
Active Permit:	Y
Child Record Id:	DEH2017-HWAST-0108756
Trade Secret:	N
Hazardous Material Type:	Not reported
Last Updated:	2017-02-17T01:01:19.000
Chemical Name:	WASTE 902 INFECTIOUS WASTE, SHARPS
Common Name:	SHARPS MAILBACK
Case Number:	Not reported
Record ID:	DEH2011-HUPFP-215284
Permit Status:	Permit Renewed
Active Permit:	Y
Child Record Id:	DEH2019-HCHEM-0207736
Trade Secret:	N
Hazardous Material Type:	Pure
Last Updated:	2019-02-15T01:41:17.000
Chemical Name:	Helium
Common Name:	Helium
Case Number:	7440-59-7
Record ID:	DEH2011-HUPFP-215284
Permit Status:	Permit Renewed
Active Permit:	Y
Child Record Id:	DEH2019-HCHEM-0207737
Trade Secret:	N
Hazardous Material Type:	Pure
Last Updated:	2019-02-15T01:41:17.000
Chemical Name:	Propane
Common Name:	Liquefied Petroleum Gas (lpg)
Case Number:	74-98-6
Record ID:	DEH2011-HUPFP-215284
Permit Status:	Permit Renewed
Active Permit:	Y
Child Record Id:	DEH2019-HCHEM-0207738
Trade Secret:	N
Hazardous Material Type:	Mixture
Last Updated:	2019-02-15T01:41:17.000
Chemical Name:	Freon
Common Name:	Freon
Case Number:	Not reported
Record ID:	DEH2011-HUPFP-215284
Permit Status:	Permit Renewed
Active Permit:	Y
Child Record Id:	DEH2019-HWAST-0179834
Trade Secret:	N
Hazardous Material Type:	Not reported
Last Updated:	2019-02-15T01:41:18.000
Chemical Name:	WASTE 135 UNSPECIFIED AQUEOUS SOL'N
Common Name:	State Toxics
Case Number:	Not reported

Map ID
Direction
Distance
Elevation

MAP FINDINGS

Site

Database(s)

EDR ID Number
EPA ID Number

UNOCAL STATION #6995 (Continued)

S104748719

Record ID: DEH2011-HUPFP-215284
Permit Status: Permit Renewed
Active Permit: Y
Child Record Id: DEH2019-HWAST-0179835
Trade Secret: N
Hazardous Material Type: Not reported
Last Updated: 2019-02-15T01:41:18.000
Chemical Name: WASTE 131 AQUEOUS SOL'N W/REACTIVE ANION
Common Name: Oxidizer
Case Number: Not reported

Record ID: DEH2011-HUPFP-215284
Permit Status: Permit Renewed
Active Permit: Y
Child Record Id: DEH2019-HWAST-0179836
Trade Secret: N
Hazardous Material Type: Not reported
Last Updated: 2019-02-15T01:41:18.000
Chemical Name: WASTE 123 UNSPECIFIED ALKALINE SOL'N
Common Name: Corrosive Base
Case Number: Not reported

Record ID: DEH2011-HUPFP-215284
Permit Status: Permit Renewed
Active Permit: Y
Child Record Id: DEH2019-HWAST-0179837
Trade Secret: N
Hazardous Material Type: Not reported
Last Updated: 2019-02-15T01:41:18.000
Chemical Name: WASTE 214 UNSPEC SOLVENT MIXTURE
Common Name: Aerosol/Flammables
Case Number: Not reported

Record ID: DEH2011-HUPFP-215284
Permit Status: Permit Renewed
Active Permit: Y
Child Record Id: DEH2019-HWAST-0179838
Trade Secret: N
Hazardous Material Type: Not reported
Last Updated: 2019-02-15T01:41:18.000
Chemical Name: Pharmaceutical waste
Common Name: Pharmaceutical waste
Case Number: Not reported

Record ID: DEH2011-HUPFP-215284
Permit Status: Permit Renewed
Active Permit: Y
Child Record Id: DEH2019-HWAST-0179839
Trade Secret: N
Hazardous Material Type: Not reported
Last Updated: 2019-02-15T01:41:18.000
Chemical Name: WASTE 902 INFECTIOUS WASTE, SHARPS
Common Name: Sharps
Case Number: Not reported

Record ID: DEH2011-HUPFP-215284
Permit Status: Permit Renewed

Map ID
Direction
Distance
Elevation

MAP FINDINGS

Site

Database(s)

EDR ID Number
EPA ID Number

UNOCAL STATION #6995 (Continued)

S104748719

Active Permit:	Y
Child Record Id:	DEH2019-HWAST-0179840
Trade Secret:	N
Hazardous Material Type:	Not reported
Last Updated:	2019-02-15T01:41:18.000
Chemical Name:	Corrosive Acid
Common Name:	Corrosive Acid
Case Number:	Not reported
Record ID:	DEH2011-HUPFP-215284
Permit Status:	Permit Renewed
Active Permit:	Y
Child Record Id:	DEH2019-HWAST-0179841
Trade Secret:	N
Hazardous Material Type:	Not reported
Last Updated:	2019-02-15T01:41:18.000
Chemical Name:	RCRA PHARMACEUTICAL WASTE
Common Name:	RCRA Pharmacy Waste
Case Number:	Not reported
Record ID:	DEH2011-HUPFP-215284
Permit Status:	Permit Renewed
Active Permit:	Y
Child Record Id:	DEH2017-HCHEM-0154648
Trade Secret:	N
Hazardous Material Type:	Pure
Last Updated:	2017-10-23T17:07:01.000
Chemical Name:	HELIUM GAS
Common Name:	HELIUM GAS
Case Number:	7440-59-7
Record ID:	DEH2011-HUPFP-215284
Permit Status:	Permit Renewed
Active Permit:	Y
Child Record Id:	DEH2017-HCHEM-0154649
Trade Secret:	N
Hazardous Material Type:	Pure
Last Updated:	2017-10-23T17:07:01.000
Chemical Name:	Propane
Common Name:	Liquefied Petroleum Gas (lpg)
Case Number:	74-98-6
Record ID:	DEH2011-HUPFP-215284
Permit Status:	Permit Renewed
Active Permit:	Y
Child Record Id:	DEH2017-HWAST-0132784
Trade Secret:	N
Hazardous Material Type:	Not reported
Last Updated:	2017-10-23T17:07:01.000
Chemical Name:	WASTE 135 UNSPECIFIED AQUEOUS SOL'N
Common Name:	STATE REGULATED TOXIC
Case Number:	Not reported
Record ID:	DEH2011-HUPFP-215284
Permit Status:	Permit Renewed
Active Permit:	Y
Child Record Id:	DEH2017-HWAST-0132785

Map ID
Direction
Distance
Elevation

MAP FINDINGS

Site

Database(s)

EDR ID Number
EPA ID Number

UNOCAL STATION #6995 (Continued)

S104748719

Trade Secret: N
Hazardous Material Type: Not reported
Last Updated: 2017-10-23T17:07:01.000
Chemical Name: WASTE 131 AQUEOUS SOL'N W/REACTIVE ANION
Common Name: OXIDIZERS
Case Number: Not reported

Record ID: DEH2011-HUPFP-215284
Permit Status: Permit Renewed
Active Permit: Y
Child Record Id: DEH2017-HWAST-0132786
Trade Secret: N
Hazardous Material Type: Not reported
Last Updated: 2017-10-23T17:07:01.000
Chemical Name: WASTE 123 UNSPECIFIED ALKALINE SOL'N
Common Name: CORROSIVE - BASES
Case Number: Not reported

Record ID: DEH2011-HUPFP-215284
Permit Status: Permit Renewed
Active Permit: Y
Child Record Id: DEH2017-HWAST-0132787
Trade Secret: N
Hazardous Material Type: Not reported
Last Updated: 2017-10-23T17:07:01.000
Chemical Name: WASTE 214 UNSPEC SOLVENT MIXTURE
Common Name: AEROSOLS AND FLAMMABLE
Case Number: Not reported

Record ID: DEH2011-HUPFP-215284
Permit Status: Permit Renewed
Active Permit: Y
Child Record Id: DEH2017-HWAST-0132788
Trade Secret: N
Hazardous Material Type: Not reported
Last Updated: 2017-10-23T17:07:01.000
Chemical Name: Pharmaceutical waste
Common Name: Pharmaceutical waste
Case Number: Not reported

Record ID: DEH2011-HUPFP-215284
Permit Status: Permit Renewed
Active Permit: Y
Child Record Id: DEH2017-HWAST-0132789
Trade Secret: N
Hazardous Material Type: Not reported
Last Updated: 2017-10-23T17:07:01.000
Chemical Name: WASTE 902 INFECTIOUS WASTE, SHARPS
Common Name: SHARPS MAILBACK
Case Number: Not reported

Record ID: DEH2011-HUPFP-215284
Permit Status: Permit Renewed
Active Permit: Y
Child Record Id: DEH2017-HWAST-0132790
Trade Secret: N
Hazardous Material Type: Not reported

Map ID
Direction
Distance
Elevation

MAP FINDINGS

Site

Database(s)

EDR ID Number
EPA ID Number

UNOCAL STATION #6995 (Continued)

S104748719

Last Updated: 2017-10-23T17:07:01.000
Chemical Name: Corrosive Acid
Common Name: Corrosive Acid
Case Number: Not reported

Record ID: DEH2011-HUPFP-215284
Permit Status: Permit Renewed
Active Permit: Y
Child Record Id: DEH2017-HWAST-0132791
Trade Secret: N
Hazardous Material Type: Not reported
Last Updated: 2017-10-23T17:07:01.000
Chemical Name: RCRA PHARMACEUTICAL WASTE
Common Name: RCRA Pharmacy Waste
Case Number: Not reported

Record ID: DEH2011-HUPFP-215284
Permit Status: Permit Renewed
Active Permit: Y
Child Record Id: DEH2018-HCHEM-0170403
Trade Secret: N
Hazardous Material Type: Pure
Last Updated: 2018-10-25T14:28:34.000
Chemical Name: HELIUM GAS
Common Name: HELIUM GAS
Case Number: 7440-59-7

Record ID: DEH2011-HUPFP-215284
Permit Status: Permit Renewed
Active Permit: Y
Child Record Id: DEH2018-HWAST-0144360
Trade Secret: N
Hazardous Material Type: Not reported
Last Updated: 2018-10-25T14:28:34.000
Chemical Name: WASTE 135 UNSPECIFIED AQUEOUS SOL'N
Common Name: STATE REGULATED TOXIC
Case Number: Not reported

Record ID: DEH2011-HUPFP-215284
Permit Status: Permit Renewed
Active Permit: Y
Child Record Id: DEH2018-HWAST-0144361
Trade Secret: N
Hazardous Material Type: Not reported
Last Updated: 2018-10-25T14:28:34.000
Chemical Name: WASTE 131 AQUEOUS SOL'N W/REACTIVE ANION
Common Name: OXIDIZERS
Case Number: Not reported

Record ID: DEH2011-HUPFP-215284
Permit Status: Permit Renewed
Active Permit: Y
Child Record Id: DEH2018-HWAST-0144362
Trade Secret: N
Hazardous Material Type: Not reported
Last Updated: 2018-10-25T14:28:34.000
Chemical Name: WASTE 123 UNSPECIFIED ALKALINE SOL'N

Map ID
Direction
Distance
Elevation

MAP FINDINGS

Site

Database(s)

EDR ID Number
EPA ID Number

UNOCAL STATION #6995 (Continued)

S104748719

Common Name:	CORROSIVE - BASES
Case Number:	Not reported
Record ID:	DEH2011-HUPFP-215284
Permit Status:	Permit Renewed
Active Permit:	Y
Child Record Id:	DEH2018-HWAST-0144363
Trade Secret:	N
Hazardous Material Type:	Not reported
Last Updated:	2018-10-25T14:28:34.000
Chemical Name:	WASTE 214 UNSPEC SOLVENT MIXTURE
Common Name:	AEROSOLS AND FLAMMABLE
Case Number:	Not reported
Record ID:	DEH2011-HUPFP-215284
Permit Status:	Permit Renewed
Active Permit:	Y
Child Record Id:	DEH2018-HWAST-0144364
Trade Secret:	N
Hazardous Material Type:	Not reported
Last Updated:	2018-10-25T14:28:34.000
Chemical Name:	Pharmaceutical waste
Common Name:	Pharmaceutical waste
Case Number:	Not reported
Record ID:	DEH2011-HUPFP-215284
Permit Status:	Permit Renewed
Active Permit:	Y
Child Record Id:	DEH2018-HWAST-0144365
Trade Secret:	N
Hazardous Material Type:	Not reported
Last Updated:	2018-10-25T14:28:34.000
Chemical Name:	WASTE 902 INFECTIOUS WASTE, SHARPS
Common Name:	SHARPS MAILBACK
Case Number:	Not reported
Record ID:	DEH2011-HUPFP-215284
Permit Status:	Permit Renewed
Active Permit:	Y
Child Record Id:	DEH2018-HWAST-0144366
Trade Secret:	N
Hazardous Material Type:	Not reported
Last Updated:	2018-10-25T14:28:34.000
Chemical Name:	Corrosive Acid
Common Name:	Corrosive Acid
Case Number:	Not reported
Record ID:	DEH2011-HUPFP-215284
Permit Status:	Permit Renewed
Active Permit:	Y
Child Record Id:	DEH2018-HWAST-0144367
Trade Secret:	N
Hazardous Material Type:	Not reported
Last Updated:	2018-10-25T14:28:34.000
Chemical Name:	RCRA PHARMACEUTICAL WASTE
Common Name:	RCRA Pharmacy Waste
Case Number:	Not reported

Map ID
Direction
Distance
Elevation

MAP FINDINGS

Site

Database(s)

EDR ID Number
EPA ID Number

UNOCAL STATION #6995 (Continued)

S104748719

Name: SALLY BEAUTY SUPPLY
Address: 8011 UNIVERSITY AVE A
City,State,Zip: LA MESA, CA 91942-5520
Permit Number: Not reported
Business Type: Not reported
EPA Id Number: CAL000411295
APN: Not reported
Last HMMD Inspection: Not reported
Facility Telephone: 9408987500
Permit Status: Permit Renewed
Permit Expiration: Not reported
Date Last Updated: 06/28/2018
Facility Owner: Not reported
Facility Mailing Address: P.O. BOX 339, RICHLAND,, NJ 08350
Facility Mailing City: Not reported
Facility Mailing State: Not reported
Facility Mailing Zip: Not reported
UST Owner: N
Handle Regulated Hazmat: Not reported
Own Or Operate UST: Not reported
Subject To APSA: Not reported
Generate Haz Waste: Y
Treat Haz Waste: N
Generate Medical Waste: Not reported

Inspection Violation:

Record ID: DEH2016-HUPFP-002439
Permit Status: Permit Renewed
Active Permit: Y
Facility Id Number: 37-000-002439
Program Element: Hazardous Waste Generator
Inspection Type: Routine
Inspection Number: 5482776
Return To Compliance Date: 2016-05-04T00:00:00.000
Nov: No
Violation Classification: Class II
Underground Storage Tank Id: Not reported
Container/Tank Id: Not reported
Last Update: 2019-03-23T02:52:19.000
Inspection Date: 2016-05-02T14:35:00.000
Violation Code: 3010029 The facility has not submitted complete and accurate facility information in CERS. HSC 25404(e)(4); 27 CCR 15188(b)

Record ID: DEH2016-HUPFP-002439
Permit Status: Permit Renewed
Active Permit: Y
Facility Id Number: 37-000-002439
Program Element: Hazardous Materials Release Response Plans
Inspection Type: Routine
Inspection Number: 5897491
Return To Compliance Date: 2018-04-16T00:00:00.000
Nov: No
Violation Classification: Minor
Underground Storage Tank Id: Not reported
Container/Tank Id: Not reported
Last Update: 2019-03-23T02:52:19.000
Inspection Date: 2018-03-12T16:13:00.000
Violation Code: 1010004 Chemical inventory incomplete or not submitted in CERS. HSC

Map ID
Direction
Distance
Elevation

MAP FINDINGS

Site

Database(s)

EDR ID Number
EPA ID Number

UNOCAL STATION #6995 (Continued)

S104748719

25505(a)(1); 25507(a); 25508.1(a-b); 19 CCR 2654 (a) or (d)

Waste and Materials:

Record ID: DEH2016-HUPFP-002439
Permit Status: Permit Renewed
Active Permit: Y
Child Record Id: DEH2018-HWAST-0146663
Trade Secret: N
Hazardous Material Type: Not reported
Last Updated: 2018-03-06T01:44:23.000
Chemical Name: Hydrogen Peroxide <8%
Common Name: Waste Oxidizer
Case Number: Not reported

Record ID: DEH2016-HUPFP-002439
Permit Status: Permit Renewed
Active Permit: Y
Child Record Id: DEH2018-HWAST-0146664
Trade Secret: N
Hazardous Material Type: Not reported
Last Updated: 2018-03-06T01:44:23.000
Chemical Name: Not reported
Common Name: Misc Aerosols
Case Number: Not reported

Record ID: DEH2016-HUPFP-002439
Permit Status: Permit Renewed
Active Permit: Y
Child Record Id: DEH2018-HWAST-0146665
Trade Secret: N
Hazardous Material Type: Not reported
Last Updated: 2018-03-06T01:44:23.000
Chemical Name: Not reported
Common Name: Misc Flammable Liquids
Case Number: Not reported

Record ID: DEH2016-HUPFP-002439
Permit Status: Permit Renewed
Active Permit: Y
Child Record Id: DEH2018-HWAST-0146666
Trade Secret: N
Hazardous Material Type: Not reported
Last Updated: 2018-03-06T01:44:23.000
Chemical Name: Dipotassium Persulfate
Common Name: Dipotassium Persulfate
Case Number: Not reported

Record ID: DEH2016-HUPFP-002439
Permit Status: Permit Renewed
Active Permit: Y
Child Record Id: DEH2019-HWAST-0176395
Trade Secret: N
Hazardous Material Type: Not reported
Last Updated: 2019-03-23T02:52:25.000
Chemical Name: Dipotassium Persulfate
Common Name: Waste corrosive
Case Number: Not reported

Map ID
Direction
Distance
Elevation

MAP FINDINGS

Site

Database(s)

EDR ID Number
EPA ID Number

UNOCAL STATION #6995 (Continued)

S104748719

Record ID: DEH2016-HUPFP-002439
Permit Status: Permit Renewed
Active Permit: Y
Child Record Id: DEH2019-HWAST-0176392
Trade Secret: N
Hazardous Material Type: Not reported
Last Updated: 2019-03-23T02:52:25.000
Chemical Name: Hydrogen Peroxide <8%
Common Name: Waste Oxidizer
Case Number: Not reported

Record ID: DEH2016-HUPFP-002439
Permit Status: Permit Renewed
Active Permit: Y
Child Record Id: DEH2019-HWAST-0176393
Trade Secret: N
Hazardous Material Type: Not reported
Last Updated: 2019-03-23T02:52:25.000
Chemical Name: Not reported
Common Name: Misc Aerosols
Case Number: Not reported

Record ID: DEH2016-HUPFP-002439
Permit Status: Permit Renewed
Active Permit: Y
Child Record Id: DEH2019-HWAST-0176394
Trade Secret: N
Hazardous Material Type: Not reported
Last Updated: 2019-03-23T02:52:25.000
Chemical Name: Not reported
Common Name: Misc Flammable Liquids
Case Number: Not reported

Record ID: DEH2016-HUPFP-002439
Permit Status: Permit Renewed
Active Permit: Y
Child Record Id: DEH2019-HWAST-0176396
Trade Secret: N
Hazardous Material Type: Not reported
Last Updated: 2019-03-23T02:52:25.000
Chemical Name: Water
Common Name: CA Toxic
Case Number: Not reported

Record ID: DEH2016-HUPFP-002439
Permit Status: Permit Renewed
Active Permit: Y
Child Record Id: DEH2017-HWAST-0109745
Trade Secret: N
Hazardous Material Type: Not reported
Last Updated: 2017-06-14T02:33:06.000
Chemical Name: Isopropal Alcohol
Common Name: Isoproponal
Case Number: Not reported

Record ID: DEH2016-HUPFP-002439
Permit Status: Permit Renewed

Map ID
Direction
Distance
Elevation

MAP FINDINGS

Site

Database(s)

EDR ID Number
EPA ID Number

UNOCAL STATION #6995 (Continued)

S104748719

Active Permit: Y
Child Record Id: DEH2017-HWAST-0109746
Trade Secret: N
Hazardous Material Type: Not reported
Last Updated: 2017-06-14T02:33:06.000
Chemical Name: Methyl Acetate
Common Name: Methyl Acetate
Case Number: Not reported

Record ID: DEH2016-HUPFP-002439
Permit Status: Permit Renewed
Active Permit: Y
Child Record Id: DEH2017-HWAST-0109747
Trade Secret: N
Hazardous Material Type: Not reported
Last Updated: 2017-06-14T02:33:06.000
Chemical Name: Propane
Common Name: Propellant
Case Number: Not reported

Record ID: DEH2016-HUPFP-002439
Permit Status: Permit Renewed
Active Permit: Y
Child Record Id: DEH2017-HWAST-0109748
Trade Secret: N
Hazardous Material Type: Not reported
Last Updated: 2017-06-14T02:33:06.000
Chemical Name: Hydrogen Peroxide
Common Name: Topical Solution
Case Number: Not reported

Record ID: DEH2016-HUPFP-002439
Permit Status: Permit Renewed
Active Permit: Y
Child Record Id: DEH2017-HWAST-0109749
Trade Secret: N
Hazardous Material Type: Not reported
Last Updated: 2017-06-14T02:33:06.000
Chemical Name: Potassium Persulfate
Common Name: Hair Dye
Case Number: Not reported

Record ID: DEH2016-HUPFP-002439
Permit Status: Permit Renewed
Active Permit: Y
Child Record Id: DEH2018-HWAST-0153831
Trade Secret: N
Hazardous Material Type: Not reported
Last Updated: 2018-10-27T00:07:45.000
Chemical Name: Hydrogen Peroxide <8%
Common Name: Waste Oxidizer
Case Number: Not reported

Record ID: DEH2016-HUPFP-002439
Permit Status: Permit Renewed
Active Permit: Y
Child Record Id: DEH2018-HWAST-0153832

Map ID
Direction
Distance
Elevation

MAP FINDINGS

Site

Database(s)

EDR ID Number
EPA ID Number

UNOCAL STATION #6995 (Continued)

S104748719

Trade Secret: N
Hazardous Material Type: Not reported
Last Updated: 2018-10-27T00:07:45.000
Chemical Name: Not reported
Common Name: Misc Aerosols
Case Number: Not reported

Record ID: DEH2016-HUPFP-002439
Permit Status: Permit Renewed
Active Permit: Y
Child Record Id: DEH2018-HWAST-0153833
Trade Secret: N
Hazardous Material Type: Not reported
Last Updated: 2018-10-27T00:07:45.000
Chemical Name: Not reported
Common Name: Misc Flammable Liquids
Case Number: Not reported

Record ID: DEH2016-HUPFP-002439
Permit Status: Permit Renewed
Active Permit: Y
Child Record Id: DEH2018-HWAST-0153834
Trade Secret: N
Hazardous Material Type: Not reported
Last Updated: 2018-10-27T00:07:45.000
Chemical Name: Dipotassium Persulfate
Common Name: Waste corrosive
Case Number: Not reported

Record ID: DEH2016-HUPFP-002439
Permit Status: Permit Renewed
Active Permit: Y
Child Record Id: DEH2018-HWAST-0153835
Trade Secret: N
Hazardous Material Type: Not reported
Last Updated: 2018-10-27T00:07:45.000
Chemical Name: Water
Common Name: CA Toxic
Case Number: Not reported

Record ID: DEH2016-HUPFP-002439
Permit Status: Permit Renewed
Active Permit: Y
Child Record Id: DEH2017-HWAST-0109744
Trade Secret: N
Hazardous Material Type: Not reported
Last Updated: 2017-06-14T02:33:06.000
Chemical Name: Acetone
Common Name: Acetone
Case Number: Not reported

Name: LA MESA SPRINGS UNOCAL
Address: 8011 UNIVERSITY AV
City,State,Zip: LA MESA, CA 91941
Permit Number: 117197
Business Type: Not reported

Map ID
Direction
Distance
Elevation

MAP FINDINGS

Site

Database(s)

EDR ID Number
EPA ID Number

UNOCAL STATION #6995 (Continued)

S104748719

EPA Id Number: Not reported
APN: 470-581-01-00
Last HMMD Inspection: 07/08/1993
Facility Telephone: Not reported
Permit Status: INAC
Permit Expiration: Not reported
Date Last Updated: 11/02/2012
Facility Owner: Not reported
Facility Mailing Address: Not reported
Facility Mailing City: Not reported
Facility Mailing State: Not reported
Facility Mailing Zip: Not reported
UST Owner: UNION OIL CO OF CA DBA UNOCAL
Handle Regulated Hazmat: Not reported
Own Or Operate UST: Not reported
Subject To APSA: Not reported
Generate Haz Waste: Not reported
Treat Haz Waste: Not reported
Generate Medical Waste: Not reported

UST:

UST Name: UNDERGROUND TANK 117197 T001
Last Update: 2012-11-02 14:17:38
Permit Number: 117197
Tank Type: SINGLE WALL
Additional Id: 6995-11
Capacity Gallons: 12000
UST Contents: REGULAR UNLEADED
Other Content Info: REGULAR UNLEADED
Reg Status: REMOVED
Remove Close Date: 1994-01-13 00:00:00
Year Installed: 1975-01-01 00:00:00
Pipe Type: Not reported
Delivery System: Not reported
Monitor Code: 05
UST Monitor Method: SW TANK DW PIPE W/ POS SHUTOFF-ALARM ON LLD W/ SIRS:SIR ANALY
MONTHLY, TANK TEST BIENNIALY, PIPE TEST ANN 0.1 G/HR OR MO 0.2 G/HR

UST Name: UNDERGROUND TANK 117197 T002
Last Update: 2012-11-02 14:17:38
Permit Number: 117197
Tank Type: SINGLE WALL
Additional Id: 6995-21
Capacity Gallons: 12000
UST Contents: REGULAR UNLEADED
Other Content Info: REGULAR UNLEADED
Reg Status: REMOVED
Remove Close Date: 1994-01-13 00:00:00
Year Installed: 1975-01-01 00:00:00
Pipe Type: Not reported
Delivery System: Not reported
Monitor Code: 05
UST Monitor Method: SW TANK DW PIPE W/ POS SHUTOFF-ALARM ON LLD W/ SIRS:SIR ANALY
MONTHLY, TANK TEST BIENNIALY, PIPE TEST ANN 0.1 G/HR OR MO 0.2 G/HR

UST Name: UNDERGROUND TANK 117197 T003
Last Update: 2012-11-02 14:17:38
Permit Number: 117197

Map ID
Direction
Distance
Elevation

MAP FINDINGS

Site

Database(s)

EDR ID Number
EPA ID Number

UNOCAL STATION #6995 (Continued)

S104748719

Tank Type: SINGLE WALL
Additional Id: 6995-32
Capacity Gallons: 10000
UST Contents: DIESEL
Other Content Info: DIESEL
Reg Status: REMOVED
Remove Close Date: 1994-01-13 00:00:00
Year Installed: 1975-01-01 00:00:00
Pipe Type: Not reported
Delivery System: Not reported
Monitor Code: 05
UST Monitor Method: SW TANK DW PIPE W/ POS SHUTOFF-ALARM ON LLD W/ SIRS:SIR ANALY
MONTHLY, TANK TEST BIENNIALY, PIPE TEST ANN 0.1 G/HR OR MO 0.2 G/HR

CERS HAZ WASTE:

Name: SALLY BEAUTY SUPPLY
Address: 8011 UNIVERSITY AVE STE A
City,State,Zip: LA MESA, CA 91942
Site ID: 367482
CERS ID: 10665124
CERS Description: Hazardous Waste Generator

Name: 2093 VONS A SAFEWAY COMPANY
Address: 8011 UNIVERSITY AVE
City,State,Zip: LA MESA, CA 91941
Site ID: 21498
CERS ID: 10173459
CERS Description: Hazardous Waste Generator

HIST CORTESE:

edr_fname: UNOCAL STATION #6995
edr_fadd1: 8011 UNIVERSITY
City,State,Zip: SAN DIEGO, CA 92041
Region: CORTESE
Facility County Code: 37
Reg By: LTNKA
Reg Id: 9UT2060

CERS:

Name: 2093 VONS A SAFEWAY COMPANY
Address: 8011 UNIVERSITY AVE
City,State,Zip: LA MESA, CA 91941
Site ID: 21498
CERS ID: 10173459
CERS Description: Chemical Storage Facilities

Violations:

Site ID: 21498
Site Name: 2093 Vons A Safeway Company
Violation Date: 03-28-2017
Citation: HSC 6.5 Multiple - California Health and Safety Code, Chapter 6.5,
Section(s) Multiple
Violation Description: Hazardous Waste Generator Program - Administration/Documentation -
General
Violation Notes: Returned to compliance on 03/28/2017. Inspection Sequence

Map ID
Direction
Distance
Elevation

MAP FINDINGS

Site

Database(s)

EDR ID Number
EPA ID Number

UNOCAL STATION #6995 (Continued)

S104748719

ID:5646796;Violation:HMD0150 Failed to submit complete and accurate Facility Information in CERS. HSC 25404(e)(4); 27 CCR 15188(b-c); SDCC 68.904(b)

Violation Division: San Diego County Department of Env Health
Violation Program: HW
Violation Source: CERS

Evaluation:

Eval General Type: Compliance Evaluation Inspection
Eval Date: 03-28-2017
Violations Found: No
Eval Type: Routine done by local agency
Eval Notes: Inspector: Griffin Donelle Inspection ID:5646796
Eval Division: San Diego County Department of Env Health
Eval Program: HMRRP
Eval Source: CERS

Eval General Type: Compliance Evaluation Inspection
Eval Date: 03-28-2017
Violations Found: Yes
Eval Type: Routine done by local agency
Eval Notes: Inspector: Griffin Donelle Inspection ID:5646796
Eval Division: San Diego County Department of Env Health
Eval Program: HW
Eval Source: CERS

Eval General Type: Compliance Evaluation Inspection
Eval Date: 04-16-2015
Violations Found: No
Eval Type: Routine done by local agency
Eval Notes: Inspector: Khan Steven Inspection ID:4655386
Eval Division: San Diego County Department of Env Health
Eval Program: HMRRP
Eval Source: CERS

Eval General Type: Compliance Evaluation Inspection
Eval Date: 04-16-2015
Violations Found: No
Eval Type: Routine done by local agency
Eval Notes: Inspector: Khan Steven Inspection ID:4655386
Eval Division: San Diego County Department of Env Health
Eval Program: HW
Eval Source: CERS

Affiliation:

Affiliation Type Desc: Identification Signer
Entity Name: Mike Cliatt
Entity Title: Environmental Manager
Affiliation Address: Not reported
Affiliation City: Not reported
Affiliation State: Not reported
Affiliation Country: Not reported
Affiliation Zip: Not reported
Affiliation Phone: Not reported

Affiliation Type Desc: Parent Corporation

Map ID
Direction
Distance
Elevation

MAP FINDINGS

Site

Database(s)

EDR ID Number
EPA ID Number

UNOCAL STATION #6995 (Continued)

S104748719

Entity Name:	VONS A SAFEWAY COMPANY
Entity Title:	Not reported
Affiliation Address:	Not reported
Affiliation City:	Not reported
Affiliation State:	Not reported
Affiliation Country:	Not reported
Affiliation Zip:	Not reported
Affiliation Phone:	Not reported
Affiliation Type Desc:	Environmental Contact
Entity Name:	mike cliatt
Entity Title:	Not reported
Affiliation Address:	1421 S. Manhattan Ave
Affiliation City:	Fullerton
Affiliation State:	CA
Affiliation Country:	Not reported
Affiliation Zip:	92831
Affiliation Phone:	Not reported
Affiliation Type Desc:	Property Owner
Entity Name:	AUERBACH REALTY GROUP L L C
Entity Title:	Not reported
Affiliation Address:	2416 WILSHIRE BLVD
Affiliation City:	SANTA MONICA
Affiliation State:	CA
Affiliation Country:	United States
Affiliation Zip:	90403
Affiliation Phone:	(714) 300-6132
Affiliation Type Desc:	Legal Owner
Entity Name:	Albertsons
Entity Title:	Not reported
Affiliation Address:	1421 Manhattan Ave
Affiliation City:	Fullerton
Affiliation State:	CA
Affiliation Country:	United States
Affiliation Zip:	92831
Affiliation Phone:	(714) 300-6132
Affiliation Type Desc:	CUPA District
Entity Name:	San Diego County Env Health
Entity Title:	Not reported
Affiliation Address:	PO Box 129261
Affiliation City:	San Diego
Affiliation State:	CA
Affiliation Country:	Not reported
Affiliation Zip:	92112-9261
Affiliation Phone:	(858) 505-6880
Affiliation Type Desc:	Document Preparer
Entity Name:	Mike Cliatt
Entity Title:	Not reported
Affiliation Address:	Not reported
Affiliation City:	Not reported
Affiliation State:	Not reported
Affiliation Country:	Not reported
Affiliation Zip:	Not reported

Map ID
Direction
Distance
Elevation

MAP FINDINGS

Site

Database(s)

EDR ID Number
EPA ID Number

UNOCAL STATION #6995 (Continued)

S104748719

Affiliation Phone: Not reported

Affiliation Type Desc: Facility Mailing Address
Entity Name: Mailing Address
Entity Title: Not reported
Affiliation Address: 1421 S. Manhattan Ave
Affiliation City: Fullerton
Affiliation State: CA
Affiliation Country: Not reported
Affiliation Zip: 92831
Affiliation Phone: Not reported

Affiliation Type Desc: Operator
Entity Name: vons
Entity Title: Not reported
Affiliation Address: Not reported
Affiliation City: Not reported
Affiliation State: Not reported
Affiliation Country: Not reported
Affiliation Zip: Not reported
Affiliation Phone: (714) 300-6132

Name: LA MESA SPRINGS UNOCAL
Address: 8011 UNIVERSITY AV
City,State,Zip: LA MESA, CA 919415020
Site ID: 199498
CERS ID: T0607300831
CERS Description: Leaking Underground Storage Tank Cleanup Site

Name: SALLY BEAUTY SUPPLY
Address: 8011 UNIVERSITY AVE STE A
City,State,Zip: LA MESA, CA 91942
Site ID: 367482
CERS ID: 10665124
CERS Description: Chemical Storage Facilities

Violations:
Site ID: 367482
Site Name: SALLY BEAUTY SUPPLY
Violation Date: 03-12-2018
Citation: HSC 6.95 25508(a)(1) - California Health and Safety Code, Chapter 6.95, Section(s) 25508(a)(1)
Violation Description: Failure to complete and electronically submit hazardous material inventory information for all reportable hazardous materials on site at or above reportable quantities.
Violation Notes: Returned to compliance on 04/16/2018. Inspection Sequence ID:5897491
Violation Division: San Diego County Department of Env Health
Violation Program: HMRRP
Violation Source: CERS

Site ID: 367482
Site Name: SALLY BEAUTY SUPPLY
Violation Date: 05-02-2016
Citation: HSC 6.11 25404(e)(4) - California Health and Safety Code, Chapter 6.11, Section(s) 25404(e)(4)
Violation Description: Failure to report program data electronically.
Violation Notes: Returned to compliance on 05/04/2016.

Map ID
Direction
Distance
Elevation

MAP FINDINGS

Site

Database(s)

EDR ID Number
EPA ID Number

UNOCAL STATION #6995 (Continued)

S104748719

Violation Division: San Diego County Department of Env Health
Violation Program: HW
Violation Source: CERS

Evaluation:

Eval General Type: Compliance Evaluation Inspection
Eval Date: 03-12-2018
Violations Found: No
Eval Type: Routine done by local agency
Eval Notes: Inspector: Griffin Donelle Inspection ID:5897491
Eval Division: San Diego County Department of Env Health
Eval Program: HW
Eval Source: CERS

Eval General Type: Compliance Evaluation Inspection
Eval Date: 03-12-2018
Violations Found: Yes
Eval Type: Routine done by local agency
Eval Notes: Inspector: Griffin Donelle Inspection ID:5897491
Eval Division: San Diego County Department of Env Health
Eval Program: HMRRP
Eval Source: CERS

Eval General Type: Compliance Evaluation Inspection
Eval Date: 05-02-2016
Violations Found: No
Eval Type: Routine done by local agency
Eval Notes: Inspector: Khan Steven Inspection ID:5482776
Eval Division: San Diego County Department of Env Health
Eval Program: HMRRP
Eval Source: CERS

Eval General Type: Compliance Evaluation Inspection
Eval Date: 05-02-2016
Violations Found: Yes
Eval Type: Routine done by local agency
Eval Notes: Inspector: Khan Steven Inspection ID:5482776
Eval Division: San Diego County Department of Env Health
Eval Program: HW
Eval Source: CERS

Affiliation:

Affiliation Type Desc: Environmental Contact
Entity Name: LARRY BURTON
Entity Title: Not reported
Affiliation Address: PO BOX 100
Affiliation City: TECATE
Affiliation State: CA
Affiliation Country: Not reported
Affiliation Zip: 91980
Affiliation Phone: Not reported

Affiliation Type Desc: Operator
Entity Name: Sally Beauty Holding LLC
Entity Title: Not reported
Affiliation Address: Not reported

Map ID
Direction
Distance
Elevation

MAP FINDINGS

Site

Database(s)

EDR ID Number
EPA ID Number

UNOCAL STATION #6995 (Continued)

S104748719

Affiliation City: Not reported
Affiliation State: Not reported
Affiliation Country: Not reported
Affiliation Zip: Not reported
Affiliation Phone: (940) 898-7500

Affiliation Type Desc: CUPA District
Entity Name: San Diego County Env Health
Entity Title: Not reported
Affiliation Address: PO Box 129261
Affiliation City: San Diego
Affiliation State: CA
Affiliation Country: Not reported
Affiliation Zip: 92112-9261
Affiliation Phone: (858) 505-6880

Affiliation Type Desc: Document Preparer
Entity Name: Larry Burton
Entity Title: Not reported
Affiliation Address: Not reported
Affiliation City: Not reported
Affiliation State: Not reported
Affiliation Country: Not reported
Affiliation Zip: Not reported
Affiliation Phone: Not reported

Affiliation Type Desc: Facility Mailing Address
Entity Name: Mailing Address
Entity Title: Not reported
Affiliation Address: 8010 UNIVERSITY AVE STE A
Affiliation City: LA MESA
Affiliation State: CA
Affiliation Country: Not reported
Affiliation Zip: 91942
Affiliation Phone: Not reported

Affiliation Type Desc: Parent Corporation
Entity Name: Sally Beauty Holding LLC
Entity Title: Not reported
Affiliation Address: Not reported
Affiliation City: Not reported
Affiliation State: Not reported
Affiliation Country: Not reported
Affiliation Zip: Not reported
Affiliation Phone: Not reported

Affiliation Type Desc: Property Owner
Entity Name: Sally Beauty Supplies
Entity Title: Not reported
Affiliation Address: 8011 University Ave Ste A
Affiliation City: La Mesa
Affiliation State: CA
Affiliation Country: United States
Affiliation Zip: 91942
Affiliation Phone: (619) 460-1651

Affiliation Type Desc: Identification Signer

Map ID
Direction
Distance
Elevation

MAP FINDINGS

Site

Database(s)

EDR ID Number
EPA ID Number

UNOCAL STATION #6995 (Continued)

S104748719

Entity Name: Larry Burton
Entity Title: DIRECTOR,TEMARRY RECYCLING,INC
Affiliation Address: Not reported
Affiliation City: Not reported
Affiliation State: Not reported
Affiliation Country: Not reported
Affiliation Zip: Not reported
Affiliation Phone: Not reported

Affiliation Type Desc: Legal Owner
Entity Name: Sally Beauty Holding LLC
Entity Title: Not reported
Affiliation Address: 3001 COLORADO BLVD
Affiliation City: DENTON
Affiliation State: TX
Affiliation Country: United States
Affiliation Zip: 76210
Affiliation Phone: (940) 898-7500

H49
West
1/8-1/4
0.157 mi.
831 ft.

UNION OIL SERVICE STATION 699
8011 UNIVERSITY AVE
LA MESA, CA 92041

HIST UST **U001571834**
N/A

Site 4 of 7 in cluster H

Relative:
Lower
Actual:
524 ft.

HIST UST:
Name: UNION OIL SERVICE STATION 699
Address: 8011 UNIVERSITY AVE
City,State,Zip: LA MESA, CA 92041
File Number: 0002F48E
URL: <http://geotracker.waterboards.ca.gov/ustpdfs/pdf/0002F48E.pdf>
Region: STATE
Facility ID: 00000014037
Facility Type: Gas Station
Other Type: Not reported
Contact Name: ROBERT A OHLUND
Telephone: 0000000000
Owner Name: UNION OIL COMPANY OF CALIFORNI
Owner Address: 123 CAMINO DELA REINA
Owner City,St,Zip: SAN DIEGO, CA 92108
Total Tanks: 0003

Tank Num: 001
Container Num: 6995-11
Year Installed: 1975
Tank Capacity: 00012000
Tank Used for: PRODUCT
Type of Fuel: UNLEADED
Container Construction Thickness: Not reported
Leak Detection: Stock Inventor, 10

Tank Num: 002
Container Num: 6995-21
Year Installed: 1975
Tank Capacity: 00012000
Tank Used for: PRODUCT
Type of Fuel: UNLEADED

Map ID
Direction
Distance
Elevation

MAP FINDINGS

Site

Database(s)

EDR ID Number
EPA ID Number

UNION OIL SERVICE STATION 699 (Continued)

U001571834

Container Construction Thickness: Not reported
Leak Detection: Stock Inventor, 10

Tank Num: 003
Container Num: 6995-32
Year Installed: 1975
Tank Capacity: 00010000
Tank Used for: PRODUCT
Type of Fuel: PREMIUM
Container Construction Thickness: Not reported
Leak Detection: Stock Inventor, 10

[Click here for Geo Tracker PDF:](#)

H50
West
1/8-1/4
0.157 mi.
831 ft.

SALLY BEAUTY SUPPLIES
8011 UNIVERSITY AVE STE A
LA MESA, CA 91942

RCRA NonGen / NLR

1024852248
CAL000411295

Site 5 of 7 in cluster H

Relative:
Lower

RCRA NonGen / NLR:

Actual:
524 ft.

Date form received by agency: 10/20/2015
Facility name: SALLY BEAUTY SUPPLIES
Facility address: 8011 UNIVERSITY AVE STE A
LA MESA, CA 91942-5555
EPA ID: CAL000411295
Contact: RANDY GOSS
Contact address: 3001 COLORADO BLVD
DENTON, TX 76210
Contact country: Not reported
Contact telephone: 940-898-7500
Contact email: RGOSS@SALLYBEAUTY.COM
EPA Region: 09
Classification: Non-Generator
Description: Handler: Non-Generators do not presently generate hazardous waste

Owner/Operator Summary:

Owner/operator name: RANDY GOSS
Owner/operator address: 3001 COLORADO BLVD
DENTON, TX 76210
Owner/operator country: Not reported
Owner/operator telephone: 940-898-7500
Owner/operator email: Not reported
Owner/operator fax: Not reported
Owner/operator extension: Not reported
Legal status: Other
Owner/Operator Type: Operator
Owner/Op start date: Not reported
Owner/Op end date: Not reported
Owner/operator name: SALLY BEAUTY HOLDING LLC
Owner/operator address: 3001 COLORADO BLVD
DENTON, TX 76210
Owner/operator country: Not reported
Owner/operator telephone: 940-898-7500
Owner/operator email: Not reported
Owner/operator fax: Not reported

Map ID
Direction
Distance
Elevation

MAP FINDINGS

Site

Database(s)

EDR ID Number
EPA ID Number

SALLY BEAUTY SUPPLIES (Continued)

1024852248

Owner/operator extension: Not reported
Legal status: Other
Owner/Operator Type: Owner
Owner/Op start date: Not reported
Owner/Op end date: Not reported

Handler Activities Summary:

U.S. importer of hazardous waste: No
Mixed waste (haz. and radioactive): No
Recycler of hazardous waste: No
Transporter of hazardous waste: Yes
Treater, storer or disposer of HW: No
Underground injection activity: No
On-site burner exemption: No
Furnace exemption: No
Used oil fuel burner: No
Used oil processor: No
User oil refiner: No
Used oil fuel marketer to burner: No
Used oil Specification marketer: No
Used oil transfer facility: No
Used oil transporter: No

Violation Status: No violations found

H51
West
1/8-1/4
0.157 mi.
831 ft.

VONS STORE #2093
8011 UNIVERSITY AVE
LA MESA, CA 91941

RCRA-CESQG
FINDS
ECHO

1000341660
CAD000627554

Site 6 of 7 in cluster H

Relative:
Lower

RCRA-CESQG:

Actual:
524 ft.

Date form received by agency: 03/01/2014
Facility name: VONS STORE #2093
Facility address: 8011 UNIVERSITY AVE
LA MESA, CA 91941
EPA ID: CAD000627554
Mailing address: STONERIDGE MALL RD
PLEASANTON, CA 94588
Contact: KEITH B POWERS
Contact address: STONERIDGE MALL RD
PLEASANTON, CA 94588
Contact country: Not reported
Contact telephone: 925-226-5655
Contact email: KEITH.POWERS@SAFEWAY.COM
EPA Region: 09
Classification: Conditionally Exempt Small Quantity Generator
Description: Handler: generates 100 kg or less of hazardous waste per calendar month, and accumulates 1000 kg or less of hazardous waste at any time; or generates 1 kg or less of acutely hazardous waste per calendar month, and accumulates at any time: 1 kg or less of acutely hazardous waste; or 100 kg or less of any residue or contaminated soil, waste or other debris resulting from the cleanup of a spill, into or on any land or water, of acutely hazardous waste; or generates 100 kg or less of any residue or contaminated soil, waste or other debris resulting from the cleanup of a spill, into or on any land or water, of acutely hazardous waste during any calendar month, and accumulates at any time: 1 kg or less of acutely hazardous waste; or 100 kg or less of

Map ID
Direction
Distance
Elevation

MAP FINDINGS

Site

Database(s)

EDR ID Number
EPA ID Number

VONS STORE #2093 (Continued)

1000341660

any residue or contaminated soil, waste or other debris resulting from the cleanup of a spill, into or on any land or water, of acutely hazardous waste

Owner/Operator Summary:

Owner/operator name: VONS
Owner/operator address: UNIVERSITY AVE
LA MESA, CA 91941
Owner/operator country: Not reported
Owner/operator telephone: Not reported
Owner/operator email: Not reported
Owner/operator fax: Not reported
Owner/operator extension: Not reported
Legal status: Private
Owner/Operator Type: Operator
Owner/Op start date: 08/16/1989
Owner/Op end date: Not reported

Owner/operator name: NOT REQUIRED
Owner/operator address: NOT REQUIRED
NOT REQUIRED, ME 99999
Owner/operator country: Not reported
Owner/operator telephone: 415-555-1212
Owner/operator email: Not reported
Owner/operator fax: Not reported
Owner/operator extension: Not reported
Legal status: Private
Owner/Operator Type: Operator
Owner/Op start date: Not reported
Owner/Op end date: Not reported

Owner/operator name: AUERBACH REALTY GROUP LLC
Owner/operator address: CARROL CANYON RD STE 200
SAN DIEGO, CA 92121
Owner/operator country: Not reported
Owner/operator telephone: Not reported
Owner/operator email: Not reported
Owner/operator fax: Not reported
Owner/operator extension: Not reported
Legal status: Private
Owner/Operator Type: Owner
Owner/Op start date: 07/13/2012
Owner/Op end date: Not reported

Owner/operator name: TESORO GASOLINE MARKETING CO
Owner/operator address: NOT REQUIRED
NOT REQUIRED, ME 99999
Owner/operator country: Not reported
Owner/operator telephone: 415-555-1212
Owner/operator email: Not reported
Owner/operator fax: Not reported
Owner/operator extension: Not reported
Legal status: Private
Owner/Operator Type: Owner
Owner/Op start date: Not reported
Owner/Op end date: Not reported

Map ID
Direction
Distance
Elevation

MAP FINDINGS

Site

Database(s)

EDR ID Number
EPA ID Number

VONS STORE #2093 (Continued)

1000341660

Handler Activities Summary:

U.S. importer of hazardous waste: No
Mixed waste (haz. and radioactive): No
Recycler of hazardous waste: No
Transporter of hazardous waste: No
Treater, storer or disposer of HW: No
Underground injection activity: No
On-site burner exemption: No
Furnace exemption: No
Used oil fuel burner: No
Used oil processor: No
User oil refiner: No
Used oil fuel marketer to burner: No
Used oil Specification marketer: No
Used oil transfer facility: No
Used oil transporter: No

Historical Generators:

Date form received by agency: 03/13/2013
Site name: VONS STORE NO 2093
Classification: Large Quantity Generator

Date form received by agency: 09/01/1996
Site name: TESORO GASOLINE DIGAS LA MESA
Classification: Small Quantity Generator

Date form received by agency: 08/18/1980
Site name: TESORO GASOLINE DIGAS LA MESA
Classification: Large Quantity Generator

Hazardous Waste Summary:

. Waste code: 122
. Waste name: Alkaline solution without metals (pH > 12.5)

. Waste code: 214
. Waste name: Unspecified solvent mixture

. Waste code: 311
. Waste name: Pharmaceutical waste

. Waste code: 561
. Waste name: Detergent and soap

. Waste code: D001
. Waste name: IGNITABLE WASTE

. Waste code: D002
. Waste name: CORROSIVE WASTE

. Waste code: D006
. Waste name: CADMIUM

. Waste code: D007
. Waste name: CHROMIUM

Map ID
Direction
Distance
Elevation

MAP FINDINGS

Site

Database(s)

EDR ID Number
EPA ID Number

VONS STORE #2093 (Continued)

1000341660

. Waste code: D010
. Waste name: SELENIUM

. Waste code: D011
. Waste name: SILVER

. Waste code: P001
. Waste name: 2H-1-BENZOPYRAN-2-ONE, 4-HYDROXY-3-(3-OXO-1-PHENYLBUTYL)-, & SALTS, WHEN PRESENT AT CONCENTRATIONS GREATER THAN 0.3% (OR) WARFARIN, & SALTS, WHEN PRESENT AT CONCENTRATIONS GREATER THAN 0.3%

. Waste code: P075
. Waste name: NICOTINE, & SALTS (OR) PYRIDINE, 3-(1-METHYL-2-PYRROLIDINYL)-(S)-, & SALTS

Violation Status: No violations found

FINDS:

Registry ID: 110006466537

Environmental Interest/Information System

RCRAInfo is a national information system that supports the Resource Conservation and Recovery Act (RCRA) program through the tracking of events and activities related to facilities that generate, transport, and treat, store, or dispose of hazardous waste. RCRAInfo allows RCRA program staff to track the notification, permit, compliance, and corrective action activities required under RCRA.

HAZARDOUS WASTE BIENNIAL REPORTER

[Click this hyperlink](#) while viewing on your computer to access additional FINDS: detail in the EDR Site Report.

ECHO:

Envid: 1000341660
Registry ID: 110006466537
DFR URL: <http://echo.epa.gov/detailed-facility-report?fid=110006466537>

H52
West
1/8-1/4
0.157 mi.
831 ft.

UNOCAL STATION #6995
8011 UNIVERSITY AVE
LA MESA, CA 92041
Site 7 of 7 in cluster H

LUST
SWEEPS UST
SAN DIEGO CO LOP
S101302173
N/A

Relative:
Lower
Actual:
524 ft.

LUST REG 9:
Region: 9
Status: Case Closed
Case Number: 9UT2060
Local Case: H17197-001
Substance: Unleaded Gasoline
Qty Leaked: 0
Abate Method: Excavate and Dispose - remove contaminated soil and dispose in approved site
Local Agency: San Diego
How Found: Other Means
How Stopped: Other Means

Map ID
Direction
Distance
Elevation

MAP FINDINGS

Site

Database(s)

EDR ID Number
EPA ID Number

UNOCAL STATION #6995 (Continued)

S101302173

Source: Unknown
Cause: Unknown
Lead Agency: Local Agency
Case Type: Soil only
Date Found: 09/11/1991
Date Stopped: 09/11/1991
Confirm Date: 09/11/1991
Submit Workplan: Not reported
Prelim Assess: 09/11/1991
Desc Pollution: Not reported
Remed Plan: / /
Remed Action: Not reported
Began Monitor: Not reported
Release Date: 09/11/1991
Enforce Date: Not reported
Closed Date: 11/28/94
Enforce Type: Not reported
Pilot Program: LOP
Basin Number: 908.22
GW Depth: Not reported
Beneficial Use: No Beneficial groundwater use
NPDES Number: Not reported
Priority: 2B
File Disp: File discarded, case closed
Interim Remedial Actions: No
Cleanup and Abatement order Number: Not reported
Waste Discharge Requirement Number: Not reported

SWEEPS UST:

Name: LA MESA SPRINGS UNOCAL
Address: 8011 UNIVERSITY AVE
City: LA MESA
Status: Active
Comp Number: 17197
Number: 9
Board Of Equalization: 44-000051
Referral Date: Not reported
Action Date: 06-26-92
Created Date: 02-29-88
Owner Tank Id: Not reported
SWRCB Tank Id: 37-000-017197-000001
Tank Status: A
Capacity: 12000
Active Date: Not reported
Tank Use: M.V. FUEL
STG: P
Content: REG UNLEADED
Number Of Tanks: 3

Name: LA MESA SPRINGS UNOCAL
Address: 8011 UNIVERSITY AVE
City: LA MESA
Status: Active
Comp Number: 17197
Number: 9
Board Of Equalization: 44-000051
Referral Date: Not reported

Map ID
Direction
Distance
Elevation

MAP FINDINGS

Site

Database(s)

EDR ID Number
EPA ID Number

UNOCAL STATION #6995 (Continued)

S101302173

Action Date: 06-26-92
Created Date: 02-29-88
Owner Tank Id: Not reported
SWRCB Tank Id: 37-000-017197-000002
Tank Status: A
Capacity: 12000
Active Date: Not reported
Tank Use: M.V. FUEL
STG: P
Content: REG UNLEADED
Number Of Tanks: Not reported

Name: LA MESA SPRINGS UNOCAL
Address: 8011 UNIVERSITY AVE
City: LA MESA
Status: Active
Comp Number: 17197
Number: 9
Board Of Equalization: 44-000051
Referral Date: Not reported
Action Date: 06-26-92
Created Date: 02-29-88
Owner Tank Id: Not reported
SWRCB Tank Id: 37-000-017197-000003
Tank Status: A
Capacity: 10000
Active Date: Not reported
Tank Use: M.V. FUEL
STG: P
Content: OTHER
Number Of Tanks: Not reported

SAN DIEGO CO LOP:

Name: LA MESA SPRINGS UNOCAL
Address: 8011 UNIVERSITY AVE
City,State,Zip: LA MESA, CA 91941
Record ID: DEH1991-LSAM-H17197-001
Record Status: Completed
Opened Date: 09/11/1991
Parcel Number: 470-581-01-00
Case Type: LOP - Local Oversight Program
Historical Name: UNION #6995
SWRCB Global ID: T0607300831
Funding: F - LOP Federal Fund
Lead Agency: DEH/SAM
Lead Agency Date: 09/11/1991
Census Tract: 146.01
Community: La Mesa
Jurisdiction: LA MESA
Watershed Basin Number: 908.22
Water Purveyor: LA MESA
Fire Agency: LA MESA
Latitude: 32.7652067
Longitude: -117.0243745
X MapCoord: 6323515.760
Y MapCoord: 1859058.284

Map ID
Direction
Distance
Elevation

MAP FINDINGS

EDR ID Number
EPA ID Number

I53
North
1/8-1/4
0.170 mi.
897 ft.

**BIG DADDYS OIL 22 INC/DBA SPRING STREET GAS & MINI
4925 SPRING ST
LA MESA, CA 91942**

RCRA NonGen / NLR

1024821391
CAL000337031

Site 2 of 3 in cluster I

**Relative:
Higher**

RCRA NonGen / NLR:

**Actual:
539 ft.**

Date form received by agency: 10/08/2008
Facility name: BIG DADDYS OIL 22 INC/DBA SPRING STREET GAS & MINI MARKET
Facility address: 4925 SPRING ST
LA MESA, CA 91942-5566
EPA ID: CAL000337031
Mailing address: 3300 E FLAMINGO RD STE 15
LAS VEGAS, NV 89121
Contact: ANNETTE REILLY
Contact address: 4925 SPRING ST
LA MESA, CA 91941
Contact country: Not reported
Contact telephone: 619-337-0326
Contact email: FDURIAS@BIGDADDYSOIL.COM
EPA Region: 09
Classification: Non-Generator
Description: Handler: Non-Generators do not presently generate hazardous waste

Owner/Operator Summary:

Owner/operator name: ANNETTE REILLY
Owner/operator address: 4925 SPRING ST
LA MESA, CA 91941
Owner/operator country: Not reported
Owner/operator telephone: 619-337-0326
Owner/operator email: Not reported
Owner/operator fax: Not reported
Owner/operator extension: Not reported
Legal status: Other
Owner/Operator Type: Operator
Owner/Op start date: Not reported
Owner/Op end date: Not reported

Owner/operator name: BIG DADDY'S OIL 22 INC
Owner/operator address: 3300 EAST FLAMINGO ROAD SUITE 15
LAS VEGAS, NV 89121
Owner/operator country: Not reported
Owner/operator telephone: 702-454-7895
Owner/operator email: Not reported
Owner/operator fax: Not reported
Owner/operator extension: Not reported
Legal status: Other
Owner/Operator Type: Owner
Owner/Op start date: Not reported
Owner/Op end date: Not reported

Handler Activities Summary:

U.S. importer of hazardous waste: No
Mixed waste (haz. and radioactive): No
Recycler of hazardous waste: No
Transporter of hazardous waste: Yes
Treater, storer or disposer of HW: No
Underground injection activity: No

Map ID
Direction
Distance
Elevation

MAP FINDINGS

Site

Database(s)

EDR ID Number
EPA ID Number

BIG DADDYS OIL 22 INC/DBA SPRING STREET GAS & MINI MARKET (Continued)

1024821391

On-site burner exemption: No
Furnace exemption: No
Used oil fuel burner: No
Used oil processor: No
Used oil refiner: No
Used oil fuel marketer to burner: No
Used oil Specification marketer: No
Used oil transfer facility: No
Used oil transporter: No

Violation Status: No violations found

I54
North
1/8-1/4
0.170 mi.
897 ft.

SPRING STREET GAS AND MINIMART
4925 SPRING ST
LA MESA, CA 91942

Site 3 of 3 in cluster I

UST
San Diego Co. HMMD
CERS HAZ WASTE
CERS TANKS
CERS

U003789996
N/A

Relative:
Higher
Actual:
539 ft.

UST:
Name: SPRING STREET GAS AND MINIMART
Address: 4925 SPRING ST
City,State,Zip: LA MESA, CA 91942
Facility ID: 37-000-209718
Permitting Agency: San Diego County Department of Environmental Health
Latitude: 32.76842
Longitude: -117.02196

Name: LA MESA TEXACO
Address: 4925 SPRING ST
City,State,Zip: LA MESA, CA 91941
Facility ID: H37447
Permitting Agency: SAN DIEGO COUNTY
Latitude: 32.769804
Longitude: -117.02061

HMMD SAN DIEGO:

Name: SPRING STREET GAS AND MINIMART
Address: 4925 SPRING ST
City,State,Zip: LA MESA, CA 91941
Permit Number: 209718
Business Type: 6HK28
EPA Id Number: CAL000337031
APN: 494-100-28-00
Last HMMD Inspection: 02/24/2012
Facility Telephone: 619-337-0326
Permit Status: OPEN
Permit Expiration: 07/31/2013
Date Last Updated: 11/02/2012
Facility Owner: BIG DADDY'S OIL 22, INC
Facility Mailing Address: 3230 E FLAMINGO RD #8-352
Facility Mailing City: LAS VEGAS
Facility Mailing State: NV
Facility Mailing Zip: 89121
UST Owner: BIG DADDY'S OIL INC 22
Handle Regulated Hazmat: Y
Own Or Operate UST: Y
Subject To APSA: Not reported
Generate Haz Waste: Y

Map ID
Direction
Distance
Elevation

MAP FINDINGS

Site

Database(s)

EDR ID Number
EPA ID Number

SPRING STREET GAS AND MINIMART (Continued)

U003789996

Treat Haz Waste: Not reported
Generate Medical Waste: Not reported

Inventory Active Permits (not SQG Medical):

Permit Number: 209718
Update Date: 11/02/2012
Case Number: Not reported
Name: DIESEL
Other Information: UNDERGROUND TANK 137447 T003
Material Waste: Material
Hazardous Categories 1: FIRE
Hazardous Categories 2: Not reported

Permit Number: 209718
Update Date: 11/02/2012
Case Number: Not reported
Name: PREMIUM UNLEADED
Other Information: UNDERGROUND TANK 137447 T002
Material Waste: Material
Hazardous Categories 1: FIRE
Hazardous Categories 2: Not reported

Permit Number: 209718
Update Date: 11/02/2012
Case Number: Not reported
Name: REGULAR UNLEADED
Other Information: UNDERGROUND TANK 137447 T001
Material Waste: Material
Hazardous Categories 1: FIRE
Hazardous Categories 2: Not reported

Permit Number: 209718
Update Date: 11/02/2012
Case Number: Not reported
Name: WASTE 134 AQUEOUS SOL'N W/LESS 10% ORG
Other Information: WATER & GASOLINE
Material Waste: Waste
Hazardous Categories 1: Not reported
Hazardous Categories 2: Not reported

Permit Number: 209718
Update Date: 11/02/2012
Case Number: Not reported
Name: WASTE 352 ORGANIC SOLIDS (OTHER)
Other Information: USED GASOLINE FILTERS
Material Waste: Waste
Hazardous Categories 1: Not reported
Hazardous Categories 2: Not reported

Violations Active Permits:

Permit Number: 209718
Update Date: 11/02/2012
Inspection Date: 12/03/2008
Violation Code: 6HV3115
Violation: NO 2NDARY CONTAINMT. TEST/REPAIRS
Violation Citation: Secondary containment testing not completed (passed) for all components &/or repairs to secondary containment components not

Map ID
Direction
Distance
Elevation

MAP FINDINGS

Site

Database(s)

EDR ID Number
EPA ID Number

SPRING STREET GAS AND MINIMART (Continued)

U003789996

Activity: completed. 25284.1, 25291(a)(2); 2637
ACTIVE

Permit Number: 209718
Update Date: 11/02/2012
Inspection Date: 12/03/2008
Violation Code: 6HV3110
Violation: NO ANNUAL CERT OF ATG AND SENSORS
Violation Citation: Annual certification for ATG and/or sensors not completed (existing tank systems only). 2641(j), 2638

Activity: ACTIVE

Permit Number: 209718
Update Date: 11/02/2012
Inspection Date: 12/03/2008
Violation Code: 6HV3257
Violation: 2NDRY CONTAINMENT NOT LIQUID FREE
Violation Citation: Secondary containment system components not liquid free. 2631(d)(4)

Activity: ACTIVE

Permit Number: 209718
Update Date: 11/02/2012
Inspection Date: 12/03/2008
Violation Code: 6HV3267
Violation: DISP. CONTAINMENT NOT ADEQ. MONITORED
Violation Citation: Dispenser containment not adequately monitored. 2636(f)(1) or (f)(5)(A)

Activity: ACTIVE

Permit Number: 209718
Update Date: 11/02/2012
Inspection Date: 12/03/2008
Violation Code: 6HV3267
Violation: DISP. CONTAINMENT NOT ADEQ. MONITORED
Violation Citation: Dispenser containment not adequately monitored. 2636(f)(1) or (f)(5)(A)

Activity: ACTIVE

Permit Number: 209718
Update Date: 11/02/2012
Inspection Date: 12/03/2008
Violation Code: 6HV3267
Violation: DISP. CONTAINMENT NOT ADEQ. MONITORED
Violation Citation: Dispenser containment not adequately monitored. 2636(f)(1) or (f)(5)(A)

Activity: ACTIVE

Permit Number: 209718
Update Date: 11/02/2012
Inspection Date: 02/24/2012
Violation Code: 6HV3252
Violation: AUDIO&VISUAL ALARMS NOT WORKING OK
Violation Citation: All audible and/or visual alarms not functioning properly. 2632(c)(2)(B), 2636(f)(1)

Activity: ACTIVE

Permit Number: 209718

Map ID
Direction
Distance
Elevation

MAP FINDINGS

Site

Database(s)

EDR ID Number
EPA ID Number

SPRING STREET GAS AND MINIMART (Continued)

U003789996

Update Date: 11/02/2012
Inspection Date: 02/24/2012
Violation Code: 6HV3252
Violation: AUDIO&VISUAL ALARMS NOT WORKING OK
Violation Citation: All audible and/or visual alarms not functioning properly.
2632(c)(2)(B), 2636(f)(1)
Activity: ACTIVE

Permit Number: 209718
Update Date: 11/02/2012
Inspection Date: 02/24/2012
Violation Code: 6HV3252
Violation: AUDIO&VISUAL ALARMS NOT WORKING OK
Violation Citation: All audible and/or visual alarms not functioning properly.
2632(c)(2)(B), 2636(f)(1)
Activity: ACTIVE

Permit Number: 209718
Update Date: 11/02/2012
Inspection Date: 02/24/2012
Violation Code: 6HV3411
Violation: LLD NOT INSTALLED/NOT FUNCTIONAL
Violation Citation: DOUBLE WALLED PRESSURIZED PIPING-Including Under Dispenser Containment
(UDC):Line leak detector is not installed, not functional, or not
tested. 2636(f)(2), 25284.1(a)(4)(C), 2641(j)
Activity: ACTIVE

Permit Number: 209718
Update Date: 11/02/2012
Inspection Date: 02/24/2012
Violation Code: 6HV3411
Violation: LLD NOT INSTALLED/NOT FUNCTIONAL
Violation Citation: DOUBLE WALLED PRESSURIZED PIPING-Including Under Dispenser Containment
(UDC):Line leak detector is not installed, not functional, or not
tested. 2636(f)(2), 25284.1(a)(4)(C), 2641(j)
Activity: ACTIVE

Permit Number: 209718
Update Date: 11/02/2012
Inspection Date: 02/24/2012
Violation Code: 6HV3411
Violation: LLD NOT INSTALLED/NOT FUNCTIONAL
Violation Citation: DOUBLE WALLED PRESSURIZED PIPING-Including Under Dispenser Containment
(UDC):Line leak detector is not installed, not functional, or not
tested. 2636(f)(2), 25284.1(a)(4)(C), 2641(j)
Activity: ACTIVE

Permit Number: 209718
Update Date: 11/02/2012
Inspection Date: 02/16/2011
Violation Code: 6HV3114
Violation: 2NDRY CONT TEST NOT DONE/SENT TO CUPA
Violation Citation: Secondary containment testing not done at 6/36 months and/or not sent
to CUPA within 30 days. 25284.1; 2637(a)&(e)
Activity: ACTIVE

Permit Number: 209718

Map ID
Direction
Distance
Elevation

MAP FINDINGS

Site

Database(s)

EDR ID Number
EPA ID Number

SPRING STREET GAS AND MINIMART (Continued)

U003789996

Update Date: 11/02/2012
Inspection Date: 02/16/2011
Violation Code: 6HV3105
Violation: NO CURRENT FINANCIAL RESPONSIBILITY
Violation Citation: Current evidence of financial responsibility not available.
25292.2(a), 25299.33; 2809
Activity: ACTIVE

Permit Number: 209718
Update Date: 11/02/2012
Inspection Date: 02/16/2011
Violation Code: 6HV3158
Violation: ALL OPERATING CONDITIONS NOT MET
Violation Citation: All permit operating conditions not met. 25284; 2712
Activity: ACTIVE

Permit Number: 209718
Update Date: 11/02/2012
Inspection Date: 02/16/2011
Violation Code: 6HV3193
Violation: NO TRAINING/RECORD INCOMPLETE-NOT ONSITE
Violation Citation: Facility employee(s) are not trained, training records are incomplete,
and/or not onsite. 2715(f)
Activity: ACTIVE

Permit Number: 209718
Update Date: 11/02/2012
Inspection Date: 02/16/2011
Violation Code: 6HV3160
Violation: UST SYSTEM REPAIRS NOT PROPERLY DONE
Violation Citation: UST system repair(s) not completed properly. 25292.1(c) ; 2660
(a)(k)(l)(m)
Activity: ACTIVE

Permit Number: 209718
Update Date: 11/02/2012
Inspection Date: 02/16/2011
Violation Code: 6HV3191
Violation: NO D.O. CERT/NOTIFICATION/CHANGE
Violation Citation: Designated Operator Notification/Change form not submitted and/or D.O.
not ICC certified. 2715 (a)(b)
Activity: ACTIVE

Permit Number: 209718
Update Date: 11/02/2012
Inspection Date: 02/18/2010
Violation Code: 6HV3267
Violation: DISP. CONTAINMENT NOT ADEQ. MONITORED
Violation Citation: Dispenser containment not adequately monitored. 2636(f)(1) or
(f)(5)(A)
Activity: ACTIVE

Permit Number: 209718
Update Date: 11/02/2012
Inspection Date: 02/18/2010
Violation Code: 6HV3267
Violation: DISP. CONTAINMENT NOT ADEQ. MONITORED

Map ID
Direction
Distance
Elevation

MAP FINDINGS

Site

Database(s)

EDR ID Number
EPA ID Number

SPRING STREET GAS AND MINIMART (Continued)

U003789996

Violation Citation: Dispenser containment not adequately monitored. 2636(f)(1) or (f)(5)(A)
Activity: ACTIVE

Permit Number: 209718
Update Date: 11/02/2012
Inspection Date: 02/18/2010
Violation Code: 6HV3263
Violation: MONITOR SYSTEM NOT ALL FUNCTIONAL
Violation Citation: Monitoring system components &/or devices are not all functional. 2630, 2641(j), 2632
Activity: ACTIVE

UST:

UST Name: UNDERGROUND TANK 137447 T001
Last Update: 2012-11-02 14:17:38
Permit Number: 209718
Tank Type: DOUBLE WALL
Additional Id: NT1997, RT4814
Capacity Gallons: 15000
UST Contents: REGULAR UNLEADED
Other Content Info: REGULAR UNLEADED
Reg Status: ACTIVE
Remove Close Date: Not reported
Year Installed: 1998-01-01 00:00:00
Pipe Type: DOUBLE WALL
Delivery System: PRESSURE
Monitor Code: 31C
UST Monitor Method: DW TANK, DW PRESSURIZED PIPE W/ DRY TANK ANNULAR; POSITIVE SHUT-OFF & FAILSAFE, 3.0LLD; UDC W/STAND ALONE SENSOR

UST Name: UNDERGROUND TANK 137447 T002
Last Update: 2012-11-02 14:17:38
Permit Number: 209718
Tank Type: DOUBLE WALL
Additional Id: NT1997, RT4814
Capacity Gallons: 10000
UST Contents: PREMIUM UNLEADED
Other Content Info: PREMIUM UNLEADED
Reg Status: ACTIVE
Remove Close Date: Not reported
Year Installed: 1998-01-01 00:00:00
Pipe Type: DOUBLE WALL
Delivery System: PRESSURE
Monitor Code: 31C
UST Monitor Method: DW TANK, DW PRESSURIZED PIPE W/ DRY TANK ANNULAR; POSITIVE SHUT-OFF & FAILSAFE, 3.0LLD; UDC W/STAND ALONE SENSOR

UST Name: UNDERGROUND TANK 137447 T003
Last Update: 2012-11-02 14:17:38
Permit Number: 209718
Tank Type: DOUBLE WALL
Additional Id: NT1997, RT4814
Capacity Gallons: 10000
UST Contents: DIESEL
Other Content Info: DIESEL
Reg Status: ACTIVE

Map ID
Direction
Distance
Elevation

MAP FINDINGS

Site

Database(s)

EDR ID Number
EPA ID Number

SPRING STREET GAS AND MINIMART (Continued)

U003789996

Remove Close Date: Not reported
Year Installed: 1998-01-01 00:00:00
Pipe Type: DOUBLE WALL
Delivery System: PRESSURE
Monitor Code: 31C
UST Monitor Method: DW TANK, DW PRESSURIZED PIPE W/ DRY TANK ANNULAR; POSITIVE SHUT-OFF & FAILSAFE, 3.0LLD; UDC W/STAND ALONE SENSOR

Name: SPRING STREET GAS AND MINIMART
Address: 4925 SPRING ST
City,State,Zip: LA MESA, CA 91941
Permit Number: 209718
Business Type: 6HK28
EPA Id Number: CAL000337031
APN: 494-100-28-00
Last HMMD Inspection: 02/24/2012
Facility Telephone: 619-337-0326
Permit Status: OPEN
Permit Expiration: 07/31/2013
Date Last Updated: 11/02/2012
Facility Owner: BIG DADDY'S OIL 22, INC
Facility Mailing Address: 3230 E FLAMINGO RD #8-352
Facility Mailing City: LAS VEGAS
Facility Mailing State: NV
Facility Mailing Zip: 89121
UST Owner: BIG DADDY'S OIL INC 22
Handle Regulated Hazmat: Not reported
Own Or Operate UST: Y
Subject To APSA: Not reported
Generate Haz Waste: Not reported
Treat Haz Waste: Not reported
Generate Medical Waste: Not reported

Inventory Active Permits (not SQG Medical):

Permit Number: 209718
Update Date: 11/02/2012
Case Number: Not reported
Name: DIESEL
Other Information: UNDERGROUND TANK 137447 T003
Material Waste: Material
Hazardous Categories 1: FIRE
Hazardous Categories 2: Not reported

Permit Number: 209718
Update Date: 11/02/2012
Case Number: Not reported
Name: PREMIUM UNLEADED
Other Information: UNDERGROUND TANK 137447 T002
Material Waste: Material
Hazardous Categories 1: FIRE
Hazardous Categories 2: Not reported

Permit Number: 209718
Update Date: 11/02/2012
Case Number: Not reported
Name: REGULAR UNLEADED
Other Information: UNDERGROUND TANK 137447 T001

Map ID
Direction
Distance
Elevation

MAP FINDINGS

Site

Database(s)

EDR ID Number
EPA ID Number

SPRING STREET GAS AND MINIMART (Continued)

U003789996

Material Waste: Material
Hazardous Categories 1: FIRE
Hazardous Categories 2: Not reported

Permit Number: 209718
Update Date: 11/02/2012
Case Number: Not reported
Name: WASTE 134 AQUEOUS SOL'N W/LESS 10% ORG
Other Information: WATER & GASOLINE
Material Waste: Waste
Hazardous Categories 1: Not reported
Hazardous Categories 2: Not reported

Permit Number: 209718
Update Date: 11/02/2012
Case Number: Not reported
Name: WASTE 352 ORGANIC SOLIDS (OTHER)
Other Information: USED GASOLINE FILTERS
Material Waste: Waste
Hazardous Categories 1: Not reported
Hazardous Categories 2: Not reported

Violations Active Permits:

Permit Number: 209718
Update Date: 11/02/2012
Inspection Date: 12/03/2008
Violation Code: 6HV3115
Violation: NO 2NDARY CONTAINMT. TEST/REPAIRS
Violation Citation: Secondary containment testing not completed (passed) for all components &/or repairs to secondary containment components not completed. 25284.1, 25291(a)(2); 2637

Activity: ACTIVE

Permit Number: 209718
Update Date: 11/02/2012
Inspection Date: 12/03/2008
Violation Code: 6HV3110
Violation: NO ANNUAL CERT OF ATG AND SENSORS
Violation Citation: Annual certification for ATG and/or sensors not completed (existing tank systems only). 2641(j), 2638

Activity: ACTIVE

Permit Number: 209718
Update Date: 11/02/2012
Inspection Date: 12/03/2008
Violation Code: 6HV3257
Violation: 2NDRY CONTAINMENT NOT LIQUID FREE
Violation Citation: Secondary containment system components not liquid free. 2631(d)(4)
Activity: ACTIVE

Permit Number: 209718
Update Date: 11/02/2012
Inspection Date: 12/03/2008
Violation Code: 6HV3267
Violation: DISP. CONTAINMENT NOT ADEQ. MONITORED
Violation Citation: Dispenser containment not adequately monitored. 2636(f)(1) or (f)(5)(A)

Map ID
Direction
Distance
Elevation

MAP FINDINGS

Site

Database(s)

EDR ID Number
EPA ID Number

SPRING STREET GAS AND MINIMART (Continued)

U003789996

Activity: ACTIVE

Permit Number: 209718
Update Date: 11/02/2012
Inspection Date: 12/03/2008
Violation Code: 6HV3267
Violation: DISP. CONTAINMENT NOT ADEQ. MONITORED
Violation Citation: Dispenser containment not adequately monitored. 2636(f)(1) or (f)(5)(A)

Activity: ACTIVE

Permit Number: 209718
Update Date: 11/02/2012
Inspection Date: 12/03/2008
Violation Code: 6HV3267
Violation: DISP. CONTAINMENT NOT ADEQ. MONITORED
Violation Citation: Dispenser containment not adequately monitored. 2636(f)(1) or (f)(5)(A)

Activity: ACTIVE

Permit Number: 209718
Update Date: 11/02/2012
Inspection Date: 02/24/2012
Violation Code: 6HV3252
Violation: AUDIO&VISUAL ALARMS NOT WORKING OK
Violation Citation: All audible and/or visual alarms not functioning properly. 2632(c)(2)(B), 2636(f)(1)

Activity: ACTIVE

Permit Number: 209718
Update Date: 11/02/2012
Inspection Date: 02/24/2012
Violation Code: 6HV3252
Violation: AUDIO&VISUAL ALARMS NOT WORKING OK
Violation Citation: All audible and/or visual alarms not functioning properly. 2632(c)(2)(B), 2636(f)(1)

Activity: ACTIVE

Permit Number: 209718
Update Date: 11/02/2012
Inspection Date: 02/24/2012
Violation Code: 6HV3252
Violation: AUDIO&VISUAL ALARMS NOT WORKING OK
Violation Citation: All audible and/or visual alarms not functioning properly. 2632(c)(2)(B), 2636(f)(1)

Activity: ACTIVE

Permit Number: 209718
Update Date: 11/02/2012
Inspection Date: 02/24/2012
Violation Code: 6HV3411
Violation: LLD NOT INSTALLED/NOT FUNCTIONAL
Violation Citation: DOUBLE WALLED PRESSURIZED PIPING-Including Under Dispenser Containment (UDC):Line leak detector is not installed, not functional, or not tested. 2636(f)(2), 25284.1(a)(4)(C), 2641(j)

Activity: ACTIVE

Map ID
Direction
Distance
Elevation

MAP FINDINGS

Site

Database(s)

EDR ID Number
EPA ID Number

SPRING STREET GAS AND MINIMART (Continued)

U003789996

Permit Number: 209718
Update Date: 11/02/2012
Inspection Date: 02/24/2012
Violation Code: 6HV3411
Violation: LLD NOT INSTALLED/NOT FUNCTIONAL
Violation Citation: DOUBLE WALLED PRESSURIZED PIPING-Including Under Dispenser Containment (UDC):Line leak detector is not installed, not functional, or not tested. 2636(f)(2), 25284.1(a)(4)(C), 2641(j)
Activity: ACTIVE

Permit Number: 209718
Update Date: 11/02/2012
Inspection Date: 02/24/2012
Violation Code: 6HV3411
Violation: LLD NOT INSTALLED/NOT FUNCTIONAL
Violation Citation: DOUBLE WALLED PRESSURIZED PIPING-Including Under Dispenser Containment (UDC):Line leak detector is not installed, not functional, or not tested. 2636(f)(2), 25284.1(a)(4)(C), 2641(j)
Activity: ACTIVE

Permit Number: 209718
Update Date: 11/02/2012
Inspection Date: 02/16/2011
Violation Code: 6HV3114
Violation: 2NDRY CONT TEST NOT DONE/SENT TO CUPA
Violation Citation: Secondary containment testing not done at 6/36 months and/or not sent to CUPA within 30 days. 25284.1; 2637(a)&(e)
Activity: ACTIVE

Permit Number: 209718
Update Date: 11/02/2012
Inspection Date: 02/16/2011
Violation Code: 6HV3105
Violation: NO CURRENT FINANCIAL RESPONSIBILITY
Violation Citation: Current evidence of financial responsibility not available. 25292.2(a), 25299.33; 2809
Activity: ACTIVE

Permit Number: 209718
Update Date: 11/02/2012
Inspection Date: 02/16/2011
Violation Code: 6HV3158
Violation: ALL OPERATING CONDITIONS NOT MET
Violation Citation: All permit operating conditions not met. 25284; 2712
Activity: ACTIVE

Permit Number: 209718
Update Date: 11/02/2012
Inspection Date: 02/16/2011
Violation Code: 6HV3193
Violation: NO TRAINING/RECORD INCOMPLETE-NOT ONSITE
Violation Citation: Facility employee(s) are not trained, training records are incomplete, and/or not onsite. 2715(f)
Activity: ACTIVE

Permit Number: 209718
Update Date: 11/02/2012

Map ID
Direction
Distance
Elevation

MAP FINDINGS

Site

Database(s)

EDR ID Number
EPA ID Number

SPRING STREET GAS AND MINIMART (Continued)

U003789996

Inspection Date: 02/16/2011
Violation Code: 6HV3160
Violation: UST SYSTEM REPAIRS NOT PROPERLY DONE
Violation Citation: UST system repair(s) not completed properly. 25292.1(c) ; 2660
(a)(k)(l)(m)
Activity: ACTIVE

Permit Number: 209718
Update Date: 11/02/2012
Inspection Date: 02/16/2011
Violation Code: 6HV3191
Violation: NO D.O. CERT/NOTIFICATION/CHANGE
Violation Citation: Designated Operator Notification/Change form not submitted and/or D.O.
not ICC certified. 2715 (a)(b)
Activity: ACTIVE

Permit Number: 209718
Update Date: 11/02/2012
Inspection Date: 02/18/2010
Violation Code: 6HV3267
Violation: DISP. CONTAINMENT NOT ADEQ. MONITORED
Violation Citation: Dispenser containment not adequately monitored. 2636(f)(1) or
(f)(5)(A)
Activity: ACTIVE

Permit Number: 209718
Update Date: 11/02/2012
Inspection Date: 02/18/2010
Violation Code: 6HV3267
Violation: DISP. CONTAINMENT NOT ADEQ. MONITORED
Violation Citation: Dispenser containment not adequately monitored. 2636(f)(1) or
(f)(5)(A)
Activity: ACTIVE

Permit Number: 209718
Update Date: 11/02/2012
Inspection Date: 02/18/2010
Violation Code: 6HV3263
Violation: MONITOR SYSTEM NOT ALL FUNCTIONAL
Violation Citation: Monitoring system components &/or devices are not all functional.
2630, 2641(j), 2632
Activity: ACTIVE

UST:

UST Name: UNDERGROUND TANK 137447 T001
Last Update: 2012-11-02 14:17:38
Permit Number: 209718
Tank Type: DOUBLE WALL
Additional Id: NT1997, RT4814
Capacity Gallons: 15000
UST Contents: REGULAR UNLEADED
Other Content Info: REGULAR UNLEADED
Reg Status: ACTIVE
Remove Close Date: Not reported
Year Installed: 1998-01-01 00:00:00
Pipe Type: DOUBLE WALL
Delivery System: PRESSURE

Map ID
Direction
Distance
Elevation

MAP FINDINGS

Site

Database(s)

EDR ID Number
EPA ID Number

SPRING STREET GAS AND MINIMART (Continued)

U003789996

Monitor Code: 31C
UST Monitor Method: DW TANK, DW PRESSURIZED PIPE W/ DRY TANK ANNULAR; POSITIVE SHUT-OFF & FAILSAFE, 3.0LLD; UDC W/STAND ALONE SENSOR

UST Name: UNDERGROUND TANK 137447 T002
Last Update: 2012-11-02 14:17:38
Permit Number: 209718
Tank Type: DOUBLE WALL
Additional Id: NT1997, RT4814
Capacity Gallons: 10000
UST Contents: PREMIUM UNLEADED
Other Content Info: PREMIUM UNLEADED
Reg Status: ACTIVE
Remove Close Date: Not reported
Year Installed: 1998-01-01 00:00:00
Pipe Type: DOUBLE WALL
Delivery System: PRESSURE
Monitor Code: 31C
UST Monitor Method: DW TANK, DW PRESSURIZED PIPE W/ DRY TANK ANNULAR; POSITIVE SHUT-OFF & FAILSAFE, 3.0LLD; UDC W/STAND ALONE SENSOR

UST Name: UNDERGROUND TANK 137447 T003
Last Update: 2012-11-02 14:17:38
Permit Number: 209718
Tank Type: DOUBLE WALL
Additional Id: NT1997, RT4814
Capacity Gallons: 10000
UST Contents: DIESEL
Other Content Info: DIESEL
Reg Status: ACTIVE
Remove Close Date: Not reported
Year Installed: 1998-01-01 00:00:00
Pipe Type: DOUBLE WALL
Delivery System: PRESSURE
Monitor Code: 31C
UST Monitor Method: DW TANK, DW PRESSURIZED PIPE W/ DRY TANK ANNULAR; POSITIVE SHUT-OFF & FAILSAFE, 3.0LLD; UDC W/STAND ALONE SENSOR

Name: SPRING STREET GAS AND MINIMART
Address: 4925 SPRING ST
City,State,Zip: LA MESA, CA 91941
Permit Number: 209718
Business Type: 6HK28
EPA Id Number: CAL000337031
APN: 494-100-28-00
Last HMMD Inspection: 02/24/2012
Facility Telephone: 619-337-0326
Permit Status: OPEN
Permit Expiration: 07/31/2013
Date Last Updated: 11/02/2012
Facility Owner: BIG DADDY'S OIL 22, INC
Facility Mailing Address: 3230 E FLAMINGO RD #8-352
Facility Mailing City: LAS VEGAS
Facility Mailing State: NV
Facility Mailing Zip: 89121
UST Owner: BIG DADDY'S OIL INC 22

Map ID
Direction
Distance
Elevation

MAP FINDINGS

Site

Database(s)

EDR ID Number
EPA ID Number

SPRING STREET GAS AND MINIMART (Continued)

U003789996

Handle Regulated Hazmat: Not reported
Own Or Operate UST: Y
Subject To APSA: Not reported
Generate Haz Waste: Not reported
Treat Haz Waste: Not reported
Generate Medical Waste: Not reported

Inventory Active Permits (not SQG Medical):

Permit Number: 209718
Update Date: 11/02/2012
Case Number: Not reported
Name: DIESEL
Other Information: UNDERGROUND TANK 137447 T003
Material Waste: Material
Hazardous Categories 1: FIRE
Hazardous Categories 2: Not reported

Permit Number: 209718
Update Date: 11/02/2012
Case Number: Not reported
Name: PREMIUM UNLEADED
Other Information: UNDERGROUND TANK 137447 T002
Material Waste: Material
Hazardous Categories 1: FIRE
Hazardous Categories 2: Not reported

Permit Number: 209718
Update Date: 11/02/2012
Case Number: Not reported
Name: REGULAR UNLEADED
Other Information: UNDERGROUND TANK 137447 T001
Material Waste: Material
Hazardous Categories 1: FIRE
Hazardous Categories 2: Not reported

Permit Number: 209718
Update Date: 11/02/2012
Case Number: Not reported
Name: WASTE 134 AQUEOUS SOL'N W/LESS 10% ORG
Other Information: WATER & GASOLINE
Material Waste: Waste
Hazardous Categories 1: Not reported
Hazardous Categories 2: Not reported

Permit Number: 209718
Update Date: 11/02/2012
Case Number: Not reported
Name: WASTE 352 ORGANIC SOLIDS (OTHER)
Other Information: USED GASOLINE FILTERS
Material Waste: Waste
Hazardous Categories 1: Not reported
Hazardous Categories 2: Not reported

Violations Active Permits:

Permit Number: 209718
Update Date: 11/02/2012
Inspection Date: 12/03/2008

Map ID
Direction
Distance
Elevation

MAP FINDINGS

Site

Database(s)

EDR ID Number
EPA ID Number

SPRING STREET GAS AND MINIMART (Continued)

U003789996

Violation Code: 6HV3115
Violation: NO 2NDARY CONTAINMT. TEST/REPAIRS
Violation Citation: Secondary containment testing not completed (passed) for all components &/or repairs to secondary containment components not completed. 25284.1, 25291(a)(2); 2637
Activity: ACTIVE

Permit Number: 209718
Update Date: 11/02/2012
Inspection Date: 12/03/2008
Violation Code: 6HV3110
Violation: NO ANNUAL CERT OF ATG AND SENSORS
Violation Citation: Annual certification for ATG and/or sensors not completed (existing tank systems only). 2641(j), 2638
Activity: ACTIVE

Permit Number: 209718
Update Date: 11/02/2012
Inspection Date: 12/03/2008
Violation Code: 6HV3257
Violation: 2NDRY CONTAINMENT NOT LIQUID FREE
Violation Citation: Secondary containment system components not liquid free. 2631(d)(4)
Activity: ACTIVE

Permit Number: 209718
Update Date: 11/02/2012
Inspection Date: 12/03/2008
Violation Code: 6HV3267
Violation: DISP. CONTAINMENT NOT ADEQ. MONITORED
Violation Citation: Dispenser containment not adequately monitored. 2636(f)(1) or (f)(5)(A)
Activity: ACTIVE

Permit Number: 209718
Update Date: 11/02/2012
Inspection Date: 12/03/2008
Violation Code: 6HV3267
Violation: DISP. CONTAINMENT NOT ADEQ. MONITORED
Violation Citation: Dispenser containment not adequately monitored. 2636(f)(1) or (f)(5)(A)
Activity: ACTIVE

Permit Number: 209718
Update Date: 11/02/2012
Inspection Date: 12/03/2008
Violation Code: 6HV3267
Violation: DISP. CONTAINMENT NOT ADEQ. MONITORED
Violation Citation: Dispenser containment not adequately monitored. 2636(f)(1) or (f)(5)(A)
Activity: ACTIVE

Permit Number: 209718
Update Date: 11/02/2012
Inspection Date: 02/24/2012
Violation Code: 6HV3252
Violation: AUDIO&VISUAL ALARMS NOT WORKING OK
Violation Citation: All audible and/or visual alarms not functioning properly.

Map ID
Direction
Distance
Elevation

MAP FINDINGS

Site

Database(s)

EDR ID Number
EPA ID Number

SPRING STREET GAS AND MINIMART (Continued)

U003789996

Activity: 2632(c)(2)(B), 2636(f)(1)
ACTIVE

Permit Number: 209718
Update Date: 11/02/2012
Inspection Date: 02/24/2012
Violation Code: 6HV3252
Violation: AUDIO&VISUAL ALARMS NOT WORKING OK
Violation Citation: All audible and/or visual alarms not functioning properly.
2632(c)(2)(B), 2636(f)(1)

Activity: ACTIVE

Permit Number: 209718
Update Date: 11/02/2012
Inspection Date: 02/24/2012
Violation Code: 6HV3252
Violation: AUDIO&VISUAL ALARMS NOT WORKING OK
Violation Citation: All audible and/or visual alarms not functioning properly.
2632(c)(2)(B), 2636(f)(1)

Activity: ACTIVE

Permit Number: 209718
Update Date: 11/02/2012
Inspection Date: 02/24/2012
Violation Code: 6HV3411
Violation: LLD NOT INSTALLED/NOT FUNCTIONAL
Violation Citation: DOUBLE WALLED PRESSURIZED PIPING-Including Under Dispenser Containment
(UDC):Line leak detector is not installed, not functional, or not
tested. 2636(f)(2), 25284.1(a)(4)(C), 2641(j)

Activity: ACTIVE

Permit Number: 209718
Update Date: 11/02/2012
Inspection Date: 02/24/2012
Violation Code: 6HV3411
Violation: LLD NOT INSTALLED/NOT FUNCTIONAL
Violation Citation: DOUBLE WALLED PRESSURIZED PIPING-Including Under Dispenser Containment
(UDC):Line leak detector is not installed, not functional, or not
tested. 2636(f)(2), 25284.1(a)(4)(C), 2641(j)

Activity: ACTIVE

Permit Number: 209718
Update Date: 11/02/2012
Inspection Date: 02/24/2012
Violation Code: 6HV3411
Violation: LLD NOT INSTALLED/NOT FUNCTIONAL
Violation Citation: DOUBLE WALLED PRESSURIZED PIPING-Including Under Dispenser Containment
(UDC):Line leak detector is not installed, not functional, or not
tested. 2636(f)(2), 25284.1(a)(4)(C), 2641(j)

Activity: ACTIVE

Permit Number: 209718
Update Date: 11/02/2012
Inspection Date: 02/16/2011
Violation Code: 6HV3114
Violation: 2NDRY CONT TEST NOT DONE/SENT TO CUPA
Violation Citation: Secondary containment testing not done at 6/36 months and/or not sent

Map ID
Direction
Distance
Elevation

MAP FINDINGS

Site

Database(s)

EDR ID Number
EPA ID Number

SPRING STREET GAS AND MINIMART (Continued)

U003789996

Activity: to CUPA within 30 days. 25284.1; 2637(a)&(e)
ACTIVE

Permit Number: 209718
Update Date: 11/02/2012
Inspection Date: 02/16/2011
Violation Code: 6HV3105
Violation: NO CURRENT FINANCIAL RESPONSIBILITY
Violation Citation: Current evidence of financial responsibility not available.
25292.2(a), 25299.33; 2809

Activity: ACTIVE

Permit Number: 209718
Update Date: 11/02/2012
Inspection Date: 02/16/2011
Violation Code: 6HV3158
Violation: ALL OPERATING CONDITIONS NOT MET
Violation Citation: All permit operating conditions not met. 25284; 2712

Activity: ACTIVE

Permit Number: 209718
Update Date: 11/02/2012
Inspection Date: 02/16/2011
Violation Code: 6HV3193
Violation: NO TRAINING/RECORD INCOMPLETE-NOT ONSITE
Violation Citation: Facility employee(s) are not trained, training records are incomplete,
and/or not onsite. 2715(f)

Activity: ACTIVE

Permit Number: 209718
Update Date: 11/02/2012
Inspection Date: 02/16/2011
Violation Code: 6HV3160
Violation: UST SYSTEM REPAIRS NOT PROPERLY DONE
Violation Citation: UST system repair(s) not completed properly. 25292.1(c); 2660
(a)(k)(l)(m)

Activity: ACTIVE

Permit Number: 209718
Update Date: 11/02/2012
Inspection Date: 02/16/2011
Violation Code: 6HV3191
Violation: NO D.O. CERT/NOTIFICATION/CHANGE
Violation Citation: Designated Operator Notification/Change form not submitted and/or D.O.
not ICC certified. 2715 (a)(b)

Activity: ACTIVE

Permit Number: 209718
Update Date: 11/02/2012
Inspection Date: 02/18/2010
Violation Code: 6HV3267
Violation: DISP. CONTAINMENT NOT ADEQ. MONITORED
Violation Citation: Dispenser containment not adequately monitored. 2636(f)(1) or
(f)(5)(A)

Activity: ACTIVE

Permit Number: 209718

Map ID
Direction
Distance
Elevation

MAP FINDINGS

Site

Database(s)

EDR ID Number
EPA ID Number

SPRING STREET GAS AND MINIMART (Continued)

U003789996

Update Date: 11/02/2012
Inspection Date: 02/18/2010
Violation Code: 6HV3267
Violation: DISP. CONTAINMENT NOT ADEQ. MONITORED
Violation Citation: Dispenser containment not adequately monitored. 2636(f)(1) or (f)(5)(A)
Activity: ACTIVE

Permit Number: 209718
Update Date: 11/02/2012
Inspection Date: 02/18/2010
Violation Code: 6HV3263
Violation: MONITOR SYSTEM NOT ALL FUNCTIONAL
Violation Citation: Monitoring system components &/or devices are not all functional. 2630, 2641(j), 2632
Activity: ACTIVE

UST:

UST Name: UNDERGROUND TANK 137447 T001
Last Update: 2012-11-02 14:17:38
Permit Number: 209718
Tank Type: DOUBLE WALL
Additional Id: NT1997, RT4814
Capacity Gallons: 15000
UST Contents: REGULAR UNLEADED
Other Content Info: REGULAR UNLEADED
Reg Status: ACTIVE
Remove Close Date: Not reported
Year Installed: 1998-01-01 00:00:00
Pipe Type: DOUBLE WALL
Delivery System: PRESSURE
Monitor Code: 31C
UST Monitor Method: DW TANK, DW PRESSURIZED PIPE W/ DRY TANK ANNULAR; POSITIVE SHUT-OFF & FAILSAFE, 3.0LLD; UDC W/STAND ALONE SENSOR

UST Name: UNDERGROUND TANK 137447 T002
Last Update: 2012-11-02 14:17:38
Permit Number: 209718
Tank Type: DOUBLE WALL
Additional Id: NT1997, RT4814
Capacity Gallons: 10000
UST Contents: PREMIUM UNLEADED
Other Content Info: PREMIUM UNLEADED
Reg Status: ACTIVE
Remove Close Date: Not reported
Year Installed: 1998-01-01 00:00:00
Pipe Type: DOUBLE WALL
Delivery System: PRESSURE
Monitor Code: 31C
UST Monitor Method: DW TANK, DW PRESSURIZED PIPE W/ DRY TANK ANNULAR; POSITIVE SHUT-OFF & FAILSAFE, 3.0LLD; UDC W/STAND ALONE SENSOR

UST Name: UNDERGROUND TANK 137447 T003
Last Update: 2012-11-02 14:17:38
Permit Number: 209718
Tank Type: DOUBLE WALL
Additional Id: NT1997, RT4814

Map ID
Direction
Distance
Elevation

MAP FINDINGS

Site

Database(s)

EDR ID Number
EPA ID Number

SPRING STREET GAS AND MINIMART (Continued)

U003789996

Capacity Gallons: 10000
UST Contents: DIESEL
Other Content Info: DIESEL
Reg Status: ACTIVE
Remove Close Date: Not reported
Year Installed: 1998-01-01 00:00:00
Pipe Type: DOUBLE WALL
Delivery System: PRESSURE
Monitor Code: 31C
UST Monitor Method: DW TANK, DW PRESSURIZED PIPE W/ DRY TANK ANNULAR; POSITIVE SHUT-OFF & FAILSAFE, 3.0LLD; UDC W/STAND ALONE SENSOR

Name: SPRING STREET GAS AND MINIMART
Address: 4925 SPRING ST
City,State,Zip: LA MESA, CA 91941
Permit Number: 209718
Business Type: 6HK28
EPA Id Number: CAL000337031
APN: 494-100-28-00
Last HMMD Inspection: 02/24/2012
Facility Telephone: 619-337-0326
Permit Status: OPEN
Permit Expiration: 07/31/2013
Date Last Updated: 11/02/2012
Facility Owner: BIG DADDY'S OIL 22, INC
Facility Mailing Address: 3230 E FLAMINGO RD #8-352
Facility Mailing City: LAS VEGAS
Facility Mailing State: NV
Facility Mailing Zip: 89121
UST Owner: BIG DADDY'S OIL INC 22
Handle Regulated Hazmat: Not reported
Own Or Operate UST: Y
Subject To APSA: Not reported
Generate Haz Waste: Not reported
Treat Haz Waste: Not reported
Generate Medical Waste: Not reported

Inventory Active Permits (not SQG Medical):

Permit Number: 209718
Update Date: 11/02/2012
Case Number: Not reported
Name: DIESEL
Other Information: UNDERGROUND TANK 137447 T003
Material Waste: Material
Hazardous Categories 1: FIRE
Hazardous Categories 2: Not reported

Permit Number: 209718
Update Date: 11/02/2012
Case Number: Not reported
Name: PREMIUM UNLEADED
Other Information: UNDERGROUND TANK 137447 T002
Material Waste: Material
Hazardous Categories 1: FIRE
Hazardous Categories 2: Not reported

Permit Number: 209718

Map ID
Direction
Distance
Elevation

MAP FINDINGS

Site

Database(s)

EDR ID Number
EPA ID Number

SPRING STREET GAS AND MINIMART (Continued)

U003789996

Update Date: 11/02/2012
Case Number: Not reported
Name: REGULAR UNLEADED
Other Information: UNDERGROUND TANK 137447 T001
Material Waste: Material
Hazardous Categories 1: FIRE
Hazardous Categories 2: Not reported

Permit Number: 209718
Update Date: 11/02/2012
Case Number: Not reported
Name: WASTE 134 AQUEOUS SOL'N W/LESS 10% ORG
Other Information: WATER & GASOLINE
Material Waste: Waste
Hazardous Categories 1: Not reported
Hazardous Categories 2: Not reported

Permit Number: 209718
Update Date: 11/02/2012
Case Number: Not reported
Name: WASTE 352 ORGANIC SOLIDS (OTHER)
Other Information: USED GASOLINE FILTERS
Material Waste: Waste
Hazardous Categories 1: Not reported
Hazardous Categories 2: Not reported

Violations Active Permits:

Permit Number: 209718
Update Date: 11/02/2012
Inspection Date: 12/03/2008
Violation Code: 6HV3115
Violation: NO 2NDARY CONTAINMT. TEST/REPAIRS
Violation Citation: Secondary containment testing not completed (passed) for all components &/or repairs to secondary containment components not completed. 25284.1, 25291(a)(2); 2637
Activity: ACTIVE

Permit Number: 209718
Update Date: 11/02/2012
Inspection Date: 12/03/2008
Violation Code: 6HV3110
Violation: NO ANNUAL CERT OF ATG AND SENSORS
Violation Citation: Annual certification for ATG and/or sensors not completed (existing tank systems only). 2641(j), 2638
Activity: ACTIVE

Permit Number: 209718
Update Date: 11/02/2012
Inspection Date: 12/03/2008
Violation Code: 6HV3257
Violation: 2NDRY CONTAINMENT NOT LIQUID FREE
Violation Citation: Secondary containment system components not liquid free. 2631(d)(4)
Activity: ACTIVE

Permit Number: 209718
Update Date: 11/02/2012
Inspection Date: 12/03/2008

Map ID
Direction
Distance
Elevation

MAP FINDINGS

Site

Database(s)

EDR ID Number
EPA ID Number

SPRING STREET GAS AND MINIMART (Continued)

U003789996

Violation Code: 6HV3267
Violation: DISP. CONTAINMENT NOT ADEQ. MONITORED
Violation Citation: Dispenser containment not adequately monitored. 2636(f)(1) or (f)(5)(A)
Activity: ACTIVE

Permit Number: 209718
Update Date: 11/02/2012
Inspection Date: 12/03/2008
Violation Code: 6HV3267
Violation: DISP. CONTAINMENT NOT ADEQ. MONITORED
Violation Citation: Dispenser containment not adequately monitored. 2636(f)(1) or (f)(5)(A)
Activity: ACTIVE

Permit Number: 209718
Update Date: 11/02/2012
Inspection Date: 12/03/2008
Violation Code: 6HV3267
Violation: DISP. CONTAINMENT NOT ADEQ. MONITORED
Violation Citation: Dispenser containment not adequately monitored. 2636(f)(1) or (f)(5)(A)
Activity: ACTIVE

Permit Number: 209718
Update Date: 11/02/2012
Inspection Date: 02/24/2012
Violation Code: 6HV3252
Violation: AUDIO&VISUAL ALARMS NOT WORKING OK
Violation Citation: All audible and/or visual alarms not functioning properly. 2632(c)(2)(B), 2636(f)(1)
Activity: ACTIVE

Permit Number: 209718
Update Date: 11/02/2012
Inspection Date: 02/24/2012
Violation Code: 6HV3252
Violation: AUDIO&VISUAL ALARMS NOT WORKING OK
Violation Citation: All audible and/or visual alarms not functioning properly. 2632(c)(2)(B), 2636(f)(1)
Activity: ACTIVE

Permit Number: 209718
Update Date: 11/02/2012
Inspection Date: 02/24/2012
Violation Code: 6HV3252
Violation: AUDIO&VISUAL ALARMS NOT WORKING OK
Violation Citation: All audible and/or visual alarms not functioning properly. 2632(c)(2)(B), 2636(f)(1)
Activity: ACTIVE

Permit Number: 209718
Update Date: 11/02/2012
Inspection Date: 02/24/2012
Violation Code: 6HV3411
Violation: LLD NOT INSTALLED/NOT FUNCTIONAL
Violation Citation: DOUBLE WALLED PRESSURIZED PIPING-Including Under Dispenser Containment

Map ID
Direction
Distance
Elevation

MAP FINDINGS

Site

Database(s)

EDR ID Number
EPA ID Number

SPRING STREET GAS AND MINIMART (Continued)

U003789996

(UDC):Line leak detector is not installed, not functional, or not tested. 2636(f)(2), 25284.1(a)(4)(C), 2641(j)
Activity: ACTIVE

Permit Number: 209718
Update Date: 11/02/2012
Inspection Date: 02/24/2012
Violation Code: 6HV3411
Violation: LLD NOT INSTALLED/NOT FUNCTIONAL
Violation Citation: DOUBLE WALLED PRESSURIZED PIPING-Including Under Dispenser Containment
(UDC):Line leak detector is not installed, not functional, or not tested. 2636(f)(2), 25284.1(a)(4)(C), 2641(j)
Activity: ACTIVE

Permit Number: 209718
Update Date: 11/02/2012
Inspection Date: 02/24/2012
Violation Code: 6HV3411
Violation: LLD NOT INSTALLED/NOT FUNCTIONAL
Violation Citation: DOUBLE WALLED PRESSURIZED PIPING-Including Under Dispenser Containment
(UDC):Line leak detector is not installed, not functional, or not tested. 2636(f)(2), 25284.1(a)(4)(C), 2641(j)
Activity: ACTIVE

Permit Number: 209718
Update Date: 11/02/2012
Inspection Date: 02/16/2011
Violation Code: 6HV3114
Violation: 2NDRY CONT TEST NOT DONE/SENT TO CUPA
Violation Citation: Secondary containment testing not done at 6/36 months and/or not sent to CUPA within 30 days. 25284.1; 2637(a)&(e)
Activity: ACTIVE

Permit Number: 209718
Update Date: 11/02/2012
Inspection Date: 02/16/2011
Violation Code: 6HV3105
Violation: NO CURRENT FINANCIAL RESPONSIBILITY
Violation Citation: Current evidence of financial responsibility not available. 25292.2(a), 25299.33; 2809
Activity: ACTIVE

Permit Number: 209718
Update Date: 11/02/2012
Inspection Date: 02/16/2011
Violation Code: 6HV3158
Violation: ALL OPERATING CONDITIONS NOT MET
Violation Citation: All permit operating conditions not met. 25284; 2712
Activity: ACTIVE

Permit Number: 209718
Update Date: 11/02/2012
Inspection Date: 02/16/2011
Violation Code: 6HV3193
Violation: NO TRAINING/RECORD INCOMPLETE-NOT ONSITE
Violation Citation: Facility employee(s) are not trained, training records are incomplete, and/or not onsite. 2715(f)

Map ID
Direction
Distance
Elevation

MAP FINDINGS

Site

Database(s)

EDR ID Number
EPA ID Number

SPRING STREET GAS AND MINIMART (Continued)

U003789996

Activity: ACTIVE

Permit Number: 209718
Update Date: 11/02/2012
Inspection Date: 02/16/2011
Violation Code: 6HV3160
Violation: UST SYSTEM REPAIRS NOT PROPERLY DONE
Violation Citation: UST system repair(s) not completed properly. 25292.1(c) ; 2660
(a)(k)(l)(m)

Activity: ACTIVE

Permit Number: 209718
Update Date: 11/02/2012
Inspection Date: 02/16/2011
Violation Code: 6HV3191
Violation: NO D.O. CERT/NOTIFICATION/CHANGE
Violation Citation: Designated Operator Notification/Change form not submitted and/or D.O.
not ICC certified. 2715 (a)(b)

Activity: ACTIVE

Permit Number: 209718
Update Date: 11/02/2012
Inspection Date: 02/18/2010
Violation Code: 6HV3267
Violation: DISP. CONTAINMENT NOT ADEQ. MONITORED
Violation Citation: Dispenser containment not adequately monitored. 2636(f)(1) or
(f)(5)(A)

Activity: ACTIVE

Permit Number: 209718
Update Date: 11/02/2012
Inspection Date: 02/18/2010
Violation Code: 6HV3267
Violation: DISP. CONTAINMENT NOT ADEQ. MONITORED
Violation Citation: Dispenser containment not adequately monitored. 2636(f)(1) or
(f)(5)(A)

Activity: ACTIVE

Permit Number: 209718
Update Date: 11/02/2012
Inspection Date: 02/18/2010
Violation Code: 6HV3263
Violation: MONITOR SYSTEM NOT ALL FUNCTIONAL
Violation Citation: Monitoring system components &/or devices are not all functional.
2630, 2641(j), 2632

Activity: ACTIVE

UST:

UST Name: UNDERGROUND TANK 137447 T001
Last Update: 2012-11-02 14:17:38
Permit Number: 209718
Tank Type: DOUBLE WALL
Additional Id: NT1997, RT4814
Capacity Gallons: 15000
UST Contents: REGULAR UNLEADED
Other Content Info: REGULAR UNLEADED
Reg Status: ACTIVE

Map ID
Direction
Distance
Elevation

MAP FINDINGS

Site

Database(s)

EDR ID Number
EPA ID Number

SPRING STREET GAS AND MINIMART (Continued)

U003789996

Remove Close Date: Not reported
Year Installed: 1998-01-01 00:00:00
Pipe Type: DOUBLE WALL
Delivery System: PRESSURE
Monitor Code: 31C
UST Monitor Method: DW TANK, DW PRESSURIZED PIPE W/ DRY TANK ANNULAR; POSITIVE SHUT-OFF & FAILSAFE, 3.0LLD; UDC W/STAND ALONE SENSOR

UST Name: UNDERGROUND TANK 137447 T002
Last Update: 2012-11-02 14:17:38
Permit Number: 209718
Tank Type: DOUBLE WALL
Additional Id: NT1997, RT4814
Capacity Gallons: 10000
UST Contents: PREMIUM UNLEADED
Other Content Info: PREMIUM UNLEADED
Reg Status: ACTIVE
Remove Close Date: Not reported
Year Installed: 1998-01-01 00:00:00
Pipe Type: DOUBLE WALL
Delivery System: PRESSURE
Monitor Code: 31C
UST Monitor Method: DW TANK, DW PRESSURIZED PIPE W/ DRY TANK ANNULAR; POSITIVE SHUT-OFF & FAILSAFE, 3.0LLD; UDC W/STAND ALONE SENSOR

UST Name: UNDERGROUND TANK 137447 T003
Last Update: 2012-11-02 14:17:38
Permit Number: 209718
Tank Type: DOUBLE WALL
Additional Id: NT1997, RT4814
Capacity Gallons: 10000
UST Contents: DIESEL
Other Content Info: DIESEL
Reg Status: ACTIVE
Remove Close Date: Not reported
Year Installed: 1998-01-01 00:00:00
Pipe Type: DOUBLE WALL
Delivery System: PRESSURE
Monitor Code: 31C
UST Monitor Method: DW TANK, DW PRESSURIZED PIPE W/ DRY TANK ANNULAR; POSITIVE SHUT-OFF & FAILSAFE, 3.0LLD; UDC W/STAND ALONE SENSOR

Name: SPRING STREET GAS AND MINIMART
Address: 4925 SPRING ST
City,State,Zip: LA MESA, CA 91941
Permit Number: 209718
Business Type: 6HK28
EPA Id Number: CAL000337031
APN: 494-100-28-00
Last HMMD Inspection: 02/24/2012
Facility Telephone: 619-337-0326
Permit Status: OPEN
Permit Expiration: 07/31/2013
Date Last Updated: 11/02/2012
Facility Owner: BIG DADDY'S OIL 22, INC
Facility Mailing Address: 3230 E FLAMINGO RD #8-352

Map ID
Direction
Distance
Elevation

MAP FINDINGS

Site

Database(s)

EDR ID Number
EPA ID Number

SPRING STREET GAS AND MINIMART (Continued)

U003789996

Facility Mailing City: LAS VEGAS
Facility Mailing State: NV
Facility Mailing Zip: 89121
UST Owner: BIG DADDY'S OIL INC 22
Handle Regulated Hazmat: Not reported
Own Or Operate UST: Not reported
Subject To APSA: Not reported
Generate Haz Waste: Not reported
Treat Haz Waste: Not reported
Generate Medical Waste: Not reported

Inventory Active Permits (not SQG Medical):

Permit Number: 209718
Update Date: 11/02/2012
Case Number: Not reported
Name: DIESEL
Other Information: UNDERGROUND TANK 137447 T003
Material Waste: Material
Hazardous Categories 1: FIRE
Hazardous Categories 2: Not reported

Permit Number: 209718
Update Date: 11/02/2012
Case Number: Not reported
Name: PREMIUM UNLEADED
Other Information: UNDERGROUND TANK 137447 T002
Material Waste: Material
Hazardous Categories 1: FIRE
Hazardous Categories 2: Not reported

Permit Number: 209718
Update Date: 11/02/2012
Case Number: Not reported
Name: REGULAR UNLEADED
Other Information: UNDERGROUND TANK 137447 T001
Material Waste: Material
Hazardous Categories 1: FIRE
Hazardous Categories 2: Not reported

Permit Number: 209718
Update Date: 11/02/2012
Case Number: Not reported
Name: WASTE 134 AQUEOUS SOL'N W/LESS 10% ORG
Other Information: WATER & GASOLINE
Material Waste: Waste
Hazardous Categories 1: Not reported
Hazardous Categories 2: Not reported

Permit Number: 209718
Update Date: 11/02/2012
Case Number: Not reported
Name: WASTE 352 ORGANIC SOLIDS (OTHER)
Other Information: USED GASOLINE FILTERS
Material Waste: Waste
Hazardous Categories 1: Not reported
Hazardous Categories 2: Not reported

Map ID
Direction
Distance
Elevation

MAP FINDINGS

Site

Database(s)

EDR ID Number
EPA ID Number

SPRING STREET GAS AND MINIMART (Continued)

U003789996

Violations Active Permits:

Permit Number: 209718
Update Date: 11/02/2012
Inspection Date: 12/03/2008
Violation Code: 6HV3115
Violation: NO 2NDARY CONTAINMT. TEST/REPAIRS
Violation Citation: Secondary containment testing not completed (passed) for all components &/or repairs to secondary containment components not completed. 25284.1, 25291(a)(2); 2637
Activity: ACTIVE

Permit Number: 209718
Update Date: 11/02/2012
Inspection Date: 12/03/2008
Violation Code: 6HV3110
Violation: NO ANNUAL CERT OF ATG AND SENSORS
Violation Citation: Annual certification for ATG and/or sensors not completed (existing tank systems only). 2641(j), 2638
Activity: ACTIVE

Permit Number: 209718
Update Date: 11/02/2012
Inspection Date: 12/03/2008
Violation Code: 6HV3257
Violation: 2NDRY CONTAINMENT NOT LIQUID FREE
Violation Citation: Secondary containment system components not liquid free. 2631(d)(4)
Activity: ACTIVE

Permit Number: 209718
Update Date: 11/02/2012
Inspection Date: 12/03/2008
Violation Code: 6HV3267
Violation: DISP. CONTAINMENT NOT ADEQ. MONITORED
Violation Citation: Dispenser containment not adequately monitored. 2636(f)(1) or (f)(5)(A)
Activity: ACTIVE

Permit Number: 209718
Update Date: 11/02/2012
Inspection Date: 12/03/2008
Violation Code: 6HV3267
Violation: DISP. CONTAINMENT NOT ADEQ. MONITORED
Violation Citation: Dispenser containment not adequately monitored. 2636(f)(1) or (f)(5)(A)
Activity: ACTIVE

Permit Number: 209718
Update Date: 11/02/2012
Inspection Date: 12/03/2008
Violation Code: 6HV3267
Violation: DISP. CONTAINMENT NOT ADEQ. MONITORED
Violation Citation: Dispenser containment not adequately monitored. 2636(f)(1) or (f)(5)(A)
Activity: ACTIVE

Permit Number: 209718
Update Date: 11/02/2012

Map ID
Direction
Distance
Elevation

MAP FINDINGS

Site

Database(s)

EDR ID Number
EPA ID Number

SPRING STREET GAS AND MINIMART (Continued)

U003789996

Inspection Date:	02/24/2012
Violation Code:	6HV3252
Violation:	AUDIO&VISUAL ALARMS NOT WORKING OK
Violation Citation:	All audible and/or visual alarms not functioning properly. 2632(c)(2)(B), 2636(f)(1)
Activity:	ACTIVE
Permit Number:	209718
Update Date:	11/02/2012
Inspection Date:	02/24/2012
Violation Code:	6HV3252
Violation:	AUDIO&VISUAL ALARMS NOT WORKING OK
Violation Citation:	All audible and/or visual alarms not functioning properly. 2632(c)(2)(B), 2636(f)(1)
Activity:	ACTIVE
Permit Number:	209718
Update Date:	11/02/2012
Inspection Date:	02/24/2012
Violation Code:	6HV3252
Violation:	AUDIO&VISUAL ALARMS NOT WORKING OK
Violation Citation:	All audible and/or visual alarms not functioning properly. 2632(c)(2)(B), 2636(f)(1)
Activity:	ACTIVE
Permit Number:	209718
Update Date:	11/02/2012
Inspection Date:	02/24/2012
Violation Code:	6HV3411
Violation:	LLD NOT INSTALLED/NOT FUNCTIONAL
Violation Citation:	DOUBLE WALLED PRESSURIZED PIPING-Including Under Dispenser Containment (UDC):Line leak detector is not installed, not functional, or not tested. 2636(f)(2), 25284.1(a)(4)(C), 2641(j)
Activity:	ACTIVE
Permit Number:	209718
Update Date:	11/02/2012
Inspection Date:	02/24/2012
Violation Code:	6HV3411
Violation:	LLD NOT INSTALLED/NOT FUNCTIONAL
Violation Citation:	DOUBLE WALLED PRESSURIZED PIPING-Including Under Dispenser Containment (UDC):Line leak detector is not installed, not functional, or not tested. 2636(f)(2), 25284.1(a)(4)(C), 2641(j)
Activity:	ACTIVE
Permit Number:	209718
Update Date:	11/02/2012
Inspection Date:	02/24/2012
Violation Code:	6HV3411
Violation:	LLD NOT INSTALLED/NOT FUNCTIONAL
Violation Citation:	DOUBLE WALLED PRESSURIZED PIPING-Including Under Dispenser Containment (UDC):Line leak detector is not installed, not functional, or not tested. 2636(f)(2), 25284.1(a)(4)(C), 2641(j)
Activity:	ACTIVE
Permit Number:	209718
Update Date:	11/02/2012

Map ID
Direction
Distance
Elevation

MAP FINDINGS

Site

Database(s)

EDR ID Number
EPA ID Number

SPRING STREET GAS AND MINIMART (Continued)

U003789996

Inspection Date: 02/16/2011
Violation Code: 6HV3114
Violation: 2NDRY CONT TEST NOT DONE/SENT TO CUPA
Violation Citation: Secondary containment testing not done at 6/36 months and/or not sent to CUPA within 30 days. 25284.1; 2637(a)&(e)
Activity: ACTIVE

Permit Number: 209718
Update Date: 11/02/2012
Inspection Date: 02/16/2011
Violation Code: 6HV3105
Violation: NO CURRENT FINANCIAL RESPONSIBILITY
Violation Citation: Current evidence of financial responsibility not available. 25292.2(a), 25299.33; 2809
Activity: ACTIVE

Permit Number: 209718
Update Date: 11/02/2012
Inspection Date: 02/16/2011
Violation Code: 6HV3158
Violation: ALL OPERATING CONDITIONS NOT MET
Violation Citation: All permit operating conditions not met. 25284; 2712
Activity: ACTIVE

Permit Number: 209718
Update Date: 11/02/2012
Inspection Date: 02/16/2011
Violation Code: 6HV3193
Violation: NO TRAINING/RECORD INCOMPLETE-NOT ONSITE
Violation Citation: Facility employee(s) are not trained, training records are incomplete, and/or not onsite. 2715(f)
Activity: ACTIVE

Permit Number: 209718
Update Date: 11/02/2012
Inspection Date: 02/16/2011
Violation Code: 6HV3160
Violation: UST SYSTEM REPAIRS NOT PROPERLY DONE
Violation Citation: UST system repair(s) not completed properly. 25292.1(c); 2660 (a)(k)(l)(m)
Activity: ACTIVE

Permit Number: 209718
Update Date: 11/02/2012
Inspection Date: 02/16/2011
Violation Code: 6HV3191
Violation: NO D.O. CERT/NOTIFICATION/CHANGE
Violation Citation: Designated Operator Notification/Change form not submitted and/or D.O. not ICC certified. 2715 (a)(b)
Activity: ACTIVE

Permit Number: 209718
Update Date: 11/02/2012
Inspection Date: 02/18/2010
Violation Code: 6HV3267
Violation: DISP. CONTAINMENT NOT ADEQ. MONITORED
Violation Citation: Dispenser containment not adequately monitored. 2636(f)(1) or

Map ID
Direction
Distance
Elevation

MAP FINDINGS

Site

Database(s)

EDR ID Number
EPA ID Number

SPRING STREET GAS AND MINIMART (Continued)

U003789996

Activity: (f)(5)(A)
ACTIVE

Permit Number: 209718
Update Date: 11/02/2012
Inspection Date: 02/18/2010
Violation Code: 6HV3267
Violation: DISP. CONTAINMENT NOT ADEQ. MONITORED
Violation Citation: Dispenser containment not adequately monitored. 2636(f)(1) or
(f)(5)(A)
Activity: ACTIVE

Permit Number: 209718
Update Date: 11/02/2012
Inspection Date: 02/18/2010
Violation Code: 6HV3263
Violation: MONITOR SYSTEM NOT ALL FUNCTIONAL
Violation Citation: Monitoring system components &/or devices are not all functional.
2630, 2641(j), 2632
Activity: ACTIVE

UST:

UST Name: UNDERGROUND TANK 137447 T001
Last Update: 2012-11-02 14:17:38
Permit Number: 209718
Tank Type: DOUBLE WALL
Additional Id: NT1997, RT4814
Capacity Gallons: 15000
UST Contents: REGULAR UNLEADED
Other Content Info: REGULAR UNLEADED
Reg Status: ACTIVE
Remove Close Date: Not reported
Year Installed: 1998-01-01 00:00:00
Pipe Type: DOUBLE WALL
Delivery System: PRESSURE
Monitor Code: 31C
UST Monitor Method: DW TANK, DW PRESSURIZED PIPE W/ DRY TANK ANNULAR; POSITIVE SHUT-OFF &
FAILSAFE, 3.0LLD; UDC W/STAND ALONE SENSOR

UST Name: UNDERGROUND TANK 137447 T002
Last Update: 2012-11-02 14:17:38
Permit Number: 209718
Tank Type: DOUBLE WALL
Additional Id: NT1997, RT4814
Capacity Gallons: 10000
UST Contents: PREMIUM UNLEADED
Other Content Info: PREMIUM UNLEADED
Reg Status: ACTIVE
Remove Close Date: Not reported
Year Installed: 1998-01-01 00:00:00
Pipe Type: DOUBLE WALL
Delivery System: PRESSURE
Monitor Code: 31C
UST Monitor Method: DW TANK, DW PRESSURIZED PIPE W/ DRY TANK ANNULAR; POSITIVE SHUT-OFF &
FAILSAFE, 3.0LLD; UDC W/STAND ALONE SENSOR

UST Name: UNDERGROUND TANK 137447 T003

Map ID
Direction
Distance
Elevation

MAP FINDINGS

Site

Database(s)

EDR ID Number
EPA ID Number

SPRING STREET GAS AND MINIMART (Continued)

U003789996

Last Update: 2012-11-02 14:17:38
Permit Number: 209718
Tank Type: DOUBLE WALL
Additional Id: NT1997, RT4814
Capacity Gallons: 10000
UST Contents: DIESEL
Other Content Info: DIESEL
Reg Status: ACTIVE
Remove Close Date: Not reported
Year Installed: 1998-01-01 00:00:00
Pipe Type: DOUBLE WALL
Delivery System: PRESSURE
Monitor Code: 31C
UST Monitor Method: DW TANK, DW PRESSURIZED PIPE W/ DRY TANK ANNULAR; POSITIVE SHUT-OFF & FAILSAFE, 3.0LLD; UDC W/STAND ALONE SENSOR

Name: SPRING STREET GAS AND MINIMART
Address: 4925 SPRING ST
City,State,Zip: LA MESA, CA 91941
Permit Number: 209718
Business Type: 6HK28
EPA Id Number: CAL000337031
APN: 494-100-28-00
Last HMMD Inspection: 02/24/2012
Facility Telephone: 619-337-0326
Permit Status: OPEN
Permit Expiration: 07/31/2013
Date Last Updated: 11/02/2012
Facility Owner: BIG DADDY'S OIL 22, INC
Facility Mailing Address: 3230 E FLAMINGO RD #8-352
Facility Mailing City: LAS VEGAS
Facility Mailing State: NV
Facility Mailing Zip: 89121
UST Owner: BIG DADDY'S OIL INC 22
Handle Regulated Hazmat: Y
Own Or Operate UST: Y
Subject To APSA: Not reported
Generate Haz Waste: Y
Treat Haz Waste: Not reported
Generate Medical Waste: Not reported

Inventory Active Permits (not SQG Medical):

Permit Number: 209718
Update Date: 11/02/2012
Case Number: Not reported
Name: DIESEL
Other Information: UNDERGROUND TANK 137447 T003
Material Waste: Material
Hazardous Categories 1: FIRE
Hazardous Categories 2: Not reported

Permit Number: 209718
Update Date: 11/02/2012
Case Number: Not reported
Name: PREMIUM UNLEADED
Other Information: UNDERGROUND TANK 137447 T002
Material Waste: Material

Map ID
Direction
Distance
Elevation

MAP FINDINGS

Site

Database(s)

EDR ID Number
EPA ID Number

SPRING STREET GAS AND MINIMART (Continued)

U003789996

Hazardous Categories 1: FIRE
Hazardous Categories 2: Not reported

Permit Number: 209718
Update Date: 11/02/2012
Case Number: Not reported
Name: REGULAR UNLEADED
Other Information: UNDERGROUND TANK 137447 T001
Material Waste: Material
Hazardous Categories 1: FIRE
Hazardous Categories 2: Not reported

Permit Number: 209718
Update Date: 11/02/2012
Case Number: Not reported
Name: WASTE 134 AQUEOUS SOL'N W/LESS 10% ORG
Other Information: WATER & GASOLINE
Material Waste: Waste
Hazardous Categories 1: Not reported
Hazardous Categories 2: Not reported

Permit Number: 209718
Update Date: 11/02/2012
Case Number: Not reported
Name: WASTE 352 ORGANIC SOLIDS (OTHER)
Other Information: USED GASOLINE FILTERS
Material Waste: Waste
Hazardous Categories 1: Not reported
Hazardous Categories 2: Not reported

Violations Active Permits:

Permit Number: 209718
Update Date: 11/02/2012
Inspection Date: 12/03/2008
Violation Code: 6HV3115
Violation: NO 2NDARY CONTAINMT. TEST/REPAIRS
Violation Citation: Secondary containment testing not completed (passed) for all components &/or repairs to secondary containment components not completed. 25284.1, 25291(a)(2); 2637
Activity: ACTIVE

Permit Number: 209718
Update Date: 11/02/2012
Inspection Date: 12/03/2008
Violation Code: 6HV3110
Violation: NO ANNUAL CERT OF ATG AND SENSORS
Violation Citation: Annual certification for ATG and/or sensors not completed (existing tank systems only). 2641(j), 2638
Activity: ACTIVE

Permit Number: 209718
Update Date: 11/02/2012
Inspection Date: 12/03/2008
Violation Code: 6HV3257
Violation: 2NDRY CONTAINMENT NOT LIQUID FREE
Violation Citation: Secondary containment system components not liquid free. 2631(d)(4)
Activity: ACTIVE

Map ID
Direction
Distance
Elevation

MAP FINDINGS

Site

Database(s)

EDR ID Number
EPA ID Number

SPRING STREET GAS AND MINIMART (Continued)

U003789996

Permit Number: 209718
Update Date: 11/02/2012
Inspection Date: 12/03/2008
Violation Code: 6HV3267
Violation: DISP. CONTAINMENT NOT ADEQ. MONITORED
Violation Citation: Dispenser containment not adequately monitored. 2636(f)(1) or (f)(5)(A)
Activity: ACTIVE

Permit Number: 209718
Update Date: 11/02/2012
Inspection Date: 12/03/2008
Violation Code: 6HV3267
Violation: DISP. CONTAINMENT NOT ADEQ. MONITORED
Violation Citation: Dispenser containment not adequately monitored. 2636(f)(1) or (f)(5)(A)
Activity: ACTIVE

Permit Number: 209718
Update Date: 11/02/2012
Inspection Date: 12/03/2008
Violation Code: 6HV3267
Violation: DISP. CONTAINMENT NOT ADEQ. MONITORED
Violation Citation: Dispenser containment not adequately monitored. 2636(f)(1) or (f)(5)(A)
Activity: ACTIVE

Permit Number: 209718
Update Date: 11/02/2012
Inspection Date: 02/24/2012
Violation Code: 6HV3252
Violation: AUDIO&VISUAL ALARMS NOT WORKING OK
Violation Citation: All audible and/or visual alarms not functioning properly. 2632(c)(2)(B), 2636(f)(1)
Activity: ACTIVE

Permit Number: 209718
Update Date: 11/02/2012
Inspection Date: 02/24/2012
Violation Code: 6HV3252
Violation: AUDIO&VISUAL ALARMS NOT WORKING OK
Violation Citation: All audible and/or visual alarms not functioning properly. 2632(c)(2)(B), 2636(f)(1)
Activity: ACTIVE

Permit Number: 209718
Update Date: 11/02/2012
Inspection Date: 02/24/2012
Violation Code: 6HV3252
Violation: AUDIO&VISUAL ALARMS NOT WORKING OK
Violation Citation: All audible and/or visual alarms not functioning properly. 2632(c)(2)(B), 2636(f)(1)
Activity: ACTIVE

Permit Number: 209718
Update Date: 11/02/2012
Inspection Date: 02/24/2012

Map ID
Direction
Distance
Elevation

MAP FINDINGS

Site

Database(s)

EDR ID Number
EPA ID Number

SPRING STREET GAS AND MINIMART (Continued)

U003789996

Violation Code: 6HV3411
Violation: LLD NOT INSTALLED/NOT FUNCTIONAL
Violation Citation: DOUBLE WALLED PRESSURIZED PIPING-Including Under Dispenser Containment (UDC):Line leak detector is not installed, not functional, or not tested. 2636(f)(2), 25284.1(a)(4)(C), 2641(j)
Activity: ACTIVE

Permit Number: 209718
Update Date: 11/02/2012
Inspection Date: 02/24/2012
Violation Code: 6HV3411
Violation: LLD NOT INSTALLED/NOT FUNCTIONAL
Violation Citation: DOUBLE WALLED PRESSURIZED PIPING-Including Under Dispenser Containment (UDC):Line leak detector is not installed, not functional, or not tested. 2636(f)(2), 25284.1(a)(4)(C), 2641(j)
Activity: ACTIVE

Permit Number: 209718
Update Date: 11/02/2012
Inspection Date: 02/24/2012
Violation Code: 6HV3411
Violation: LLD NOT INSTALLED/NOT FUNCTIONAL
Violation Citation: DOUBLE WALLED PRESSURIZED PIPING-Including Under Dispenser Containment (UDC):Line leak detector is not installed, not functional, or not tested. 2636(f)(2), 25284.1(a)(4)(C), 2641(j)
Activity: ACTIVE

Permit Number: 209718
Update Date: 11/02/2012
Inspection Date: 02/16/2011
Violation Code: 6HV3114
Violation: 2NDRY CONT TEST NOT DONE/SENT TO CUPA
Violation Citation: Secondary containment testing not done at 6/36 months and/or not sent to CUPA within 30 days. 25284.1; 2637(a)&(e)
Activity: ACTIVE

Permit Number: 209718
Update Date: 11/02/2012
Inspection Date: 02/16/2011
Violation Code: 6HV3105
Violation: NO CURRENT FINANCIAL RESPONSIBILITY
Violation Citation: Current evidence of financial responsibility not available. 25292.2(a), 25299.33; 2809
Activity: ACTIVE

Permit Number: 209718
Update Date: 11/02/2012
Inspection Date: 02/16/2011
Violation Code: 6HV3158
Violation: ALL OPERATING CONDITIONS NOT MET
Violation Citation: All permit operating conditions not met. 25284; 2712
Activity: ACTIVE

Permit Number: 209718
Update Date: 11/02/2012
Inspection Date: 02/16/2011
Violation Code: 6HV3193

Map ID
Direction
Distance
Elevation

MAP FINDINGS

Site

Database(s)

EDR ID Number
EPA ID Number

SPRING STREET GAS AND MINIMART (Continued)

U003789996

Violation: NO TRAINING/RECORD INCOMPLETE-NOT ONSITE
Violation Citation: Facility employee(s) are not trained, training records are incomplete, and/or not onsite. 2715(f)
Activity: ACTIVE

Permit Number: 209718
Update Date: 11/02/2012
Inspection Date: 02/16/2011
Violation Code: 6HV3160
Violation: UST SYSTEM REPAIRS NOT PROPERLY DONE
Violation Citation: UST system repair(s) not completed properly. 25292.1(c) ; 2660 (a)(k)(l)(m)
Activity: ACTIVE

Permit Number: 209718
Update Date: 11/02/2012
Inspection Date: 02/16/2011
Violation Code: 6HV3191
Violation: NO D.O. CERT/NOTIFICATION/CHANGE
Violation Citation: Designated Operator Notification/Change form not submitted and/or D.O. not ICC certified. 2715 (a)(b)
Activity: ACTIVE

Permit Number: 209718
Update Date: 11/02/2012
Inspection Date: 02/18/2010
Violation Code: 6HV3267
Violation: DISP. CONTAINMENT NOT ADEQ. MONITORED
Violation Citation: Dispenser containment not adequately monitored. 2636(f)(1) or (f)(5)(A)
Activity: ACTIVE

Permit Number: 209718
Update Date: 11/02/2012
Inspection Date: 02/18/2010
Violation Code: 6HV3267
Violation: DISP. CONTAINMENT NOT ADEQ. MONITORED
Violation Citation: Dispenser containment not adequately monitored. 2636(f)(1) or (f)(5)(A)
Activity: ACTIVE

Permit Number: 209718
Update Date: 11/02/2012
Inspection Date: 02/18/2010
Violation Code: 6HV3263
Violation: MONITOR SYSTEM NOT ALL FUNCTIONAL
Violation Citation: Monitoring system components &/or devices are not all functional. 2630, 2641(j), 2632
Activity: ACTIVE

UST:
UST Name: UNDERGROUND TANK 137447 T001
Last Update: 2012-11-02 14:17:38
Permit Number: 209718
Tank Type: DOUBLE WALL
Additional Id: NT1997, RT4814
Capacity Gallons: 15000

Map ID
Direction
Distance
Elevation

MAP FINDINGS

Site

Database(s)

EDR ID Number
EPA ID Number

SPRING STREET GAS AND MINIMART (Continued)

U003789996

UST Contents: REGULAR UNLEADED
Other Content Info: REGULAR UNLEADED
Reg Status: ACTIVE
Remove Close Date: Not reported
Year Installed: 1998-01-01 00:00:00
Pipe Type: DOUBLE WALL
Delivery System: PRESSURE
Monitor Code: 31C
UST Monitor Method: DW TANK, DW PRESSURIZED PIPE W/ DRY TANK ANNULAR; POSITIVE SHUT-OFF & FAILSAFE, 3.0LLD; UDC W/STAND ALONE SENSOR

UST Name: UNDERGROUND TANK 137447 T002
Last Update: 2012-11-02 14:17:38
Permit Number: 209718
Tank Type: DOUBLE WALL
Additional Id: NT1997, RT4814
Capacity Gallons: 10000
UST Contents: PREMIUM UNLEADED
Other Content Info: PREMIUM UNLEADED
Reg Status: ACTIVE
Remove Close Date: Not reported
Year Installed: 1998-01-01 00:00:00
Pipe Type: DOUBLE WALL
Delivery System: PRESSURE
Monitor Code: 31C
UST Monitor Method: DW TANK, DW PRESSURIZED PIPE W/ DRY TANK ANNULAR; POSITIVE SHUT-OFF & FAILSAFE, 3.0LLD; UDC W/STAND ALONE SENSOR

UST Name: UNDERGROUND TANK 137447 T003
Last Update: 2012-11-02 14:17:38
Permit Number: 209718
Tank Type: DOUBLE WALL
Additional Id: NT1997, RT4814
Capacity Gallons: 10000
UST Contents: DIESEL
Other Content Info: DIESEL
Reg Status: ACTIVE
Remove Close Date: Not reported
Year Installed: 1998-01-01 00:00:00
Pipe Type: DOUBLE WALL
Delivery System: PRESSURE
Monitor Code: 31C
UST Monitor Method: DW TANK, DW PRESSURIZED PIPE W/ DRY TANK ANNULAR; POSITIVE SHUT-OFF & FAILSAFE, 3.0LLD; UDC W/STAND ALONE SENSOR

Name: SPRING STREET GAS AND MINIMART
Address: 4925 SPRING ST
City,State,Zip: LA MESA, CA 91941
Permit Number: 209718
Business Type: 6HK28
EPA Id Number: CAL000337031
APN: 494-100-28-00
Last HMMD Inspection: 02/24/2012
Facility Telephone: 619-337-0326
Permit Status: OPEN
Permit Expiration: 07/31/2013

Map ID
Direction
Distance
Elevation

MAP FINDINGS

Site

Database(s)

EDR ID Number
EPA ID Number

SPRING STREET GAS AND MINIMART (Continued)

U003789996

Date Last Updated: 11/02/2012
Facility Owner: BIG DADDY'S OIL 22, INC
Facility Mailing Address: 3230 E FLAMINGO RD #8-352
Facility Mailing City: LAS VEGAS
Facility Mailing State: NV
Facility Mailing Zip: 89121
UST Owner: BIG DADDY'S OIL INC 22
Handle Regulated Hazmat: Not reported
Own Or Operate UST: Y
Subject To APSA: Not reported
Generate Haz Waste: Not reported
Treat Haz Waste: Not reported
Generate Medical Waste: Not reported

Inventory Active Permits (not SQG Medical):

Permit Number: 209718
Update Date: 11/02/2012
Case Number: Not reported
Name: DIESEL
Other Information: UNDERGROUND TANK 137447 T003
Material Waste: Material
Hazardous Categories 1: FIRE
Hazardous Categories 2: Not reported

Permit Number: 209718
Update Date: 11/02/2012
Case Number: Not reported
Name: PREMIUM UNLEADED
Other Information: UNDERGROUND TANK 137447 T002
Material Waste: Material
Hazardous Categories 1: FIRE
Hazardous Categories 2: Not reported

Permit Number: 209718
Update Date: 11/02/2012
Case Number: Not reported
Name: REGULAR UNLEADED
Other Information: UNDERGROUND TANK 137447 T001
Material Waste: Material
Hazardous Categories 1: FIRE
Hazardous Categories 2: Not reported

Permit Number: 209718
Update Date: 11/02/2012
Case Number: Not reported
Name: WASTE 134 AQUEOUS SOL'N W/LESS 10% ORG
Other Information: WATER & GASOLINE
Material Waste: Waste
Hazardous Categories 1: Not reported
Hazardous Categories 2: Not reported

Permit Number: 209718
Update Date: 11/02/2012
Case Number: Not reported
Name: WASTE 352 ORGANIC SOLIDS (OTHER)
Other Information: USED GASOLINE FILTERS
Material Waste: Waste
Hazardous Categories 1: Not reported

Map ID
Direction
Distance
Elevation

MAP FINDINGS

Site

Database(s)

EDR ID Number
EPA ID Number

SPRING STREET GAS AND MINIMART (Continued)

U003789996

Hazardous Categories 2: Not reported

Violations Active Permits:

Permit Number: 209718
Update Date: 11/02/2012
Inspection Date: 12/03/2008
Violation Code: 6HV3115
Violation: NO 2NDARY CONTAINMT. TEST/REPAIRS
Violation Citation: Secondary containment testing not completed (passed) for all components &/or repairs to secondary containment components not completed. 25284.1, 25291(a)(2); 2637
Activity: ACTIVE

Permit Number: 209718
Update Date: 11/02/2012
Inspection Date: 12/03/2008
Violation Code: 6HV3110
Violation: NO ANNUAL CERT OF ATG AND SENSORS
Violation Citation: Annual certification for ATG and/or sensors not completed (existing tank systems only). 2641(j), 2638
Activity: ACTIVE

Permit Number: 209718
Update Date: 11/02/2012
Inspection Date: 12/03/2008
Violation Code: 6HV3257
Violation: 2NDRY CONTAINMENT NOT LIQUID FREE
Violation Citation: Secondary containment system components not liquid free. 2631(d)(4)
Activity: ACTIVE

Permit Number: 209718
Update Date: 11/02/2012
Inspection Date: 12/03/2008
Violation Code: 6HV3267
Violation: DISP. CONTAINMENT NOT ADEQ. MONITORED
Violation Citation: Dispenser containment not adequately monitored. 2636(f)(1) or (f)(5)(A)
Activity: ACTIVE

Permit Number: 209718
Update Date: 11/02/2012
Inspection Date: 12/03/2008
Violation Code: 6HV3267
Violation: DISP. CONTAINMENT NOT ADEQ. MONITORED
Violation Citation: Dispenser containment not adequately monitored. 2636(f)(1) or (f)(5)(A)
Activity: ACTIVE

Permit Number: 209718
Update Date: 11/02/2012
Inspection Date: 12/03/2008
Violation Code: 6HV3267
Violation: DISP. CONTAINMENT NOT ADEQ. MONITORED
Violation Citation: Dispenser containment not adequately monitored. 2636(f)(1) or (f)(5)(A)
Activity: ACTIVE

Map ID
Direction
Distance
Elevation

MAP FINDINGS

Site

Database(s)

EDR ID Number
EPA ID Number

SPRING STREET GAS AND MINIMART (Continued)

U003789996

Permit Number: 209718
Update Date: 11/02/2012
Inspection Date: 02/24/2012
Violation Code: 6HV3252
Violation: AUDIO&VISUAL ALARMS NOT WORKING OK
Violation Citation: All audible and/or visual alarms not functioning properly.
2632(c)(2)(B), 2636(f)(1)
Activity: ACTIVE

Permit Number: 209718
Update Date: 11/02/2012
Inspection Date: 02/24/2012
Violation Code: 6HV3252
Violation: AUDIO&VISUAL ALARMS NOT WORKING OK
Violation Citation: All audible and/or visual alarms not functioning properly.
2632(c)(2)(B), 2636(f)(1)
Activity: ACTIVE

Permit Number: 209718
Update Date: 11/02/2012
Inspection Date: 02/24/2012
Violation Code: 6HV3252
Violation: AUDIO&VISUAL ALARMS NOT WORKING OK
Violation Citation: All audible and/or visual alarms not functioning properly.
2632(c)(2)(B), 2636(f)(1)
Activity: ACTIVE

Permit Number: 209718
Update Date: 11/02/2012
Inspection Date: 02/24/2012
Violation Code: 6HV3411
Violation: LLD NOT INSTALLED/NOT FUNCTIONAL
Violation Citation: DOUBLE WALLED PRESSURIZED PIPING-Including Under Dispenser Containment
(UDC):Line leak detector is not installed, not functional, or not
tested. 2636(f)(2), 25284.1(a)(4)(C), 2641(j)
Activity: ACTIVE

Permit Number: 209718
Update Date: 11/02/2012
Inspection Date: 02/24/2012
Violation Code: 6HV3411
Violation: LLD NOT INSTALLED/NOT FUNCTIONAL
Violation Citation: DOUBLE WALLED PRESSURIZED PIPING-Including Under Dispenser Containment
(UDC):Line leak detector is not installed, not functional, or not
tested. 2636(f)(2), 25284.1(a)(4)(C), 2641(j)
Activity: ACTIVE

Permit Number: 209718
Update Date: 11/02/2012
Inspection Date: 02/24/2012
Violation Code: 6HV3411
Violation: LLD NOT INSTALLED/NOT FUNCTIONAL
Violation Citation: DOUBLE WALLED PRESSURIZED PIPING-Including Under Dispenser Containment
(UDC):Line leak detector is not installed, not functional, or not
tested. 2636(f)(2), 25284.1(a)(4)(C), 2641(j)
Activity: ACTIVE

Map ID
Direction
Distance
Elevation

MAP FINDINGS

Site

Database(s)

EDR ID Number
EPA ID Number

SPRING STREET GAS AND MINIMART (Continued)

U003789996

Permit Number: 209718
Update Date: 11/02/2012
Inspection Date: 02/16/2011
Violation Code: 6HV3114
Violation: 2NDRY CONT TEST NOT DONE/SENT TO CUPA
Violation Citation: Secondary containment testing not done at 6/36 months and/or not sent to CUPA within 30 days. 25284.1; 2637(a)&(e)
Activity: ACTIVE

Permit Number: 209718
Update Date: 11/02/2012
Inspection Date: 02/16/2011
Violation Code: 6HV3105
Violation: NO CURRENT FINANCIAL RESPONSIBILITY
Violation Citation: Current evidence of financial responsibility not available. 25292.2(a), 25299.33; 2809
Activity: ACTIVE

Permit Number: 209718
Update Date: 11/02/2012
Inspection Date: 02/16/2011
Violation Code: 6HV3158
Violation: ALL OPERATING CONDITIONS NOT MET
Violation Citation: All permit operating conditions not met. 25284; 2712
Activity: ACTIVE

Permit Number: 209718
Update Date: 11/02/2012
Inspection Date: 02/16/2011
Violation Code: 6HV3193
Violation: NO TRAINING/RECORD INCOMPLETE-NOT ONSITE
Violation Citation: Facility employee(s) are not trained, training records are incomplete, and/or not onsite. 2715(f)
Activity: ACTIVE

Permit Number: 209718
Update Date: 11/02/2012
Inspection Date: 02/16/2011
Violation Code: 6HV3160
Violation: UST SYSTEM REPAIRS NOT PROPERLY DONE
Violation Citation: UST system repair(s) not completed properly. 25292.1(c); 2660 (a)(k)(l)(m)
Activity: ACTIVE

Permit Number: 209718
Update Date: 11/02/2012
Inspection Date: 02/16/2011
Violation Code: 6HV3191
Violation: NO D.O. CERT/NOTIFICATION/CHANGE
Violation Citation: Designated Operator Notification/Change form not submitted and/or D.O. not ICC certified. 2715 (a)(b)
Activity: ACTIVE

Permit Number: 209718
Update Date: 11/02/2012
Inspection Date: 02/18/2010
Violation Code: 6HV3267

Map ID
Direction
Distance
Elevation

MAP FINDINGS

Site

Database(s)

EDR ID Number
EPA ID Number

SPRING STREET GAS AND MINIMART (Continued)

U003789996

Violation: DISP. CONTAINMENT NOT ADEQ. MONITORED
Violation Citation: Dispenser containment not adequately monitored. 2636(f)(1) or (f)(5)(A)
Activity: ACTIVE

Permit Number: 209718
Update Date: 11/02/2012
Inspection Date: 02/18/2010
Violation Code: 6HV3267
Violation: DISP. CONTAINMENT NOT ADEQ. MONITORED
Violation Citation: Dispenser containment not adequately monitored. 2636(f)(1) or (f)(5)(A)
Activity: ACTIVE

Permit Number: 209718
Update Date: 11/02/2012
Inspection Date: 02/18/2010
Violation Code: 6HV3263
Violation: MONITOR SYSTEM NOT ALL FUNCTIONAL
Violation Citation: Monitoring system components &/or devices are not all functional. 2630, 2641(j), 2632
Activity: ACTIVE

UST:

UST Name: UNDERGROUND TANK 137447 T001
Last Update: 2012-11-02 14:17:38
Permit Number: 209718
Tank Type: DOUBLE WALL
Additional Id: NT1997, RT4814
Capacity Gallons: 15000
UST Contents: REGULAR UNLEADED
Other Content Info: REGULAR UNLEADED
Reg Status: ACTIVE
Remove Close Date: Not reported
Year Installed: 1998-01-01 00:00:00
Pipe Type: DOUBLE WALL
Delivery System: PRESSURE
Monitor Code: 31C
UST Monitor Method: DW TANK, DW PRESSURIZED PIPE W/ DRY TANK ANNULAR; POSITIVE SHUT-OFF & FAILSAFE, 3.0LLD; UDC W/STAND ALONE SENSOR

UST Name: UNDERGROUND TANK 137447 T002
Last Update: 2012-11-02 14:17:38
Permit Number: 209718
Tank Type: DOUBLE WALL
Additional Id: NT1997, RT4814
Capacity Gallons: 10000
UST Contents: PREMIUM UNLEADED
Other Content Info: PREMIUM UNLEADED
Reg Status: ACTIVE
Remove Close Date: Not reported
Year Installed: 1998-01-01 00:00:00
Pipe Type: DOUBLE WALL
Delivery System: PRESSURE
Monitor Code: 31C
UST Monitor Method: DW TANK, DW PRESSURIZED PIPE W/ DRY TANK ANNULAR; POSITIVE SHUT-OFF & FAILSAFE, 3.0LLD; UDC W/STAND ALONE SENSOR

Map ID
Direction
Distance
Elevation

MAP FINDINGS

Site

Database(s)

EDR ID Number
EPA ID Number

SPRING STREET GAS AND MINIMART (Continued)

U003789996

UST Name: UNDERGROUND TANK 137447 T003
Last Update: 2012-11-02 14:17:38
Permit Number: 209718
Tank Type: DOUBLE WALL
Additional Id: NT1997, RT4814
Capacity Gallons: 10000
UST Contents: DIESEL
Other Content Info: DIESEL
Reg Status: ACTIVE
Remove Close Date: Not reported
Year Installed: 1998-01-01 00:00:00
Pipe Type: DOUBLE WALL
Delivery System: PRESSURE
Monitor Code: 31C
UST Monitor Method: DW TANK, DW PRESSURIZED PIPE W/ DRY TANK ANNULAR; POSITIVE SHUT-OFF & FAILSAFE, 3.0LLD; UDC W/STAND ALONE SENSOR

Name: SPRING STREET GAS AND MINIMART
Address: 4925 SPRING ST
City,State,Zip: LA MESA, CA 91941
Permit Number: Not reported
Business Type: Not reported
EPA Id Number: CAL000337031
APN: Not reported
Last HMMI Inspection: Not reported
Facility Telephone: 619-337-0326
Permit Status: Permit Renewed
Permit Expiration: Not reported
Date Last Updated: 06/19/2018
Facility Owner: Not reported
Facility Mailing Address: 3300 E FLAMINGO RD STE 15, LAS VEGAS, NV 89121
Facility Mailing City: Not reported
Facility Mailing State: Not reported
Facility Mailing Zip: Not reported
UST Owner: Y
Handle Regulated Hazmat: Not reported
Own Or Operate UST: Not reported
Subject To APSA: Not reported
Generate Haz Waste: Y
Treat Haz Waste: N
Generate Medical Waste: Not reported

Inspection Violation:
Record ID: DEH2008-HUPFP-209718
Permit Status: Permit Renewed
Active Permit: Y
Facility Id Number: 37-000-209718
Program Element: Underground Storage Tank
Inspection Type: Routine
Inspection Number: 4086667
Return To Compliance Date: 2013-03-21T00:00:00.000
Nov: No
Violation Classification: Not reported
Underground Storage Tank Id: 29207
Container/Tank Id: Not reported
Last Update: 2019-05-03T11:18:54.000
Inspection Date: 2013-03-15T13:34:00.000

Map ID
Direction
Distance
Elevation

MAP FINDINGS

Site

Database(s)

EDR ID Number
EPA ID Number

SPRING STREET GAS AND MINIMART (Continued)

U003789996

Violation Code: 2030043 Failure of the leak detection equipment to be properly programmed or properly operated. 23 CCR 16 2632, 2634, 2636, 2666

Record ID: DEH2008-HUPFP-209718
Permit Status: Permit Renewed
Active Permit: Y
Facility Id Number: 37-000-209718
Program Element: Underground Storage Tank
Inspection Type: Routine
Inspection Number: 4086667
Return To Compliance Date: 2013-03-21T00:00:00.000
Nov: No
Violation Classification: Not reported
Underground Storage Tank Id: 29207
Container/Tank Id: Not reported
Last Update: 2019-05-03T11:18:54.000
Inspection Date: 2013-03-15T13:34:00.000
Violation Code:

2030036 Failure of the overfill prevention system to meet one of the following requirements: 1. Alert the transfer operator when the tank is 90 percent full by restricting the flow into the tank or triggering an audible and visual alarm; or 2. Restrict delivery of flow to the tank at least 30 minutes before the tank overfills, provided the restriction occurs when the tank is filled to no more than 95 percent of capacity; and activate an audible alarm at least five minutes before the tank overfills; or 3. Provide positive shut-off of flow to the tank when the tank is filled to no more than 95 percent of capacity; or 4. Provide positive shut-off of flow to the tank so that none of the fittings located on the top of the tank are exposed to product due to overfilling. 23 CCR 16 2635(b)(2), 2665

Record ID: DEH2008-HUPFP-209718
Permit Status: Permit Renewed
Active Permit: Y
Facility Id Number: 37-000-209718
Program Element: Underground Storage Tank
Inspection Type: Routine
Inspection Number: 5126970
Return To Compliance Date: 2015-03-11T00:00:00.000
Nov: No
Violation Classification: Not reported
Underground Storage Tank Id: 29207
Container/Tank Id: Not reported
Last Update: 2019-05-03T11:18:54.000
Inspection Date: 2015-03-11T00:00:00.000
Violation Code:

2030043 Failure of the leak detection equipment to be properly programmed or properly operated. 23 CCR 16 2632, 2634, 2636, 2666

Record ID: DEH2008-HUPFP-209718
Permit Status: Permit Renewed
Active Permit: Y
Facility Id Number: 37-000-209718
Program Element: Underground Storage Tank
Inspection Type: Routine
Inspection Number: 5126970
Return To Compliance Date: 2015-03-18T00:00:00.000
Nov: No
Violation Classification: Not reported

Map ID
Direction
Distance
Elevation

MAP FINDINGS

Site

Database(s)

EDR ID Number
EPA ID Number

SPRING STREET GAS AND MINIMART (Continued)

U003789996

Underground Storage Tank Id: 29207
Container/Tank Id: Not reported
Last Update: 2019-05-03T11:18:54.000
Inspection Date: 2015-03-11T00:00:00.000
Violation Code: 2030019 Failure of the double wall pressurized piping in the under dispenser containment to be continuously monitored by a method that either shuts down the flow of product to the dispenser or activates an audible/visual alarm when a leak is detected. 23 CCR 16 2636(f)(1).

Record ID: DEH2008-HUPFP-209718
Permit Status: Permit Renewed
Active Permit: Y
Facility Id Number: 37-000-209718
Program Element: Underground Storage Tank
Inspection Type: Routine
Inspection Number: 5235873
Return To Compliance Date: 2016-03-18T00:00:00.000
Nov: No
Violation Classification: Not reported
Underground Storage Tank Id: 29209
Container/Tank Id: Not reported
Last Update: 2019-05-03T11:18:54.000
Inspection Date: 2016-03-08T15:13:00.000
Violation Code: 2030026 Failure of line leak detector to detect a leak and/or failure of audible and visual alarm. 23 CCR 2636(f)(2)

Record ID: DEH2008-HUPFP-209718
Permit Status: Permit Renewed
Active Permit: Y
Facility Id Number: 37-000-209718
Program Element: Underground Storage Tank
Inspection Type: Routine
Inspection Number: 6107820
Return To Compliance Date: 2019-03-21T00:00:00.000
Nov: No
Violation Classification: Class II
Underground Storage Tank Id: 29208
Container/Tank Id: Not reported
Last Update: 2019-05-03T11:18:54.000
Inspection Date: 2019-03-21T15:58:52.000
Violation Code: 2030036 (TCR 9b) Failure to comply with one or more of the following overfill prevention equipment requirements: 1. Alert the transfer operator when the tank is 90% full by restricting the flow into the tank or triggering an audible and visual alarm; or 2. Restrict delivery of flow to the tank at least 30m before the tank overfills, provided the restriction occurs when the tank is filled to no more than 95% of capacity and activate an audible alarm at least 5m before the tank overfills; or 3. Provide positive shut-off of flow to the tank when the tank is filled to no more than 95% of capacity; or 4. Provide positive shut-off of flow to the tank so that none of the fittings located on the top of the tank are exposed to product due to overfilling. 5. Install/retrofit overfill prevention equipment that does not use flow restrictors on vent piping to meet overfill prevention equipment requirements when the overfill prevention equipment is installed, repaired, or replaced on and after October 1, 2018. 6. For USTs installed before October 1, 2018, perform an inspection by October 13, 2018 and every 36 months thereafter. 7. For

Map ID
Direction
Distance
Elevation

MAP FINDINGS

Site

Database(s)

EDR ID Number
EPA ID Number

SPRING STREET GAS AND MINIMART (Continued)

U003789996

USTs installed on and after October 1, 2018, perform an inspection at installation and every 36 months thereafter. 8. Inspected within 30 days after a repair to the overfill prevention equipment. 9. Inspected using an applicable manufacturer guidelines, industry codes, engineering standards, or a method approved by a professional engineer. 10. Inspected by a certified UST service technician. 11. Maintain records of overfill prevention equipment inspection for 36 months. 23 CCR 2635(c)(1), 2635(d), 2637.2(a-c), 2665, 2712(b)(1)(G)

Record ID: DEH2008-HUPFP-209718
Permit Status: Permit Renewed
Active Permit: Y
Facility Id Number: 37-000-209718
Program Element: Hazardous Waste Generator
Inspection Type: Routine
Inspection Number: 5235873
Return To Compliance Date: 2016-03-15T00:00:00.000
Nov: Yes
Violation Classification: Class I
Underground Storage Tank Id: Not reported
Container/Tank Id: Not reported
Last Update: 2019-05-03T11:18:54.000
Inspection Date: 2016-03-08T15:13:00.000
Violation Code: 3010001 Unified Program Facility (UPF) permit not obtained for the generation of hazardous waste. HSC 25404.1; SDCC 68.905

Record ID: DEH2008-HUPFP-209718
Permit Status: Permit Renewed
Active Permit: Y
Facility Id Number: 37-000-209718
Program Element: Hazardous Materials Release Response Plans
Inspection Type: Routine
Inspection Number: 5235873
Return To Compliance Date: 2016-03-15T00:00:00.000
Nov: Yes
Violation Classification: Class I
Underground Storage Tank Id: Not reported
Container/Tank Id: Not reported
Last Update: 2019-05-03T11:18:54.000
Inspection Date: 2016-03-08T15:13:00.000
Violation Code: HMD1001 Unified Program Facility permit not obtained for hazardous materials. SDCC 68.905

Record ID: DEH2008-HUPFP-209718
Permit Status: Permit Renewed
Active Permit: Y
Facility Id Number: 37-000-209718
Program Element: Underground Storage Tank
Inspection Type: Routine
Inspection Number: 4086667
Return To Compliance Date: 2013-03-21T00:00:00.000
Nov: No
Violation Classification: Not reported
Underground Storage Tank Id: 29207
Container/Tank Id: Not reported
Last Update: 2019-05-03T11:18:54.000
Inspection Date: 2013-03-15T13:34:00.000

Map ID
Direction
Distance
Elevation

MAP FINDINGS

Site

Database(s)

EDR ID Number
EPA ID Number

SPRING STREET GAS AND MINIMART (Continued)

U003789996

Violation Code: 2060015 Failure of sensor to be located in the proper position/location. 23 CCR 16 2630(d), 2641(a)

Record ID: DEH2008-HUPFP-209718
Permit Status: Permit Renewed
Active Permit: Y
Facility Id Number: 37-000-209718
Program Element: Underground Storage Tank
Inspection Type: Routine
Inspection Number: 5126970
Return To Compliance Date: 2015-03-17T00:00:00.000
Nov: No
Violation Classification: Not reported
Underground Storage Tank Id: 29207
Container/Tank Id: Not reported
Last Update: 2019-05-03T11:18:54.000
Inspection Date: 2015-03-11T00:00:00.000
Violation Code: 2030026 Failure of line leak detector to detect a leak and/or failure of audible and visual alarm. 23 CCR 16 2636(f)(2), 2666.

UST DTL:

Record ID: DEH2008-HUPFP-209718
Permit Status: Permit Renewed
Active Permit: Y
Facility Id Number: 37-000-209718
Facility Type (Ust Facility): Motor Vehicle Fueling
Tank Owner Name: BIG DADDY'S OIL 22, INC.
Tankid: 29207
Tank Status: Active
Date Ust Permanently Closed: Not reported
Tank Use: Motor Vehicle Fueling
Piping System Type: Pressure
Last Updated: 2019-03-20T01:21:36.000
Tank Capacityin Gallons: 15000
Tank Contents: Regular Unleaded
Type Of Tank: Double Wall

Record ID: DEH2008-HUPFP-209718
Permit Status: Permit Renewed
Active Permit: Y
Facility Id Number: 37-000-209718
Facility Type (Ust Facility): Motor Vehicle Fueling
Tank Owner Name: BIG DADDY'S OIL 22, INC.
Tankid: 29208
Tank Status: Active
Date Ust Permanently Closed: Not reported
Tank Use: Motor Vehicle Fueling
Piping System Type: Pressure
Last Updated: 2019-03-20T01:21:36.000
Tank Capacityin Gallons: 10000
Tank Contents: Premium Unleaded
Type Of Tank: Double Wall

Record ID: DEH2008-HUPFP-209718
Permit Status: Permit Renewed
Active Permit: Y
Facility Id Number: 37-000-209718

Map ID
Direction
Distance
Elevation

MAP FINDINGS

Site

Database(s)

EDR ID Number
EPA ID Number

SPRING STREET GAS AND MINIMART (Continued)

U003789996

Facility Type (Ust Facility): Motor Vehicle Fueling
Tank Owner Name: BIG DADDY'S OIL 22, INC.
Tankid: 29209
Tank Status: Active
Date Ust Permanently Closed: Not reported
Tank Use: Motor Vehicle Fueling
Piping System Type: Pressure
Last Updated: 2019-03-20T01:21:36.000
Tank Capacityin Gallons: 10000
Tank Contents: Diesel
Type Of Tank: Double Wall

Waste and Materials:

Record ID: DEH2008-HUPFP-209718
Permit Status: Permit Renewed
Active Permit: Y
Child Record Id: DEH2017-HCHEM-0133388
Trade Secret: N
Hazardous Material Type: Pure
Last Updated: 2017-10-26T00:57:28.000
Chemical Name: DIESEL
Common Name: DIESEL
Case Number: 68476-34-6

Record ID: DEH2008-HUPFP-209718
Permit Status: Permit Renewed
Active Permit: Y
Child Record Id: DEH2017-HCHEM-0133389
Trade Secret: N
Hazardous Material Type: Mixture
Last Updated: 2017-10-26T00:57:28.000
Chemical Name: Not reported
Common Name: CAR WASH DETERGENT (RYKO FOAMING DETERGENT: RED, BLUE, YELLOW, WHITE)
Case Number: N/A, MIXTURE

Record ID: DEH2008-HUPFP-209718
Permit Status: Permit Renewed
Active Permit: Y
Child Record Id: DEH2017-HWAST-0111594
Trade Secret: N
Hazardous Material Type: Not reported
Last Updated: 2017-10-26T00:57:28.000
Chemical Name: Not reported
Common Name: SUMP WASTE CLEAN-UP, TEST WATER
Case Number: Not reported

Record ID: DEH2008-HUPFP-209718
Permit Status: Permit Renewed
Active Permit: Y
Child Record Id: DEH2017-HWAST-0111595
Trade Secret: N
Hazardous Material Type: Not reported
Last Updated: 2017-10-26T00:57:28.000
Chemical Name: Not reported
Common Name: WASTE ABSORBENT & SPENT DISPENSER FUEL FILTERS
Case Number: Not reported

Map ID
Direction
Distance
Elevation

MAP FINDINGS

Site

Database(s)

EDR ID Number
EPA ID Number

SPRING STREET GAS AND MINIMART (Continued)

U003789996

Record ID: DEH2008-HUPFP-209718
Permit Status: Permit Renewed
Active Permit: Y
Child Record Id: DEH2018-HWAST-0147291
Trade Secret: N
Hazardous Material Type: Not reported
Last Updated: 2019-02-08T00:36:52.000
Chemical Name: Not reported
Common Name: SUMP WASTE CLEAN-UP, TEST WATER
Case Number: Not reported

Record ID: DEH2008-HUPFP-209718
Permit Status: Permit Renewed
Active Permit: Y
Child Record Id: DEH2019-HCHEM-0211716
Trade Secret: N
Hazardous Material Type: Pure
Last Updated: 2019-03-20T01:21:35.000
Chemical Name: GASOLINE
Common Name: GASOLINE (GRADES: REGULAR & PREMIUM)
Case Number: 86290-81-5

Record ID: DEH2008-HUPFP-209718
Permit Status: Permit Renewed
Active Permit: Y
Child Record Id: DEH2019-HCHEM-0211717
Trade Secret: N
Hazardous Material Type: Pure
Last Updated: 2019-03-20T01:21:35.000
Chemical Name: DIESEL
Common Name: DIESEL
Case Number: 68476-34-6

Record ID: DEH2008-HUPFP-209718
Permit Status: Permit Renewed
Active Permit: Y
Child Record Id: DEH2019-HCHEM-0211718
Trade Secret: N
Hazardous Material Type: Mixture
Last Updated: 2019-03-20T01:21:35.000
Chemical Name: Not reported
Common Name: CAR WASH DETERGENT (RYKO FOAMING DETERGENT: RED, BLUE, YELLOW, WHITE)
Case Number: N/A, MIXTURE

Record ID: DEH2008-HUPFP-209718
Permit Status: Permit Renewed
Active Permit: Y
Child Record Id: DEH2019-HWAST-0183958
Trade Secret: N
Hazardous Material Type: Not reported
Last Updated: 2019-03-20T01:21:36.000
Chemical Name: Not reported
Common Name: SUMP WASTE CLEAN-UP, TEST WATER
Case Number: Not reported

Record ID: DEH2008-HUPFP-209718
Permit Status: Permit Renewed

Map ID
Direction
Distance
Elevation

MAP FINDINGS

Site

Database(s)

EDR ID Number
EPA ID Number

SPRING STREET GAS AND MINIMART (Continued)

U003789996

Active Permit:	Y
Child Record Id:	DEH2019-HWAST-0183959
Trade Secret:	N
Hazardous Material Type:	Not reported
Last Updated:	2019-03-20T01:21:36.000
Chemical Name:	Not reported
Common Name:	WASTE ABSORBENT & SPENT DISPENSER FUEL FILTERS
Case Number:	Not reported
Record ID:	DEH2008-HUPFP-209718
Permit Status:	Permit Renewed
Active Permit:	Y
Child Record Id:	DEH2018-HCHEM-0173181
Trade Secret:	N
Hazardous Material Type:	Pure
Last Updated:	2019-02-08T00:36:51.000
Chemical Name:	GASOLINE
Common Name:	GASOLINE (GRADES: REGULAR & PREMIUM)
Case Number:	86290-81-5
Record ID:	DEH2008-HUPFP-209718
Permit Status:	Permit Renewed
Active Permit:	Y
Child Record Id:	DEH2018-HCHEM-0173182
Trade Secret:	N
Hazardous Material Type:	Pure
Last Updated:	2019-02-08T00:36:51.000
Chemical Name:	DIESEL
Common Name:	DIESEL
Case Number:	68476-34-6
Record ID:	DEH2008-HUPFP-209718
Permit Status:	Permit Renewed
Active Permit:	Y
Child Record Id:	DEH2018-HCHEM-0173183
Trade Secret:	N
Hazardous Material Type:	Mixture
Last Updated:	2019-02-08T00:36:51.000
Chemical Name:	Not reported
Common Name:	CAR WASH DETERGENT (RYKO FOAMING DETERGENT: RED, BLUE, YELLOW, WHITE)
Case Number:	N/A, MIXTURE
Record ID:	DEH2008-HUPFP-209718
Permit Status:	Permit Renewed
Active Permit:	Y
Child Record Id:	DEH2017-HCHEM-0133387
Trade Secret:	N
Hazardous Material Type:	Pure
Last Updated:	2017-10-26T00:57:28.000
Chemical Name:	GASOLINE
Common Name:	GASOLINE (GRADES: REGULAR & PREMIUM)
Case Number:	86290-81-5
Record ID:	DEH2008-HUPFP-209718
Permit Status:	Permit Renewed
Active Permit:	Y
Child Record Id:	DEH2018-HWAST-0147292

Map ID
Direction
Distance
Elevation

MAP FINDINGS

Site

Database(s)

EDR ID Number
EPA ID Number

SPRING STREET GAS AND MINIMART (Continued)

U003789996

Trade Secret: N
Hazardous Material Type: Not reported
Last Updated: 2019-02-08T00:36:52.000
Chemical Name: Not reported
Common Name: WASTE ABSORBENT & SPENT DISPENSER FUEL FILTERS
Case Number: Not reported

CERS HAZ WASTE:

Name: SPRING STREET GAS AND MINIMART
Address: 4925 SPRING ST
City,State,Zip: LA MESA, CA 91942
Site ID: 155890
CERS ID: 10360612
CERS Description: Hazardous Waste Generator

CERS TANKS:

Name: SPRING STREET GAS AND MINIMART
Address: 4925 SPRING ST
City,State,Zip: LA MESA, CA 91942
Site ID: 155890
CERS ID: 10360612
CERS Description: Underground Storage Tank

CERS:

Name: SPRING STREET GAS AND MINIMART
Address: 4925 SPRING ST
City,State,Zip: LA MESA, CA 91942
Site ID: 155890
CERS ID: 10360612
CERS Description: Chemical Storage Facilities

Violations:

Site ID: 155890
Site Name: SPRING STREET GAS AND MINIMART
Violation Date: 03-11-2015
Citation: 23 CCR 16 2632, 2634, 2636, 2666 - California Code of Regulations, Title 23, Chapter 16, Section(s) 2632, 2634, 2636, 2666
Violation Description: Failure of the leak detection equipment to be properly programmed or properly operated.
Violation Notes: Returned to compliance on 03/11/2015. Inspection Sequence ID:5126970;Tank ID:29207;Violation Description:Failure of the leak detection equipment to be properly programmed or properly operated. 23 CCR 16 2632, 2634, 2636, 2666
Violation Division: San Diego County Department of Env Health
Violation Program: UST
Violation Source: CERS

Site ID: 155890
Site Name: SPRING STREET GAS AND MINIMART
Violation Date: 03-11-2015
Citation: 23 CCR 16 2636(f)(1) - California Code of Regulations, Title 23, Chapter 16, Section(s) 2636(f)(1)
Violation Description: Failure of the double wall pressurized piping in the under dispenser containment to be continuously monitored by a method that either shuts down the flow of product to the dispenser or activates an

Map ID
Direction
Distance
Elevation

MAP FINDINGS

Site

Database(s)

EDR ID Number
EPA ID Number

SPRING STREET GAS AND MINIMART (Continued)

U003789996

Violation Notes: audible/visual alarm when a leak is detected.
Returned to compliance on 03/18/2015. Inspection Sequence ID:5126970;Tank ID:29207,29208,29209;Violation Description:Failure of the double wall pressurized piping in the under dispenser containment to be continuously monitored by a method that either shuts down the flow of product to the dispenser or activates an audible/visual alarm when a leak is detected. 23 CCR 16 2636(f)(1).

Violation Division: San Diego County Department of Env Health
Violation Program: UST
Violation Source: CERS

Site ID: 155890
Site Name: SPRING STREET GAS AND MINIMART
Violation Date: 03-08-2016
Citation: 23 CCR 16 2666(c) - California Code of Regulations, Title 23, Chapter 16, Section(s) 2666(c)

Violation Description: Failure of line leak detector to detect a leak and/or failure of audible and visual alarm.

Violation Notes: Returned to compliance on 03/18/2016. Inspection Sequence ID:5235873;Tank ID:29209,29207;Violation Description:Failure of line leak detector to detect a leak and/or failure of audible and visual alarm. 23 CCR 2636(f)(2)

Violation Division: San Diego County Department of Env Health
Violation Program: UST
Violation Source: CERS

Site ID: 155890
Site Name: SPRING STREET GAS AND MINIMART
Violation Date: 03-11-2015
Citation: 23 CCR 16 2666(c) - California Code of Regulations, Title 23, Chapter 16, Section(s) 2666(c)

Violation Description: Failure of line leak detector to detect a leak and/or failure of audible and visual alarm.

Violation Notes: Returned to compliance on 03/17/2015. Inspection Sequence ID:5126970;Tank ID:29207,29208;Violation Description:Failure of line leak detector to detect a leak and/or failure of audible and visual alarm. 23 CCR 16 2636(f)(2), 2666.

Violation Division: San Diego County Department of Env Health
Violation Program: UST
Violation Source: CERS

Site ID: 155890
Site Name: SPRING STREET GAS AND MINIMART
Violation Date: 03-08-2016
Citation: HSC 6.11 25404.1 - California Health and Safety Code, Chapter 6.11, Section(s) 25404.1

Violation Description: Failure to obtain and/or maintain an active hazardous waste generator permit.

Violation Notes: Returned to compliance on 03/15/2016. Inspection Sequence ID:5235873

Violation Division: San Diego County Department of Env Health
Violation Program: HW
Violation Source: CERS

Site ID: 155890
Site Name: SPRING STREET GAS AND MINIMART
Violation Date: 03-08-2016
Citation: HSC 6.95 Multiple - California Health and Safety Code, Chapter 6.95,

Map ID
Direction
Distance
Elevation

MAP FINDINGS

Site

Database(s)

EDR ID Number
EPA ID Number

SPRING STREET GAS AND MINIMART (Continued)

U003789996

Section(s) Multiple
Violation Description: Business Plan Program - Administration/Documentation - General
Violation Notes: Returned to compliance on 03/15/2016. Inspection Sequence ID:5235873;Violation:HMD1001 Unified Program Facility permit not obtained for hazardous materials. SDCC 68.905
Violation Division: San Diego County Department of Env Health
Violation Program: HMRRP
Violation Source: CERS

Site ID: 155890
Site Name: SPRING STREET GAS AND MINIMART
Violation Date: 03-21-2019
Citation: 23 CCR 16 2712(b)(1)(G) - California Code of Regulations, Title 23, Chapter 16, Section(s) 2712(b)(1)(G)
Violation Description: Failure to comply with one or more of the following overfill prevention equipment requirements: Alert the transfer operator when the tank is 90 percent full by restricting the flow into the tank or triggering an audible and visual alarm; or Restrict delivery of flow to the tank at least 30 minutes before the tank overfills, provided the restriction occurs when the tank is filled to no more than 95 percent of capacity; and activate an audible alarm at least five minutes before the tank overfills; or Provide positive shut-off of flow to the tank when the tank is filled to no more than 95 percent of capacity; or Provide positive shut-off of flow to the tank so that none of the fittings located on the top of the tank are exposed to product due to overfilling. Install/retrofit overfill prevention equipment that does not use flow restrictors on vent piping to meet overfill prevention equipment requirements when the overfill prevention equipment is installed, repaired, or replaced on and after October 1, 2018. For USTs installed before October 1, 2018, perform an inspection by October 13, 2018 and every 36 months thereafter. For USTs installed on and after October 1, 2018, perform an inspection at installation and every 36 months thereafter. Inspected within 30 days after a repair to the overfill prevention equipment. Inspected using an applicable manufacturer guidelines, industry codes, engineering standards, or a method approved by a professional engineer. Inspected by a certified UST service technician. Maintain records of overfill prevention equipment inspection for 36 months.
Violation Notes: Returned to compliance on 03/21/2019. Inspection Sequence ID:6107820;Tank ID:29208,29209,29207;Violation Description:(TCR 9b) Failure to comply with one or more of the following overfill prevention equipment requirements: 1. Alert the transfer operator when the tank is 90% full by restricting the flow into the tank or triggering an audible and visual alarm; or 2. Restrict delivery of flow to the tank at least 30m before the tank overfills, provided the restriction occurs when the tank is filled to no more than 95% of capacity and activate an audible alarm at least 5m before the tank overfills; or 3. Provide positive shut-off of flow to the tank when the tank is filled to no more than 95% of capacity; or 4. Provide positive shut-off of flow to the tank so that none of the fittings located on the top of the tank are exposed to product due to overfilling. 5. Install/retrofit overfill prevention equipment that does not use flow restrictors on vent piping to meet overfill prevention equipment requirements when the overfill prev
Violation Division: San Diego County Department of Env Health
Violation Program: UST
Violation Source: CERS

Map ID
Direction
Distance
Elevation

MAP FINDINGS

Site

Database(s)

EDR ID Number
EPA ID Number

SPRING STREET GAS AND MINIMART (Continued)

U003789996

Evaluation:

Eval General Type: Compliance Evaluation Inspection
Eval Date: 03-08-2016
Violations Found: Yes
Eval Type: Routine done by local agency
Eval Notes: Inspector: Garchitorena Bobby Inspection ID:5235873
Eval Division: San Diego County Department of Env Health
Eval Program: HMRRP
Eval Source: CERS

Eval General Type: Compliance Evaluation Inspection
Eval Date: 03-08-2016
Violations Found: Yes
Eval Type: Routine done by local agency
Eval Notes: Inspector: Garchitorena Bobby Inspection ID:5235873
Eval Division: San Diego County Department of Env Health
Eval Program: HW
Eval Source: CERS

Eval General Type: Compliance Evaluation Inspection
Eval Date: 03-08-2016
Violations Found: Yes
Eval Type: Routine done by local agency
Eval Notes: Inspector: Garchitorena Bobby Inspection ID:5235873
Eval Division: San Diego County Department of Env Health
Eval Program: UST
Eval Source: CERS

Eval General Type: Compliance Evaluation Inspection
Eval Date: 03-08-2017
Violations Found: No
Eval Type: Routine done by local agency
Eval Notes: Inspector: Khan Steven Inspection ID:5605040
Eval Division: San Diego County Department of Env Health
Eval Program: HMRRP
Eval Source: CERS

Eval General Type: Compliance Evaluation Inspection
Eval Date: 03-08-2017
Violations Found: No
Eval Type: Routine done by local agency
Eval Notes: Inspector: Khan Steven Inspection ID:5605040
Eval Division: San Diego County Department of Env Health
Eval Program: HW
Eval Source: CERS

Eval General Type: Compliance Evaluation Inspection
Eval Date: 03-08-2017
Violations Found: No
Eval Type: Routine done by local agency
Eval Notes: Inspector: Khan Steven Inspection ID:5605040
Eval Division: San Diego County Department of Env Health
Eval Program: UST
Eval Source: CERS

Eval General Type: Compliance Evaluation Inspection
Eval Date: 03-08-2018

Map ID
Direction
Distance
Elevation

MAP FINDINGS

Site

Database(s)

EDR ID Number
EPA ID Number

SPRING STREET GAS AND MINIMART (Continued)

U003789996

Violations Found:	No
Eval Type:	Routine done by local agency
Eval Notes:	Inspector: Archer Veronica Inspection ID:5846702
Eval Division:	San Diego County Department of Env Health
Eval Program:	HMRRP
Eval Source:	CERS
Eval General Type:	Compliance Evaluation Inspection
Eval Date:	03-08-2018
Violations Found:	No
Eval Type:	Routine done by local agency
Eval Notes:	Inspector: Archer Veronica Inspection ID:5846702
Eval Division:	San Diego County Department of Env Health
Eval Program:	HW
Eval Source:	CERS
Eval General Type:	Compliance Evaluation Inspection
Eval Date:	03-08-2018
Violations Found:	No
Eval Type:	Routine done by local agency
Eval Notes:	Inspector: Archer Veronica Inspection ID:5846702
Eval Division:	San Diego County Department of Env Health
Eval Program:	UST
Eval Source:	CERS
Eval General Type:	Compliance Evaluation Inspection
Eval Date:	03-11-2014
Violations Found:	No
Eval Type:	Routine done by local agency
Eval Notes:	Inspector: Khan Steven Inspection ID:4968988
Eval Division:	San Diego County Department of Env Health
Eval Program:	HMRRP
Eval Source:	CERS
Eval General Type:	Compliance Evaluation Inspection
Eval Date:	03-11-2014
Violations Found:	No
Eval Type:	Routine done by local agency
Eval Notes:	Inspector: Khan Steven Inspection ID:4968988
Eval Division:	San Diego County Department of Env Health
Eval Program:	HW
Eval Source:	CERS
Eval General Type:	Compliance Evaluation Inspection
Eval Date:	03-11-2014
Violations Found:	No
Eval Type:	Routine done by local agency
Eval Notes:	Inspector: Khan Steven Inspection ID:4968988
Eval Division:	San Diego County Department of Env Health
Eval Program:	UST
Eval Source:	CERS
Eval General Type:	Compliance Evaluation Inspection
Eval Date:	03-11-2015
Violations Found:	No
Eval Type:	Routine done by local agency
Eval Notes:	Inspector: Garchitorea Bobby Inspection ID:5126970

Map ID
Direction
Distance
Elevation

MAP FINDINGS

Site

Database(s)

EDR ID Number
EPA ID Number

SPRING STREET GAS AND MINIMART (Continued)

U003789996

Eval Division: San Diego County Department of Env Health
Eval Program: HMRRP
Eval Source: CERS

Eval General Type: Compliance Evaluation Inspection
Eval Date: 03-11-2015
Violations Found: No
Eval Type: Routine done by local agency
Eval Notes: Inspector: Garchitorena Bobby Inspection ID:5126970
Eval Division: San Diego County Department of Env Health
Eval Program: HW
Eval Source: CERS

Eval General Type: Compliance Evaluation Inspection
Eval Date: 03-11-2015
Violations Found: Yes
Eval Type: Routine done by local agency
Eval Notes: Inspector: Garchitorena Bobby Inspection ID:5126970
Eval Division: San Diego County Department of Env Health
Eval Program: UST
Eval Source: CERS

Eval General Type: Compliance Evaluation Inspection
Eval Date: 03-21-2019
Violations Found: No
Eval Type: Routine done by local agency
Eval Notes: Inspector: Archer Veronica Inspection ID:6107820
Eval Division: San Diego County Department of Env Health
Eval Program: HMRRP
Eval Source: CERS

Eval General Type: Compliance Evaluation Inspection
Eval Date: 03-21-2019
Violations Found: No
Eval Type: Routine done by local agency
Eval Notes: Inspector: Archer Veronica Inspection ID:6107820
Eval Division: San Diego County Department of Env Health
Eval Program: HW
Eval Source: CERS

Eval General Type: Compliance Evaluation Inspection
Eval Date: 03-21-2019
Violations Found: Yes
Eval Type: Routine done by local agency
Eval Notes: Inspector: Archer Veronica Inspection ID:6107820
Eval Division: San Diego County Department of Env Health
Eval Program: UST
Eval Source: CERS

Affiliation:

Affiliation Type Desc: UST Tank Owner
Entity Name: BIG DADDY'S OIL 22, INC.
Entity Title: Not reported
Affiliation Address: 3300 E FLAMINGO RD STE 15
Affiliation City: LAS VEGAS
Affiliation State: NV
Affiliation Country: United States

Map ID
Direction
Distance
Elevation

MAP FINDINGS

Site

Database(s)

EDR ID Number
EPA ID Number

SPRING STREET GAS AND MINIMART (Continued)

U003789996

Affiliation Zip: 89121
Affiliation Phone: (702) 454-7895

Affiliation Type Desc: Facility Mailing Address
Entity Name: Mailing Address
Entity Title: Not reported
Affiliation Address: 3300 E FLAMINGO RD STE 15
Affiliation City: LAS VEGAS
Affiliation State: NV
Affiliation Country: Not reported
Affiliation Zip: 89121
Affiliation Phone: Not reported

Affiliation Type Desc: Identification Signer
Entity Name: FRANCOIS ALVANDI
Entity Title: PRESIDENT
Affiliation Address: Not reported
Affiliation City: Not reported
Affiliation State: Not reported
Affiliation Country: Not reported
Affiliation Zip: Not reported
Affiliation Phone: Not reported

Affiliation Type Desc: Legal Owner
Entity Name: FRANCOIS ALVANDI
Entity Title: Not reported
Affiliation Address: 3300 E FLAMINGO STE 15
Affiliation City: LAS VEGAS
Affiliation State: NV
Affiliation Country: United States
Affiliation Zip: 89121
Affiliation Phone: (702) 210-3390

Affiliation Type Desc: UST Property Owner Name
Entity Name: BIG DADDY'S OIL 22, INC.
Entity Title: Not reported
Affiliation Address: 3300 E FLAMINGO RD STE 15
Affiliation City: LAS VEGAS
Affiliation State: NV
Affiliation Country: United States
Affiliation Zip: 89121
Affiliation Phone: (702) 454-7895

Affiliation Type Desc: UST Tank Operator
Entity Name: BIG DADDY'S OIL 22, INC.
Entity Title: Not reported
Affiliation Address: 3300 E FLAMINGO ROAD STE 15
Affiliation City: LAS VEGAS
Affiliation State: NV
Affiliation Country: United States
Affiliation Zip: 89121
Affiliation Phone: (702) 454-7895

Affiliation Type Desc: CUPA District
Entity Name: San Diego County Env Health
Entity Title: Not reported
Affiliation Address: PO Box 129261

Map ID
Direction
Distance
Elevation

MAP FINDINGS

Site

Database(s)

EDR ID Number
EPA ID Number

SPRING STREET GAS AND MINIMART (Continued)

U003789996

Affiliation City: San Diego
Affiliation State: CA
Affiliation Country: Not reported
Affiliation Zip: 92112-9261
Affiliation Phone: (858) 505-6880

Affiliation Type Desc: Document Preparer
Entity Name: BELSHIRE ENVIRONMENTAL SERVICES, INC.
Entity Title: Not reported
Affiliation Address: Not reported
Affiliation City: Not reported
Affiliation State: Not reported
Affiliation Country: Not reported
Affiliation Zip: Not reported
Affiliation Phone: Not reported

Affiliation Type Desc: Environmental Contact
Entity Name: FRANCOIS ALVANDI
Entity Title: Not reported
Affiliation Address: 3300 E FLAMINGO STE 15
Affiliation City: LAS VEGAS
Affiliation State: NV
Affiliation Country: Not reported
Affiliation Zip: 89121
Affiliation Phone: Not reported

Affiliation Type Desc: Property Owner
Entity Name: BIG DADDY'S OIL 22, INC.
Entity Title: Not reported
Affiliation Address: 3300 E FLAMINGO RD STE 15
Affiliation City: LAS VEGAS
Affiliation State: NV
Affiliation Country: United States
Affiliation Zip: 89121
Affiliation Phone: (702) 454-7895

Affiliation Type Desc: UST Permit Applicant
Entity Name: FRANCOIS ALVANDI
Entity Title: PRESIDENT
Affiliation Address: Not reported
Affiliation City: Not reported
Affiliation State: Not reported
Affiliation Country: Not reported
Affiliation Zip: Not reported
Affiliation Phone: (702) 210-3390

Affiliation Type Desc: Operator
Entity Name: BIG DADDY'S OIL 22, INC.
Entity Title: Not reported
Affiliation Address: Not reported
Affiliation City: Not reported
Affiliation State: Not reported
Affiliation Country: Not reported
Affiliation Zip: Not reported
Affiliation Phone: (619) 337-0326

Affiliation Type Desc: Parent Corporation

Map ID
Direction
Distance
Elevation

MAP FINDINGS

Site

Database(s)

EDR ID Number
EPA ID Number

SPRING STREET GAS AND MINIMART (Continued)

U003789996

Entity Name: SPRING STREET GAS AND MINIMART
Entity Title: Not reported
Affiliation Address: Not reported
Affiliation City: Not reported
Affiliation State: Not reported
Affiliation Country: Not reported
Affiliation Zip: Not reported
Affiliation Phone: Not reported

**J55
NNW
1/8-1/4
0.177 mi.
937 ft.**

**TJ'S AUTO REPAIR
8090 UNIVERSITY AVE STE B
LA MESA, CA 91941**

RCRA NonGen / NLR

**1024815843
CAL000315268**

Site 1 of 5 in cluster J

**Relative:
Lower**

RCRA NonGen / NLR:

**Actual:
522 ft.**

Date form received by agency: 01/11/2007
Facility name: TJ'S AUTO REPAIR
Facility address: 8090 UNIVERSITY AVE STE B
LA MESA, CA 91941-5047
EPA ID: CAL000315268
Mailing address: 7169 CENTRAL AVE
LEMON GROVE, CA 91945
Contact: SANDRA TORRES
Contact address: 7169 CENTRAL AVE
LEMON GROVE, CA 91945
Contact country: Not reported
Contact telephone: 619-303-8981
Contact email: JULIO_TORRES00@HOTMAIL.COM
EPA Region: 09
Classification: Non-Generator
Description: Handler: Non-Generators do not presently generate hazardous waste

Owner/Operator Summary:

Owner/operator name: JULIO TORRES
Owner/operator address: 7169 CENTRAL AVE
LEMON GROVE, CA 91941
Owner/operator country: Not reported
Owner/operator telephone: 619-750-9321
Owner/operator email: Not reported
Owner/operator fax: Not reported
Owner/operator extension: Not reported
Legal status: Other
Owner/Operator Type: Owner
Owner/Op start date: Not reported
Owner/Op end date: Not reported

Owner/operator name: SANDRA TORRES
Owner/operator address: 7169 CENTRAL AVE
LEMON GROVE, CA 91945
Owner/operator country: Not reported
Owner/operator telephone: 619-303-8981
Owner/operator email: Not reported
Owner/operator fax: Not reported
Owner/operator extension: Not reported
Legal status: Other

Map ID
Direction
Distance
Elevation

MAP FINDINGS

Site

Database(s)

EDR ID Number
EPA ID Number

TJ'S AUTO REPAIR (Continued)

1024815843

Owner/Operator Type: Operator
Owner/Op start date: Not reported
Owner/Op end date: Not reported

Handler Activities Summary:

U.S. importer of hazardous waste: No
Mixed waste (haz. and radioactive): No
Recycler of hazardous waste: No
Transporter of hazardous waste: Yes
Treater, storer or disposer of HW: No
Underground injection activity: No
On-site burner exemption: No
Furnace exemption: No
Used oil fuel burner: No
Used oil processor: No
Used oil refiner: No
Used oil fuel marketer to burner: No
Used oil Specification marketer: No
Used oil transfer facility: No
Used oil transporter: No

Violation Status: No violations found

J56
NNW
1/8-1/4
0.177 mi.
937 ft.

BOBBY COMBS RV CENTER
8090 UNIVERSITY AVE
LA MESA, CA 91941

RCRA NonGen / NLR

1024769161
CAC002989049

Site 2 of 5 in cluster J

Relative:
Lower

RCRA NonGen / NLR:

Actual:
522 ft.

Date form received by agency: 11/13/2018
Facility name: BOBBY COMBS RV CENTER
Facility address: 8090 UNIVERSITY AVE
LA MESA, CA 91941
EPA ID: CAC002989049
Mailing address: 1405 E MAIN
EL CAJON, CA 92021
Contact: JEFF ARGIRAKIS
Contact address: 1405 E MAIN
EL CAJON, CA 92021
Contact country: Not reported
Contact telephone: 619-401-3232
Contact email: JEFFA@BOBBYCOMBSRVCENTER.COM
EPA Region: 09
Classification: Non-Generator
Description: Handler: Non-Generators do not presently generate hazardous waste

Owner/Operator Summary:

Owner/operator name: BOBBY COMBS RV
Owner/operator address: 1405 E MAIN
EL CAJON, CA 92021
Owner/operator country: Not reported
Owner/operator telephone: 619-401-3232
Owner/operator email: Not reported
Owner/operator fax: Not reported
Owner/operator extension: Not reported
Legal status: Other
Owner/Operator Type: Owner

Map ID
Direction
Distance
Elevation

MAP FINDINGS

Site

Database(s)

EDR ID Number
EPA ID Number

BOBBY COMBS RV CENTER (Continued)

1024769161

Owner/Op start date: Not reported
Owner/Op end date: Not reported

Owner/operator name: JEFF ARGIRAKIS
Owner/operator address: 1405 E MAIN
EL CAJON, CA 92021
Owner/operator country: Not reported
Owner/operator telephone: 619-401-3232
Owner/operator email: Not reported
Owner/operator fax: Not reported
Owner/operator extension: Not reported
Legal status: Other
Owner/Operator Type: Operator
Owner/Op start date: Not reported
Owner/Op end date: Not reported

Handler Activities Summary:

U.S. importer of hazardous waste: No
Mixed waste (haz. and radioactive): No
Recycler of hazardous waste: No
Transporter of hazardous waste: No
Treater, storer or disposer of HW: No
Underground injection activity: No
On-site burner exemption: No
Furnace exemption: No
Used oil fuel burner: No
Used oil processor: No
Used oil refiner: No
Used oil fuel marketer to burner: No
Used oil Specification marketer: No
Used oil transfer facility: No
Used oil transporter: No

Violation Status: No violations found

**J57
NNW
1/8-1/4
0.177 mi.
937 ft.**

**TJ'S AUTO REPAIR
8090 UNIVERSITY AVE B
LA MESA, CA 91941**

Site 3 of 5 in cluster J

**CPS-SLIC
San Diego Co. HMMMD
CERS HAZ WASTE
CERS**

**S104756958
N/A**

**Relative:
Lower
Actual:
522 ft.**

CPS-SLIC:
Name: UNIVERSITY AND BALTIMORE
Address: 8090 UNIVERSITY AVENUE
City,State,Zip: LA MESA, CA 91942
Region: STATE
Facility Status: **Open - Active**
Status Date: 09/07/2018
Global Id: T10000012031
Lead Agency: SAN DIEGO COUNTY LOP
Lead Agency Case Number: DEH2018-LSAM-000507
Latitude: 32.76842
Longitude: -117.02324
Case Type: Cleanup Program Site
Case Worker: JC
Local Agency: SAN DIEGO COUNTY LOP
RB Case Number: Not reported
File Location: Not reported

Map ID
Direction
Distance
Elevation

MAP FINDINGS

Site

Database(s)

EDR ID Number
EPA ID Number

TJ'S AUTO REPAIR (Continued)

S104756958

Potential Media Affected: Not reported
Potential Contaminants of Concern: Not reported
Site History: Not reported

[Click here to access the California GeoTracker records for this facility:](#)

HMMD SAN DIEGO:

Name: TJ'S AUTO REPAIR
Address: 8090 UNIVERSITY AV
City,State,Zip: LA MESA, CA 91941
Permit Number: 207446
Business Type: 6HK26
EPA Id Number: CAL000315268
APN: 470-230-13-00
Last HMMD Inspection: 09/05/2012
Facility Telephone: 619-750-9321
Permit Status: OPEN
Permit Expiration: 03/31/2013
Date Last Updated: 11/02/2012
Facility Owner: TJ'S AUTO REPAIR
Facility Mailing Address: 7169 CENTRAL AV
Facility Mailing City: LEMON GROVE
Facility Mailing State: CA
Facility Mailing Zip: 91945
UST Owner: Not reported
Handle Regulated Hazmat: Not reported
Own Or Operate UST: Not reported
Subject To APSA: Not reported
Generate Haz Waste: Y
Treat Haz Waste: Not reported
Generate Medical Waste: Not reported

Inventory Active Permits (not SQG Medical):

Permit Number: 207446
Update Date: 11/02/2012
Case Number: Not reported
Name: WASTE 221 WASTE OIL & MIXED OIL
Other Information: USED OIL
Material Waste: Waste
Hazardous Categories 1: Not reported
Hazardous Categories 2: Not reported

Permit Number: 207446
Update Date: 11/02/2012
Case Number: Not reported
Name: WASTE 444 USED BATTERIES
Other Information: USED LEAD ACID BATTERIES
Material Waste: Waste
Hazardous Categories 1: Not reported
Hazardous Categories 2: Not reported

Permit Number: 207446
Update Date: 11/02/2012
Case Number: Not reported
Name: WASTE 461 PAINT SLUDGE
Other Information: Not reported
Material Waste: Waste

Map ID
Direction
Distance
Elevation

MAP FINDINGS

Site

Database(s)

EDR ID Number
EPA ID Number

TJ'S AUTO REPAIR (Continued)

S104756958

Hazardous Categories 1: Not reported
Hazardous Categories 2: Not reported

Permit Number: 207446
Update Date: 11/02/2012
Case Number: Not reported
Name: WASTE 888 USED OIL FILTERS
Other Information: Not reported
Material Waste: Waste
Hazardous Categories 1: Not reported
Hazardous Categories 2: Not reported

Violations Active Permits:

Permit Number: 207446
Update Date: 11/02/2012
Inspection Date: 09/05/2012
Violation Code: 6HV0132
Violation: EPA ID NUMBER NOT OBTAINED/MAINTAINED
Violation Citation: Generator of hazardous waste has not obtained/maintained an EPA identification number. CCR 66262.12(a)
Activity: ACTIVE

Permit Number: 207446
Update Date: 11/02/2012
Inspection Date: 09/05/2012
Violation Code: 6HV0135
Violation: MANIFESTS/RECEIPTS FOR 3 YEARS NOT ONSIT
Violation Citation: Hazardous waste manifests/receipts for 3 years are not maintained onsite to document proper disposal of hazardous waste. CCR 66262.40(a) & 25160.2(b)(3)
Activity: ACTIVE

Permit Number: 207446
Update Date: 11/02/2012
Inspection Date: 02/03/2010
Violation Code: 6HV0135
Violation: MANIFESTS/RECEIPTS FOR 3 YEARS NOT ONSIT
Violation Citation: Hazardous waste manifests/receipts for 3 years are not maintained onsite to document proper disposal of hazardous waste. CCR 66262.40(a) & 25160.2(b)(3)
Activity: ACTIVE

Permit Number: 207446
Update Date: 11/02/2012
Inspection Date: 12/28/2006
Violation Code: 6HV0132
Violation: EPA ID NUMBER NOT OBTAINED/MAINTAINED
Violation Citation: Generator of hazardous waste has not obtained/maintained an EPA identification number. CCR 66262.12(a)
Activity: ACTIVE

Permit Number: 207446
Update Date: 11/02/2012
Inspection Date: 05/22/2008
Violation Code: 6HV0225
Violation: ACCUMULATED HW>180 OR >270 DAYS
Violation Citation: Accumulated waste too long (>180 or 270 days). 66262.34(d), CFR

Map ID
Direction
Distance
Elevation

MAP FINDINGS

Site

Database(s)

EDR ID Number
EPA ID Number

TJ'S AUTO REPAIR (Continued)

S104756958

Activity: 262.34(e)&(f), &/or 25201(a) [>90 days for AHW waste]
ACTIVE

Permit Number: 207446
Update Date: 11/02/2012
Inspection Date: 05/22/2008
Violation Code: 6HV0132
Violation: EPA ID NUMBER NOT OBTAINED/MAINTAINED
Violation Citation: Generator of hazardous waste has not obtained/maintained an EPA identification number. CCR 66262.12(a)
Activity: ACTIVE

Name: TJ'S AUTO REPAIR
Address: 8090 UNIVERSITY AVE B
City,State,Zip: LA MESA, CA 91941
Permit Number: Not reported
Business Type: Not reported
EPA Id Number: CAL000315268
APN: Not reported
Last HMMD Inspection: Not reported
Facility Telephone: 619-750-9321
Permit Status: Permit Renewed
Permit Expiration: Not reported
Date Last Updated: 03/23/2018
Facility Owner: Not reported
Facility Mailing Address: 7169 CENTRAL AVE, LEMON GROVE, CA 91945
Facility Mailing City: Not reported
Facility Mailing State: Not reported
Facility Mailing Zip: Not reported
UST Owner: N
Handle Regulated Hazmat: Not reported
Own Or Operate UST: Not reported
Subject To APSA: Not reported
Generate Haz Waste: Y
Treat Haz Waste: N
Generate Medical Waste: Not reported

Inspection Violation:

Record ID: DEH2006-HUPFP-207446
Permit Status: Expired
Active Permit: N
Facility Id Number: 37-000-207446
Program Element: Hazardous Waste Generator
Inspection Type: Routine
Inspection Number: 4101309
Return To Compliance Date: 2015-11-05T00:00:00.000
Nov: No
Violation Classification: Minor
Underground Storage Tank Id: Not reported
Container/Tank Id: Not reported
Last Update: 2019-04-01T05:01:31.000
Inspection Date: 2015-09-22T14:44:00.000
Violation Code: 3030007 Failed to properly label/date hazardous waste container and/or tank. 22 CCR 66262.34(f)

Record ID: DEH2006-HUPFP-207446
Permit Status: Expired

Map ID
Direction
Distance
Elevation

MAP FINDINGS

Site

Database(s)

EDR ID Number
EPA ID Number

TJ'S AUTO REPAIR (Continued)

S104756958

Active Permit: N
Facility Id Number: 37-000-207446
Program Element: Hazardous Waste Generator
Inspection Type: Routine
Inspection Number: 4101309
Return To Compliance Date: 2015-11-05T00:00:00.000
Nov: Yes
Violation Classification: CLASS I
Underground Storage Tank Id: Not reported
Container/Tank Id: Not reported
Last Update: 2019-04-01T05:01:31.000
Inspection Date: 2015-09-22T14:44:00.000
Violation Code: 3010001 Unified Program Facility (UPF) permit not obtained for the generation of hazardous waste. HSC 25404.1; SDCC 68.905

Record ID: DEH2006-HUPFP-207446
Permit Status: Expired
Active Permit: N
Facility Id Number: 37-000-207446
Program Element: Hazardous Waste Generator
Inspection Type: Routine
Inspection Number: 4101309
Return To Compliance Date: 2015-11-04T00:00:00.000
Nov: No
Violation Classification: CLASS I
Underground Storage Tank Id: Not reported
Container/Tank Id: Not reported
Last Update: 2019-04-01T05:01:31.000
Inspection Date: 2015-09-22T14:44:00.000
Violation Code: 3010010 Failed to maintain uniform hazardous waste manifest, consolidated manifest, or bills of lading copies for 3 years. HSC 25160.2(b)(3), 25185(a)(4); 22 CCR 66262.40(a)

Record ID: DEH2006-HUPFP-207446
Permit Status: Expired
Active Permit: N
Facility Id Number: 37-000-207446
Program Element: Hazardous Waste Generator
Inspection Type: Routine
Inspection Number: 5745998
Return To Compliance Date: 2017-09-21T00:00:00.000
Nov: No
Violation Classification: Class II
Underground Storage Tank Id: Not reported
Container/Tank Id: Not reported
Last Update: 2019-04-01T05:01:31.000
Inspection Date: 2017-09-07T14:55:00.000
Violation Code: 3010002 Failed to obtain &/or maintain an active EPA ID Number. 22 CCR 66262.12(a)

Record ID: DEH2006-HUPFP-207446
Permit Status: Expired
Active Permit: N
Facility Id Number: 37-000-207446
Program Element: Hazardous Waste Generator
Inspection Type: Routine
Inspection Number: 5745998

Map ID
Direction
Distance
Elevation

MAP FINDINGS

Site

Database(s)

EDR ID Number
EPA ID Number

TJ'S AUTO REPAIR (Continued)

S104756958

Return To Compliance Date: 2017-09-07T00:00:00.000
Nov: No
Violation Classification: Class II
Underground Storage Tank Id: Not reported
Container/Tank Id: Not reported
Last Update: 2019-04-01T05:01:31.000
Inspection Date: 2017-09-07T14:55:00.000
Violation Code: 3030007 Failed to properly label/date hazardous waste container &/or tank. 22 CCR 66262.34(f)

Record ID: DEH2006-HUPFP-207446
Permit Status: Expired
Active Permit: N
Facility Id Number: 37-000-207446
Program Element: Hazardous Waste Generator
Inspection Type: Routine
Inspection Number: 5745998
Return To Compliance Date: 2017-10-09T00:00:00.000
Nov: No
Violation Classification: Class II
Underground Storage Tank Id: Not reported
Container/Tank Id: Not reported
Last Update: 2019-04-01T05:01:31.000
Inspection Date: 2017-09-07T14:55:00.000
Violation Code: 3010010 Failed to maintain copies of Uniform Hazardous Waste Manifest, consolidated manifest, or Bills of Lading for 3 years. HSC 25160.2(b)(3), 25185(a)(4); 22 CCR 66262.40(a), 66262.23(a)(3)

Record ID: DEH2006-HUPFP-207446
Permit Status: Expired
Active Permit: N
Facility Id Number: 37-000-207446
Program Element: Hazardous Materials Release Response Plans
Inspection Type: Routine
Inspection Number: 4101309
Return To Compliance Date: 2015-11-05T00:00:00.000
Nov: No
Violation Classification: CLASS II
Underground Storage Tank Id: Not reported
Container/Tank Id: Not reported
Last Update: 2019-04-01T05:01:31.000
Inspection Date: 2015-09-22T14:44:00.000
Violation Code: 1010001 HMBP not established/ implemented. HSC 25505(a) and 25507(a)

Record ID: DEH2006-HUPFP-207446
Permit Status: Expired
Active Permit: N
Facility Id Number: 37-000-207446
Program Element: Hazardous Materials Release Response Plans
Inspection Type: Routine
Inspection Number: 4101309
Return To Compliance Date: 2015-11-05T00:00:00.000
Nov: No
Violation Classification: Minor
Underground Storage Tank Id: Not reported
Container/Tank Id: Not reported
Last Update: 2019-04-01T05:01:31.000

Map ID
Direction
Distance
Elevation

MAP FINDINGS

Site

Database(s)

EDR ID Number
EPA ID Number

TJ'S AUTO REPAIR (Continued)

S104756958

Inspection Date: 2015-09-22T14:44:00.000
Violation Code: 1010004 Chemical inventory incomplete or not submitted in CERS. HSC 25505(a)(1); 25506; 25507; and 25508(a)(1)(A)

Record ID: DEH2006-HUPFP-207446
Permit Status: Expired
Active Permit: N
Facility Id Number: 37-000-207446
Program Element: Hazardous Materials Release Response Plans
Inspection Type: Routine
Inspection Number: 4101309
Return To Compliance Date: 2015-11-05T00:00:00.000
Nov: No
Violation Classification: Minor
Underground Storage Tank Id: Not reported
Container/Tank Id: Not reported
Last Update: 2019-04-01T05:01:31.000
Inspection Date: 2015-09-22T14:44:00.000
Violation Code: 1010003 Business Activities and/or Business Owner/Operator Identification not completed in CERS. 19 CCR 2729.2(a)(1); HSC 25404(e)(4)

Record ID: DEH2006-HUPFP-207446
Permit Status: Expired
Active Permit: N
Facility Id Number: 37-000-207446
Program Element: Hazardous Materials Release Response Plans
Inspection Type: Routine
Inspection Number: 5745998
Return To Compliance Date: 2017-10-10T00:00:00.000
Nov: No
Violation Classification: Minor
Underground Storage Tank Id: Not reported
Container/Tank Id: Not reported
Last Update: 2019-04-01T05:01:31.000
Inspection Date: 2017-09-07T14:55:00.000
Violation Code: 1010008 HMBP not certified annually as complete and accurate in CERS. HSC 25508(a)(1)(A), 25508.2, 19 CCR 2654(b)

Waste and Materials:

Record ID: DEH2006-HUPFP-207446
Permit Status: Permit Renewed
Active Permit: Y
Child Record Id: DEH2015-HWAST-0063369
Trade Secret: N
Hazardous Material Type: Not reported
Last Updated: 2017-06-16T02:30:24.000
Chemical Name: WASTE ANTIFREEZE
Common Name: WASTE ANTIFREEZE
Case Number: Not reported

Record ID: DEH2006-HUPFP-207446
Permit Status: Permit Renewed
Active Permit: Y
Child Record Id: DEH2015-HWAST-0063367
Trade Secret: N
Hazardous Material Type: Not reported

Map ID
Direction
Distance
Elevation

MAP FINDINGS

Site

Database(s)

EDR ID Number
EPA ID Number

TJ'S AUTO REPAIR (Continued)

S104756958

Last Updated: 2017-06-16T02:30:24.000
Chemical Name: WASTE 461 PAINT SLUDGE
Common Name: WASTE 461 PAINT SLUDGE
Case Number: Not reported

Record ID: DEH2006-HUPFP-207446
Permit Status: Permit Renewed
Active Permit: Y
Child Record Id: DEH2015-HWAST-0063368
Trade Secret: N
Hazardous Material Type: Not reported
Last Updated: 2017-06-16T02:30:24.000
Chemical Name: WASTE 221 WASTE OIL & MIXED OIL
Common Name: USED OIL
Case Number: Not reported

Name: TJ'S AUTO REPAIR
Address: 8090 UNIVERSITY AV
City,State,Zip: LA MESA, CA 91941
Permit Number: 207446
Business Type: 6HK26
EPA Id Number: CAL000315268
APN: 470-230-13-00
Last HMMD Inspection: 09/05/2012
Facility Telephone: 619-750-9321
Permit Status: OPEN
Permit Expiration: 03/31/2013
Date Last Updated: 11/02/2012
Facility Owner: TJ'S AUTO REPAIR
Facility Mailing Address: 7169 CENTRAL AV
Facility Mailing City: LEMON GROVE
Facility Mailing State: CA
Facility Mailing Zip: 91945
UST Owner: Not reported
Handle Regulated Hazmat: Not reported
Own Or Operate UST: Not reported
Subject To APSA: Not reported
Generate Haz Waste: Y
Treat Haz Waste: Not reported
Generate Medical Waste: Not reported

Inventory Active Permits (not SQG Medical):

Permit Number: 207446
Update Date: 11/02/2012
Case Number: Not reported
Name: WASTE 221 WASTE OIL & MIXED OIL
Other Information: USED OIL
Material Waste: Waste
Hazardous Categories 1: Not reported
Hazardous Categories 2: Not reported

Permit Number: 207446
Update Date: 11/02/2012
Case Number: Not reported
Name: WASTE 444 USED BATTERIES
Other Information: USED LEAD ACID BATTERIES
Material Waste: Waste

Map ID
Direction
Distance
Elevation

MAP FINDINGS

Site

Database(s)

EDR ID Number
EPA ID Number

TJ'S AUTO REPAIR (Continued)

S104756958

Hazardous Categories 1: Not reported
Hazardous Categories 2: Not reported

Permit Number: 207446
Update Date: 11/02/2012
Case Number: Not reported
Name: WASTE 461 PAINT SLUDGE
Other Information: Not reported
Material Waste: Waste
Hazardous Categories 1: Not reported
Hazardous Categories 2: Not reported

Permit Number: 207446
Update Date: 11/02/2012
Case Number: Not reported
Name: WASTE 888 USED OIL FILTERS
Other Information: Not reported
Material Waste: Waste
Hazardous Categories 1: Not reported
Hazardous Categories 2: Not reported

Violations Active Permits:

Permit Number: 207446
Update Date: 11/02/2012
Inspection Date: 09/05/2012
Violation Code: 6HV0132
Violation: EPA ID NUMBER NOT OBTAINED/MAINTAINED
Violation Citation: Generator of hazardous waste has not obtained/maintained an EPA identification number. CCR 66262.12(a)
Activity: ACTIVE

Permit Number: 207446
Update Date: 11/02/2012
Inspection Date: 09/05/2012
Violation Code: 6HV0135
Violation: MANIFESTS/RECEIPTS FOR 3 YEARS NOT ONSIT
Violation Citation: Hazardous waste manifests/receipts for 3 years are not maintained onsite to document proper disposal of hazardous waste. CCR 66262.40(a) & 25160.2(b)(3)
Activity: ACTIVE

Permit Number: 207446
Update Date: 11/02/2012
Inspection Date: 02/03/2010
Violation Code: 6HV0135
Violation: MANIFESTS/RECEIPTS FOR 3 YEARS NOT ONSIT
Violation Citation: Hazardous waste manifests/receipts for 3 years are not maintained onsite to document proper disposal of hazardous waste. CCR 66262.40(a) & 25160.2(b)(3)
Activity: ACTIVE

Permit Number: 207446
Update Date: 11/02/2012
Inspection Date: 12/28/2006
Violation Code: 6HV0132
Violation: EPA ID NUMBER NOT OBTAINED/MAINTAINED
Violation Citation: Generator of hazardous waste has not obtained/maintained an EPA

Map ID
Direction
Distance
Elevation

MAP FINDINGS

Site

Database(s)

EDR ID Number
EPA ID Number

TJ'S AUTO REPAIR (Continued)

S104756958

identification number. CCR 66262.12(a)
Activity: ACTIVE

Permit Number: 207446
Update Date: 11/02/2012
Inspection Date: 05/22/2008
Violation Code: 6HV0225
Violation: ACCUMULATED HW>180 OR >270 DAYS
Violation Citation: Accumulated waste too long (>180 or 270 days). 66262.34(d), CFR 262.34(e)&(f), &/or 25201(a) [>90 days for AHW waste]
Activity: ACTIVE

Permit Number: 207446
Update Date: 11/02/2012
Inspection Date: 05/22/2008
Violation Code: 6HV0132
Violation: EPA ID NUMBER NOT OBTAINED/MAINTAINED
Violation Citation: Generator of hazardous waste has not obtained/maintained an EPA identification number. CCR 66262.12(a)
Activity: ACTIVE

Name: LAKESIDE MOTORS
Address: 8090 UNIVERSITY AV
City,State,Zip: LA MESA, CA 91941
Permit Number: 138673
Business Type: 6HK26
EPA Id Number: CAL000208672
APN: 470-230-13-00
Last HMMD Inspection: 12/28/2006
Facility Telephone: 619-469-6100
Permit Status: INAC
Permit Expiration: 08/31/2006
Date Last Updated: 11/02/2012
Facility Owner: P. JAMES BYRNES
Facility Mailing Address: 8090 UNIVERSITY AV
Facility Mailing City: LA MESA
Facility Mailing State: CA
Facility Mailing Zip: 91941-
UST Owner: Not reported
Handle Regulated Hazmat: Y
Own Or Operate UST: Not reported
Subject To APSA: Not reported
Generate Haz Waste: Y
Treat Haz Waste: Not reported
Generate Medical Waste: Not reported

CERS HAZ WASTE:

Name: TJ'S AUTO REPAIR
Address: 8090 UNIVERSITY AVE STE B
City,State,Zip: LA MESA, CA 91942
Site ID: 76760
CERS ID: 10360570
CERS Description: Hazardous Waste Generator

CERS:

Map ID
Direction
Distance
Elevation

MAP FINDINGS

Site

Database(s)

EDR ID Number
EPA ID Number

TJ'S AUTO REPAIR (Continued)

S104756958

Name: UNIVERSITY AND BALTIMORE
Address: 8090 UNIVERSITY AVENUE
City,State,Zip: LA MESA, CA 91942
Site ID: 443110
CERS ID: T10000012031
CERS Description: Cleanup Program Site

Affiliation:

Affiliation Type Desc: Local Agency Caseworker
Entity Name: JAMES CLAY - SAN DIEGO COUNTY LOP
Entity Title: Not reported
Affiliation Address: P.O. Box 129261
Affiliation City: San Diego
Affiliation State: CA
Affiliation Country: Not reported
Affiliation Zip: Not reported
Affiliation Phone: Not reported

Name: TJ'S AUTO REPAIR
Address: 8090 UNIVERSITY AVE STE B
City,State,Zip: LA MESA, CA 91942
Site ID: 76760
CERS ID: 10360570
CERS Description: Chemical Storage Facilities

Violations:

Site ID: 76760
Site Name: TJ'S AUTO REPAIR
Violation Date: 09-07-2017
Citation: 22 CCR 12 66262.40(a) - California Code of Regulations, Title 22, Chapter 12, Section(s) 66262.40(a)
Violation Description: Failure to keep a copy of each properly signed manifest for at least three years from the date the waste was accepted by the initial transporter. The manifest signed at the time the waste was accepted for transport shall be kept until receiving a signed copy from the designated facility which received the waste.
Violation Notes: Returned to compliance on 10/09/2017.
Violation Division: San Diego County Department of Env Health
Violation Program: HW
Violation Source: CERS

Site ID: 76760
Site Name: TJ'S AUTO REPAIR
Violation Date: 09-07-2017
Citation: HSC 6.95 25508.2 - California Health and Safety Code, Chapter 6.95, Section(s) 25508.2
Violation Description: Failure to annually review and electronically certify that the business plan is complete and accurate on or before the annual due date.
Violation Notes: Returned to compliance on 10/10/2017.
Violation Division: San Diego County Department of Env Health
Violation Program: HMRRP
Violation Source: CERS

Site ID: 76760
Site Name: TJ'S AUTO REPAIR
Violation Date: 09-22-2015

Map ID
Direction
Distance
Elevation

MAP FINDINGS

Site

Database(s)

EDR ID Number
EPA ID Number

TJ'S AUTO REPAIR (Continued)

S104756958

Citation: 19 CCR 6.95 25508(a)(1) - California Code of Regulations, Title 19, Chapter 6.95, Section(s) 25508(a)(1)
Violation Description: Failure to complete and electronically submit the Business Activities Page and/or Business Owner Operator Identification Page.
Violation Notes: Returned to compliance on 11/05/2015.
Violation Division: San Diego County Department of Env Health
Violation Program: HMRRP
Violation Source: CERS

Site ID: 76760
Site Name: TJ'S AUTO REPAIR
Violation Date: 09-22-2015
Citation: 22 CCR 12 66262.40(a) - California Code of Regulations, Title 22, Chapter 12, Section(s) 66262.40(a)
Violation Description: Failure to maintain uniform hazardous waste manifest, consolidated manifest, or bills of lading copies for three years.
Violation Notes: Returned to compliance on 11/04/2015.
Violation Division: San Diego County Department of Env Health
Violation Program: HW
Violation Source: CERS

Site ID: 76760
Site Name: TJ'S AUTO REPAIR
Violation Date: 09-22-2015
Citation: HSC 6.95 25508(a)(1) - California Health and Safety Code, Chapter 6.95, Section(s) 25508(a)(1)
Violation Description: Failure to complete and electronically submit hazardous material inventory information for all reportable hazardous materials on site at or above reportable quantities.
Violation Notes: Returned to compliance on 11/05/2015.
Violation Division: San Diego County Department of Env Health
Violation Program: HMRRP
Violation Source: CERS

Site ID: 76760
Site Name: TJ'S AUTO REPAIR
Violation Date: 09-07-2017
Citation: 22 CCR 12 66262.34(f) - California Code of Regulations, Title 22, Chapter 12, Section(s) 66262.34(f)
Violation Description: Failure to properly label hazardous waste accumulation containers and portable tanks with the following requirements: "Hazardous Waste", name and address of the generator, physical and chemical characteristics of the Hazardous Waste, and starting accumulation date.
Violation Notes: Returned to compliance on 09/07/2017.
Violation Division: San Diego County Department of Env Health
Violation Program: HW
Violation Source: CERS

Site ID: 76760
Site Name: TJ'S AUTO REPAIR
Violation Date: 09-22-2015
Citation: 22 CCR 12 66262.34(f) - California Code of Regulations, Title 22, Chapter 12, Section(s) 66262.34(f)
Violation Description: Failure to properly label hazardous waste accumulation containers with the following requirements: "Hazardous Waste", name and address of the generator, physical and chemical characteristics of the Hazardous

Map ID
Direction
Distance
Elevation

MAP FINDINGS

Site

Database(s)

EDR ID Number
EPA ID Number

TJ'S AUTO REPAIR (Continued)

S104756958

Violation Notes: Waste, and starting accumulation date.
Returned to compliance on 11/05/2015.
Violation Division: San Diego County Department of Env Health
Violation Program: HW
Violation Source: CERS

Site ID: 76760
Site Name: TJ'S AUTO REPAIR
Violation Date: 09-07-2017
Citation: 22 CCR 12 66262.12 - California Code of Regulations, Title 22, Chapter 12, Section(s) 66262.12
Violation Description: Failure to obtain an Identification Number prior to treating, storing, disposing of, transporting or offering for transportation any hazardous waste.

Violation Notes: Returned to compliance on 09/21/2017.
Violation Division: San Diego County Department of Env Health
Violation Program: HW
Violation Source: CERS

Site ID: 76760
Site Name: TJ'S AUTO REPAIR
Violation Date: 09-22-2015
Citation: HSC 6.11 25404.1 - California Health and Safety Code, Chapter 6.11, Section(s) 25404.1
Violation Description: Failure to obtain and/or maintain an active hazardous waste generator permit.

Violation Notes: Returned to compliance on 11/05/2015.
Violation Division: San Diego County Department of Env Health
Violation Program: HW
Violation Source: CERS

Site ID: 76760
Site Name: TJ'S AUTO REPAIR
Violation Date: 09-22-2015
Citation: HSC 6.95 25507 - California Health and Safety Code, Chapter 6.95, Section(s) 25507
Violation Description: Failure to adequately establish and implement a business plan when storing/handling a hazardous material at or above reportable quantities.

Violation Notes: Returned to compliance on 11/05/2015.
Violation Division: San Diego County Department of Env Health
Violation Program: HMRRP
Violation Source: CERS

Evaluation:
Eval General Type: Compliance Evaluation Inspection
Eval Date: 09-07-2017
Violations Found: Yes
Eval Type: Routine done by local agency
Eval Notes: Inspector: Griffin Donelle Inspection ID:5745998
Eval Division: San Diego County Department of Env Health
Eval Program: HMRRP
Eval Source: CERS

Eval General Type: Compliance Evaluation Inspection
Eval Date: 09-07-2017
Violations Found: Yes

Map ID
Direction
Distance
Elevation

MAP FINDINGS

Site

Database(s)

EDR ID Number
EPA ID Number

TJ'S AUTO REPAIR (Continued)

S104756958

Eval Type: Routine done by local agency
Eval Notes: Inspector: Griffin Donelle Inspection ID:5745998
Eval Division: San Diego County Department of Env Health
Eval Program: HW
Eval Source: CERS

Eval General Type: Compliance Evaluation Inspection
Eval Date: 09-22-2015
Violations Found: Yes
Eval Type: Routine done by local agency
Eval Notes: Inspector: Griffin Donelle Inspection ID:4101309
Eval Division: San Diego County Department of Env Health
Eval Program: HMRRP
Eval Source: CERS

Eval General Type: Compliance Evaluation Inspection
Eval Date: 09-22-2015
Violations Found: Yes
Eval Type: Routine done by local agency
Eval Notes: Inspector: Griffin Donelle Inspection ID:4101309
Eval Division: San Diego County Department of Env Health
Eval Program: HW
Eval Source: CERS

Affiliation:

Affiliation Type Desc: CUPA District
Entity Name: San Diego County Env Health
Entity Title: Not reported
Affiliation Address: PO Box 129261
Affiliation City: San Diego
Affiliation State: CA
Affiliation Country: Not reported
Affiliation Zip: 92112-9261
Affiliation Phone: (858) 505-6880

Affiliation Type Desc: Environmental Contact
Entity Name: Julio Torres
Entity Title: Not reported
Affiliation Address: 7169 Central Ave
Affiliation City: Lemon Grove
Affiliation State: CA
Affiliation Country: Not reported
Affiliation Zip: 91945
Affiliation Phone: Not reported

Affiliation Type Desc: Parent Corporation
Entity Name: TJ'S AUTO REPAIR
Entity Title: Not reported
Affiliation Address: Not reported
Affiliation City: Not reported
Affiliation State: Not reported
Affiliation Country: Not reported
Affiliation Zip: Not reported
Affiliation Phone: Not reported

Affiliation Type Desc: Facility Mailing Address
Entity Name: Mailing Address

Map ID
Direction
Distance
Elevation

MAP FINDINGS

Site

Database(s)

EDR ID Number
EPA ID Number

TJ'S AUTO REPAIR (Continued)

S104756958

Entity Title: Not reported
Affiliation Address: 7169 CENTRAL AVE
Affiliation City: LEMON GROVE
Affiliation State: CA
Affiliation Country: Not reported
Affiliation Zip: 91945
Affiliation Phone: Not reported

Affiliation Type Desc: Identification Signer
Entity Name: JULIO TORRES
Entity Title: OWNER
Affiliation Address: Not reported
Affiliation City: Not reported
Affiliation State: Not reported
Affiliation Country: Not reported
Affiliation Zip: Not reported
Affiliation Phone: Not reported

Affiliation Type Desc: Document Preparer
Entity Name: Sandra Torres
Entity Title: Not reported
Affiliation Address: Not reported
Affiliation City: Not reported
Affiliation State: Not reported
Affiliation Country: Not reported
Affiliation Zip: Not reported
Affiliation Phone: Not reported

Affiliation Type Desc: Legal Owner
Entity Name: Julio Torres
Entity Title: Not reported
Affiliation Address: 7169 Central Ave
Affiliation City: Lemon Grove
Affiliation State: CA
Affiliation Country: United States
Affiliation Zip: 91945
Affiliation Phone: (619) 750-9321

Affiliation Type Desc: Operator
Entity Name: Julio Torres
Entity Title: Not reported
Affiliation Address: Not reported
Affiliation City: Not reported
Affiliation State: Not reported
Affiliation Country: Not reported
Affiliation Zip: Not reported
Affiliation Phone: (619) 750-9321

Map ID
Direction
Distance
Elevation

MAP FINDINGS

Site

Database(s)

EDR ID Number
EPA ID Number

K58
SSE
1/8-1/4
0.191 mi.
1009 ft.
GERMAN AUTO REPAIR
4654 NEBO DR
LA MESA, CA 91941
Site 1 of 2 in cluster K

San Diego Co. HMMD
CERS HAZ WASTE
SWEEPS UST
CERS
S104747464
N/A

Relative:
Higher

Actual:
553 ft.

HMMD SAN DIEGO:

Name: GERMAN AUTO REPAIR
Address: 4654 NEBO DR
City,State,Zip: LA MESA, CA 91941
Permit Number: 112708
Business Type: 6HK26
EPA Id Number: CAL000017055
APN: 470-612-22-00
Last HMMD Inspection: 09/26/2003
Facility Telephone: 619-461-3500
Permit Status: CHNG
Permit Expiration: 12/31/2003
Date Last Updated: 11/02/2012
Facility Owner: KLAUS KILLIAN
Facility Mailing Address: 4654 NEBO DR
Facility Mailing City: LA MESA
Facility Mailing State: CA
Facility Mailing Zip: 91941-5204
UST Owner: Not reported
Handle Regulated Hazmat: Not reported
Own Or Operate UST: Not reported
Subject To APSA: Not reported
Generate Haz Waste: Y
Treat Haz Waste: Not reported
Generate Medical Waste: Not reported

UST:

UST Name: UNDERGROUND TANK 112708 T001
Last Update: 2012-11-02 14:17:38
Permit Number: 112708
Tank Type: SINGLE WALL
Additional Id: AT1851
Capacity Gallons: 1000
UST Contents: Not reported
Other Content Info: WASTE OIL
Reg Status: REMOVED
Remove Close Date: 1990-08-02 00:00:00
Year Installed: Not reported
Pipe Type: Not reported
Delivery System: Not reported
Monitor Code: 90
UST Monitor Method: NO MONITORING ALTERNATIVE SELECTED. VERIFY AND ENTER MONITORING ALTERNATIVE DURING INSPECTION.

Name: GERMAN AUTO REPAIR
Address: 4654 NEBO DR
City,State,Zip: LA MESA, CA 91941
Permit Number: 202766
Business Type: 6HK26
EPA Id Number: Not reported
APN: 470-612-22-00
Last HMMD Inspection: 04/13/2010
Facility Telephone: 619-461-3500

Map ID
Direction
Distance
Elevation

MAP FINDINGS

Site

Database(s)

EDR ID Number
EPA ID Number

GERMAN AUTO REPAIR (Continued)

S104747464

Permit Status: OPEN
Permit Expiration: 11/30/2012
Date Last Updated: 11/02/2012
Facility Owner: MICHELLE & KLAUS KILLIAN JR
Facility Mailing Address: 4654 NEBO DR
Facility Mailing City: LA MESA
Facility Mailing State: CA
Facility Mailing Zip: 91941
UST Owner: Not reported
Handle Regulated Hazmat: Y
Own Or Operate UST: Not reported
Subject To APSA: N
Generate Haz Waste: Y
Treat Haz Waste: Not reported
Generate Medical Waste: Not reported

Inventory Active Permits (not SQG Medical):

Permit Number: 202766
Update Date: 11/02/2012
Case Number: 8002-05-9
Name: OILS, LUBRICATING
Other Information: Not reported
Material Waste: Material
Hazardous Categories 1: FIRE
Hazardous Categories 2: CHRONIC

Permit Number: 202766
Update Date: 11/02/2012
Case Number: Not reported
Name: WASTE 221 WASTE OIL & MIXED OIL
Other Information: USED OIL
Material Waste: Waste
Hazardous Categories 1: Not reported
Hazardous Categories 2: Not reported

Permit Number: 202766
Update Date: 11/02/2012
Case Number: Not reported
Name: WASTE 342 ORGANIC LIQUIDS W/METALS
Other Information: ANTIFREEZE
Material Waste: Waste
Hazardous Categories 1: Not reported
Hazardous Categories 2: Not reported

Permit Number: 202766
Update Date: 11/02/2012
Case Number: Not reported
Name: WASTE 444 USED BATTERIES
Other Information: USED LEAD ACID BATTERIES- BRODINGS
Material Waste: Waste
Hazardous Categories 1: Not reported
Hazardous Categories 2: Not reported

Permit Number: 202766
Update Date: 11/02/2012
Case Number: Not reported
Name: WASTE 888 USED OIL FILTERS
Other Information: Not reported

Map ID
Direction
Distance
Elevation

MAP FINDINGS

Site

Database(s)

EDR ID Number
EPA ID Number

GERMAN AUTO REPAIR (Continued)

S104747464

Material Waste: Waste
Hazardous Categories 1: Not reported
Hazardous Categories 2: Not reported

Name: GERMAN AUTO REPAIR
Address: 4654 NEBO DR
City,State,Zip: LA MESA, CA 91941
Permit Number: 202766
Business Type: 6HK26
EPA Id Number: Not reported
APN: 470-612-22-00
Last HMMD Inspection: 04/13/2010
Facility Telephone: 619-461-3500
Permit Status: OPEN
Permit Expiration: 11/30/2012
Date Last Updated: 11/02/2012
Facility Owner: MICHELLE & KLAUS KILLIAN JR
Facility Mailing Address: 4654 NEBO DR
Facility Mailing City: LA MESA
Facility Mailing State: CA
Facility Mailing Zip: 91941
UST Owner: Not reported
Handle Regulated Hazmat: Y
Own Or Operate UST: Not reported
Subject To APSA: Not reported
Generate Haz Waste: Y
Treat Haz Waste: Not reported
Generate Medical Waste: Not reported

Inventory Active Permits (not SQG Medical):

Permit Number: 202766
Update Date: 11/02/2012
Case Number: 8002-05-9
Name: OILS, LUBRICATING
Other Information: Not reported
Material Waste: Material
Hazardous Categories 1: FIRE
Hazardous Categories 2: CHRONIC

Permit Number: 202766
Update Date: 11/02/2012
Case Number: Not reported
Name: WASTE 221 WASTE OIL & MIXED OIL
Other Information: USED OIL
Material Waste: Waste
Hazardous Categories 1: Not reported
Hazardous Categories 2: Not reported

Permit Number: 202766
Update Date: 11/02/2012
Case Number: Not reported
Name: WASTE 342 ORGANIC LIQUIDS W/METALS
Other Information: ANTIFREEZE
Material Waste: Waste
Hazardous Categories 1: Not reported
Hazardous Categories 2: Not reported

Map ID
Direction
Distance
Elevation

MAP FINDINGS

Site

Database(s)

EDR ID Number
EPA ID Number

GERMAN AUTO REPAIR (Continued)

S104747464

Permit Number: 202766
Update Date: 11/02/2012
Case Number: Not reported
Name: WASTE 444 USED BATTERIES
Other Information: USED LEAD ACID BATTERIES- BRODINGS
Material Waste: Waste
Hazardous Categories 1: Not reported
Hazardous Categories 2: Not reported

Permit Number: 202766
Update Date: 11/02/2012
Case Number: Not reported
Name: WASTE 888 USED OIL FILTERS
Other Information: Not reported
Material Waste: Waste
Hazardous Categories 1: Not reported
Hazardous Categories 2: Not reported

Name: GERMAN AUTO REPAIR
Address: 4654 NEBO DR
City,State,Zip: LA MESA, CA 91941
Permit Number: 202766
Business Type: 6HK26
EPA Id Number: Not reported
APN: 470-612-22-00
Last HMMD Inspection: 04/13/2010
Facility Telephone: 619-461-3500
Permit Status: OPEN
Permit Expiration: 11/30/2012
Date Last Updated: 11/02/2012
Facility Owner: MICHELLE & KLAUS KILLIAN JR
Facility Mailing Address: 4654 NEBO DR
Facility Mailing City: LA MESA
Facility Mailing State: CA
Facility Mailing Zip: 91941
UST Owner: Not reported
Handle Regulated Hazmat: Y
Own Or Operate UST: Not reported
Subject To APSA: Not reported
Generate Haz Waste: Y
Treat Haz Waste: Not reported
Generate Medical Waste: Not reported

Inventory Active Permits (not SQG Medical):

Permit Number: 202766
Update Date: 11/02/2012
Case Number: 8002-05-9
Name: OILS, LUBRICATING
Other Information: Not reported
Material Waste: Material
Hazardous Categories 1: FIRE
Hazardous Categories 2: CHRONIC

Permit Number: 202766
Update Date: 11/02/2012
Case Number: Not reported
Name: WASTE 221 WASTE OIL & MIXED OIL

Map ID
Direction
Distance
Elevation

MAP FINDINGS

Site

Database(s)

EDR ID Number
EPA ID Number

GERMAN AUTO REPAIR (Continued)

S104747464

Other Information: USED OIL
Material Waste: Waste
Hazardous Categories 1: Not reported
Hazardous Categories 2: Not reported

Permit Number: 202766
Update Date: 11/02/2012
Case Number: Not reported
Name: WASTE 342 ORGANIC LIQUIDS W/METALS
Other Information: ANTIFREEZE
Material Waste: Waste
Hazardous Categories 1: Not reported
Hazardous Categories 2: Not reported

Permit Number: 202766
Update Date: 11/02/2012
Case Number: Not reported
Name: WASTE 444 USED BATTERIES
Other Information: USED LEAD ACID BATTERIES- BRODINGS
Material Waste: Waste
Hazardous Categories 1: Not reported
Hazardous Categories 2: Not reported

Permit Number: 202766
Update Date: 11/02/2012
Case Number: Not reported
Name: WASTE 888 USED OIL FILTERS
Other Information: Not reported
Material Waste: Waste
Hazardous Categories 1: Not reported
Hazardous Categories 2: Not reported

Name: GERMAN AUTO REPAIR
Address: 4654 NEBO DR
City,State,Zip: LA MESA, CA 91941
Permit Number: 202766
Business Type: 6HK26
EPA Id Number: Not reported
APN: 470-612-22-00
Last HMMD Inspection: 04/13/2010
Facility Telephone: 619-461-3500
Permit Status: OPEN
Permit Expiration: 11/30/2012
Date Last Updated: 11/02/2012
Facility Owner: MICHELLE & KLAUS KILLIAN JR
Facility Mailing Address: 4654 NEBO DR
Facility Mailing City: LA MESA
Facility Mailing State: CA
Facility Mailing Zip: 91941
UST Owner: Not reported
Handle Regulated Hazmat: Y
Own Or Operate UST: Not reported
Subject To APSA: Not reported
Generate Haz Waste: Y
Treat Haz Waste: Not reported
Generate Medical Waste: Not reported

Map ID
Direction
Distance
Elevation

MAP FINDINGS

Site

Database(s)

EDR ID Number
EPA ID Number

GERMAN AUTO REPAIR (Continued)

S104747464

Inventory Active Permits (not SQG Medical):

Permit Number: 202766
Update Date: 11/02/2012
Case Number: 8002-05-9
Name: OILS, LUBRICATING
Other Information: Not reported
Material Waste: Material
Hazardous Categories 1: FIRE
Hazardous Categories 2: CHRONIC

Permit Number: 202766
Update Date: 11/02/2012
Case Number: Not reported
Name: WASTE 221 WASTE OIL & MIXED OIL
Other Information: USED OIL
Material Waste: Waste
Hazardous Categories 1: Not reported
Hazardous Categories 2: Not reported

Permit Number: 202766
Update Date: 11/02/2012
Case Number: Not reported
Name: WASTE 342 ORGANIC LIQUIDS W/METALS
Other Information: ANTIFREEZE
Material Waste: Waste
Hazardous Categories 1: Not reported
Hazardous Categories 2: Not reported

Permit Number: 202766
Update Date: 11/02/2012
Case Number: Not reported
Name: WASTE 444 USED BATTERIES
Other Information: USED LEAD ACID BATTERIES- BRODINGS
Material Waste: Waste
Hazardous Categories 1: Not reported
Hazardous Categories 2: Not reported

Permit Number: 202766
Update Date: 11/02/2012
Case Number: Not reported
Name: WASTE 888 USED OIL FILTERS
Other Information: Not reported
Material Waste: Waste
Hazardous Categories 1: Not reported
Hazardous Categories 2: Not reported

Name: GERMAN AUTO REPAIR
Address: 4654 NEBO DR
City,State,Zip: LA MESA, CA 91941
Permit Number: 202766
Business Type: 6HK26
EPA Id Number: Not reported
APN: 470-612-22-00
Last HMMD Inspection: 04/13/2010
Facility Telephone: 619-461-3500
Permit Status: OPEN

Map ID
Direction
Distance
Elevation

MAP FINDINGS

Site

Database(s)

EDR ID Number
EPA ID Number

GERMAN AUTO REPAIR (Continued)

S104747464

Permit Expiration: 11/30/2012
Date Last Updated: 11/02/2012
Facility Owner: MICHELLE & KLAUS KILLIAN JR
Facility Mailing Address: 4654 NEBO DR
Facility Mailing City: LA MESA
Facility Mailing State: CA
Facility Mailing Zip: 91941
UST Owner: Not reported
Handle Regulated Hazmat: Y
Own Or Operate UST: Not reported
Subject To APSA: Not reported
Generate Haz Waste: Y
Treat Haz Waste: Not reported
Generate Medical Waste: Not reported

Inventory Active Permits (not SQG Medical):

Permit Number: 202766
Update Date: 11/02/2012
Case Number: 8002-05-9
Name: OILS, LUBRICATING
Other Information: Not reported
Material Waste: Material
Hazardous Categories 1: FIRE
Hazardous Categories 2: CHRONIC

Permit Number: 202766
Update Date: 11/02/2012
Case Number: Not reported
Name: WASTE 221 WASTE OIL & MIXED OIL
Other Information: USED OIL
Material Waste: Waste
Hazardous Categories 1: Not reported
Hazardous Categories 2: Not reported

Permit Number: 202766
Update Date: 11/02/2012
Case Number: Not reported
Name: WASTE 342 ORGANIC LIQUIDS W/METALS
Other Information: ANTIFREEZE
Material Waste: Waste
Hazardous Categories 1: Not reported
Hazardous Categories 2: Not reported

Permit Number: 202766
Update Date: 11/02/2012
Case Number: Not reported
Name: WASTE 444 USED BATTERIES
Other Information: USED LEAD ACID BATTERIES- BRODINGS
Material Waste: Waste
Hazardous Categories 1: Not reported
Hazardous Categories 2: Not reported

Permit Number: 202766
Update Date: 11/02/2012
Case Number: Not reported
Name: WASTE 888 USED OIL FILTERS
Other Information: Not reported
Material Waste: Waste

Map ID
Direction
Distance
Elevation

MAP FINDINGS

Site

Database(s)

EDR ID Number
EPA ID Number

GERMAN AUTO REPAIR (Continued)

S104747464

Hazardous Categories 1: Not reported
Hazardous Categories 2: Not reported

Name: GERMAN AUTO REPAIR
Address: 4654 NEBO DR
City,State,Zip: LA MESA, CA 91941
Permit Number: Not reported
Business Type: Not reported
EPA Id Number: CAL000277393
APN: Not reported
Last HMMD Inspection: Not reported
Facility Telephone: 619-461-3500
Permit Status: Permit Renewed
Permit Expiration: Not reported
Date Last Updated: 11/29/2017
Facility Owner: Not reported
Facility Mailing Address: 4654 NEBO DR, LA MESA, CA 91941
Facility Mailing City: Not reported
Facility Mailing State: Not reported
Facility Mailing Zip: Not reported
UST Owner: N
Handle Regulated Hazmat: Not reported
Own Or Operate UST: Not reported
Subject To APSA: Not reported
Generate Haz Waste: Y
Treat Haz Waste: N
Generate Medical Waste: Not reported

Inspection Violation:
Record ID: DEH2003-HUPFP-202766
Permit Status: Permit Renewed
Active Permit: Y
Facility Id Number: 37-000-202766
Program Element: Hazardous Waste Generator
Inspection Type: Return To Compliance (RTC)
Inspection Number: 4954395
Return To Compliance Date: 2012-10-24T00:00:00.000
Nov: No
Violation Classification: Minor
Underground Storage Tank Id: Not reported
Container/Tank Id: Not reported
Last Update: 2018-11-29T00:00:00.000
Inspection Date: 2012-10-24T15:07:00.000
Violation Code: 3030004 Failure to properly handle, manage, label, and recycle used oil and fuel filters.; 22 CCR 16 66266.130.

Record ID: DEH2003-HUPFP-202766
Permit Status: Permit Renewed
Active Permit: Y
Facility Id Number: 37-000-202766
Program Element: Hazardous Materials Release Response Plans
Inspection Type: Routine
Inspection Number: 4093240
Return To Compliance Date: 2015-03-30T00:00:00.000
Nov: No
Violation Classification: Minor
Underground Storage Tank Id: Not reported

Map ID
Direction
Distance
Elevation

MAP FINDINGS

Site

Database(s)

EDR ID Number
EPA ID Number

GERMAN AUTO REPAIR (Continued)

S104747464

Container/Tank Id: Not reported
Last Update: 2018-11-29T00:00:00.000
Inspection Date: 2015-03-11T00:00:00.000
Violation Code: 1010003 Owner/Operator failed to complete and/or submit the Business Activities Page and/or Business Owner Operator Identification Page; 19 CCR 4 2729.2(a)(1).

Record ID: DEH2003-HUPFP-202766
Permit Status: Permit Renewed
Active Permit: Y
Facility Id Number: 37-000-202766
Program Element: Hazardous Materials Release Response Plans
Inspection Type: Routine
Inspection Number: 4093240
Return To Compliance Date: 2015-03-30T00:00:00.000
Nov: No
Violation Classification: Minor
Underground Storage Tank Id: Not reported
Container/Tank Id: Not reported
Last Update: 2018-11-29T00:00:00.000
Inspection Date: 2015-03-11T00:00:00.000
Violation Code: 1010001 Owner/Operator failed to establish and implement a Hazardous Materials Business Plan when storing hazardous materials at or above the thresholds quantities of 55 gallons/500 lbs/200 cubic feet; HSC 6.95 25507(a).

Waste and Materials:

Record ID: DEH2003-HUPFP-202766
Permit Status: Permit Renewed
Active Permit: Y
Child Record Id: DEH2017-HWAST-0110679
Trade Secret: N
Hazardous Material Type: Not reported
Last Updated: 2017-11-29T02:35:58.000
Chemical Name: WASTE 342 ORGANIC LIQUIDS W/METALS
Common Name: ANTIFREEZE
Case Number: Not reported

Record ID: DEH2003-HUPFP-202766
Permit Status: Permit Renewed
Active Permit: Y
Child Record Id: DEH2017-HWAST-0110680
Trade Secret: N
Hazardous Material Type: Not reported
Last Updated: 2017-11-29T02:35:58.000
Chemical Name: WASTE 221 WASTE OIL & MIXED OIL
Common Name: USED OIL
Case Number: Not reported

Record ID: DEH2003-HUPFP-202766
Permit Status: Permit Renewed
Active Permit: Y
Child Record Id: DEH2017-HWAST-0110681
Trade Secret: N
Hazardous Material Type: Not reported
Last Updated: 2017-11-29T02:35:58.000
Chemical Name: Oily debris

Map ID
Direction
Distance
Elevation

MAP FINDINGS

Site

Database(s)

EDR ID Number
EPA ID Number

GERMAN AUTO REPAIR (Continued)

S104747464

Common Name: Paper filters
Case Number: Not reported

Record ID: DEH2003-HUPFP-202766
Permit Status: Permit Renewed
Active Permit: Y
Child Record Id: DEH2018-HWAST-0167705
Trade Secret: N
Hazardous Material Type: Not reported
Last Updated: 2018-11-29T02:32:44.000
Chemical Name: WASTE 342 ORGANIC LIQUIDS W/METALS
Common Name: ANTIFREEZE
Case Number: Not reported

Record ID: DEH2003-HUPFP-202766
Permit Status: Permit Renewed
Active Permit: Y
Child Record Id: DEH2018-HWAST-0167706
Trade Secret: N
Hazardous Material Type: Not reported
Last Updated: 2018-11-29T02:32:44.000
Chemical Name: WASTE 221 WASTE OIL & MIXED OIL
Common Name: USED OIL
Case Number: Not reported

Record ID: DEH2003-HUPFP-202766
Permit Status: Permit Renewed
Active Permit: Y
Child Record Id: DEH2018-HWAST-0167707
Trade Secret: N
Hazardous Material Type: Not reported
Last Updated: 2018-11-29T02:32:44.000
Chemical Name: Oily debris
Common Name: Paper filters
Case Number: Not reported

Name: GERMAN AUTO REPAIR
Address: 4654 NEBO DR
City,State,Zip: LA MESA, CA 91941
Permit Number: 202766
Business Type: 6HK26
EPA Id Number: Not reported
APN: 470-612-22-00
Last HMMD Inspection: 04/13/2010
Facility Telephone: 619-461-3500
Permit Status: OPEN
Permit Expiration: 11/30/2012
Date Last Updated: 11/02/2012
Facility Owner: MICHELLE & KLAUS KILLIAN JR
Facility Mailing Address: 4654 NEBO DR
Facility Mailing City: LA MESA
Facility Mailing State: CA
Facility Mailing Zip: 91941
UST Owner: Not reported
Handle Regulated Hazmat: Not reported
Own Or Operate UST: Not reported

Map ID
Direction
Distance
Elevation

MAP FINDINGS

Site

Database(s)

EDR ID Number
EPA ID Number

GERMAN AUTO REPAIR (Continued)

S104747464

Subject To APSA: Not reported
Generate Haz Waste: Not reported
Treat Haz Waste: Not reported
Generate Medical Waste: Not reported

Inventory Active Permits (not SQG Medical):

Permit Number: 202766
Update Date: 11/02/2012
Case Number: 8002-05-9
Name: OILS, LUBRICATING
Other Information: Not reported
Material Waste: Material
Hazardous Categories 1: FIRE
Hazardous Categories 2: CHRONIC

Permit Number: 202766
Update Date: 11/02/2012
Case Number: Not reported
Name: WASTE 221 WASTE OIL & MIXED OIL
Other Information: USED OIL
Material Waste: Waste
Hazardous Categories 1: Not reported
Hazardous Categories 2: Not reported

Permit Number: 202766
Update Date: 11/02/2012
Case Number: Not reported
Name: WASTE 342 ORGANIC LIQUIDS W/METALS
Other Information: ANTIFREEZE
Material Waste: Waste
Hazardous Categories 1: Not reported
Hazardous Categories 2: Not reported

Permit Number: 202766
Update Date: 11/02/2012
Case Number: Not reported
Name: WASTE 444 USED BATTERIES
Other Information: USED LEAD ACID BATTERIES- BRODINGS
Material Waste: Waste
Hazardous Categories 1: Not reported
Hazardous Categories 2: Not reported

Permit Number: 202766
Update Date: 11/02/2012
Case Number: Not reported
Name: WASTE 888 USED OIL FILTERS
Other Information: Not reported
Material Waste: Waste
Hazardous Categories 1: Not reported
Hazardous Categories 2: Not reported

Name: GERMAN AUTO REPAIR
Address: 4654 NEBO DR
City,State,Zip: LA MESA, CA 91941
Permit Number: 202766
Business Type: 6HK26
EPA Id Number: Not reported

Map ID
Direction
Distance
Elevation

MAP FINDINGS

Site

Database(s)

EDR ID Number
EPA ID Number

GERMAN AUTO REPAIR (Continued)

S104747464

APN: 470-612-22-00
Last HMMI Inspection: 04/13/2010
Facility Telephone: 619-461-3500
Permit Status: OPEN
Permit Expiration: 11/30/2012
Date Last Updated: 11/02/2012
Facility Owner: MICHELLE & KLAUS KILLIAN JR
Facility Mailing Address: 4654 NEBO DR
Facility Mailing City: LA MESA
Facility Mailing State: CA
Facility Mailing Zip: 91941
UST Owner: Not reported
Handle Regulated Hazmat: Y
Own Or Operate UST: Not reported
Subject To APSA: Not reported
Generate Haz Waste: Y
Treat Haz Waste: Not reported
Generate Medical Waste: Not reported

Inventory Active Permits (not SQG Medical):

Permit Number: 202766
Update Date: 11/02/2012
Case Number: 8002-05-9
Name: OILS, LUBRICATING
Other Information: Not reported
Material Waste: Material
Hazardous Categories 1: FIRE
Hazardous Categories 2: CHRONIC

Permit Number: 202766
Update Date: 11/02/2012
Case Number: Not reported
Name: WASTE 221 WASTE OIL & MIXED OIL
Other Information: USED OIL
Material Waste: Waste
Hazardous Categories 1: Not reported
Hazardous Categories 2: Not reported

Permit Number: 202766
Update Date: 11/02/2012
Case Number: Not reported
Name: WASTE 342 ORGANIC LIQUIDS W/METALS
Other Information: ANTIFREEZE
Material Waste: Waste
Hazardous Categories 1: Not reported
Hazardous Categories 2: Not reported

Permit Number: 202766
Update Date: 11/02/2012
Case Number: Not reported
Name: WASTE 444 USED BATTERIES
Other Information: USED LEAD ACID BATTERIES- BRODINGS
Material Waste: Waste
Hazardous Categories 1: Not reported
Hazardous Categories 2: Not reported

Permit Number: 202766
Update Date: 11/02/2012

Map ID
Direction
Distance
Elevation

MAP FINDINGS

Site

Database(s)

EDR ID Number
EPA ID Number

GERMAN AUTO REPAIR (Continued)

S104747464

Case Number: Not reported
Name: WASTE 888 USED OIL FILTERS
Other Information: Not reported
Material Waste: Waste
Hazardous Categories 1: Not reported
Hazardous Categories 2: Not reported

Name: GERMAN AUTO REPAIR
Address: 4654 NEBO DR
City,State,Zip: LA MESA, CA 91941
Permit Number: 202766
Business Type: 6HK26
EPA Id Number: Not reported
APN: 470-612-22-00
Last HMMD Inspection: 04/13/2010
Facility Telephone: 619-461-3500
Permit Status: OPEN
Permit Expiration: 11/30/2012
Date Last Updated: 11/02/2012
Facility Owner: MICHELLE & KLAUS KILLIAN JR
Facility Mailing Address: 4654 NEBO DR
Facility Mailing City: LA MESA
Facility Mailing State: CA
Facility Mailing Zip: 91941
UST Owner: Not reported
Handle Regulated Hazmat: Y
Own Or Operate UST: Not reported
Subject To APSA: Not reported
Generate Haz Waste: Y
Treat Haz Waste: Not reported
Generate Medical Waste: Not reported

Inventory Active Permits (not SQG Medical):

Permit Number: 202766
Update Date: 11/02/2012
Case Number: 8002-05-9
Name: OILS, LUBRICATING
Other Information: Not reported
Material Waste: Material
Hazardous Categories 1: FIRE
Hazardous Categories 2: CHRONIC

Permit Number: 202766
Update Date: 11/02/2012
Case Number: Not reported
Name: WASTE 221 WASTE OIL & MIXED OIL
Other Information: USED OIL
Material Waste: Waste
Hazardous Categories 1: Not reported
Hazardous Categories 2: Not reported

Permit Number: 202766
Update Date: 11/02/2012
Case Number: Not reported
Name: WASTE 342 ORGANIC LIQUIDS W/METALS
Other Information: ANTIFREEZE
Material Waste: Waste

Map ID
Direction
Distance
Elevation

MAP FINDINGS

Site

Database(s)

EDR ID Number
EPA ID Number

GERMAN AUTO REPAIR (Continued)

S104747464

Hazardous Categories 1: Not reported
Hazardous Categories 2: Not reported

Permit Number: 202766
Update Date: 11/02/2012
Case Number: Not reported
Name: WASTE 444 USED BATTERIES
Other Information: USED LEAD ACID BATTERIES- BRODINGS
Material Waste: Waste
Hazardous Categories 1: Not reported
Hazardous Categories 2: Not reported

Permit Number: 202766
Update Date: 11/02/2012
Case Number: Not reported
Name: WASTE 888 USED OIL FILTERS
Other Information: Not reported
Material Waste: Waste
Hazardous Categories 1: Not reported
Hazardous Categories 2: Not reported

Name: GERMAN AUTO REPAIR
Address: 4654 NEBO DR
City,State,Zip: LA MESA, CA 91941
Permit Number: 202766
Business Type: 6HK26
EPA Id Number: Not reported
APN: 470-612-22-00
Last HMMD Inspection: 04/13/2010
Facility Telephone: 619-461-3500
Permit Status: OPEN
Permit Expiration: 11/30/2012
Date Last Updated: 11/02/2012
Facility Owner: MICHELLE & KLAUS KILLIAN JR
Facility Mailing Address: 4654 NEBO DR
Facility Mailing City: LA MESA
Facility Mailing State: CA
Facility Mailing Zip: 91941
UST Owner: Not reported
Handle Regulated Hazmat: Y
Own Or Operate UST: Not reported
Subject To APSA: Not reported
Generate Haz Waste: Y
Treat Haz Waste: Not reported
Generate Medical Waste: Not reported

Inventory Active Permits (not SQG Medical):

Permit Number: 202766
Update Date: 11/02/2012
Case Number: 8002-05-9
Name: OILS, LUBRICATING
Other Information: Not reported
Material Waste: Material
Hazardous Categories 1: FIRE
Hazardous Categories 2: CHRONIC

Permit Number: 202766

Map ID
Direction
Distance
Elevation

MAP FINDINGS

Site

Database(s)

EDR ID Number
EPA ID Number

GERMAN AUTO REPAIR (Continued)

S104747464

Update Date: 11/02/2012
Case Number: Not reported
Name: WASTE 221 WASTE OIL & MIXED OIL
Other Information: USED OIL
Material Waste: Waste
Hazardous Categories 1: Not reported
Hazardous Categories 2: Not reported

Permit Number: 202766
Update Date: 11/02/2012
Case Number: Not reported
Name: WASTE 342 ORGANIC LIQUIDS W/METALS
Other Information: ANTIFREEZE
Material Waste: Waste
Hazardous Categories 1: Not reported
Hazardous Categories 2: Not reported

Permit Number: 202766
Update Date: 11/02/2012
Case Number: Not reported
Name: WASTE 444 USED BATTERIES
Other Information: USED LEAD ACID BATTERIES- BRODINGS
Material Waste: Waste
Hazardous Categories 1: Not reported
Hazardous Categories 2: Not reported

Permit Number: 202766
Update Date: 11/02/2012
Case Number: Not reported
Name: WASTE 888 USED OIL FILTERS
Other Information: Not reported
Material Waste: Waste
Hazardous Categories 1: Not reported
Hazardous Categories 2: Not reported

Name: GERMAN AUTO REPAIR
Address: 4654 NEBO DR
City,State,Zip: LA MESA, CA 91941
Permit Number: 202766
Business Type: 6HK26
EPA Id Number: Not reported
APN: 470-612-22-00
Last HMMI Inspection: 04/13/2010
Facility Telephone: 619-461-3500
Permit Status: OPEN
Permit Expiration: 11/30/2012
Date Last Updated: 11/02/2012
Facility Owner: MICHELLE & KLAUS KILLIAN JR
Facility Mailing Address: 4654 NEBO DR
Facility Mailing City: LA MESA
Facility Mailing State: CA
Facility Mailing Zip: 91941
UST Owner: Not reported
Handle Regulated Hazmat: Y
Own Or Operate UST: Not reported
Subject To APSA: Y

Map ID
Direction
Distance
Elevation

MAP FINDINGS

Site

Database(s)

EDR ID Number
EPA ID Number

GERMAN AUTO REPAIR (Continued)

S104747464

Generate Haz Waste: Y
Treat Haz Waste: Not reported
Generate Medical Waste: Not reported

Inventory Active Permits (not SQG Medical):

Permit Number: 202766
Update Date: 11/02/2012
Case Number: 8002-05-9
Name: OILS, LUBRICATING
Other Information: Not reported
Material Waste: Material
Hazardous Categories 1: FIRE
Hazardous Categories 2: CHRONIC

Permit Number: 202766
Update Date: 11/02/2012
Case Number: Not reported
Name: WASTE 221 WASTE OIL & MIXED OIL
Other Information: USED OIL
Material Waste: Waste
Hazardous Categories 1: Not reported
Hazardous Categories 2: Not reported

Permit Number: 202766
Update Date: 11/02/2012
Case Number: Not reported
Name: WASTE 342 ORGANIC LIQUIDS W/METALS
Other Information: ANTIFREEZE
Material Waste: Waste
Hazardous Categories 1: Not reported
Hazardous Categories 2: Not reported

Permit Number: 202766
Update Date: 11/02/2012
Case Number: Not reported
Name: WASTE 444 USED BATTERIES
Other Information: USED LEAD ACID BATTERIES- BRODINGS
Material Waste: Waste
Hazardous Categories 1: Not reported
Hazardous Categories 2: Not reported

Permit Number: 202766
Update Date: 11/02/2012
Case Number: Not reported
Name: WASTE 888 USED OIL FILTERS
Other Information: Not reported
Material Waste: Waste
Hazardous Categories 1: Not reported
Hazardous Categories 2: Not reported

Name: GERMAN AUTO REPAIR
Address: 4654 NEBO DR
City,State,Zip: LA MESA, CA 91941
Permit Number: 202766
Business Type: 6HK26
EPA Id Number: Not reported
APN: 470-612-22-00

Map ID
Direction
Distance
Elevation

MAP FINDINGS

Site

Database(s)

EDR ID Number
EPA ID Number

GERMAN AUTO REPAIR (Continued)

S104747464

Last HMMD Inspection: 04/13/2010
Facility Telephone: 619-461-3500
Permit Status: OPEN
Permit Expiration: 11/30/2012
Date Last Updated: 11/02/2012
Facility Owner: MICHELLE & KLAUS KILLIAN JR
Facility Mailing Address: 4654 NEBO DR
Facility Mailing City: LA MESA
Facility Mailing State: CA
Facility Mailing Zip: 91941
UST Owner: Not reported
Handle Regulated Hazmat: Y
Own Or Operate UST: Not reported
Subject To APSA: Not reported
Generate Haz Waste: Y
Treat Haz Waste: Not reported
Generate Medical Waste: Not reported

Inventory Active Permits (not SQG Medical):

Permit Number: 202766
Update Date: 11/02/2012
Case Number: 8002-05-9
Name: OILS, LUBRICATING
Other Information: Not reported
Material Waste: Material
Hazardous Categories 1: FIRE
Hazardous Categories 2: CHRONIC

Permit Number: 202766
Update Date: 11/02/2012
Case Number: Not reported
Name: WASTE 221 WASTE OIL & MIXED OIL
Other Information: USED OIL
Material Waste: Waste
Hazardous Categories 1: Not reported
Hazardous Categories 2: Not reported

Permit Number: 202766
Update Date: 11/02/2012
Case Number: Not reported
Name: WASTE 342 ORGANIC LIQUIDS W/METALS
Other Information: ANTIFREEZE
Material Waste: Waste
Hazardous Categories 1: Not reported
Hazardous Categories 2: Not reported

Permit Number: 202766
Update Date: 11/02/2012
Case Number: Not reported
Name: WASTE 444 USED BATTERIES
Other Information: USED LEAD ACID BATTERIES- BRODINGS
Material Waste: Waste
Hazardous Categories 1: Not reported
Hazardous Categories 2: Not reported

Permit Number: 202766
Update Date: 11/02/2012
Case Number: Not reported

Map ID
Direction
Distance
Elevation

MAP FINDINGS

Site

Database(s)

EDR ID Number
EPA ID Number

GERMAN AUTO REPAIR (Continued)

S104747464

Name: WASTE 888 USED OIL FILTERS
Other Information: Not reported
Material Waste: Waste
Hazardous Categories 1: Not reported
Hazardous Categories 2: Not reported

Name: GERMAN AUTO REPAIR
Address: 4654 NEBO DR
City,State,Zip: LA MESA, CA 91941
Permit Number: 202766
Business Type: 6HK26
EPA Id Number: Not reported
APN: 470-612-22-00
Last HMMD Inspection: 04/13/2010
Facility Telephone: 619-461-3500
Permit Status: OPEN
Permit Expiration: 11/30/2012
Date Last Updated: 11/02/2012
Facility Owner: MICHELLE & KLAUS KILLIAN JR
Facility Mailing Address: 4654 NEBO DR
Facility Mailing City: LA MESA
Facility Mailing State: CA
Facility Mailing Zip: 91941
UST Owner: Not reported
Handle Regulated Hazmat: Y
Own Or Operate UST: Not reported
Subject To APSA: Not reported
Generate Haz Waste: Y
Treat Haz Waste: Not reported
Generate Medical Waste: Not reported

Inventory Active Permits (not SQG Medical):

Permit Number: 202766
Update Date: 11/02/2012
Case Number: 8002-05-9
Name: OILS, LUBRICATING
Other Information: Not reported
Material Waste: Material
Hazardous Categories 1: FIRE
Hazardous Categories 2: CHRONIC

Permit Number: 202766
Update Date: 11/02/2012
Case Number: Not reported
Name: WASTE 221 WASTE OIL & MIXED OIL
Other Information: USED OIL
Material Waste: Waste
Hazardous Categories 1: Not reported
Hazardous Categories 2: Not reported

Permit Number: 202766
Update Date: 11/02/2012
Case Number: Not reported
Name: WASTE 342 ORGANIC LIQUIDS W/METALS
Other Information: ANTIFREEZE
Material Waste: Waste
Hazardous Categories 1: Not reported

Map ID
Direction
Distance
Elevation

MAP FINDINGS

Site

Database(s)

EDR ID Number
EPA ID Number

GERMAN AUTO REPAIR (Continued)

S104747464

Hazardous Categories 2: Not reported

Permit Number: 202766
Update Date: 11/02/2012
Case Number: Not reported
Name: WASTE 444 USED BATTERIES
Other Information: USED LEAD ACID BATTERIES- BRODINGS
Material Waste: Waste
Hazardous Categories 1: Not reported
Hazardous Categories 2: Not reported

Permit Number: 202766
Update Date: 11/02/2012
Case Number: Not reported
Name: WASTE 888 USED OIL FILTERS
Other Information: Not reported
Material Waste: Waste
Hazardous Categories 1: Not reported
Hazardous Categories 2: Not reported

Name: GERMAN AUTO REPAIR
Address: 4654 NEBO DR
City,State,Zip: LA MESA, CA 91941
Permit Number: 202766
Business Type: 6HK26
EPA Id Number: Not reported
APN: 470-612-22-00
Last HMMD Inspection: 04/13/2010
Facility Telephone: 619-461-3500
Permit Status: OPEN
Permit Expiration: 11/30/2012
Date Last Updated: 11/02/2012
Facility Owner: MICHELLE & KLAUS KILLIAN JR
Facility Mailing Address: 4654 NEBO DR
Facility Mailing City: LA MESA
Facility Mailing State: CA
Facility Mailing Zip: 91941
UST Owner: Not reported
Handle Regulated Hazmat: Y
Own Or Operate UST: Not reported
Subject To APSA: Not reported
Generate Haz Waste: Y
Treat Haz Waste: Not reported
Generate Medical Waste: Not reported

Inventory Active Permits (not SQG Medical):
Permit Number: 202766
Update Date: 11/02/2012
Case Number: 8002-05-9
Name: OILS, LUBRICATING
Other Information: Not reported
Material Waste: Material
Hazardous Categories 1: FIRE
Hazardous Categories 2: CHRONIC

Permit Number: 202766
Update Date: 11/02/2012

Map ID
Direction
Distance
Elevation

MAP FINDINGS

Site

Database(s)

EDR ID Number
EPA ID Number

GERMAN AUTO REPAIR (Continued)

S104747464

Case Number: Not reported
Name: WASTE 221 WASTE OIL & MIXED OIL
Other Information: USED OIL
Material Waste: Waste
Hazardous Categories 1: Not reported
Hazardous Categories 2: Not reported

Permit Number: 202766
Update Date: 11/02/2012
Case Number: Not reported
Name: WASTE 342 ORGANIC LIQUIDS W/METALS
Other Information: ANTIFREEZE
Material Waste: Waste
Hazardous Categories 1: Not reported
Hazardous Categories 2: Not reported

Permit Number: 202766
Update Date: 11/02/2012
Case Number: Not reported
Name: WASTE 444 USED BATTERIES
Other Information: USED LEAD ACID BATTERIES- BRODINGS
Material Waste: Waste
Hazardous Categories 1: Not reported
Hazardous Categories 2: Not reported

Permit Number: 202766
Update Date: 11/02/2012
Case Number: Not reported
Name: WASTE 888 USED OIL FILTERS
Other Information: Not reported
Material Waste: Waste
Hazardous Categories 1: Not reported
Hazardous Categories 2: Not reported

CERS HAZ WASTE:

Name: GERMAN AUTO REPAIR
Address: 4654 NEBO DR
City,State,Zip: LA MESA, CA 91941
Site ID: 119356
CERS ID: 10360513
CERS Description: Hazardous Waste Generator

SWEEPS UST:

Name: GERMAN AUTO REPAIR
Address: 4654 NEBO DR
City: LA MESA
Status: Active
Comp Number: 12708
Number: 9
Board Of Equalization: Not reported
Referral Date: Not reported
Action Date: 06-26-92
Created Date: 02-29-88
Owner Tank Id: Not reported
SWRCB Tank Id: Not reported

Map ID
Direction
Distance
Elevation

MAP FINDINGS

Site

Database(s)

EDR ID Number
EPA ID Number

GERMAN AUTO REPAIR (Continued)

S104747464

Tank Status: Not reported
Capacity: Not reported
Active Date: Not reported
Tank Use: Not reported
STG: Not reported
Content: Not reported
Number Of Tanks: Not reported

Name: GERMAN AUTO REPAIR
Address: 4654 NEBO DR
City: LA MESA
Status: Not reported
Comp Number: 12708
Number: Not reported
Board Of Equalization: Not reported
Referral Date: Not reported
Action Date: Not reported
Created Date: Not reported
Owner Tank Id: Not reported
SWRCB Tank Id: 37-000-012708-000001
Tank Status: Not reported
Capacity: 1000
Active Date: Not reported
Tank Use: PETROLEUM
STG: WASTE
Content: Not reported
Number Of Tanks: 1

CERS:
Name: GERMAN AUTO REPAIR
Address: 4654 NEBO DR
City,State,Zip: LA MESA, CA 91941
Site ID: 119356
CERS ID: 10360513
CERS Description: Chemical Storage Facilities

Violations:
Site ID: 119356
Site Name: GERMAN AUTO REPAIR
Violation Date: 03-11-2015
Citation: 19 CCR 6.95 25508(a)(1) - California Code of Regulations, Title 19, Chapter 6.95, Section(s) 25508(a)(1)
Violation Description: Failure to complete and electronically submit the Business Activities Page and/or Business Owner Operator Identification Page.
Violation Notes: Returned to compliance on 03/30/2015.
Violation Division: San Diego County Department of Env Health
Violation Program: HMRRP
Violation Source: CERS

Site ID: 119356
Site Name: GERMAN AUTO REPAIR
Violation Date: 03-11-2015
Citation: HSC 6.95 25507 - California Health and Safety Code, Chapter 6.95, Section(s) 25507
Violation Description: Failure to adequately establish and implement a business plan when storing/handling a hazardous material at or above reportable quantities.

Map ID
Direction
Distance
Elevation

MAP FINDINGS

Site

Database(s)

EDR ID Number
EPA ID Number

GERMAN AUTO REPAIR (Continued)

S104747464

Violation Notes: Returned to compliance on 03/30/2015.
Violation Division: San Diego County Department of Env Health
Violation Program: HMRRP
Violation Source: CERS

Evaluation:

Eval General Type: Compliance Evaluation Inspection
Eval Date: 02-27-2017
Violations Found: No
Eval Type: Routine done by local agency
Eval Notes: Inspector: Griffin Donelle Inspection ID:5646283
Eval Division: San Diego County Department of Env Health
Eval Program: HMRRP
Eval Source: CERS

Eval General Type: Compliance Evaluation Inspection
Eval Date: 02-27-2017
Violations Found: No
Eval Type: Routine done by local agency
Eval Notes: Inspector: Griffin Donelle Inspection ID:5646283
Eval Division: San Diego County Department of Env Health
Eval Program: HW
Eval Source: CERS

Eval General Type: Compliance Evaluation Inspection
Eval Date: 03-11-2015
Violations Found: No
Eval Type: Routine done by local agency
Eval Notes: Inspector: Denslow Vikki Inspection ID:4093240
Eval Division: San Diego County Department of Env Health
Eval Program: HW
Eval Source: CERS

Eval General Type: Compliance Evaluation Inspection
Eval Date: 03-11-2015
Violations Found: Yes
Eval Type: Routine done by local agency
Eval Notes: Inspector: Denslow Vikki Inspection ID:4093240
Eval Division: San Diego County Department of Env Health
Eval Program: HMRRP
Eval Source: CERS

Eval General Type: Compliance Evaluation Inspection
Eval Date: 05-29-2019
Violations Found: No
Eval Type: Routine done by local agency
Eval Notes: Inspector: Quintong Sean Inspection ID:6118459
Eval Division: San Diego County Department of Env Health
Eval Program: HMRRP
Eval Source: CERS

Eval General Type: Compliance Evaluation Inspection
Eval Date: 05-29-2019
Violations Found: No
Eval Type: Routine done by local agency
Eval Notes: Inspector: Quintong Sean Inspection ID:6118459
Eval Division: San Diego County Department of Env Health

Map ID
Direction
Distance
Elevation

MAP FINDINGS

Site

Database(s)

EDR ID Number
EPA ID Number

GERMAN AUTO REPAIR (Continued)

S104747464

Eval Program: HW
Eval Source: CERS

Coordinates:
Site ID: 119356
Facility Name: GERMAN AUTO REPAIR
Env Int Type Code: HWG
Program ID: 10360513
Coord Name: Not reported
Ref Point Type Desc: Center of a facility or station.
Latitude: 32.763080
Longitude: -117.019970

Affiliation:
Affiliation Type Desc: Operator
Entity Name: Michelle Killian-Ridings & Klaus L Killian
Entity Title: Not reported
Affiliation Address: Not reported
Affiliation City: Not reported
Affiliation State: Not reported
Affiliation Country: Not reported
Affiliation Zip: Not reported
Affiliation Phone: (619) 461-3500

Affiliation Type Desc: Parent Corporation
Entity Name: GERMAN AUTO REPAIR
Entity Title: Not reported
Affiliation Address: Not reported
Affiliation City: Not reported
Affiliation State: Not reported
Affiliation Country: Not reported
Affiliation Zip: Not reported
Affiliation Phone: Not reported

Affiliation Type Desc: CUPA District
Entity Name: San Diego County Env Health
Entity Title: Not reported
Affiliation Address: PO Box 129261
Affiliation City: San Diego
Affiliation State: CA
Affiliation Country: Not reported
Affiliation Zip: 92112-9261
Affiliation Phone: (858) 505-6880

Affiliation Type Desc: Legal Owner
Entity Name: M. Killian-Ridings & Klaus L Killian
Entity Title: Not reported
Affiliation Address: 4654 NEBO DR
Affiliation City: LA MESA
Affiliation State: CA
Affiliation Country: United States
Affiliation Zip: 91941
Affiliation Phone: (619) 461-3500

Affiliation Type Desc: Environmental Contact
Entity Name: Michelle Killian-Ridings

Map ID
Direction
Distance
Elevation

MAP FINDINGS

Site

Database(s)

EDR ID Number
EPA ID Number

GERMAN AUTO REPAIR (Continued)

S104747464

Entity Title: Not reported
Affiliation Address: 4654 NEBO DR
Affiliation City: LA MESA
Affiliation State: CA
Affiliation Country: Not reported
Affiliation Zip: 91941
Affiliation Phone: Not reported

Affiliation Type Desc: Facility Mailing Address
Entity Name: Mailing Address
Entity Title: Not reported
Affiliation Address: 4654 NEBO DR
Affiliation City: LA MESA
Affiliation State: CA
Affiliation Country: Not reported
Affiliation Zip: 91941
Affiliation Phone: Not reported

K59
SSE
1/8-1/4
0.191 mi.
1009 ft.

GERMAN AUTO REPAIR
4654 NEBO DR
LA MESA, CA 91941

RCRA NonGen / NLR

1024807946
CAL000277393

Site 2 of 2 in cluster K

Relative:
Higher
Actual:
553 ft.

RCRA NonGen / NLR:
Date form received by agency: 12/17/2003
Facility name: GERMAN AUTO REPAIR
Facility address: 4654 NEBO DR
LA MESA, CA 91941-5204
EPA ID: CAL000277393
Contact: MICHELLE KILLIAN-RIDINGS-OWNER
Contact address: 4654 NEBO DR
LA MESA, CA 91941
Contact country: Not reported
Contact telephone: 619-461-3500
Contact email: GERMANAUTOREPAIR@COX.NET
EPA Region: 09
Classification: Non-Generator
Description: Handler: Non-Generators do not presently generate hazardous waste

Owner/Operator Summary:

Owner/operator name: KLAUS L KILLIAN
Owner/operator address: 4654 NEBO DR
LA MESA, CA 91941
Owner/operator country: Not reported
Owner/operator telephone: 619-461-3500
Owner/operator email: Not reported
Owner/operator fax: Not reported
Owner/operator extension: Not reported
Legal status: Other
Owner/Operator Type: Owner
Owner/Op start date: Not reported
Owner/Op end date: Not reported

Owner/operator name: MICHELLE KILLIAN-RIDINGS-OWNER
Owner/operator address: 4654 NEBO DR

Map ID
Direction
Distance
Elevation

MAP FINDINGS

Site

Database(s)

EDR ID Number
EPA ID Number

GERMAN AUTO REPAIR (Continued)

1024807946

LA MESA, CA 91941

Owner/operator country: Not reported
Owner/operator telephone: 619-461-3500
Owner/operator email: Not reported
Owner/operator fax: Not reported
Owner/operator extension: Not reported
Legal status: Other
Owner/Operator Type: Operator
Owner/Op start date: Not reported
Owner/Op end date: Not reported

Handler Activities Summary:

U.S. importer of hazardous waste: No
Mixed waste (haz. and radioactive): No
Recycler of hazardous waste: No
Transporter of hazardous waste: Yes
Treater, storer or disposer of HW: No
Underground injection activity: No
On-site burner exemption: No
Furnace exemption: No
Used oil fuel burner: No
Used oil processor: No
Used oil refiner: No
Used oil fuel marketer to burner: No
Used oil Specification marketer: No
Used oil transfer facility: No
Used oil transporter: No

Violation Status: No violations found

J60
NNW
1/8-1/4
0.198 mi.
1044 ft.

ELITE AUTO COLLISION REPAIR CENTER
4949 BALTIMORE DR
LA MESA, CA 91941
Site 4 of 5 in cluster J

San Diego Co. HMMD
CERS HAZ WASTE
CERS

S106072283
N/A

Relative:
Lower

HMMD SAN DIEGO:

Actual:
528 ft.

Name: ELITE AUTO COLLISION REPAIR CENTER
Address: 4949 BALTIMORE DR
City,State,Zip: LA MESA, CA 91941
Permit Number: Not reported
Business Type: Not reported
EPA Id Number: CAL000300489
APN: Not reported
Last HMMD Inspection: Not reported
Facility Telephone: 619-667-3788
Permit Status: Permit Renewed
Permit Expiration: Not reported
Date Last Updated: 04/03/2018
Facility Owner: Not reported
Facility Mailing Address: 4949 BALTIMORE DRIVE, LA MESA, CA 91942
Facility Mailing City: Not reported
Facility Mailing State: Not reported
Facility Mailing Zip: Not reported
UST Owner: N
Handle Regulated Hazmat: Not reported
Own Or Operate UST: Not reported
Subject To APSA: Not reported

Map ID
Direction
Distance
Elevation

MAP FINDINGS

Site

Database(s)

EDR ID Number
EPA ID Number

ELITE AUTO COLLISON REPAIR CENTER (Continued)

S106072283

Generate Haz Waste: Y
Treat Haz Waste: N
Generate Medical Waste: Not reported

Inspection Violation:

Record ID: DEH2006-HUPFP-206478
Permit Status: Permit Renewed
Active Permit: Y
Facility Id Number: 37-000-206478
Program Element: Hazardous Waste Generator
Inspection Type: Routine
Inspection Number: 5577689
Return To Compliance Date: 2016-10-24T00:00:00.000
Nov: No
Violation Classification: Minor
Underground Storage Tank Id: Not reported
Container/Tank Id: Not reported
Last Update: 2019-05-06T18:51:57.000
Inspection Date: 2016-10-13T15:01:00.000
Violation Code: 3010002 Failed to obtain and/or maintain an active EPA ID. 22 CCR 66262.12

Record ID: DEH2006-HUPFP-206478
Permit Status: Permit Renewed
Active Permit: Y
Facility Id Number: 37-000-206478
Program Element: Hazardous Waste Generator
Inspection Type: Routine
Inspection Number: 5577689
Return To Compliance Date: 2016-11-09T00:00:00.000
Nov: No
Violation Classification: Class II
Underground Storage Tank Id: Not reported
Container/Tank Id: Not reported
Last Update: 2019-05-06T18:51:57.000
Inspection Date: 2016-10-13T15:01:00.000
Violation Code: 3030010 Accumulated waste too long (>180 or 270 days) (>90 days for an acutely hazardous waste). (40 CFR 262.34(e) and (f).) HSC 25201(a); 22 CCR 66262.34(d)

Record ID: DEH2006-HUPFP-206478
Permit Status: Permit Renewed
Active Permit: Y
Facility Id Number: 37-000-206478
Program Element: Hazardous Waste Generator
Inspection Type: Routine
Inspection Number: 6018927
Return To Compliance Date: 2018-09-25T00:00:00.000
Nov: No
Violation Classification: Class II
Underground Storage Tank Id: Not reported
Container/Tank Id: Not reported
Last Update: 2019-05-06T18:51:57.000
Inspection Date: 2018-09-17T00:00:00.000
Violation Code: 3030017 Failed to properly close hazardous waste container(s). 22 CCR 66262.34(d)(2); 40 CFR 262.34(d)(2), 265.173

Record ID: DEH2006-HUPFP-206478

Map ID
Direction
Distance
Elevation

MAP FINDINGS

Site

Database(s)

EDR ID Number
EPA ID Number

ELITE AUTO COLLISON REPAIR CENTER (Continued)

S106072283

Permit Status: Permit Renewed
Active Permit: Y
Facility Id Number: 37-000-206478
Program Element: Hazardous Materials Release Response Plans
Inspection Type: Routine
Inspection Number: 6018927
Return To Compliance Date: 2018-09-25T00:00:00.000
Nov: No
Violation Classification: Class II
Underground Storage Tank Id: Not reported
Container/Tank Id: Not reported
Last Update: 2019-05-06T18:51:57.000
Inspection Date: 2018-09-17T00:00:00.000
Violation Code: 1010004 Chemical inventory incomplete or not submitted in CERS. HSC 25505(a)(1); 25507(a); 25508.1(a-b); 19 CCR 2654 (a) or (d)

Record ID: DEH2006-HUPFP-206478
Permit Status: Permit Renewed
Active Permit: Y
Facility Id Number: 37-000-206478
Program Element: Hazardous Materials Release Response Plans
Inspection Type: Routine
Inspection Number: 6018927
Return To Compliance Date: 2018-09-25T00:00:00.000
Nov: No
Violation Classification: Class II
Underground Storage Tank Id: Not reported
Container/Tank Id: Not reported
Last Update: 2019-05-06T18:51:57.000
Inspection Date: 2018-09-17T00:00:00.000
Violation Code: 1020002 Initial &/or annual employee training not conducted in safety procedures for a hazardous material release or threatened release &/or employee training records not available or not maintained for 3 years. HSC 25505(a)(4); 19 CCR 2659(b)

Waste and Materials:

Record ID: DEH2006-HUPFP-206478
Permit Status: Permit Renewed
Active Permit: Y
Child Record Id: DEH2016-HWAST-0098232
Trade Secret: N
Hazardous Material Type: Not reported
Last Updated: 2019-04-03T02:30:49.000
Chemical Name: WASTE 181 INORGANIC SOLID WASTE (OTHER)
Common Name: PAINT BOOTH FILTERS
Case Number: Not reported

Record ID: DEH2006-HUPFP-206478
Permit Status: Permit Renewed
Active Permit: Y
Child Record Id: DEH2016-HWAST-0098233
Trade Secret: N
Hazardous Material Type: Not reported
Last Updated: 2019-04-03T02:30:49.000
Chemical Name: aqueous paint and cleaner waste
Common Name: aqueous paint and cleaner waste
Case Number: Not reported

Map ID
Direction
Distance
Elevation

MAP FINDINGS

Site

Database(s)

EDR ID Number
EPA ID Number

ELITE AUTO COLLISON REPAIR CENTER (Continued)

S106072283

Record ID: DEH2006-HUPFP-206478
Permit Status: Permit Renewed
Active Permit: Y
Child Record Id: DEH2016-HWAST-0098234
Trade Secret: N
Hazardous Material Type: Not reported
Last Updated: 2019-04-03T02:30:49.000
Chemical Name: antifreeze
Common Name: antifreeze
Case Number: Not reported

Name: ELITE AUTO COLLISON REPAIR CENTER
Address: 4949 BALTIMORE DR
City,State,Zip: LA MESA, CA 91941
Permit Number: 206478
Business Type: 6HK27
EPA Id Number: CAL000300489
APN: 470-230-16-00
Last HMMD Inspection: 12/02/2011
Facility Telephone: 619-667-3788
Permit Status: OPEN
Permit Expiration: 03/31/2013
Date Last Updated: 11/02/2012
Facility Owner: VERSATILE CHAMPIONS, INC
Facility Mailing Address: 4949 BALTIMORE DR
Facility Mailing City: LA MESA
Facility Mailing State: CA
Facility Mailing Zip: 91942
UST Owner: Not reported
Handle Regulated Hazmat: Y
Own Or Operate UST: Not reported
Subject To APSA: Not reported
Generate Haz Waste: Y
Treat Haz Waste: Not reported
Generate Medical Waste: Not reported

Inventory Active Permits (not SQG Medical):

Permit Number: 206478
Update Date: 11/02/2012
Case Number: 8052-41-3
Name: LACQUER THINNER
Other Information: Not reported
Material Waste: Material
Hazardous Categories 1: FIRE
Hazardous Categories 2: ACUTE

Permit Number: 206478
Update Date: 11/02/2012
Case Number: Not reported
Name: WASTE 181 INORGANIC SOLID WASTE (OTHER)
Other Information: PAINT BOOTH FILTERS
Material Waste: Waste
Hazardous Categories 1: Not reported
Hazardous Categories 2: Not reported

Permit Number: 206478
Update Date: 11/02/2012

Map ID
Direction
Distance
Elevation

MAP FINDINGS

Site

Database(s)

EDR ID Number
EPA ID Number

ELITE AUTO COLLISON REPAIR CENTER (Continued)

S106072283

Case Number: Not reported
Name: WASTE 221 WASTE OIL & MIXED OIL
Other Information: USED OIL
Material Waste: Waste
Hazardous Categories 1: Not reported
Hazardous Categories 2: Not reported

Permit Number: 206478
Update Date: 11/02/2012
Case Number: Not reported
Name: WASTE 461 PAINT SLUDGE
Other Information: Not reported
Material Waste: Waste
Hazardous Categories 1: Not reported
Hazardous Categories 2: Not reported

Violations Active Permits:

Permit Number: 206478
Update Date: 11/02/2012
Inspection Date: 03/03/2008
Violation Code: 6HV0302
Violation: HAZWASTE:UNLAWFUL TRANSPORTATION
Violation Citation: Hazardous waste generator has unlawfully transported hazardous waste.
HSC 25163(a)
Activity: ACTIVE

Permit Number: 206478
Update Date: 11/02/2012
Inspection Date: 03/03/2008
Violation Code: 6HV0304
Violation: WASTE DETERMINATION NOT MADE
Violation Citation: Generator of a waste has not determined if that waste is a hazardous waste as defined by law. CCR 66262.11 & 66260.200(c)
Activity: ACTIVE

Name: ELITE AUTO COLLISON REPAIR CENTER
Address: 4949 BALTIMORE DR
City,State,Zip: LA MESA, CA 91941
Permit Number: 206478
Business Type: 6HK27
EPA Id Number: CAL000300489
APN: 470-230-16-00
Last HMMD Inspection: 12/02/2011
Facility Telephone: 619-667-3788
Permit Status: OPEN
Permit Expiration: 03/31/2013
Date Last Updated: 11/02/2012
Facility Owner: VERSATILE CHAMPIONS, INC
Facility Mailing Address: 4949 BALTIMORE DR
Facility Mailing City: LA MESA
Facility Mailing State: CA
Facility Mailing Zip: 91942
UST Owner: Not reported
Handle Regulated Hazmat: Y
Own Or Operate UST: Not reported
Subject To APSA: Not reported

Map ID
Direction
Distance
Elevation

MAP FINDINGS

Site

Database(s)

EDR ID Number
EPA ID Number

ELITE AUTO COLLISON REPAIR CENTER (Continued)

S106072283

Generate Haz Waste: Y
Treat Haz Waste: Not reported
Generate Medical Waste: Not reported

Inventory Active Permits (not SQG Medical):

Permit Number: 206478
Update Date: 11/02/2012
Case Number: 8052-41-3
Name: LACQUER THINNER
Other Information: Not reported
Material Waste: Material
Hazardous Categories 1: FIRE
Hazardous Categories 2: ACUTE

Permit Number: 206478
Update Date: 11/02/2012
Case Number: Not reported
Name: WASTE 181 INORGANIC SOLID WASTE (OTHER)
Other Information: PAINT BOOTH FILTERS
Material Waste: Waste
Hazardous Categories 1: Not reported
Hazardous Categories 2: Not reported

Permit Number: 206478
Update Date: 11/02/2012
Case Number: Not reported
Name: WASTE 221 WASTE OIL & MIXED OIL
Other Information: USED OIL
Material Waste: Waste
Hazardous Categories 1: Not reported
Hazardous Categories 2: Not reported

Permit Number: 206478
Update Date: 11/02/2012
Case Number: Not reported
Name: WASTE 461 PAINT SLUDGE
Other Information: Not reported
Material Waste: Waste
Hazardous Categories 1: Not reported
Hazardous Categories 2: Not reported

Violations Active Permits:

Permit Number: 206478
Update Date: 11/02/2012
Inspection Date: 03/03/2008
Violation Code: 6HV0302
Violation: HAZWASTE:UNLAWFUL TRANSPORTATION
Violation Citation: Hazardous waste generator has unlawfully transported hazardous waste.
HSC 25163(a)
Activity: ACTIVE

Permit Number: 206478
Update Date: 11/02/2012
Inspection Date: 03/03/2008
Violation Code: 6HV0304
Violation: WASTE DETERMINATION NOT MADE
Violation Citation: Generator of a waste has not determined if that waste is a hazardous

Map ID
Direction
Distance
Elevation

MAP FINDINGS

Site

Database(s)

EDR ID Number
EPA ID Number

ELITE AUTO COLLISON REPAIR CENTER (Continued)

S106072283

Activity: waste as defined by law. CCR 66262.11 & 66260.200(c)
ACTIVE

Name: ELITE AUTO COLLISON REPAIR CENTER
Address: 4949 BALTIMORE DR
City,State,Zip: LA MESA, CA 91941
Permit Number: 206478
Business Type: 6HK27
EPA Id Number: CAL000300489
APN: 470-230-16-00
Last HMMD Inspection: 12/02/2011
Facility Telephone: 619-667-3788
Permit Status: OPEN
Permit Expiration: 03/31/2013
Date Last Updated: 11/02/2012
Facility Owner: VERSATILE CHAMPIONS, INC
Facility Mailing Address: 4949 BALTIMORE DR
Facility Mailing City: LA MESA
Facility Mailing State: CA
Facility Mailing Zip: 91942
UST Owner: Not reported
Handle Regulated Hazmat: Y
Own Or Operate UST: Not reported
Subject To APSA: Not reported
Generate Haz Waste: Y
Treat Haz Waste: Not reported
Generate Medical Waste: Not reported

Inventory Active Permits (not SQG Medical):

Permit Number: 206478
Update Date: 11/02/2012
Case Number: 8052-41-3
Name: LACQUER THINNER
Other Information: Not reported
Material Waste: Material
Hazardous Categories 1: FIRE
Hazardous Categories 2: ACUTE

Permit Number: 206478
Update Date: 11/02/2012
Case Number: Not reported
Name: WASTE 181 INORGANIC SOLID WASTE (OTHER)
Other Information: PAINT BOOTH FILTERS
Material Waste: Waste
Hazardous Categories 1: Not reported
Hazardous Categories 2: Not reported

Permit Number: 206478
Update Date: 11/02/2012
Case Number: Not reported
Name: WASTE 221 WASTE OIL & MIXED OIL
Other Information: USED OIL
Material Waste: Waste
Hazardous Categories 1: Not reported
Hazardous Categories 2: Not reported

Permit Number: 206478

Map ID
Direction
Distance
Elevation

MAP FINDINGS

Site

Database(s)

EDR ID Number
EPA ID Number

ELITE AUTO COLLISON REPAIR CENTER (Continued)

S106072283

Update Date: 11/02/2012
Case Number: Not reported
Name: WASTE 461 PAINT SLUDGE
Other Information: Not reported
Material Waste: Waste
Hazardous Categories 1: Not reported
Hazardous Categories 2: Not reported

Violations Active Permits:

Permit Number: 206478
Update Date: 11/02/2012
Inspection Date: 03/03/2008
Violation Code: 6HV0302
Violation: HAZWASTE:UNLAWFUL TRANSPORTATION
Violation Citation: Hazardous waste generator has unlawfully transported hazardous waste.
HSC 25163(a)
Activity: ACTIVE

Permit Number: 206478
Update Date: 11/02/2012
Inspection Date: 03/03/2008
Violation Code: 6HV0304
Violation: WASTE DETERMINATION NOT MADE
Violation Citation: Generator of a waste has not determined if that waste is a hazardous waste as defined by law. CCR 66262.11 & 66260.200(c)
Activity: ACTIVE

Name: ELITE AUTO COLLISON REPAIR CENTER
Address: 4949 BALTIMORE DR
City,State,Zip: LA MESA, CA 91941
Permit Number: 202348
Business Type: 6HK27
EPA Id Number: CAL000286326
APN: 470-230-16-00
Last HMMD Inspection: 03/07/2005
Facility Telephone: 619-667-3788
Permit Status: INAC
Permit Expiration: 02/28/2007
Date Last Updated: 11/02/2012
Facility Owner: MEL GIMELLI
Facility Mailing Address: 4949 BALTIMORE DR
Facility Mailing City: LA MESA
Facility Mailing State: CA
Facility Mailing Zip: 91941
UST Owner: Not reported
Handle Regulated Hazmat: Y
Own Or Operate UST: Not reported
Subject To APSA: Not reported
Generate Haz Waste: Y
Treat Haz Waste: Not reported
Generate Medical Waste: Not reported

Violations Inactive Permits:

Permit Number: 202348
Update Date: 11/02/2012
Inspection Date: 09/02/2003

Map ID
Direction
Distance
Elevation

MAP FINDINGS

Site

Database(s)

EDR ID Number
EPA ID Number

ELITE AUTO COLLISON REPAIR CENTER (Continued)

S106072283

Violation Code: 6HV0201
Violation: WASTE CONTAINER NOT CLOSED
Violation Citation: Hazardous waste containers are not kept closed while in storage. CCR 66265.173(a)
Activity: Inactive Permit

Permit Number: 202348
Update Date: 11/02/2012
Inspection Date: 09/02/2003
Violation Code: 6HV0202
Violation: WASTE CONTAINER W/O LABELS
Violation Citation: Hazardous waste containers &/or tanks are missing labels, accumulation date and/or are improperly labeled. CCR 66262.34(a)(2); 66262.34(a)(3) & 66262.34(f)
Activity: Inactive Permit

Permit Number: 202348
Update Date: 11/02/2012
Inspection Date: 09/02/2003
Violation Code: 6HV1002
Violation: HMBP NOT ESTABLISHED/IMPLEMENTED.
Violation Citation: Hazardous materials handler has not established/implemented a business plan. HSC 25503.5(a)
Activity: Inactive Permit

Permit Number: 202348
Update Date: 11/02/2012
Inspection Date: 03/07/2005
Violation Code: 6HV0133
Violation: MANIFEST COPY NOT SENT TO DTSC
Violation Citation: Generator of hazardous waste has not sent the appropriate copy of the manifest to DTSC/Cal-EPA. CCR 66262.23(a)(4)
Activity: Inactive Permit

Name: ELITE AUTO COLLISON REPAIR CENTER
Address: 4949 BALTIMORE DR
City,State,Zip: LA MESA, CA 91941
Permit Number: 202348
Business Type: 6HK27
EPA Id Number: CAL000286326
APN: 470-230-16-00
Last HMMD Inspection: 03/07/2005
Facility Telephone: 619-667-3788
Permit Status: INAC
Permit Expiration: 02/28/2007
Date Last Updated: 11/02/2012
Facility Owner: MEL GIMELLI
Facility Mailing Address: 4949 BALTIMORE DR
Facility Mailing City: LA MESA
Facility Mailing State: CA
Facility Mailing Zip: 91941
UST Owner: Not reported
Handle Regulated Hazmat: Y
Own Or Operate UST: Not reported
Subject To APSA: Not reported
Generate Haz Waste: Y

Map ID
Direction
Distance
Elevation

MAP FINDINGS

Site

Database(s)

EDR ID Number
EPA ID Number

ELITE AUTO COLLISON REPAIR CENTER (Continued)

S106072283

Treat Haz Waste: Not reported
Generate Medical Waste: Not reported

Violations Inactive Permits:

Permit Number: 202348
Update Date: 11/02/2012
Inspection Date: 09/02/2003
Violation Code: 6HV0201
Violation: WASTE CONTAINER NOT CLOSED
Violation Citation: Hazardous waste containers are not kept closed while in storage. CCR 66265.173(a)
Activity: Inactive Permit

Permit Number: 202348
Update Date: 11/02/2012
Inspection Date: 09/02/2003
Violation Code: 6HV0202
Violation: WASTE CONTAINER W/O LABELS
Violation Citation: Hazardous waste containers &/or tanks are missing labels, accumulation date and/or are improperly labeled. CCR 66262.34(a)(2); 66262.34(a)(3) & 66262.34(f)
Activity: Inactive Permit

Permit Number: 202348
Update Date: 11/02/2012
Inspection Date: 09/02/2003
Violation Code: 6HV1002
Violation: HMBP NOT ESTABLISHED/IMPLEMENTED.
Violation Citation: Hazardous materials handler has not established/implemented a business plan. HSC 25503.5(a)
Activity: Inactive Permit

Permit Number: 202348
Update Date: 11/02/2012
Inspection Date: 03/07/2005
Violation Code: 6HV0133
Violation: MANIFEST COPY NOT SENT TO DTSC
Violation Citation: Generator of hazardous waste has not sent the appropriate copy of the manifest to DTSC/Cal-EPA. CCR 66262.23(a)(4)
Activity: Inactive Permit

CERS HAZ WASTE:

Name: ELITE AUTO COLLISON REPAIR CENTER
Address: 4949 BALTIMORE DR
City,State,Zip: LA MESA, CA 91941
Site ID: 114266
CERS ID: 10360549
CERS Description: Hazardous Waste Generator

CERS:

Name: ELITE AUTO COLLISON REPAIR CENTER
Address: 4949 BALTIMORE DR
City,State,Zip: LA MESA, CA 91941
Site ID: 114266
CERS ID: 10360549
CERS Description: Chemical Storage Facilities

Map ID
Direction
Distance
Elevation

MAP FINDINGS

Site

Database(s)

EDR ID Number
EPA ID Number

ELITE AUTO COLLISON REPAIR CENTER (Continued)

S106072283

Violations:

Site ID: 114266
Site Name: ELITE AUTO COLLISON REPAIR CENTER
Violation Date: 10-13-2016
Citation: 22 CCR 12 66262.12 - California Code of Regulations, Title 22, Chapter 12, Section(s) 66262.12
Violation Description: Failure to obtain an Identification Number prior to treating, storing, disposing of, transporting or offering for transportation any hazardous waste.
Violation Notes: Returned to compliance on 10/24/2016.
Violation Division: San Diego County Department of Env Health
Violation Program: HW
Violation Source: CERS

Site ID: 114266
Site Name: ELITE AUTO COLLISON REPAIR CENTER
Violation Date: 09-17-2018
Citation: HSC 6.95 25508(a)(1) - California Health and Safety Code, Chapter 6.95, Section(s) 25508(a)(1)
Violation Description: Failure to complete and electronically submit hazardous material inventory information for all reportable hazardous materials on site at or above reportable quantities.
Violation Notes: Returned to compliance on 09/25/2018. Inspection Sequence ID:6018927
Violation Division: San Diego County Department of Env Health
Violation Program: HMRRP
Violation Source: CERS

Site ID: 114266
Site Name: ELITE AUTO COLLISON REPAIR CENTER
Violation Date: 09-17-2018
Citation: HSC 6.95 25505(a)(4) - California Health and Safety Code, Chapter 6.95, Section(s) 25505(a)(4)
Violation Description: Failure to provide initial and annual training to all employees in safety procedures in the event of a release or threatened release of a hazardous material or failure to document and maintain training records for a minimum of three years.
Violation Notes: Returned to compliance on 09/25/2018. Inspection Sequence ID:6018927
Violation Division: San Diego County Department of Env Health
Violation Program: HMRRP
Violation Source: CERS

Site ID: 114266
Site Name: ELITE AUTO COLLISON REPAIR CENTER
Violation Date: 10-13-2016
Citation: 22 CCR 12 66262.34(d) - California Code of Regulations, Title 22, Chapter 12, Section(s) 66262.34(d)
Violation Description: Failure to send hazardous waste offsite for treatment, storage, or disposal within 180 days (or 270 days if waste is transported over 200 miles) for a generator who generates less than 1000 kilogram per month if all of the following conditions are met: (1) The quantity of hazardous waste accumulated onsite never exceeds 6,000 kilograms. (2) The generator complies with the requirements of 40 Code of Federal Regulations section 262.34(d), (e) and (f). (3) The generator does not hold acutely hazardous waste or extremely hazardous waste in an amount greater than one kilogram for more than 90 days.
Violation Notes: Returned to compliance on 11/09/2016.
Violation Division: San Diego County Department of Env Health

Map ID
Direction
Distance
Elevation

MAP FINDINGS

Site

Database(s)

EDR ID Number
EPA ID Number

ELITE AUTO COLLISON REPAIR CENTER (Continued)

S106072283

Violation Program: HW
Violation Source: CERS

Site ID: 114266
Site Name: ELITE AUTO COLLISON REPAIR CENTER
Violation Date: 09-17-2018
Citation: 40 CFR 1 265.173 - U.S. Code of Federal Regulations, Title 40, Chapter 1, Section(s) 265.173

Violation Description: Failure to meet the following container management requirements: (a) A container holding hazardous waste must always be closed during storage, except when it is necessary to add or remove waste. (b) A container holding hazardous waste must not be opened, handled, or stored in a manner which may rupture the container or cause it to leak.

Violation Notes: Returned to compliance on 09/25/2018. Inspection Sequence ID:6018927
Violation Division: San Diego County Department of Env Health
Violation Program: HW
Violation Source: CERS

Evaluation:

Eval General Type: Compliance Evaluation Inspection
Eval Date: 09-17-2018
Violations Found: Yes
Eval Type: Routine done by local agency
Eval Notes: Inspector: Griffin Donelle Inspection ID:6018927
Eval Division: San Diego County Department of Env Health
Eval Program: HMRRP
Eval Source: CERS

Eval General Type: Compliance Evaluation Inspection
Eval Date: 09-17-2018
Violations Found: Yes
Eval Type: Routine done by local agency
Eval Notes: Inspector: Griffin Donelle Inspection ID:6018927
Eval Division: San Diego County Department of Env Health
Eval Program: HW
Eval Source: CERS

Eval General Type: Compliance Evaluation Inspection
Eval Date: 10-13-2016
Violations Found: Yes
Eval Type: Routine done by local agency
Eval Notes: Inspector: Griffin Donelle Inspection ID:5577689
Eval Division: San Diego County Department of Env Health
Eval Program: HW
Eval Source: CERS

Eval General Type: Compliance Evaluation Inspection
Eval Date: 12-30-2014
Violations Found: No
Eval Type: Routine done by local agency
Eval Notes: Inspector: Fitzmaurice Mark Inspection ID:4110740
Eval Division: San Diego County Department of Env Health
Eval Program: HMRRP
Eval Source: CERS

Eval General Type: Compliance Evaluation Inspection

Map ID
Direction
Distance
Elevation

MAP FINDINGS

Site

Database(s)

EDR ID Number
EPA ID Number

ELITE AUTO COLLISON REPAIR CENTER (Continued)

S106072283

Eval Date: 12-30-2014
Violations Found: No
Eval Type: Routine done by local agency
Eval Notes: Inspector: Fitzmaurice Mark Inspection ID:4110740
Eval Division: San Diego County Department of Env Health
Eval Program: HW
Eval Source: CERS

Affiliation:

Affiliation Type Desc: CUPA District
Entity Name: San Diego County Env Health
Entity Title: Not reported
Affiliation Address: PO Box 129261
Affiliation City: San Diego
Affiliation State: CA
Affiliation Country: Not reported
Affiliation Zip: 92112-9261
Affiliation Phone: (858) 505-6880

Affiliation Type Desc: Parent Corporation
Entity Name: ELITE AUTO COLLISON REPAIR CENTER
Entity Title: Not reported
Affiliation Address: Not reported
Affiliation City: Not reported
Affiliation State: Not reported
Affiliation Country: Not reported
Affiliation Zip: Not reported
Affiliation Phone: Not reported

Affiliation Type Desc: Document Preparer
Entity Name: Sandra Baker Assemi
Entity Title: Not reported
Affiliation Address: Not reported
Affiliation City: Not reported
Affiliation State: Not reported
Affiliation Country: Not reported
Affiliation Zip: Not reported
Affiliation Phone: Not reported

Affiliation Type Desc: Environmental Contact
Entity Name: SANDRA BAKER-ASSEMI
Entity Title: Not reported
Affiliation Address: 4949 Baltimore Drive
Affiliation City: La Mesa
Affiliation State: CA
Affiliation Country: Not reported
Affiliation Zip: 91942
Affiliation Phone: Not reported

Affiliation Type Desc: Facility Mailing Address
Entity Name: Mailing Address
Entity Title: Not reported
Affiliation Address: 4949 BALTIMORE DRIVE
Affiliation City: LA MESA
Affiliation State: CA
Affiliation Country: Not reported
Affiliation Zip: 91942

Map ID
Direction
Distance
Elevation

MAP FINDINGS

Site

Database(s)

EDR ID Number
EPA ID Number

ELITE AUTO COLLISION REPAIR CENTER (Continued)

S106072283

Affiliation Phone: Not reported

Affiliation Type Desc: Operator
Entity Name: VERSATILE CHAMPIONS
Entity Title: Not reported
Affiliation Address: Not reported
Affiliation City: Not reported
Affiliation State: Not reported
Affiliation Country: Not reported
Affiliation Zip: Not reported
Affiliation Phone: (619) 667-3788

Affiliation Type Desc: Identification Signer
Entity Name: Sandra Baker Assemi
Entity Title: President
Affiliation Address: Not reported
Affiliation City: Not reported
Affiliation State: Not reported
Affiliation Country: Not reported
Affiliation Zip: Not reported
Affiliation Phone: Not reported

Affiliation Type Desc: Legal Owner
Entity Name: VERSATILE CHAMPIONS
Entity Title: Not reported
Affiliation Address: 4949 BALTIMORE DRIVE
Affiliation City: LA MESA
Affiliation State: CA
Affiliation Country: United States
Affiliation Zip: 91942
Affiliation Phone: (619) 667-3788

J61
NNW
1/8-1/4
0.198 mi.
1044 ft.

ELITE AUTO COLLISION REPAIR CENTER
4949 BALTIMORE DR
LA MESA, CA 91942
Site 5 of 5 in cluster J

RCRA NonGen / NLR 1024812590
CAL000300489

Relative:
Lower

RCRA NonGen / NLR:

Actual:
528 ft.

Date form received by agency: 11/18/2005
Facility name: ELITE AUTO COLLISION REPAIR CENTER
Facility address: 4949 BALTIMORE DR
LA MESA, CA 91942-6503
EPA ID: CAL000300489
Contact: SANDRA BAKER-ASSEMI
Contact address: 4949 BALTIMORE DR
LA MESA, CA 91942-6503
Contact country: Not reported
Contact telephone: 619-667-3788
Contact email: ELITEAUTOCOLLISION@SBCGLOBAL.NET
EPA Region: 09
Classification: Non-Generator
Description: Handler: Non-Generators do not presently generate hazardous waste

Owner/Operator Summary:

Owner/operator name: VERSATILE CHAMPIONS

Map ID
Direction
Distance
Elevation

MAP FINDINGS

Site

Database(s)

EDR ID Number
EPA ID Number

ELITE AUTO COLLISION REPAIR CENTER (Continued)

1024812590

Owner/operator address: 4949 BALTIMORE DR
LA MESA, CA 91942

Owner/operator country: Not reported
Owner/operator telephone: 619-667-3788
Owner/operator email: Not reported
Owner/operator fax: Not reported
Owner/operator extension: Not reported
Legal status: Other
Owner/Operator Type: Owner
Owner/Op start date: Not reported
Owner/Op end date: Not reported

Owner/operator name: SANDRA BAKER-ASSEMI
Owner/operator address: 4949 BALTIMORE DR
LA MESA, CA 91942

Owner/operator country: Not reported
Owner/operator telephone: 619-667-3788
Owner/operator email: Not reported
Owner/operator fax: Not reported
Owner/operator extension: Not reported
Legal status: Other
Owner/Operator Type: Operator
Owner/Op start date: Not reported
Owner/Op end date: Not reported

Handler Activities Summary:

U.S. importer of hazardous waste: No
Mixed waste (haz. and radioactive): No
Recycler of hazardous waste: No
Transporter of hazardous waste: Yes
Treater, storer or disposer of HW: No
Underground injection activity: No
On-site burner exemption: No
Furnace exemption: No
Used oil fuel burner: No
Used oil processor: No
User oil refiner: No
Used oil fuel marketer to burner: No
Used oil Specification marketer: No
Used oil transfer facility: No
Used oil transporter: No

Violation Status: No violations found

62
NE
1/8-1/4
0.200 mi.
1055 ft.

ROBERT C. CONLIN, D.C.
8300 UNIVERSITY AV
LA MESA, CA 91941

San Diego Co. HMMD S106065938
CERS HAZ WASTE N/A

Relative:
Higher
Actual:
580 ft.

HMMD SAN DIEGO:
Name: MC DOWELL FAMILY CHIROPRACTIC
Address: 8300 UNIVERSITY AVE
City,State,Zip: LA MESA, CA 91941
Permit Number: Not reported
Business Type: Not reported
EPA Id Number: Not reported
APN: Not reported

Map ID
Direction
Distance
Elevation

MAP FINDINGS

Site

Database(s)

EDR ID Number
EPA ID Number

ROBERT C. CONLIN, D.C. (Continued)

S106065938

Last HMMD Inspection: Not reported
Facility Telephone: Not reported
Permit Status: Permit Renewed
Permit Expiration: Not reported
Date Last Updated: 10/05/2017
Facility Owner: Not reported
Facility Mailing Address: 8300 UNIVERSITY AV, LA MESA, CA 91942
Facility Mailing City: Not reported
Facility Mailing State: Not reported
Facility Mailing Zip: Not reported
UST Owner: Not reported
Handle Regulated Hazmat: Not reported
Own Or Operate UST: Not reported
Subject To APSA: Not reported
Generate Haz Waste: Yes
Treat Haz Waste: Not reported
Generate Medical Waste: Not reported

Waste and Materials:

Record ID: DEH2010-HUPFP-211909
Permit Status: Permit Renewed
Active Permit: Y
Child Record Id: DEH2010-HWAST-569713
Trade Secret: N
Hazardous Material Type: Not reported
Last Updated: 2018-09-25T02:31:28.000
Chemical Name: WASTE 541 PHOTOCHEM/PHOTOPROC WASTE
Common Name: HAULER-SAN DIEGO X-RAY
Case Number: Not reported

Name: ROBERT C. CONLIN, D.C.
Address: 8300 UNIVERSITY AV
City,State,Zip: LA MESA, CA 91941
Permit Number: 139326
Business Type: 6HK15
EPA Id Number: Not reported
APN: 494-160-19-00
Last HMMD Inspection: 12/27/2005
Facility Telephone: 619-469-7460
Permit Status: CHNG
Permit Expiration: 10/31/2010
Date Last Updated: 11/02/2012
Facility Owner: ROBERT C. CONLIN, D.C.
Facility Mailing Address: 8300 UNIVERSITY AV
Facility Mailing City: LA MESA
Facility Mailing State: CA
Facility Mailing Zip: 91942-9323
UST Owner: Not reported
Handle Regulated Hazmat: Not reported
Own Or Operate UST: Not reported
Subject To APSA: Not reported
Generate Haz Waste: Y
Treat Haz Waste: Not reported
Generate Medical Waste: Not reported

Name: MC DOWELL FAMILY CHIROPRACTIC
Address: 8300 UNIVERSITY AV

Map ID
Direction
Distance
Elevation

MAP FINDINGS

Site

Database(s)

EDR ID Number
EPA ID Number

ROBERT C. CONLIN, D.C. (Continued)

S106065938

City,State,Zip: LA MESA, CA 91942
Permit Number: 211909
Business Type: 6HK15
EPA Id Number: Not reported
APN: 494-160-19-00
Last HMMD Inspection: Not reported
Facility Telephone: 619-670-7700
Permit Status: OPEN
Permit Expiration: 09/30/2013
Date Last Updated: 11/02/2012
Facility Owner: GARY M MCDOWELL DC
Facility Mailing Address: 8300 UNIVERSITY AV
Facility Mailing City: LA MESA
Facility Mailing State: CA
Facility Mailing Zip: 91942
UST Owner: Not reported
Handle Regulated Hazmat: Not reported
Own Or Operate UST: Not reported
Subject To APSA: Not reported
Generate Haz Waste: Y
Treat Haz Waste: Not reported
Generate Medical Waste: Not reported

Inventory Active Permits (not SQG Medical):

Permit Number: 211909
Update Date: 11/02/2012
Case Number: Not reported
Name: WASTE 541 PHOTOCHEM/PHOTOPROC WASTE
Other Information: HAULER-SAN DIEGO X-RAY
Material Waste: Waste
Hazardous Categories 1: Not reported
Hazardous Categories 2: Not reported

CERS HAZ WASTE:

Name: MC DOWELL FAMILY CHIROPRACTIC
Address: 8300 UNIVERSITY AVE
City,State,Zip: LA MESA, CA 91941
Site ID: 133616
CERS ID: 10360657
CERS Description: Hazardous Waste Generator

Affiliation:

Affiliation Type Desc: CUPA District
Entity Name: San Diego County Env Health
Entity Title: Not reported
Affiliation Address: PO Box 129261
Affiliation City: San Diego
Affiliation State: CA
Affiliation Country: Not reported
Affiliation Zip: 92112-9261
Affiliation Phone: (858) 505-6880

Affiliation Type Desc: Facility Mailing Address
Entity Name: Mailing Address
Entity Title: Not reported
Affiliation Address: 8300 UNIVERSITY AV
Affiliation City: LA MESA

Map ID
Direction
Distance
Elevation

MAP FINDINGS

Site

Database(s)

EDR ID Number
EPA ID Number

ROBERT C. CONLIN, D.C. (Continued)

S106065938

Affiliation State: CA
Affiliation Country: Not reported
Affiliation Zip: 91942
Affiliation Phone: Not reported

Affiliation Type Desc: Parent Corporation
Entity Name: MC DOWELL FAMILY CHIROPRACTIC
Entity Title: Not reported
Affiliation Address: Not reported
Affiliation City: Not reported
Affiliation State: Not reported
Affiliation Country: Not reported
Affiliation Zip: Not reported
Affiliation Phone: Not reported

Affiliation Type Desc: Operator
Entity Name: GARY M MCDOWELL DC
Entity Title: Not reported
Affiliation Address: Not reported
Affiliation City: Not reported
Affiliation State: Not reported
Affiliation Country: Not reported
Affiliation Zip: Not reported
Affiliation Phone: (619) 670-7700

L63
North
1/8-1/4
0.223 mi.
1177 ft.

LA MESA ALZHEIMERS CARE FAC
4960 MILLS ST
LA MESA, CA 91941

SAN DIEGO CO. SAM **S108407098**
N/A

Site 1 of 3 in cluster L

Relative:
Higher
Actual:
540 ft.

SAN DIEGO CO. SAM:
Name: LA MESA ALZHEIMERS CARE FAC
Address: 4960 MILLS ST
City,State,Zip: LA MESA, CA 91941
Case Number: H37128-001
Agency: DEH Site Assessment & Mitigation
Funding: LOP - Federal Fund
Facility Type: Soils Only
Facility Status: Closed Case
Date: 11/6/1997
Date Began: 5/2/1997

L64
North
1/8-1/4
0.223 mi.
1177 ft.

LA MESA ALZHEIMERS
4960 MILLS ST
LA MESA, CA 91942

LUST **S102590519**
San Diego Co. HMMD **N/A**
HIST CORTESE
SAN DIEGO CO LOP
CERS

Site 2 of 3 in cluster L

Relative:
Higher
Actual:
540 ft.

LUST:
Name: LA MESA ALZHEIMERS CARE FAC
Address: 4960 MILLS ST
City,State,Zip: LA MESA, CA 91941
Lead Agency: SAN DIEGO COUNTY LOP
Case Type: LUST Cleanup Site

Map ID
Direction
Distance
Elevation

MAP FINDINGS

Site

Database(s)

EDR ID Number
EPA ID Number

LA MESA ALZHEIMERS (Continued)

S102590519

Geo Track: http://geotracker.waterboards.ca.gov/profile_report.asp?global_id=T0607302235
Global Id: T0607302235
Latitude: 32.769132
Longitude: -117.022115
Status: Completed - Case Closed
Status Date: 11/06/1997
Case Worker: NS
RB Case Number: 9UT3471
Local Agency: SAN DIEGO COUNTY LOP
File Location: Local Agency
Local Case Number: H37128-001
Potential Media Affect: Soil
Potential Contaminants of Concern: Gasoline
Site History: Not reported

LUST:

Global Id: T0607302235
Contact Type: Local Agency Caseworker
Contact Name: NASSER SIONIT
Organization Name: SAN DIEGO COUNTY LOP
Address: P.O. Box 129261
City: San Diego
Email: nasser.sionit@sdcounty.ca.gov
Phone Number: Not reported

LUST:

Global Id: T0607302235
Action Type: Other
Date: 05/02/1997
Action: Leak Began

Global Id: T0607302235
Action Type: ENFORCEMENT
Date: 10/27/1997
Action: Closure/No Further Action Letter - #H37128-001

Global Id: T0607302235
Action Type: Other
Date: 05/02/1997
Action: Leak Discovery

Global Id: T0607302235
Action Type: ENFORCEMENT
Date: 06/10/1997
Action: Notice of Responsibility

Global Id: T0607302235
Action Type: Other
Date: 05/02/1997
Action: Leak Stopped

Global Id: T0607302235
Action Type: Other
Date: 05/02/1997
Action: Leak Reported

Global Id: T0607302235

Map ID
Direction
Distance
Elevation

MAP FINDINGS

Site

Database(s)

EDR ID Number
EPA ID Number

LA MESA ALZHEIMERS (Continued)

S102590519

Action Type: ENFORCEMENT
Date: 11/06/1997
Action: Closure/No Further Action Letter

LUST:

Global Id: T0607302235
Status: Open - Case Begin Date
Status Date: 05/02/1997

Global Id: T0607302235
Status: Completed - Case Closed
Status Date: 11/06/1997

LUST REG 9:

Region: 9
Status: Case Closed
Case Number: 9UT3471
Local Case: H37128-001
Substance: Gasoline
Qty Leaked: 0
Abate Method: Excavate and Dispose - remove contaminated soil and dispose in approved site
Local Agency: San Diego
How Found: Tank Closure
How Stopped: Close Tank
Source: Tank
Cause: Corrosion
Lead Agency: Local Agency
Case Type: Soil only
Date Found: 05/02/1997
Date Stopped: 05/02/1997
Confirm Date: / /
Submit Workplan: Not reported
Prelim Assess: 05/22/1997
Desc Pollution: Not reported
Remed Plan: / /
Remed Action: Not reported
Began Monitor: Not reported
Release Date: 05/02/1997
Enforce Date: 6/10/97
Closed Date: 11/6/97
Enforce Type: SEL
Pilot Program: LOP
Basin Number: 907.11
GW Depth: >25'
Beneficial Use: Municipal groundwater use
NPDES Number: Not reported
Priority: 2B
File Disp: Administratively opened on database, however no file physically exists
Interim Remedial Actions: Not reported
Cleanup and Abatement order Number: Not reported
Waste Discharge Requirement Number: Not reported

HMMD SAN DIEGO:

Name: LA MESA ALZHEIMERS CARE FAC

Map ID
Direction
Distance
Elevation

MAP FINDINGS

Site

Database(s)

EDR ID Number
EPA ID Number

LA MESA ALZHEIMERS (Continued)

S102590519

Address: 4960 MILLS ST
City,State,Zip: LA MESA, CA 91941
Permit Number: 137128
Business Type: 6HK58
EPA Id Number: Not reported
APN: 494-100-29-00
Last HMMD Inspection: Not reported
Facility Telephone: Not reported
Permit Status: INAC
Permit Expiration: 05/02/1997
Date Last Updated: 11/02/2012
Facility Owner: LA MESA ALZHEIMERS CARE LTD
Facility Mailing Address: 4960 MILLS ST
Facility Mailing City: LA MESA
Facility Mailing State: CA
Facility Mailing Zip: 91941-
UST Owner: Not reported
Handle Regulated Hazmat: Not reported
Own Or Operate UST: Not reported
Subject To APSA: Not reported
Generate Haz Waste: Not reported
Treat Haz Waste: Not reported
Generate Medical Waste: Not reported

UST:

UST Name: UNDERGROUND TANK 137128 T001
Last Update: 2012-11-02 14:17:38
Permit Number: 137128
Tank Type: UNKNOWN
Additional Id: AT3847
Capacity Gallons: 500
UST Contents: REGULAR UNLEADED
Other Content Info: REGULAR UNLEADED
Reg Status: REMOVED
Remove Close Date: 1997-02-05 00:00:00
Year Installed: Not reported
Pipe Type: Not reported
Delivery System: Not reported
Monitor Code: 90
UST Monitor Method: NO MONITORING ALTERNATIVE SELECTED. VERIFY AND ENTER MONITORING ALTERNATIVE DURING INSPECTION.

HIST CORTESE:

edr_fname: LA MESA ALZHEIMERS
edr_fadd1: 4960 MILLS
City,State,Zip: LA MESA, CA 91942
Region: CORTESE
Facility County Code: 37
Reg By: LTNKA
Reg Id: 9UT3471

SAN DIEGO CO LOP:

Name: LA MESA ALZHEIMERS CARE FAC
Address: 4960 MILLS ST
City,State,Zip: LA MESA, CA 91941
Record ID: DEH1997-LSAM-H37128-001

Map ID
Direction
Distance
Elevation

MAP FINDINGS

Site

Database(s)

EDR ID Number
EPA ID Number

LA MESA ALZHEIMERS (Continued)

S102590519

Record Status: Completed
Opened Date: 05/02/1997
Parcel Number: 494-100-29-00
Case Type: LOP - Local Oversight Program
Historical Name: LA MESA ALZHEIMER CARE FAC
SWRCB Global ID: T0607302235
Funding: F - LOP Federal Fund
Lead Agency: DEH/SAM
Lead Agency Date: 05/22/1997
Census Tract: 149.02
Community: La Mesa
Jurisdiction: LA MESA
Watershed Basin Number: 907.11
Water Purveyor: LA MESA
Fire Agency: LA MESA
Latitude: 32.7691639
Longitude: -117.0220378
X MapCoord: 6324336.565
Y MapCoord: 1860533.545

CERS:

Name: LA MESA ALZHEIMERS CARE FAC
Address: 4960 MILLS ST
City,State,Zip: LA MESA, CA 91941
Site ID: 195225
CERS ID: T0607302235
CERS Description: Leaking Underground Storage Tank Cleanup Site

Affiliation:

Affiliation Type Desc: Local Agency Caseworker
Entity Name: NASSER SIONIT - SAN DIEGO COUNTY LOP
Entity Title: Not reported
Affiliation Address: P.O. Box 129261
Affiliation City: San Diego
Affiliation State: CA
Affiliation Country: Not reported
Affiliation Zip: Not reported
Affiliation Phone: Not reported

M65
West
1/8-1/4
0.241 mi.
1275 ft.

TESORO USA 63158
7974 UNIVERSITY AVE
LA MESA, CA 91942

Site 1 of 11 in cluster M

RCRA NonGen / NLR

1024833834
CAL000373506

Relative:
Lower

RCRA NonGen / NLR:

Actual:
522 ft.

Date form received by agency: 04/11/2012
Facility name: TESORO USA 63158
Facility address: 7974 UNIVERSITY AVE
LA MESA, CA 91942
EPA ID: CAL000373506
Mailing address: 19100 RIDGEWOOD PKWY
SAN ANTONIO, TX 78259-0000
Contact: BRENDA RAMIREZ
Contact address: 19100 RIDGEWOOD PKWY
SAN ANTONIO, TX 78259
Contact country: Not reported

Map ID
Direction
Distance
Elevation

MAP FINDINGS

Site

Database(s)

EDR ID Number
EPA ID Number

TESORO USA 63158 (Continued)

1024833834

Contact telephone: 210-626-5153
Contact email: BRENDA.RAMIREZ@TSOCORP.COM
EPA Region: 09
Classification: Non-Generator
Description: Handler: Non-Generators do not presently generate hazardous waste

Owner/Operator Summary:

Owner/operator name: TESORO REFINING & MARKETING COMPANY
Owner/operator address: 19100 RIDGEWOOD PKWY
SAN ANTONIO, TX 78259
Owner/operator country: Not reported
Owner/operator telephone: 210-626-6153
Owner/operator email: Not reported
Owner/operator fax: Not reported
Owner/operator extension: Not reported
Legal status: Other
Owner/Operator Type: Owner
Owner/Op start date: Not reported
Owner/Op end date: Not reported

Owner/operator name: BRENDA RAMIREZ
Owner/operator address: 19100 RIDGEWOOD PKWY
SAN ANTONIO, TX 78259
Owner/operator country: Not reported
Owner/operator telephone: 210-626-5153
Owner/operator email: Not reported
Owner/operator fax: Not reported
Owner/operator extension: Not reported
Legal status: Other
Owner/Operator Type: Operator
Owner/Op start date: Not reported
Owner/Op end date: Not reported

Handler Activities Summary:

U.S. importer of hazardous waste: No
Mixed waste (haz. and radioactive): No
Recycler of hazardous waste: No
Transporter of hazardous waste: Yes
Treater, storer or disposer of HW: No
Underground injection activity: No
On-site burner exemption: No
Furnace exemption: No
Used oil fuel burner: No
Used oil processor: No
Used oil refiner: No
Used oil fuel marketer to burner: No
Used oil Specification marketer: No
Used oil transfer facility: No
Used oil transporter: No

Violation Status: No violations found

Map ID
Direction
Distance
Elevation

MAP FINDINGS

Site

Database(s)

EDR ID Number
EPA ID Number

M66 **THRIFTY SERVICE STATION #158**
West **7974 UNIVERSITY AVE**
1/8-1/4 **LA MESA, CA 92041**
0.241 mi.
1275 ft. **Site 2 of 11 in cluster M**

LUST **S101301741**
SWEEPS UST **N/A**

Relative:
Lower

LUST REG 9:

Actual:
522 ft.

Region: 9
Status: Pollution Characterization
Case Number: 9UT1375
Local Case: H20564-002
Substance: Gasoline
Qty Leaked: 0
Abate Method: Not reported
Local Agency: San Diego
How Found: Other Means
How Stopped: Other Means
Source: Unknown
Cause: Unknown
Lead Agency: Regional Board
Case Type: Other ground water affected
Date Found: 04/28/1989
Date Stopped: 04/28/1989
Confirm Date: 04/28/1989
Submit Workplan: Not reported
Prelim Assess: 04/28/1989
Desc Pollution: 11/21/00
Remed Plan: / /
Remed Action: Not reported
Began Monitor: Not reported
Release Date: 04/28/1989
Enforce Date: 5/29/91
Closed Date: Not reported
Enforce Type: SEL
Pilot Program: UST
Basin Number: 908.22
GW Depth: 10
Beneficial Use: No Beneficial groundwater use
NPDES Number: Not reported
Priority: 2B
File Dispn: Not reported
Interim Remedial Actions: No
Cleanup and Abatement order Number: Not reported
Waste Discharge Requirement Number: Not reported

Region: 9
Status: Pollution Characterization
Case Number: 9UT560
Local Case: H20564-001
Substance: Gasoline
Qty Leaked: 0
Abate Method: EDFP
Local Agency: San Diego
How Found: Other Means
How Stopped: Repair Piping
Source: Piping
Cause: Not reported
Lead Agency: Regional Board
Case Type: Other ground water affected

Map ID
Direction
Distance
Elevation

MAP FINDINGS

Site

Database(s)

EDR ID Number
EPA ID Number

THRIFTY SERVICE STATION #158 (Continued)

S101301741

Date Found: 03/08/1986
Date Stopped: 02/24/1986
Confirm Date: 02/24/1986
Submit Workplan: Not reported
Prelim Assess: 07/31/1987
Desc Pollution: 8/9/00
Remed Plan: / /
Remed Action: Not reported
Began Monitor: Not reported
Release Date: 02/24/1986
Enforce Date: 5/29/91
Closed Date: Not reported
Enforce Type: Cleanup and Abatement Orders
Pilot Program: UST
Basin Number: 908.22
GW Depth: 2'
Beneficial Use: No Beneficial groundwater use
NPDES Number: Not reported
Priority: 2A
File Dispn: Not reported
Interim Remedial Actions: Yes
Cleanup and Abatement order Number: 91-44
Waste Discharge Requirement Number: Not reported

SWEEPS UST:

Name: THRIFTY #158
Address: 7974 UNIVERSITY AVE
City: LA MESA
Status: Active
Comp Number: 20564
Number: 9
Board Of Equalization: 44-007386
Referral Date: Not reported
Action Date: 06-26-92
Created Date: 02-29-88
Owner Tank Id: Not reported
SWRCB Tank Id: 37-000-020564-000001
Tank Status: A
Capacity: 5000
Active Date: Not reported
Tank Use: M.V. FUEL
STG: P
Content: LEADED
Number Of Tanks: 4

Name: THRIFTY #158
Address: 7974 UNIVERSITY AVE
City: LA MESA
Status: Active
Comp Number: 20564
Number: 9
Board Of Equalization: 44-007386
Referral Date: Not reported
Action Date: 06-26-92
Created Date: 02-29-88
Owner Tank Id: Not reported
SWRCB Tank Id: 37-000-020564-000002

Map ID
Direction
Distance
Elevation

MAP FINDINGS

Site

Database(s)

EDR ID Number
EPA ID Number

THRIFTY SERVICE STATION #158 (Continued)

S101301741

Tank Status: A
Capacity: 12000
Active Date: Not reported
Tank Use: M.V. FUEL
STG: P
Content: REG UNLEADED
Number Of Tanks: Not reported

Name: THRIFTY #158
Address: 7974 UNIVERSITY AVE
City: LA MESA
Status: Active
Comp Number: 20564
Number: 9
Board Of Equalization: 44-007386
Referral Date: Not reported
Action Date: 06-26-92
Created Date: 02-29-88
Owner Tank Id: Not reported
SWRCB Tank Id: 37-000-020564-000003
Tank Status: A
Capacity: 8000
Active Date: Not reported
Tank Use: M.V. FUEL
STG: P
Content: REG UNLEADED
Number Of Tanks: Not reported

Name: THRIFTY #158
Address: 7974 UNIVERSITY AVE
City: LA MESA
Status: Active
Comp Number: 20564
Number: 9
Board Of Equalization: 44-007386
Referral Date: Not reported
Action Date: 06-26-92
Created Date: 02-29-88
Owner Tank Id: Not reported
SWRCB Tank Id: 37-000-020564-000004
Tank Status: A
Capacity: 5000
Active Date: Not reported
Tank Use: M.V. FUEL
STG: P
Content: LEADED
Number Of Tanks: Not reported

Name: THRIFTY #158
Address: 7974 UNIVERSITY AVE
City: LA MESA
Status: Not reported
Comp Number: 20564
Number: Not reported
Board Of Equalization: 44-007386
Referral Date: Not reported
Action Date: Not reported

Map ID
Direction
Distance
Elevation

MAP FINDINGS

Site

Database(s)

EDR ID Number
EPA ID Number

THRIFTY SERVICE STATION #158 (Continued)

S101301741

Created Date: Not reported
Owner Tank Id: Not reported
SWRCB Tank Id: 37-000-020564-000005
Tank Status: Not reported
Capacity: 550
Active Date: Not reported
Tank Use: PETROLEUM
STG: WASTE
Content: Not reported
Number Of Tanks: 1

M67
West
1/8-1/4
0.241 mi.
1275 ft.

ARCO #9596
7974 UNIVERSITY AV
LA MESA, CA 91941

Site 3 of 11 in cluster M

HIST UST
FINDS
ECHO
EMI
CERS
1006824047
N/A

Relative:
Lower
Actual:
522 ft.

HIST UST:
Name: ARCO STN 158
Address: 7974 UNIVERSITY AVENUE
City,State,Zip: LA MESA, CA 92041
File Number: 0002F409
URL: <http://geotracker.waterboards.ca.gov/ustpdfs/pdf/0002F409.pdf>
Region: Not reported
Facility ID: Not reported
Facility Type: Not reported
Other Type: Not reported
Contact Name: Not reported
Telephone: Not reported
Owner Name: Not reported
Owner Address: Not reported
Owner City,St,Zip: Not reported
Total Tanks: Not reported

Tank Num: Not reported
Container Num: Not reported
Year Installed: Not reported
Tank Capacity: Not reported
Tank Used for: Not reported
Type of Fuel: Not reported
Container Construction Thickness: Not reported
Leak Detection: Not reported

Click here for Geo Tracker PDF:

FINDS:

Registry ID: 110013826262

Environmental Interest/Information System
HAZARDOUS AIR POLLUTANT MAJOR

STATE MASTER

Registry ID: 110055885181

Environmental Interest/Information System

Map ID
Direction
Distance
Elevation

MAP FINDINGS

Site

Database(s)

EDR ID Number
EPA ID Number

ARCO #9596 (Continued)

1006824047

RCRAInfo is a national information system that supports the Resource Conservation and Recovery Act (RCRA) program through the tracking of events and activities related to facilities that generate, transport, and treat, store, or dispose of hazardous waste. RCRAInfo allows RCRA program staff to track the notification, permit, compliance, and corrective action activities required under RCRA.

STATE MASTER

[Click this hyperlink](#) while viewing on your computer to access additional FINDS: detail in the EDR Site Report.

ECHO:

Envid: 1006824047
Registry ID: 110055885181
DFR URL: <http://echo.epa.gov/detailed-facility-report?fid=110055885181>

EMI:

Name: ARCO #9596
Address: 7974 UNIVERSITY AV
City,State,Zip: LA MESA, CA 91941
Year: 1999
County Code: 37
Air Basin: SD
Facility ID: 1477
Air District Name: SD
SIC Code: 5541
Air District Name: SAN DIEGO COUNTY APCD
Community Health Air Pollution Info System: Not reported
Consolidated Emission Reporting Rule: Not reported
Total Organic Hydrocarbon Gases Tons/Yr: 2
Reactive Organic Gases Tons/Yr: 2
Carbon Monoxide Emissions Tons/Yr: 0
NOX - Oxides of Nitrogen Tons/Yr: 0
SOX - Oxides of Sulphur Tons/Yr: 0
Particulate Matter Tons/Yr: 0
Part. Matter 10 Micrometers and Smllr Tons/Yr:0

Name: ARCO #9596
Address: 7974 UNIVERSITY AV
City,State,Zip: LA MESA, CA 91941
Year: 2000
County Code: 37
Air Basin: SD
Facility ID: 1477
Air District Name: SD
SIC Code: 5541
Air District Name: SAN DIEGO COUNTY APCD
Community Health Air Pollution Info System: Not reported
Consolidated Emission Reporting Rule: Not reported
Total Organic Hydrocarbon Gases Tons/Yr: 2
Reactive Organic Gases Tons/Yr: 2
Carbon Monoxide Emissions Tons/Yr: 0
NOX - Oxides of Nitrogen Tons/Yr: 0
SOX - Oxides of Sulphur Tons/Yr: 0

Map ID
Direction
Distance
Elevation

MAP FINDINGS

Site

Database(s)

EDR ID Number
EPA ID Number

ARCO #9596 (Continued)

1006824047

Particulate Matter Tons/Yr: 0
Part. Matter 10 Micrometers and Smllr Tons/Yr:0

Name: ARCO #9596
Address: 7974 UNIVERSITY AV
City,State,Zip: LA MESA, CA 91941
Year: 2001
County Code: 37
Air Basin: SD
Facility ID: 1477
Air District Name: SD
SIC Code: 5541
Air District Name: SAN DIEGO COUNTY APCD
Community Health Air Pollution Info System: Not reported
Consolidated Emission Reporting Rule: Not reported
Total Organic Hydrocarbon Gases Tons/Yr: 2
Reactive Organic Gases Tons/Yr: 2
Carbon Monoxide Emissions Tons/Yr: 0
NOX - Oxides of Nitrogen Tons/Yr: 0
SOX - Oxides of Sulphur Tons/Yr: 0
Particulate Matter Tons/Yr: 0
Part. Matter 10 Micrometers and Smllr Tons/Yr:0

Name: ARCO #9596
Address: 7974 UNIVERSITY AV
City,State,Zip: LA MESA, CA 91941
Year: 2002
County Code: 37
Air Basin: SD
Facility ID: 1477
Air District Name: SD
SIC Code: 5541
Air District Name: SAN DIEGO COUNTY APCD
Community Health Air Pollution Info System: Not reported
Consolidated Emission Reporting Rule: Not reported
Total Organic Hydrocarbon Gases Tons/Yr: 2
Reactive Organic Gases Tons/Yr: 2
Carbon Monoxide Emissions Tons/Yr: 0
NOX - Oxides of Nitrogen Tons/Yr: 0
SOX - Oxides of Sulphur Tons/Yr: 0
Particulate Matter Tons/Yr: 0
Part. Matter 10 Micrometers and Smllr Tons/Yr:0

Name: ARCO #9596
Address: 7974 UNIVERSITY AV
City,State,Zip: LA MESA, CA 91941
Year: 2003
County Code: 37
Air Basin: SD
Facility ID: 1477
Air District Name: SD
SIC Code: 5541
Air District Name: SAN DIEGO COUNTY APCD
Community Health Air Pollution Info System: Not reported
Consolidated Emission Reporting Rule: Not reported
Total Organic Hydrocarbon Gases Tons/Yr: 2
Reactive Organic Gases Tons/Yr: 2

Map ID
Direction
Distance
Elevation

MAP FINDINGS

Site

Database(s)

EDR ID Number
EPA ID Number

ARCO #9596 (Continued)

1006824047

Carbon Monoxide Emissions Tons/Yr: 0
NOX - Oxides of Nitrogen Tons/Yr: 0
SOX - Oxides of Sulphur Tons/Yr: 0
Particulate Matter Tons/Yr: 0
Part. Matter 10 Micrometers and Smllr Tons/Yr:0

Name: ARCO #9596
Address: 7974 UNIVERSITY AV
City,State,Zip: LA MESA, CA 91941
Year: 2004
County Code: 37
Air Basin: SD
Facility ID: 1477
Air District Name: SD
SIC Code: 5541
Air District Name: SAN DIEGO COUNTY APCD
Community Health Air Pollution Info System: Not reported
Consolidated Emission Reporting Rule: Not reported
Total Organic Hydrocarbon Gases Tons/Yr: 2.3027242
Reactive Organic Gases Tons/Yr: 2.3027242
Carbon Monoxide Emissions Tons/Yr: 0
NOX - Oxides of Nitrogen Tons/Yr: 0
SOX - Oxides of Sulphur Tons/Yr: 0
Particulate Matter Tons/Yr: 0
Part. Matter 10 Micrometers and Smllr Tons/Yr:0

Name: ARCO #9596
Address: 7974 UNIVERSITY AV
City,State,Zip: LA MESA, CA 91941
Year: 2005
County Code: 37
Air Basin: SD
Facility ID: 1477
Air District Name: SD
SIC Code: 5541
Air District Name: SAN DIEGO COUNTY APCD
Community Health Air Pollution Info System: Not reported
Consolidated Emission Reporting Rule: Not reported
Total Organic Hydrocarbon Gases Tons/Yr: 2.3027242
Reactive Organic Gases Tons/Yr: 2.3027242
Carbon Monoxide Emissions Tons/Yr: 0
NOX - Oxides of Nitrogen Tons/Yr: 0
SOX - Oxides of Sulphur Tons/Yr: 0
Particulate Matter Tons/Yr: 0
Part. Matter 10 Micrometers and Smllr Tons/Yr:0

Name: ARCO #9596
Address: 7974 UNIVERSITY AV
City,State,Zip: LA MESA, CA 91941
Year: 2006
County Code: 37
Air Basin: SD
Facility ID: 1477
Air District Name: SD
SIC Code: 5541
Air District Name: SAN DIEGO COUNTY APCD
Community Health Air Pollution Info System: Not reported

Map ID
Direction
Distance
Elevation

MAP FINDINGS

Site

Database(s)

EDR ID Number
EPA ID Number

ARCO #9596 (Continued)

1006824047

Consolidated Emission Reporting Rule: Not reported
Total Organic Hydrocarbon Gases Tons/Yr: 4.42
Reactive Organic Gases Tons/Yr: 4.42
Carbon Monoxide Emissions Tons/Yr: 0
NOX - Oxides of Nitrogen Tons/Yr: 0
SOX - Oxides of Sulphur Tons/Yr: 0
Particulate Matter Tons/Yr: 0
Part. Matter 10 Micrometers and Smllr Tons/Yr:0

Name: ARCO #9596
Address: 7974 UNIVERSITY AV
City,State,Zip: LA MESA, CA 91941
Year: 2007
County Code: 37
Air Basin: SD
Facility ID: 1477
Air District Name: SD
SIC Code: 5541
Air District Name: SAN DIEGO COUNTY APCD
Community Health Air Pollution Info System: Not reported
Consolidated Emission Reporting Rule: Not reported
Total Organic Hydrocarbon Gases Tons/Yr: 4.42
Reactive Organic Gases Tons/Yr: 4.42
Carbon Monoxide Emissions Tons/Yr: 0
NOX - Oxides of Nitrogen Tons/Yr: 0
SOX - Oxides of Sulphur Tons/Yr: 0
Particulate Matter Tons/Yr: 0
Part. Matter 10 Micrometers and Smllr Tons/Yr:0

Name: ARCO #9596
Address: 7974 UNIVERSITY AV
City,State,Zip: LA MESA, CA 91941
Year: 2008
County Code: 37
Air Basin: SD
Facility ID: 1477
Air District Name: SD
SIC Code: 5541
Air District Name: SAN DIEGO COUNTY APCD
Community Health Air Pollution Info System: Not reported
Consolidated Emission Reporting Rule: Not reported
Total Organic Hydrocarbon Gases Tons/Yr: 4.42
Reactive Organic Gases Tons/Yr: 4.42
Carbon Monoxide Emissions Tons/Yr: 0
NOX - Oxides of Nitrogen Tons/Yr: 0
SOX - Oxides of Sulphur Tons/Yr: 0
Particulate Matter Tons/Yr: 0
Part. Matter 10 Micrometers and Smllr Tons/Yr:0

Name: ARCO #9596
Address: 7974 UNIVERSITY AV
City,State,Zip: LA MESA, CA 91941
Year: 2009
County Code: 37
Air Basin: SD
Facility ID: 1477
Air District Name: SD

Map ID
Direction
Distance
Elevation

MAP FINDINGS

Site

Database(s)

EDR ID Number
EPA ID Number

ARCO #9596 (Continued)

1006824047

SIC Code: 5541
Air District Name: SAN DIEGO COUNTY APCD
Community Health Air Pollution Info System: Not reported
Consolidated Emission Reporting Rule: Not reported
Total Organic Hydrocarbon Gases Tons/Yr: 4.4199999999999999
Reactive Organic Gases Tons/Yr: 4.4199999999999999
Carbon Monoxide Emissions Tons/Yr: 0
NOX - Oxides of Nitrogen Tons/Yr: 0
SOX - Oxides of Sulphur Tons/Yr: 0
Particulate Matter Tons/Yr: 0
Part. Matter 10 Micrometers and Smllr Tons/Yr:0

Name: ARCO #9596
Address: 7974 UNIVERSITY AV
City,State,Zip: LA MESA, CA 91941
Year: 2010
County Code: 37
Air Basin: SD
Facility ID: 1477
Air District Name: SD
SIC Code: 5541
Air District Name: SAN DIEGO COUNTY APCD
Community Health Air Pollution Info System: Not reported
Consolidated Emission Reporting Rule: Not reported
Total Organic Hydrocarbon Gases Tons/Yr: 4.4199999999999999
Reactive Organic Gases Tons/Yr: 4.4199999999999999
Carbon Monoxide Emissions Tons/Yr: 0
NOX - Oxides of Nitrogen Tons/Yr: 0
SOX - Oxides of Sulphur Tons/Yr: 0
Particulate Matter Tons/Yr: 0
Part. Matter 10 Micrometers and Smllr Tons/Yr:0

Name: ARCO #9596
Address: 7974 UNIVERSITY AV
City,State,Zip: LA MESA, CA 91941
Year: 2011
County Code: 37
Air Basin: SD
Facility ID: 1477
Air District Name: SD
SIC Code: 5541
Air District Name: SAN DIEGO COUNTY APCD
Community Health Air Pollution Info System: Not reported
Consolidated Emission Reporting Rule: Not reported
Total Organic Hydrocarbon Gases Tons/Yr: 4.42
Reactive Organic Gases Tons/Yr: 4.42
Carbon Monoxide Emissions Tons/Yr: 0
NOX - Oxides of Nitrogen Tons/Yr: 0
SOX - Oxides of Sulphur Tons/Yr: 0
Particulate Matter Tons/Yr: 0
Part. Matter 10 Micrometers and Smllr Tons/Yr:0

Name: ARCO #9596
Address: 7974 UNIVERSITY AV
City,State,Zip: LA MESA, CA 91941
Year: 2012
County Code: 37

Map ID
Direction
Distance
Elevation

MAP FINDINGS

Site

Database(s)

EDR ID Number
EPA ID Number

ARCO #9596 (Continued)

1006824047

Air Basin: SD
Facility ID: 1477
Air District Name: SD
SIC Code: 5541
Air District Name: SAN DIEGO COUNTY APCD
Community Health Air Pollution Info System: Not reported
Consolidated Emission Reporting Rule: Not reported
Total Organic Hydrocarbon Gases Tons/Yr: 4.42
Reactive Organic Gases Tons/Yr: 4.42
Carbon Monoxide Emissions Tons/Yr: 0
NOX - Oxides of Nitrogen Tons/Yr: 0
SOX - Oxides of Sulphur Tons/Yr: 0
Particulate Matter Tons/Yr: 0
Part. Matter 10 Micrometers and Smllr Tons/Yr:0

Name: ARCO #9596
Address: 7974 UNIVERSITY AV
City,State,Zip: LA MESA, CA 91941
Year: 2013
County Code: 37
Air Basin: SD
Facility ID: 1477
Air District Name: SD
SIC Code: 5541
Air District Name: SAN DIEGO COUNTY APCD
Community Health Air Pollution Info System: Not reported
Consolidated Emission Reporting Rule: Not reported
Total Organic Hydrocarbon Gases Tons/Yr: 4.42
Reactive Organic Gases Tons/Yr: 4.42
Carbon Monoxide Emissions Tons/Yr: 0
NOX - Oxides of Nitrogen Tons/Yr: 0
SOX - Oxides of Sulphur Tons/Yr: 0
Particulate Matter Tons/Yr: 0
Part. Matter 10 Micrometers and Smllr Tons/Yr:0

Name: ARCO #9596
Address: 7974 UNIVERSITY AV
City,State,Zip: LA MESA, CA 91941
Year: 2014
County Code: 37
Air Basin: SD
Facility ID: 1477
Air District Name: SD
SIC Code: 5541
Air District Name: SAN DIEGO COUNTY APCD
Community Health Air Pollution Info System: Not reported
Consolidated Emission Reporting Rule: Not reported
Total Organic Hydrocarbon Gases Tons/Yr: 4.42
Reactive Organic Gases Tons/Yr: 4.42
Carbon Monoxide Emissions Tons/Yr: 0
NOX - Oxides of Nitrogen Tons/Yr: 0
SOX - Oxides of Sulphur Tons/Yr: 0
Particulate Matter Tons/Yr: 0
Part. Matter 10 Micrometers and Smllr Tons/Yr:0

Name: ARCO #9596
Address: 7974 UNIVERSITY AV

Map ID
Direction
Distance
Elevation

MAP FINDINGS

Site

Database(s)

EDR ID Number
EPA ID Number

ARCO #9596 (Continued)

1006824047

City,State,Zip: LA MESA, CA 91941
Year: 2015
County Code: 37
Air Basin: SD
Facility ID: 1477
Air District Name: SD
SIC Code: 5541
Air District Name: SAN DIEGO COUNTY APCD
Community Health Air Pollution Info System: Not reported
Consolidated Emission Reporting Rule: Not reported
Total Organic Hydrocarbon Gases Tons/Yr: 4.42
Reactive Organic Gases Tons/Yr: 4.42
Carbon Monoxide Emissions Tons/Yr: 0
NOX - Oxides of Nitrogen Tons/Yr: 0
SOX - Oxides of Sulphur Tons/Yr: 0
Particulate Matter Tons/Yr: 0
Part. Matter 10 Micrometers and Smllr Tons/Yr:0

Name: ARCO #9596
Address: 7974 UNIVERSITY AV
City,State,Zip: LA MESA, CA 91941
Year: 2016
County Code: 37
Air Basin: SD
Facility ID: 1477
Air District Name: SD
SIC Code: 5541
Air District Name: SAN DIEGO COUNTY APCD
Community Health Air Pollution Info System: Not reported
Consolidated Emission Reporting Rule: Not reported
Total Organic Hydrocarbon Gases Tons/Yr: 4.42
Reactive Organic Gases Tons/Yr: 4.42
Carbon Monoxide Emissions Tons/Yr: Not reported
NOX - Oxides of Nitrogen Tons/Yr: Not reported
SOX - Oxides of Sulphur Tons/Yr: Not reported
Particulate Matter Tons/Yr: Not reported
Part. Matter 10 Micrometers and Smllr Tons/Yr:Not reported

Name: ARCO #9596
Address: 7974 UNIVERSITY AV
City,State,Zip: LA MESA, CA 91941
Year: 2017
County Code: 37
Air Basin: SD
Facility ID: 1477
Air District Name: SD
SIC Code: 5541
Air District Name: SAN DIEGO COUNTY APCD
Community Health Air Pollution Info System: Not reported
Consolidated Emission Reporting Rule: Not reported
Total Organic Hydrocarbon Gases Tons/Yr: 4.42
Reactive Organic Gases Tons/Yr: 4.42
Carbon Monoxide Emissions Tons/Yr: Not reported
NOX - Oxides of Nitrogen Tons/Yr: Not reported
SOX - Oxides of Sulphur Tons/Yr: Not reported
Particulate Matter Tons/Yr: Not reported
Part. Matter 10 Micrometers and Smllr Tons/Yr:Not reported

Map ID
Direction
Distance
Elevation

MAP FINDINGS

Site

Database(s)

EDR ID Number
EPA ID Number

ARCO #9596 (Continued)

1006824047

CERS:

Name: ARCO #9596
Address: 7974 UNIVERSITY AV
City,State,Zip: LA MESA, CA 91941-5019
Site ID: 452021
CERS ID: 110013826262
CERS Description: US EPA Air Emission Inventory System (EIS)

Affiliation:

Affiliation Type Desc: Regional Board Caseworker
Entity Name: SEAN MCCLAIN SAN DIEGO RWQCB REGN 9
Entity Title: Not reported
Affiliation Address: 2375 NORTHSIDE DRIVENA SUITE 100
Affiliation City: SANDIEGO
Affiliation State: Not reported
Affiliation Country: Not reported
Affiliation Zip: Not reported
Affiliation Phone: Not reported

M68
West
1/8-1/4
0.241 mi.
1275 ft.
THRIFTY OIL COMPANY
7974 UNIVESITY
LA MESA, CA
Site 4 of 11 in cluster M

ENF **S105024327**
HIST CORTESE **N/A**

Relative:
Lower
Actual:
522 ft.

ENF:

Name: THRIFTY OIL COMPANY
Address: 7974 UNIVESITY AVE
City,State,Zip: LA MESA, CA
Region: 9
Facility Id: 264465
Agency Name: Thrifty Oil Company
Place Type: Facility
Place Subtype: Not reported
Facility Type: All other facilities
Agency Type: Privately-Owned Business
Of Agencies: 1
Place Latitude: Not reported
Place Longitude: Not reported
SIC Code 1: 5541
SIC Desc 1: Gasoline Service Stations
SIC Code 2: Not reported
SIC Desc 2: Not reported
SIC Code 3: Not reported
SIC Desc 3: Not reported
NAICS Code 1: Not reported
NAICS Desc 1: Not reported
NAICS Code 2: Not reported
NAICS Desc 2: Not reported
NAICS Code 3: Not reported
NAICS Desc 3: Not reported
Of Places: 1
Source Of Facility: Reg Meas
Design Flow: Not reported
Threat To Water Quality: Not reported
Complexity: Not reported
Pretreatment: Not reported

Map ID
Direction
Distance
Elevation

MAP FINDINGS

Site

Database(s)

EDR ID Number
EPA ID Number

THRIFTY OIL COMPANY (Continued)

S105024327

Facility Waste Type:	Not reported
Facility Waste Type 2:	Not reported
Facility Waste Type 3:	Not reported
Facility Waste Type 4:	Not reported
Program:	UST
Program Category1:	TANKS
Program Category2:	TANKS
# Of Programs:	1
WDID:	9 000198N91
Reg Measure Id:	160977
Reg Measure Type:	Unregulated
Region:	9
Order #:	Not reported
Npdes# CA#:	Not reported
Major-Minor:	Not reported
Npdes Type:	Not reported
Reclamation:	Not reported
Dredge Fill Fee:	Not reported
301H:	Not reported
Application Fee Amt Received:	Not reported
Status:	Historical
Status Date:	10/27/2011
Effective Date:	Not reported
Expiration/Review Date:	Not reported
Termination Date:	Not reported
WDR Review - Amend:	Not reported
WDR Review - Revise/Renew:	Not reported
WDR Review - Rescind:	Not reported
WDR Review - No Action Required:	Not reported
WDR Review - Pending:	Not reported
WDR Review - Planned:	Not reported
Status Enrollee:	N
Individual/General:	I
Fee Code:	Not reported
Direction/Voice:	Passive
Enforcement Id(EID):	235874
Region:	9
Order / Resolution Number:	UNKNOWN
Enforcement Action Type:	Staff Enforcement Letter
Effective Date:	11/09/2000
Adoption/Issuance Date:	Not reported
Achieve Date:	Not reported
Termination Date:	11/09/2000
ACL Issuance Date:	Not reported
EPL Issuance Date:	Not reported
Status:	Historical
Title:	Enforcement - 9 000198N91
Description:	Inadequate report due to errors in ground water monitoring report. Correct errors in future reports.
Program:	UST
Latest Milestone Completion Date:	Not reported
# Of Programs1:	1
Total Assessment Amount:	0
Initial Assessed Amount:	0
Liability \$ Amount:	0
Project \$ Amount:	0
Liability \$ Paid:	0

Map ID
Direction
Distance
Elevation

MAP FINDINGS

Site

Database(s)

EDR ID Number
EPA ID Number

THRIFTY OIL COMPANY (Continued)

S105024327

Project \$ Completed:	0
Total \$ Paid/Completed Amount:	0
Name:	THRIFTY OIL COMPANY
Address:	7974 UNIVESITY AVE
City,State,Zip:	LA MESA, CA
Region:	9
Facility Id:	264465
Agency Name:	Thrifty Oil Company
Place Type:	Facility
Place Subtype:	Not reported
Facility Type:	All other facilities
Agency Type:	Privately-Owned Business
# Of Agencies:	1
Place Latitude:	Not reported
Place Longitude:	Not reported
SIC Code 1:	5541
SIC Desc 1:	Gasoline Service Stations
SIC Code 2:	Not reported
SIC Desc 2:	Not reported
SIC Code 3:	Not reported
SIC Desc 3:	Not reported
NAICS Code 1:	Not reported
NAICS Desc 1:	Not reported
NAICS Code 2:	Not reported
NAICS Desc 2:	Not reported
NAICS Code 3:	Not reported
NAICS Desc 3:	Not reported
# Of Places:	1
Source Of Facility:	Reg Meas
Design Flow:	Not reported
Threat To Water Quality:	Not reported
Complexity:	Not reported
Pretreatment:	Not reported
Facility Waste Type:	Not reported
Facility Waste Type 2:	Not reported
Facility Waste Type 3:	Not reported
Facility Waste Type 4:	Not reported
Program:	UST
Program Category1:	TANKS
Program Category2:	TANKS
# Of Programs:	1
WDID:	9 000198N91
Reg Measure Id:	160977
Reg Measure Type:	Unregulated
Region:	9
Order #:	Not reported
Npdes# CA#:	Not reported
Major-Minor:	Not reported
Npdes Type:	Not reported
Reclamation:	Not reported
Dredge Fill Fee:	Not reported
301H:	Not reported
Application Fee Amt Received:	Not reported
Status:	Historical
Status Date:	10/27/2011
Effective Date:	Not reported

Map ID
Direction
Distance
Elevation

MAP FINDINGS

Site

Database(s)

EDR ID Number
EPA ID Number

THRIFTY OIL COMPANY (Continued)

S105024327

Expiration/Review Date:	Not reported
Termination Date:	Not reported
WDR Review - Amend:	Not reported
WDR Review - Revise/Renew:	Not reported
WDR Review - Rescind:	Not reported
WDR Review - No Action Required:	Not reported
WDR Review - Pending:	Not reported
WDR Review - Planned:	Not reported
Status Enrollee:	N
Individual/General:	I
Fee Code:	Not reported
Direction/Voice:	Passive
Enforcement Id(EID):	235044
Region:	9
Order / Resolution Number:	91-44
Enforcement Action Type:	Clean-up and Abatement Order
Effective Date:	05/29/1991
Adoption/Issuance Date:	Not reported
Achieve Date:	Not reported
Termination Date:	Not reported
ACL Issuance Date:	Not reported
EPL Issuance Date:	Not reported
Status:	Historical
Title:	Enforcement - 9 000198N91
Description:	CAO No. 99-14 adopted for delineation and remediation of hydrocarbon pollution from this gas station.
Program:	UST
Latest Milestone Completion Date:	Not reported
# Of Programs1:	1
Total Assessment Amount:	0
Initial Assessed Amount:	0
Liability \$ Amount:	0
Project \$ Amount:	0
Liability \$ Paid:	0
Project \$ Completed:	0
Total \$ Paid/Completed Amount:	0
Name:	THRIFTY OIL COMPANY
Address:	7974 UNIVESITY AVE
City,State,Zip:	LA MESA, CA
Region:	9
Facility Id:	264465
Agency Name:	Thrifty Oil Company
Place Type:	Facility
Place Subtype:	Not reported
Facility Type:	All other facilities
Agency Type:	Privately-Owned Business
# Of Agencies:	1
Place Latitude:	Not reported
Place Longitude:	Not reported
SIC Code 1:	5541
SIC Desc 1:	Gasoline Service Stations
SIC Code 2:	Not reported
SIC Desc 2:	Not reported
SIC Code 3:	Not reported
SIC Desc 3:	Not reported
NAICS Code 1:	Not reported

Map ID
Direction
Distance
Elevation

MAP FINDINGS

Site

Database(s)

EDR ID Number
EPA ID Number

THRIFTY OIL COMPANY (Continued)

S105024327

NAICS Desc 1:	Not reported
NAICS Code 2:	Not reported
NAICS Desc 2:	Not reported
NAICS Code 3:	Not reported
NAICS Desc 3:	Not reported
# Of Places:	1
Source Of Facility:	Reg Meas
Design Flow:	Not reported
Threat To Water Quality:	Not reported
Complexity:	Not reported
Pretreatment:	Not reported
Facility Waste Type:	Not reported
Facility Waste Type 2:	Not reported
Facility Waste Type 3:	Not reported
Facility Waste Type 4:	Not reported
Program:	UST
Program Category1:	TANKS
Program Category2:	TANKS
# Of Programs:	1
WDID:	9 000198N91
Reg Measure Id:	160977
Reg Measure Type:	Unregulated
Region:	9
Order #:	Not reported
Npdes# CA#:	Not reported
Major-Minor:	Not reported
Npdes Type:	Not reported
Reclamation:	Not reported
Dredge Fill Fee:	Not reported
301H:	Not reported
Application Fee Amt Received:	Not reported
Status:	Historical
Status Date:	10/27/2011
Effective Date:	Not reported
Expiration/Review Date:	Not reported
Termination Date:	Not reported
WDR Review - Amend:	Not reported
WDR Review - Revise/Renew:	Not reported
WDR Review - Rescind:	Not reported
WDR Review - No Action Required:	Not reported
WDR Review - Pending:	Not reported
WDR Review - Planned:	Not reported
Status Enrollee:	N
Individual/General:	I
Fee Code:	Not reported
Direction/Voice:	Passive
Enforcement Id(EID):	235041
Region:	9
Order / Resolution Number:	UNKNOWN
Enforcement Action Type:	13267 Letter
Effective Date:	11/21/2000
Adoption/Issuance Date:	Not reported
Achieve Date:	Not reported
Termination Date:	Not reported
ACL Issuance Date:	Not reported
EPL Issuance Date:	Not reported
Status:	Historical

Map ID
Direction
Distance
Elevation

MAP FINDINGS

Site

Database(s)

EDR ID Number
EPA ID Number

THRIFTY OIL COMPANY (Continued)

S105024327

Title:	Enforcement - 9 000198N91
Description:	CWC sction 13267 letter requested progress report on negotiations with neighbor for access to install well, timeline for preparation of new RAP, & date for installation of ground water monitoring wells and diagram for location of 3 wells.
Program:	UST
Latest Milestone Completion Date:	Not reported
# Of Programs1:	1
Total Assessment Amount:	0
Initial Assessed Amount:	0
Liability \$ Amount:	0
Project \$ Amount:	0
Liability \$ Paid:	0
Project \$ Completed:	0
Total \$ Paid/Completed Amount:	0
Name:	THRIFTY OIL COMPANY
Address:	7974 UNIVESITY AVE
City,State,Zip:	LA MESA, CA
Region:	9
Facility Id:	264465
Agency Name:	Thrifty Oil Company
Place Type:	Facility
Place Subtype:	Not reported
Facility Type:	All other facilities
Agency Type:	Privately-Owned Business
# Of Agencies:	1
Place Latitude:	Not reported
Place Longitude:	Not reported
SIC Code 1:	5541
SIC Desc 1:	Gasoline Service Stations
SIC Code 2:	Not reported
SIC Desc 2:	Not reported
SIC Code 3:	Not reported
SIC Desc 3:	Not reported
NAICS Code 1:	Not reported
NAICS Desc 1:	Not reported
NAICS Code 2:	Not reported
NAICS Desc 2:	Not reported
NAICS Code 3:	Not reported
NAICS Desc 3:	Not reported
# Of Places:	1
Source Of Facility:	Reg Meas
Design Flow:	Not reported
Threat To Water Quality:	Not reported
Complexity:	Not reported
Pretreatment:	Not reported
Facility Waste Type:	Not reported
Facility Waste Type 2:	Not reported
Facility Waste Type 3:	Not reported
Facility Waste Type 4:	Not reported
Program:	UST
Program Category1:	TANKS
Program Category2:	TANKS
# Of Programs:	1
WDID:	9 000198N91

Map ID
Direction
Distance
Elevation

MAP FINDINGS

Site

Database(s)

EDR ID Number
EPA ID Number

THRIFTY OIL COMPANY (Continued)

S105024327

Reg Measure Id:	160977
Reg Measure Type:	Unregulated
Region:	9
Order #:	Not reported
Npdes# CA#:	Not reported
Major-Minor:	Not reported
Npdes Type:	Not reported
Reclamation:	Not reported
Dredge Fill Fee:	Not reported
301H:	Not reported
Application Fee Amt Received:	Not reported
Status:	Historical
Status Date:	10/27/2011
Effective Date:	Not reported
Expiration/Review Date:	Not reported
Termination Date:	Not reported
WDR Review - Amend:	Not reported
WDR Review - Revise/Renew:	Not reported
WDR Review - Rescind:	Not reported
WDR Review - No Action Required:	Not reported
WDR Review - Pending:	Not reported
WDR Review - Planned:	Not reported
Status Enrollee:	N
Individual/General:	I
Fee Code:	Not reported
Direction/Voice:	Passive
Enforcement Id(EID):	233905
Region:	9
Order / Resolution Number:	UNKNOWN
Enforcement Action Type:	Notice of Violation
Effective Date:	06/18/1999
Adoption/Issuance Date:	Not reported
Achieve Date:	1999-06-21
Termination Date:	06/18/1999
ACL Issuance Date:	Not reported
EPL Issuance Date:	Not reported
Status:	Historical
Title:	Enforcement - 9 000198N91
Description:	Failure to submit a work plan.
Program:	UST
Latest Milestone Completion Date:	1999-06-21
# Of Programs1:	1
Total Assessment Amount:	0
Initial Assessed Amount:	0
Liability \$ Amount:	0
Project \$ Amount:	0
Liability \$ Paid:	0
Project \$ Completed:	0
Total \$ Paid/Completed Amount:	0
Name:	THRIFTY OIL COMPANY
Address:	7974 UNIVESITY AVE
City,State,Zip:	LA MESA, CA
Region:	9
Facility Id:	264465
Agency Name:	Thrifty Oil Company
Place Type:	Facility

Map ID
Direction
Distance
Elevation

MAP FINDINGS

Site

Database(s)

EDR ID Number
EPA ID Number

THRIFTY OIL COMPANY (Continued)

S105024327

Place Subtype:	Not reported
Facility Type:	All other facilities
Agency Type:	Privately-Owned Business
# Of Agencies:	1
Place Latitude:	Not reported
Place Longitude:	Not reported
SIC Code 1:	5541
SIC Desc 1:	Gasoline Service Stations
SIC Code 2:	Not reported
SIC Desc 2:	Not reported
SIC Code 3:	Not reported
SIC Desc 3:	Not reported
NAICS Code 1:	Not reported
NAICS Desc 1:	Not reported
NAICS Code 2:	Not reported
NAICS Desc 2:	Not reported
NAICS Code 3:	Not reported
NAICS Desc 3:	Not reported
# Of Places:	1
Source Of Facility:	Reg Meas
Design Flow:	Not reported
Threat To Water Quality:	Not reported
Complexity:	Not reported
Pretreatment:	Not reported
Facility Waste Type:	Not reported
Facility Waste Type 2:	Not reported
Facility Waste Type 3:	Not reported
Facility Waste Type 4:	Not reported
Program:	UST
Program Category1:	TANKS
Program Category2:	TANKS
# Of Programs:	1
WDID:	9 000198N91
Reg Measure Id:	160977
Reg Measure Type:	Unregulated
Region:	9
Order #:	Not reported
Npdes# CA#:	Not reported
Major-Minor:	Not reported
Npdes Type:	Not reported
Reclamation:	Not reported
Dredge Fill Fee:	Not reported
301H:	Not reported
Application Fee Amt Received:	Not reported
Status:	Historical
Status Date:	10/27/2011
Effective Date:	Not reported
Expiration/Review Date:	Not reported
Termination Date:	Not reported
WDR Review - Amend:	Not reported
WDR Review - Revise/Renew:	Not reported
WDR Review - Rescind:	Not reported
WDR Review - No Action Required:	Not reported
WDR Review - Pending:	Not reported
WDR Review - Planned:	Not reported
Status Enrollee:	N
Individual/General:	I

Map ID
Direction
Distance
Elevation

MAP FINDINGS

Site

Database(s)

EDR ID Number
EPA ID Number

THRIFTY OIL COMPANY (Continued)

S105024327

Fee Code: Not reported
Direction/Voice: Passive
Enforcement Id(EID): 220637
Region: 9
Order / Resolution Number: LT910529
Enforcement Action Type: Clean-up and Abatement Order
Effective Date: 05/29/1991
Adoption/Issuance Date: Not reported
Achieve Date: Not reported
Termination Date: Not reported
ACL Issuance Date: Not reported
EPL Issuance Date: Not reported
Status: Historical
Title: Enforcement - 9 000198N91
Description: UNKNOWN
Program: UST
Latest Milestone Completion Date: Not reported
Of Programs1: 1
Total Assessment Amount: 0
Initial Assessed Amount: 0
Liability \$ Amount: 0
Project \$ Amount: 0
Liability \$ Paid: 0
Project \$ Completed: 0
Total \$ Paid/Completed Amount: 0

HIST CORTESE:

edr_fname: THRIFTY OIL COMPANY
edr_fadd1: 7974 UNIVESITY
City,State,Zip: LA MESA, CA
Region: CORTESE
Facility County Code: 37
Reg By: WBC&D
Reg Id: 9 000198N91

M69 **ARCO #9596**
West **7974 UNIVERSITY AVENUE**
1/8-1/4 **LA MESA, CA 91941**
0.241 mi.
1275 ft. **Site 5 of 11 in cluster M**

Relative:
Lower

Actual:
522 ft.

LUST:

Name: ARCO #9596
Address: 7974 UNIVERSITY AVENUE
City,State,Zip: LA MESA, CA 91941
Lead Agency: SAN DIEGO RWQCB (REGION 9)
Case Type: LUST Cleanup Site
Geo Track: http://geotracker.waterboards.ca.gov/profile_report.asp?global_id=T10000004288
Global Id: T10000004288
Latitude: 32.765338
Longitude: -117.026397
Status: Completed - Case Closed
Status Date: 07/22/2013
Case Worker: SM
RB Case Number: 9UT4193

LUST **S113113954**
San Diego Co. HMMD **N/A**
CERS HAZ WASTE
CERS TANKS
CHMIRS
HAZNET
CERS

Map ID
Direction
Distance
Elevation

MAP FINDINGS

Site

Database(s)

EDR ID Number
EPA ID Number

ARCO #9596 (Continued)

S113113954

Local Agency: Not reported
File Location: Not reported
Local Case Number: Not reported
Potential Media Affect: Soil, Soil Vapor, Under Investigation
Potential Contaminants of Concern: Gasoline
Site History: The initial site assessment was conducted in June 1986, and consisted of the drilling and sampling of four shallow soil borings near the UST and piping systems. Fuel hydrocarbons were found in the soil samples and in a groundwater sample. Thrifty performed several corrective actions at the site from 1999 to 2010. ARCO leased and operated at the property from 1998 to 2012. Tesero performed a baseline phase II assessment on 7/12/2012, they discovered free product in Boring b-5 at 3 feet bgs. The SDRWQCB opened a new case on ARCO and reopened the Thrifty case until it can be determined if the release is new or old.

LUST:

Global Id: T10000004288
Contact Type: Regional Board Caseworker
Contact Name: SEAN MCCLAIN
Organization Name: SAN DIEGO RWQCB (REGION 9)
Address: 2375 NORTHSIDE DRIVE, SUITE 100
City: SAN DIEGO
Email: sean.mcclain@waterboards.ca.gov
Phone Number: 6195213374

LUST:

Global Id: T10000004288
Action Type: Other
Date: 07/12/2012
Action: Leak Began

Global Id: T10000004288
Action Type: Other
Date: 07/12/2012
Action: Leak Discovery

Global Id: T10000004288
Action Type: Other
Date: 09/16/2012
Action: Leak Reported

LUST:

Global Id: T10000004288
Status: Open - Case Begin Date
Status Date: 07/12/2012

Global Id: T10000004288
Status: Open - Site Assessment
Status Date: 09/26/2012

Global Id: T10000004288
Status: Completed - Case Closed
Status Date: 07/22/2013

Name: THRIFTY OIL COMPANY #158

Map ID
Direction
Distance
Elevation

MAP FINDINGS

Site

Database(s)

EDR ID Number
EPA ID Number

ARCO #9596 (Continued)

S113113954

Address: 7974 UNIVERSITY AVE
City,State,Zip: LA MESA, CA 92041
Lead Agency: SAN DIEGO RWQCB (REGION 9)
Case Type: LUST Cleanup Site
Geo Track: http://geotracker.waterboards.ca.gov/profile_report.asp?global_id=T0607300214
Global Id: T0607300214
Latitude: 32.7652730222826
Longitude: -117.026383280754
Status: Completed - Case Closed
Status Date: 06/19/2013
Case Worker: SM
RB Case Number: 9UT1375
Local Agency: Not reported
File Location: Regional Board
Local Case Number: H20564-002
Potential Media Affect: Other Groundwater (uses other than drinking water)
Potential Contaminants of Concern: Gasoline
Site History: Not reported

LUST:

Global Id: T0607300214
Contact Type: Regional Board Caseworker
Contact Name: SEAN MCCLAIN
Organization Name: SAN DIEGO RWQCB (REGION 9)
Address: 2375 NORTHSIDE DRIVE, SUITE 100
City: SAN DIEGO
Email: sean.mcclain@waterboards.ca.gov
Phone Number: 6195213374

LUST:

Global Id: T0607300214
Action Type: RESPONSE
Date: 07/30/2009
Action: Monitoring Report - Quarterly

Global Id: T0607300214
Action Type: RESPONSE
Date: 07/23/2008
Action: Pilot Study/ Treatability Report

Global Id: T0607300214
Action Type: ENFORCEMENT
Date: 12/07/2006
Action: Verbal Enforcement

Global Id: T0607300214
Action Type: ENFORCEMENT
Date: 11/21/2000
Action: Staff Letter

Global Id: T0607300214
Action Type: ENFORCEMENT
Date: 01/20/2010
Action: Notification - Public Notice of Case Closure

Global Id: T0607300214
Action Type: ENFORCEMENT

Map ID
Direction
Distance
Elevation

MAP FINDINGS

Site

Database(s)

EDR ID Number
EPA ID Number

ARCO #9596 (Continued)

S113113954

Date: 09/28/2009
Action: Clean Up Fund - Case Closure Review Summary Report (RSR)

Global Id: T0607300214
Action Type: RESPONSE
Date: 01/30/2003
Action: Monitoring Report - Quarterly

Global Id: T0607300214
Action Type: RESPONSE
Date: 10/30/2002
Action: Monitoring Report - Quarterly

Global Id: T0607300214
Action Type: ENFORCEMENT
Date: 03/18/2004
Action: Staff Letter

Global Id: T0607300214
Action Type: ENFORCEMENT
Date: 03/04/2004
Action: * Verbal Communication

Global Id: T0607300214
Action Type: ENFORCEMENT
Date: 03/26/2004
Action: * Verbal Communication

Global Id: T0607300214
Action Type: ENFORCEMENT
Date: 02/26/2010
Action: Closure/No Further Action Letter

Global Id: T0607300214
Action Type: Other
Date: 04/28/1989
Action: Leak Discovery

Global Id: T0607300214
Action Type: RESPONSE
Date: 06/30/2003
Action: Remedial Progress Report

Global Id: T0607300214
Action Type: RESPONSE
Date: 07/30/2003
Action: Remedial Progress Report

Global Id: T0607300214
Action Type: RESPONSE
Date: 07/30/2003
Action: Monitoring Report - Quarterly

Global Id: T0607300214
Action Type: RESPONSE
Date: 07/30/2002
Action: Monitoring Report - Quarterly

Map ID
Direction
Distance
Elevation

MAP FINDINGS

Site

Database(s)

EDR ID Number
EPA ID Number

ARCO #9596 (Continued)

S113113954

Global Id:	T0607300214
Action Type:	RESPONSE
Date:	04/30/2003
Action:	Monitoring Report - Quarterly
Global Id:	T0607300214
Action Type:	ENFORCEMENT
Date:	10/30/2006
Action:	Verbal Communication
Global Id:	T0607300214
Action Type:	ENFORCEMENT
Date:	07/05/2005
Action:	* Verbal Communication
Global Id:	T0607300214
Action Type:	ENFORCEMENT
Date:	09/24/2007
Action:	Verbal Enforcement
Global Id:	T0607300214
Action Type:	ENFORCEMENT
Date:	08/26/2004
Action:	Site Visit / Inspection / Sampling
Global Id:	T0607300214
Action Type:	ENFORCEMENT
Date:	09/17/2004
Action:	Staff Letter
Global Id:	T0607300214
Action Type:	ENFORCEMENT
Date:	05/20/2004
Action:	* Verbal Communication
Global Id:	T0607300214
Action Type:	ENFORCEMENT
Date:	12/15/2004
Action:	Staff Letter
Global Id:	T0607300214
Action Type:	ENFORCEMENT
Date:	03/08/2006
Action:	* Verbal Communication
Global Id:	T0607300214
Action Type:	ENFORCEMENT
Date:	08/10/2005
Action:	Staff Letter - #R9-2005-0214
Global Id:	T0607300214
Action Type:	ENFORCEMENT
Date:	08/05/2005
Action:	* Verbal Communication
Global Id:	T0607300214
Action Type:	ENFORCEMENT

Map ID
Direction
Distance
Elevation

MAP FINDINGS

Site

Database(s)

EDR ID Number
EPA ID Number

ARCO #9596 (Continued)

S113113954

Date:	03/18/2005
Action:	Meeting
Global Id:	T0607300214
Action Type:	RESPONSE
Date:	10/30/2003
Action:	Monitoring Report - Quarterly
Global Id:	T0607300214
Action Type:	RESPONSE
Date:	04/30/2004
Action:	Monitoring Report - Quarterly
Global Id:	T0607300214
Action Type:	RESPONSE
Date:	04/12/2004
Action:	Other Report / Document
Global Id:	T0607300214
Action Type:	RESPONSE
Date:	03/30/2004
Action:	Other Report / Document
Global Id:	T0607300214
Action Type:	RESPONSE
Date:	01/30/2005
Action:	Monitoring Report - Quarterly
Global Id:	T0607300214
Action Type:	RESPONSE
Date:	07/30/2004
Action:	Monitoring Report - Quarterly
Global Id:	T0607300214
Action Type:	ENFORCEMENT
Date:	12/11/2006
Action:	Verbal Enforcement
Global Id:	T0607300214
Action Type:	ENFORCEMENT
Date:	03/28/2007
Action:	Verbal Enforcement
Global Id:	T0607300214
Action Type:	ENFORCEMENT
Date:	06/21/2005
Action:	Site Visit / Inspection / Sampling
Global Id:	T0607300214
Action Type:	ENFORCEMENT
Date:	11/14/2005
Action:	* Verbal Communication
Global Id:	T0607300214
Action Type:	ENFORCEMENT
Date:	08/24/2005
Action:	* Verbal Communication

Map ID
Direction
Distance
Elevation

MAP FINDINGS

Site

Database(s)

EDR ID Number
EPA ID Number

ARCO #9596 (Continued)

S113113954

Global Id: T0607300214
Action Type: ENFORCEMENT
Date: 08/23/2005
Action: * Verbal Communication

Global Id: T0607300214
Action Type: ENFORCEMENT
Date: 08/08/2005
Action: * Verbal Communication

Global Id: T0607300214
Action Type: ENFORCEMENT
Date: 09/12/2007
Action: Verbal Enforcement

Global Id: T0607300214
Action Type: ENFORCEMENT
Date: 09/14/2007
Action: Verbal Enforcement

Global Id: T0607300214
Action Type: ENFORCEMENT
Date: 11/02/2005
Action: * Verbal Communication

Global Id: T0607300214
Action Type: ENFORCEMENT
Date: 08/03/2005
Action: * Verbal Communication

Global Id: T0607300214
Action Type: ENFORCEMENT
Date: 06/11/2008
Action: * No Action

Global Id: T0607300214
Action Type: ENFORCEMENT
Date: 02/08/2006
Action: * Verbal Communication

Global Id: T0607300214
Action Type: ENFORCEMENT
Date: 01/12/2006
Action: * Verbal Communication

Global Id: T0607300214
Action Type: ENFORCEMENT
Date: 05/15/2006
Action: Verbal Communication

Global Id: T0607300214
Action Type: ENFORCEMENT
Date: 11/15/2005
Action: * Verbal Communication

Global Id: T0607300214
Action Type: ENFORCEMENT

Map ID
Direction
Distance
Elevation

MAP FINDINGS

Site

Database(s)

EDR ID Number
EPA ID Number

ARCO #9596 (Continued)

S113113954

Date:	12/22/2006
Action:	Verbal Enforcement
Global Id:	T0607300214
Action Type:	ENFORCEMENT
Date:	11/14/2006
Action:	Verbal Communication
Global Id:	T0607300214
Action Type:	ENFORCEMENT
Date:	12/08/2006
Action:	Verbal Enforcement
Global Id:	T0607300214
Action Type:	ENFORCEMENT
Date:	07/01/2005
Action:	Site Visit / Inspection / Sampling
Global Id:	T0607300214
Action Type:	RESPONSE
Date:	04/12/2004
Action:	Other Workplan
Global Id:	T0607300214
Action Type:	RESPONSE
Date:	01/31/2005
Action:	Other Report / Document
Global Id:	T0607300214
Action Type:	RESPONSE
Date:	10/30/2007
Action:	Monitoring Report - Quarterly
Global Id:	T0607300214
Action Type:	RESPONSE
Date:	11/30/2007
Action:	Other Report / Document
Global Id:	T0607300214
Action Type:	RESPONSE
Date:	10/30/2005
Action:	Monitoring Report - Quarterly
Global Id:	T0607300214
Action Type:	ENFORCEMENT
Date:	05/29/1991
Action:	Clean-up and Abatement Order - #91-44
Global Id:	T0607300214
Action Type:	ENFORCEMENT
Date:	07/17/2006
Action:	Verbal Communication
Global Id:	T0607300214
Action Type:	ENFORCEMENT
Date:	09/20/2007
Action:	Verbal Enforcement

Map ID
Direction
Distance
Elevation

MAP FINDINGS

Site

Database(s)

EDR ID Number
EPA ID Number

ARCO #9596 (Continued)

S113113954

Global Id:	T0607300214
Action Type:	ENFORCEMENT
Date:	12/20/2007
Action:	Verbal Enforcement
Global Id:	T0607300214
Action Type:	ENFORCEMENT
Date:	12/06/2006
Action:	Verbal Enforcement
Global Id:	T0607300214
Action Type:	ENFORCEMENT
Date:	02/05/2007
Action:	Verbal Enforcement
Global Id:	T0607300214
Action Type:	ENFORCEMENT
Date:	02/06/2007
Action:	Verbal Enforcement
Global Id:	T0607300214
Action Type:	ENFORCEMENT
Date:	03/02/2007
Action:	Technical Correspondence / Assistance / Other
Global Id:	T0607300214
Action Type:	Other
Date:	04/28/1989
Action:	Leak Stopped
Global Id:	T0607300214
Action Type:	RESPONSE
Date:	03/30/2005
Action:	Corrective Action Plan / Remedial Action Plan
Global Id:	T0607300214
Action Type:	RESPONSE
Date:	07/30/2007
Action:	Monitoring Report - Quarterly
Global Id:	T0607300214
Action Type:	RESPONSE
Date:	04/30/2005
Action:	Monitoring Report - Quarterly
Global Id:	T0607300214
Action Type:	RESPONSE
Date:	04/30/2006
Action:	Monitoring Report - Quarterly
Global Id:	T0607300214
Action Type:	RESPONSE
Date:	03/15/2013
Action:	Request for Closure - Regulator Responded
Global Id:	T0607300214
Action Type:	REMEDIATION

Map ID
Direction
Distance
Elevation

MAP FINDINGS

Site

Database(s)

EDR ID Number
EPA ID Number

ARCO #9596 (Continued)

S113113954

Date: 12/10/2002
Action: In Situ Physical/Chemical Treatment (other than SVE)

Global Id: T0607300214
Action Type: ENFORCEMENT
Date: 06/23/2005
Action: * Verbal Communication

Global Id: T0607300214
Action Type: ENFORCEMENT
Date: 06/24/2005
Action: * Verbal Communication

Global Id: T0607300214
Action Type: ENFORCEMENT
Date: 05/29/1991
Action: * Historical Enforcement

Global Id: T0607300214
Action Type: ENFORCEMENT
Date: 06/21/2005
Action: Site Visit / Inspection / Sampling

Global Id: T0607300214
Action Type: RESPONSE
Date: 01/30/2007
Action: Monitoring Report - Quarterly

Global Id: T0607300214
Action Type: RESPONSE
Date: 07/30/2005
Action: Monitoring Report - Quarterly

Global Id: T0607300214
Action Type: RESPONSE
Date: 01/30/2006
Action: Monitoring Report - Quarterly

Global Id: T0607300214
Action Type: RESPONSE
Date: 09/01/2004
Action: Other Report / Document

Global Id: T0607300214
Action Type: RESPONSE
Date: 08/30/2006
Action: CAP/RAP - Other Report

Global Id: T0607300214
Action Type: ENFORCEMENT
Date: 03/10/2005
Action: * Verbal Communication

Global Id: T0607300214
Action Type: ENFORCEMENT
Date: 10/12/2005
Action: * Verbal Communication

Map ID
Direction
Distance
Elevation

MAP FINDINGS

Site

Database(s)

EDR ID Number
EPA ID Number

ARCO #9596 (Continued)

S113113954

Global Id:	T0607300214
Action Type:	ENFORCEMENT
Date:	10/31/2002
Action:	* No Action
Global Id:	T0607300214
Action Type:	ENFORCEMENT
Date:	05/14/2001
Action:	Staff Letter
Global Id:	T0607300214
Action Type:	ENFORCEMENT
Date:	03/06/2008
Action:	Verbal Enforcement
Global Id:	T0607300214
Action Type:	ENFORCEMENT
Date:	12/09/2005
Action:	* Verbal Communication
Global Id:	T0607300214
Action Type:	ENFORCEMENT
Date:	03/02/2007
Action:	Meeting
Global Id:	T0607300214
Action Type:	ENFORCEMENT
Date:	08/09/2007
Action:	Verbal Enforcement
Global Id:	T0607300214
Action Type:	ENFORCEMENT
Date:	01/09/2004
Action:	Staff Letter - #R9-2004-0020
Global Id:	T0607300214
Action Type:	ENFORCEMENT
Date:	04/30/2013
Action:	Notification - Fee Title Owners Notice
Global Id:	T0607300214
Action Type:	Other
Date:	04/28/1989
Action:	Leak Reported
Global Id:	T0607300214
Action Type:	RESPONSE
Date:	11/30/2006
Action:	Other Report / Document
Global Id:	T0607300214
Action Type:	RESPONSE
Date:	07/31/2006
Action:	Monitoring Report - Quarterly
Global Id:	T0607300214
Action Type:	RESPONSE

Map ID
Direction
Distance
Elevation

MAP FINDINGS

Site

Database(s)

EDR ID Number
EPA ID Number

ARCO #9596 (Continued)

S113113954

Date:	10/30/2006
Action:	Monitoring Report - Quarterly
Global Id:	T0607300214
Action Type:	ENFORCEMENT
Date:	08/23/2006
Action:	Technical Correspondence / Assistance / Other
Global Id:	T0607300214
Action Type:	ENFORCEMENT
Date:	03/27/2007
Action:	Verbal Enforcement
Global Id:	T0607300214
Action Type:	ENFORCEMENT
Date:	03/23/2004
Action:	Staff Letter
Global Id:	T0607300214
Action Type:	ENFORCEMENT
Date:	08/20/2004
Action:	* Verbal Communication
Global Id:	T0607300214
Action Type:	ENFORCEMENT
Date:	03/14/2008
Action:	Verbal Enforcement
Global Id:	T0607300214
Action Type:	ENFORCEMENT
Date:	08/15/2005
Action:	* Verbal Communication
Global Id:	T0607300214
Action Type:	RESPONSE
Date:	04/30/2007
Action:	Monitoring Report - Quarterly
Global Id:	T0607300214
Action Type:	RESPONSE
Date:	08/31/2007
Action:	Interim Remedial Action Report
Global Id:	T0607300214
Action Type:	ENFORCEMENT
Date:	02/11/2009
Action:	Technical Correspondence / Assistance / Other
Global Id:	T0607300214
Action Type:	ENFORCEMENT
Date:	06/19/2013
Action:	Closure/No Further Action Letter
Global Id:	T0607300214
Action Type:	RESPONSE
Date:	06/23/2009
Action:	Other Report / Document

Map ID
Direction
Distance
Elevation

MAP FINDINGS

Site

Database(s)

EDR ID Number
EPA ID Number

ARCO #9596 (Continued)

S113113954

Global Id: T0607300214
Action Type: RESPONSE
Date: 01/30/2008
Action: Monitoring Report - Quarterly

Global Id: T0607300214
Action Type: RESPONSE
Date: 10/30/2004
Action: Monitoring Report - Quarterly

LUST:

Global Id: T0607300214
Status: Open - Case Begin Date
Status Date: 04/28/1989

Global Id: T0607300214
Status: Open - Site Assessment
Status Date: 04/28/1989

Global Id: T0607300214
Status: Open - Verification Monitoring
Status Date: 07/30/2000

Global Id: T0607300214
Status: Open - Verification Monitoring
Status Date: 10/30/2000

Global Id: T0607300214
Status: Open - Site Assessment
Status Date: 11/21/2000

Global Id: T0607300214
Status: Open - Remediation
Status Date: 12/15/2000

Global Id: T0607300214
Status: Open - Verification Monitoring
Status Date: 01/30/2001

Global Id: T0607300214
Status: Open - Remediation
Status Date: 02/28/2001

Global Id: T0607300214
Status: Open - Verification Monitoring
Status Date: 04/30/2001

Global Id: T0607300214
Status: Open - Verification Monitoring
Status Date: 07/30/2001

Global Id: T0607300214
Status: Open - Verification Monitoring
Status Date: 10/26/2001

Global Id: T0607300214
Status: Open - Site Assessment

Map ID
Direction
Distance
Elevation

MAP FINDINGS

Site

Database(s)

EDR ID Number
EPA ID Number

ARCO #9596 (Continued)

S113113954

Status Date:	11/13/2001
Global Id:	T0607300214
Status:	Open - Remediation
Status Date:	12/14/2001
Global Id:	T0607300214
Status:	Open - Verification Monitoring
Status Date:	01/29/2002
Global Id:	T0607300214
Status:	Open - Remediation
Status Date:	03/08/2002
Global Id:	T0607300214
Status:	Open - Verification Monitoring
Status Date:	04/12/2002
Global Id:	T0607300214
Status:	Open - Verification Monitoring
Status Date:	07/30/2002
Global Id:	T0607300214
Status:	Open - Remediation
Status Date:	09/09/2002
Global Id:	T0607300214
Status:	Open - Verification Monitoring
Status Date:	09/30/2002
Global Id:	T0607300214
Status:	Open - Remediation
Status Date:	12/16/2002
Global Id:	T0607300214
Status:	Open - Remediation
Status Date:	03/10/2003
Global Id:	T0607300214
Status:	Open - Remediation
Status Date:	04/06/2003
Global Id:	T0607300214
Status:	Open - Verification Monitoring
Status Date:	04/16/2003
Global Id:	T0607300214
Status:	Open - Remediation
Status Date:	06/09/2003
Global Id:	T0607300214
Status:	Open - Remediation
Status Date:	07/16/2003
Global Id:	T0607300214
Status:	Open - Remediation
Status Date:	09/24/2003

Map ID
Direction
Distance
Elevation

MAP FINDINGS

Site

Database(s)

EDR ID Number
EPA ID Number

ARCO #9596 (Continued)

S113113954

Global Id:	T0607300214
Status:	Open - Remediation
Status Date:	10/29/2003
Global Id:	T0607300214
Status:	Open - Remediation
Status Date:	12/03/2003
Global Id:	T0607300214
Status:	Open - Remediation
Status Date:	12/24/2003
Global Id:	T0607300214
Status:	Open - Remediation
Status Date:	01/20/2004
Global Id:	T0607300214
Status:	Open - Remediation
Status Date:	02/02/2004
Global Id:	T0607300214
Status:	Open - Remediation
Status Date:	03/02/2004
Global Id:	T0607300214
Status:	Open - Remediation
Status Date:	04/05/2004
Global Id:	T0607300214
Status:	Open - Remediation
Status Date:	05/04/2004
Global Id:	T0607300214
Status:	Open - Remediation
Status Date:	05/11/2004
Global Id:	T0607300214
Status:	Open - Remediation
Status Date:	05/12/2004
Global Id:	T0607300214
Status:	Open - Remediation
Status Date:	07/01/2004
Global Id:	T0607300214
Status:	Open - Remediation
Status Date:	07/09/2004
Global Id:	T0607300214
Status:	Open - Remediation
Status Date:	07/23/2004
Global Id:	T0607300214
Status:	Open - Site Assessment
Status Date:	07/28/2004
Global Id:	T0607300214

Map ID
Direction
Distance
Elevation

MAP FINDINGS

Site

Database(s)

EDR ID Number
EPA ID Number

ARCO #9596 (Continued)

S113113954

Status:	Open - Remediation
Status Date:	08/05/2004
Global Id:	T0607300214
Status:	Open - Site Assessment
Status Date:	08/18/2004
Global Id:	T0607300214
Status:	Open - Remediation
Status Date:	08/24/2004
Global Id:	T0607300214
Status:	Open - Remediation
Status Date:	09/21/2004
Global Id:	T0607300214
Status:	Open - Remediation
Status Date:	10/04/2004
Global Id:	T0607300214
Status:	Open - Remediation
Status Date:	10/27/2004
Global Id:	T0607300214
Status:	Open - Remediation
Status Date:	11/15/2004
Global Id:	T0607300214
Status:	Open - Remediation
Status Date:	12/06/2004
Global Id:	T0607300214
Status:	Open - Remediation
Status Date:	01/12/2005
Global Id:	T0607300214
Status:	Open - Remediation
Status Date:	01/28/2005
Global Id:	T0607300214
Status:	Open - Remediation
Status Date:	01/29/2005
Global Id:	T0607300214
Status:	Open - Remediation
Status Date:	03/04/2005
Global Id:	T0607300214
Status:	Open - Remediation
Status Date:	04/11/2005
Global Id:	T0607300214
Status:	Open - Remediation
Status Date:	04/12/2005
Global Id:	T0607300214
Status:	Open - Remediation

Map ID
Direction
Distance
Elevation

MAP FINDINGS

Site

Database(s)

EDR ID Number
EPA ID Number

ARCO #9596 (Continued)

S113113954

Status Date:	05/09/2005
Global Id:	T0607300214
Status:	Open - Remediation
Status Date:	05/10/2005
Global Id:	T0607300214
Status:	Open - Remediation
Status Date:	06/10/2005
Global Id:	T0607300214
Status:	Open - Remediation
Status Date:	06/13/2005
Global Id:	T0607300214
Status:	Open - Remediation
Status Date:	07/12/2005
Global Id:	T0607300214
Status:	Open - Remediation
Status Date:	08/02/2005
Global Id:	T0607300214
Status:	Open - Remediation
Status Date:	10/04/2005
Global Id:	T0607300214
Status:	Open - Remediation
Status Date:	11/09/2005
Global Id:	T0607300214
Status:	Open - Remediation
Status Date:	12/01/2005
Global Id:	T0607300214
Status:	Open - Remediation
Status Date:	01/05/2006
Global Id:	T0607300214
Status:	Open - Remediation
Status Date:	02/01/2006
Global Id:	T0607300214
Status:	Open - Remediation
Status Date:	03/01/2006
Global Id:	T0607300214
Status:	Open - Remediation
Status Date:	04/06/2006
Global Id:	T0607300214
Status:	Open - Remediation
Status Date:	05/09/2006
Global Id:	T0607300214
Status:	Open - Remediation
Status Date:	06/08/2006

Map ID
Direction
Distance
Elevation

MAP FINDINGS

Site

Database(s)

EDR ID Number
EPA ID Number

ARCO #9596 (Continued)

S113113954

Global Id:	T0607300214
Status:	Open - Remediation
Status Date:	07/07/2006
Global Id:	T0607300214
Status:	Open - Remediation
Status Date:	08/11/2006
Global Id:	T0607300214
Status:	Open - Remediation
Status Date:	09/07/2006
Global Id:	T0607300214
Status:	Open - Remediation
Status Date:	10/10/2006
Global Id:	T0607300214
Status:	Open - Remediation
Status Date:	11/30/2006
Global Id:	T0607300214
Status:	Open - Remediation
Status Date:	12/15/2006
Global Id:	T0607300214
Status:	Open - Remediation
Status Date:	12/16/2006
Global Id:	T0607300214
Status:	Open - Remediation
Status Date:	01/10/2007
Global Id:	T0607300214
Status:	Open - Remediation
Status Date:	01/26/2007
Global Id:	T0607300214
Status:	Open - Remediation
Status Date:	02/09/2007
Global Id:	T0607300214
Status:	Completed - Case Closed
Status Date:	02/26/2010
Global Id:	T0607300214
Status:	Open - Reopen Case
Status Date:	09/17/2012
Global Id:	T0607300214
Status:	Open - Site Assessment
Status Date:	09/17/2012
Global Id:	T0607300214
Status:	Completed - Case Closed
Status Date:	06/19/2013

Map ID
Direction
Distance
Elevation

MAP FINDINGS

Site

Database(s)

EDR ID Number
EPA ID Number

ARCO #9596 (Continued)

S113113954

HMMD SAN DIEGO:

Name: TESORO (USA) 63158
Address: 7974 UNIVERSITY AVE
City,State,Zip: LA MESA, CA 91942
Permit Number: Not reported
Business Type: Not reported
EPA Id Number: CAL000373506
APN: Not reported
Last HMMD Inspection: Not reported
Facility Telephone: 619-461-2364
Permit Status: Permit Renewed
Permit Expiration: Not reported
Date Last Updated: 06/29/2018
Facility Owner: Not reported
Facility Mailing Address: 19100 RIDGEWOOD PKWY, MS: TX1-022, SAN ANTONIO, TX 78259
Facility Mailing City: Not reported
Facility Mailing State: Not reported
Facility Mailing Zip: Not reported
UST Owner: Y
Handle Regulated Hazmat: Not reported
Own Or Operate UST: Not reported
Subject To APSA: Not reported
Generate Haz Waste: Y
Treat Haz Waste: N
Generate Medical Waste: Not reported

Inspection Violation:

Record ID: DEH2012-HUPFP-217061
Permit Status: Permit Renewed
Active Permit: Y
Facility Id Number: 37-000-217061
Program Element: Underground Storage Tank
Inspection Type: Routine
Inspection Number: 5140277
Return To Compliance Date: Not reported
Nov: Not reported
Violation Classification: Not reported
Underground Storage Tank Id: Not reported
Container/Tank Id: Not reported
Last Update: 2019-04-22T10:53:41.000
Inspection Date: 2015-01-30T11:20:00.000
Violation Code: 2030021 Failure to obtain and maintain a valid operation permit from the CUPA. 23 CCR 16 2712(i); HSC 6.7 25284

Record ID: DEH2012-HUPFP-217061
Permit Status: Permit Renewed
Active Permit: Y
Facility Id Number: 37-000-217061
Program Element: Underground Storage Tank
Inspection Type: Routine
Inspection Number: 6065374
Return To Compliance Date: 2019-01-09T00:00:00.000
Nov: No
Violation Classification: Class II
Underground Storage Tank Id: 25593
Container/Tank Id: Not reported
Last Update: 2019-04-22T10:53:41.000

Map ID
Direction
Distance
Elevation

MAP FINDINGS

Site

Database(s)

EDR ID Number
EPA ID Number

ARCO #9596 (Continued)

S113113954

Inspection Date: 2019-01-09T12:27:20.000
Violation Code: 2030036 (TCR 9b) Failure to comply with one or more of the following overfill prevention equipment requirements: 1. Alert the transfer operator when the tank is 90% full by restricting the flow into the tank or triggering an audible and visual alarm; or 2. Restrict delivery of flow to the tank at least 30m before the tank overfills, provided the restriction occurs when the tank is filled to no more than 95% of capacity and activate an audible alarm at least 5m before the tank overfills; or 3. Provide positive shut-off of flow to the tank when the tank is filled to no more than 95% of capacity; or 4. Provide positive shut-off of flow to the tank so that none of the fittings located on the top of the tank are exposed to product due to overfilling. 5. Install/retrofit overfill prevention equipment that does not use flow restrictors on vent piping to meet overfill prevention equipment requirements when the overfill prevention equipment is installed, repaired, or replaced on and after October 1, 2018. 6. For USTs installed before October 1, 2018, perform an inspection by October 13, 2018 and every 36 months thereafter. 7. For USTs installed on and after October 1, 2018, perform an inspection at installation and every 36 months thereafter. 8. Inspected within 30 days after a repair to the overfill prevention equipment. 9. Inspected using an applicable manufacturer guidelines, industry codes, engineering standards, or a method approved by a professional engineer. 10. Inspected by a certified UST service technician. 11. Maintain records of overfill prevention equipment inspection for 36 months. 23 CCR 2635(c)(1), 2635(d), 2637.2(a-c), 2665, 2712(b)(1)(G)

Record ID: DEH2012-HUPFP-217061
Permit Status: Permit Renewed
Active Permit: Y
Facility Id Number: 37-000-217061
Program Element: Hazardous Materials Release Response Plans
Inspection Type: Routine
Inspection Number: 5574712
Return To Compliance Date: 2017-03-14T00:00:00.000
Nov: No
Violation Classification: Minor
Underground Storage Tank Id: Not reported
Container/Tank Id: Not reported
Last Update: 2019-04-22T10:53:41.000
Inspection Date: 2017-01-24T12:01:00.000
Violation Code: 1010006 HMBP not updated to reflect inventory changes or facility information. HSC 25508.1(a-e)

Record ID: DEH2012-HUPFP-217061
Permit Status: Permit Renewed
Active Permit: Y
Facility Id Number: 37-000-217061
Program Element: Underground Storage Tank
Inspection Type: Routine
Inspection Number: 4092357
Return To Compliance Date: 2013-02-25T00:00:00.000
Nov: No
Violation Classification: Not reported
Underground Storage Tank Id: 25593
Container/Tank Id: Not reported
Last Update: 2019-04-22T10:53:41.000

Map ID
Direction
Distance
Elevation

MAP FINDINGS

Site

Database(s)

EDR ID Number
EPA ID Number

ARCO #9596 (Continued)

S113113954

Inspection Date: 2013-02-21T17:40:00.000
Violation Code: 2030043 Failure of the leak detection equipment to be properly programmed or properly operated. 23 CCR 16 2632, 2634, 2636, 2666

Record ID: DEH2012-HUPFP-217061
Permit Status: Permit Renewed
Active Permit: Y
Facility Id Number: 37-000-217061
Program Element: Underground Storage Tank
Inspection Type: Routine
Inspection Number: 5140277
Return To Compliance Date: 2015-01-30T00:00:00.000
Nov: No
Violation Classification: Not reported
Underground Storage Tank Id: 255693
Container/Tank Id: Not reported
Last Update: 2019-04-22T10:53:41.000
Inspection Date: 2015-01-30T11:20:00.000
Violation Code: 2030054 Failure to comply with one or more of the following: maintain the spill bucket in good condition, containment free of debris/liquid, and/or to remove the contents of the spill bucket when a release/leak/spill was observed. 23 CCR 16 2635(b), 2715(c)(2).

Record ID: DEH2012-HUPFP-217061
Permit Status: Permit Renewed
Active Permit: Y
Facility Id Number: 37-000-217061
Program Element: Underground Storage Tank
Inspection Type: Routine
Inspection Number: 5831740
Return To Compliance Date: 2018-01-16T00:00:00.000
Nov: No
Violation Classification: Class II
Underground Storage Tank Id: 25593
Container/Tank Id: Not reported
Last Update: 2019-04-22T10:53:41.000
Inspection Date: 2018-01-16T15:41:15.000
Violation Code: 2030018 (RD) Failure of the double-walled pressurized piping to be continuously monitored with a system that activates an audible and visual alarm or stops flow at dispenser when a leak is detected. 23 CCR 2636(f)(1)

UST DTL:

Record ID: DEH2012-HUPFP-217061
Permit Status: Permit Renewed
Active Permit: Y
Facility Id Number: 37-000-217061
Facility Type (Ust Facility): Motor Vehicle Fueling
Tank Owner Name: TESORO REFINING & MARKETING COMPANY LLC
Tankid: 25593
Tank Status: Active
Date Ust Permanently Closed: Not reported
Tank Use: Motor Vehicle Fueling
Piping System Type: Pressure
Last Updated: 2019-04-22T10:53:41.000
Tank Capacityin Gallons: 20000
Tank Contents: Regular Unleaded

Map ID
Direction
Distance
Elevation

MAP FINDINGS

Site

Database(s)

EDR ID Number
EPA ID Number

ARCO #9596 (Continued)

S113113954

Type Of Tank: Double Wall

Record ID: DEH2012-HUPFP-217061
Permit Status: Permit Renewed
Active Permit: Y
Facility Id Number: 37-000-217061
Facility Type (Ust Facility): Motor Vehicle Fueling
Tank Owner Name: TESORO REFINING & MARKETING COMPANY LLC
Tankid: 25594
Tank Status: Active
Date Ust Permanently Closed: Not reported
Tank Use: Motor Vehicle Fueling
Piping System Type: Pressure
Last Updated: 2019-04-22T10:53:41.000
Tank Capacityin Gallons: 10000
Tank Contents: Regular Unleaded
Type Of Tank: Double Wall

Record ID: DEH2012-HUPFP-217061
Permit Status: Permit Renewed
Active Permit: Y
Facility Id Number: 37-000-217061
Facility Type (Ust Facility): Motor Vehicle Fueling
Tank Owner Name: TESORO REFINING & MARKETING COMPANY LLC
Tankid: 25595
Tank Status: Active
Date Ust Permanently Closed: Not reported
Tank Use: Motor Vehicle Fueling
Piping System Type: Pressure
Last Updated: 2019-04-22T10:53:41.000
Tank Capacityin Gallons: 10000
Tank Contents: Premium Unleaded
Type Of Tank: Double Wall

Waste and Materials:

Record ID: DEH2012-HUPFP-217061
Permit Status: Permit Renewed
Active Permit: Y
Child Record Id: DEH2017-HCHEM-0127932
Trade Secret: N
Hazardous Material Type: Pure
Last Updated: 2017-02-22T01:28:55.000
Chemical Name: GASOLINE
Common Name: GASOLINE (GRADES: REGULAR & PREMIUM)
Case Number: 86290-81-5

Record ID: DEH2012-HUPFP-217061
Permit Status: Permit Renewed
Active Permit: Y
Child Record Id: DEH2017-HWAST-0106827
Trade Secret: N
Hazardous Material Type: Not reported
Last Updated: 2017-02-22T01:28:55.000
Chemical Name: Not reported
Common Name: WASTE ABSORBENT & SPENT DISPENSER FUEL FILTERS
Case Number: Not reported

Map ID
Direction
Distance
Elevation

MAP FINDINGS

Site

Database(s)

EDR ID Number
EPA ID Number

ARCO #9596 (Continued)

S113113954

Record ID: DEH2012-HUPFP-217061
Permit Status: Permit Renewed
Active Permit: Y
Child Record Id: DEH2017-HWAST-0106828
Trade Secret: N
Hazardous Material Type: Not reported
Last Updated: 2017-02-22T01:28:55.000
Chemical Name: Not reported
Common Name: SUMP WASTE CLEAN-UP, TEST WATER
Case Number: Not reported

Record ID: DEH2012-HUPFP-217061
Permit Status: Permit Renewed
Active Permit: Y
Child Record Id: DEH2018-HWAST-0162172
Trade Secret: N
Hazardous Material Type: Not reported
Last Updated: 2019-04-22T10:53:41.000
Chemical Name: Not reported
Common Name: WASTE ABSORBENT & SPENT DISPENSER FUEL FILTERS
Case Number: Not reported

Record ID: DEH2012-HUPFP-217061
Permit Status: Permit Renewed
Active Permit: Y
Child Record Id: DEH2018-HWAST-0162173
Trade Secret: N
Hazardous Material Type: Not reported
Last Updated: 2019-04-22T10:53:41.000
Chemical Name: Not reported
Common Name: SUMP WASTE CLEAN-UP, TEST WATER
Case Number: Not reported

Record ID: DEH2012-HUPFP-217061
Permit Status: Permit Renewed
Active Permit: Y
Child Record Id: DEH2018-HCHEM-0187309
Trade Secret: N
Hazardous Material Type: Pure
Last Updated: 2019-04-22T10:53:41.000
Chemical Name: GASOLINE
Common Name: GASOLINE (GRADES: REGULAR & PREMIUM)
Case Number: 86290-81-5

Record ID: DEH2012-HUPFP-217061
Permit Status: Permit Renewed
Active Permit: Y
Child Record Id: DEH2018-HCHEM-0187310
Trade Secret: N
Hazardous Material Type: Pure
Last Updated: 2019-04-22T10:53:41.000
Chemical Name: CARBON DIOXIDE
Common Name: CARBON DIOXIDE, REFRIGERATED LIQUID
Case Number: 124-38-9

Record ID: DEH2012-HUPFP-217061
Permit Status: Permit Renewed

Map ID
Direction
Distance
Elevation

MAP FINDINGS

Site

Database(s)

EDR ID Number
EPA ID Number

ARCO #9596 (Continued)

S113113954

Active Permit: Y
Child Record Id: DEH2017-HCHEM-0151770
Trade Secret: N
Hazardous Material Type: Pure
Last Updated: 2018-05-22T01:03:20.000
Chemical Name: GASOLINE
Common Name: GASOLINE (GRADES: REGULAR & PREMIUM)
Case Number: 86290-81-5

Record ID: DEH2012-HUPFP-217061
Permit Status: Permit Renewed
Active Permit: Y
Child Record Id: DEH2017-HCHEM-0151771
Trade Secret: N
Hazardous Material Type: Pure
Last Updated: 2018-05-22T01:03:20.000
Chemical Name: CARBON DIOXIDE
Common Name: CARBON DIOXIDE, REFRIGERATED LIQUID
Case Number: 124-38-9

Record ID: DEH2012-HUPFP-217061
Permit Status: Permit Renewed
Active Permit: Y
Child Record Id: DEH2017-HWAST-0130235
Trade Secret: N
Hazardous Material Type: Not reported
Last Updated: 2018-05-22T01:03:21.000
Chemical Name: Not reported
Common Name: WASTE ABSORBENT & SPENT DISPENSER FUEL FILTERS
Case Number: Not reported

Record ID: DEH2012-HUPFP-217061
Permit Status: Permit Renewed
Active Permit: Y
Child Record Id: DEH2017-HWAST-0130236
Trade Secret: N
Hazardous Material Type: Not reported
Last Updated: 2018-05-22T01:03:21.000
Chemical Name: Not reported
Common Name: SUMP WASTE CLEAN-UP, TEST WATER
Case Number: Not reported

Name: TESORO (USA) # 63158
Address: 7974 UNIVERSITY AV
City,State,Zip: LA MESA, CA 91941
Permit Number: 217061
Business Type: 6HK28
EPA Id Number: CAL000225568
APN: 470-340-13-00
Last HMMD Inspection: Not reported
Facility Telephone: 619-469-2310
Permit Status: TEMP
Permit Expiration: 09/30/2013
Date Last Updated: 11/02/2012
Facility Owner: TESORO REFINING & MARKETING CO LLC
Facility Mailing Address: Not reported

Map ID
Direction
Distance
Elevation

MAP FINDINGS

Site

Database(s)

EDR ID Number
EPA ID Number

ARCO #9596 (Continued)

S113113954

Facility Mailing City: Not reported
Facility Mailing State: Not reported
Facility Mailing Zip: Not reported
UST Owner: Not reported
Handle Regulated Hazmat: Y
Own Or Operate UST: Not reported
Subject To APSA: Not reported
Generate Haz Waste: Y
Treat Haz Waste: Not reported
Generate Medical Waste: Not reported

Inventory Active Permits (not SQG Medical):

Permit Number: 217061
Update Date: 11/02/2012
Case Number: 8006-61-9
Name: REGULAR UNLEADED
Other Information: UNDERGROUND TANK 120564 T006
Material Waste: Material
Hazardous Categories 1: FIRE
Hazardous Categories 2: Not reported

Permit Number: 217061
Update Date: 11/02/2012
Case Number: 8006-61-9
Name: REGULAR UNLEADED
Other Information: UNDERGROUND TANK 120564 T008
Material Waste: Material
Hazardous Categories 1: FIRE
Hazardous Categories 2: Not reported

Permit Number: 217061
Update Date: 11/02/2012
Case Number: 8006-61-9
Name: SUPER UNLEADED
Other Information: UNDERGROUND TANK 120564 T007
Material Waste: Material
Hazardous Categories 1: FIRE
Hazardous Categories 2: Not reported

Permit Number: 217061
Update Date: 11/02/2012
Case Number: Not reported
Name: WASTE 134 AQUEOUS SOL'N W/LESS 10% ORG
Other Information: GASOLINE MIXTURE/ WATER
Material Waste: Waste
Hazardous Categories 1: Not reported
Hazardous Categories 2: Not reported

Permit Number: 217061
Update Date: 11/02/2012
Case Number: Not reported
Name: WASTE 352 ORGANIC SOLIDS (OTHER)
Other Information: USD FUEL FLTRS & ABSRBNT
Material Waste: Waste
Hazardous Categories 1: Not reported
Hazardous Categories 2: Not reported

Map ID
Direction
Distance
Elevation

MAP FINDINGS

Site

Database(s)

EDR ID Number
EPA ID Number

ARCO #9596 (Continued)

S113113954

UST:

UST Name: UNDERGROUND TANK 120564 T001
Last Update: 2012-11-02 14:17:38
Permit Number: 217061
Tank Type: SINGLE WALL
Additional Id: 158-1
Capacity Gallons: 5000
UST Contents: PREMIUM UNLEADED
Other Content Info: PREMIUM UNLEADED
Reg Status: REMOVED
Remove Close Date: 1998-04-30 00:00:00
Year Installed: Not reported
Pipe Type: SINGLE WALL
Delivery System: PRESSURE
Monitor Code: 02
UST Monitor Method: SW TANK SW PRESSURE PIPE W/ RESTRICTIVE LLD W/ SIRS: SIR DATA
ANALYSIS MONTHLY, TANK TEST BIENNIALY, PIPE TEST ANNUALLY

UST Name: UNDERGROUND TANK 120564 T002
Last Update: 2012-11-02 14:17:38
Permit Number: 217061
Tank Type: SINGLE WALL
Additional Id: 158-2
Capacity Gallons: 2000
UST Contents: REGULAR UNLEADED
Other Content Info: REGULAR UNLEADED
Reg Status: REMOVED
Remove Close Date: 1998-04-30 00:00:00
Year Installed: 1975-01-01 00:00:00
Pipe Type: SINGLE WALL
Delivery System: PRESSURE
Monitor Code: 02
UST Monitor Method: SW TANK SW PRESSURE PIPE W/ RESTRICTIVE LLD W/ SIRS: SIR DATA
ANALYSIS MONTHLY, TANK TEST BIENNIALY, PIPE TEST ANNUALLY

UST Name: UNDERGROUND TANK 120564 T003
Last Update: 2012-11-02 14:17:38
Permit Number: 217061
Tank Type: SINGLE WALL
Additional Id: 158-5
Capacity Gallons: 8000
UST Contents: PREMIUM UNLEADED
Other Content Info: PREMIUM UNLEADED
Reg Status: REMOVED
Remove Close Date: Not reported
Year Installed: Not reported
Pipe Type: SINGLE WALL
Delivery System: PRESSURE
Monitor Code: 02
UST Monitor Method: SW TANK SW PRESSURE PIPE W/ RESTRICTIVE LLD W/ SIRS: SIR DATA
ANALYSIS MONTHLY, TANK TEST BIENNIALY, PIPE TEST ANNUALLY

UST Name: UNDERGROUND TANK 120564 T004
Last Update: 2012-11-02 14:17:38
Permit Number: 217061
Tank Type: SINGLE WALL
Additional Id: 158-6

Map ID
Direction
Distance
Elevation

MAP FINDINGS

Site

Database(s)

EDR ID Number
EPA ID Number

ARCO #9596 (Continued)

S113113954

Capacity Gallons:	5000
UST Contents:	PREMIUM UNLEADED
Other Content Info:	PREMIUM UNLEADED
Reg Status:	REMOVED
Remove Close Date:	1998-04-30 00:00:00
Year Installed:	Not reported
Pipe Type:	SINGLE WALL
Delivery System:	PRESSURE
Monitor Code:	02
UST Monitor Method:	SW TANK SW PRESSURE PIPE W/ RESTRICTIVE LLD W/ SIRS: SIR DATA ANALYSIS MONTHLY, TANK TEST BIENNIALY, PIPE TEST ANNUALLY
UST Name:	UNDERGROUND TANK 120564 T005
Last Update:	2012-11-02 14:17:38
Permit Number:	217061
Tank Type:	SINGLE WALL
Additional Id:	158-10
Capacity Gallons:	550
UST Contents:	Not reported
Other Content Info:	WASTE OIL
Reg Status:	REMOVED
Remove Close Date:	1989-04-28 00:00:00
Year Installed:	Not reported
Pipe Type:	Not reported
Delivery System:	Not reported
Monitor Code:	07
UST Monitor Method:	SW TANK SW PRESSURE PIPE W/RESTRICTIVE LLD W/DAILY RECONCILIATION OR WEEKLY GAUGING: TANK AND PIPE TEST ANNUALLY
UST Name:	UNDERGROUND TANK 120564 T006
Last Update:	2012-11-02 14:17:38
Permit Number:	217061
Tank Type:	DOUBLE WALL
Additional Id:	NT2015 / RT2850, RT3248/RT3169, RT4353, RT4179, RT
Capacity Gallons:	20000
UST Contents:	REGULAR UNLEADED
Other Content Info:	REGULAR UNLEADED
Reg Status:	ACTIVE
Remove Close Date:	Not reported
Year Installed:	1998-01-01 00:00:00
Pipe Type:	DOUBLE WALL
Delivery System:	PRESSURE
Monitor Code:	31A
UST Monitor Method:	DW TANK, DW PRESSURIZED PIPE W/ DRY TANK ANNULAR; POSITIVE SHUT-OFF & FAILSAFE, 3.0 LLD; UDC W/ POSITIVE SHUT-OFF
UST Name:	UNDERGROUND TANK 120564 T007
Last Update:	2012-11-02 14:17:38
Permit Number:	217061
Tank Type:	DOUBLE WALL
Additional Id:	NT2015 / RT2850, RT2980, RT3248/RT3169, RT4353, RT
Capacity Gallons:	10000
UST Contents:	PREMIUM UNLEADED
Other Content Info:	PREMIUM UNLEADED
Reg Status:	ACTIVE
Remove Close Date:	Not reported
Year Installed:	1998-01-01 00:00:00

Map ID
Direction
Distance
Elevation

MAP FINDINGS

Site

Database(s)

EDR ID Number
EPA ID Number

ARCO #9596 (Continued)

S113113954

Pipe Type: DOUBLE WALL
Delivery System: PRESSURE
Monitor Code: 31A
UST Monitor Method: DW TANK, DW PRESSURIZED PIPE W/ DRY TANK ANNULAR; POSITIVE SHUT-OFF & FAILSAFE, 3.0 LLD; UDC W/ POSITIVE SHUT-OFF

UST Name: UNDERGROUND TANK 120564 T008
Last Update: 2012-11-02 14:17:38
Permit Number: 217061
Tank Type: DOUBLE WALL
Additional Id: NT2015 / RT2850, RT3248/RT3169, RT4353, RT4179, RT
Capacity Gallons: 10000
UST Contents: REGULAR UNLEADED
Other Content Info: REGULAR UNLEADED
Reg Status: ACTIVE
Remove Close Date: Not reported
Year Installed: 1998-01-01 00:00:00
Pipe Type: DOUBLE WALL
Delivery System: PRESSURE
Monitor Code: 31A
UST Monitor Method: DW TANK, DW PRESSURIZED PIPE W/ DRY TANK ANNULAR; POSITIVE SHUT-OFF & FAILSAFE, 3.0 LLD; UDC W/ POSITIVE SHUT-OFF

Name: TESORO (USA) # 63158
Address: 7974 UNIVERSITY AV
City,State,Zip: LA MESA, CA 91941
Permit Number: 217061
Business Type: 6HK28
EPA Id Number: CAL000225568
APN: 470-340-13-00
Last HMMI Inspection: Not reported
Facility Telephone: 619-469-2310
Permit Status: TEMP
Permit Expiration: 09/30/2013
Date Last Updated: 11/02/2012
Facility Owner: TESORO REFINING & MARKETING CO LLC
Facility Mailing Address: Not reported
Facility Mailing City: Not reported
Facility Mailing State: Not reported
Facility Mailing Zip: Not reported
UST Owner: Not reported
Handle Regulated Hazmat: Y
Own Or Operate UST: Y
Subject To APSA: Not reported
Generate Haz Waste: Y
Treat Haz Waste: Not reported
Generate Medical Waste: Not reported

Inventory Active Permits (not SQG Medical):

Permit Number: 217061
Update Date: 11/02/2012
Case Number: 8006-61-9
Name: REGULAR UNLEADED
Other Information: UNDERGROUND TANK 120564 T006
Material Waste: Material
Hazardous Categories 1: FIRE
Hazardous Categories 2: Not reported

Map ID
Direction
Distance
Elevation

MAP FINDINGS

Site

Database(s)

EDR ID Number
EPA ID Number

ARCO #9596 (Continued)

S113113954

Permit Number: 217061
Update Date: 11/02/2012
Case Number: 8006-61-9
Name: REGULAR UNLEADED
Other Information: UNDERGROUND TANK 120564 T008
Material Waste: Material
Hazardous Categories 1: FIRE
Hazardous Categories 2: Not reported

Permit Number: 217061
Update Date: 11/02/2012
Case Number: 8006-61-9
Name: SUPER UNLEADED
Other Information: UNDERGROUND TANK 120564 T007
Material Waste: Material
Hazardous Categories 1: FIRE
Hazardous Categories 2: Not reported

Permit Number: 217061
Update Date: 11/02/2012
Case Number: Not reported
Name: WASTE 134 AQUEOUS SOL'N W/LESS 10% ORG
Other Information: GASOLINE MIXTURE/ WATER
Material Waste: Waste
Hazardous Categories 1: Not reported
Hazardous Categories 2: Not reported

Permit Number: 217061
Update Date: 11/02/2012
Case Number: Not reported
Name: WASTE 352 ORGANIC SOLIDS (OTHER)
Other Information: USD FUEL FLTRS & ABSRBNT
Material Waste: Waste
Hazardous Categories 1: Not reported
Hazardous Categories 2: Not reported

UST:

UST Name: UNDERGROUND TANK 120564 T001
Last Update: 2012-11-02 14:17:38
Permit Number: 217061
Tank Type: SINGLE WALL
Additional Id: 158-1
Capacity Gallons: 5000
UST Contents: PREMIUM UNLEADED
Other Content Info: PREMIUM UNLEADED
Reg Status: REMOVED
Remove Close Date: 1998-04-30 00:00:00
Year Installed: Not reported
Pipe Type: SINGLE WALL
Delivery System: PRESSURE
Monitor Code: 02
UST Monitor Method: SW TANK SW PRESSURE PIPE W/ RESTRICTIVE LLD W/ SIRS: SIR DATA ANALYSIS MONTHLY, TANK TEST BIENNIALY, PIPE TEST ANNUALLY

UST Name: UNDERGROUND TANK 120564 T002
Last Update: 2012-11-02 14:17:38
Permit Number: 217061

Map ID
Direction
Distance
Elevation

MAP FINDINGS

Site

Database(s)

EDR ID Number
EPA ID Number

ARCO #9596 (Continued)

S113113954

Tank Type: SINGLE WALL
Additional Id: 158-2
Capacity Gallons: 2000
UST Contents: REGULAR UNLEADED
Other Content Info: REGULAR UNLEADED
Reg Status: REMOVED
Remove Close Date: 1998-04-30 00:00:00
Year Installed: 1975-01-01 00:00:00
Pipe Type: SINGLE WALL
Delivery System: PRESSURE
Monitor Code: 02
UST Monitor Method: SW TANK SW PRESSURE PIPE W/ RESTRICTIVE LLD W/ SIRS: SIR DATA ANALYSIS MONTHLY, TANK TEST BIENNIALY, PIPE TEST ANNUALLY

UST Name: UNDERGROUND TANK 120564 T003
Last Update: 2012-11-02 14:17:38
Permit Number: 217061
Tank Type: SINGLE WALL
Additional Id: 158-5
Capacity Gallons: 8000
UST Contents: PREMIUM UNLEADED
Other Content Info: PREMIUM UNLEADED
Reg Status: REMOVED
Remove Close Date: Not reported
Year Installed: Not reported
Pipe Type: SINGLE WALL
Delivery System: PRESSURE
Monitor Code: 02
UST Monitor Method: SW TANK SW PRESSURE PIPE W/ RESTRICTIVE LLD W/ SIRS: SIR DATA ANALYSIS MONTHLY, TANK TEST BIENNIALY, PIPE TEST ANNUALLY

UST Name: UNDERGROUND TANK 120564 T004
Last Update: 2012-11-02 14:17:38
Permit Number: 217061
Tank Type: SINGLE WALL
Additional Id: 158-6
Capacity Gallons: 5000
UST Contents: PREMIUM UNLEADED
Other Content Info: PREMIUM UNLEADED
Reg Status: REMOVED
Remove Close Date: 1998-04-30 00:00:00
Year Installed: Not reported
Pipe Type: SINGLE WALL
Delivery System: PRESSURE
Monitor Code: 02
UST Monitor Method: SW TANK SW PRESSURE PIPE W/ RESTRICTIVE LLD W/ SIRS: SIR DATA ANALYSIS MONTHLY, TANK TEST BIENNIALY, PIPE TEST ANNUALLY

UST Name: UNDERGROUND TANK 120564 T005
Last Update: 2012-11-02 14:17:38
Permit Number: 217061
Tank Type: SINGLE WALL
Additional Id: 158-10
Capacity Gallons: 550
UST Contents: Not reported
Other Content Info: WASTE OIL
Reg Status: REMOVED

Map ID
Direction
Distance
Elevation

MAP FINDINGS

Site

Database(s)

EDR ID Number
EPA ID Number

ARCO #9596 (Continued)

S113113954

Remove Close Date: 1989-04-28 00:00:00
Year Installed: Not reported
Pipe Type: Not reported
Delivery System: Not reported
Monitor Code: 07
UST Monitor Method: SW TANK SW PRESSURE PIPE W/RESTRICTIVE LLD W/DAILY RECONCILIATION OR WEEKLY GAUGING: TANK AND PIPE TEST ANNUALLY

UST Name: UNDERGROUND TANK 120564 T006
Last Update: 2012-11-02 14:17:38
Permit Number: 217061
Tank Type: DOUBLE WALL
Additional Id: NT2015 / RT2850, RT3248/RT3169, RT4353, RT4179, RT
Capacity Gallons: 20000
UST Contents: REGULAR UNLEADED
Other Content Info: REGULAR UNLEADED
Reg Status: ACTIVE
Remove Close Date: Not reported
Year Installed: 1998-01-01 00:00:00
Pipe Type: DOUBLE WALL
Delivery System: PRESSURE
Monitor Code: 31A
UST Monitor Method: DW TANK, DW PRESSURIZED PIPE W/ DRY TANK ANNULAR; POSITIVE SHUT-OFF & FAILSAFE, 3.0 LLD; UDC W/ POSITIVE SHUT-OFF

UST Name: UNDERGROUND TANK 120564 T007
Last Update: 2012-11-02 14:17:38
Permit Number: 217061
Tank Type: DOUBLE WALL
Additional Id: NT2015 / RT2850, RT2980, RT3248/RT3169, RT4353, RT
Capacity Gallons: 10000
UST Contents: PREMIUM UNLEADED
Other Content Info: PREMIUM UNLEADED
Reg Status: ACTIVE
Remove Close Date: Not reported
Year Installed: 1998-01-01 00:00:00
Pipe Type: DOUBLE WALL
Delivery System: PRESSURE
Monitor Code: 31A
UST Monitor Method: DW TANK, DW PRESSURIZED PIPE W/ DRY TANK ANNULAR; POSITIVE SHUT-OFF & FAILSAFE, 3.0 LLD; UDC W/ POSITIVE SHUT-OFF

UST Name: UNDERGROUND TANK 120564 T008
Last Update: 2012-11-02 14:17:38
Permit Number: 217061
Tank Type: DOUBLE WALL
Additional Id: NT2015 / RT2850, RT3248/RT3169, RT4353, RT4179, RT
Capacity Gallons: 10000
UST Contents: REGULAR UNLEADED
Other Content Info: REGULAR UNLEADED
Reg Status: ACTIVE
Remove Close Date: Not reported
Year Installed: 1998-01-01 00:00:00
Pipe Type: DOUBLE WALL
Delivery System: PRESSURE
Monitor Code: 31A
UST Monitor Method: DW TANK, DW PRESSURIZED PIPE W/ DRY TANK ANNULAR; POSITIVE SHUT-OFF &

Map ID
Direction
Distance
Elevation

MAP FINDINGS

Site

Database(s)

EDR ID Number
EPA ID Number

ARCO #9596 (Continued)

S113113954

FAILSAFE, 3.0 LLD; UDC W/ POSITIVE SHUT-OFF

CERS HAZ WASTE:

Name: TESORO (USA) 63158
Address: 7974 UNIVERSITY AVE
City,State,Zip: LA MESA, CA 91942
Site ID: 74563
CERS ID: 10360717
CERS Description: Hazardous Waste Generator

CERS TANKS:

Name: TESORO (USA) 63158
Address: 7974 UNIVERSITY AVE
City,State,Zip: LA MESA, CA 91942
Site ID: 74563
CERS ID: 10360717
CERS Description: Underground Storage Tank

CHMIRS:

Name: Not reported
Address: 7974 UNIVERSITY AVE
City,State,Zip: LA MESA, CA 91942
OES Incident Number: 4-5258
OES notification: 09/17/2014
OES Date: Not reported
OES Time: Not reported
Date Completed: **Not reported**
Property Use: Not reported
Agency Id Number: Not reported
Agency Incident Number: Not reported
Time Notified: Not reported
Time Completed: Not reported
Surrounding Area: Not reported
Estimated Temperature: Not reported
Property Management: Not reported
More Than Two Substances Involved?: Not reported
Resp Agncy Personel # Of Decontaminated: Not reported
Responding Agency Personel # Of Injuries: Not reported
Responding Agency Personel # Of Fatalities: Not reported
Others Number Of Decontaminated: Not reported
Others Number Of Injuries: Not reported
Others Number Of Fatalities: Not reported
Vehicle Make/year: Not reported
Vehicle License Number: Not reported
Vehicle State: Not reported
Vehicle Id Number: Not reported
CA DOT PUC/ICC Number: Not reported
Company Name: Not reported
Reporting Officer Name/ID: Not reported
Report Date: Not reported
Facility Telephone: Not reported
Waterway Involved: No
Waterway: Not reported
Spill Site: Service Station
Cleanup By: No

Map ID
Direction
Distance
Elevation

MAP FINDINGS

Site

Database(s)

EDR ID Number
EPA ID Number

ARCO #9596 (Continued)

S113113954

Containment:	Not reported
What Happened:	Not reported
Type:	Not reported
Measure:	Not reported
Other:	Not reported
Type:	PETROLEUM
Measure:	Gal(s)
Other:	Not reported
Date/Time:	1519
Year:	2014
Agency:	TESORO
Incident Date:	9/17/2014
Admin Agency:	Not reported
Amount:	Not reported
Contained:	Yes
Site Type:	Not reported
E Date:	Not reported
Substance:	Gasoline
Quantity Released:	3.6
Unknown:	Not reported
Substance #2:	Not reported
Substance #3:	Not reported
Evacuations:	Not reported
Number of Injuries:	Not reported
Number of Fatalities:	Not reported
#1 Pipeline:	No
#2 Pipeline:	No
#3 Pipeline:	No
#1 Vessel >= 300 Tons:	No
#2 Vessel >= 300 Tons:	No
#3 Vessel >= 300 Tons:	No
Evacs:	No
Injuries:	Mechanical
Fatals:	No
Comments:	Not reported
Description:	A mechanical issue with the nozzle caused this release to cement. No waterways were affected

HAZNET:

Name:	BP WEST COAST PRODUCTS LLC 9596
Address:	7974 UNIVERSITY
City,State,Zip:	LA MESA, CA 919410000
Year:	2012
GEPAID:	CAL000225568
Contact:	Jackie Dougherty
Telephone:	9494605200
Mailing Name:	Not reported
Mailing Address:	PO BOX 80249
Mailing City,St,Zip:	RCHO STA MARG, CA 926880000
Gen County:	San Diego
TSD EPA ID:	CAT080013352
TSD County:	Los Angeles
Tons:	0.021
CA Waste Code:	134-Aqueous solution with total organic residues less than 10 percent
Method:	H039-Other Recovery Of Reclamation For Reuse Including Acid Regeneration, Organics Recovery Ect
Facility County:	San Diego

Map ID
Direction
Distance
Elevation

MAP FINDINGS

Site

Database(s)

EDR ID Number
EPA ID Number

ARCO #9596 (Continued)

S113113954

Name: BP WEST COAST PRODUCTS LLC 9596
Address: 7974 UNIVERSITY
City,State,Zip: LA MESA, CA 919410000
Year: 2012
GEPAID: CAL000225568
Contact: Jackie Dougherty
Telephone: 9494605200
Mailing Name: Not reported
Mailing Address: PO BOX 80249
Mailing City,St,Zip: RCHO STA MARG, CA 926880000
Gen County: San Diego
TSD EPA ID: NVT330010000
TSD County: 99
Tons: 0.05
CA Waste Code: 352-Other organic solids
Method: H132-Landfill Or Surface Impoundment That Will Be Closed As Landfill(
To Include On-Site Treatment And/Or Stabilization)
Facility County: San Diego

Name: BP WEST COAST PRODUCTS LLC 9596
Address: 7974 UNIVERSITY
City,State,Zip: LA MESA, CA 919410000
Year: 2011
GEPAID: CAL000225568
Contact: Jackie Dougherty
Telephone: 9494605200
Mailing Name: Not reported
Mailing Address: PO BOX 80249
Mailing City,St,Zip: RCHO STA MARG, CA 926880000
Gen County: San Diego
TSD EPA ID: CAT080013352
TSD County: Los Angeles
Tons: 0.357
CA Waste Code: 134-Aqueous solution with total organic residues less than 10 percent
Method: H039-Other Recovery Of Reclamation For Reuse Including Acid
Regeneration, Organics Recovery Ect
Facility County: San Diego

Name: BP WEST COAST PRODUCTS LLC 9596
Address: 7974 UNIVERSITY
City,State,Zip: LA MESA, CA 919410000
Year: 2010
GEPAID: CAL000225568
Contact: Jackie Dougherty
Telephone: 9494605200
Mailing Name: Not reported
Mailing Address: PO BOX 80249
Mailing City,St,Zip: RCHO STA MARG, CA 926880000
Gen County: San Diego
TSD EPA ID: CAT080013352
TSD County: Los Angeles
Tons: 0.189
CA Waste Code: 134-Aqueous solution with total organic residues less than 10 percent
Method: H039-Other Recovery Of Reclamation For Reuse Including Acid
Regeneration, Organics Recovery Ect
Facility County: San Diego

Map ID
Direction
Distance
Elevation

MAP FINDINGS

Site

Database(s)

EDR ID Number
EPA ID Number

ARCO #9596 (Continued)

S113113954

Name: BP WEST COAST PRODUCTS LLC 9596
Address: 7974 UNIVERSITY
City,State,Zip: LA MESA, CA 919410000
Year: 2009
GEPAID: CAL000225568
Contact: Jackie Dougherty
Telephone: 9494605200
Mailing Name: Not reported
Mailing Address: PO BOX 80249
Mailing City,St,Zip: RCHO STA MARG, CA 926880000
Gen County: San Diego
TSD EPA ID: CAT080013352
TSD County: Los Angeles
Tons: 0.126
CA Waste Code: 134-Aqueous solution with total organic residues less than 10 percent
Method: H039-Other Recovery Of Reclamation For Reuse Including Acid
Regeneration, Organics Recovery Ect
Facility County: San Diego

[Click this hyperlink](#) while viewing on your computer to access
10 additional CA_HAZNET: record(s) in the EDR Site Report.

CERS:

Name: THRIFTY OIL COMPANY #158
Address: 7974 UNIVERSITY AVE
City,State,Zip: LA MESA, CA 92041
Site ID: 200754
CERS ID: T0607300214
CERS Description: Leaking Underground Storage Tank Cleanup Site

Affiliation:

Affiliation Type Desc: Regional Board Caseworker
Entity Name: SEAN MCCLAIN - SAN DIEGO RWQCB (REGION 9)
Entity Title: Not reported
Affiliation Address: 2375 NORTHSIDE DRIVE, SUITE 100
Affiliation City: SAN DIEGO
Affiliation State: CA
Affiliation Country: Not reported
Affiliation Zip: Not reported
Affiliation Phone: 6195213374

Name: ARCO #9596
Address: 7974 UNIVERSITY AVENUE
City,State,Zip: LA MESA, CA 91941
Site ID: 202499
CERS ID: T10000004288
CERS Description: Leaking Underground Storage Tank Cleanup Site

Affiliation:

Affiliation Type Desc: Regional Board Caseworker
Entity Name: SEAN MCCLAIN - SAN DIEGO RWQCB (REGION 9)
Entity Title: Not reported
Affiliation Address: 2375 NORTHSIDE DRIVE, SUITE 100
Affiliation City: SAN DIEGO
Affiliation State: CA
Affiliation Country: Not reported
Affiliation Zip: Not reported

Map ID
Direction
Distance
Elevation

MAP FINDINGS

Site

Database(s)

EDR ID Number
EPA ID Number

ARCO #9596 (Continued)

S113113954

Affiliation Phone: 6195213374

Name: TESORO (USA) 63158
Address: 7974 UNIVERSITY AVE
City,State,Zip: LA MESA, CA 91942
Site ID: 74563
CERS ID: 10360717
CERS Description: Chemical Storage Facilities

Violations:

Site ID: 74563
Site Name: TESORO (USA) 63158
Violation Date: 01-30-2015
Citation: HSC 6.7 25284 - California Health and Safety Code, Chapter 6.7, Section(s) 25284
Violation Description: Failure to obtain and maintain a valid operation permit from the CUPA.
Violation Notes: Returned to compliance on 01/30/2015.
Violation Division: San Diego County Department of Env Health
Violation Program: UST
Violation Source: CERS

Site ID: 74563
Site Name: TESORO (USA) 63158
Violation Date: 01-09-2019
Citation: 23 CCR 16 2712(b)(1)(G) - California Code of Regulations, Title 23, Chapter 16, Section(s) 2712(b)(1)(G)
Violation Description: Failure to comply with one or more of the following overfill prevention equipment requirements: Alert the transfer operator when the tank is 90 percent full by restricting the flow into the tank or triggering an audible and visual alarm; or Restrict delivery of flow to the tank at least 30 minutes before the tank overfills, provided the restriction occurs when the tank is filled to no more than 95 percent of capacity; and activate an audible alarm at least five minutes before the tank overfills; or Provide positive shut-off of flow to the tank when the tank is filled to no more than 95 percent of capacity; or Provide positive shut-off of flow to the tank so that none of the fittings located on the top of the tank are exposed to product due to overfilling. Install/retrofit overfill prevention equipment that does not use flow restrictors on vent piping to meet overfill prevention equipment requirements when the overfill prevention equipment is installed, repaired, or replaced on and after October 1, ?2018. For USTs installed before October 1, 2018, perform an inspection by October 13, 2018 and every 36 months thereafter. For USTs installed on and after October?1,?2018, perform an inspection at installation and every 36 months thereafter. Inspected within 30 days after a repair to the overfill prevention equipment. Inspected using an applicable manufacturer guidelines, industry codes, engineering standards, or a method approved by a professional engineer. Inspected by a certified UST service technician. Maintain records of overfill prevention equipment inspection for 36 months.
Violation Notes: Returned to compliance on 01/09/2019. Inspection Sequence ID:6065374;Tank ID:25593,25594,25595;Violation Description:(TCR 9b) Failure to comply with one or more of the following overfill prevention equipment requirements: 1. Alert the transfer operator when the tank is 90% full by restricting the flow into the tank or triggering an audible and visual alarm; or 2. Restrict delivery of flow to the tank at least 30m before the tank overfills, provided the

Map ID
Direction
Distance
Elevation

MAP FINDINGS

Site

Database(s)

EDR ID Number
EPA ID Number

ARCO #9596 (Continued)

S113113954

restriction occurs when the tank is filled to no more than 95% of capacity and activate an audible alarm at least 5m before the tank overfills; or 3. Provide positive shut-off of flow to the tank when the tank is filled to no more than 95% of capacity; or 4. Provide positive shut-off of flow to the tank so that none of the fittings located on the top of the tank are exposed to product due to overfilling. 5. Install/retrofit overfill prevention equipment that does not use flow restrictors on vent piping to meet overfill prevention equipment requirements when the overfill prev

Violation Division:
Violation Program:
Violation Source:

San Diego County Department of Env Health
UST
CERS

Site ID:
Site Name:
Violation Date:
Citation:

74563
TESORO (USA) 63158
01-16-2018
23 CCR 16 2636(f)(1) - California Code of Regulations, Title 23, Chapter 16, Section(s) 2636(f)(1)

Violation Description:

Failure of the double-walled pressurized piping to be continuously monitored with a system that activates an audible and visual alarm or stops flow at the dispenser when a leak is detected.

Violation Notes:
Violation Division:
Violation Program:
Violation Source:

Returned to compliance on 01/16/2018.
San Diego County Department of Env Health
UST
CERS

Site ID:
Site Name:
Violation Date:
Citation:

74563
TESORO (USA) 63158
01-24-2017
HSC 6.95 25508.1(a)-(f) - California Health and Safety Code, Chapter 6.95, Section(s) 25508.1(a)-(f)

Violation Description:

Failure to electronically update business plan within 30 days of any one of the following events: A 100 percent or more increase in the quantity of a previously disclosed material. Any handling of a previously undisclosed hazardous materials at or above reportable quantities. A change of business address, business ownership, or business name. A substantial change in the handler's operations that requires modification to any portion of the business plan.

Violation Notes:
Violation Division:
Violation Program:
Violation Source:

Returned to compliance on 03/14/2017.
San Diego County Department of Env Health
HMRRP
CERS

Site ID:
Site Name:
Violation Date:
Citation:

74563
TESORO (USA) 63158
01-30-2015
23 CCR 16 2715(c)(2) - California Code of Regulations, Title 23, Chapter 16, Section(s) 2715(c)(2)

Violation Description:

Failure to comply with one or more of the following: maintain the spill bucket in good condition, containment free of debris/liquid, and/or to remove the contents of the spill bucket when a release/leak/spill was observed.

Violation Notes:
Violation Division:
Violation Program:
Violation Source:

Returned to compliance on 01/30/2015.
San Diego County Department of Env Health
UST
CERS

Map ID
Direction
Distance
Elevation

MAP FINDINGS

Site

Database(s)

EDR ID Number
EPA ID Number

ARCO #9596 (Continued)

S113113954

Evaluation:

Eval General Type: Compliance Evaluation Inspection
Eval Date: 01-09-2019
Violations Found: No
Eval Type: Routine done by local agency
Eval Notes: Inspector: Archer Veronica Inspection ID:6065374
Eval Division: San Diego County Department of Env Health
Eval Program: HMRRP
Eval Source: CERS

Eval General Type: Compliance Evaluation Inspection
Eval Date: 01-09-2019
Violations Found: No
Eval Type: Routine done by local agency
Eval Notes: Inspector: Archer Veronica Inspection ID:6065374
Eval Division: San Diego County Department of Env Health
Eval Program: HW
Eval Source: CERS

Eval General Type: Compliance Evaluation Inspection
Eval Date: 01-09-2019
Violations Found: Yes
Eval Type: Routine done by local agency
Eval Notes: Inspector: Archer Veronica Inspection ID:6065374
Eval Division: San Diego County Department of Env Health
Eval Program: UST
Eval Source: CERS

Eval General Type: Compliance Evaluation Inspection
Eval Date: 01-16-2018
Violations Found: No
Eval Type: Routine done by local agency
Eval Notes: Inspector: Archer Veronica Inspection ID:5831740
Eval Division: San Diego County Department of Env Health
Eval Program: HMRRP
Eval Source: CERS

Eval General Type: Compliance Evaluation Inspection
Eval Date: 01-16-2018
Violations Found: No
Eval Type: Routine done by local agency
Eval Notes: Inspector: Archer Veronica Inspection ID:5831740
Eval Division: San Diego County Department of Env Health
Eval Program: HW
Eval Source: CERS

Eval General Type: Compliance Evaluation Inspection
Eval Date: 01-16-2018
Violations Found: Yes
Eval Type: Routine done by local agency
Eval Notes: Inspector: Archer Veronica Inspection ID:5831740
Eval Division: San Diego County Department of Env Health
Eval Program: UST
Eval Source: CERS

Eval General Type: Compliance Evaluation Inspection
Eval Date: 01-24-2017

Map ID
Direction
Distance
Elevation

MAP FINDINGS

Site

Database(s)

EDR ID Number
EPA ID Number

ARCO #9596 (Continued)

S113113954

Violations Found:	No
Eval Type:	Routine done by local agency
Eval Notes:	Inspector: Fernandez Juan Inspection ID:5574712
Eval Division:	San Diego County Department of Env Health
Eval Program:	HW
Eval Source:	CERS
Eval General Type:	Compliance Evaluation Inspection
Eval Date:	01-24-2017
Violations Found:	No
Eval Type:	Routine done by local agency
Eval Notes:	Inspector: Fernandez Juan Inspection ID:5574712
Eval Division:	San Diego County Department of Env Health
Eval Program:	UST
Eval Source:	CERS
Eval General Type:	Compliance Evaluation Inspection
Eval Date:	01-24-2017
Violations Found:	Yes
Eval Type:	Routine done by local agency
Eval Notes:	Inspector: Fernandez Juan Inspection ID:5574712
Eval Division:	San Diego County Department of Env Health
Eval Program:	HMRRP
Eval Source:	CERS
Eval General Type:	Compliance Evaluation Inspection
Eval Date:	01-27-2016
Violations Found:	No
Eval Type:	Routine done by local agency
Eval Notes:	Inspector: Garchitorena Bobby Inspection ID:5227265
Eval Division:	San Diego County Department of Env Health
Eval Program:	HMRRP
Eval Source:	CERS
Eval General Type:	Compliance Evaluation Inspection
Eval Date:	01-27-2016
Violations Found:	No
Eval Type:	Routine done by local agency
Eval Notes:	Inspector: Garchitorena Bobby Inspection ID:5227265
Eval Division:	San Diego County Department of Env Health
Eval Program:	HW
Eval Source:	CERS
Eval General Type:	Compliance Evaluation Inspection
Eval Date:	01-27-2016
Violations Found:	No
Eval Type:	Routine done by local agency
Eval Notes:	Inspector: Garchitorena Bobby Inspection ID:5227265
Eval Division:	San Diego County Department of Env Health
Eval Program:	UST
Eval Source:	CERS
Eval General Type:	Compliance Evaluation Inspection
Eval Date:	01-30-2015
Violations Found:	No
Eval Type:	Routine done by local agency
Eval Notes:	Inspector: Garchitorena Bobby Inspection ID:5140277

Map ID
Direction
Distance
Elevation

MAP FINDINGS

Site

Database(s)

EDR ID Number
EPA ID Number

ARCO #9596 (Continued)

S113113954

Eval Division:	San Diego County Department of Env Health
Eval Program:	HMRRP
Eval Source:	CERS
Eval General Type:	Compliance Evaluation Inspection
Eval Date:	01-30-2015
Violations Found:	No
Eval Type:	Routine done by local agency
Eval Notes:	Inspector: Garchitorena Bobby Inspection ID:5140277
Eval Division:	San Diego County Department of Env Health
Eval Program:	HW
Eval Source:	CERS
Eval General Type:	Compliance Evaluation Inspection
Eval Date:	01-30-2015
Violations Found:	Yes
Eval Type:	Routine done by local agency
Eval Notes:	Inspector: Garchitorena Bobby Inspection ID:5140277
Eval Division:	San Diego County Department of Env Health
Eval Program:	UST
Eval Source:	CERS
Eval General Type:	Compliance Evaluation Inspection
Eval Date:	02-13-2014
Violations Found:	No
Eval Type:	Routine done by local agency
Eval Notes:	Inspector: Khan Steven Inspection ID:4968866
Eval Division:	San Diego County Department of Env Health
Eval Program:	HMRRP
Eval Source:	CERS
Eval General Type:	Compliance Evaluation Inspection
Eval Date:	02-13-2014
Violations Found:	No
Eval Type:	Routine done by local agency
Eval Notes:	Inspector: Khan Steven Inspection ID:4968866
Eval Division:	San Diego County Department of Env Health
Eval Program:	HW
Eval Source:	CERS
Eval General Type:	Compliance Evaluation Inspection
Eval Date:	02-13-2014
Violations Found:	No
Eval Type:	Routine done by local agency
Eval Notes:	Inspector: Khan Steven Inspection ID:4968866
Eval Division:	San Diego County Department of Env Health
Eval Program:	UST
Eval Source:	CERS

Coordinates:

Site ID:	74563
Facility Name:	TESORO (USA) 63158
Env Int Type Code:	HWG
Program ID:	10360717
Coord Name:	Not reported
Ref Point Type Desc:	Center of a facility or station.
Latitude:	32.765340

Map ID
Direction
Distance
Elevation

MAP FINDINGS

Site

Database(s)

EDR ID Number
EPA ID Number

ARCO #9596 (Continued)

S113113954

Longitude: -117.026400

Affiliation:

Affiliation Type Desc: Property Owner
Entity Name: THRIFTY OIL COMPANY
Entity Title: Not reported
Affiliation Address: 13116 IMPERIAL HIGHWAY
Affiliation City: SANTA FE SPRINGS
Affiliation State: CA
Affiliation Country: United States
Affiliation Zip: 90670
Affiliation Phone: (562) 921-3581

Affiliation Type Desc: UST Permit Applicant
Entity Name: TERESA A. MILES
Entity Title: ENVIRONMENTAL COMPLIANCE SUPERVISOR
Affiliation Address: Not reported
Affiliation City: Not reported
Affiliation State: Not reported
Affiliation Country: Not reported
Affiliation Zip: Not reported
Affiliation Phone: (562) 495-6850

Affiliation Type Desc: UST Property Owner Name
Entity Name: THRIFTY OIL COMPANY
Entity Title: Not reported
Affiliation Address: 13116 IMPERIAL HIGHWAY
Affiliation City: SANTA FE SPRINGS
Affiliation State: CA
Affiliation Country: United States
Affiliation Zip: 90670
Affiliation Phone: (562) 921-3581

Affiliation Type Desc: CUPA District
Entity Name: San Diego County Env Health
Entity Title: Not reported
Affiliation Address: PO Box 129261
Affiliation City: San Diego
Affiliation State: CA
Affiliation Country: Not reported
Affiliation Zip: 92112-9261
Affiliation Phone: (858) 505-6880

Affiliation Type Desc: Facility Mailing Address
Entity Name: Mailing Address
Entity Title: Not reported
Affiliation Address: 19100 RIDGEWOOD PKWY, MS: TX1-022
Affiliation City: SAN ANTONIO
Affiliation State: TX
Affiliation Country: Not reported
Affiliation Zip: 78259
Affiliation Phone: Not reported

Affiliation Type Desc: Legal Owner
Entity Name: Tesoro Refining & Marketing Company LLC
Entity Title: Not reported
Affiliation Address: 19100 RIDGEWOOD PKWY, MS: TX1-022

Map ID
Direction
Distance
Elevation

MAP FINDINGS

Site

Database(s)

EDR ID Number
EPA ID Number

ARCO #9596 (Continued)

S113113954

Affiliation City: SAN ANTONIO
Affiliation State: CA
Affiliation Country: United States
Affiliation Zip: 78259
Affiliation Phone: (210) 626-6153

Affiliation Type Desc: Operator
Entity Name: Tesoro Refining & Marketing Company LLC
Entity Title: Not reported
Affiliation Address: Not reported
Affiliation City: Not reported
Affiliation State: Not reported
Affiliation Country: Not reported
Affiliation Zip: Not reported
Affiliation Phone: (210) 626-6153

Affiliation Type Desc: UST Tank Operator
Entity Name: MYOBZ, LLC (CHERYL HARDEN)
Entity Title: Not reported
Affiliation Address: 7974 UNIVERSITY AVE
Affiliation City: LA MESA
Affiliation State: CA
Affiliation Country: United States
Affiliation Zip: 91942
Affiliation Phone: (253) 302-1063

Affiliation Type Desc: Identification Signer
Entity Name: TERESA A. MILES
Entity Title: ENVIRONMENTAL COMPLIANCE SUPERVISOR
Affiliation Address: Not reported
Affiliation City: Not reported
Affiliation State: Not reported
Affiliation Country: Not reported
Affiliation Zip: Not reported
Affiliation Phone: Not reported

Affiliation Type Desc: Parent Corporation
Entity Name: Tesoro Refining and Marketing Company LLC
Entity Title: Not reported
Affiliation Address: Not reported
Affiliation City: Not reported
Affiliation State: Not reported
Affiliation Country: Not reported
Affiliation Zip: Not reported
Affiliation Phone: Not reported

Affiliation Type Desc: UST Tank Owner
Entity Name: Thrifty Oil Company
Entity Title: Not reported
Affiliation Address: 13116 IMPERIAL HIGHWAY
Affiliation City: SANTA FE SPRINGS
Affiliation State: CA
Affiliation Country: United States
Affiliation Zip: 90670
Affiliation Phone: (562) 921-3581

Affiliation Type Desc: Document Preparer

Map ID
Direction
Distance
Elevation

MAP FINDINGS

Site

Database(s)

EDR ID Number
EPA ID Number

ARCO #9596 (Continued)

S113113954

Entity Name: BELSHIRE ENVIRONMENTAL SERVICES, INC.
Entity Title: Not reported
Affiliation Address: Not reported
Affiliation City: Not reported
Affiliation State: Not reported
Affiliation Country: Not reported
Affiliation Zip: Not reported
Affiliation Phone: Not reported

Affiliation Type Desc: Environmental Contact
Entity Name: SEAN AUGUSTINE
Entity Title: Not reported
Affiliation Address: 301 EAST OCEAN BLVD SUITE 1600
Affiliation City: LONG BEACH
Affiliation State: CA
Affiliation Country: Not reported
Affiliation Zip: 90802
Affiliation Phone: Not reported

M70
West
1/8-1/4
0.241 mi.
1275 ft.

ARCO STN. #158
7974 UNIVERSITY AVE
LA MESA, CA 92041

HIST UST **U001571790**
N/A

Site 6 of 11 in cluster M

Relative:
Lower

HIST UST:

Actual:
522 ft.

Name: ARCO STN. #158
Address: 7974 UNIVERSITY AVE
City,State,Zip: LA MESA, CA 92041
File Number: Not reported
URL: Not reported
Region: STATE
Facility ID: 00000001913
Facility Type: Gas Station
Other Type: Not reported
Contact Name: Not reported
Telephone: 2139239876
Owner Name: THRIFTY OIL CO.
Owner Address: 10000 LAKEWOOD BLVD.
Owner City,St,Zip: DOWNEY, CA 90240
Total Tanks: 0005

Tank Num: 001
Container Num: 158-1
Year Installed: Not reported
Tank Capacity: 00005000
Tank Used for: PRODUCT
Type of Fuel: REGULAR
Container Construction Thickness: 1/4
Leak Detection: Stock Inventor

Tank Num: 002
Container Num: 158-2
Year Installed: 1975
Tank Capacity: 00012000
Tank Used for: PRODUCT
Type of Fuel: UNLEADED

Map ID
Direction
Distance
Elevation

MAP FINDINGS

Site

Database(s)

EDR ID Number
EPA ID Number

ARCO STN. #158 (Continued)

U001571790

Container Construction Thickness: 1/4
Leak Detection: Stock Inventor

Tank Num: 003
Container Num: 158-5
Year Installed: Not reported
Tank Capacity: 00008000
Tank Used for: PRODUCT
Type of Fuel: UNLEADED
Container Construction Thickness: 1/4
Leak Detection: Stock Inventor

Tank Num: 004
Container Num: 158-6
Year Installed: Not reported
Tank Capacity: 00005000
Tank Used for: PRODUCT
Type of Fuel: REGULAR
Container Construction Thickness: 1/4
Leak Detection: Stock Inventor

Tank Num: 005
Container Num: 158-10
Year Installed: Not reported
Tank Capacity: 00000550
Tank Used for: WASTE
Type of Fuel: WASTE OIL
Container Construction Thickness: 12
Leak Detection: Stock Inventor

M71
West
1/8-1/4
0.241 mi.
1275 ft.

ARCO FAC #9596 PSI
7974 UNIVERSITY AV
LA MESA, CA 91941

SAN DIEGO CO. SAM
SAN DIEGO CO LOP

S108406949
N/A

Site 7 of 11 in cluster M

Relative:
Lower

SAN DIEGO CO. SAM:

Actual:
522 ft.

Name: ARCO FAC #9596 PSI
Address: 7974 UNIVERSITY AV
City,State,Zip: LA MESA, CA 919415019
Case Number: H20564-001
Agency: CA Regional Water Quality Control Board
Funding: **Non Billable**
Facility Type: Drinking Water Aquifer Impacted
Facility Status: Closed Case
Date: 1/9/2007
Date Began: 2/24/1986

Name: ARCO FAC #9596 PSI
Address: 7974 UNIVERSITY AV
City,State,Zip: LA MESA, CA 919415019
Case Number: H20564-002
Agency: CA Regional Water Quality Control Board
Funding: **Non Billable**
Facility Type: Drinking Water Aquifer Impacted
Facility Status: Remedial Investigation
Date: 4/28/1989
Date Began: 4/28/1989

Map ID
Direction
Distance
Elevation

MAP FINDINGS

Site

Database(s)

EDR ID Number
EPA ID Number

ARCO FAC #9596 PSI (Continued)

S108406949

SAN DIEGO CO LOP:

Name: ARCO FAC #9596 PSI
Address: 7974 UNIVERSITY AVE
City,State,Zip: LA MESA, CA 91941
Record ID: DEH1986-LSAM-H20564-001
Record Status: Completed
Opened Date: 02/24/1986
Parcel Number: 470-340-13-00
Case Type: Not reported
Historical Name: THRIFTY #158 (ARCO)
SWRCB Global ID: Not reported
Funding: N - Non-Billable
Lead Agency: RWQCB
Lead Agency Date: 02/29/1996
Census Tract: 146.01
Community: La Mesa
Jurisdiction: LA MESA
Watershed Basin Number: 908.22
Water Purveyor: LA MESA
Fire Agency: LA MESA
Latitude: 32.7653376
Longitude: -117.0263974
X MapCoord: 6322993.130
Y MapCoord: 1859134.321

Name: ARCO FAC #9596 PSI
Address: 7974 UNIVERSITY AVE
City,State,Zip: LA MESA, CA 91941
Record ID: DEH1989-LSAM-H20564-002
Record Status: Completed
Opened Date: 04/28/1989
Parcel Number: 470-340-13-00
Case Type: Not reported
Historical Name: THRIFTY #158 (ARCO)
SWRCB Global ID: T0607300214
Funding: N - Non-Billable
Lead Agency: RWQCB
Lead Agency Date: 02/29/1996
Census Tract: 146.01
Community: La Mesa
Jurisdiction: LA MESA
Watershed Basin Number: 908.22
Water Purveyor: LA MESA
Fire Agency: LA MESA
Latitude: 32.7653376
Longitude: -117.0263974
X MapCoord: 6322993.130
Y MapCoord: 1859134.321

Map ID
Direction
Distance
Elevation

MAP FINDINGS

EDR ID Number
EPA ID Number

M72
West
1/8-1/4
0.241 mi.
1275 ft.

TESORO (USA) 63158
7974 UNIVERSITY AVE
LA MESA, CA 91942

Site 8 of 11 in cluster M

UST **U003937988**
N/A

Relative:
Lower
Actual:
522 ft.

UST:

Name: TESORO (USA) 63158
Address: 7974 UNIVERSITY AVE
City,State,Zip: LA MESA, CA 91942
Facility ID: 37-000-217061
Permitting Agency: San Diego County Department of Environmental Health
Latitude: 32.76534
Longitude: -117.0264

Name: ARCO FACILITY #9596
Address: 7974 UNIVERSITY AVE
City,State,Zip: LA MESA, CA 91941
Facility ID: H20564
Permitting Agency: SAN DIEGO COUNTY
Latitude: 32.7664117
Longitude: -117.0249535

M73
West
1/8-1/4
0.241 mi.
1275 ft.

THRIFTY SERVICE STATION #
7974 UNIVERSITY
LA MESA, CA 92041

Site 9 of 11 in cluster M

LUST **S103950706**
San Diego Co. HMMD
CHMIRS
HIST CORTESE
CERS
N/A

Relative:
Lower
Actual:
522 ft.

LUST:

Name: THRIFTY SERVICE STATION #158*
Address: 7974 UNIVERSITY AVE
City,State,Zip: LA MESA, CA 92041
Lead Agency: SAN DIEGO RWQCB (REGION 9)
Case Type: LUST Cleanup Site
Geo Track: http://geotracker.waterboards.ca.gov/profile_report.asp?global_id=T0607302849
Global Id: T0607302849
Latitude: 32.765338
Longitude: -117.026389
Status: Completed - Case Closed
Status Date: 01/09/2007
Case Worker: Not reported
RB Case Number: 9UT560
Local Agency: Not reported
File Location: Not reported
Local Case Number: H20564-001
Potential Media Affect: Other Groundwater (uses other than drinking water)
Potential Contaminants of Concern: Gasoline
Site History: Not reported

LUST:

Global Id: T0607302849
Action Type: ENFORCEMENT
Date: 05/29/1991
Action: * Historical Enforcement

Global Id: T0607302849
Action Type: Other
Date: 03/08/1986
Action: Leak Discovery

Map ID
Direction
Distance
Elevation

MAP FINDINGS

Site

Database(s)

EDR ID Number
EPA ID Number

THRIFTY SERVICE STATION # (Continued)

S103950706

Global Id: T0607302849
Action Type: ENFORCEMENT
Date: 08/10/2005
Action: Staff Letter - #R9-2005-0214

Global Id: T0607302849
Action Type: Other
Date: 02/24/1986
Action: Leak Stopped

Global Id: T0607302849
Action Type: Other
Date: 02/24/1986
Action: Leak Reported

LUST:

Global Id: T0607302849
Status: Open - Case Begin Date
Status Date: 02/24/1986

Global Id: T0607302849
Status: Open - Site Assessment
Status Date: 02/24/1986

Global Id: T0607302849
Status: Open - Site Assessment
Status Date: 07/31/1987

Global Id: T0607302849
Status: Open - Site Assessment
Status Date: 02/28/2001

Global Id: T0607302849
Status: Completed - Case Closed
Status Date: 01/09/2007

HMMD SAN DIEGO:

Name: ARCO FACILITY #9596
Address: 7974 UNIVERSITY AV
City,State,Zip: LA MESA, CA 91941
Permit Number: 120564
Business Type: 6HK28
EPA Id Number: CAL000225568
APN: 470-340-13-00
Last HMMD Inspection: 02/16/2012
Facility Telephone: 619-469-2310
Permit Status: SUSP
Permit Expiration: 01/31/2013
Date Last Updated: 11/02/2012
Facility Owner: BP WEST COAST PRODUCTS LLC
Facility Mailing Address: PO BOX 6038
Facility Mailing City: ARTESIA
Facility Mailing State: CA
Facility Mailing Zip: 90702-6038
UST Owner: BP WEST COAST PRODUCTS LLC

Map ID
Direction
Distance
Elevation

MAP FINDINGS

Site

Database(s)

EDR ID Number
EPA ID Number

THRIFTY SERVICE STATION # (Continued)

S103950706

Handle Regulated Hazmat: Y
Own Or Operate UST: Not reported
Subject To APSA: Not reported
Generate Haz Waste: Y
Treat Haz Waste: Not reported
Generate Medical Waste: Not reported

Inventory Active Permits (not SQG Medical):

Permit Number: 120564
Update Date: 11/02/2012
Case Number: 8006-61-9
Name: REGULAR UNLEADED
Other Information: UNDERGROUND TANK 120564 T006
Material Waste: Material
Hazardous Categories 1: FIRE
Hazardous Categories 2: Not reported

Permit Number: 120564
Update Date: 11/02/2012
Case Number: 8006-61-9
Name: REGULAR UNLEADED
Other Information: UNDERGROUND TANK 120564 T008
Material Waste: Material
Hazardous Categories 1: FIRE
Hazardous Categories 2: Not reported

Permit Number: 120564
Update Date: 11/02/2012
Case Number: 8006-61-9
Name: SUPER UNLEADED
Other Information: UNDERGROUND TANK 120564 T007
Material Waste: Material
Hazardous Categories 1: FIRE
Hazardous Categories 2: Not reported

Permit Number: 120564
Update Date: 11/02/2012
Case Number: Not reported
Name: WASTE 134 AQUEOUS SOL'N W/LESS 10% ORG
Other Information: GASOLINE MIXTURE/ WATER
Material Waste: Waste
Hazardous Categories 1: Not reported
Hazardous Categories 2: Not reported

Permit Number: 120564
Update Date: 11/02/2012
Case Number: Not reported
Name: WASTE 352 ORGANIC SOLIDS (OTHER)
Other Information: USD FUEL FLTRS & ABSRBNT
Material Waste: Waste
Hazardous Categories 1: Not reported
Hazardous Categories 2: Not reported

UST:

UST Name: UNDERGROUND TANK 120564 T001
Last Update: 2012-11-02 14:17:38
Permit Number: 120564

Map ID
Direction
Distance
Elevation

MAP FINDINGS

Site

Database(s)

EDR ID Number
EPA ID Number

THRIFTY SERVICE STATION # (Continued)

S103950706

Tank Type: SINGLE WALL
Additional Id: 158-1
Capacity Gallons: 5000
UST Contents: PREMIUM UNLEADED
Other Content Info: PREMIUM UNLEADED
Reg Status: REMOVED
Remove Close Date: 1998-04-30 00:00:00
Year Installed: Not reported
Pipe Type: SINGLE WALL
Delivery System: PRESSURE
Monitor Code: 02
UST Monitor Method: SW TANK SW PRESSURE PIPE W/ RESTRICTIVE LLD W/ SIRS: SIR DATA
ANALYSIS MONTHLY, TANK TEST BIENNIALY, PIPE TEST ANNUALLY

UST Name: UNDERGROUND TANK 120564 T002
Last Update: 2012-11-02 14:17:38
Permit Number: 120564
Tank Type: SINGLE WALL
Additional Id: 158-2
Capacity Gallons: 2000
UST Contents: REGULAR UNLEADED
Other Content Info: REGULAR UNLEADED
Reg Status: REMOVED
Remove Close Date: 1998-04-30 00:00:00
Year Installed: 1975-01-01 00:00:00
Pipe Type: SINGLE WALL
Delivery System: PRESSURE
Monitor Code: 02
UST Monitor Method: SW TANK SW PRESSURE PIPE W/ RESTRICTIVE LLD W/ SIRS: SIR DATA
ANALYSIS MONTHLY, TANK TEST BIENNIALY, PIPE TEST ANNUALLY

UST Name: UNDERGROUND TANK 120564 T003
Last Update: 2012-11-02 14:17:38
Permit Number: 120564
Tank Type: SINGLE WALL
Additional Id: 158-5
Capacity Gallons: 8000
UST Contents: PREMIUM UNLEADED
Other Content Info: PREMIUM UNLEADED
Reg Status: REMOVED
Remove Close Date: Not reported
Year Installed: Not reported
Pipe Type: SINGLE WALL
Delivery System: PRESSURE
Monitor Code: 02
UST Monitor Method: SW TANK SW PRESSURE PIPE W/ RESTRICTIVE LLD W/ SIRS: SIR DATA
ANALYSIS MONTHLY, TANK TEST BIENNIALY, PIPE TEST ANNUALLY

UST Name: UNDERGROUND TANK 120564 T004
Last Update: 2012-11-02 14:17:38
Permit Number: 120564
Tank Type: SINGLE WALL
Additional Id: 158-6
Capacity Gallons: 5000
UST Contents: PREMIUM UNLEADED
Other Content Info: PREMIUM UNLEADED
Reg Status: REMOVED

Map ID
Direction
Distance
Elevation

MAP FINDINGS

Site

Database(s)

EDR ID Number
EPA ID Number

THRIFTY SERVICE STATION # (Continued)

S103950706

Remove Close Date: 1998-04-30 00:00:00
Year Installed: Not reported
Pipe Type: SINGLE WALL
Delivery System: PRESSURE
Monitor Code: 02
UST Monitor Method: SW TANK SW PRESSURE PIPE W/ RESTRICTIVE LLD W/ SIRS: SIR DATA ANALYSIS MONTHLY, TANK TEST BIENNIALY, PIPE TEST ANNUALLY

UST Name: UNDERGROUND TANK 120564 T005
Last Update: 2012-11-02 14:17:38
Permit Number: 120564
Tank Type: SINGLE WALL
Additional Id: 158-10
Capacity Gallons: 550
UST Contents: Not reported
Other Content Info: WASTE OIL
Reg Status: REMOVED
Remove Close Date: 1989-04-28 00:00:00
Year Installed: Not reported
Pipe Type: Not reported
Delivery System: Not reported
Monitor Code: 07
UST Monitor Method: SW TANK SW PRESSURE PIPE W/RESTRICTIVE LLD W/DAILY RECONCILIATION OR WEEKLY GAUGING: TANK AND PIPE TEST ANNUALLY

UST Name: UNDERGROUND TANK 120564 T006
Last Update: 2012-11-02 14:17:38
Permit Number: 120564
Tank Type: DOUBLE WALL
Additional Id: NT2015 / RT2850, RT3248/RT3169, RT4353, RT4179, RT
Capacity Gallons: 20000
UST Contents: REGULAR UNLEADED
Other Content Info: REGULAR UNLEADED
Reg Status: ACTIVE
Remove Close Date: Not reported
Year Installed: 1998-01-01 00:00:00
Pipe Type: DOUBLE WALL
Delivery System: PRESSURE
Monitor Code: 31A
UST Monitor Method: DW TANK, DW PRESSURIZED PIPE W/ DRY TANK ANNULAR; POSITIVE SHUT-OFF & FAILSAFE, 3.0 LLD; UDC W/ POSITIVE SHUT-OFF

UST Name: UNDERGROUND TANK 120564 T007
Last Update: 2012-11-02 14:17:38
Permit Number: 120564
Tank Type: DOUBLE WALL
Additional Id: NT2015 / RT2850, RT2980, RT3248/RT3169, RT4353, RT
Capacity Gallons: 10000
UST Contents: PREMIUM UNLEADED
Other Content Info: PREMIUM UNLEADED
Reg Status: ACTIVE
Remove Close Date: Not reported
Year Installed: 1998-01-01 00:00:00
Pipe Type: DOUBLE WALL
Delivery System: PRESSURE
Monitor Code: 31A
UST Monitor Method: DW TANK, DW PRESSURIZED PIPE W/ DRY TANK ANNULAR; POSITIVE SHUT-OFF &

Map ID
Direction
Distance
Elevation

MAP FINDINGS

Site

Database(s)

EDR ID Number
EPA ID Number

THRIFTY SERVICE STATION # (Continued)

S103950706

FAILSAFE, 3.0 LLD; UDC W/ POSITIVE SHUT-OFF

UST Name: UNDERGROUND TANK 120564 T008
Last Update: 2012-11-02 14:17:38
Permit Number: 120564
Tank Type: DOUBLE WALL
Additional Id: NT2015 / RT2850, RT3248/RT3169, RT4353, RT4179, RT
Capacity Gallons: 10000
UST Contents: REGULAR UNLEADED
Other Content Info: REGULAR UNLEADED
Reg Status: ACTIVE
Remove Close Date: Not reported
Year Installed: 1998-01-01 00:00:00
Pipe Type: DOUBLE WALL
Delivery System: PRESSURE
Monitor Code: 31A
UST Monitor Method: DW TANK, DW PRESSURIZED PIPE W/ DRY TANK ANNULAR; POSITIVE SHUT-OFF &
FAILSAFE, 3.0 LLD; UDC W/ POSITIVE SHUT-OFF

Name: ARCO FACILITY #9596
Address: 7974 UNIVERSITY AV
City,State,Zip: LA MESA, CA 91941
Permit Number: 120564
Business Type: 6HK28
EPA Id Number: CAL000225568
APN: 470-340-13-00
Last HMMD Inspection: 02/16/2012
Facility Telephone: 619-469-2310
Permit Status: SUSP
Permit Expiration: 01/31/2013
Date Last Updated: 11/02/2012
Facility Owner: BP WEST COAST PRODUCTS LLC
Facility Mailing Address: PO BOX 6038
Facility Mailing City: ARTESIA
Facility Mailing State: CA
Facility Mailing Zip: 90702-6038
UST Owner: BP WEST COAST PRODUCTS LLC
Handle Regulated Hazmat: Y
Own Or Operate UST: Y
Subject To APSA: Not reported
Generate Haz Waste: Y
Treat Haz Waste: Not reported
Generate Medical Waste: Not reported

Inventory Active Permits (not SQG Medical):

Permit Number: 120564
Update Date: 11/02/2012
Case Number: 8006-61-9
Name: REGULAR UNLEADED
Other Information: UNDERGROUND TANK 120564 T006
Material Waste: Material
Hazardous Categories 1: FIRE
Hazardous Categories 2: Not reported

Permit Number: 120564
Update Date: 11/02/2012
Case Number: 8006-61-9

Map ID
Direction
Distance
Elevation

MAP FINDINGS

Site

Database(s)

EDR ID Number
EPA ID Number

THRIFTY SERVICE STATION # (Continued)

S103950706

Name: REGULAR UNLEADED
Other Information: UNDERGROUND TANK 120564 T008
Material Waste: Material
Hazardous Categories 1: FIRE
Hazardous Categories 2: Not reported

Permit Number: 120564
Update Date: 11/02/2012
Case Number: 8006-61-9
Name: SUPER UNLEADED
Other Information: UNDERGROUND TANK 120564 T007
Material Waste: Material
Hazardous Categories 1: FIRE
Hazardous Categories 2: Not reported

Permit Number: 120564
Update Date: 11/02/2012
Case Number: Not reported
Name: WASTE 134 AQUEOUS SOL'N W/LESS 10% ORG
Other Information: GASOLINE MIXTURE/ WATER
Material Waste: Waste
Hazardous Categories 1: Not reported
Hazardous Categories 2: Not reported

Permit Number: 120564
Update Date: 11/02/2012
Case Number: Not reported
Name: WASTE 352 ORGANIC SOLIDS (OTHER)
Other Information: USD FUEL FLTRS & ABSRBNT
Material Waste: Waste
Hazardous Categories 1: Not reported
Hazardous Categories 2: Not reported

UST:

UST Name: UNDERGROUND TANK 120564 T001
Last Update: 2012-11-02 14:17:38
Permit Number: 120564
Tank Type: SINGLE WALL
Additional Id: 158-1
Capacity Gallons: 5000
UST Contents: PREMIUM UNLEADED
Other Content Info: PREMIUM UNLEADED
Reg Status: REMOVED
Remove Close Date: 1998-04-30 00:00:00
Year Installed: Not reported
Pipe Type: SINGLE WALL
Delivery System: PRESSURE
Monitor Code: 02
UST Monitor Method: SW TANK SW PRESSURE PIPE W/ RESTRICTIVE LLD W/ SIRS: SIR DATA ANALYSIS MONTHLY, TANK TEST BIENNIALY, PIPE TEST ANNUALLY

UST Name: UNDERGROUND TANK 120564 T002
Last Update: 2012-11-02 14:17:38
Permit Number: 120564
Tank Type: SINGLE WALL
Additional Id: 158-2
Capacity Gallons: 2000

Map ID
Direction
Distance
Elevation

MAP FINDINGS

Site

Database(s)

EDR ID Number
EPA ID Number

THRIFTY SERVICE STATION # (Continued)

S103950706

UST Contents: REGULAR UNLEADED
Other Content Info: REGULAR UNLEADED
Reg Status: REMOVED
Remove Close Date: 1998-04-30 00:00:00
Year Installed: 1975-01-01 00:00:00
Pipe Type: SINGLE WALL
Delivery System: PRESSURE
Monitor Code: 02
UST Monitor Method: SW TANK SW PRESSURE PIPE W/ RESTRICTIVE LLD W/ SIRS: SIR DATA
ANALYSIS MONTHLY, TANK TEST BIENNIALY, PIPE TEST ANNUALLY

UST Name: UNDERGROUND TANK 120564 T003
Last Update: 2012-11-02 14:17:38
Permit Number: 120564
Tank Type: SINGLE WALL
Additional Id: 158-5
Capacity Gallons: 8000
UST Contents: PREMIUM UNLEADED
Other Content Info: PREMIUM UNLEADED
Reg Status: REMOVED
Remove Close Date: Not reported
Year Installed: Not reported
Pipe Type: SINGLE WALL
Delivery System: PRESSURE
Monitor Code: 02
UST Monitor Method: SW TANK SW PRESSURE PIPE W/ RESTRICTIVE LLD W/ SIRS: SIR DATA
ANALYSIS MONTHLY, TANK TEST BIENNIALY, PIPE TEST ANNUALLY

UST Name: UNDERGROUND TANK 120564 T004
Last Update: 2012-11-02 14:17:38
Permit Number: 120564
Tank Type: SINGLE WALL
Additional Id: 158-6
Capacity Gallons: 5000
UST Contents: PREMIUM UNLEADED
Other Content Info: PREMIUM UNLEADED
Reg Status: REMOVED
Remove Close Date: 1998-04-30 00:00:00
Year Installed: Not reported
Pipe Type: SINGLE WALL
Delivery System: PRESSURE
Monitor Code: 02
UST Monitor Method: SW TANK SW PRESSURE PIPE W/ RESTRICTIVE LLD W/ SIRS: SIR DATA
ANALYSIS MONTHLY, TANK TEST BIENNIALY, PIPE TEST ANNUALLY

UST Name: UNDERGROUND TANK 120564 T005
Last Update: 2012-11-02 14:17:38
Permit Number: 120564
Tank Type: SINGLE WALL
Additional Id: 158-10
Capacity Gallons: 550
UST Contents: Not reported
Other Content Info: WASTE OIL
Reg Status: REMOVED
Remove Close Date: 1989-04-28 00:00:00
Year Installed: Not reported
Pipe Type: Not reported

Map ID
Direction
Distance
Elevation

MAP FINDINGS

Site

Database(s)

EDR ID Number
EPA ID Number

THRIFTY SERVICE STATION # (Continued)

S103950706

Delivery System: Not reported
Monitor Code: 07
UST Monitor Method: SW TANK SW PRESSURE PIPE W/RESTRICTIVE LLD W/DAILY RECONCILIATION OR WEEKLY GAUGING: TANK AND PIPE TEST ANNUALLY

UST Name: UNDERGROUND TANK 120564 T006
Last Update: 2012-11-02 14:17:38
Permit Number: 120564
Tank Type: DOUBLE WALL
Additional Id: NT2015 / RT2850, RT3248/RT3169, RT4353, RT4179, RT
Capacity Gallons: 20000
UST Contents: REGULAR UNLEADED
Other Content Info: REGULAR UNLEADED
Reg Status: ACTIVE
Remove Close Date: Not reported
Year Installed: 1998-01-01 00:00:00
Pipe Type: DOUBLE WALL
Delivery System: PRESSURE
Monitor Code: 31A
UST Monitor Method: DW TANK, DW PRESSURIZED PIPE W/ DRY TANK ANNULAR; POSITIVE SHUT-OFF & FAILSAFE, 3.0 LLD; UDC W/ POSITIVE SHUT-OFF

UST Name: UNDERGROUND TANK 120564 T007
Last Update: 2012-11-02 14:17:38
Permit Number: 120564
Tank Type: DOUBLE WALL
Additional Id: NT2015 / RT2850, RT2980, RT3248/RT3169, RT4353, RT
Capacity Gallons: 10000
UST Contents: PREMIUM UNLEADED
Other Content Info: PREMIUM UNLEADED
Reg Status: ACTIVE
Remove Close Date: Not reported
Year Installed: 1998-01-01 00:00:00
Pipe Type: DOUBLE WALL
Delivery System: PRESSURE
Monitor Code: 31A
UST Monitor Method: DW TANK, DW PRESSURIZED PIPE W/ DRY TANK ANNULAR; POSITIVE SHUT-OFF & FAILSAFE, 3.0 LLD; UDC W/ POSITIVE SHUT-OFF

UST Name: UNDERGROUND TANK 120564 T008
Last Update: 2012-11-02 14:17:38
Permit Number: 120564
Tank Type: DOUBLE WALL
Additional Id: NT2015 / RT2850, RT3248/RT3169, RT4353, RT4179, RT
Capacity Gallons: 10000
UST Contents: REGULAR UNLEADED
Other Content Info: REGULAR UNLEADED
Reg Status: ACTIVE
Remove Close Date: Not reported
Year Installed: 1998-01-01 00:00:00
Pipe Type: DOUBLE WALL
Delivery System: PRESSURE
Monitor Code: 31A
UST Monitor Method: DW TANK, DW PRESSURIZED PIPE W/ DRY TANK ANNULAR; POSITIVE SHUT-OFF & FAILSAFE, 3.0 LLD; UDC W/ POSITIVE SHUT-OFF

Map ID
Direction
Distance
Elevation

MAP FINDINGS

Site

Database(s)

EDR ID Number
EPA ID Number

THRIFTY SERVICE STATION # (Continued)

S103950706

CHMIRS:

Name:	Not reported
Address:	7974 UNIVERSITY
City,State,Zip:	LA MESA, CA 90702
OES Incident Number:	8-0158
OES notification:	01/13/1998
OES Date:	Not reported
OES Time:	Not reported
Date Completed:	Not reported
Property Use:	Not reported
Agency Id Number:	Not reported
Agency Incident Number:	Not reported
Time Notified:	Not reported
Time Completed:	Not reported
Surrounding Area:	Not reported
Estimated Temperature:	Not reported
Property Management:	Not reported
More Than Two Substances Involved?:	Not reported
Resp Agncy Personel # Of Decontaminated:	Not reported
Responding Agency Personel # Of Injuries:	Not reported
Responding Agency Personel # Of Fatalities:	Not reported
Others Number Of Decontaminated:	Not reported
Others Number Of Injuries:	Not reported
Others Number Of Fatalities:	Not reported
Vehicle Make/year:	Not reported
Vehicle License Number:	Not reported
Vehicle State:	Not reported
Vehicle Id Number:	Not reported
CA DOT PUC/ICC Number:	Not reported
Company Name:	Not reported
Reporting Officer Name/ID:	Not reported
Report Date:	Not reported
Facility Telephone:	Not reported
Waterway Involved:	No
Waterway:	Not reported
Spill Site:	Not reported
Cleanup By:	Reporting Party
Containment:	Not reported
What Happened:	Not reported
Type:	Not reported
Measure:	Not reported
Other:	Not reported
Date/Time:	Not reported
Year:	1998
Agency:	ARCO
Incident Date:	1/12/199812:00:00 AM
Admin Agency:	San Diego County Health Services Dept.
Amount:	Not reported
Contained:	Yes
Site Type:	Service Station
E Date:	Not reported
Substance:	GASOLINE
Gallons:	0.000000
Unknown:	0
Substance #2:	Not reported
Substance #3:	Not reported
Evacuations:	0

Map ID
Direction
Distance
Elevation

MAP FINDINGS

Site

Database(s)

EDR ID Number
EPA ID Number

THRIFTY SERVICE STATION # (Continued)

S103950706

Number of Injuries: 0
Number of Fatalities: 0
#1 Pipeline: Not reported
#2 Pipeline: Not reported
#3 Pipeline: Not reported
#1 Vessel >= 300 Tons: Not reported
#2 Vessel >= 300 Tons: Not reported
#3 Vessel >= 300 Tons: Not reported
Evacs: Not reported
Injuries: Not reported
FataIs: Not reported
Comments: Not reported
Description: LEAK DISCOVERED UNDER A DISPENSER. FITTINGS
TIGHTENED.

HIST CORTESE:

edr_fname: THRIFTY SERVICE STATION #
edr_fadd1: 7974 UNIVERSITY
City,State,Zip: LA MESA, CA 92041
Region: CORTESE
Facility County Code: 37
Reg By: LTNKA
Reg Id: 9UT1375

edr_fname: THRIFTY SERVICE STATION #
edr_fadd1: 7974 UNIVERSITY
City,State,Zip: LA MESA, CA 92041
Region: CORTESE
Facility County Code: 37
Reg By: LTNKA
Reg Id: 9UT560

CERS:

Name: THRIFTY SERVICE STATION #158*
Address: 7974 UNIVERSITY AVE
City,State,Zip: LA MESA, CA 92041
Site ID: 258723
CERS ID: T0607302849
CERS Description: Leaking Underground Storage Tank Cleanup Site

N74
East
1/8-1/4
0.245 mi.
1294 ft.

BOB BOWENS SERVICE
8381 LA MESA BLVD
LA MESA, CA 91941

Site 1 of 6 in cluster N

San Diego Co. HMMD
SWEEPS UST
SAN DIEGO CO LOP

S106060920
N/A

Relative:
Higher

Actual:
573 ft.

HMMD SAN DIEGO:
Name: BOB BOWENS SERVICE
Address: 8381 LA MESA BLVD
City,State,Zip: LA MESA, CA 91941
Permit Number: 112361
Business Type: Not reported
EPA Id Number: CAL000006284
APN: 494-422-05-00
Last HMMD Inspection: 10/02/1998
Facility Telephone: Not reported
Permit Status: INAC

Map ID
Direction
Distance
Elevation

MAP FINDINGS

Site

Database(s)

EDR ID Number
EPA ID Number

BOB BOWENS SERVICE (Continued)

S106060920

Permit Expiration: Not reported
Date Last Updated: 11/02/2012
Facility Owner: Not reported
Facility Mailing Address: Not reported
Facility Mailing City: Not reported
Facility Mailing State: Not reported
Facility Mailing Zip: Not reported
UST Owner: Not reported
Handle Regulated Hazmat: Y
Own Or Operate UST: Not reported
Subject To APSA: Not reported
Generate Haz Waste: Y
Treat Haz Waste: Not reported
Generate Medical Waste: Not reported

UST:

UST Name: UNDERGROUND TANK 112361 T001
Last Update: 2012-11-02 14:17:38
Permit Number: 112361
Tank Type: SINGLE WALL
Additional Id: 1
Capacity Gallons: 4000
UST Contents: LEADED
Other Content Info: LEADED
Reg Status: REMOVED
Remove Close Date: 1988-11-07 00:00:00
Year Installed: Not reported
Pipe Type: Not reported
Delivery System: Not reported
Monitor Code: 90
UST Monitor Method: NO MONITORING ALTERNATIVE SELECTED. VERIFY AND ENTER MONITORING ALTERNATIVE DURING INSPECTION.

UST Name: UNDERGROUND TANK 112361 T002
Last Update: 2012-11-02 14:17:38
Permit Number: 112361
Tank Type: SINGLE WALL
Additional Id: 2
Capacity Gallons: 4000
UST Contents: LEADED
Other Content Info: LEADED
Reg Status: REMOVED
Remove Close Date: 1988-11-07 00:00:00
Year Installed: Not reported
Pipe Type: Not reported
Delivery System: Not reported
Monitor Code: 90
UST Monitor Method: NO MONITORING ALTERNATIVE SELECTED. VERIFY AND ENTER MONITORING ALTERNATIVE DURING INSPECTION.

UST Name: UNDERGROUND TANK 112361 T003
Last Update: 2012-11-02 14:17:38
Permit Number: 112361
Tank Type: UNKNOWN
Additional Id: 3
Capacity Gallons: 250
UST Contents: Not reported
Other Content Info: WASTE OIL

Map ID
Direction
Distance
Elevation

MAP FINDINGS

Site

Database(s)

EDR ID Number
EPA ID Number

BOB BOWENS SERVICE (Continued)

S106060920

Reg Status: REMOVED
Remove Close Date: 1988-11-07 00:00:00
Year Installed: Not reported
Pipe Type: Not reported
Delivery System: Not reported
Monitor Code: 90
UST Monitor Method: NO MONITORING ALTERNATIVE SELECTED. VERIFY AND ENTER MONITORING ALTERNATIVE DURING INSPECTION.

SWEEPS UST:

Name: BOB BOWENS SERVICE
Address: 8381 LA MESA BLVD
City: LA MESA
Status: Active
Comp Number: 12361
Number: 9
Board Of Equalization: 44-022555
Referral Date: Not reported
Action Date: 06-26-92
Created Date: 02-29-88
Owner Tank Id: Not reported
SWRCB Tank Id: Not reported
Tank Status: Not reported
Capacity: Not reported
Active Date: Not reported
Tank Use: Not reported
STG: Not reported
Content: Not reported
Number Of Tanks: Not reported

Name: BOB BOWENS SERVICE
Address: 8381 LA MESA BLVD
City: LA MESA
Status: Not reported
Comp Number: 12361
Number: Not reported
Board Of Equalization: 44-022555
Referral Date: Not reported
Action Date: Not reported
Created Date: Not reported
Owner Tank Id: Not reported
SWRCB Tank Id: 37-000-012361-000001
Tank Status: Not reported
Capacity: 4000
Active Date: Not reported
Tank Use: M.V. FUEL
STG: PRODUCT
Content: LEADED
Number Of Tanks: 3

Name: BOB BOWENS SERVICE
Address: 8381 LA MESA BLVD
City: LA MESA
Status: Not reported
Comp Number: 12361
Number: Not reported

Map ID
Direction
Distance
Elevation

MAP FINDINGS

Site

Database(s)

EDR ID Number
EPA ID Number

BOB BOWENS SERVICE (Continued)

S106060920

Board Of Equalization: 44-022555
Referral Date: Not reported
Action Date: Not reported
Created Date: Not reported
Owner Tank Id: Not reported
SWRCB Tank Id: 37-000-012361-000002
Tank Status: Not reported
Capacity: 4000
Active Date: Not reported
Tank Use: M.V. FUEL
STG: PRODUCT
Content: LEADED
Number Of Tanks: Not reported

Name: BOB BOWENS SERVICE
Address: 8381 LA MESA BLVD
City: LA MESA
Status: Not reported
Comp Number: 12361
Number: Not reported
Board Of Equalization: 44-022555
Referral Date: Not reported
Action Date: Not reported
Created Date: Not reported
Owner Tank Id: Not reported
SWRCB Tank Id: 37-000-012361-000003
Tank Status: Not reported
Capacity: 250
Active Date: Not reported
Tank Use: PETROLEUM
STG: WASTE
Content: Not reported
Number Of Tanks: Not reported

SAN DIEGO CO LOP:

Name: BOB BOWENS SERVICE
Address: 8381 LA MESA BLVD
City,State,Zip: LA MESA, CA 91941
Record ID: DEH1988-LSAM-H12361-001
Record Status: Completed
Opened Date: 07/11/1988
Parcel Number: 494-422-05-00
Case Type: LOP - Local Oversight Program
Historical Name: DON KEATING AUTO REPAIR
SWRCB Global ID: T0607300042
Funding: F - LOP Federal Fund
Lead Agency: DEH/SAM
Lead Agency Date: 07/13/1988
Census Tract: 149.02
Community: La Mesa
Jurisdiction: LA MESA
Watershed Basin Number: 908.22
Water Purveyor: LA MESA
Fire Agency: LA MESA
Latitude: 32.7654732
Longitude: -117.0171181
X MapCoord: 6325842.367

Map ID
Direction
Distance
Elevation

MAP FINDINGS

Site

Database(s)

EDR ID Number
EPA ID Number

BOB BOWENS SERVICE (Continued)

S106060920

Y MapCoord:

1859170.532

N75
East
1/8-1/4
0.245 mi.
1294 ft.

LA MESA VENTURES I, LLC
8381 LA MESA BOULEVARD
LA MESA, CA 91941

CPS-SLIC
CERS

S120762602
N/A

Site 2 of 6 in cluster N

Relative:
Higher
Actual:
573 ft.

CPS-SLIC:

Name:

LA MESA VENTURES I, LLC

Address:

8381 LA MESA BOULEVARD

City,State,Zip:

LA MESA, CA 91941

Region:

STATE

Facility Status:

Completed - Case Closed

Status Date:

03/21/2018

Global Id:

T10000010295

Lead Agency:

SAN DIEGO COUNTY LOP

Lead Agency Case Number:

DEH2017-LSAM-000434

Latitude:

32.76551

Longitude:

-117.0172

Case Type:

Cleanup Program Site

Case Worker:

JC

Local Agency:

SAN DIEGO COUNTY LOP

RB Case Number:

Not reported

File Location:

All Files are on GeoTracker or in the Local Agency Database

Potential Media Affected:

Not reported

Potential Contaminants of Concern:

Not reported

Site History:

The Site consists of approximately 0.23 acres of land in La Mesa, California. The Site is bounded by La Mesa Boulevard to the north, an alley to the south, Johnny B's restaurant to the east, and Park Estate Company (Antiques & Collectibles) to the west. The Site was developed as a retail fueling station and automotive repair facility in the late 1940s. The facility has historically been used for retail fueling, automotive repair, and used car sales. The Site is currently vacant but was recently occupied by Don Keating Used Cars, an auto repair and used car sales business. A single story building (approximately 1,150 square feet) is located on the west central portion of the Site. Two service bays are located in the building, with access through two garage doors on the south side of the building. Three in-ground hydraulic lifts were formerly used at the Site: two in the service bays inside the building, and one at the southeast corner of the building. Based on observed concrete patching of the dispenser island, there were previously three fuel dispensers associated with the fueling system. Two 4,000-gallon steel gasoline underground storage tanks (USTs) and one 250-gallon steel waste oil UST were removed from the Site on July 11, 1988. Unauthorized Release Case H12361-001 was opened in 1988 based on contaminants detected during the UST removal. Closure of Unauthorized Release Case H12361-001 was granted by SAM on June 20, 1997. Approximately 200 cubic yards of soil (100 cubic yards in the gasoline UST pit location and 100 cubic yards in the waste oil UST pit location) with TPH/TRPH concentrations greater than 1,000 mg/kg remained on the Site. Proposed redevelopment for commercial use consists of the construction of a Surf Rider Pizza restaurant. The new development is currently proposed to consist of a one-story, 4,158 square foot structure. Temporary groundwater monitoring well MW1 was installed on August 17, 2017. On August 22, 2017, well MW1 was monitored for depth to groundwater and for the presence of phase-separated hydrocarbons

Map ID
Direction
Distance
Elevation

MAP FINDINGS

Site

Database(s)

EDR ID Number
EPA ID Number

LA MESA VENTURES I, LLC (Continued)

S120762602

(PSH). Prior to purging and sampling, groundwater was observed at a depth of 25.66 feet below top of casing. No PSH was observed in MW1 during the groundwater monitoring event or during the well development activities. Well MW1 was destroyed on November 10, 2017 under the installation permit. Remedial grading for geotechnical purposes extended to a maximum depth of four feet below the existing ground surface beneath the building footprint and up to five feet laterally, beyond the building footprint. This 4-foot deep remedial grading envelope extended over the former UST locations, former dispenser island, and the locations of the three hydraulic lifts. On January 31, 2018, two in-ground, single post, hydraulic lifts were removed from the Hydraulic Lift 2 and Hydraulic Lift 3 locations. On February 1, 2018, former fuel UST tank pit was excavated to a depth of approximately 4.5 feet below ground surface (bgs). The soils were observed to consist of documented fill. While observing the bottoms and sidewalls of the original excavation, a layer of light-green soil with a very slight hydrocarbon odor was visible near the western end of the north sidewall between an approximate depth of 3-4 feet bgs. This layer was not visible in the west, south, or east sidewalls of the original excavation. On February 1, 2018, the former dispenser island was excavated to a depth of approximately 44.5 feet bgs. On February 2 and 5, 2018, impacted soil, interpreted to be a release from the former waste oil UST system, was excavated to depths between 4.75 to 10 feet bgs. Approximately 668 tons of soil were exported from the Site to Otay Landfill as nonhazardous special waste. Since the area of petroleum hydrocarbon-bearing soil in the vicinity of the former dispensers is currently paved and will be in the future, based upon proposed redevelopment plans, it is unlikely that there is a potentially complete pathway for direct dermal contact with petroleum hydrocarbon-bearing soil. Vapor intrusion data from the dispenser area indicates that a risk does not exist for occupants of the building from residual impacted soil. The installation of a vapor barrier beneath the slab of the proposed Site building was recommended. Also, it was recommended that the County of San Diego Department of Environmental Health (DEH) provide a Closure Letter indicating that mitigation criteria have been met and that no further investigation or mitigation activities are required at the Site. DEH concurs with the installation of a vapor barrier and with closure of VAP Case DEH2017-LSAM-000434.

[Click here to access the California GeoTracker records for this facility:](#)

CERS:

Name: LA MESA VENTURES I, LLC
Address: 8381 LA MESA BOULEVARD
City,State,Zip: LA MESA, CA 91941
Site ID: 420939
CERS ID: T10000010295
CERS Description: Cleanup Program Site

Affiliation:

Affiliation Type Desc: Local Agency Caseworker
Entity Name: JAMES CLAY - SAN DIEGO COUNTY LOP
Entity Title: Not reported
Affiliation Address: P.O. Box 129261
Affiliation City: San Diego
Affiliation State: CA

Map ID
Direction
Distance
Elevation

MAP FINDINGS

Site

Database(s)

EDR ID Number
EPA ID Number

LA MESA VENTURES I, LLC (Continued)

S120762602

Affiliation Country: Not reported
Affiliation Zip: Not reported
Affiliation Phone: Not reported

N76
East
1/8-1/4
0.245 mi.
1294 ft.

DON KEATING USED CARS
8381 LA MESA BL
LA MESA, CA 91942

SAN DIEGO CO. SAM
San Diego Co. HMMD

S105691908
N/A

Site 3 of 6 in cluster N

Relative:
Higher

Actual:
573 ft.

SAN DIEGO CO. SAM:

Name: BOB BOWENS SERVICE
Address: 8381 LA MESA BL
City,State,Zip: LA MESA, CA 919415249
Case Number: H12361-001
Agency: DEH Site Assessment & Mitigation
Funding: LOP - Federal Fund
Facility Type: Soils Only
Facility Status: Closed Case
Date: 6/26/1997
Date Began: 7/11/1988

HMMD SAN DIEGO:

Name: DON KEATING USED CARS
Address: 8381 LA MESA BL
City,State,Zip: LA MESA, CA 91942
Permit Number: 201629
Business Type: 6HK26
EPA Id Number: CAL000256649
APN: 494-422-05-00
Last HMMD Inspection: 07/12/2011
Facility Telephone: 619-698-1490
Permit Status: EXPR
Permit Expiration: 03/31/2012
Date Last Updated: 11/02/2012
Facility Owner: RICK BUCKLEW
Facility Mailing Address: 8381 LA MESA BLVD
Facility Mailing City: LA MESA
Facility Mailing State: CA
Facility Mailing Zip: 91942
UST Owner: Not reported
Handle Regulated Hazmat: Not reported
Own Or Operate UST: Not reported
Subject To APSA: Not reported
Generate Haz Waste: Y
Treat Haz Waste: Not reported
Generate Medical Waste: Not reported

Inventory Active Permits (not SQG Medical):

Permit Number: 201629
Update Date: 11/02/2012
Case Number: Not reported
Name: WASTE 221 WASTE OIL & MIXED OIL
Other Information: USED OIL
Material Waste: Waste
Hazardous Categories 1: Not reported
Hazardous Categories 2: Not reported

Map ID
Direction
Distance
Elevation

MAP FINDINGS

Site

Database(s)

EDR ID Number
EPA ID Number

DON KEATING USED CARS (Continued)

S105691908

Permit Number: 201629
Update Date: 11/02/2012
Case Number: Not reported
Name: WASTE 342 ORGANIC LIQUIDS W/METALS
Other Information: ANTIFREEZE
Material Waste: Waste
Hazardous Categories 1: Not reported
Hazardous Categories 2: Not reported

Permit Number: 201629
Update Date: 11/02/2012
Case Number: Not reported
Name: WASTE 444 USED BATTERIES
Other Information: USED LEAD ACID BATTERIES
Material Waste: Waste
Hazardous Categories 1: Not reported
Hazardous Categories 2: Not reported

Permit Number: 201629
Update Date: 11/02/2012
Case Number: Not reported
Name: WASTE 888 USED OIL FILTERS
Other Information: Not reported
Material Waste: Waste
Hazardous Categories 1: Not reported
Hazardous Categories 2: Not reported

N77
East
1/8-1/4
0.245 mi.
1294 ft.
BOWENS SERVICE
8381 LA MESA
LA MESA, CA 92041
Site 4 of 6 in cluster N

LUST
HIST CORTESE
CERS
S104747292
N/A

Relative:
Higher
Actual:
573 ft.

LUST:
Name: BOB BOWENS SERVICE
Address: 8381 LA MESA BL
City,State,Zip: LA MESA, CA 919415249
Lead Agency: SAN DIEGO COUNTY LOP
Case Type: LUST Cleanup Site
Geo Track: http://geotracker.waterboards.ca.gov/profile_report.asp?global_id=T0607300042
Global Id: T0607300042
Latitude: 32.765473
Longitude: -117.017118
Status: Completed - Case Closed
Status Date: 06/26/1997
Case Worker: Not reported
RB Case Number: 9UT1021
Local Agency: Not reported
File Location: Local Agency
Local Case Number: H12361-001
Potential Media Affect: Not reported
Potential Contaminants of Concern: Not reported
Site History: Not reported

LUST:
Global Id: T0607300042
Action Type: ENFORCEMENT

Map ID
Direction
Distance
Elevation

MAP FINDINGS

Site

Database(s)

EDR ID Number
EPA ID Number

BOWENS SERVICE (Continued)

S104747292

Date: 06/09/1997
Action: Closure/No Further Action Letter - #H12361-001

Global Id: T0607300042
Action Type: ENFORCEMENT
Date: 07/12/1988
Action: Notice of Responsibility

Global Id: T0607300042
Action Type: ENFORCEMENT
Date: 06/20/0197
Action: Closure/No Further Action Letter

LUST:
Global Id: T0607300042
Status: Open - Case Begin Date
Status Date: 07/12/1988

Global Id: T0607300042
Status: Completed - Case Closed
Status Date: 06/26/1997

HIST CORTESE:
edr_fname: BOWENS SERVICE
edr_fadd1: 8381 LA MESA
City,State,Zip: LA MESA, CA 92041
Region: CORTESE
Facility County Code: 37
Reg By: LTNKA
Reg Id: 9UT1021

CERS:
Name: BOB BOWENS SERVICE
Address: 8381 LA MESA BL
City,State,Zip: LA MESA, CA 919415249
Site ID: 260276
CERS ID: T0607300042
CERS Description: Leaking Underground Storage Tank Cleanup Site

N78
East
1/8-1/4
0.245 mi.
1294 ft.

BOWEN'S SERVICE
8381 LA MESA BLVD
LA MESA, CA 92041
Site 5 of 6 in cluster N

LUST S100470346
N/A

Relative:
Higher
Actual:
573 ft.

LUST REG 9:
Region: 9
Status: Case Closed
Case Number: 9UT1021
Local Case: H12361-001
Substance: Gasoline
Qty Leaked: Not reported
Abate Method: EDET
Local Agency: San Diego
How Found: Tank Closure

Map ID
Direction
Distance
Elevation

MAP FINDINGS

Site

Database(s)

EDR ID Number
EPA ID Number

BOWEN'S SERVICE (Continued)

S100470346

How Stopped: Close Tank
Source: Tank
Cause: Corrosion
Lead Agency: Local Agency
Case Type: Other ground water affected
Date Found: 07/11/1988
Date Stopped: 07/11/1988
Confirm Date: 07/11/1988
Submit Workplan: Not reported
Prelim Assess: 07/13/1988
Desc Pollution: Not reported
Remed Plan: / /
Remed Action: Not reported
Began Monitor: Not reported
Release Date: 07/13/1988
Enforce Date: Not reported
Closed Date: 6/26/97
Enforce Type: Not reported
Pilot Program: LOP
Basin Number: 908.22
GW Depth: ~10'
Beneficial Use: No Beneficial groundwater use
NPDES Number: Not reported
Priority: 2B
File Dispn: File discarded, case closed
Interim Remedial Actions: Yes
Cleanup and Abatement order Number: Not reported
Waste Discharge Requirement Number: Not reported

O79
WSW
1/8-1/4
0.248 mi.
1312 ft.

RAZAVI CORP DBA HILLDALE HABILITATION CENTER
7979 LA MESA BLVD
LA MESA, CA 91942

RCRA NonGen / NLR

1024849050
CAL000405211

Site 1 of 2 in cluster O

Relative:
Lower

RCRA NonGen / NLR:

Actual:
517 ft.

Date form received by agency: 03/13/2015
Facility name: RAZAVI CORP DBA HILLDALE HABILITATION CENTER
Facility address: 7979 LA MESA BLVD
LA MESA, CA 91942
EPA ID: CAL000405211
Contact: NECITAS MANIAGO
Contact address: 7979 LA MESA BLVD
LA MESA, CA 91942
Contact country: Not reported
Contact telephone: 619-465-8010
Contact email: HILLDALEHABILITATION@YAHOO.COM
EPA Region: 09
Classification: Non-Generator
Description: Handler: Non-Generators do not presently generate hazardous waste

Owner/Operator Summary:

Owner/operator name: NECITAS MANIAGO
Owner/operator address: 7979 LA MESA BLVD
LA MESA, CA 91942
Owner/operator country: Not reported
Owner/operator telephone: 619-465-8010

Map ID
Direction
Distance
Elevation

MAP FINDINGS

Site

Database(s)

EDR ID Number
EPA ID Number

RAZAVI CORP DBA HILLDALE HABILITATION CENTER (Continued)

1024849050

Owner/operator email: Not reported
Owner/operator fax: Not reported
Owner/operator extension: Not reported
Legal status: Other
Owner/Operator Type: Operator
Owner/Op start date: Not reported
Owner/Op end date: Not reported

Owner/operator name: DARIUSH RAZAVI
Owner/operator address: 7979 LA MESA BLVD
LA MESA, CA 91942

Owner/operator country: Not reported
Owner/operator telephone: 619-709-4485
Owner/operator email: Not reported
Owner/operator fax: Not reported
Owner/operator extension: Not reported
Legal status: Other
Owner/Operator Type: Owner
Owner/Op start date: Not reported
Owner/Op end date: Not reported

Handler Activities Summary:

U.S. importer of hazardous waste: No
Mixed waste (haz. and radioactive): No
Recycler of hazardous waste: No
Transporter of hazardous waste: Yes
Treater, storer or disposer of HW: No
Underground injection activity: No
On-site burner exemption: No
Furnace exemption: No
Used oil fuel burner: No
Used oil processor: No
Used oil refiner: No
Used oil fuel marketer to burner: No
Used oil Specification marketer: No
Used oil transfer facility: No
Used oil transporter: No

Violation Status: No violations found

O80
WSW
1/4-1/2
0.259 mi.
1369 ft.

RETAIL CENTER
7961 UNIVERSITY AV
LA MESA, CA 91941

Site 2 of 2 in cluster O

Relative:
Lower
Actual:
510 ft.

SAN DIEGO CO. SAM:
Name: RETAIL CENTER
Address: 7961 UNIVERSITY AV
City,State,Zip: LA MESA, CA 919415018
Case Number: H23280-001
Agency: DEH Site Assessment & Mitigation
Funding: Private - VAP
Facility Type: Soils Only
Facility Status: Closed Case
Date: 6/9/1992
Date Began: Not reported

SAN DIEGO CO. SAM
CPS-SLIC
San Diego Co. HMMD
CERS

S104750257
N/A

Map ID
Direction
Distance
Elevation

MAP FINDINGS

Site

Database(s)

EDR ID Number
EPA ID Number

RETAIL CENTER (Continued)

S104750257

CPS-SLIC:

Name: RETAIL CENTER
Address: 7961 UNIVERSITY AV
City,State,Zip: LA MESA, CA 919415018
Region: STATE
Facility Status: Completed - Case Closed
Status Date: 06/09/1992
Global Id: T0608188243
Lead Agency: SAN DIEGO COUNTY LOP
Lead Agency Case Number: H23280-001
Latitude: 32.764378
Longitude: -117.026439
Case Type: Cleanup Program Site
Case Worker: Not reported
Local Agency: Not reported
RB Case Number: Not reported
File Location: Local Agency
Potential Media Affected: Soil
Potential Contaminants of Concern: Gasoline
Site History: Not reported

[Click here to access the California GeoTracker records for this facility:](#)

HMMD SAN DIEGO:

Name: RETAIL CENTER
Address: 7961 UNIVERSITY AV
City,State,Zip: LA MESA, CA 91941
Permit Number: 123280
Business Type: 6HK03
EPA Id Number: Not reported
APN: 470-561-20-00
Last HMMD Inspection: Not reported
Facility Telephone: Not reported
Permit Status: INAC
Permit Expiration: Not reported
Date Last Updated: 11/02/2012
Facility Owner: RETAIL CENTER
Facility Mailing Address: 7961-799 UNIVERSITY AV
Facility Mailing City: LA MESA
Facility Mailing State: CA
Facility Mailing Zip: 91941-5018
UST Owner: Not reported
Handle Regulated Hazmat: Not reported
Own Or Operate UST: Not reported
Subject To APSA: Not reported
Generate Haz Waste: Not reported
Treat Haz Waste: Not reported
Generate Medical Waste: Not reported

CERS:

Name: RETAIL CENTER
Address: 7961 UNIVERSITY AV
City,State,Zip: LA MESA, CA 919415018
Site ID: 192801
CERS ID: T0608188243
CERS Description: Cleanup Program Site

Map ID
Direction
Distance
Elevation

MAP FINDINGS

EDR ID Number
EPA ID Number

L81
North
1/4-1/2
0.261 mi.
1376 ft.

LA MESA LUMBER COMPANY
4981 SPRING ST
LA MESA, CA 92041

Site 3 of 3 in cluster L

Relative:
Lower

Actual:
533 ft.

ENVIROSTOR
LUST
SAN DIEGO CO. SAM
CPS-SLIC
San Diego Co. HMMD
HIST CORTESE
SAN DIEGO CO LOP
CERS

S101541459
N/A

ENVIROSTOR:

Name: SPRING STREET
Address: 4981 SPRING STREET
City,State,Zip: LA MESA, CA 91942
Facility ID: 37000054
Status: Refer: 1248 Local Agency
Status Date: 02/01/2000
Site Code: Not reported
Site Type: Evaluation
Site Type Detailed: Evaluation
Acres: 0
NPL: NO
Regulatory Agencies: SAN DIEGO COUNTY
Lead Agency: SAN DIEGO COUNTY
Program Manager: Not reported
Supervisor: Referred - Not Assigned
Division Branch: Cleanup Cypress
Assembly: 79
Senate: 38
Special Program: Not reported
Restricted Use: NO
Site Mgmt Req: NONE SPECIFIED
Funding: Not Applicable
Latitude: 32.76977
Longitude: -117.0222
APN: 470-130-03
Past Use: NONE SPECIFIED
Potential COC: NONE SPECIFIED
Confirmed COC: NONE SPECIFIED
Potential Description: NONE SPECIFIED
Alias Name: 470-130-03
Alias Type: APN
Alias Name: 37000054
Alias Type: Envirostor ID Number

Completed Info:

Completed Area Name: PROJECT WIDE
Completed Sub Area Name: Not reported
Completed Document Type: SB 1248 Notification
Completed Date: 02/01/2000
Comments: DTSC is not involved with this project.

Future Area Name: Not reported
Future Sub Area Name: Not reported
Future Document Type: Not reported
Future Due Date: Not reported
Schedule Area Name: Not reported
Schedule Sub Area Name: Not reported
Schedule Document Type: Not reported
Schedule Due Date: Not reported
Schedule Revised Date: Not reported

Map ID
Direction
Distance
Elevation

MAP FINDINGS

Site

Database(s)

EDR ID Number
EPA ID Number

LA MESA LUMBER COMPANY (Continued)

S101541459

LUST:

Name: LA MESA LUMBER COMPANY YARD
Address: 4981 SPRING ST
City,State,Zip: LA MESA, CA 91941
Lead Agency: SAN DIEGO RWQCB (REGION 9)
Case Type: LUST Cleanup Site
Geo Track: http://geotracker.waterboards.ca.gov/profile_report.asp?global_id=T0607303039
Global Id: T0607303039
Latitude: 32.7698469686383
Longitude: -117.022740840912
Status: Completed - Case Closed
Status Date: 10/16/2014
Case Worker: Not reported
RB Case Number: 9UT787
Local Agency: Not reported
File Location: Regional Board
Local Case Number: Not reported
Potential Media Affect: Aquifer used for drinking water supply, Soil, Soil Vapor
Potential Contaminants of Concern: Gasoline
Site History: This case was transferred from the County of San Diego LOP to the Regional Water Quality Control Board for regulatory oversight. File are available at the regional Water Quality Control Board offices.

LUST:

Global Id: T0607303039
Action Type: ENFORCEMENT
Date: 04/21/2009
Action: Meeting

Global Id: T0607303039
Action Type: ENFORCEMENT
Date: 04/08/2009
Action: Staff Letter

Global Id: T0607303039
Action Type: ENFORCEMENT
Date: 06/30/2009
Action: Staff Letter

Global Id: T0607303039
Action Type: ENFORCEMENT
Date: 03/03/2014
Action: Notification - Public Notice of Case Closure

Global Id: T0607303039
Action Type: RESPONSE
Date: 07/08/2009
Action: Soil and Water Investigation Workplan

Global Id: T0607303039
Action Type: RESPONSE
Date: 07/30/2009
Action: Other Workplan

Global Id: T0607303039
Action Type: RESPONSE
Date: 01/30/2010

Map ID
Direction
Distance
Elevation

MAP FINDINGS

Site

Database(s)

EDR ID Number
EPA ID Number

LA MESA LUMBER COMPANY (Continued)

S101541459

Action:	Site Assessment Report
Global Id:	T0607303039
Action Type:	RESPONSE
Date:	07/30/2010
Action:	Monitoring Report - Semi-Annually
Global Id:	T0607303039
Action Type:	ENFORCEMENT
Date:	02/17/2010
Action:	Technical Correspondence / Assistance / Other
Global Id:	T0607303039
Action Type:	ENFORCEMENT
Date:	10/16/2014
Action:	Closure/No Further Action Letter
Global Id:	T0607303039
Action Type:	ENFORCEMENT
Date:	03/03/2014
Action:	Notification - Fee Title Owners Notice
Global Id:	T0607303039
Action Type:	Other
Date:	05/12/1987
Action:	Leak Began
Global Id:	T0607303039
Action Type:	ENFORCEMENT
Date:	06/09/2014
Action:	Technical Correspondence / Assistance / Other
Global Id:	T0607303039
Action Type:	Other
Date:	05/12/1987
Action:	Leak Discovery
Global Id:	T0607303039
Action Type:	RESPONSE
Date:	07/30/2010
Action:	Monitoring Report - Semi-Annually
Global Id:	T0607303039
Action Type:	RESPONSE
Date:	08/26/2011
Action:	CAP/RAP - Feasibility Study Report
Global Id:	T0607303039
Action Type:	ENFORCEMENT
Date:	06/01/2011
Action:	Clean-up and Abatement Order
Global Id:	T0607303039
Action Type:	RESPONSE
Date:	01/30/2012
Action:	Monitoring Report - Semi-Annually

Map ID
Direction
Distance
Elevation

MAP FINDINGS

Site

Database(s)

EDR ID Number
EPA ID Number

LA MESA LUMBER COMPANY (Continued)

S101541459

Global Id:	T0607303039
Action Type:	RESPONSE
Date:	07/30/2012
Action:	Monitoring Report - Semi-Annually
Global Id:	T0607303039
Action Type:	RESPONSE
Date:	01/30/2013
Action:	Monitoring Report - Semi-Annually
Global Id:	T0607303039
Action Type:	ENFORCEMENT
Date:	04/25/2011
Action:	Staff Letter
Global Id:	T0607303039
Action Type:	Other
Date:	05/12/1987
Action:	Leak Stopped
Global Id:	T0607303039
Action Type:	RESPONSE
Date:	04/01/2012
Action:	Correspondence
Global Id:	T0607303039
Action Type:	RESPONSE
Date:	02/14/2014
Action:	Request for Closure - Regulator Responded
Global Id:	T0607303039
Action Type:	REMEDIATION
Date:	10/01/1996
Action:	Free Product Removal
Global Id:	T0607303039
Action Type:	ENFORCEMENT
Date:	05/12/1987
Action:	Notice of Responsibility
Global Id:	T0607303039
Action Type:	Other
Date:	05/12/1987
Action:	Leak Reported
Global Id:	T0607303039
Action Type:	ENFORCEMENT
Date:	03/03/2009
Action:	Referral to Regional Board
Global Id:	T0607303039
Action Type:	ENFORCEMENT
Date:	04/20/2009
Action:	Site Visit / Inspection / Sampling
Global Id:	T0607303039
Action Type:	RESPONSE

Map ID
Direction
Distance
Elevation

MAP FINDINGS

Site

Database(s)

EDR ID Number
EPA ID Number

LA MESA LUMBER COMPANY (Continued)

S101541459

Date: 07/30/2009
Action: Monitoring Report - Semi-Annually

Global Id: T0607303039
Action Type: RESPONSE
Date: 08/18/2009
Action: Correspondence

Global Id: T0607303039
Action Type: RESPONSE
Date: 01/30/2010
Action: Monitoring Report - Annually

Global Id: T0607303039
Action Type: RESPONSE
Date: 03/04/2009
Action: Monitoring Report - Quarterly

LUST:

Global Id: T0607303039
Status: Open - Case Begin Date
Status Date: 05/12/1987

Global Id: T0607303039
Status: Open - Remediation
Status Date: 01/11/1989

Global Id: T0607303039
Status: Open - Assessment & Interim Remedial Action
Status Date: 04/26/2010

Global Id: T0607303039
Status: Open - Remediation
Status Date: 04/27/2010

Global Id: T0607303039
Status: Open - Remediation
Status Date: 04/27/2010

Global Id: T0607303039
Status: Open - Eligible for Closure
Status Date: 06/09/2014

Global Id: T0607303039
Status: Completed - Case Closed
Status Date: 10/16/2014

LUST REG 9:

Region: 9
Status: Remedial action (cleanup) Underway
Case Number: 9UT787
Local Case: H03685-001
Substance: Gasoline
Qty Leaked: 0
Abate Method: Not reported

Map ID
Direction
Distance
Elevation

MAP FINDINGS

Site

Database(s)

EDR ID Number
EPA ID Number

LA MESA LUMBER COMPANY (Continued)

S101541459

Local Agency: San Diego
How Found: Tank Closure
How Stopped: Close Tank
Source: Unknown
Cause: Unknown
Lead Agency: Local Agency
Case Type: Aquifer affected
Date Found: 05/08/1987
Date Stopped: 05/08/1987
Confirm Date: 05/12/1987
Submit Workplan: Not reported
Prelim Assess: 08/20/1987
Desc Pollution: Not reported
Remed Plan: 02/09/1994
Remed Action: 12/21/92
Began Monitor: Not reported
Release Date: 08/20/1987
Enforce Date: Not reported
Closed Date: Not reported
Enforce Type: Not reported
Pilot Program: LOP
Basin Number: 907.11
GW Depth: 25'
Beneficial Use: Municipal groundwater use
NPDES Number: Not reported
Priority: 1B
File Disp: Not reported
Interim Remedial Actions: Yes
Cleanup and Abatement order Number: Not reported
Waste Discharge Requirement Number: Not reported

SAN DIEGO CO. SAM:

Name: LA MESA LUMBER COMPANY YARD
Address: 4981 SPRING ST
City,State,Zip: LA MESA, CA 91941
Case Number: H03685-001
Agency: CA Regional Water Quality Control Board
Funding: Non Billable
Facility Type: Drinking Water Aquifer Impacted
Facility Status: Closed Case
Date: 10/10/1994
Date Began: 5/12/1987

Name: LA MESA LUMBER COMPANY YARD
Address: 4981 SPRING ST
City,State,Zip: LA MESA, CA 91941
Case Number: H03685-002
Agency: DEH Site Assessment & Mitigation
Funding: Private - VAP
Facility Type: Drinking Water Aquifer Impacted
Facility Status: Closed Case
Date: 2/8/2000
Date Began: 12/23/1999

CPS-SLIC:

Name: LA MESA LUMBER COMPANY YARD

Map ID
Direction
Distance
Elevation

MAP FINDINGS

Site

Database(s)

EDR ID Number
EPA ID Number

LA MESA LUMBER COMPANY (Continued)

S101541459

Address: 4981 SPRING ST
City,State,Zip: LA MESA, CA 91941
Region: STATE
Facility Status: Completed - Case Closed
Status Date: 02/08/2000
Global Id: T0608174956
Lead Agency: SAN DIEGO COUNTY LOP
Lead Agency Case Number: H03685-002
Latitude: 32.769746
Longitude: -117.022376
Case Type: Cleanup Program Site
Case Worker: Not reported
Local Agency: Not reported
RB Case Number: Not reported
File Location: Local Agency
Potential Media Affected: Aquifer used for drinking water supply
Potential Contaminants of Concern: Gasoline
Site History: Not reported

[Click here to access the California GeoTracker records for this facility:](#)

HMMD SAN DIEGO:

Name: LA MESA LUMBER COMPANY YARD
Address: 4981 SPRING ST
City,State,Zip: LA MESA, CA 91941
Permit Number: 103685
Business Type: Not reported
EPA Id Number: Not reported
APN: 470-130-10-00
Last HMMD Inspection: Not reported
Facility Telephone: Not reported
Permit Status: INAC
Permit Expiration: Not reported
Date Last Updated: 11/02/2012
Facility Owner: LA MESA LUMBER YARD
Facility Mailing Address: 8255 UNIVERSITY AV
Facility Mailing City: LA MESA
Facility Mailing State: CA
Facility Mailing Zip: 92041-
UST Owner: Not reported
Handle Regulated Hazmat: Not reported
Own Or Operate UST: Not reported
Subject To APSA: Not reported
Generate Haz Waste: Not reported
Treat Haz Waste: Not reported
Generate Medical Waste: Not reported

HIST CORTESE:

edr_fname: LA MESA LUMBER COMPANY
edr_fadd1: 4981 SPRING
City,State,Zip: LA MESA, CA 92041
Region: CORTESE
Facility County Code: 37
Reg By: LTNKA
Reg Id: 9UT787

Map ID
Direction
Distance
Elevation

MAP FINDINGS

Site

Database(s)

EDR ID Number
EPA ID Number

LA MESA LUMBER COMPANY (Continued)

S101541459

SAN DIEGO CO LOP:

Name: LA MESA LUMBER COMPANY YARD
Address: 4981 SPRING ST
City,State,Zip: LA MESA, CA 91941
Record ID: DEH1987-LSAM-H03685-001
Record Status: Completed
Opened Date: 05/12/1987
Parcel Number: 470-130-10-00
Case Type: Not reported
Historical Name: LA MESA LUMBER COMPANY YARD
SWRCB Global ID: T0607303039
Funding: N - Non-Billable
Lead Agency: RWQCB
Lead Agency Date: 03/04/2009
Census Tract: 149.02
Community: La Mesa
Jurisdiction: LA MESA
Watershed Basin Number: 907.11
Water Purveyor: LA MESA
Fire Agency: LA MESA
Latitude: 32.7697724
Longitude: -117.0222484
X MapCoord: 6324241.128
Y MapCoord: 1860729.284

CERS:

Name: LA MESA LUMBER COMPANY YARD
Address: 4981 SPRING ST
City,State,Zip: LA MESA, CA 91941
Site ID: 222511
CERS ID: T0607303039
CERS Description: Leaking Underground Storage Tank Cleanup Site

Name: LA MESA LUMBER COMPANY YARD
Address: 4981 SPRING ST
City,State,Zip: LA MESA, CA 91941
Site ID: 222511
CERS ID: T0608174956
CERS Description: Cleanup Program Site

P82
NNW
1/4-1/2
0.262 mi.
1382 ft.
Relative:
Lower
Actual:
523 ft.

BOB STALL CHEVROLET
4999 BALTIMORE DR
LA MESA, CA 91941
Site 1 of 2 in cluster P

LUST REG 9:

Region: 9
Status: Case Closed
Case Number: 9UT1716
Local Case: H03379-001
Substance: Waste Oil
Qty Leaked: Not reported
Abate Method: Excavate and Dispose - remove contaminated soil and dispose in approved site

LUST **1000132564**
SAN DIEGO CO. SAM
San Diego Co. HMMD
SWEEPS UST
HIST UST
SAN DIEGO CO LOP
CERS
N/A

Map ID
Direction
Distance
Elevation

MAP FINDINGS

Site

Database(s)

EDR ID Number
EPA ID Number

BOB STALL CHEVROLET (Continued)

1000132564

Local Agency: San Diego
How Found: Tank Closure
How Stopped: Close Tank
Source: Unknown
Cause: Unknown
Lead Agency: Local Agency
Case Type: Soil only
Date Found: 05/10/1990
Date Stopped: 05/10/1990
Confirm Date: 05/29/1990
Submit Workplan: Not reported
Prelim Assess: / /
Desc Pollution: Not reported
Remed Plan: / /
Remed Action: Not reported
Began Monitor: Not reported
Release Date: 05/10/1990
Enforce Date: Not reported
Closed Date: 9/5/91
Enforce Type: Not reported
Pilot Program: LOP
Basin Number: 907.11
GW Depth: Not reported
Beneficial Use: MUNBU
NPDES Number: Not reported
Priority: Low priority. Priority ranking can change over time.
File Dispn: File discarded, case closed
Interim Remedial Actions: Yes
Cleanup and Abatement order Number: Not reported
Waste Discharge Requirement Number: Not reported

Region: 9
Status: Case Closed
Case Number: 9UT2230
Local Case: H03379-002
Substance: Gasoline
Qty Leaked: Not reported
Abate Method: FPEDET
Local Agency: San Diego
How Found: Other Means
How Stopped: Other Means
Source: Unknown
Cause: Unknown
Lead Agency: Local Agency
Case Type: Aquifer affected
Date Found: 02/05/1992
Date Stopped: 02/05/1992
Confirm Date: 02/24/1992
Submit Workplan: Not reported
Prelim Assess: 02/24/1992
Desc Pollution: Not reported
Remed Plan: / /
Remed Action: Not reported
Began Monitor: Not reported
Release Date: 02/05/1992
Enforce Date: Not reported
Closed Date: 12/9/99

Map ID
Direction
Distance
Elevation

MAP FINDINGS

Site

Database(s)

EDR ID Number
EPA ID Number

BOB STALL CHEVROLET (Continued)

1000132564

Enforce Type: Not reported
Pilot Program: LOP
Basin Number: 907.11
GW Depth: 25
Beneficial Use: MUNBU
NPDES Number: Not reported
Priority: High priority
File Dispn: Not reported
Interim Remedial Actions: No
Cleanup and Abatement order Number: Not reported
Waste Discharge Requirement Number: Not reported

Region: 9
Status: Case Closed
Case Number: 9UT3187
Local Case: H03379-003
Substance: Gasoline
Qty Leaked: 0
Abate Method: Excavate and Dispose - remove contaminated soil and dispose in approved site
Local Agency: San Diego
How Found: Other Means
How Stopped: Close Tank
Source: Unknown
Cause: Unknown
Lead Agency: Local Agency
Case Type: Other ground water affected
Date Found: 04/01/1996
Date Stopped: 02/05/1997
Confirm Date: / /
Submit Workplan: 4/8/96
Prelim Assess: 04/16/1996
Desc Pollution: Not reported
Remed Plan: / /
Remed Action: Not reported
Began Monitor: Not reported
Release Date: 04/01/1996
Enforce Date: Not reported
Closed Date: 1/5/98
Enforce Type: Not reported
Pilot Program: LOP
Basin Number: 907.11
GW Depth: 7'
Beneficial Use: MUNBU
NPDES Number: Not reported
Priority: Medium priority
File Dispn: Administratively opened on database, however no file physically exists
Interim Remedial Actions: Not reported
Cleanup and Abatement order Number: Not reported
Waste Discharge Requirement Number: Not reported

SAN DIEGO CO. SAM:

Name: BOB STALL CHEVROLET
Address: 4999 BALTIMORE DR
City,State,Zip: LA MESA, CA 919415003
Case Number: H03379-001
Agency: DEH Site Assessment & Mitigation

Map ID
Direction
Distance
Elevation

MAP FINDINGS

Site

Database(s)

EDR ID Number
EPA ID Number

BOB STALL CHEVROLET (Continued)

1000132564

Funding: **LOP - State Fund**
Facility Type: Soils Only
Facility Status: Closed Case
Date: 9/21/1991
Date Began: 5/10/1990

Name: BOB STALL CHEVROLET
Address: 4999 BALTIMORE DR
City,State,Zip: LA MESA, CA 919415003
Case Number: H03379-002
Agency: DEH Site Assessment & Mitigation
Funding: **LOP - Federal Fund**
Facility Type: Drinking Water Aquifer Impacted
Facility Status: Closed Case
Date: 12/9/1999
Date Began: 2/5/1992

Name: BOB STALL CHEVROLET
Address: 4999 BALTIMORE DR
City,State,Zip: LA MESA, CA 919415003
Case Number: H03379-003
Agency: DEH Site Assessment & Mitigation
Funding: **LOP - Federal Fund**
Facility Type: Drinking Water Aquifer Impacted
Facility Status: Closed Case
Date: 1/5/1998
Date Began: 4/1/1996

Name: BOB STALL CHEVROLET
Address: 4999 BALTIMORE DR
City,State,Zip: LA MESA, CA 919415003
Case Number: H03379-004
Agency: DEH Site Assessment & Mitigation
Funding: **Private - For Non-LOP Tank**
Facility Type: Soils Only
Facility Status: Closed Case
Date: 3/29/2000
Date Began: 2/25/2000

HMMD SAN DIEGO:
Name: ZEPHYR PAINTING
Address: 4999 BALTIMORE DR
City,State,Zip: LA MESA, CA 91941
Permit Number: 209050
Business Type: 6HK18
EPA Id Number: CAL000329129
APN: 470-230-14-00
Last HMMD Inspection: 02/20/2008
Facility Telephone: 858-270-1434
Permit Status: INAC
Permit Expiration: 06/30/2010
Date Last Updated: 11/02/2012
Facility Owner: SCOTT J HARADEN
Facility Mailing Address: 4999 BALTIMORE DR #A
Facility Mailing City: LA MESA
Facility Mailing State: CA
Facility Mailing Zip: 91941

Map ID
Direction
Distance
Elevation

MAP FINDINGS

Site

Database(s)

EDR ID Number
EPA ID Number

BOB STALL CHEVROLET (Continued)

1000132564

UST Owner: Not reported
Handle Regulated Hazmat: Y
Own Or Operate UST: Not reported
Subject To APSA: Not reported
Generate Haz Waste: Y
Treat Haz Waste: Not reported
Generate Medical Waste: Not reported

Violations Inactive Permits:

Permit Number: 209050
Update Date: 11/02/2012
Inspection Date: 02/20/2008
Violation Code: 6HV1002
Violation: HMBP NOT ESTABLISHED/IMPLEMENTED.
Violation Citation: Hazardous materials handler has not established/implemented a business plan. HSC 25503.5(a)
Activity: Inactive Permit

Permit Number: 209050
Update Date: 11/02/2012
Inspection Date: 02/20/2008
Violation Code: 6HV0301
Violation: HAZWASTE:UNAUTHORIZED DISPOSAL
Violation Citation: Disposal or causing the disposal of hazardous waste to an unauthorized point (ground, storm drain, sewer system, trash, or air). HSC 25189.5(a) or 25189(d)
Activity: Inactive Permit

Name: AAA COLLISION CENTER
Address: 4999 BALTIMORE DR
City,State,Zip: LA MESA, CA 91941
Permit Number: 207121
Business Type: 6HK27
EPA Id Number: Not reported
APN: 470-230-14-00
Last HMMD Inspection: 08/04/2006
Facility Telephone: 619-644-0701
Permit Status: INAC
Permit Expiration: 11/30/2006
Date Last Updated: 11/02/2012
Facility Owner: AAA COMPUTER DEALS, INC
Facility Mailing Address: 4999 BALTIMORE DR
Facility Mailing City: LA MESA
Facility Mailing State: CA
Facility Mailing Zip: 91941
UST Owner: Not reported
Handle Regulated Hazmat: Not reported
Own Or Operate UST: Not reported
Subject To APSA: Not reported
Generate Haz Waste: Y
Treat Haz Waste: Not reported
Generate Medical Waste: Not reported

Name: TJ'S AUTO REPAIR
Address: 4999 BALTIMORE DR
City,State,Zip: LA MESA, CA 91941
Permit Number: 206875

Map ID
Direction
Distance
Elevation

MAP FINDINGS

Site

Database(s)

EDR ID Number
EPA ID Number

BOB STALL CHEVROLET (Continued)

1000132564

Business Type: 6HK18
EPA Id Number: Not reported
APN: 470-230-14-00
Last HMMD Inspection: 12/28/2006
Facility Telephone: 619-750-9321
Permit Status: INAC
Permit Expiration: 10/31/2006
Date Last Updated: 11/02/2012
Facility Owner: SANDRA LETICIA TELLEZ
Facility Mailing Address: 7169 CENTRAL AV
Facility Mailing City: Lemon Grove
Facility Mailing State: CA
Facility Mailing Zip: 91945
UST Owner: Not reported
Handle Regulated Hazmat: Not reported
Own Or Operate UST: Not reported
Subject To APSA: Not reported
Generate Haz Waste: Y
Treat Haz Waste: Not reported
Generate Medical Waste: Not reported

Name: AAA COLLISION CENTER
Address: 4999 BALTIMORE DR
City,State,Zip: LA MESA, CA 91941
Permit Number: 207121
Business Type: 6HK27
EPA Id Number: Not reported
APN: 470-230-14-00
Last HMMD Inspection: 08/04/2006
Facility Telephone: 619-644-0701
Permit Status: INAC
Permit Expiration: 11/30/2006
Date Last Updated: 11/02/2012
Facility Owner: AAA COMPUTER DEALS, INC
Facility Mailing Address: 4999 BALTIMORE DR
Facility Mailing City: LA MESA
Facility Mailing State: CA
Facility Mailing Zip: 91941
UST Owner: Not reported
Handle Regulated Hazmat: Not reported
Own Or Operate UST: Not reported
Subject To APSA: Not reported
Generate Haz Waste: Not reported
Treat Haz Waste: Not reported
Generate Medical Waste: Not reported

Name: AAA COLLISION CENTER
Address: 4999 BALTIMORE DR
City,State,Zip: LA MESA, CA 91941
Permit Number: 207121
Business Type: 6HK27
EPA Id Number: Not reported
APN: 470-230-14-00
Last HMMD Inspection: 08/04/2006
Facility Telephone: 619-644-0701
Permit Status: INAC
Permit Expiration: 11/30/2006

Map ID
Direction
Distance
Elevation

MAP FINDINGS

Site

Database(s)

EDR ID Number
EPA ID Number

BOB STALL CHEVROLET (Continued)

1000132564

Date Last Updated: 11/02/2012
Facility Owner: AAA COMPUTER DEALS, INC
Facility Mailing Address: 4999 BALTIMORE DR
Facility Mailing City: LA MESA
Facility Mailing State: CA
Facility Mailing Zip: 91941
UST Owner: Not reported
Handle Regulated Hazmat: Not reported
Own Or Operate UST: Not reported
Subject To APSA: Not reported
Generate Haz Waste: Not reported
Treat Haz Waste: Not reported
Generate Medical Waste: Not reported

Name: BOB STALL CHEVROLET
Address: 4999 BALTIMORE DR
City,State,Zip: LA MESA, CA 91941
Permit Number: 103379
Business Type: Not reported
EPA Id Number: CAD982023442
APN: 470-230-14-00
Last HMMD Inspection: 03/18/1996
Facility Telephone: 460-1311
Permit Status: INAC
Permit Expiration: Not reported
Date Last Updated: 11/02/2012
Facility Owner: ROBERT J STALL
Facility Mailing Address: P O BOX 338
Facility Mailing City: LA MESA
Facility Mailing State: CA
Facility Mailing Zip: 91944-0338
UST Owner: BOB STALL CHEVROLET
Handle Regulated Hazmat: Y
Own Or Operate UST: Not reported
Subject To APSA: Not reported
Generate Haz Waste: Y
Treat Haz Waste: Not reported
Generate Medical Waste: Not reported

UST:

UST Name: UNDERGROUND TANK 103379 T001
Last Update: 2012-11-02 14:17:38
Permit Number: 103379
Tank Type: SINGLE WALL
Additional Id: 1
Capacity Gallons: 10000
UST Contents: REGULAR UNLEADED
Other Content Info: REGULAR UNLEADED
Reg Status: REMOVED
Remove Close Date: 1992-05-02 00:00:00
Year Installed: 1980-01-01 00:00:00
Pipe Type: SINGLE WALL
Delivery System: SUCTION
Monitor Code: 05
UST Monitor Method: SW TANK DW PIPE W/ POS SHUTOFF-ALARM ON LLD W/ SIRS:SIR ANALY
MONTHLY, TANK TEST BIENNIALY, PIPE TEST ANN 0.1 G/HR OR MO 0.2 G/HR

UST Name: UNDERGROUND TANK 103379 T002

Map ID
Direction
Distance
Elevation

MAP FINDINGS

Site

Database(s)

EDR ID Number
EPA ID Number

BOB STALL CHEVROLET (Continued)

1000132564

Last Update: 2012-11-02 14:17:38
Permit Number: 103379
Tank Type: SINGLE WALL
Additional Id: 4
Capacity Gallons: 2000
UST Contents: DIESEL
Other Content Info: DIESEL
Reg Status: REMOVED
Remove Close Date: 1990-10-05 00:00:00
Year Installed: Not reported
Pipe Type: SINGLE WALL
Delivery System: SUCTION
Monitor Code: 05
UST Monitor Method: SW TANK DW PIPE W/ POS SHUTOFF-ALARM ON LLD W/ SIRS:SIR ANALY
MONTHLY, TANK TEST BIENNIALY, PIPE TEST ANN 0.1 G/HR OR MO 0.2 G/HR

UST Name: UNDERGROUND TANK 103379 T003
Last Update: 2012-11-02 14:17:38
Permit Number: 103379
Tank Type: SINGLE WALL
Additional Id: 3
Capacity Gallons: 550
UST Contents: Not reported
Other Content Info: WASTE OIL
Reg Status: REMOVED
Remove Close Date: 1990-10-05 00:00:00
Year Installed: Not reported
Pipe Type: Not reported
Delivery System: Not reported
Monitor Code: 07
UST Monitor Method: SW TANK SW PRESSURE PIPE W/RESTRICTIVE LLD W/DAILY RECONCILIATION OR
WEEKLY GAUGING: TANK AND PIPE TEST ANNUALLY

UST Name: UNDERGROUND TANK 103379 T004
Last Update: 2012-11-02 14:17:38
Permit Number: 103379
Tank Type: SINGLE WALL
Additional Id: 2
Capacity Gallons: 300
UST Contents: Not reported
Other Content Info: WASTE OIL
Reg Status: REMOVED
Remove Close Date: 1990-10-05 00:00:00
Year Installed: Not reported
Pipe Type: Not reported
Delivery System: Not reported
Monitor Code: 07
UST Monitor Method: SW TANK SW PRESSURE PIPE W/RESTRICTIVE LLD W/DAILY RECONCILIATION OR
WEEKLY GAUGING: TANK AND PIPE TEST ANNUALLY

UST Name: UNDERGROUND TANK 103379 T005
Last Update: 2012-11-02 14:17:38
Permit Number: 103379
Tank Type: UNKNOWN
Additional Id: AT3637
Capacity Gallons: 2000
UST Contents: REGULAR UNLEADED

Map ID
Direction
Distance
Elevation

MAP FINDINGS

Site

Database(s)

EDR ID Number
EPA ID Number

BOB STALL CHEVROLET (Continued)

1000132564

Other Content Info: REGULAR UNLEADED
Reg Status: REMOVED
Remove Close Date: 1996-09-07 00:00:00
Year Installed: Not reported
Pipe Type: Not reported
Delivery System: Not reported
Monitor Code: 90
UST Monitor Method: NO MONITORING ALTERNATIVE SELECTED. VERIFY AND ENTER MONITORING ALTERNATIVE DURING INSPECTION.

SWEEPS UST:

Name: BOB STALL CHEVROLET
Address: 4999 BALTIMORE DR
City: LA MESA
Status: Active
Comp Number: 3379
Number: 9
Board Of Equalization: 44-021846
Referral Date: Not reported
Action Date: 06-26-92
Created Date: 02-29-88
Owner Tank Id: Not reported
SWRCB Tank Id: Not reported
Tank Status: Not reported
Capacity: Not reported
Active Date: Not reported
Tank Use: Not reported
STG: Not reported
Content: Not reported
Number Of Tanks: Not reported

Name: BOB STALL CHEVROLET
Address: 4999 BALTIMORE DR
City: LA MESA
Status: Not reported
Comp Number: 3379
Number: Not reported
Board Of Equalization: 44-021846
Referral Date: Not reported
Action Date: Not reported
Created Date: Not reported
Owner Tank Id: Not reported
SWRCB Tank Id: 37-000-003379-000001
Tank Status: Not reported
Capacity: 10000
Active Date: Not reported
Tank Use: M.V. FUEL
STG: PRODUCT
Content: REG UNLEADED
Number Of Tanks: 4

Name: BOB STALL CHEVROLET
Address: 4999 BALTIMORE DR
City: LA MESA
Status: Not reported
Comp Number: 3379

Map ID
Direction
Distance
Elevation

MAP FINDINGS

Site

Database(s)

EDR ID Number
EPA ID Number

BOB STALL CHEVROLET (Continued)

1000132564

Number: Not reported
Board Of Equalization: 44-021846
Referral Date: Not reported
Action Date: Not reported
Created Date: Not reported
Owner Tank Id: Not reported
SWRCB Tank Id: 37-000-003379-000002
Tank Status: Not reported
Capacity: 2000
Active Date: Not reported
Tank Use: M.V. FUEL
STG: PRODUCT
Content: OTHER
Number Of Tanks: Not reported

Name: BOB STALL CHEVROLET
Address: 4999 BALTIMORE DR
City: LA MESA
Status: Not reported
Comp Number: 3379
Number: Not reported
Board Of Equalization: 44-021846
Referral Date: Not reported
Action Date: Not reported
Created Date: Not reported
Owner Tank Id: Not reported
SWRCB Tank Id: 37-000-003379-000003
Tank Status: Not reported
Capacity: 550
Active Date: Not reported
Tank Use: PETROLEUM
STG: WASTE
Content: Not reported
Number Of Tanks: Not reported

Name: BOB STALL CHEVROLET
Address: 4999 BALTIMORE DR
City: LA MESA
Status: Not reported
Comp Number: 3379
Number: Not reported
Board Of Equalization: 44-021846
Referral Date: Not reported
Action Date: Not reported
Created Date: Not reported
Owner Tank Id: Not reported
SWRCB Tank Id: 37-000-003379-000004
Tank Status: Not reported
Capacity: 300
Active Date: Not reported
Tank Use: PETROLEUM
STG: WASTE
Content: Not reported
Number Of Tanks: Not reported

HIST UST:

Name: BOB STALL CHEVROLET

Map ID
Direction
Distance
Elevation

MAP FINDINGS

Site

Database(s)

EDR ID Number
EPA ID Number

BOB STALL CHEVROLET (Continued)

1000132564

Address: 4999 BALTIMORE DR
City,State,Zip: LA MESA, CA 92041
File Number: 0002ACB2
URL: <http://geotracker.waterboards.ca.gov/ustpdfs/pdf/0002ACB2.pdf>
Region: STATE
Facility ID: 00000037930
Facility Type: Other
Other Type: CAR AGENCY
Contact Name: JIM HOWARD SERV. MGR.
Telephone: 6194601311
Owner Name: BOB STALL CHEVROLET
Owner Address: 4999 BALTIMORE DR.
Owner City,St,Zip: LA MESA, CA 92041
Total Tanks: 0004

Tank Num: 001
Container Num: 1
Year Installed: 1980
Tank Capacity: 00010000
Tank Used for: PRODUCT
Type of Fuel: UNLEADED
Container Construction Thickness: Not reported
Leak Detection: Sensor Instrument, Pressure Test

Tank Num: 002
Container Num: (2)
Year Installed: Not reported
Tank Capacity: 00002000
Tank Used for: PRODUCT
Type of Fuel: DIESEL
Container Construction Thickness: Not reported
Leak Detection: None

Tank Num: 003
Container Num: (03)
Year Installed: Not reported
Tank Capacity: 00000000
Tank Used for: WASTE
Type of Fuel: WASTE OIL
Container Construction Thickness: Not reported
Leak Detection: None

Tank Num: 004
Container Num: (04)
Year Installed: Not reported
Tank Capacity: 00000000
Tank Used for: WASTE
Type of Fuel: WASTE OIL
Container Construction Thickness: Not reported
Leak Detection: None

[Click here for Geo Tracker PDF:](#)

SAN DIEGO CO LOP:

Name: BOB STALL CHEVROLET
Address: 4999 BALTIMORE DR
City,State,Zip: LA MESA, CA 91941

Map ID
Direction
Distance
Elevation

MAP FINDINGS

Site

Database(s)

EDR ID Number
EPA ID Number

BOB STALL CHEVROLET (Continued)

1000132564

Record ID: DEH1992-LSAM-H03379-002
Record Status: Completed
Opened Date: 02/05/1992
Parcel Number: 470-230-14-00
Case Type: LOP - Local Oversight Program
Historical Name: BOB STALL CHEVROLET
SWRCB Global ID: T0607300998
Funding: F - LOP Federal Fund
Lead Agency: DEH/SAM
Lead Agency Date: 02/24/1992
Census Tract: 146.01
Community: La Mesa
Jurisdiction: LA MESA
Watershed Basin Number: 907.11
Water Purveyor: LA MESA
Fire Agency: LA MESA
Latitude: 32.7694980
Longitude: -117.0239869
X MapCoord: 6323743.253
Y MapCoord: 1860664.678

Name: BOB STALL CHEVROLET
Address: 4999 BALTIMORE DR
City,State,Zip: LA MESA, CA 91941
Record ID: DEH1996-LSAM-H03379-003
Record Status: Completed
Opened Date: 04/01/1996
Parcel Number: 470-230-14-00
Case Type: LOP - Local Oversight Program
Historical Name: BOB STALL CHEVROLET
SWRCB Global ID: T0607301952
Funding: F - LOP Federal Fund
Lead Agency: DEH/SAM
Lead Agency Date: 04/08/1996
Census Tract: 146.01
Community: La Mesa
Jurisdiction: LA MESA
Watershed Basin Number: 907.11
Water Purveyor: LA MESA
Fire Agency: LA MESA
Latitude: 32.7694980
Longitude: -117.0239869
X MapCoord: 6323743.253
Y MapCoord: 1860664.678

Name: BOB STALL CHEVROLET
Address: 4999 BALTIMORE DR
City,State,Zip: LA MESA, CA 91941
Record ID: DEH1990-LSAM-H03379-001
Record Status: Completed
Opened Date: 05/10/1990
Parcel Number: 470-230-14-00
Case Type: LOP - Local Oversight Program
Historical Name: BOB STALL CHEVROLET
SWRCB Global ID: T0607300514
Funding: S - LOP State Fund
Lead Agency: DEH/SAM

Map ID
Direction
Distance
Elevation

MAP FINDINGS

Site

Database(s)

EDR ID Number
EPA ID Number

BOB STALL CHEVROLET (Continued)

1000132564

Lead Agency Date: 06/20/1990
Census Tract: 146.01
Community: La Mesa
Jurisdiction: LA MESA
Watershed Basin Number: 907.11
Water Purveyor: LA MESA
Fire Agency: LA MESA
Latitude: 32.7694980
Longitude: -117.0239869
X MapCoord: 6323743.253
Y MapCoord: 1860664.678

CERS:

Name: BOB STALL CHEVROLET
Address: 4999 BALTIMORE DR
City,State,Zip: LA MESA, CA 919415003
Site ID: 204816
CERS ID: T0607300514
CERS Description: Leaking Underground Storage Tank Cleanup Site

Name: BOB STALL CHEVROLET
Address: 4999 BALTIMORE DR
City,State,Zip: LA MESA, CA 919415003
Site ID: 204816
CERS ID: T0607301952
CERS Description: Leaking Underground Storage Tank Cleanup Site

Name: BOB STALL CHEVROLET
Address: 4999 BALTIMORE DR
City,State,Zip: LA MESA, CA 919415003
Site ID: 204816
CERS ID: T0608164691
CERS Description: Leaking Underground Storage Tank Cleanup Site

Name: BOB STALL CHEVROLET
Address: 4999 BALTIMORE DR
City,State,Zip: LA MESA, CA 919415003
Site ID: 204816
CERS ID: T0607300998
CERS Description: Leaking Underground Storage Tank Cleanup Site

P83 BOB STALL CHEVROLET
NNW 4999 BALTIMORE DR
1/4-1/2 LA MESA, CA 91941
0.262 mi.
1382 ft.

ENVIROSTOR S101301717
LUST N/A
HIST CORTESE

Relative: ENVIROSTOR:
Lower Name: BOB STALL CHEVROLET SITE (FORMER)
Address: 4999 BALTIMORE DR.
City,State,Zip: LA MESA, CA 91941
Facility ID: 37550010
Status: Refer: 1248 Local Agency
Status Date: 02/25/2000
Site Code: Not reported
Site Type: Evaluation
Site Type Detailed: Evaluation

Map ID
Direction
Distance
Elevation

MAP FINDINGS

Site

Database(s)

EDR ID Number
EPA ID Number

BOB STALL CHEVROLET (Continued)

S101301717

Acres: 1
NPL: NO
Regulatory Agencies: SAN DIEGO COUNTY
Lead Agency: SAN DIEGO COUNTY
Program Manager: Not reported
Supervisor: Referred - Not Assigned
Division Branch: Cleanup Cypress
Assembly: 79
Senate: 38
Special Program: Not reported
Restricted Use: NO
Site Mgmt Req: NONE SPECIFIED
Funding: Not Applicable
Latitude: 32.76902
Longitude: -117.0238
APN: 47023014
Past Use: NONE SPECIFIED
Potential COC: NONE SPECIFIED
Confirmed COC: NONE SPECIFIED
Potential Description: NONE SPECIFIED
Alias Name: 47023014
Alias Type: APN
Alias Name: 37550010
Alias Type: Envirostor ID Number

Completed Info:

Completed Area Name: PROJECT WIDE
Completed Sub Area Name: Not reported
Completed Document Type: SB 1248 Notification
Completed Date: 02/25/2000
Comments: DTSC is not involved with this project.

Future Area Name: Not reported
Future Sub Area Name: Not reported
Future Document Type: Not reported
Future Due Date: Not reported
Schedule Area Name: Not reported
Schedule Sub Area Name: Not reported
Schedule Document Type: Not reported
Schedule Due Date: Not reported
Schedule Revised Date: Not reported

LUST:

Name: BOB STALL CHEVROLET
Address: 4999 BALTIMORE DR
City,State,Zip: LA MESA, CA 919415003
Lead Agency: SAN DIEGO COUNTY LOP
Case Type: LUST Cleanup Site
Geo Track: http://geotracker.waterboards.ca.gov/profile_report.asp?global_id=T0608164691
Global Id: T0608164691
Latitude: 32.769064
Longitude: -117.023837
Status: Completed - Case Closed
Status Date: 03/29/2000
Case Worker: Not reported
RB Case Number: Not reported
Local Agency: Not reported

Map ID
Direction
Distance
Elevation

MAP FINDINGS

Site

Database(s)

EDR ID Number
EPA ID Number

BOB STALL CHEVROLET (Continued)

S101301717

File Location: Local Agency
Local Case Number: H03379-004
Potential Media Affect: Soil
Potential Contaminants of Concern: Gasoline
Site History: Not reported

LUST:

Global Id: T0608164691
Action Type: Other
Date: 02/25/2000
Action: Leak Began

Global Id: T0608164691
Action Type: Other
Date: 02/25/2000
Action: Leak Discovery

Global Id: T0608164691
Action Type: Other
Date: 02/25/2000
Action: Leak Reported

Global Id: T0608164691
Action Type: ENFORCEMENT
Date: 03/23/2000
Action: Closure/No Further Action Letter

LUST:

Global Id: T0608164691
Status: Open - Case Begin Date
Status Date: 02/25/2000

Global Id: T0608164691
Status: Completed - Case Closed
Status Date: 03/29/2000

Name: BOB STALL CHEVROLET
Address: 4999 BALTIMORE DR
City,State,Zip: LA MESA, CA 919415003
Lead Agency: SAN DIEGO COUNTY LOP
Case Type: LUST Cleanup Site
Geo Track: http://geotracker.waterboards.ca.gov/profile_report.asp?global_id=T0607300998
Global Id: T0607300998
Latitude: 32.769507
Longitude: -117.023961
Status: Completed - Case Closed
Status Date: 12/09/1999
Case Worker: Not reported
RB Case Number: 9UT2230
Local Agency: Not reported
File Location: Local Agency
Local Case Number: H03379-002
Potential Media Affect: Aquifer used for drinking water supply
Potential Contaminants of Concern: Gasoline
Site History: Not reported

Map ID
Direction
Distance
Elevation

MAP FINDINGS

Site

Database(s)

EDR ID Number
EPA ID Number

BOB STALL CHEVROLET (Continued)

S101301717

LUST:

Global Id: T0607300998
Action Type: Other
Date: 02/05/1992
Action: Leak Began

Global Id: T0607300998
Action Type: Other
Date: 02/05/1992
Action: Leak Discovery

Global Id: T0607300998
Action Type: ENFORCEMENT
Date: 04/03/1992
Action: Notice of Responsibility

Global Id: T0607300998
Action Type: ENFORCEMENT
Date: 11/01/1999
Action: Closure/No Further Action Letter - #H03379-002

Global Id: T0607300998
Action Type: Other
Date: 02/05/1992
Action: Leak Stopped

Global Id: T0607300998
Action Type: Other
Date: 02/05/1992
Action: Leak Reported

LUST:

Global Id: T0607300998
Status: Open - Case Begin Date
Status Date: 02/05/1992

Global Id: T0607300998
Status: Completed - Case Closed
Status Date: 12/09/1999

Name: BOB STALL CHEVROLET
Address: 4999 BALTIMORE DR
City,State,Zip: LA MESA, CA 919415003
Lead Agency: SAN DIEGO COUNTY LOP
Case Type: LUST Cleanup Site
Geo Track: http://geotracker.waterboards.ca.gov/profile_report.asp?global_id=T0607300514
Global Id: T0607300514
Latitude: 32.769507
Longitude: -117.023961
Status: Completed - Case Closed
Status Date: 09/21/1991
Case Worker: Not reported
RB Case Number: 9UT1716
Local Agency: Not reported
File Location: Local Agency

Map ID
Direction
Distance
Elevation

MAP FINDINGS

Site

Database(s)

EDR ID Number
EPA ID Number

BOB STALL CHEVROLET (Continued)

S101301717

Local Case Number: H03379-001
Potential Media Affect: Soil
Potential Contaminants of Concern: Waste Oil / Motor / Hydraulic / Lubricating
Site History: Not reported

LUST:

Global Id: T0607300514
Action Type: ENFORCEMENT
Date: 09/05/1991
Action: Closure/No Further Action Letter

Global Id: T0607300514
Action Type: Other
Date: 05/10/1990
Action: Leak Began

Global Id: T0607300514
Action Type: Other
Date: 05/10/1990
Action: Leak Discovery

Global Id: T0607300514
Action Type: Other
Date: 05/10/1990
Action: Leak Stopped

Global Id: T0607300514
Action Type: Other
Date: 05/10/1990
Action: Leak Reported

LUST:

Global Id: T0607300514
Status: Open - Case Begin Date
Status Date: 05/10/1990

Global Id: T0607300514
Status: Completed - Case Closed
Status Date: 09/21/1991

Name: BOB STALL CHEVROLET
Address: 4999 BALTIMORE DR
City,State,Zip: LA MESA, CA 919415003
Lead Agency: SAN DIEGO COUNTY LOP
Case Type: LUST Cleanup Site
Geo Track: http://geotracker.waterboards.ca.gov/profile_report.asp?global_id=T0607301952
Global Id: T0607301952
Latitude: 32.769507
Longitude: -117.023961
Status: Completed - Case Closed
Status Date: 01/05/1998
Case Worker: Not reported
RB Case Number: 9UT3187
Local Agency: Not reported
File Location: Local Agency
Local Case Number: H03379-003

Map ID
Direction
Distance
Elevation

MAP FINDINGS

Site

Database(s)

EDR ID Number
EPA ID Number

BOB STALL CHEVROLET (Continued)

S101301717

Potential Media Affect: Aquifer used for drinking water supply
Potential Contaminants of Concern: Gasoline
Site History: Not reported

LUST:

Global Id: T0607301952
Action Type: Other
Date: 04/01/1996
Action: Leak Began

Global Id: T0607301952
Action Type: ENFORCEMENT
Date: 12/10/1997
Action: Closure/No Further Action Letter - #H03379-003

Global Id: T0607301952
Action Type: Other
Date: 04/01/1996
Action: Leak Discovery

Global Id: T0607301952
Action Type: Other
Date: 04/01/1996
Action: Leak Stopped

Global Id: T0607301952
Action Type: Other
Date: 04/01/1996
Action: Leak Reported

Global Id: T0607301952
Action Type: ENFORCEMENT
Date: 01/05/1998
Action: Closure/No Further Action Letter

LUST:

Global Id: T0607301952
Status: Open - Case Begin Date
Status Date: 04/01/1996

Global Id: T0607301952
Status: Completed - Case Closed
Status Date: 01/05/1998

HIST CORTESE:

edr_fname: CHEVROLET, BOB STALL
edr_fadd1: 4999 BALTIMORE
City,State,Zip: LA MESA, CA 91941
Region: CORTESE
Facility County Code: 37
Reg By: LTNKA
Reg Id: 9UT2230

edr_fname: BOB STALL CHEVROLET
edr_fadd1: 4999 BALTIMORE
City,State,Zip: LA MESA, CA 91941

Map ID
Direction
Distance
Elevation

MAP FINDINGS

Site

Database(s)

EDR ID Number
EPA ID Number

BOB STALL CHEVROLET (Continued)

S101301717

Region: CORTESE
Facility County Code: 37
Reg By: LTNKA
Reg Id: 9UT1716

edr_fname: BOB STALL CHEVROLET
edr_fadd1: 4999 BALTIMORE
City,State,Zip: LA MESA, CA 91941
Region: CORTESE
Facility County Code: 37
Reg By: LTNKA
Reg Id: 9UT3187

N84
East
1/4-1/2
0.279 mi.
1474 ft.

CITY OF LA MESA
8401 LA MESA BLVD.
LA MESA, CA 91942

Site 6 of 6 in cluster N

LUST
SAN DIEGO CO. SAM
HAZNET
SAN DIEGO CO LOP
CERS

S106874935
N/A

Relative:
Higher
Actual:
580 ft.

LUST:
Name: FORMER SERVICE STATION
Address: 8401 LA MESA BL
City,State,Zip: LA MESA, CA 91941
Lead Agency: SAN DIEGO COUNTY LOP
Case Type: LUST Cleanup Site
Geo Track: http://geotracker.waterboards.ca.gov/profile_report.asp?global_id=T0607310456
Global Id: T0607310456
Latitude: 32.765791
Longitude: -117.016542
Status: Completed - Case Closed
Status Date: 09/07/2004
Case Worker: Not reported
RB Case Number: Not reported
Local Agency: Not reported
File Location: Local Agency
Local Case Number: H39639-001
Potential Media Affect: Soil
Potential Contaminants of Concern: Gasoline
Site History: Not reported

LUST:
Global Id: T0607310456
Action Type: Other
Date: 08/27/2003
Action: Leak Began

Global Id: T0607310456
Action Type: Other
Date: 08/27/2003
Action: Leak Discovery

Global Id: T0607310456
Action Type: Other
Date: 10/14/2003
Action: Leak Stopped

Global Id: T0607310456
Action Type: Other

Map ID
Direction
Distance
Elevation

MAP FINDINGS

Site

Database(s)

EDR ID Number
EPA ID Number

CITY OF LA MESA (Continued)

S106874935

Date: 10/03/2003
Action: Leak Reported

Global Id: T0607310456
Action Type: ENFORCEMENT
Date: 10/17/2003
Action: Notice of Responsibility

Global Id: T0607310456
Action Type: ENFORCEMENT
Date: 09/07/2004
Action: Closure/No Further Action Letter

LUST:
Global Id: T0607310456
Status: Open - Case Begin Date
Status Date: 08/27/2003

Global Id: T0607310456
Status: Completed - Case Closed
Status Date: 09/07/2004

Name: CITY OF LA MESA PUBLIC WORKS
Address: 8401 LA MESA BLVD.
City,State,Zip: LA MESA, CA 91942
Lead Agency: SAN DIEGO COUNTY LOP
Case Type: LUST Cleanup Site
Geo Track: http://geotracker.waterboards.ca.gov/profile_report.asp?global_id=T10000006727
Global Id: T10000006727
Latitude: 32.76575
Longitude: -117.01658
Status: Completed - Case Closed
Status Date: 09/07/2018
Case Worker: EM
RB Case Number: Not reported
Local Agency: SAN DIEGO COUNTY LOP
File Location: Local Agency
Local Case Number: DEH2015-LSAM-000297
Potential Media Affect: Soil
Potential Contaminants of Concern: Gasoline, Total Petroleum Hydrocarbons (TPH)
Site History: The subject site consists of a building used for a retail store and includes areas of public right of way located along the site beneath the former sidewalks in an area of mixed retail and commercial use. The site is currently undergoing public right of way improvements. A former case, Local Oversight Program (LOP) case H39639-001 was opened in October 2003 due to elevated concentrations of hydrocarbons detected in soil samples during a Phase II Assessment. These hydrocarbons were associated with tanks that were removed around 1963. Ten soil borings were installed. One soil boring, SB-5, reached groundwater at approximately 28 feet Below Ground Surface (BGS). A groundwater sample taken from SB-5 revealed trace amounts of Volatile Organic Compounds (VOCs). Release H39639-001 was closed in September 2004 due to limited soil, indoor air and groundwater impacts. In April 2015, hydrocarbon contamination was noted in the soil during the removal of three tanks discovered during work on the sidewalk to prepare for the installation of street light foundations. Because

Map ID
Direction
Distance
Elevation

MAP FINDINGS

Site

Database(s)

EDR ID Number
EPA ID Number

CITY OF LA MESA (Continued)

S106874935

these tanks were outside the area investigated during the former release, H39639-001, LOP case DEH2015-LSAM-000297 was opened. Per a Post Tank Removal Workplan, 77 tons of soil was excavated from the two excavations. An additional 256 tons of soil was excavated from shallow excavations. All of this soil was disposed at Soil Safe in Adelanto. Four soil borings were installed in July 2016, of which three were converted to monitoring wells. Groundwater samples from the wells indicated trace VOC levels comparable to, although a little less than, VOC levels noted in former release H39639-001. Royal Environmental Services, Inc. (RES) states that the highest concentration of benzene (10 ug/L) found in groundwater should not be of regulatory concern for a site located in a groundwater basin that does not have a municipal groundwater use designation. Furthermore, the previous case at the site was closed in 2004 with a benzene in groundwater concentration of 11 ug/l. No MtBE has been detected in either release. Based on soil and groundwater data, RES has determined that there is a less than a one in a million excess cancer risk to indoor air. Soil impacts do not appear to extend to groundwater and are limited the immediate areas of the tank pits. Based on this, RES concludes that there is no risk to occupants of the site or surrounding sites. In addition, there are no soil risks to future potential right of way construction. Impacts to soil and groundwater are stable in extent and are degrading under natural processes DEH concurs with the consultants conclusions and approves case closure. Approximately 431 cubic yards of soil remain on site with concentrations over 100 mg/kg TPH. This soil is located in the southwestern area of the site from a depth of 2 to 20 feet bgs. It is also located on the norther portion of the site from a depth of 5 12 feel bgs per the attached Figures 2,3 and 4 of the May 2016 Report of Assessment Activities Permit #DEH2016-LMWP-002380 was issued by DEH for installation and destruction of the 3 temporary wells associated with the site.

LUST:

Global Id: T10000006727
Contact Type: Local Agency Caseworker
Contact Name: EWAN MOFFAT
Organization Name: SAN DIEGO COUNTY LOP
Address: P.O. Box 129261
City: San Diego
Email: ewan.moffat@sdcounty.ca.gov
Phone Number: Not reported

LUST:

Global Id: T10000006727
Action Type: ENFORCEMENT
Date: 12/07/2017
Action: Technical Correspondence / Assistance / Other

Global Id: T10000006727
Action Type: ENFORCEMENT
Date: 09/07/2017
Action: Technical Correspondence / Assistance / Other

Global Id: T10000006727
Action Type: ENFORCEMENT
Date: 09/07/2018

Map ID
Direction
Distance
Elevation

MAP FINDINGS

Site

Database(s)

EDR ID Number
EPA ID Number

CITY OF LA MESA (Continued)

S106874935

Action:	Closure/No Further Action Letter
Global Id:	T10000006727
Action Type:	ENFORCEMENT
Date:	05/26/2015
Action:	Technical Correspondence / Assistance / Other
Global Id:	T10000006727
Action Type:	Other
Date:	04/14/2015
Action:	Leak Began
Global Id:	T10000006727
Action Type:	ENFORCEMENT
Date:	06/23/2015
Action:	Technical Correspondence / Assistance / Other
Global Id:	T10000006727
Action Type:	ENFORCEMENT
Date:	04/28/2015
Action:	Notice of Responsibility
Global Id:	T10000006727
Action Type:	ENFORCEMENT
Date:	06/28/2016
Action:	Technical Correspondence / Assistance / Other
Global Id:	T10000006727
Action Type:	ENFORCEMENT
Date:	01/30/2017
Action:	Technical Correspondence / Assistance / Other
Global Id:	T10000006727
Action Type:	ENFORCEMENT
Date:	09/15/2015
Action:	Technical Correspondence / Assistance / Other
Global Id:	T10000006727
Action Type:	ENFORCEMENT
Date:	04/25/2016
Action:	Technical Correspondence / Assistance / Other
Global Id:	T10000006727
Action Type:	Other
Date:	04/14/2015
Action:	Leak Discovery
Global Id:	T10000006727
Action Type:	RESPONSE
Date:	07/14/2015
Action:	Preliminary Site Assessment Report
Global Id:	T10000006727
Action Type:	RESPONSE
Date:	01/31/2017
Action:	Email Correspondence

Map ID
Direction
Distance
Elevation

MAP FINDINGS

Site

Database(s)

EDR ID Number
EPA ID Number

CITY OF LA MESA (Continued)

S106874935

Global Id: T10000006727
Action Type: ENFORCEMENT
Date: 03/15/2016
Action: Technical Correspondence / Assistance / Other

Global Id: T10000006727
Action Type: RESPONSE
Date: 08/24/2015
Action: Preliminary Site Assessment Workplan - Regulator Responded

Global Id: T10000006727
Action Type: RESPONSE
Date: 04/25/2016
Action: Correspondence - Regulator Responded

Global Id: T10000006727
Action Type: RESPONSE
Date: 05/18/2017
Action: Request for Closure - Regulator Responded

Global Id: T10000006727
Action Type: REMEDIATION
Date: 04/14/2015
Action: Excavation

Global Id: T10000006727
Action Type: REMEDIATION
Date: 11/15/2016
Action: Excavation

Global Id: T10000006727
Action Type: ENFORCEMENT
Date: 07/05/2016
Action: Technical Correspondence / Assistance / Other

Global Id: T10000006727
Action Type: ENFORCEMENT
Date: 04/27/2017
Action: Technical Correspondence / Assistance / Other

Global Id: T10000006727
Action Type: ENFORCEMENT
Date: 09/14/2015
Action: Technical Correspondence / Assistance / Other

Global Id: T10000006727
Action Type: ENFORCEMENT
Date: 07/12/2017
Action: Technical Correspondence / Assistance / Other

Global Id: T10000006727
Action Type: ENFORCEMENT
Date: 10/04/2017
Action: Technical Correspondence / Assistance / Other

Global Id: T10000006727
Action Type: Other

Map ID
Direction
Distance
Elevation

MAP FINDINGS

Site

Database(s)

EDR ID Number
EPA ID Number

CITY OF LA MESA (Continued)

S106874935

Date: 04/14/2015
Action: Leak Reported

Global Id: T10000006727
Action Type: ENFORCEMENT
Date: 09/21/2017
Action: Technical Correspondence / Assistance / Other

Global Id: T10000006727
Action Type: ENFORCEMENT
Date: 04/14/2015
Action: Technical Correspondence / Assistance / Other

LUST:

Global Id: T10000006727
Status: Open - Case Begin Date
Status Date: 04/14/2015

Global Id: T10000006727
Status: Open - Site Assessment
Status Date: 04/21/2015

Global Id: T10000006727
Status: Open - Eligible for Closure
Status Date: 12/07/2017

Global Id: T10000006727
Status: Completed - Case Closed
Status Date: 09/07/2018

SAN DIEGO CO. SAM:

Name: FORMER SERVICE STATION
Address: 8401 LA MESA BL
City,State,Zip: LA MESA, CA 91941
Case Number: H39639-001
Agency: DEH Site Assessment & Mitigation
Funding: POP
Facility Type: Soils Only
Facility Status: Closed Case
Date: 9/7/2004
Date Began: 8/27/2003

HAZNET:

Name: CITY OF LA MESA
Address: 8401 LA MESA BLVD.
City,State,Zip: LA MESA, CA 91942
Year: 2015
GEPAID: CAC002809986
Contact: HAMED HASHEMIAN
Telephone: 6196671153
Mailing Name: Not reported
Mailing Address: 8401 LA MESA BLVD.
Mailing City,St,Zip: LA MESA, CA 91942
Gen County: San Diego
TSD EPA ID: CAT080013352

Map ID
Direction
Distance
Elevation

MAP FINDINGS

Site

Database(s)

EDR ID Number
EPA ID Number

CITY OF LA MESA (Continued)

S106874935

TSD County: Los Angeles
Tons: 0.693
CA Waste Code: 135-Unspecified aqueous solution
Method: H039-Other Recovery Of Reclamation For Reuse Including Acid
Regeneration, Organics Recovery Ect
Facility County: San Diego

SAN DIEGO CO LOP:

Name: FORMER SERVICE STATION
Address: 8401 LA MESA BLVD
City,State,Zip: LA MESA, CA 91941
Record ID: DEH2003-LSAM-H39639-001
Record Status: Completed
Opened Date: 10/03/2003
Parcel Number: 494-281-21-00
Case Type: LOP - Local Oversight Program
Historical Name: FORMER SERVICE STATION
SWRCB Global ID: T0607310456
Funding: S - LOP State Fund
Lead Agency: DEH/SAM
Lead Agency Date: 10/14/2003
Census Tract: 149.02
Community: La Mesa
Jurisdiction: LA MESA
Watershed Basin Number: 908.22
Water Purveyor: LA MESA
Fire Agency: LA MESA
Latitude: 32.7657914
Longitude: -117.0165417
X MapCoord: 6326029.274
Y MapCoord: 1859281.807

Name: CITY OF LA MESA PUBLIC WORKS
Address: 8401 LA MESA BLVD
City,State,Zip: LA MESA, CA 91942-5305
Record ID: DEH2015-LSAM-000297
Record Status: Completed
Opened Date: 04/21/2015
Parcel Number: 494-281-21-00
Case Type: LOP - Local Oversight Program
Historical Name: City of La Mesa Public Works
SWRCB Global ID: T10000006727
Funding: S - LOP State Fund
Lead Agency: DEH/SAM
Lead Agency Date: 04/21/2015
Census Tract: 149.02
Community: La Mesa
Jurisdiction: LA MESA
Watershed Basin Number: 908.22
Water Purveyor: HELIX WATER DISTRICT LAND
Fire Agency: LA MESA
Latitude: 32.7657914
Longitude: -117.0165417
X MapCoord: 6326029.274
Y MapCoord: 1859281.807

Map ID
Direction
Distance
Elevation

MAP FINDINGS

Site

Database(s)

EDR ID Number
EPA ID Number

CITY OF LA MESA (Continued)

S106874935

CERS:

Name: CITY OF LA MESA PUBLIC WORKS
Address: 8401 LA MESA BLVD.
City,State,Zip: LA MESA, CA 91942
Site ID: 272836
CERS ID: T10000006727
CERS Description: Leaking Underground Storage Tank Cleanup Site

Affiliation:

Affiliation Type Desc: Local Agency Caseworker
Entity Name: EWAN MOFFAT - SAN DIEGO COUNTY LOP
Entity Title: Not reported
Affiliation Address: P.O. Box 129261
Affiliation City: San Diego
Affiliation State: CA
Affiliation Country: Not reported
Affiliation Zip: Not reported
Affiliation Phone: Not reported

Name: FORMER SERVICE STATION
Address: 8401 LA MESA BL
City,State,Zip: LA MESA, CA 91941
Site ID: 257491
CERS ID: T0607310456
CERS Description: Leaking Underground Storage Tank Cleanup Site

**M85
WSW
1/4-1/2
0.280 mi.
1481 ft.**

**PIERCE, PHILIP
7950 UNIVERSITY AVE
LA MESA, CA 92041**

Site 10 of 11 in cluster M

**LUST
SWEEPS UST
SAN DIEGO CO LOP**

**S102435240
N/A**

**Relative:
Lower**

LUST REG 9:

**Actual:
514 ft.**

Region: 9
Status: Case Closed
Case Number: 9UT1153
Local Case: H12504-001
Substance: Waste Oil
Qty Leaked: Not reported
Abate Method: Excavate and Dispose - remove contaminated soil and dispose in approved site
Local Agency: San Diego
How Found: Not reported
How Stopped: Not reported
Source: Not reported
Cause: Not reported
Lead Agency: Local Agency
Case Type: Soil only
Date Found: 11/15/1988
Date Stopped: 11/15/1988
Confirm Date: 11/15/1988
Submit Workplan: Not reported
Prelim Assess: 02/14/1989
Desc Pollution: Not reported
Remed Plan: / /
Remed Action: Not reported
Began Monitor: Not reported

Map ID
Direction
Distance
Elevation

MAP FINDINGS

Site

Database(s)

EDR ID Number
EPA ID Number

PIERCE, PHILIP (Continued)

S102435240

Release Date: 02/14/1989
Enforce Date: Not reported
Closed Date: 7/20/89
Enforce Type: Not reported
Pilot Program: LOP
Basin Number: 908.22
GW Depth: Not reported
Beneficial Use: Not reported
NPDES Number: Not reported
Priority: Low priority. Priority ranking can change over time.
File Dispn: File discarded, case closed
Interim Remedial Actions: No
Cleanup and Abatement order Number: Not reported
Waste Discharge Requirement Number: Not reported

SWEEPS UST:

Name: CORVETTE SPECIALTY INC
Address: 7950 UNIVERSITY AVE
City: LA MESA
Status: Active
Comp Number: 12504
Number: 9
Board Of Equalization: Not reported
Referral Date: Not reported
Action Date: 06-26-92
Created Date: 02-29-88
Owner Tank Id: Not reported
SWRCB Tank Id: Not reported
Tank Status: Not reported
Capacity: Not reported
Active Date: Not reported
Tank Use: Not reported
STG: Not reported
Content: Not reported
Number Of Tanks: Not reported

Name: CORVETTE SPECIALTY INC
Address: 7950 UNIVERSITY AVE
City: LA MESA
Status: Not reported
Comp Number: 12504
Number: Not reported
Board Of Equalization: Not reported
Referral Date: Not reported
Action Date: Not reported
Created Date: Not reported
Owner Tank Id: Not reported
SWRCB Tank Id: 37-000-012504-000001
Tank Status: Not reported
Capacity: 500
Active Date: Not reported
Tank Use: PETROLEUM
STG: WASTE
Content: Not reported
Number Of Tanks: 1

Map ID
Direction
Distance
Elevation

MAP FINDINGS

Site

Database(s)

EDR ID Number
EPA ID Number

PIERCE, PHILIP (Continued)

S102435240

SAN DIEGO CO LOP:

Name: CORVETTE SPECIALTY INC
Address: 7950 UNIVERSITY AVE
City,State,Zip: LA MESA, CA 91941
Record ID: DEH1988-LSAM-H12504-001
Record Status: Completed
Opened Date: 11/15/1988
Parcel Number: 470-330-04-00
Case Type: LOP - Local Oversight Program
Historical Name: CORVETTE SPECIALTY INC
SWRCB Global ID: T0607300139
Funding: S - LOP State Fund
Lead Agency: DEH/SAM
Lead Agency Date: 11/15/1988
Census Tract: 146.01
Community: La Mesa
Jurisdiction: LA MESA
Watershed Basin Number: 908.22
Water Purveyor: LA MESA
Fire Agency: LA MESA
Latitude: 32.7648541
Longitude: -117.0270944
X MapCoord: 6322783.210
Y MapCoord: 1858978.438

**M86
WSW
1/4-1/2
0.280 mi.
1481 ft.**

**PIERCE, PHILIP
7950 UNIVERSITY
LA MESA, CA 92041

Site 11 of 11 in cluster M**

**LUST S104747366
SAN DIEGO CO. SAM N/A
San Diego Co. HMMD
HIST CORTESE
CERS**

**Relative:
Lower**

LUST:

**Actual:
514 ft.**

Name: CORVETTE SPECIALTY INC
Address: 7950 UNIVERSITY AV
City,State,Zip: LA MESA, CA 919415019
Lead Agency: SAN DIEGO COUNTY LOP
Case Type: LUST Cleanup Site
Geo Track: http://geotracker.waterboards.ca.gov/profile_report.asp?global_id=T0607300139
Global Id: T0607300139
Latitude: 32.764845
Longitude: -117.027109
Status: Completed - Case Closed
Status Date: 07/20/1989
Case Worker: Not reported
RB Case Number: 9UT1153
Local Agency: Not reported
File Location: Local Agency
Local Case Number: H12504-001
Potential Media Affect: Soil
Potential Contaminants of Concern: Waste Oil / Motor / Hydraulic / Lubricating
Site History: Not reported

LUST:

Global Id: T0607300139
Action Type: Other
Date: 11/15/1988
Action: Leak Began

Map ID
Direction
Distance
Elevation

MAP FINDINGS

Site

Database(s)

EDR ID Number
EPA ID Number

PIERCE, PHILIP (Continued)

S104747366

Global Id: T0607300139
Action Type: Other
Date: 11/15/1988
Action: Leak Discovery

Global Id: T0607300139
Action Type: Other
Date: 11/15/1988
Action: Leak Stopped

Global Id: T0607300139
Action Type: Other
Date: 11/15/1988
Action: Leak Reported

LUST:

Global Id: T0607300139
Status: Open - Case Begin Date
Status Date: 11/15/1988

Global Id: T0607300139
Status: Completed - Case Closed
Status Date: 07/20/1989

SAN DIEGO CO. SAM:

Name: CORVETTE SPECIALTY INC
Address: 7950 UNIVERSITY AV
City,State,Zip: LA MESA, CA 919415019
Case Number: H12504-001
Agency: DEH Site Assessment & Mitigation
Funding: LOP - State Fund
Facility Type: Soils Only
Facility Status: Closed Case
Date: 7/20/1989
Date Began: 11/15/1988

HMMD SAN DIEGO:

Name: CORVETTE SPECIALTY INC
Address: 7950 UNIVERSITY AV
City,State,Zip: LA MESA, CA 91941
Permit Number: 112504
Business Type: Not reported
EPA Id Number: CAD095898316
APN: 470-330-04-00
Last HMMD Inspection: 05/25/1988
Facility Telephone: 464-6232
Permit Status: INAC
Permit Expiration: Not reported
Date Last Updated: 11/02/2012
Facility Owner: DAVE MEYER
Facility Mailing Address: 7950 UNIVERSITY AV
Facility Mailing City: LA MESA
Facility Mailing State: CA
Facility Mailing Zip: 91941-5019
UST Owner: Not reported

Map ID
Direction
Distance
Elevation

MAP FINDINGS

Site

Database(s)

EDR ID Number
EPA ID Number

PIERCE, PHILIP (Continued)

S104747366

Handle Regulated Hazmat: Y
Own Or Operate UST: Not reported
Subject To APSA: Not reported
Generate Haz Waste: Y
Treat Haz Waste: Not reported
Generate Medical Waste: Not reported

UST:

UST Name: UNDERGROUND TANK 112504 T001
Last Update: 2012-11-02 14:17:38
Permit Number: 112504
Tank Type: SINGLE WALL
Additional Id: 1
Capacity Gallons: 500
UST Contents: Not reported
Other Content Info: WASTE OIL
Reg Status: REMOVED
Remove Close Date: 1988-11-15 00:00:00
Year Installed: Not reported
Pipe Type: Not reported
Delivery System: Not reported
Monitor Code: 90
UST Monitor Method: NO MONITORING ALTERNATIVE SELECTED. VERIFY AND ENTER MONITORING ALTERNATIVE DURING INSPECTION.

HIST CORTESE:

edr_fname: PIERCE, PHILIP
edr_fadd1: 7950 UNIVERSITY
City,State,Zip: LA MESA, CA 92041
Region: CORTESE
Facility County Code: 37
Reg By: LTNKA
Reg Id: 1153

CERS:

Name: CORVETTE SPECIALTY INC
Address: 7950 UNIVERSITY AV
City,State,Zip: LA MESA, CA 919415019
Site ID: 239960
CERS ID: T0607300139
CERS Description: Leaking Underground Storage Tank Cleanup Site

87
West
1/4-1/2
0.285 mi.
1506 ft.

LA MESA VILLAGE APARTMENTS
7914 LA MESA BLVD.
LA MESA, CA 91941

CPS-SLIC
CERS

S122853952
N/A

Relative:
Higher
Actual:
537 ft.

CPS-SLIC:
Name: LA MESA VILLAGE APARTMENTS
Address: 7914 LA MESA BLVD.
City,State,Zip: LA MESA, CA 91941
Region: STATE
Facility Status:
Status Date: 08/25/2018
Global Id: T10000012007

Map ID
Direction
Distance
Elevation

MAP FINDINGS

Site

Database(s)

EDR ID Number
EPA ID Number

LA MESA VILLAGE APARTMENTS (Continued)

S122853952

Lead Agency: SAN DIEGO COUNTY LOP
Lead Agency Case Number: DEH2018-LSAM-000505
Latitude: 32.76629
Longitude: -117.02713
Case Type: Cleanup Program Site
Case Worker: EM
Local Agency: SAN DIEGO COUNTY LOP
RB Case Number: Not reported
File Location: Not reported
Potential Media Affected: Not reported
Potential Contaminants of Concern: Not reported
Site History: Not reported

[Click here to access the California GeoTracker records for this facility:](#)

CERS:

Name: LA MESA VILLAGE APARTMENTS
Address: 7914 LA MESA BLVD.
City,State,Zip: LA MESA, CA 91941
Site ID: 442656
CERS ID: T10000012007
CERS Description: Cleanup Program Site

Affiliation:

Affiliation Type Desc: Local Agency Caseworker
Entity Name: EWAN MOFFAT - SAN DIEGO COUNTY LOP
Entity Title: Not reported
Affiliation Address: P.O. Box 129261
Affiliation City: San Diego
Affiliation State: CA
Affiliation Country: Not reported
Affiliation Zip: Not reported
Affiliation Phone: Not reported

Q88
East
1/4-1/2
0.303 mi.
1598 ft.
TOMA'S AUTO SERVICE
8414 LA MESA
LA MESA, CA 91912
Site 1 of 2 in cluster Q

LUST **S102439140**
HIST CORTESE **N/A**

Relative:
Higher

Actual:
576 ft.

LUST REG 9:
Region: 9
Status: Preliminary site assessment underway
Case Number: 9UT2764
Local Case: H03421-001
Substance: Gasoline
Qty Leaked: 0
Abate Method: Not reported
Local Agency: San Diego
How Found: Tank Closure
How Stopped: Close Tank
Source: Tank
Cause: Corrosion
Lead Agency: Local Agency
Case Type: Soil only
Date Found: 04/13/1994
Date Stopped: 04/13/1994

Map ID
Direction
Distance
Elevation

MAP FINDINGS

Site

Database(s)

EDR ID Number
EPA ID Number

TOMA'S AUTO SERVICE (Continued)

S102439140

Confirm Date: / /
Submit Workplan: Not reported
Prelim Assess: 05/23/1994
Desc Pollution: Not reported
Remed Plan: / /
Remed Action: Not reported
Began Monitor: Not reported
Release Date: 05/23/1994
Enforce Date: Not reported
Closed Date: Not reported
Enforce Type: Not reported
Pilot Program: LOP
Basin Number: 908.22
GW Depth: Not reported
Beneficial Use: Municipal groundwater use
NPDES Number: Not reported
Priority: 2A
File Dispn: File discarded, case closed
Interim Remedial Actions: Yes
Cleanup and Abatement order Number: Not reported
Waste Discharge Requirement Number: Not reported

HIST CORTESE:

edr_fname: TOMA'S AUTO SERVICE
edr_fadd1: 8414 LA MESA
City,State,Zip: LA MESA, CA 91912
Region: CORTESE
Facility County Code: 37
Reg By: LTNKA
Reg Id: 9UT2764

Q89
East
1/4-1/2
0.304 mi.
1603 ft.

DONS AUTO SERVICE AND DETAIL
8418 LA MESA BLVD
LA MESA, CA 92041
Site 2 of 2 in cluster Q

LUST **S105693408**
SAN DIEGO CO. SAM **N/A**
HIST UST
CERS

Relative:
Higher
Actual:
574 ft.

LUST:

Name: BOND'S AUTOMOTIVE
Address: 8418 LA MESA BL
City,State,Zip: LA MESA, CA 919415306
Lead Agency: SAN DIEGO COUNTY LOP
Case Type: LUST Cleanup Site
Geo Track: http://geotracker.waterboards.ca.gov/profile_report.asp?global_id=T0607301521
Global Id: T0607301521
Latitude: 32.768384
Longitude: -117.015266
Status: Completed - Case Closed
Status Date: 10/18/2001
Case Worker: Not reported
RB Case Number: 9UT2764
Local Agency: Not reported
File Location: Local Agency
Local Case Number: H03421-001
Potential Media Affect: Soil
Potential Contaminants of Concern: Waste Oil / Motor / Hydraulic / Lubricating
Site History: Not reported

Map ID
Direction
Distance
Elevation

MAP FINDINGS

Site

Database(s)

EDR ID Number
EPA ID Number

DONS AUTO SERVICE AND DETAIL (Continued)

S105693408

LUST:

Global Id:	T0607301521
Action Type:	Other
Date:	04/13/1994
Action:	Leak Began
Global Id:	T0607301521
Action Type:	Other
Date:	04/13/1994
Action:	Leak Discovery
Global Id:	T0607301521
Action Type:	ENFORCEMENT
Date:	06/02/1994
Action:	Notice of Responsibility
Global Id:	T0607301521
Action Type:	Other
Date:	04/13/1994
Action:	Leak Stopped
Global Id:	T0607301521
Action Type:	Other
Date:	04/13/1994
Action:	Leak Reported
Global Id:	T0607301521
Action Type:	ENFORCEMENT
Date:	10/18/2001
Action:	Closure/No Further Action Letter

LUST:

Global Id:	T0607301521
Status:	Open - Case Begin Date
Status Date:	04/13/1994
Global Id:	T0607301521
Status:	Completed - Case Closed
Status Date:	10/18/2001

SAN DIEGO CO. SAM:

Name:	BOND'S AUTOMOTIVE
Address:	8418 LA MESA BL
City,State,Zip:	LA MESA, CA 919415306
Case Number:	H03421-001
Agency:	DEH Site Assessment & Mitigation
Funding:	LOP - Federal Fund
Facility Type:	Soils Only
Facility Status:	Closed Case
Date:	10/18/2001
Date Began:	4/13/1994

HIST UST:

Name:	DONS AUTO SERVICE AND DETAIL
-------	------------------------------

Map ID
Direction
Distance
Elevation

MAP FINDINGS

Site

Database(s)

EDR ID Number
EPA ID Number

DONS AUTO SERVICE AND DETAIL (Continued)

S105693408

Address: 8418 LA MESA BLVD
City,State,Zip: LA MESA, CA 92041
File Number: 0002B432
URL: <http://geotracker.waterboards.ca.gov/ustpdfs/pdf/0002B432.pdf>
Region: Not reported
Facility ID: Not reported
Facility Type: Not reported
Other Type: Not reported
Contact Name: Not reported
Telephone: Not reported
Owner Name: Not reported
Owner Address: Not reported
Owner City,St,Zip: Not reported
Total Tanks: Not reported

Tank Num: Not reported
Container Num: Not reported
Year Installed: Not reported
Tank Capacity: Not reported
Tank Used for: Not reported
Type of Fuel: Not reported
Container Construction Thickness: Not reported
Leak Detection: Not reported

Click here for Geo Tracker PDF:

CERS:

Name: BOND'S AUTOMOTIVE
Address: 8418 LA MESA BL
City,State,Zip: LA MESA, CA 919415306
Site ID: 189289
CERS ID: T0607301521
CERS Description: Leaking Underground Storage Tank Cleanup Site

R90
WSW
1/4-1/2
0.327 mi.
1728 ft.

VILLA DE FANTA
7940 UNIVERSITY AV
LA MESA, CA 91941

LUST **S104750044**
HIST CORTESE **N/A**

Site 1 of 3 in cluster R

Relative:
Lower

LUST:

Actual:
503 ft.

Name: VILLA DE FANTA
Address: 7940 UNIVERSITY AV
City,State,Zip: LA MESA, CA 919415038
Lead Agency: SAN DIEGO COUNTY LOP
Case Type: LUST Cleanup Site
Geo Track: http://geotracker.waterboards.ca.gov/profile_report.asp?global_id=T0607300845
Global Id: T0607300845
Latitude: 32.764481
Longitude: -117.027601
Status: Completed - Case Closed
Status Date: 02/29/1996
Case Worker: LA
RB Case Number: 9UT2076
Local Agency: SAN DIEGO COUNTY LOP
File Location: Local Agency
Local Case Number: H22826-001

Map ID
Direction
Distance
Elevation

MAP FINDINGS

Site

Database(s)

EDR ID Number
EPA ID Number

VILLA DE FANTA (Continued)

S104750044

Potential Media Affect: Soil
Potential Contaminants of Concern: Waste Oil / Motor / Hydraulic / Lubricating
Site History: Not reported

LUST:

Global Id: T0607300845
Contact Type: Local Agency Caseworker
Contact Name: LAURIE APECECHEA
Organization Name: SAN DIEGO COUNTY LOP
Address: P.O. Box 129261
City: San Diego
Email: laurie.apecechea@sdcounty.ca.gov
Phone Number: Not reported

LUST:

Global Id: T0607300845
Action Type: Other
Date: 02/21/1991
Action: Leak Began

Global Id: T0607300845
Action Type: Other
Date: 02/21/1991
Action: Leak Discovery

Global Id: T0607300845
Action Type: Other
Date: 02/22/1991
Action: Leak Stopped

Global Id: T0607300845
Action Type: ENFORCEMENT
Date: 03/19/1991
Action: Notice of Responsibility

Global Id: T0607300845
Action Type: Other
Date: 02/21/1991
Action: Leak Reported

LUST:

Global Id: T0607300845
Status: Open - Case Begin Date
Status Date: 02/21/1991

Global Id: T0607300845
Status: Completed - Case Closed
Status Date: 02/29/1996

HIST CORTESE:

edr_fname: VILLA DE FANTA CONDOMINIU
edr_fadd1: 7940 UNIVERSITY
City,State,Zip: LA MESA, CA 91941
Region: CORTESE
Facility County Code: 37

Map ID
Direction
Distance
Elevation

MAP FINDINGS

Site

Database(s)

EDR ID Number
EPA ID Number

VILLA DE FANTA (Continued)

S104750044

Reg By: LTNKA
Reg Id: 9UT2076

R91
WSW
1/4-1/2
0.327 mi.
1728 ft.

VILLA DE FANTA CONDOMINIUMS
7940 UNIVERSITY AVE
LA MESA, CA 91941

LUST S100355705
N/A

Site 2 of 3 in cluster R

Relative:
Lower

LUST REG 9:

Actual:
503 ft.

Region: 9
Status: Case Closed
Case Number: 9UT2076
Local Case: H22826-001
Substance: Waste Oil
Qty Leaked: Not reported
Abate Method: Excavate and Dispose - remove contaminated soil and dispose in approved site
Local Agency: San Diego
How Found: Other Means
How Stopped: Close Tank
Source: Unknown
Cause: Unknown
Lead Agency: Local Agency
Case Type: Other ground water affected
Date Found: 02/22/1991
Date Stopped: 02/22/1991
Confirm Date: 03/29/1991
Submit Workplan: 3/29/91
Prelim Assess: 04/30/1991
Desc Pollution: Not reported
Remed Plan: / /
Remed Action: Not reported
Began Monitor: Not reported
Release Date: 03/29/1991
Enforce Date: Not reported
Closed Date: 2/29/96
Enforce Type: Not reported
Pilot Program: LOP
Basin Number: 908.22
GW Depth: 16'
Beneficial Use: No Beneficial groundwater use
NPDES Number: Not reported
Priority: 2B
File Dispn: File discarded, case closed
Interim Remedial Actions: Yes
Cleanup and Abatement order Number: Not reported
Waste Discharge Requirement Number: Not reported

Map ID
Direction
Distance
Elevation

MAP FINDINGS

Site

Database(s)

EDR ID Number
EPA ID Number

R92
WSW
1/4-1/2
0.327 mi.
1728 ft.

VILLA DE FANTA
7940 UNIVERSITY AV
LA MESA, CA 91941

SAN DIEGO CO. SAM
San Diego Co. HMMD
CERS

S106061937
N/A

Site 3 of 3 in cluster R

Relative:
Lower

SAN DIEGO CO. SAM:

Actual:
503 ft.

Name: VILLA DE FANTA
Address: 7940 UNIVERSITY AV
City,State,Zip: LA MESA, CA 919415038
Case Number: H22826-001
Agency: DEH Site Assessment & Mitigation
Funding: LOP - Federal Fund
Facility Type: Soils Only
Facility Status: Closed Case
Date: 2/29/1996
Date Began: 2/21/1991

HMMD SAN DIEGO:

Name: VILLA DE FANTA
Address: 7940 UNIVERSITY AV
City,State,Zip: LA MESA, CA 91941
Permit Number: 122826
Business Type: Not reported
EPA Id Number: Not reported
APN: 470-330-10-20
Last HMMD Inspection: Not reported
Facility Telephone: 619-466-2489
Permit Status: INAC
Permit Expiration: Not reported
Date Last Updated: 11/02/2012
Facility Owner: VILLA DE FANTA HOMEOWNERS
Facility Mailing Address: 7940 UNIVERSITY AV #37
Facility Mailing City: LA MESA
Facility Mailing State: CA
Facility Mailing Zip: 91941-5038
UST Owner: Not reported
Handle Regulated Hazmat: Not reported
Own Or Operate UST: Not reported
Subject To APSA: Not reported
Generate Haz Waste: Not reported
Treat Haz Waste: Not reported
Generate Medical Waste: Not reported

UST:

UST Name: UNDERGROUND TANK 122826 T001
Last Update: 2012-11-02 14:17:38
Permit Number: 122826
Tank Type: UNKNOWN
Additional Id: AT2190
Capacity Gallons: 500
UST Contents: Not reported
Other Content Info: WASTE OIL
Reg Status: REMOVED
Remove Close Date: 1991-02-22 00:00:00
Year Installed: Not reported
Pipe Type: Not reported
Delivery System: Not reported
Monitor Code: 90

Map ID
Direction
Distance
Elevation

MAP FINDINGS

Site

Database(s)

EDR ID Number
EPA ID Number

VILLA DE FANTA (Continued)

S106061937

UST Monitor Method:

NO MONITORING ALTERNATIVE SELECTED. VERIFY AND ENTER MONITORING ALTERNATIVE DURING INSPECTION.

CERS:

Name: VILLA DE FANTA
Address: 7940 UNIVERSITY AV
City,State,Zip: LA MESA, CA 919415038
Site ID: 230937
CERS ID: T0607300845
CERS Description: Leaking Underground Storage Tank Cleanup Site

Affiliation:

Affiliation Type Desc: Local Agency Caseworker
Entity Name: LAURIE APECECHEA - SAN DIEGO COUNTY LOP
Entity Title: Not reported
Affiliation Address: P.O. Box 129261
Affiliation City: San Diego
Affiliation State: CA
Affiliation Country: Not reported
Affiliation Zip: Not reported
Affiliation Phone: Not reported

93
NW
1/4-1/2
0.373 mi.
1972 ft.

MOM'S CLEANERS
5020 BALTIMORE DRIVE
LA MESA, CA 91942

CPS-SLIC S104747087
San Diego Co. HMMD N/A

Relative:
Lower

CPS-SLIC:

Actual:
504 ft.

Name: MOM'S CLEANERS
Address: 5020 BALTIMORE DRIVE
City,State,Zip: LA MESA, CA 91942
Region: STATE
Facility Status: Completed - Case Closed
Status Date: 08/30/2017
Global Id: T10000004534
Lead Agency: SAN DIEGO COUNTY LOP
Lead Agency Case Number: DEH2013-LSAM-000155
Latitude: 32.7706769297658
Longitude: -117.026517391205
Case Type: Cleanup Program Site
Case Worker: EM
Local Agency: SAN DIEGO COUNTY LOP
RB Case Number: Not reported
File Location: Local Agency
Potential Media Affected: Not reported
Potential Contaminants of Concern: Tetrachloroethylene (PCE)
Site History: This case was opened in order to assess and remediate chlorinated hydrocarbon-impacted soils at this building that is a dry cleaner. Five soil borings were installed on site as part of a November 2012, Phase II. The borings were advanced from 2.5 to 4.0 feet below grade. In order to evaluate groundwater, three monitoring wells were installed. PCE levels have only exceeded Maximum Contaminant Levels (MCLs) near the source well (MW-3) at no more than 190 ug/l during the four quarters sampled. The last quarter had PCE levels of 170 ug/l. The other two down-gradient wells have always been below MCLs.

Map ID
Direction
Distance
Elevation

MAP FINDINGS

Site

Database(s)

EDR ID Number
EPA ID Number

MOM'S CLEANERS (Continued)

S104747087

Per the consultant, no sensitive groundwater receptors were noted and the current plume is limited in horizontal extent and does not pose present or future groundwater risks. DEH concurred with discontinuation of groundwater monitoring in August 2014. Temporary soil vapor probes revealed elevated levels of PCE and TCE. The highest vapor sample revealed 14.4 ug/l PCE which was over one in a million excess cancer risk (1.1 X10⁻⁵) based on the DTSC model. As a result, two indoor air sampling events were performed. The first on April 6, 2017 had no detectable concentrations of PCE. The second had 1.5 ug/m3 of PCE in one indoor sample (S-A) and 2.1 ug/m3 of PCE in the other indoor sample (S-B). No TCE was detected in any of the samples during either event. Even though the sample with 2.1 ug/m3 of PCE slightly exceeds the Cal-EPA/DTSC allowable concentration for indoor commercial use of 2.08 ug/m3, the consultant states that those levels would not be an issue since the tenant space has been unoccupied during the two sampling events, sealed off with no ventilation. During normal occupancy, the doors would be expected to be opened part of the time and the building would be ventilated. An improved floor sealant and/or new flooring materials (i.e., ceramic tiles and grout) are expected to be installed for the new tenant. Furthermore, the new occupant would be expected to install air conditioning or fans inside the tenant space. Therefore, considering such improvements, there would no risks to human health and the consultant recommended that regulatory closure be granted for this case. DEH concurs.

[Click here to access the California GeoTracker records for this facility:](#)

HMMD SAN DIEGO:

Name:	MOMS CLEANERS
Address:	5020 BALTIMORE DR
City,State,Zip:	LA MESA, CA 91941
Permit Number:	111056
Business Type:	6HK53
EPA Id Number:	CAL080916968
APN:	470-120-08-00
Last HMMD Inspection:	09/16/2002
Facility Telephone:	619-460-6893
Permit Status:	CHNG
Permit Expiration:	07/31/2003
Date Last Updated:	11/02/2012
Facility Owner:	SUNG & CHANG CHOI
Facility Mailing Address:	5020 BALTIMORE DR
Facility Mailing City:	LA MESA
Facility Mailing State:	CA
Facility Mailing Zip:	91941-3601
UST Owner:	Not reported
Handle Regulated Hazmat:	Y
Own Or Operate UST:	Not reported
Subject To APSA:	Not reported
Generate Haz Waste:	Y
Treat Haz Waste:	Not reported
Generate Medical Waste:	Not reported

Name:	MOM'S CLEANERS
Address:	5020 BALTIMORE DR
City,State,Zip:	LA MESA, CA 91941

Map ID
Direction
Distance
Elevation

MAP FINDINGS

Site

Database(s)

EDR ID Number
EPA ID Number

MOM'S CLEANERS (Continued)

S104747087

Permit Number: 202205
Business Type: 6HK53
EPA Id Number: CAD981619455
APN: 470-120-08-00
Last HMMD Inspection: 09/05/2012
Facility Telephone: 619-460-6893
Permit Status: OPEN
Permit Expiration: 02/28/2013
Date Last Updated: 11/02/2012
Facility Owner: SUN-HO LEE
Facility Mailing Address: 5020 BALTIMORE DR
Facility Mailing City: LA MESA
Facility Mailing State: CA
Facility Mailing Zip: 91941
UST Owner: Not reported
Handle Regulated Hazmat: N
Own Or Operate UST: Not reported
Subject To APSA: Not reported
Generate Haz Waste: Y
Treat Haz Waste: Not reported
Generate Medical Waste: Not reported

Inventory Active Permits (not SQG Medical):

Permit Number: 202205
Update Date: 11/02/2012
Case Number: 127-18-4
Name: PERCHLOROETHYLENE
Other Information: Not reported
Material Waste: Material
Hazardous Categories 1: ACUTE
Hazardous Categories 2: CHRONIC

Permit Number: 202205
Update Date: 11/02/2012
Case Number: Not reported
Name: WASTE 251 STILL BOTTOMS W/HALOG ORGANICS
Other Information: AMERICAN INDUSTRIAL SERVICES 5412
Material Waste: Waste
Hazardous Categories 1: Not reported
Hazardous Categories 2: Not reported

Permit Number: 202205
Update Date: 11/02/2012
Case Number: Not reported
Name: WASTE 351 ORGANIC SOLIDS WITH HALOGENS
Other Information: FILTERS & LINT (AMERICAN INDUSTRIAL SERVICES)
Material Waste: Waste
Hazardous Categories 1: Not reported
Hazardous Categories 2: Not reported

Name: MOM'S CLEANERS
Address: 5020 BALTIMORE DR
City,State,Zip: LA MESA, CA 91941
Permit Number: 202205
Business Type: 6HK53
EPA Id Number: CAD981619455
APN: 470-120-08-00

Map ID
Direction
Distance
Elevation

MAP FINDINGS

Site

Database(s)

EDR ID Number
EPA ID Number

MOM'S CLEANERS (Continued)

S104747087

Last HMMD Inspection: 09/05/2012
Facility Telephone: 619-460-6893
Permit Status: OPEN
Permit Expiration: 02/28/2013
Date Last Updated: 11/02/2012
Facility Owner: SUN-HO LEE
Facility Mailing Address: 5020 BALTIMORE DR
Facility Mailing City: LA MESA
Facility Mailing State: CA
Facility Mailing Zip: 91941
UST Owner: Not reported
Handle Regulated Hazmat: N
Own Or Operate UST: Not reported
Subject To APSA: Not reported
Generate Haz Waste: Y
Treat Haz Waste: Not reported
Generate Medical Waste: Not reported

Inventory Active Permits (not SQG Medical):

Permit Number: 202205
Update Date: 11/02/2012
Case Number: 127-18-4
Name: PERCHLOROETHYLENE
Other Information: Not reported
Material Waste: Material
Hazardous Categories 1: ACUTE
Hazardous Categories 2: CHRONIC

Permit Number: 202205
Update Date: 11/02/2012
Case Number: Not reported
Name: WASTE 251 STILL BOTTOMS W/HALOG ORGANICS
Other Information: AMERICAN INDUSTRIAL SERVICES 5412
Material Waste: Waste
Hazardous Categories 1: Not reported
Hazardous Categories 2: Not reported

Permit Number: 202205
Update Date: 11/02/2012
Case Number: Not reported
Name: WASTE 351 ORGANIC SOLIDS WITH HALOGENS
Other Information: FILTERS & LINT (AMERICAN INDUSTRIAL SERVICES)
Material Waste: Waste
Hazardous Categories 1: Not reported
Hazardous Categories 2: Not reported

Name: MOMS CLEANERS
Address: 5020 BALTIMORE DR
City,State,Zip: LA MESA, CA 91941
Permit Number: 111056
Business Type: 6HK53
EPA Id Number: CAL080916968
APN: 470-120-08-00
Last HMMD Inspection: 09/16/2002
Facility Telephone: 619-460-6893
Permit Status: CHNG
Permit Expiration: 07/31/2003

Map ID
Direction
Distance
Elevation

MAP FINDINGS

Site

Database(s)

EDR ID Number
EPA ID Number

MOM'S CLEANERS (Continued)

S104747087

Date Last Updated: 11/02/2012
Facility Owner: SUNG & CHANG CHOI
Facility Mailing Address: 5020 BALTIMORE DR
Facility Mailing City: LA MESA
Facility Mailing State: CA
Facility Mailing Zip: 91941-3601
UST Owner: Not reported
Handle Regulated Hazmat: Y
Own Or Operate UST: Not reported
Subject To APSA: Not reported
Generate Haz Waste: Y
Treat Haz Waste: Not reported
Generate Medical Waste: Not reported

S94 **LA MESA SHEET METAL**
North **8135 CENTER DR**
1/4-1/2 **LA MESA, CA 91942**
0.384 mi.
2026 ft. **Site 1 of 2 in cluster S**

Relative:
Lower

Actual:
524 ft.

LUST:

Name: LA MESA SHEET METAL
Address: 8135 CENTER DR
City,State,Zip: LA MESA, CA 919422902
Lead Agency: SAN DIEGO COUNTY LOP
Case Type: LUST Cleanup Site
Geo Track: http://geotracker.waterboards.ca.gov/profile_report.asp?global_id=T0607300776
Global Id: T0607300776
Latitude: 32.7716629
Longitude: -117.0221827
Status: Completed - Case Closed
Status Date: 04/30/1992
Case Worker: Not reported
RB Case Number: 9UT2002
Local Agency: Not reported
File Location: Local Agency
Local Case Number: H22253-001
Potential Media Affect: Soil
Potential Contaminants of Concern: Gasoline
Site History: Not reported

LUST:

Global Id: T0607300776
Action Type: Other
Date: 05/06/1991
Action: Leak Began

Global Id: T0607300776
Action Type: Other
Date: 05/06/1991
Action: Leak Discovery

Global Id: T0607300776
Action Type: Other
Date: 05/06/1991
Action: Leak Stopped

LUST **S104398215**
SAN DIEGO CO. SAM **N/A**
San Diego Co. HMMD
SWEEPS UST
HIST CORTESE
SAN DIEGO CO LOP
CERS

Map ID
Direction
Distance
Elevation

MAP FINDINGS

Site

Database(s)

EDR ID Number
EPA ID Number

LA MESA SHEET METAL (Continued)

S104398215

Global Id: T0607300776
Action Type: ENFORCEMENT
Date: 06/03/1991
Action: Notice of Responsibility

Global Id: T0607300776
Action Type: ENFORCEMENT
Date: 04/20/1992
Action: Closure/No Further Action Letter

Global Id: T0607300776
Action Type: Other
Date: 05/06/1991
Action: Leak Reported

LUST:

Global Id: T0607300776
Status: Open - Case Begin Date
Status Date: 05/06/1991

Global Id: T0607300776
Status: Completed - Case Closed
Status Date: 04/30/1992

LUST REG 9:

Region: 9
Status: Case Closed
Case Number: 9UT2002
Local Case: H22253-001
Substance: Unleaded Gasoline
Qty Leaked: 0
Abate Method: Not reported
Local Agency: San Diego
How Found: Other Means
How Stopped: Other Means
Source: Unknown
Cause: Unknown
Lead Agency: Local Agency
Case Type: Aquifer affected
Date Found: 05/06/1991
Date Stopped: 05/06/1991
Confirm Date: 05/06/1991
Submit Workplan: 6/3/91
Prelim Assess: / /
Desc Pollution: Not reported
Remed Plan: / /
Remed Action: Not reported
Began Monitor: Not reported
Release Date: 05/06/1991
Enforce Date: Not reported
Closed Date: 4/20/92
Enforce Type: Not reported
Pilot Program: LOP
Basin Number: 907.11
GW Depth: ~40

Map ID
Direction
Distance
Elevation

MAP FINDINGS

Site

Database(s)

EDR ID Number
EPA ID Number

LA MESA SHEET METAL (Continued)

S104398215

Beneficial Use: Municipal groundwater use
NPDES Number: Not reported
Priority: Low priority. Priority ranking can change over time.
File Dispn: File discarded, case closed
Interim Remedial Actions: No
Cleanup and Abatement order Number: Not reported
Waste Discharge Requirement Number: Not reported

SAN DIEGO CO. SAM:

Name: LA MESA SHEET METAL
Address: 8135 CENTER DR
City,State,Zip: LA MESA, CA 919422902
Case Number: H22253-001
Agency: DEH Site Assessment & Mitigation
Funding: LOP - Federal Fund
Facility Type: Soils Only
Facility Status: Closed Case
Date: 4/30/1992
Date Began: 5/6/1991

HMMD SAN DIEGO:

Name: LA MESA SHEET METAL
Address: 8135 CENTER DR
City,State,Zip: LA MESA, CA 91942
Permit Number: 122253
Business Type: 6HK35
EPA Id Number: CAD982345506
APN: 470-073-01-00
Last HMMD Inspection: 10/22/2001
Facility Telephone: 619-469-6187
Permit Status: INAC
Permit Expiration: 06/30/2002
Date Last Updated: 11/02/2012
Facility Owner: LA MESA SHEET METAL
Facility Mailing Address: 8135 CENTER DR
Facility Mailing City: LA MESA
Facility Mailing State: CA
Facility Mailing Zip: 91942-2902
UST Owner: LA MESA SHEET METAL INC
Handle Regulated Hazmat: Y
Own Or Operate UST: Not reported
Subject To APSA: Not reported
Generate Haz Waste: Y
Treat Haz Waste: Not reported
Generate Medical Waste: Not reported

UST:

UST Name: UNDERGROUND TANK 122253 T001
Last Update: 2012-11-02 14:17:38
Permit Number: 122253
Tank Type: SINGLE WALL
Additional Id: 1
Capacity Gallons: 700
UST Contents: REGULAR UNLEADED
Other Content Info: REGULAR UNLEADED
Reg Status: REMOVED
Remove Close Date: 1991-06-05 00:00:00

Map ID
Direction
Distance
Elevation

MAP FINDINGS

Site

Database(s)

EDR ID Number
EPA ID Number

LA MESA SHEET METAL (Continued)

S104398215

Year Installed: Not reported
Pipe Type: Not reported
Delivery System: Not reported
Monitor Code: 90
UST Monitor Method: NO MONITORING ALTERNATIVE SELECTED. VERIFY AND ENTER MONITORING ALTERNATIVE DURING INSPECTION.

SWEEPS UST:

Name: LA MESA SHEET METAL
Address: 8135 CENTER DR
City: LA MESA
Status: Active
Comp Number: 22253
Number: 9
Board Of Equalization: Not reported
Referral Date: Not reported
Action Date: 06-26-92
Created Date: 02-29-88
Owner Tank Id: Not reported
SWRCB Tank Id: Not reported
Tank Status: Not reported
Capacity: Not reported
Active Date: Not reported
Tank Use: Not reported
STG: Not reported
Content: Not reported
Number Of Tanks: Not reported

Name: LA MESA SHEET METAL
Address: 8135 CENTER DR
City: LA MESA
Status: Not reported
Comp Number: 22253
Number: Not reported
Board Of Equalization: Not reported
Referral Date: Not reported
Action Date: Not reported
Created Date: Not reported
Owner Tank Id: Not reported
SWRCB Tank Id: 37-000-022253-000001
Tank Status: Not reported
Capacity: 700
Active Date: Not reported
Tank Use: M.V. FUEL
STG: PRODUCT
Content: REG UNLEADED
Number Of Tanks: 1

HIST CORTESE:

edr_fname: LA MESA SHEET METAL
edr_fadd1: 8135 CENTER
City,State,Zip: LA MESA, CA 90242
Region: CORTESE
Facility County Code: 37
Reg By: LTNKA

Map ID
Direction
Distance
Elevation

MAP FINDINGS

Site

Database(s)

EDR ID Number
EPA ID Number

LA MESA SHEET METAL (Continued)

S104398215

Reg Id: 9UT2002

SAN DIEGO CO LOP:

Name: LA MESA SHEET METAL
Address: 8135 CENTER DR
City,State,Zip: LA MESA, CA 91942
Record ID: DEH1991-LSAM-H22253-001
Record Status: Completed
Opened Date: 05/06/1991
Parcel Number: 470-073-01-00
Case Type: LOP - Local Oversight Program
Historical Name: LA MESA SHEET METAL WORKS, INC
SWRCB Global ID: T0607300776
Funding: F - LOP Federal Fund
Lead Agency: DEH/SAM
Lead Agency Date: 05/13/1991
Census Tract: 148.03
Community: La Mesa
Jurisdiction: LA MESA
Watershed Basin Number: 907.11
Water Purveyor: LA MESA
Fire Agency: LA MESA
Latitude: 32.7714497
Longitude: -117.0221885
X MapCoord: 6324302.365
Y MapCoord: 1861359.066

CERS:

Name: LA MESA SHEET METAL
Address: 8135 CENTER DR
City,State,Zip: LA MESA, CA 919422902
Site ID: 226900
CERS ID: T0607300776
CERS Description: Leaking Underground Storage Tank Cleanup Site

S95
North
1/4-1/2
0.412 mi.
2175 ft.
Relative:
Lower
Actual:
523 ft.

DELP PLASTERING CO INC
8160 CENTER ST
LA MESA, CA 91941
Site 2 of 2 in cluster S

RCRA-SQG
LUST
SAN DIEGO CO. SAM
San Diego Co. HMM
SWEEPS UST
HIST UST
FINDS
ECHO
HIST CORTESE
SAN DIEGO CO LOP
CERS

1000344645
CAD981643075

RCRA-SQG:

Date form received by agency: 01/12/1987
Facility name: DELP PLASTERING CO INC
Facility address: 8160 CENTER ST
LA MESA, CA 91941
EPA ID: CAD981643075
Contact: ENVIRONMENTAL MANAGER
Contact address: 8160 CENTER ST
LA MESA, CA 92041
Contact country: US

Map ID
Direction
Distance
Elevation

MAP FINDINGS

Site

Database(s)

EDR ID Number
EPA ID Number

DELP PLASTERING CO INC (Continued)

1000344645

Contact telephone: 619-464-5361
Contact email: Not reported
EPA Region: 09
Classification: Small Small Quantity Generator
Description: Handler: generates more than 100 and less than 1000 kg of hazardous waste during any calendar month and accumulates less than 6000 kg of hazardous waste at any time; or generates 100 kg or less of hazardous waste during any calendar month, and accumulates more than 1000 kg of hazardous waste at any time

Owner/Operator Summary:

Owner/operator name: CECIL HOLLENBECK
Owner/operator address: NOT REQUIRED
NOT REQUIRED, ME 99999
Owner/operator country: Not reported
Owner/operator telephone: 415-555-1212
Owner/operator email: Not reported
Owner/operator fax: Not reported
Owner/operator extension: Not reported
Legal status: Private
Owner/Operator Type: Owner
Owner/Op start date: Not reported
Owner/Op end date: Not reported

Owner/operator name: NOT REQUIRED
Owner/operator address: NOT REQUIRED
NOT REQUIRED, ME 99999
Owner/operator country: Not reported
Owner/operator telephone: 415-555-1212
Owner/operator email: Not reported
Owner/operator fax: Not reported
Owner/operator extension: Not reported
Legal status: Private
Owner/Operator Type: Operator
Owner/Op start date: Not reported
Owner/Op end date: Not reported

Handler Activities Summary:

U.S. importer of hazardous waste: No
Mixed waste (haz. and radioactive): No
Recycler of hazardous waste: No
Transporter of hazardous waste: No
Treater, storer or disposer of HW: No
Underground injection activity: No
On-site burner exemption: No
Furnace exemption: No
Used oil fuel burner: No
Used oil processor: No
Used oil refiner: No
Used oil fuel marketer to burner: No
Used oil Specification marketer: No
Used oil transfer facility: No
Used oil transporter: No

Violation Status: No violations found

Map ID
Direction
Distance
Elevation

MAP FINDINGS

Site

Database(s)

EDR ID Number
EPA ID Number

DELP PLASTERING CO INC (Continued)

1000344645

LUST:

Name: DELP PLASTERING CO INC
Address: 8160 CENTER ST
City,State,Zip: LA MESA, CA 919422914
Lead Agency: SAN DIEGO COUNTY LOP
Case Type: LUST Cleanup Site
Geo Track: http://geotracker.waterboards.ca.gov/profile_report.asp?global_id=T0607300977
Global Id: T0607300977
Latitude: 32.772081
Longitude: -117.021646
Status: Completed - Case Closed
Status Date: 05/31/1993
Case Worker: Not reported
RB Case Number: 9UT2211
Local Agency: Not reported
File Location: Local Agency
Local Case Number: H02297-001
Potential Media Affect: Soil
Potential Contaminants of Concern: Gasoline
Site History: Not reported

LUST:

Global Id: T0607300977
Action Type: Other
Date: 03/17/1992
Action: Leak Began

Global Id: T0607300977
Action Type: Other
Date: 03/17/1992
Action: Leak Discovery

Global Id: T0607300977
Action Type: Other
Date: 03/17/1992
Action: Leak Stopped

Global Id: T0607300977
Action Type: ENFORCEMENT
Date: 04/15/1992
Action: Notice of Responsibility

Global Id: T0607300977
Action Type: Other
Date: 03/17/1992
Action: Leak Reported

Global Id: T0607300977
Action Type: ENFORCEMENT
Date: 04/27/1993
Action: Closure/No Further Action Letter

LUST:

Global Id: T0607300977
Status: Open - Case Begin Date
Status Date: 03/17/1992

Map ID
Direction
Distance
Elevation

MAP FINDINGS

Site

Database(s)

EDR ID Number
EPA ID Number

DELP PLASTERING CO INC (Continued)

1000344645

Global Id: T0607300977
Status: Completed - Case Closed
Status Date: 05/31/1993

LUST REG 9:

Region: 9
Status: Case Closed
Case Number: 9UT2211
Local Case: H02297-001
Substance: Gasoline
Qty Leaked: Not reported
Abate Method: No Action Required - incident is minor, requiring no remedial action
Local Agency: San Diego
How Found: Tank Closure
How Stopped: Close Tank
Source: Unknown
Cause: Unknown
Lead Agency: Local Agency
Case Type: Soil only
Date Found: 03/12/1992
Date Stopped: 03/12/1992
Confirm Date: 04/06/1992
Submit Workplan: 4/15/92
Prelim Assess: / /
Desc Pollution: Not reported
Remed Plan: / /
Remed Action: Not reported
Began Monitor: Not reported
Release Date: 03/12/1992
Enforce Date: Not reported
Closed Date: 4/27/93
Enforce Type: Not reported
Pilot Program: LOP
Basin Number: 908.22
GW Depth: Not reported
Beneficial Use: Not reported
NPDES Number: Not reported
Priority: Low priority. Priority ranking can change over time.
File Dispn: File discarded, case closed
Interim Remedial Actions: Yes
Cleanup and Abatement order Number: Not reported
Waste Discharge Requirement Number: Not reported

SAN DIEGO CO. SAM:

Name: DELP PLASTERING CO INC
Address: 8160 CENTER ST
City,State,Zip: LA MESA, CA 919422914
Case Number: H02297-001
Agency: DEH Site Assessment & Mitigation
Funding: LOP - Federal Fund
Facility Type: Soils Only
Facility Status: Closed Case
Date: 5/31/1993
Date Began: 3/17/1992

Map ID
Direction
Distance
Elevation

MAP FINDINGS

Site

Database(s)

EDR ID Number
EPA ID Number

DELP PLASTERING CO INC (Continued)

1000344645

HMMD SAN DIEGO:

Name: DELP PLASTERING CO INC
Address: 8160 CENTER ST
City,State,Zip: LA MESA, CA 91942
Permit Number: 102297
Business Type: Not reported
EPA Id Number: CAD981643075
APN: 470-072-15-00
Last HMMD Inspection: 08/12/1992
Facility Telephone: 619-464-5361
Permit Status: INAC
Permit Expiration: Not reported
Date Last Updated: 11/02/2012
Facility Owner: CECIL HOLLENBECK
Facility Mailing Address: 8160 CENTER ST
Facility Mailing City: LA MESA
Facility Mailing State: CA
Facility Mailing Zip: 91942-2914
UST Owner: CECIL HOLLENBECK
Handle Regulated Hazmat: Y
Own Or Operate UST: Not reported
Subject To APSA: Not reported
Generate Haz Waste: Y
Treat Haz Waste: Not reported
Generate Medical Waste: Not reported

UST:

UST Name: UNDERGROUND TANK 102297 T001
Last Update: 2012-11-02 14:17:38
Permit Number: 102297
Tank Type: SINGLE WALL
Additional Id: 001
Capacity Gallons: 550
UST Contents: LEADED
Other Content Info: LEADED
Reg Status: REMOVED
Remove Close Date: 1992-12-03 00:00:00
Year Installed: Not reported
Pipe Type: Not reported
Delivery System: Not reported
Monitor Code: 05
UST Monitor Method: SW TANK DW PIPE W/ POS SHUTOFF-ALARM ON LLD W/ SIRS:SIR ANALY
MONTHLY, TANK TEST BIENNIALY, PIPE TEST ANN 0.1 G/HR OR MO 0.2 G/HR

UST Name: UNDERGROUND TANK 102297 T002
Last Update: 2012-11-02 14:17:38
Permit Number: 102297
Tank Type: SINGLE WALL
Additional Id: 002
Capacity Gallons: 1000
UST Contents: LEADED
Other Content Info: LEADED
Reg Status: REMOVED
Remove Close Date: 1992-12-16 00:00:00
Year Installed: Not reported
Pipe Type: Not reported
Delivery System: Not reported

Map ID
Direction
Distance
Elevation

MAP FINDINGS

Site

Database(s)

EDR ID Number
EPA ID Number

DELP PLASTERING CO INC (Continued)

1000344645

Monitor Code: 05
UST Monitor Method: SW TANK DW PIPE W/ POS SHUTOFF-ALARM ON LLD W/ SIRS:SIR ANALY
MONTHLY, TANK TEST BIENNIALY, PIPE TEST ANN 0.1 G/HR OR MO 0.2 G/HR

SWEEPS UST:

Name: DELP PLASTERING CO INC
Address: 8160 CENTER ST
City: LA MESA
Status: Active
Comp Number: 2297
Number: 9
Board Of Equalization: Not reported
Referral Date: Not reported
Action Date: 06-26-92
Created Date: 02-29-88
Owner Tank Id: Not reported
SWRCB Tank Id: 37-000-002297-000002
Tank Status: A
Capacity: 1000
Active Date: Not reported
Tank Use: M.V. FUEL
STG: P
Content: LEADED
Number Of Tanks: 1

Name: DELP PLASTERING CO INC
Address: 8160 CENTER ST
City: LA MESA
Status: Not reported
Comp Number: 2297
Number: Not reported
Board Of Equalization: Not reported
Referral Date: Not reported
Action Date: Not reported
Created Date: Not reported
Owner Tank Id: Not reported
SWRCB Tank Id: 37-000-002297-000001
Tank Status: Not reported
Capacity: 550
Active Date: Not reported
Tank Use: M.V. FUEL
STG: PRODUCT
Content: LEADED
Number Of Tanks: 1

HIST UST:

Name: DELP PLASTERING COMPANY INC
Address: 8160 CENTER STREET
City,State,Zip: LA MESA, CA 92041
File Number: 0002B0E4
URL: <http://geotracker.waterboards.ca.gov/ustpdfs/pdf/0002B0E4.pdf>
Region: STATE
Facility ID: 00000020350
Facility Type: Other
Other Type: CONSTRUCTION

Map ID
Direction
Distance
Elevation

MAP FINDINGS

Site

Database(s)

EDR ID Number
EPA ID Number

DELP PLASTERING CO INC (Continued)

1000344645

Contact Name: CECIL HOLLENBECK
Telephone: 6194645361
Owner Name: DELP PLASTERING COMPANY, INC.
Owner Address: 8160 CENTER STREET
Owner City,St,Zip: LA MESA, CA 92041
Total Tanks: 0002

Tank Num: 001
Container Num: 2
Year Installed: Not reported
Tank Capacity: 00000500
Tank Used for: PRODUCT
Type of Fuel: REGULAR
Container Construction Thickness: 10
Leak Detection: Visual, Stock Inventor

Tank Num: 002
Container Num: 1
Year Installed: Not reported
Tank Capacity: 00001000
Tank Used for: PRODUCT
Type of Fuel: REGULAR
Container Construction Thickness: 10
Leak Detection: Visual, Stock Inventor

Click here for Geo Tracker PDF:

FINDS:

Registry ID: 110006472931

Environmental Interest/Information System

RCRAInfo is a national information system that supports the Resource Conservation and Recovery Act (RCRA) program through the tracking of events and activities related to facilities that generate, transport, and treat, store, or dispose of hazardous waste. RCRAInfo allows RCRA program staff to track the notification, permit, compliance, and corrective action activities required under RCRA.

STATE MASTER

[Click this hyperlink](#) while viewing on your computer to access additional FINDS: detail in the EDR Site Report.

ECHO:

Envid: 1000344645
Registry ID: 110006472931
DFR URL: <http://echo.epa.gov/detailed-facility-report?fid=110006472931>

HIST CORTESE:

edr_fname: DELP PLASTERING COMPANY
edr_fadd1: 8160 CENTER
City,State,Zip: LA MESA, CA
Region: CORTESE
Facility County Code: 37

Map ID
Direction
Distance
Elevation

MAP FINDINGS

Site

Database(s)

EDR ID Number
EPA ID Number

DELP PLASTERING CO INC (Continued)

1000344645

Reg By: LTNKA
Reg Id: 9UT2211

SAN DIEGO CO LOP:

Name: DELP PLASTERING CO INC
Address: 8160 CENTER ST
City,State,Zip: LA MESA, CA 91942
Record ID: DEH1992-LSAM-H02297-001
Record Status: Completed
Opened Date: 03/17/1992
Parcel Number: 470-072-15-00
Case Type: LOP - Local Oversight Program
Historical Name: DELP PLASTERING
SWRCB Global ID: T0607300977
Funding: F - LOP Federal Fund
Lead Agency: DEH/SAM
Lead Agency Date: 03/17/1992
Census Tract: 148.03
Community: La Mesa
Jurisdiction: LA MESA
Watershed Basin Number: 907.11
Water Purveyor: LA MESA
Fire Agency: LA MESA
Latitude: 32.7720814
Longitude: -117.0216481
X MapCoord: 6324471.798
Y MapCoord: 1861586.189

CERS:

Name: DELP PLASTERING CO INC
Address: 8160 CENTER ST
City,State,Zip: LA MESA, CA 919422914
Site ID: 239811
CERS ID: T0607300977
CERS Description: Leaking Underground Storage Tank Cleanup Site

96
North
1/4-1/2
0.416 mi.
2196 ft.

Relative:
Lower

Actual:
522 ft.

EQUALITY PLATING CO
8172 CENTER ST
LA MESA, CA 91942

RCRA-LQG **1000148999**
ENVIROSTOR **CAD981979040**
San Diego Co. HMMD
DEED
FINDS
ECHO
EMI
CERS

RCRA-LQG:

Date form received by agency: 05/23/2012
Facility name: FORMER EQUALITY PLATING
Facility address: 8172 CENTER ST
LA MESA, CA 91942
EPA ID: CAD981979040
Mailing address: 10131 ROOKWOOD DR
SAN DIEGO, CA 92131
Contact: RONALD B WEISS
Contact address: 10131 ROOKWOOD DR
SAN DIEGO, CA 92131
Contact country: US

Map ID
Direction
Distance
Elevation

MAP FINDINGS

Site

Database(s)

EDR ID Number
EPA ID Number

EQUALITY PLATING CO (Continued)

1000148999

Contact telephone: 858-658-4380
Contact email: RBW131@YAHOO.COM
EPA Region: 09
Land type: Private
Classification: Large Quantity Generator
Description: Handler: generates 1,000 kg or more of hazardous waste during any calendar month; or generates more than 1 kg of acutely hazardous waste during any calendar month; or generates more than 100 kg of any residue or contaminated soil, waste or other debris resulting from the cleanup of a spill, into or on any land or water, of acutely hazardous waste during any calendar month; or generates 1 kg or less of acutely hazardous waste during any calendar month, and accumulates more than 1 kg of acutely hazardous waste at any time; or generates 100 kg or less of any residue or contaminated soil, waste or other debris resulting from the cleanup of a spill, into or on any land or water, of acutely hazardous waste during any calendar month, and accumulates more than 100 kg of that material at any time

Owner/Operator Summary:

Owner/operator name: RONALD B WEISS
Owner/operator address: Not reported
Not reported
Owner/operator country: US
Owner/operator telephone: Not reported
Owner/operator email: Not reported
Owner/operator fax: Not reported
Owner/operator extension: Not reported
Legal status: Private
Owner/Operator Type: Operator
Owner/Op start date: 07/07/2011
Owner/Op end date: Not reported

Owner/operator name: RONALD B WEISS
Owner/operator address: 10131 ROOKWOOD DR
SAN DIEGO, CA 92131
Owner/operator country: US
Owner/operator telephone: 858-658-4380
Owner/operator email: Not reported
Owner/operator fax: Not reported
Owner/operator extension: Not reported
Legal status: Private
Owner/Operator Type: Owner
Owner/Op start date: 02/11/1998
Owner/Op end date: Not reported

Owner/operator name: NOT REQUIRED
Owner/operator address: NOT REQUIRED
NOT REQUIRED, ME 99999
Owner/operator country: Not reported
Owner/operator telephone: 415-555-1212
Owner/operator email: Not reported
Owner/operator fax: Not reported
Owner/operator extension: Not reported
Legal status: Private
Owner/Operator Type: Operator
Owner/Op start date: Not reported
Owner/Op end date: Not reported

Map ID
Direction
Distance
Elevation

MAP FINDINGS

Site

Database(s)

EDR ID Number
EPA ID Number

EQUALITY PLATING CO (Continued)

1000148999

Handler Activities Summary:

U.S. importer of hazardous waste: No
Mixed waste (haz. and radioactive): No
Recycler of hazardous waste: No
Transporter of hazardous waste: No
Treater, storer or disposer of HW: No
Underground injection activity: No
On-site burner exemption: No
Furnace exemption: No
Used oil fuel burner: No
Used oil processor: No
User oil refiner: No
Used oil fuel marketer to burner: No
Used oil Specification marketer: No
Used oil transfer facility: No
Used oil transporter: No

Historical Generators:

Date form received by agency: 09/01/1996
Site name: EQUALITY PLATING CO
Classification: Large Quantity Generator

Date form received by agency: 09/01/1996
Site name: EQUALITY PLATING CO
Classification: Small Quantity Generator

Date form received by agency: 03/23/1987
Site name: EQUALITY PLATING CO
Classification: Large Quantity Generator

Hazardous Waste Summary:

. Waste code: 181
. Waste name: Other inorganic solid waste

. Waste code: D007
. Waste name: CHROMIUM

Facility Has Received Notices of Violations:

Regulation violated: FR - 262.10-12.A
Area of violation: Generators - General
Date violation determined: 07/22/1993
Date achieved compliance: 07/22/1998
Violation lead agency: State
Enforcement action: Not reported
Enforcement action date: Not reported
Enf. disposition status: Not reported
Enf. disp. status date: Not reported
Enforcement lead agency: Not reported
Proposed penalty amount: Not reported
Final penalty amount: Not reported
Paid penalty amount: Not reported

Regulation violated: FR - 262.10-12.A
Area of violation: Generators - General

Map ID
Direction
Distance
Elevation

MAP FINDINGS

Site

Database(s)

EDR ID Number
EPA ID Number

EQUALITY PLATING CO (Continued)

1000148999

Date violation determined: 06/03/1992
Date achieved compliance: 07/22/1993
Violation lead agency: State
Enforcement action: Not reported
Enforcement action date: Not reported
Enf. disposition status: Not reported
Enf. disp. status date: Not reported
Enforcement lead agency: Not reported
Proposed penalty amount: Not reported
Final penalty amount: Not reported
Paid penalty amount: Not reported

Regulation violated: FR - 262.10-12.A
Area of violation: Generators - General
Date violation determined: 04/26/1991
Date achieved compliance: 06/03/1992
Violation lead agency: State
Enforcement action: Not reported
Enforcement action date: Not reported
Enf. disposition status: Not reported
Enf. disp. status date: Not reported
Enforcement lead agency: Not reported
Proposed penalty amount: Not reported
Final penalty amount: Not reported
Paid penalty amount: Not reported

Evaluation Action Summary:

Evaluation date: 05/28/2004
Evaluation: COMPLIANCE EVALUATION INSPECTION ON-SITE
Area of violation: Not reported
Date achieved compliance: Not reported
Evaluation lead agency: State Contractor/Grantee

Evaluation date: 07/22/1993
Evaluation: COMPLIANCE EVALUATION INSPECTION ON-SITE
Area of violation: Generators - General
Date achieved compliance: 07/22/1998
Evaluation lead agency: State Contractor/Grantee

Evaluation date: 06/03/1992
Evaluation: COMPLIANCE EVALUATION INSPECTION ON-SITE
Area of violation: Generators - General
Date achieved compliance: 07/22/1993
Evaluation lead agency: State Contractor/Grantee

Evaluation date: 04/26/1991
Evaluation: COMPLIANCE EVALUATION INSPECTION ON-SITE
Area of violation: Generators - General
Date achieved compliance: 06/03/1992
Evaluation lead agency: State Contractor/Grantee

ENVIROSTOR:

Name: EQUALITY PLATING
Address: 8172 CENTER STREET
City,State,Zip: LA MESA, CA 91942
Facility ID: 71002934
Status: Certified O&M - Land Use Restrictions Only

Map ID
Direction
Distance
Elevation

MAP FINDINGS

Site

Database(s)

EDR ID Number
EPA ID Number

EQUALITY PLATING CO (Continued)

1000148999

Status Date: 11/14/2016
Site Code: 551189
Site Type: Tiered Permit
Site Type Detailed: Tiered Permit
Acres: 0.2
NPL: NO
Regulatory Agencies: HWMP
Lead Agency: HWMP
Program Manager: Violeta Mislang
Supervisor: Robert Senga
Division Branch: Cleanup Cypress
Assembly: 79
Senate: 38
Special Program: Not reported
Restricted Use: YES
Site Mgmt Req: NONE SPECIFIED
Funding: Not reported
Latitude: 32.77193
Longitude: -117.0213
APN: NONE SPECIFIED
Past Use: METAL FINISHING, METAL PLATING - CHROME, METAL PLATING - OTHER
Potential COC: Copper and compounds Cyanide (free Nickel
Confirmed COC: Copper and compounds Cyanide (free Nickel
Potential Description: CSS, SOIL
Alias Name: CAD981979040
Alias Type: EPA Identification Number
Alias Name: 110006475162
Alias Type: EPA (FRS #)
Alias Name: 551189
Alias Type: Project Code (Site Code)
Alias Name: 71002934
Alias Type: Envirostor ID Number

Completed Info:

Completed Area Name: PROJECT WIDE
Completed Sub Area Name: Not reported
Completed Document Type: Consent Agreement
Completed Date: 01/23/2012
Comments: Not reported

Completed Area Name: PROJECT WIDE
Completed Sub Area Name: Not reported
Completed Document Type: Annual Oversight Cost Estimate
Completed Date: 10/24/2012
Comments: Not reported

Completed Area Name: PROJECT WIDE
Completed Sub Area Name: Not reported
Completed Document Type: Certification
Completed Date: 10/27/2016
Comments: Not reported

Completed Area Name: PROJECT WIDE
Completed Sub Area Name: Not reported
Completed Document Type: CEQA - Notice of Exemption
Completed Date: 07/23/2014
Comments: Not reported

Map ID
Direction
Distance
Elevation

MAP FINDINGS

Site

Database(s)

EDR ID Number
EPA ID Number

EQUALITY PLATING CO (Continued)

1000148999

Completed Area Name: PROJECT WIDE
Completed Sub Area Name: Not reported
Completed Document Type: Acknowledgement of Satisfaction
Completed Date: 10/25/2016
Comments: Not reported

Completed Area Name: PROJECT WIDE
Completed Sub Area Name: Not reported
Completed Document Type: Land Use Restriction
Completed Date: 02/24/2016
Comments: Not reported

Completed Area Name: PROJECT WIDE
Completed Sub Area Name: Not reported
Completed Document Type: Annual Oversight Cost Estimate
Completed Date: 11/20/2013
Comments: Not reported

Completed Area Name: PROJECT WIDE
Completed Sub Area Name: Not reported
Completed Document Type: Annual Oversight Cost Estimate
Completed Date: 11/04/2014
Comments: Not reported

Completed Area Name: PROJECT WIDE
Completed Sub Area Name: Not reported
Completed Document Type: Annual Oversight Cost Estimate
Completed Date: 11/03/2015
Comments: Not reported

Completed Area Name: PROJECT WIDE
Completed Sub Area Name: Not reported
Completed Document Type: Annual Oversight Cost Estimate
Completed Date: 10/31/2016
Comments: Not reported

Completed Area Name: PROJECT WIDE
Completed Sub Area Name: Not reported
Completed Document Type: Land Use Restriction - Site Inspection/Visit
Completed Date: 01/10/2017
Comments: Not reported

Completed Area Name: PROJECT WIDE
Completed Sub Area Name: Not reported
Completed Document Type: Preliminary Endangerment Assessment Workplan
Completed Date: 02/29/2012
Comments: Not reported

Completed Area Name: PROJECT WIDE
Completed Sub Area Name: Not reported
Completed Document Type: Health & Safety Plan
Completed Date: 03/21/2012
Comments: DTSC Review Memo completed on 2/2/9/2012

Completed Area Name: PROJECT WIDE
Completed Sub Area Name: Not reported
Completed Document Type: Preliminary Endangerment Assessment Report

Map ID
Direction
Distance
Elevation

MAP FINDINGS

Site

Database(s)

EDR ID Number
EPA ID Number

EQUALITY PLATING CO (Continued)

1000148999

Completed Date: 01/15/2014
Comments: Not reported

Completed Area Name: PROJECT WIDE
Completed Sub Area Name: Not reported
Completed Document Type: Corrective Measures Proposal Approval
Completed Date: 08/14/2014
Comments: Not reported

Completed Area Name: PROJECT WIDE
Completed Sub Area Name: Not reported
Completed Document Type: Fact Sheets
Completed Date: 06/05/2014
Comments: Not reported

Completed Area Name: PROJECT WIDE
Completed Sub Area Name: Not reported
Completed Document Type: Community Profile
Completed Date: 05/07/2014
Comments: Not reported

Completed Area Name: PROJECT WIDE
Completed Sub Area Name: Not reported
Completed Document Type: Public Notice
Completed Date: 06/05/2014
Comments: Not reported

Completed Area Name: PROJECT WIDE
Completed Sub Area Name: Not reported
Completed Document Type: Land Use Restriction - Site Inspection/Visit
Completed Date: 01/10/2018
Comments: Not reported

Completed Area Name: PROJECT WIDE
Completed Sub Area Name: Not reported
Completed Document Type: Annual Oversight Cost Estimate
Completed Date: 12/13/2018
Comments: Not reported

Completed Area Name: PROJECT WIDE
Completed Sub Area Name: Not reported
Completed Document Type: Annual Oversight Cost Estimate
Completed Date: 11/02/2017
Comments: Not reported

Future Area Name: Not reported
Future Sub Area Name: Not reported
Future Document Type: Not reported
Future Due Date: Not reported
Schedule Area Name: Not reported
Schedule Sub Area Name: Not reported
Schedule Document Type: Not reported
Schedule Due Date: Not reported
Schedule Revised Date: Not reported

HMMD SAN DIEGO:

Name: LEMON GROVE PLATING/ EQUALITY PLATING

Map ID
Direction
Distance
Elevation

MAP FINDINGS

Site

Database(s)

EDR ID Number
EPA ID Number

EQUALITY PLATING CO (Continued)

1000148999

Address: 8172 CENTER ST
City,State,Zip: LA MESA, CA 91942
Permit Number: 214343
Business Type: 6HK34
EPA Id Number: CAD981979040
APN: 470-072-14-00
Last HMMD Inspection: 05/09/2011
Facility Telephone: 619-464-1515
Permit Status: INAC
Permit Expiration: 02/29/2012
Date Last Updated: 11/02/2012
Facility Owner: LEMON GROVE PALATING/EQUALITY PLATING
Facility Mailing Address: 8172 CENTER ST
Facility Mailing City: LA MESA
Facility Mailing State: CA
Facility Mailing Zip: 91942
UST Owner: Not reported
Handle Regulated Hazmat: Y
Own Or Operate UST: Not reported
Subject To APSA: Not reported
Generate Haz Waste: Y
Treat Haz Waste: Y
Generate Medical Waste: Not reported

Violations Inactive Permits:

Permit Number: 214343
Update Date: 11/02/2012
Inspection Date: 05/09/2011
Violation Code: 6HV0132
Violation: EPA ID NUMBER NOT OBTAINED/MAINTAINED
Violation Citation: Generator of hazardous waste has not obtained/maintained an EPA identification number. CCR 66262.12(a)
Activity: Inactive Permit

Permit Number: 214343
Update Date: 11/02/2012
Inspection Date: 05/09/2011
Violation Code: 6HV0304
Violation: WASTE DETERMINATION NOT MADE
Violation Citation: Generator of a waste has not determined if that waste is a hazardous waste as defined by law. CCR 66262.11 & 66260.200(c)
Activity: Inactive Permit

Permit Number: 214343
Update Date: 11/02/2012
Inspection Date: 05/09/2011
Violation Code: 6HV1602
Violation: P.E. ASSESSMENT REPORT NOT COMPLETE
Violation Citation: Failed to provide adequate P.E. Assessment report for a HW tank system. 66265.191(g) or 66265.192(k)
Activity: Inactive Permit

Name: EQUALITY PLATING COMPANY
Address: 8172 CENTER ST
City,State,Zip: LA MESA, CA 91942
Permit Number: 104153
Business Type: 6HK34

Map ID
Direction
Distance
Elevation

MAP FINDINGS

Site

Database(s)

EDR ID Number
EPA ID Number

EQUALITY PLATING CO (Continued)

1000148999

EPA Id Number: CAD981979040
APN: 470-072-14-00
Last HMMD Inspection: 10/07/2010
Facility Telephone: 619-464-1515
Permit Status: INAC
Permit Expiration: 02/28/2011
Date Last Updated: 11/02/2012
Facility Owner: ALTC LLC
Facility Mailing Address: 8172 CENTER ST
Facility Mailing City: LA MESA
Facility Mailing State: CA
Facility Mailing Zip: 91942-2914
UST Owner: Not reported
Handle Regulated Hazmat: Y
Own Or Operate UST: Not reported
Subject To APSA: Not reported
Generate Haz Waste: Y
Treat Haz Waste: Y
Generate Medical Waste: Not reported

Violations Inactive Permits:

Permit Number: 104153
Update Date: 11/02/2012
Inspection Date: 02/28/2003
Violation Code: 6HV0401
Violation: TRAINING RECORDS UNAVAILABLE
Violation Citation: Personnel training records are not maintained to document compliance with requirements for current and former employees. CCR 66265.16(d)&(e)
Activity: Inactive Permit

Permit Number: 104153
Update Date: 11/02/2012
Inspection Date: 02/28/2003
Violation Code: 6HV1003
Violation: HMBP NOT AMENDED W/IN 30 DAYS
Violation Citation: Business plan was not amended within 30 days for a 100% quantity increase, new disclosable materials or a change in business info. HSC 25505
Activity: Inactive Permit

Permit Number: 104153
Update Date: 11/02/2012
Inspection Date: 02/26/2003
Violation Code: 6HV1601
Violation: HAZWASTE TANKS W/O P.E. ASSESSMENT
Violation Citation: Failed to obtain a P.E. assessment for hazardous waste tank system. 66265.191(a) or 66265.192(a)
Activity: Inactive Permit

Permit Number: 104153
Update Date: 11/02/2012
Inspection Date: 02/26/2003
Violation Code: 6HV0304
Violation: WASTE DETERMINATION NOT MADE
Violation Citation: Generator of a waste has not determined if that waste is a hazardous waste as defined by law. CCR 66262.11 & 66260.200(c)
Activity: Inactive Permit

Map ID
Direction
Distance
Elevation

MAP FINDINGS

Site

Database(s)

EDR ID Number
EPA ID Number

EQUALITY PLATING CO (Continued)

1000148999

Permit Number: 104153
Update Date: 11/02/2012
Inspection Date: 02/26/2003
Violation Code: 6HV0143
Violation: TP NOTIFICATION INCOMPLETE/INCORRECT
Violation Citation: TIERED PERMITTING: TP Notification has incomplete or incorrect information. 25201
Activity: Inactive Permit

Permit Number: 104153
Update Date: 11/02/2012
Inspection Date: 02/26/2003
Violation Code: 6HV0304
Violation: WASTE DETERMINATION NOT MADE
Violation Citation: Generator of a waste has not determined if that waste is a hazardous waste as defined by law. CCR 66262.11 & 66260.200(c)
Activity: Inactive Permit

Permit Number: 104153
Update Date: 11/02/2012
Inspection Date: 02/26/2003
Violation Code: 6HV1601
Violation: HAZWASTE TANKS W/O P.E. ASSESSMENT
Violation Citation: Failed to obtain a P.E. assessment for hazardous waste tank system. 66265.191(a) or 66265.192(a)
Activity: Inactive Permit

Permit Number: 104153
Update Date: 11/02/2012
Inspection Date: 04/03/2008
Violation Code: 6HV0223
Violation: MISMANAGED NON-EMPTY CONTAINER/LINER
Violation Citation: Failed to properly manage non-empty container or inner liner removed from a container. 66261.7 (b), (d) &/or (r)
Activity: Inactive Permit

Permit Number: 104153
Update Date: 11/02/2012
Inspection Date: 06/25/2009
Violation Code: 6HV0232
Violation: HW CONTAINER IN POOR CONDITION
Violation Citation: Waste accumulated in a container in poor condition. CFR 265.171
Activity: Inactive Permit

Permit Number: 104153
Update Date: 11/02/2012
Inspection Date: 06/25/2009
Violation Code: 6HV0234
Violation: FACILITY NOT OPERATED TO MINIM. RELEASE
Violation Citation: Did not maintain &/or operate facility to prevent release or fire. CFR 265.31
Activity: Inactive Permit

Permit Number: 104153
Update Date: 11/02/2012
Inspection Date: 10/07/2010
Violation Code: 6HV0148

Map ID
Direction
Distance
Elevation

MAP FINDINGS

Site

Database(s)

EDR ID Number
EPA ID Number

EQUALITY PLATING CO (Continued)

1000148999

Violation: WASTE ANALYSIS RECORDS NOT AVAILABLE.
Violation Citation: Failed to keep copies of analytical results, waste analysis records, or waste determination results. (3 years) 66262.40(c)
Activity: Inactive Permit

Permit Number: 104153
Update Date: 11/02/2012
Inspection Date: 10/07/2010
Violation Code: 6HV0216
Violation: HAZMATS WITHOUT PROPER LABELS
Violation Citation: Hazardous materials have not been adequately labeled within 10 days & are now declared hazardous waste. HSC 25124(b)(3)(A) & 66262.34(f)
Activity: Inactive Permit

Permit Number: 104153
Update Date: 11/02/2012
Inspection Date: 10/07/2010
Violation Code: 6HV0207
Violation: FIRE/EXPLOSION/RELEASE NOT MINIMIZED
Violation Citation: Facility not maintained &/operated to minimize possibility of fire, explosion or release. CCR 66265.31
Activity: Inactive Permit

Permit Number: 104153
Update Date: 11/02/2012
Inspection Date: 10/07/2010
Violation Code: 6HV1742
Violation: NO PE WRITTEN ASSESSMENT OBTAINED
Violation Citation: Facility has not obtained a written statement/assessment signed by an independent, California registered professional engineer (PE) certifying that tank system and secondary containment for tanks or containers meet all the design requirements of Title 22 CCR. For the CA tier, treatment in "containers" does not require a written statement signed by a PE for the containment area. {66264.175(c); & 66265.190 through 66265.202; PBR: 67450.3(c)(9) & (12); For CA 25200.3(c)(4)}
Activity: Inactive Permit

Name: LEMON GROVE PLATING/ EQUALITY PLATING
Address: 8172 CENTER ST
City,State,Zip: LA MESA, CA 91942
Permit Number: 214343
Business Type: 6HK34
EPA Id Number: CAD981979040
APN: 470-072-14-00
Last HMMD Inspection: 05/09/2011
Facility Telephone: 619-464-1515
Permit Status: INAC
Permit Expiration: 02/29/2012
Date Last Updated: 11/02/2012
Facility Owner: LEMON GROVE PALATING/EQUALITY PLATING
Facility Mailing Address: 8172 CENTER ST
Facility Mailing City: LA MESA
Facility Mailing State: CA
Facility Mailing Zip: 91942
UST Owner: Not reported

Map ID
Direction
Distance
Elevation

MAP FINDINGS

Site

Database(s)

EDR ID Number
EPA ID Number

EQUALITY PLATING CO (Continued)

1000148999

Handle Regulated Hazmat: Y
Own Or Operate UST: Not reported
Subject To APSA: Not reported
Generate Haz Waste: Y
Treat Haz Waste: Y
Generate Medical Waste: Not reported

Violations Inactive Permits:

Permit Number: 214343
Update Date: 11/02/2012
Inspection Date: 05/09/2011
Violation Code: 6HV0132
Violation: EPA ID NUMBER NOT OBTAINED/MAINTAINED
Violation Citation: Generator of hazardous waste has not obtained/maintained an EPA identification number. CCR 66262.12(a)
Activity: Inactive Permit

Permit Number: 214343
Update Date: 11/02/2012
Inspection Date: 05/09/2011
Violation Code: 6HV0304
Violation: WASTE DETERMINATION NOT MADE
Violation Citation: Generator of a waste has not determined if that waste is a hazardous waste as defined by law. CCR 66262.11 & 66260.200(c)
Activity: Inactive Permit

Permit Number: 214343
Update Date: 11/02/2012
Inspection Date: 05/09/2011
Violation Code: 6HV1602
Violation: P.E. ASSESSMENT REPORT NOT COMPLETE
Violation Citation: Failed to provide adequate P.E. Assessment report for a HW tank system. 66265.191(g) or 66265.192(k)
Activity: Inactive Permit

DEED:

Name: EQUALITY PLATING
Address: 8172 CENTER STREET
City,State,Zip: LA MESA, CA 91942
Envirostor ID: 71002934
Area: PROJECT WIDE
Sub Area: Not reported
Site Type: TIERED PERMIT
Status: CERTIFIED O&M - LAND USE RESTRICTIONS ONLY
Agency: Not reported
Covenant Uploaded: Not reported
Deed Date(s): 02/24/2016
File Name: Envirostor Land Use Restrictions

FINDS:

Registry ID: 110006475162

Environmental Interest/Information System
California Hazardous Waste Tracking System - Datamart (HWTS-DATAMART)
provides California with information on hazardous waste shipments for

Map ID
Direction
Distance
Elevation

MAP FINDINGS

Site

Database(s)

EDR ID Number
EPA ID Number

EQUALITY PLATING CO (Continued)

1000148999

generators, transporters, and treatment, storage, and disposal facilities.

RCRAInfo is a national information system that supports the Resource Conservation and Recovery Act (RCRA) program through the tracking of events and activities related to facilities that generate, transport, and treat, store, or dispose of hazardous waste. RCRAInfo allows RCRA program staff to track the notification, permit, compliance, and corrective action activities required under RCRA.

HAZARDOUS AIR POLLUTANT MAJOR

RISK AND TECHNOLOGY REVIEW

[Click this hyperlink](#) while viewing on your computer to access additional FINDS: detail in the EDR Site Report.

ECHO:

Envid: 1000148999
Registry ID: 110006475162
DFR URL: <http://echo.epa.gov/detailed-facility-report?fid=110006475162>

EMI:

Name: EQUALITY PLATING CO.
Address: 8172 CENTER ST
City,State,Zip: LA MESA, CA 919420000
Year: 1999
County Code: 37
Air Basin: SD
Facility ID: 2458
Air District Name: SD
SIC Code: 3471
Air District Name: SAN DIEGO COUNTY APCD
Community Health Air Pollution Info System: Not reported
Consolidated Emission Reporting Rule: Not reported
Total Organic Hydrocarbon Gases Tons/Yr: 0
Reactive Organic Gases Tons/Yr: 0
Carbon Monoxide Emissions Tons/Yr: 0
NOX - Oxides of Nitrogen Tons/Yr: 0
SOX - Oxides of Sulphur Tons/Yr: 0
Particulate Matter Tons/Yr: 0
Part. Matter 10 Micrometers and Smllr Tons/Yr:0

Name: EQUALITY PLATING CO.
Address: 8172 CENTER ST
City,State,Zip: LA MESA, CA 919420000
Year: 2000
County Code: 37
Air Basin: SD
Facility ID: 2458
Air District Name: SD
SIC Code: 3471
Air District Name: SAN DIEGO COUNTY APCD
Community Health Air Pollution Info System: Not reported
Consolidated Emission Reporting Rule: Not reported

Map ID
Direction
Distance
Elevation

MAP FINDINGS

Site

Database(s)

EDR ID Number
EPA ID Number

EQUALITY PLATING CO (Continued)

1000148999

Total Organic Hydrocarbon Gases Tons/Yr: 0
Reactive Organic Gases Tons/Yr: 0
Carbon Monoxide Emissions Tons/Yr: 0
NOX - Oxides of Nitrogen Tons/Yr: 0
SOX - Oxides of Sulphur Tons/Yr: 0
Particulate Matter Tons/Yr: 0
Part. Matter 10 Micrometers and Smllr Tons/Yr:0

Name: EQUALITY PLATING CO.
Address: 8172 CENTER ST
City,State,Zip: LA MESA, CA 919420000
Year: 2001
County Code: 37
Air Basin: SD
Facility ID: 2458
Air District Name: SD
SIC Code: 3471
Air District Name: SAN DIEGO COUNTY APCD
Community Health Air Pollution Info System: Not reported
Consolidated Emission Reporting Rule: Not reported
Total Organic Hydrocarbon Gases Tons/Yr: 0
Reactive Organic Gases Tons/Yr: 0
Carbon Monoxide Emissions Tons/Yr: 0
NOX - Oxides of Nitrogen Tons/Yr: 0
SOX - Oxides of Sulphur Tons/Yr: 0
Particulate Matter Tons/Yr: 0
Part. Matter 10 Micrometers and Smllr Tons/Yr:0

Name: EQUALITY PLATING CO.
Address: 8172 CENTER ST
City,State,Zip: LA MESA, CA 919420000
Year: 2002
County Code: 37
Air Basin: SD
Facility ID: 2458
Air District Name: SD
SIC Code: 3471
Air District Name: SAN DIEGO COUNTY APCD
Community Health Air Pollution Info System: Not reported
Consolidated Emission Reporting Rule: Not reported
Total Organic Hydrocarbon Gases Tons/Yr: 0
Reactive Organic Gases Tons/Yr: 0
Carbon Monoxide Emissions Tons/Yr: 0
NOX - Oxides of Nitrogen Tons/Yr: 0
SOX - Oxides of Sulphur Tons/Yr: 0
Particulate Matter Tons/Yr: 0
Part. Matter 10 Micrometers and Smllr Tons/Yr:0

Name: EQUALITY PLATING CO.
Address: 8172 CENTER ST
City,State,Zip: LA MESA, CA 919420000
Year: 2003
County Code: 37
Air Basin: SD
Facility ID: 2458
Air District Name: SD
SIC Code: 3471

Map ID
Direction
Distance
Elevation

MAP FINDINGS

Site

Database(s)

EDR ID Number
EPA ID Number

EQUALITY PLATING CO (Continued)

1000148999

Air District Name: SAN DIEGO COUNTY APCD
Community Health Air Pollution Info System: Not reported
Consolidated Emission Reporting Rule: Not reported
Total Organic Hydrocarbon Gases Tons/Yr: 0
Reactive Organic Gases Tons/Yr: 0
Carbon Monoxide Emissions Tons/Yr: 0
NOX - Oxides of Nitrogen Tons/Yr: 0
SOX - Oxides of Sulphur Tons/Yr: 0
Particulate Matter Tons/Yr: 0
Part. Matter 10 Micrometers and Smlr Tons/Yr:0

Name: EQUALITY PLATING CO.
Address: 8172 CENTER ST
City,State,Zip: LA MESA, CA 919420000
Year: 2004
County Code: 37
Air Basin: SD
Facility ID: 2458
Air District Name: SD
SIC Code: 3471
Air District Name: SAN DIEGO COUNTY APCD
Community Health Air Pollution Info System: Not reported
Consolidated Emission Reporting Rule: Not reported
Total Organic Hydrocarbon Gases Tons/Yr: 0
Reactive Organic Gases Tons/Yr: 0
Carbon Monoxide Emissions Tons/Yr: 0
NOX - Oxides of Nitrogen Tons/Yr: 0
SOX - Oxides of Sulphur Tons/Yr: 0
Particulate Matter Tons/Yr: 0.00000476
Part. Matter 10 Micrometers and Smlr Tons/Yr:0.00000476

Name: EQUALITY PLATING CO
Address: 8172 CENTER ST
City,State,Zip: LA MESA, CA 919420000
Year: 2005
County Code: 37
Air Basin: SD
Facility ID: 2458
Air District Name: SD
SIC Code: 3471
Air District Name: SAN DIEGO COUNTY APCD
Community Health Air Pollution Info System: Not reported
Consolidated Emission Reporting Rule: Not reported
Total Organic Hydrocarbon Gases Tons/Yr: 0
Reactive Organic Gases Tons/Yr: 0
Carbon Monoxide Emissions Tons/Yr: 0
NOX - Oxides of Nitrogen Tons/Yr: 0
SOX - Oxides of Sulphur Tons/Yr: 0
Particulate Matter Tons/Yr: .0000068578692733017
Part. Matter 10 Micrometers and Smlr Tons/Yr:.00000476

Name: EQUALITY PLATING CO
Address: 8172 CENTER ST
City,State,Zip: LA MESA, CA 919420000
Year: 2006
County Code: 37
Air Basin: SD

Map ID
Direction
Distance
Elevation

MAP FINDINGS

Site

Database(s)

EDR ID Number
EPA ID Number

EQUALITY PLATING CO (Continued)

1000148999

Facility ID: 2458
Air District Name: SD
SIC Code: 3471
Air District Name: SAN DIEGO COUNTY APCD
Community Health Air Pollution Info System: Not reported
Consolidated Emission Reporting Rule: Not reported
Total Organic Hydrocarbon Gases Tons/Yr: 0
Reactive Organic Gases Tons/Yr: 0
Carbon Monoxide Emissions Tons/Yr: 0
NOX - Oxides of Nitrogen Tons/Yr: 0
SOX - Oxides of Sulphur Tons/Yr: 0
Particulate Matter Tons/Yr: .00000476
Part. Matter 10 Micrometers and Smlr Tons/Yr: .00000476

Name: EQUALITY PLATING CO
Address: 8172 CENTER ST
City,State,Zip: LA MESA, CA 919420000
Year: 2007
County Code: 37
Air Basin: SD
Facility ID: 2458
Air District Name: SD
SIC Code: 3471
Air District Name: SAN DIEGO COUNTY APCD
Community Health Air Pollution Info System: Not reported
Consolidated Emission Reporting Rule: Not reported
Total Organic Hydrocarbon Gases Tons/Yr: 0
Reactive Organic Gases Tons/Yr: 0
Carbon Monoxide Emissions Tons/Yr: 0
NOX - Oxides of Nitrogen Tons/Yr: 0
SOX - Oxides of Sulphur Tons/Yr: 0
Particulate Matter Tons/Yr: .00473123
Part. Matter 10 Micrometers and Smlr Tons/Yr: .00473123

Name: EQUALITY PLATING CO
Address: 8172 CENTER ST
City,State,Zip: LA MESA, CA 91942
Year: 2008
County Code: 37
Air Basin: SD
Facility ID: 2458
Air District Name: SD
SIC Code: 3471
Air District Name: SAN DIEGO COUNTY APCD
Community Health Air Pollution Info System: Not reported
Consolidated Emission Reporting Rule: Not reported
Total Organic Hydrocarbon Gases Tons/Yr: 0
Reactive Organic Gases Tons/Yr: 0
Carbon Monoxide Emissions Tons/Yr: 0
NOX - Oxides of Nitrogen Tons/Yr: 0
SOX - Oxides of Sulphur Tons/Yr: 0
Particulate Matter Tons/Yr: .00473123
Part. Matter 10 Micrometers and Smlr Tons/Yr: .00473123

Name: EQUALITY PLATING CO
Address: 8172 CENTER ST
City,State,Zip: LA MESA, CA 91942

Map ID
Direction
Distance
Elevation

MAP FINDINGS

Site

Database(s)

EDR ID Number
EPA ID Number

EQUALITY PLATING CO (Continued)

1000148999

Year: 2009
County Code: 37
Air Basin: SD
Facility ID: 2458
Air District Name: SD
SIC Code: 3471
Air District Name: SAN DIEGO COUNTY APCD
Community Health Air Pollution Info System: Not reported
Consolidated Emission Reporting Rule: Not reported
Total Organic Hydrocarbon Gases Tons/Yr: 0
Reactive Organic Gases Tons/Yr: 0
Carbon Monoxide Emissions Tons/Yr: 0
NOX - Oxides of Nitrogen Tons/Yr: 0
SOX - Oxides of Sulphur Tons/Yr: 0
Particulate Matter Tons/Yr: 0
Part. Matter 10 Micrometers and Smlr Tons/Yr: 0

Name: EQUALITY PLATING CO
Address: 8172 CENTER ST
City,State,Zip: LA MESA, CA 91942
Year: 2010
County Code: 37
Air Basin: SD
Facility ID: 2458
Air District Name: SD
SIC Code: 3471
Air District Name: SAN DIEGO COUNTY APCD
Community Health Air Pollution Info System: Not reported
Consolidated Emission Reporting Rule: Not reported
Total Organic Hydrocarbon Gases Tons/Yr: 0
Reactive Organic Gases Tons/Yr: 0
Carbon Monoxide Emissions Tons/Yr: 0
NOX - Oxides of Nitrogen Tons/Yr: 0
SOX - Oxides of Sulphur Tons/Yr: 0
Particulate Matter Tons/Yr: 4.7312300000000003E-3
Part. Matter 10 Micrometers and Smlr Tons/Yr: 4.7312300000000003E-3

Name: EQUALITY PLATING CO
Address: 8172 CENTER ST
City,State,Zip: LA MESA, CA 91942
Year: 2011
County Code: 37
Air Basin: SD
Facility ID: 2458
Air District Name: SD
SIC Code: 3471
Air District Name: SAN DIEGO COUNTY APCD
Community Health Air Pollution Info System: Not reported
Consolidated Emission Reporting Rule: Not reported
Total Organic Hydrocarbon Gases Tons/Yr: 0
Reactive Organic Gases Tons/Yr: 0
Carbon Monoxide Emissions Tons/Yr: 0
NOX - Oxides of Nitrogen Tons/Yr: 0
SOX - Oxides of Sulphur Tons/Yr: 0
Particulate Matter Tons/Yr: 0
Part. Matter 10 Micrometers and Smlr Tons/Yr: 0

Map ID
Direction
Distance
Elevation

MAP FINDINGS

Site

Database(s)

EDR ID Number
EPA ID Number

EQUALITY PLATING CO (Continued)

1000148999

Name: EQUALITY PLATING CO
Address: 8172 CENTER ST
City,State,Zip: LA MESA, CA 91942
Year: 2013
County Code: 37
Air Basin: SD
Facility ID: 2458
Air District Name: SD
SIC Code: 3471
Air District Name: SAN DIEGO COUNTY APCD
Community Health Air Pollution Info System: Not reported
Consolidated Emission Reporting Rule: Not reported
Total Organic Hydrocarbon Gases Tons/Yr: 0
Reactive Organic Gases Tons/Yr: 0
Carbon Monoxide Emissions Tons/Yr: 0
NOX - Oxides of Nitrogen Tons/Yr: 0
SOX - Oxides of Sulphur Tons/Yr: 0
Particulate Matter Tons/Yr: 0
Part. Matter 10 Micrometers and Smlr Tons/Yr:0

Name: EQUALITY PLATING CO
Address: 8172 CENTER ST
City,State,Zip: LA MESA, CA 91942
Year: 2014
County Code: 37
Air Basin: SD
Facility ID: 2458
Air District Name: SD
SIC Code: 3471
Air District Name: SAN DIEGO COUNTY APCD
Community Health Air Pollution Info System: Not reported
Consolidated Emission Reporting Rule: Not reported
Total Organic Hydrocarbon Gases Tons/Yr: 0
Reactive Organic Gases Tons/Yr: 0
Carbon Monoxide Emissions Tons/Yr: 0
NOX - Oxides of Nitrogen Tons/Yr: 0
SOX - Oxides of Sulphur Tons/Yr: 0
Particulate Matter Tons/Yr: 0.000396992
Part. Matter 10 Micrometers and Smlr Tons/Yr:0.000396992

Name: EQUALITY PLATING CO
Address: 8172 CENTER ST
City,State,Zip: LA MESA, CA 91942
Year: 2015
County Code: 37
Air Basin: SD
Facility ID: 2458
Air District Name: SD
SIC Code: 3471
Air District Name: SAN DIEGO COUNTY APCD
Community Health Air Pollution Info System: Not reported
Consolidated Emission Reporting Rule: Not reported
Total Organic Hydrocarbon Gases Tons/Yr: 0
Reactive Organic Gases Tons/Yr: 0
Carbon Monoxide Emissions Tons/Yr: 0
NOX - Oxides of Nitrogen Tons/Yr: 0
SOX - Oxides of Sulphur Tons/Yr: 0

Map ID
Direction
Distance
Elevation

MAP FINDINGS

Site

Database(s)

EDR ID Number
EPA ID Number

EQUALITY PLATING CO (Continued)

1000148999

Particulate Matter Tons/Yr: 0.000396992
Part. Matter 10 Micrometers and Smlr Tons/Yr: 0.000396992

Name: EQUALITY PLATING CO
Address: 8172 CENTER ST
City,State,Zip: LA MESA, CA 91942
Year: 2016
County Code: 37
Air Basin: SD
Facility ID: 2458
Air District Name: SD
SIC Code: 3471
Air District Name: SAN DIEGO COUNTY APCD
Community Health Air Pollution Info System: Not reported
Consolidated Emission Reporting Rule: Not reported
Total Organic Hydrocarbon Gases Tons/Yr: Not reported
Reactive Organic Gases Tons/Yr: Not reported
Carbon Monoxide Emissions Tons/Yr: Not reported
NOX - Oxides of Nitrogen Tons/Yr: Not reported
SOX - Oxides of Sulphur Tons/Yr: Not reported
Particulate Matter Tons/Yr: 0.000396992
Part. Matter 10 Micrometers and Smlr Tons/Yr: 0.000396992

Name: EQUALITY PLATING CO
Address: 8172 CENTER ST
City,State,Zip: LA MESA, CA 91942
Year: 2017
County Code: 37
Air Basin: SD
Facility ID: 2458
Air District Name: SD
SIC Code: 3471
Air District Name: SAN DIEGO COUNTY APCD
Community Health Air Pollution Info System: Not reported
Consolidated Emission Reporting Rule: Not reported
Total Organic Hydrocarbon Gases Tons/Yr: Not reported
Reactive Organic Gases Tons/Yr: Not reported
Carbon Monoxide Emissions Tons/Yr: Not reported
NOX - Oxides of Nitrogen Tons/Yr: Not reported
SOX - Oxides of Sulphur Tons/Yr: Not reported
Particulate Matter Tons/Yr: 0.000396992
Part. Matter 10 Micrometers and Smlr Tons/Yr: 0.000396992

CERS:

Name: EQUALITY PLATING CO
Address: 8172 CENTER ST
City,State,Zip: LA MESA, CA 91942-2914
Site ID: 466626
CERS ID: 110006475162
CERS Description: US EPA Air Emission Inventory System (EIS)

Affiliation:

Affiliation Type Desc: Environmental Contact
Entity Name: RONALD B WEISS
Entity Title: OWNER
Affiliation Address: 10131 ROOKWOOD DRIVE
Affiliation City: SANDIEGO

Map ID
Direction
Distance
Elevation

MAP FINDINGS

Site

Database(s)

EDR ID Number
EPA ID Number

EQUALITY PLATING CO (Continued)

1000148999

Affiliation State: CA
Affiliation Country: Not reported
Affiliation Zip: Not reported
Affiliation Phone: Not reported

T97
WNW
1/4-1/2
0.421 mi.
2224 ft.

DIXIE L WITTIE AT0424
7841 EL CAJON BL
LA MESA, CA 91941

SAN DIEGO CO. SAM **S105691686**
N/A

Site 1 of 4 in cluster T

Relative:
Higher

SAN DIEGO CO. SAM:

Actual:
543 ft.

Name: DIXIE L WITTIE AT0424
Address: 7841 EL CAJON BL
City,State,Zip: LA MESA, CA 919413602
Case Number: H20553-001
Agency: DEH Site Assessment & Mitigation
Funding: LOP - Federal Fund
Facility Type: GW With No Beneficial Use Designation
Facility Status: Closed Case
Date: 6/13/1995
Date Began: 3/19/1993

T98
WNW
1/4-1/2
0.421 mi.
2224 ft.

DIXIE WITTIE/ AMES BROCK
7841 EL CAJON BLVD
LA MESA, CA 91941

LUST **S102428846**
N/A

Site 2 of 4 in cluster T

Relative:
Higher

LUST REG 9:

Actual:
543 ft.

Region: 9
Status: Case Closed
Case Number: 9UT2482
Local Case: H20553-001
Substance: Gasoline
Qty Leaked: 0
Abate Method: Not reported
Local Agency: San Diego
How Found: Other Means
How Stopped: Close Tank
Source: Unknown
Cause: Unknown
Lead Agency: Local Agency
Case Type: Aquifer affected
Date Found: 03/19/1993
Date Stopped: 09/09/1986
Confirm Date: / /
Submit Workplan: 7/28/93
Prelim Assess: 08/19/1993
Desc Pollution: Not reported
Remed Plan: / /
Remed Action: Not reported
Began Monitor: Not reported
Release Date: 07/28/1993
Enforce Date: Not reported

Map ID
Direction
Distance
Elevation

MAP FINDINGS

Site

Database(s)

EDR ID Number
EPA ID Number

DIXIE WITTIE/ AMES BROCK (Continued)

S102428846

Closed Date: 6/13/95
Enforce Type: Not reported
Pilot Program: LOP
Basin Number: 907.11
GW Depth: Not reported
Beneficial Use: Municipal groundwater use
NPDES Number: Not reported
Priority: 2B
File Disp: Not reported
Interim Remedial Actions: Yes
Cleanup and Abatement order Number: Not reported
Waste Discharge Requirement Number: Not reported

T99
WNW
1/4-1/2
0.421 mi.
2224 ft.

DIXIE WITTIE/JAMES BROCK
7841 EL CAJON
LA MESA, CA 92041

LUST **S104749471**
HIST CORTESE **N/A**
CERS

Site 3 of 4 in cluster T

Relative:
Higher

LUST:

Actual:
543 ft.

Name: DIXIE L WITTIE AT0424
Address: 7841 EL CAJON BL
City,State,Zip: LA MESA, CA 919413602
Lead Agency: SAN DIEGO COUNTY LOP
Case Type: LUST Cleanup Site
Geo Track: http://geotracker.waterboards.ca.gov/profile_report.asp?global_id=T0607301236
Global Id: T0607301236
Latitude: 32.76829
Longitude: -117.028891
Status: Completed - Case Closed
Status Date: 06/13/1995
Case Worker: Not reported
RB Case Number: 9UT2482
Local Agency: Not reported
File Location: Local Agency
Local Case Number: H20553-001
Potential Media Affect: Other Groundwater (uses other than drinking water)
Potential Contaminants of Concern: Gasoline
Site History: Not reported

LUST:

Global Id: T0607301236
Action Type: Other
Date: 03/19/1993
Action: Leak Began

Global Id: T0607301236
Action Type: Other
Date: 03/19/1993
Action: Leak Discovery

Global Id: T0607301236
Action Type: Other
Date: 09/09/1986
Action: Leak Stopped

Global Id: T0607301236
Action Type: Other

Map ID
Direction
Distance
Elevation

MAP FINDINGS

Site

Database(s)

EDR ID Number
EPA ID Number

DIXIE WITTIE/JAMES BROCK (Continued)

S104749471

Date: 07/28/1993
Action: Leak Reported

LUST:
Global Id: T0607301236
Status: Open - Case Begin Date
Status Date: 09/09/1986

Global Id: T0607301236
Status: Completed - Case Closed
Status Date: 06/13/1995

HIST CORTESE:
edr_fname: DIXIE WITTIE/JAMES BROCK
edr_fadd1: 7841 EL CAJON
City,State,Zip: LA MESA, CA 92041
Region: CORTESE
Facility County Code: 37
Reg By: LTNKA
Reg Id: 9UT2482

CERS:
Name: DIXIE L WITTIE AT0424
Address: 7841 EL CAJON BL
City,State,Zip: LA MESA, CA 919413602
Site ID: 190749
CERS ID: T0607301236
CERS Description: Leaking Underground Storage Tank Cleanup Site

100
NNW
1/4-1/2
0.425 mi.
2242 ft.

Relative:
Lower

Actual:
526 ft.

**BRADCO INTERNATIONAL
8104 COMMERCIAL ST
LA MESA, CA 92041**

**SAN DIEGO CO. SAM
LUST
CPS-SLIC
HIST UST
CHMIRS
HIST CORTESE
Notify 65
SAN DIEGO CO LOP
CERS**

**1000185207
N/A**

SAN DIEGO CO. SAM:
Name: BRADCO INTERNATIONAL LTD
Address: 8104 COMMERCIAL ST
City,State,Zip: LA MESA, CA 919422926
Case Number: H14727-001
Agency: DEH Site Assessment & Mitigation
Funding: Non Billable
Facility Type: Failed Integrity Test
Facility Status: Closed Case
Date: 1/11/1989
Date Began: 10/10/1988

Name: BRADCO INTERNATIONAL LTD
Address: 8104 COMMERCIAL ST
City,State,Zip: LA MESA, CA 919422926
Case Number: H14727-002

Map ID
Direction
Distance
Elevation

MAP FINDINGS

Site

Database(s)

EDR ID Number
EPA ID Number

BRADCO INTERNATIONAL (Continued)

1000185207

Agency: DEH Site Assessment & Mitigation
Funding: **LOP - Federal Fund**
Facility Type: Soils Only
Facility Status: Closed Case
Date: 10/10/1994
Date Began: 10/16/1990

LUST:

Name: BRADCO INTERNATIONAL LTD
Address: 8104 COMMERCIAL ST
City,State,Zip: LA MESA, CA 919422926
Lead Agency: SAN DIEGO COUNTY LOP
Case Type: LUST Cleanup Site
Geo Track: http://geotracker.waterboards.ca.gov/profile_report.asp?global_id=T0607300774
Global Id: T0607300774
Latitude: 32.7719139
Longitude: -117.0237317
Status: Completed - Case Closed
Status Date: 10/10/1994
Case Worker: Not reported
RB Case Number: 9UT2000
Local Agency: Not reported
File Location: Local Agency
Local Case Number: H14727-002
Potential Media Affect: Soil
Potential Contaminants of Concern: Gasoline
Site History: Not reported

LUST:

Global Id: T0607300774
Action Type: Other
Date: 10/16/1990
Action: Leak Began

Global Id: T0607300774
Action Type: Other
Date: 10/16/1990
Action: Leak Discovery

Global Id: T0607300774
Action Type: Other
Date: 05/30/1991
Action: Leak Stopped

Global Id: T0607300774
Action Type: ENFORCEMENT
Date: 05/30/1991
Action: Notice of Responsibility

Global Id: T0607300774
Action Type: Other
Date: 12/07/1990
Action: Leak Reported

LUST:

Global Id: T0607300774
Status: Open - Case Begin Date

Map ID
Direction
Distance
Elevation

MAP FINDINGS

Site

Database(s)

EDR ID Number
EPA ID Number

BRADCO INTERNATIONAL (Continued)

1000185207

Status Date: 10/16/1990

Global Id: T0607300774
Status: Completed - Case Closed
Status Date: 10/10/1994

LUST REG 9:

Region: 9
Status: Case Closed
Case Number: 9UT2000
Local Case: H14727-002
Substance: Unleaded Gasoline
Qty Leaked: 0
Abate Method: Excavate and Treat - remove contaminated soil and treat (includes spreading or land farming)

Local Agency: San Diego
How Found: Other Means
How Stopped: Other Means
Source: Unknown
Cause: Unknown
Lead Agency: Local Agency
Case Type: Aquifer affected
Date Found: 05/30/1991
Date Stopped: 05/30/1991
Confirm Date: 05/30/1991
Submit Workplan: 6/21/91
Prelim Assess: / /
Desc Pollution: Not reported
Remed Plan: / /
Remed Action: 2/9/94
Began Monitor: Not reported
Release Date: 05/30/1991
Enforce Date: Not reported
Closed Date: 10/10/94
Enforce Type: Not reported
Pilot Program: LOP
Basin Number: 907.11
GW Depth: 13
Beneficial Use: Municipal groundwater use
NPDES Number: Not reported
Priority: 3B
File Dispn: File discarded, case closed
Interim Remedial Actions: No
Cleanup and Abatement order Number: Not reported
Waste Discharge Requirement Number: Not reported

CPS-SLIC:

Name: BRADCO INTERNATIONAL LTD
Address: 8104 COMMERCIAL ST
City,State,Zip: LA MESA, CA 919422926
Region: STATE
Facility Status: Completed - Case Closed
Status Date: 01/11/1989
Global Id: T0608159407
Lead Agency: SAN DIEGO COUNTY LOP

Map ID
Direction
Distance
Elevation

MAP FINDINGS

Site

Database(s)

EDR ID Number
EPA ID Number

BRADCO INTERNATIONAL (Continued)

1000185207

Lead Agency Case Number: H14727-001
Latitude: 32.772081
Longitude: -117.023654
Case Type: Cleanup Program Site
Case Worker: Not reported
Local Agency: Not reported
RB Case Number: Not reported
File Location: Local Agency
Potential Media Affected: Not reported
Potential Contaminants of Concern: Not reported
Site History: Not reported

[Click here to access the California GeoTracker records for this facility:](#)

HIST UST:

Name: BRADCO INTERNATIONAL LTD
Address: 8104 COMMERCIAL STREET
City,State,Zip: LA MESA, CA 92041
File Number: 0002ACD2
URL: <http://geotracker.waterboards.ca.gov/ustpdfs/pdf/0002ACD2.pdf>
Region: STATE
Facility ID: 00000068578
Facility Type: Other
Other Type: LIGHT CONSTRUCTION
Contact Name: Not reported
Telephone: 6195897575
Owner Name: BRADCO INTERNATIONAL, LTD.
Owner Address: 8104 COMMERCIAL STREET
Owner City,St,Zip: LA MESA, CA 92041
Total Tanks: 0003

Tank Num: 001
Container Num: #1
Year Installed: 1970
Tank Capacity: 00005000
Tank Used for: WASTE
Type of Fuel: 1
Container Construction Thickness: X
Leak Detection: Stock Inventor

Tank Num: 002
Container Num: #2
Year Installed: 1980
Tank Capacity: 00008000
Tank Used for: PRODUCT
Type of Fuel: REGULAR
Container Construction Thickness: Not reported
Leak Detection: Stock Inventor

Tank Num: 003
Container Num: #3
Year Installed: 1980
Tank Capacity: 00006000
Tank Used for: PRODUCT
Type of Fuel: Not reported
Container Construction Thickness: Not reported
Leak Detection: Stock Inventor

Map ID
Direction
Distance
Elevation

MAP FINDINGS

Site

Database(s)

EDR ID Number
EPA ID Number

BRADCO INTERNATIONAL (Continued)

1000185207

[Click here for Geo Tracker PDF:](#)

CHMIRS:

Name:	Not reported
Address:	8104 COMMERCIAL STREET
City,State,Zip:	LA MESA, CA
OES Incident Number:	1-3156
OES notification:	05/24/2011
OES Date:	Not reported
OES Time:	Not reported
Date Completed:	Not reported
Property Use:	Not reported
Agency Id Number:	Not reported
Agency Incident Number:	Not reported
Time Notified:	Not reported
Time Completed:	Not reported
Surrounding Area:	Not reported
Estimated Temperature:	Not reported
Property Management:	Not reported
More Than Two Substances Involved?:	Not reported
Resp Agncy Personel # Of Decontaminated:	Not reported
Responding Agency Personel # Of Injuries:	Not reported
Responding Agency Personel # Of Fatalities:	Not reported
Others Number Of Decontaminated:	Not reported
Others Number Of Injuries:	Not reported
Others Number Of Fatalities:	Not reported
Vehicle Make/year:	Not reported
Vehicle License Number:	Not reported
Vehicle State:	Not reported
Vehicle Id Number:	Not reported
CA DOT PUC/ICC Number:	Not reported
Company Name:	Not reported
Reporting Officer Name/ID:	Not reported
Report Date:	Not reported
Facility Telephone:	Not reported
Waterway Involved:	No
Waterway:	Not reported
Spill Site:	Residence
Cleanup By:	Unrecoverable
Containment:	Not reported
What Happened:	Not reported
Type:	Not reported
Measure:	Lbs.
Other:	Not reported
Date/Time:	1638
Year:	2011
Agency:	San Diego Gas & Electric
Incident Date:	5/23/2011
Admin Agency:	San Diego County Health Services Department
Amount:	Not reported
Contained:	Yes
Site Type:	Not reported
E Date:	Not reported
Substance:	Natural Gas
Quantity Released:	unknown
Unknown:	Not reported
Substance #2:	Not reported

Map ID
Direction
Distance
Elevation

MAP FINDINGS

Site

Database(s)

EDR ID Number
EPA ID Number

BRADCO INTERNATIONAL (Continued)

1000185207

Substance #3:	Not reported
Evacuations:	Not reported
Number of Injuries:	Not reported
Number of Fatalities:	Not reported
#1 Pipeline:	Not reported
#2 Pipeline:	Not reported
#3 Pipeline:	Not reported
#1 Vessel >= 300 Tons:	Not reported
#2 Vessel >= 300 Tons:	Not reported
#3 Vessel >= 300 Tons:	Not reported
Evacs:	Not reported
Injuries:	Not reported
Fatals:	Not reported
Comments:	Not reported
Description:	Per the caller a landscaping contractor struck a service line causing a pin hole leak. This occurred yesterday and is now being reported due to a CPUC reportable requirement since media was on scene.

HIST CORTESE:

edr_fname:	BRADCO INTERNATIONAL
edr_fadd1:	8104 COMMERCIAL
City,State,Zip:	LA MESA, CA 92041
Region:	CORTESE
Facility County Code:	37
Reg By:	LTNKA
Reg Id:	9UT2000

NOTIFY 65:

Date Reported:	Not reported
Staff Initials:	Not reported
Board File Number:	Not reported
Facility Type:	Not reported
Discharge Date:	Not reported
Issue Date:	Not reported
Incident Description:	Not reported

SAN DIEGO CO LOP:

Name:	BRADCO INTERNATIONAL LTD
Address:	8104 COMMERCIAL ST
City,State,Zip:	LA MESA, CA 91942-2926
Record ID:	DEH1990-LSAM-H14727-002
Record Status:	Completed
Opened Date:	12/07/1990
Parcel Number:	470-061-12-00
Case Type:	LOP - Local Oversight Program
Historical Name:	BRADCO INTERNATIONAL LTD.
SWRCB Global ID:	T0607300774
Funding:	F - LOP Federal Fund
Lead Agency:	DEH/SAM
Lead Agency Date:	12/07/1990
Census Tract:	148.03
Community:	La Mesa
Jurisdiction:	LA MESA
Watershed Basin Number:	907.11

Map ID
Direction
Distance
Elevation

MAP FINDINGS

Site

Database(s)

EDR ID Number
EPA ID Number

BRADCO INTERNATIONAL (Continued)

1000185207

Water Purveyor: LA MESA
Fire Agency: LA MESA
Latitude: 32.7719303
Longitude: -117.0240131
X MapCoord: 6323738.821
Y MapCoord: 1861547.387

Name: BRADCO INTERNATIONAL LTD
Address: 8104 COMMERCIAL ST
City,State,Zip: LA MESA, CA 91942-2926
Record ID: DEH1988-LSAM-H14727-001
Record Status: Completed
Opened Date: 10/10/1988
Parcel Number: 470-061-12-00
Case Type: FIT - Failed Integrity Test
Historical Name: BRADCO INTERNATIONAL LTD
SWRCB Global ID: T0608159407
Funding: N - Non-Billable
Lead Agency: DEH/SAM
Lead Agency Date: 10/10/1988
Census Tract: 148.03
Community: La Mesa
Jurisdiction: LA MESA
Watershed Basin Number: 907.11
Water Purveyor: LA MESA
Fire Agency: LA MESA
Latitude: 32.7719303
Longitude: -117.0240131
X MapCoord: 6323738.821
Y MapCoord: 1861547.387

CERS:

Name: BRADCO INTERNATIONAL LTD
Address: 8104 COMMERCIAL ST
City,State,Zip: LA MESA, CA 919422926
Site ID: 216975
CERS ID: T0607300774
CERS Description: Leaking Underground Storage Tank Cleanup Site

Name: BRADCO INTERNATIONAL LTD
Address: 8104 COMMERCIAL ST
City,State,Zip: LA MESA, CA 919422926
Site ID: 216975
CERS ID: T0608159407
CERS Description: Cleanup Program Site

T101
WNW
1/4-1/2
0.453 mi.
2391 ft.
Relative:
Higher
Actual:
555 ft.

ESTATE OF GEORGE F. CLARK
7801 EL CAJON BLVD.
LA MESA, CA 91942
Site 4 of 4 in cluster T

LUST:

Name: ESTATE OF GEORGE F. CLARK
Address: 7801 EL CAJON BLVD.
City,State,Zip: LA MESA, CA 91942
Lead Agency: SAN DIEGO COUNTY LOP

LUST
San Diego Co. HMM
Cortese
SAN DIEGO CO LOP
CERS

S106061906
N/A

Map ID
Direction
Distance
Elevation

MAP FINDINGS

Site

Database(s)

EDR ID Number
EPA ID Number

ESTATE OF GEORGE F. CLARK (Continued)

S106061906

Case Type: LUST Cleanup Site
Geo Track: http://geotracker.waterboards.ca.gov/profile_report.asp?global_id=T10000009103
Global Id: T10000009103
Latitude: 32.76825
Longitude: -117.02968
Status: Open - Site Assessment
Status Date: 07/05/2016
Case Worker: EM
RB Case Number: Not reported
Local Agency: SAN DIEGO COUNTY LOP
File Location: Not reported
Local Case Number: DEH2016-LSAM-000380
Potential Media Affect: Not reported
Potential Contaminants of Concern: Not reported
Site History: Not reported

LUST:

Global Id: T10000009103
Contact Type: Local Agency Caseworker
Contact Name: EWAN MOFFAT
Organization Name: SAN DIEGO COUNTY LOP
Address: P.O. Box 129261
City: San Diego
Email: ewan.moffat@sdcounty.ca.gov
Phone Number: Not reported

LUST:

Global Id: T10000009103
Action Type: ENFORCEMENT
Date: 03/20/2019
Action: Notification - Public Notice of Case Closure

Global Id: T10000009103
Action Type: Other
Date: 06/29/2016
Action: Leak Began

Global Id: T10000009103
Action Type: ENFORCEMENT
Date: 07/06/2016
Action: Notice of Responsibility

Global Id: T10000009103
Action Type: RESPONSE
Date: 07/05/2016
Action: Tank Removal Report / UST Sampling Report

Global Id: T10000009103
Action Type: ENFORCEMENT
Date: 02/15/2017
Action: Technical Correspondence / Assistance / Other

Global Id: T10000009103
Action Type: RESPONSE
Date: 12/08/2016
Action: Site Assessment Report - Regulator Responded

Map ID
Direction
Distance
Elevation

MAP FINDINGS

Site

Database(s)

EDR ID Number
EPA ID Number

ESTATE OF GEORGE F. CLARK (Continued)

S106061906

Global Id: T10000009103
Action Type: RESPONSE
Date: 02/15/2017
Action: Soil and Water Investigation Workplan - Regulator Responded

Global Id: T10000009103
Action Type: RESPONSE
Date: 02/23/2019
Action: Site Assessment Report - Regulator Responded

Global Id: T10000009103
Action Type: ENFORCEMENT
Date: 10/18/2016
Action: Unauthorized Release Form

Global Id: T10000009103
Action Type: Other
Date: 06/29/2016
Action: Leak Reported

LUST:

Global Id: T10000009103
Status: Open - Case Begin Date
Status Date: 06/29/2016

Global Id: T10000009103
Status: Open - Site Assessment
Status Date: 07/05/2016

HMMD SAN DIEGO:

Name: ORAM'S AUTO ELECTRIC REPAIR
Address: 7801 EL CAJON BLVD
City,State,Zip: LA MESA, CA 91941
Permit Number: 203016
Business Type: 6HK18
EPA Id Number: CAL000137915
APN: 470-181-01-00
Last HMMD Inspection: 01/27/2004
Facility Telephone: 619-463-3690
Permit Status: INAC
Permit Expiration: 03/31/2005
Date Last Updated: 11/02/2012
Facility Owner: JOE MANSOUR
Facility Mailing Address: 7801 EL CAJON BL
Facility Mailing City: LA MESA
Facility Mailing State: CA
Facility Mailing Zip: 91941
UST Owner: Not reported
Handle Regulated Hazmat: Not reported
Own Or Operate UST: Not reported
Subject To APSA: Not reported
Generate Haz Waste: Not reported
Treat Haz Waste: Not reported
Generate Medical Waste: Not reported

Map ID
Direction
Distance
Elevation

MAP FINDINGS

Site

Database(s)

EDR ID Number
EPA ID Number

ESTATE OF GEORGE F. CLARK (Continued)

S106061906

Name: ORAM'S AUTO ELECTRIC REPAIR
Address: 7801 EL CAJON BLVD
City,State,Zip: LA MESA, CA 91941
Permit Number: 203016
Business Type: 6HK18
EPA Id Number: CAL000137915
APN: 470-181-01-00
Last HMMD Inspection: 01/27/2004
Facility Telephone: 619-463-3690
Permit Status: INAC
Permit Expiration: 03/31/2005
Date Last Updated: 11/02/2012
Facility Owner: JOE MANSOUR
Facility Mailing Address: 7801 EL CAJON BL
Facility Mailing City: LA MESA
Facility Mailing State: CA
Facility Mailing Zip: 91941
UST Owner: Not reported
Handle Regulated Hazmat: Not reported
Own Or Operate UST: Not reported
Subject To APSA: Not reported
Generate Haz Waste: Y
Treat Haz Waste: Not reported
Generate Medical Waste: Not reported

Name: ORAM'S AUTO ELECTRIC REPAIR
Address: 7801 EL CAJON BLVD
City,State,Zip: LA MESA, CA 91941
Permit Number: 122344
Business Type: 6HK26
EPA Id Number: CAL000137915
APN: 470-181-01-00
Last HMMD Inspection: 07/08/2002
Facility Telephone: 619-464-2468
Permit Status: CHNG
Permit Expiration: 03/31/2004
Date Last Updated: 11/02/2012
Facility Owner: JOE MANSOUR
Facility Mailing Address: 7801 EL CAJON BL
Facility Mailing City: LA MESA
Facility Mailing State: CA
Facility Mailing Zip: 91941-
UST Owner: Not reported
Handle Regulated Hazmat: Not reported
Own Or Operate UST: Not reported
Subject To APSA: Not reported
Generate Haz Waste: Y
Treat Haz Waste: Not reported
Generate Medical Waste: Not reported

Name: ORAM'S AUTO ELECTRIC REPAIR
Address: 7801 EL CAJON BLVD
City,State,Zip: LA MESA, CA 91941
Permit Number: 122344
Business Type: 6HK26
EPA Id Number: CAL000137915
APN: 470-181-01-00

Map ID
Direction
Distance
Elevation

MAP FINDINGS

Site

Database(s)

EDR ID Number
EPA ID Number

ESTATE OF GEORGE F. CLARK (Continued)

S106061906

Last HMMD Inspection: 07/08/2002
Facility Telephone: 619-464-2468
Permit Status: CHNG
Permit Expiration: 03/31/2004
Date Last Updated: 11/02/2012
Facility Owner: JOE MANSOUR
Facility Mailing Address: 7801 EL CAJON BL
Facility Mailing City: LA MESA
Facility Mailing State: CA
Facility Mailing Zip: 91941-
UST Owner: Not reported
Handle Regulated Hazmat: Not reported
Own Or Operate UST: Not reported
Subject To APSA: Not reported
Generate Haz Waste: Y
Treat Haz Waste: Not reported
Generate Medical Waste: Not reported

CORTESE:

Name: ESTATE OF GEORGE F. CLARK
Address: 7801 EL CAJON BLVD.
City,State,Zip: LA MESA, CA 91942
Region: CORTESE
Envirostor Id: Not reported
Global ID: T10000009103
Site/Facility Type: LUST CLEANUP SITE
Cleanup Status: OPEN - SITE ASSESSMENT
Status Date: Not reported
Site Code: Not reported
Latitude: Not reported
Longitude: Not reported
Owner: Not reported
Enf Type: Not reported
Swat R: Not reported
Flag: active
Order No: Not reported
Waste Discharge System No: Not reported
Effective Date: Not reported
Region 2: Not reported
WID Id: Not reported
Solid Waste Id No: Not reported
Waste Management Uit Name: Not reported
File Name: Active Open

SAN DIEGO CO LOP:

Name: ESTATE OF GEORGE F. CLARK
Address: 7801 EL CAJON BLVD
City,State,Zip: LA MESA, CA 91942-6711
Record ID: DEH2016-LSAM-000380
Record Status: Open
Opened Date: 07/05/2016
Parcel Number: 470-181-01-00
Case Type: LOP - Local Oversight Program
Historical Name: Not reported
SWRCB Global ID: T10000009103
Funding: S - LOP State Fund

Map ID
Direction
Distance
Elevation

MAP FINDINGS

Site

Database(s)

EDR ID Number
EPA ID Number

ESTATE OF GEORGE F. CLARK (Continued)

S106061906

Lead Agency: DEH/SAM
Lead Agency Date: 07/05/2016
Census Tract: 146.01
Community: La Mesa
Jurisdiction: LA MESA
Watershed Basin Number: 908.22
Water Purveyor: HELIX WATER DISTRICT LAND
Fire Agency: LA MESA
Latitude: 32.7682540
Longitude: -117.0295780
X MapCoord: 6322016.203
Y MapCoord: 1860203.697

CERS:

Name: ESTATE OF GEORGE F. CLARK
Address: 7801 EL CAJON BLVD.
City,State,Zip: LA MESA, CA 91942
Site ID: 374259
CERS ID: T10000009103
CERS Description: Leaking Underground Storage Tank Cleanup Site

Affiliation:

Affiliation Type Desc: Local Agency Caseworker
Entity Name: EWAN MOFFAT - SAN DIEGO COUNTY LOP
Entity Title: Not reported
Affiliation Address: P.O. Box 129261
Affiliation City: San Diego
Affiliation State: CA
Affiliation Country: Not reported
Affiliation Zip: Not reported
Affiliation Phone: Not reported

U102
North
1/4-1/2
0.479 mi.
2531 ft.
THE HOME DEPOT
8184 COMMERCIAL ST
LA MESA, CA 91942
Site 1 of 4 in cluster U

SWF/LF
HAZNET
CERS
S107737667
N/A

Relative:
Lower

SWF/LF (SWIS):

Actual:
526 ft.

Name: EDCO STATION
Address: 8184 COMMERCIAL STREET
City,State,Zip: LA MESA, CA
Facility ID: 37-AA-0922
Lat/Long: 32.77339 / -117.02279
Owner Name: City Of La Mesa
Owner Telephone: 6194636611
Owner Address: Not reported
Owner Address2: 8130 Allison Avenue
Owner City,St,Zip: La Mesa, CA 91941
Operational Status: Active
Operator: EDCO Disposal Corporation
Operator Phone: 6192873532
Operator Address: Not reported
Operator Address2: 6670 Federal Blvd.
Operator City,St,Zip: Lemon Grove, CA 91945
Permit Date: 05/01/2017
Permit Status: Permitted

Map ID
Direction
Distance
Elevation

MAP FINDINGS

Site

Database(s)

EDR ID Number
EPA ID Number

THE HOME DEPOT (Continued)

S107737667

Permitted Acreage: \$4.10
Activity: Large Volume Transfer/Proc Facility
Regulation Status: Permitted
Landuse Name: Industrial,Commercial
GIS Source: Map
Category: Transfer/Processing
Unit Number: 01
Inspection Frequency: Monthly
Accepted Waste: Construction/demolition,Green Materials,Industrial,Mixed municipal
Closure Date: Not reported
Closure Type: Not reported
Disposal Acreage: Not reported
SWIS Num: 37-AA-0922
Waste Discharge Requirement Num: Not reported
Program Type: MRF
Permitted Throughput with Units: 1000
Actual Throughput with Units: Tons/day
Permitted Capacity with Units: 1000
Remaining Capacity: Not reported
Remaining Capacity with Units: Tons/day
Lat/Long: 32.77339 / -117.02279

LOS ANGELES CO. LF:

Name: EDCO STATION
Address: 8184 COMMERCIAL ST
City,State,Zip: LA MESA, CA
Site ID: 2721
Alt. Address: N/A
Site Contact: Not reported
Site Contact Phone: (619) 287-7555
Site Email: jsnyder@edcodisposal.com
Site Website: <http://www.edcodisposal.com/corporate/>
Site Type: Out-of-County Facility
Site SWIS Number: 37-AA-0922
Beginning Operation Date: N/A
Ending Operation Date: N/A
Local Enforcement Agency: County of San Diego Department of Environmental
Maximun Depth Fill(Ft): Not reported
Permitted Capacity: 1000
Present Use: Large Volume Transfer/Proc Facility
Remaining Capacity(Million): N/A
Status: Active
Waste Accepted: Agricultural;Green Materials;Household Trash;Industrial Non-Hazardous;Metals;
Hours of Operation: Monday-Friday 7 am-4:30 pm
Disposal Area (Acre): Not reported

Detail As Of 01/2014:

Operator Name: Unknown
Operator Address: Not reported
Operator City/State/Zip: Not reported
Operator Contact: Not reported
Operator Telephone: Not reported
Operator Email: Not reported
Owner Name: Unknown
Owner Address: Not reported
Owner City/State/Zip: Not reported
Owner Contact: Not reported

Map ID
Direction
Distance
Elevation

MAP FINDINGS

Site

Database(s)

EDR ID Number
EPA ID Number

THE HOME DEPOT (Continued)

S107737667

Owner Telephone: Not reported
Owner Email: Not reported

SAN DIEGO CO. LF:

Name: EDCO STATION
Address: 8184 COMMERCIAL STREET
City,State,Zip: LA MESA, CA
Facility Status: ACTIVE SITES
Operational Status: ACTIVE
Region: SAN DIEGO
SWIS Number: 37-AA-0922
Owner Name: CITY OF LA MESA
Operator: EDCO DISPOSAL CORPORATION
Facility Type: EXTRA MAJOR LARGE, MAJOR AND MINOR LARGE VOLUME TRANSFER/PROCESSING
Facility Type2: TRANSFER STATION MINOR
PERMTIER: FULL
Inspection Frequency: MONTHLY

Name: EVERGREEN NURSERY BLOSSOM VALLEY
Address: Not reported
City,State,Zip: CA
Facility Status: ACTIVE SITES
Operational Status: ACTIVE
Region: SAN DIEGO
SWIS Number: 37-AA-0922
Owner Name: MARK L COLLINS SEPARATE PROPERTY TRUST
Operator: EVERGREEN DISTRIBUTORS INC.
Facility Type: ORGANIC MATERIALS HANDLING FACILITIES
Facility Type2: GREEN MATERIAL COMPOSTING OPERATION (<12,500 YD3)
PERMTIER: EA NOTIFICATION
Inspection Frequency: QUARTERLY

HAZNET:

Name: THE HOME DEPOT
Address: 8184 COMMERCIAL ST
City,State,Zip: LA MESA, CA 91942
Year: 2013
GEPaid: CAC002753941
Contact: MIKE MADDOCKS
Telephone: 7703843540
Mailing Name: Not reported
Mailing Address: 160 CHAPEL RD STE 201
Mailing City,St,Zip: MANCHESTER, CT 060428929
Gen County: San Diego
TSD EPA ID: CAD008364432
TSD County: Los Angeles
Tons: 0.0025
CA Waste Code: 214-Unspecified solvent mixture
Method: H141-Storage, Bulking, And/Or Transfer Off Site--No Treatment/Recovery
(H010-H129) Or (H131-H135)
Facility County: San Diego

Name: THE HOME DEPOT
Address: 8184 COMMERCIAL ST
City,State,Zip: LA MESA, CA 91942
Year: 2013

Map ID
Direction
Distance
Elevation

MAP FINDINGS

Site

Database(s)

EDR ID Number
EPA ID Number

THE HOME DEPOT (Continued)

S107737667

GEPAID: CAC002753941
Contact: MIKE MADDOCKS
Telephone: 7703843540
Mailing Name: Not reported
Mailing Address: 160 CHAPEL RD STE 201
Mailing City,St,Zip: MANCHESTER, CT 060428929
Gen County: San Diego
TSD EPA ID: CAD008364432
TSD County: Los Angeles
Tons: 0.002
CA Waste Code: -
Method: H141-Storage, Bulking, And/Or Transfer Off Site--No Treatment/Reovery
(H010-H129) Or (H131-H135)
Facility County: San Diego

Name: THE HOME DEPOT
Address: 8184 COMMERCIAL ST
City,State,Zip: LA MESA, CA 91942
Year: 2013
GEPAID: CAC002753941
Contact: MIKE MADDOCKS
Telephone: 7703843540
Mailing Name: Not reported
Mailing Address: 160 CHAPEL RD STE 201
Mailing City,St,Zip: MANCHESTER, CT 060428929
Gen County: San Diego
TSD EPA ID: CAD008364432
TSD County: Los Angeles
Tons: 0.008
CA Waste Code: 331-Off-specification, aged or surplus organics
Method: H141-Storage, Bulking, And/Or Transfer Off Site--No Treatment/Reovery
(H010-H129) Or (H131-H135)
Facility County: San Diego

Name: THE HOME DEPOT
Address: 8184 COMMERCIAL ST
City,State,Zip: LA MESA, CA 91942
Year: 2013
GEPAID: CAC002753941
Contact: MIKE MADDOCKS
Telephone: 7703843540
Mailing Name: Not reported
Mailing Address: 160 CHAPEL RD STE 201
Mailing City,St,Zip: MANCHESTER, CT 060428929
Gen County: San Diego
TSD EPA ID: CAD008364432
TSD County: Los Angeles
Tons: 0.0085
CA Waste Code: 291-Latex waste
Method: H141-Storage, Bulking, And/Or Transfer Off Site--No Treatment/Reovery
(H010-H129) Or (H131-H135)
Facility County: San Diego

CERS:

Name: EDCO STATION
Address: 8184 COMMERCIAL STREET
City,State,Zip: LA MESA, CA

Map ID
Direction
Distance
Elevation

MAP FINDINGS

Site

Database(s)

EDR ID Number
EPA ID Number

THE HOME DEPOT (Continued)

S107737667

Site ID: 508425
CERS ID: 37-AA-0922
CERS Description: Solid Waste and Recycle Sites

Affiliation:

Affiliation Type Desc: Legal Operator
Entity Name: EDCO Disposal Corporation
Entity Title: Not reported
Affiliation Address: Not reported
Affiliation City: Lemon Grove
Affiliation State: CA
Affiliation Country: Not reported
Affiliation Zip: 91945
Affiliation Phone: 6192873532

Affiliation Type Desc: Legal Owner
Entity Name: City of La Mesa
Entity Title: Not reported
Affiliation Address: Not reported
Affiliation City: La Mesa
Affiliation State: CA
Affiliation Country: Not reported
Affiliation Zip: 91941
Affiliation Phone: 6194636611

U103
North
1/4-1/2
0.479 mi.
2531 ft.

EDCO STATION
8184 COMMERCIAL ST
LA MESA, CA 91942

Site 2 of 4 in cluster U

SWRCY **1007676079**
FINDS **N/A**
ECHO

Relative:
Lower

Actual:
526 ft.

SWRCY:
Name: EDCO STATION BUYBACK CENTER
Address: 8184 COMMERCIAL ST
City,State,Zip: LA MESA, CA 91942
Reg Id: 24238
Cert Id: RC9637
Mailing Address: 6700 Federal Blvd
Mailing City: Lemon Grove
Mailing State: CA
Mailing Zip Code: 91945
Website: Not reported
Email: Not reported
Phone Number: (760) 744-5615x167
Rural: N
Operation Begin Date: 04/01/1999
Aluminium: Y
Glass: Y
Plastic: Y
Bimetal: Y
Hours of Operation: Mon Closed; Tue - Sat 8:00 am - 4:00 pm; Sun Closed
Organization ID: 18930
Organization Name: EDCO Disposal Corp

FINDS:

Registry ID: 110017955293

Map ID
Direction
Distance
Elevation

MAP FINDINGS

Site

Database(s)

EDR ID Number
EPA ID Number

EDCO STATION (Continued)

1007676079

Environmental Interest/Information System

RCRAInfo is a national information system that supports the Resource Conservation and Recovery Act (RCRA) program through the tracking of events and activities related to facilities that generate, transport, and treat, store, or dispose of hazardous waste. RCRAInfo allows RCRA program staff to track the notification, permit, compliance, and corrective action activities required under RCRA.

UORS (California - Used Oil Recycling System). California Integrated Waste Management Board (CIWMB) helps communities establish and promote convenient collection opportunities for used oil and used oil filters.

[Click this hyperlink](#) while viewing on your computer to access additional FINDS: detail in the EDR Site Report.

ECHO:

Envid: 1007676079
Registry ID: 110017955293
DFR URL: <http://echo.epa.gov/detailed-facility-report?fid=110017955293>

V104
NNW
1/4-1/2
0.482 mi.
2545 ft.

Relative:
Lower

Actual:
520 ft.

**ANTHONY LA RUSSA
8130 COMMERCIAL ST
LA MESA, CA 92042**

Site 1 of 3 in cluster V

**LUST
SAN DIEGO CO. SAM
San Diego Co. HMM
SWEEPS UST
HIST CORTESE
SAN DIEGO CO LOP
CERS**

**S101301720
N/A**

LUST:

Name: ANTHONY LA RUSSA & SONS
Address: 8130 COMMERCIAL ST
City,State,Zip: LA MESA, CA 919422926
Lead Agency: SAN DIEGO COUNTY LOP
Case Type: LUST Cleanup Site
Geo Track: http://geotracker.waterboards.ca.gov/profile_report.asp?global_id=T0607300839
Global Id: T0607300839
Latitude: 32.7728747106407
Longitude: -117.023912966251
Status: Completed - Case Closed
Status Date: 11/09/2010
Case Worker: KH
RB Case Number: 9UT2070
Local Agency: SAN DIEGO COUNTY LOP
File Location: Local Agency
Local Case Number: H03392-001
Potential Media Affect: Aquifer used for drinking water supply
Potential Contaminants of Concern: Gasoline
Site History: In October 1991 two underground storage tanks (USTs) that contained gasoline were removed. Based on visual and odor observation at the time of the tank removal, the case was opened. No soil samples were taken at the time of the tank removal. The tanks when removed were heavy corroded and had multiple holes. The release was related to the UST system with soil impacts in the area of the former tanks and dissolved groundwater impacts extending off-site. The site investigation phase was performed between 1991 and 2009 and included the installation of three exploratory borings, five hydropunch

Map ID
Direction
Distance
Elevation

MAP FINDINGS

Site

Database(s)

EDR ID Number
EPA ID Number

ANTHONY LA RUSSA (Continued)

S101301720

borings, eight groundwater monitoring wells, and eight temporary soil vapor probes in addition to a number of tank excavation samples that were collected during the tank removal in 1991 and 1992. Residual soil impacts extend below the former USTs to a depth of 41 feet below ground surface (bgs). In the immediate area of the former USTs, Leighton and Associates (LA) estimated there is approximately 680 cubic yards of residual hydrocarbon impacted soil. Based on the limited soil sampling (due to difficult drilling conditions) and the historical presence of free-phased hydrocarbons in MW-1 and MW-4 LA has estimated that there is an additional 270 cubic yards of fuel impacted soil remaining in the capillary fringe. LA has estimated there is a total residual fuel impacted soil of 950 cubic yards. It should be noted that in March and June of 1992, a total of 230 cubic yards of fuel impacted soil was removed in the area of the former USTs. This soil was then placed back into the excavation after the excavation was lined with plastic. The groundwater investigation identified significant groundwater impacts including free phase hydrocarbons extending from the former UST area approximately 90 feet down gradient to the west. The investigation identified other dissolved compounds not related to the subject release. These dissolved constituents include 1,2-Dibromoethane, cis-1,2-Dichloroethene, 1,2-Dichloroethane (1,2-DCA), Tetrachloroethene (PCE) and Trichloroethene (TCE). LA has removed free-product by various methods (hand bailing, hydrophobic socks and passive skimmer) between March 2001 and July 2003 and then from August 2006 to February 2008. Over this timeframe a total of 25.32 gallons of product was recovered. From October 13 through November 4, 2008 (23 days) a mobile multiphase extraction (MPE) test was completed to determine the effectiveness of this alternative for the site. This test removed approximately 1,896 pounds of hydrocarbons (an estimated 300 gallons of product). Following this test, free-product has not been observed in any of the wells. LA has completed a comprehensive evaluation of the plume stability and trend analysis. Even though there are elevated levels of dissolved contamination, the dissolved plume is stable with concentrations demonstrating decreasing trends in all wells. Trend analysis was completed on MW-1 through MW-5 using the groundwater data collected following the MPE test in November 2008. The groundwater monitoring data demonstrates that the benzene concentrations will take approximately 55 years to reach the MCL. LA contacted Helix Water District who indicated that the District has no plans to develop the groundwater in the La Mesa area and they currently have no production wells within the area. Taking in consideration that the Helix Water District is not planning to use the groundwater within a mile of the site, the plume is stable, the trend analysis on the monitoring well data indicates that the dissolved concentrations will be reduced to the MCL within a reasonable time period (55 years) and the residual concentrations will not affect offsite receptors and/or impact human health and the environment. DEH concurs with the consultants conclusions and recommendation to issue a no further action letter on the case.

LUST:

Global Id:	T0607300839
Contact Type:	Local Agency Caseworker
Contact Name:	KEVIN HEATON
Organization Name:	SAN DIEGO COUNTY LOP
Address:	P.O. Box 129261

Map ID
Direction
Distance
Elevation

MAP FINDINGS

Site

Database(s)

EDR ID Number
EPA ID Number

ANTHONY LA RUSSA (Continued)

S101301720

City: San Diego
Email: kevin.heaton@sdcounty.ca.gov
Phone Number: Not reported

LUST:

Global Id: T0607300839
Action Type: ENFORCEMENT
Date: 07/24/2009
Action: Letter - Notice

Global Id: T0607300839
Action Type: RESPONSE
Date: 07/01/2010
Action: Corrective Action Plan / Remedial Action Plan

Global Id: T0607300839
Action Type: ENFORCEMENT
Date: 08/26/2009
Action: Technical Correspondence / Assistance / Other

Global Id: T0607300839
Action Type: ENFORCEMENT
Date: 07/21/2010
Action: Clean Up Fund - Case Closure Review Summary Report (RSR)

Global Id: T0607300839
Action Type: Other
Date: 10/23/1991
Action: Leak Began

Global Id: T0607300839
Action Type: ENFORCEMENT
Date: 03/22/2010
Action: Technical Correspondence / Assistance / Other

Global Id: T0607300839
Action Type: ENFORCEMENT
Date: 08/31/2010
Action: Technical Correspondence / Assistance / Other

Global Id: T0607300839
Action Type: ENFORCEMENT
Date: 11/09/2010
Action: Closure/No Further Action Letter

Global Id: T0607300839
Action Type: Other
Date: 10/23/1991
Action: Leak Discovery

Global Id: T0607300839
Action Type: ENFORCEMENT
Date: 10/31/1991
Action: Notice of Responsibility

Global Id: T0607300839
Action Type: ENFORCEMENT

Map ID
Direction
Distance
Elevation

MAP FINDINGS

Site

Database(s)

EDR ID Number
EPA ID Number

ANTHONY LA RUSSA (Continued)

S101301720

Date: 09/21/2010
Action: LOP Case Closure Summary to RB

Global Id: T0607300839
Action Type: ENFORCEMENT
Date: 07/07/2010
Action: Technical Correspondence / Assistance / Other

Global Id: T0607300839
Action Type: Other
Date: 10/23/1991
Action: Leak Stopped

Global Id: T0607300839
Action Type: Other
Date: 10/23/1991
Action: Leak Reported

Global Id: T0607300839
Action Type: ENFORCEMENT
Date: 09/04/2008
Action: Letter - Notice

Global Id: T0607300839
Action Type: ENFORCEMENT
Date: 09/09/2008
Action: Technical Correspondence / Assistance / Other

Global Id: T0607300839
Action Type: ENFORCEMENT
Date: 10/23/2008
Action: Technical Correspondence / Assistance / Other

LUST:

Global Id: T0607300839
Status: Open - Case Begin Date
Status Date: 10/23/1991

Global Id: T0607300839
Status: Open - Remediation
Status Date: 04/02/1992

Global Id: T0607300839
Status: Completed - Case Closed
Status Date: 11/09/2010

LUST REG 9:

Region: 9
Status: Preliminary site assessment underway
Case Number: 9UT2070
Local Case: H03392-001
Substance: Gasoline
Qty Leaked: Not reported
Abate Method: Excavate and Dispose - remove contaminated soil and dispose in approved site

Map ID
Direction
Distance
Elevation

MAP FINDINGS

Site

Database(s)

EDR ID Number
EPA ID Number

ANTHONY LA RUSSA (Continued)

S101301720

Local Agency: San Diego
How Found: Other Means
How Stopped: Other Means
Source: Unknown
Cause: Unknown
Lead Agency: Local Agency
Case Type: Aquifer affected
Date Found: 10/23/1991
Date Stopped: 10/23/1991
Confirm Date: 10/23/1991
Submit Workplan: 10/31/91
Prelim Assess: 11/25/1991
Desc Pollution: Not reported
Remed Plan: / /
Remed Action: Not reported
Began Monitor: Not reported
Release Date: 10/23/1991
Enforce Date: Not reported
Closed Date: Not reported
Enforce Type: Not reported
Pilot Program: LOP
Basin Number: 907.11
GW Depth: Not reported
Beneficial Use: Municipal groundwater use
NPDES Number: Not reported
Priority: 2B
File Disp: Not reported
Interim Remedial Actions: No
Cleanup and Abatement order Number: Not reported
Waste Discharge Requirement Number: Not reported

SAN DIEGO CO. SAM:

Name: ANTHONY LA RUSSA & SONS
Address: 8130 COMMERCIAL ST
City,State,Zip: LA MESA, CA 919422926
Case Number: H03392-001
Agency: DEH Site Assessment & Mitigation
Funding: LOP - State Fund
Facility Type: Drinking Water Aquifer Impacted
Facility Status: Remedial Investigation
Date: 11/25/1991
Date Began: 10/23/1991

HMMD SAN DIEGO:

Name: ANTHONY LA RUSSA & SONS
Address: 8130 COMMERCIAL ST
City,State,Zip: LA MESA, CA 91942
Permit Number: 103392
Business Type: Not reported
EPA Id Number: Not reported
APN: 470-061-06-00
Last HMMD Inspection: 12/08/1989
Facility Telephone: 619-469-4557
Permit Status: INAC
Permit Expiration: Not reported
Date Last Updated: 11/02/2012

Map ID
Direction
Distance
Elevation

MAP FINDINGS

Site

Database(s)

EDR ID Number
EPA ID Number

ANTHONY LA RUSSA (Continued)

S101301720

Facility Owner: ANTHONY LA RUSSA & SONS
Facility Mailing Address: 8130 COMMERCIAL ST
Facility Mailing City: SAN DIEGO
Facility Mailing State: CA
Facility Mailing Zip: 91942-2926
UST Owner: JOSEPH LA RUSSA
Handle Regulated Hazmat: Not reported
Own Or Operate UST: Not reported
Subject To APSA: Not reported
Generate Haz Waste: Not reported
Treat Haz Waste: Not reported
Generate Medical Waste: Not reported

UST:

UST Name: UNDERGROUND TANK 103392 T001
Last Update: 2012-11-02 14:17:38
Permit Number: 103392
Tank Type: SINGLE WALL
Additional Id: 1
Capacity Gallons: 1000
UST Contents: REGULAR UNLEADED
Other Content Info: REGULAR UNLEADED
Reg Status: REMOVED
Remove Close Date: Not reported
Year Installed: Not reported
Pipe Type: Not reported
Delivery System: Not reported
Monitor Code: 20
UST Monitor Method: DW TANK DW PRESSURE PIPE W/ SHUT OFF AND ALARM ON LINE LEAK
DETECTOR: INTERSTITIAL.

UST Name: UNDERGROUND TANK 103392 T002
Last Update: 2012-11-02 14:17:38
Permit Number: 103392
Tank Type: SINGLE WALL
Additional Id: 2
Capacity Gallons: 1000
UST Contents: LEADED
Other Content Info: LEADED
Reg Status: REMOVED
Remove Close Date: Not reported
Year Installed: Not reported
Pipe Type: Not reported
Delivery System: Not reported
Monitor Code: 20
UST Monitor Method: DW TANK DW PRESSURE PIPE W/ SHUT OFF AND ALARM ON LINE LEAK
DETECTOR: INTERSTITIAL.

SWEEPS UST:

Name: ANTHONY LA RUSSA & SONS
Address: 8130 COMMERCIAL ST
City: LA MESA
Status: Active
Comp Number: 3392
Number: 9
Board Of Equalization: 44-021851

Map ID
Direction
Distance
Elevation

MAP FINDINGS

Site

Database(s)

EDR ID Number
EPA ID Number

ANTHONY LA RUSSA (Continued)

S101301720

Referral Date: Not reported
Action Date: 06-26-92
Created Date: 02-29-88
Owner Tank Id: Not reported
SWRCB Tank Id: Not reported
Tank Status: Not reported
Capacity: Not reported
Active Date: Not reported
Tank Use: Not reported
STG: Not reported
Content: Not reported
Number Of Tanks: Not reported

Name: ANTHONY LA RUSSA & SONS
Address: 8130 COMMERCIAL ST
City: LA MESA
Status: Not reported
Comp Number: 3392
Number: Not reported
Board Of Equalization: 44-021851
Referral Date: Not reported
Action Date: Not reported
Created Date: Not reported
Owner Tank Id: Not reported
SWRCB Tank Id: 37-000-003392-000001
Tank Status: Not reported
Capacity: 1000
Active Date: Not reported
Tank Use: M.V. FUEL
STG: PRODUCT
Content: REG UNLEADED
Number Of Tanks: 2

Name: ANTHONY LA RUSSA & SONS
Address: 8130 COMMERCIAL ST
City: LA MESA
Status: Not reported
Comp Number: 3392
Number: Not reported
Board Of Equalization: 44-021851
Referral Date: Not reported
Action Date: Not reported
Created Date: Not reported
Owner Tank Id: Not reported
SWRCB Tank Id: 37-000-003392-000002
Tank Status: Not reported
Capacity: 1000
Active Date: Not reported
Tank Use: M.V. FUEL
STG: PRODUCT
Content: LEADED
Number Of Tanks: Not reported

HIST CORTESE:
edr_fname: ANTHONY LA RUSSA
edr_fadd1: 8130 COMMERCIAL
City,State,Zip: LA MESA, CA 92042

Map ID
Direction
Distance
Elevation

MAP FINDINGS

Site

Database(s)

EDR ID Number
EPA ID Number

ANTHONY LA RUSSA (Continued)

S101301720

Region: CORTESE
Facility County Code: 37
Reg By: LTNKA
Reg Id: 9UT2070

SAN DIEGO CO LOP:

Name: ANTHONY LA RUSSA & SONS
Address: 8130 COMMERCIAL ST
City,State,Zip: LA MESA, CA 91942
Record ID: DEH1991-LSAM-H03392-001
Record Status: Completed
Opened Date: 10/23/1991
Parcel Number: 470-061-06-00
Case Type: LOP - Local Oversight Program
Historical Name: LA RUSSA FAMILY TRUST
SWRCB Global ID: T0607300839
Funding: S - LOP State Fund
Lead Agency: DEH/SAM
Lead Agency Date: 10/23/1991
Census Tract: 148.03
Community: La Mesa
Jurisdiction: LA MESA
Watershed Basin Number: 907.11
Water Purveyor: LA MESA
Fire Agency: LA MESA
Latitude: 32.7729280
Longitude: -117.0240466
X MapCoord: 6323722.592
Y MapCoord: 1861905.427

CERS:

Name: ANTHONY LA RUSSA & SONS
Address: 8130 COMMERCIAL ST
City,State,Zip: LA MESA, CA 919422926
Site ID: 235433
CERS ID: T0607300839
CERS Description: Leaking Underground Storage Tank Cleanup Site

Affiliation:

Affiliation Type Desc: Local Agency Caseworker
Entity Name: KEVIN HEATON - SAN DIEGO COUNTY LOP
Entity Title: Not reported
Affiliation Address: P.O. Box 129261
Affiliation City: San Diego
Affiliation State: CA
Affiliation Country: Not reported
Affiliation Zip: Not reported
Affiliation Phone: Not reported

Map ID
Direction
Distance
Elevation

MAP FINDINGS

Site

Database(s)

EDR ID Number
EPA ID Number

U105
North
1/4-1/2
0.482 mi.
2546 ft.

RL DETERS TRUST
8180 COMMERCIAL ST
LA MESA, CA 91942

Site 3 of 4 in cluster U

LUST
San Diego Co. HMMD
HIST UST
HIST CORTESE

S102435911
N/A

Relative:
Lower

LUST:

Actual:
528 ft.

Name: R L DETERS & SONS
Address: 8180 COMMERCIAL ST
City,State,Zip: LA MESA, CA 919422926
Lead Agency: SAN DIEGO COUNTY LOP
Case Type: LUST Cleanup Site
Geo Track: http://geotracker.waterboards.ca.gov/profile_report.asp?global_id=T0607300936
Global Id: T0607300936
Latitude: 32.7729439
Longitude: -117.0208366
Status: Completed - Case Closed
Status Date: 12/10/1992
Case Worker: Not reported
RB Case Number: 9UT2166
Local Agency: Not reported
File Location: Local Agency
Local Case Number: H05242-001
Potential Media Affect: Soil
Potential Contaminants of Concern: Gasoline
Site History: Not reported

LUST:

Global Id: T0607300936
Action Type: Other
Date: 12/09/1991
Action: Leak Began

Global Id: T0607300936
Action Type: Other
Date: 12/09/1991
Action: Leak Discovery

Global Id: T0607300936
Action Type: ENFORCEMENT
Date: 01/23/1992
Action: Notice of Responsibility

Global Id: T0607300936
Action Type: Other
Date: 12/09/1992
Action: Leak Stopped

Global Id: T0607300936
Action Type: ENFORCEMENT
Date: 12/10/1992
Action: Closure/No Further Action Letter

Global Id: T0607300936
Action Type: Other
Date: 12/09/1991
Action: Leak Reported

LUST:

Map ID
Direction
Distance
Elevation

MAP FINDINGS

Site

Database(s)

EDR ID Number
EPA ID Number

RL DETERS TRUST (Continued)

S102435911

Global Id: T0607300936
Status: Open - Case Begin Date
Status Date: 12/09/1991

Global Id: T0607300936
Status: Completed - Case Closed
Status Date: 12/10/1992

LUST REG 9:

Region: 9
Status: Case Closed
Case Number: 9UT2166
Local Case: H05242-001
Substance: Gasoline
Qty Leaked: Not reported
Abate Method: Not reported
Local Agency: San Diego
How Found: Other Means
How Stopped: Other Means
Source: Unknown
Cause: Unknown
Lead Agency: Local Agency
Case Type: Soil only
Date Found: 12/09/1991
Date Stopped: 12/09/1991
Confirm Date: 01/22/1992
Submit Workplan: 1/30/92
Prelim Assess: / /
Desc Pollution: Not reported
Remed Plan: / /
Remed Action: Not reported
Began Monitor: Not reported
Release Date: 12/09/1991
Enforce Date: Not reported
Closed Date: 12/10/92
Enforce Type: Not reported
Pilot Program: LOP
Basin Number: 908.22
GW Depth: Not reported
Beneficial Use: Not reported
NPDES Number: Not reported
Priority: Low priority. Priority ranking can change over time.
File Dispn: File discarded, case closed
Interim Remedial Actions: No
Cleanup and Abatement order Number: Not reported
Waste Discharge Requirement Number: Not reported

HMMD SAN DIEGO:

Name: DETER'S INC
Address: 8180 COMMERCIAL ST
City,State,Zip: LA MESA, CA 91942
Permit Number: 105242
Business Type: 6HK18
EPA Id Number: CAL000267828
APN: 470-071-12-00

Map ID
Direction
Distance
Elevation

MAP FINDINGS

Site

Database(s)

EDR ID Number
EPA ID Number

RL DETERS TRUST (Continued)

S102435911

Last HMMD Inspection: 03/17/2004
Facility Telephone: 460-3925
Permit Status: INAC
Permit Expiration: 12/31/2005
Date Last Updated: 11/02/2012
Facility Owner: SCOT GRIFFITHS
Facility Mailing Address: 8180 COMMERCIAL ST
Facility Mailing City: LA MESA
Facility Mailing State: CA
Facility Mailing Zip: 91942-2926
UST Owner: R L DETERS & SONS
Handle Regulated Hazmat: Y
Own Or Operate UST: Not reported
Subject To APSA: Not reported
Generate Haz Waste: Not reported
Treat Haz Waste: Not reported
Generate Medical Waste: Not reported

Violations Inactive Permits:

Permit Number: 105242
Update Date: 11/02/2012
Inspection Date: 03/17/2004
Violation Code: 6HV0209
Violation: WASTE ONSITE >90/180/270 DAYS
Violation Citation: Hazardous waste is stored in excess of allowable time period (90 days) without a State permit or written variance. CCR 25201(a) & 66262.34(a)&(c)
Activity: Inactive Permit

Permit Number: 105242
Update Date: 11/02/2012
Inspection Date: 03/17/2004
Violation Code: 6HV1004
Violation: HMBP NOT SUBMITTED TO HMD
Violation Citation: Hazardous Materials Handler has not submitted a completed Business Plan to the HMMD. HSC 25505(a)
Activity: Inactive Permit

UST:

UST Name: UNDERGROUND TANK 105242 T001
Last Update: 2012-11-02 14:17:38
Permit Number: 105242
Tank Type: SINGLE WALL
Additional Id: 1
Capacity Gallons: 550
UST Contents: PREMIUM UNLEADED
Other Content Info: PREMIUM UNLEADED
Reg Status: REMOVED
Remove Close Date: 1991-09-12 00:00:00
Year Installed: 1958-01-01 00:00:00
Pipe Type: SINGLE WALL
Delivery System: SUCTION
Monitor Code: 07
UST Monitor Method: SW TANK SW PRESSURE PIPE W/RESTRICTIVE LLD W/DAILY RECONCILIATION OR WEEKLY GAUGING: TANK AND PIPE TEST ANNUALLY

Map ID
Direction
Distance
Elevation

MAP FINDINGS

Site

Database(s)

EDR ID Number
EPA ID Number

RL DETERS TRUST (Continued)

S102435911

Name: DETER'S INC
Address: 8180 COMMERCIAL ST
City,State,Zip: LA MESA, CA 91942
Permit Number: 105242
Business Type: 6HK18
EPA Id Number: CAL000267828
APN: 470-071-12-00
Last HMMD Inspection: 03/17/2004
Facility Telephone: 460-3925
Permit Status: INAC
Permit Expiration: 12/31/2005
Date Last Updated: 11/02/2012
Facility Owner: SCOT GRIFFITHS
Facility Mailing Address: 8180 COMMERCIAL ST
Facility Mailing City: LA MESA
Facility Mailing State: CA
Facility Mailing Zip: 91942-2926
UST Owner: R L DETERS & SONS
Handle Regulated Hazmat: Y
Own Or Operate UST: Not reported
Subject To APSA: Not reported
Generate Haz Waste: Not reported
Treat Haz Waste: Not reported
Generate Medical Waste: Not reported

Violations Inactive Permits:

Permit Number: 105242
Update Date: 11/02/2012
Inspection Date: 03/17/2004
Violation Code: 6HV0209
Violation: WASTE ONSITE >90/180/270 DAYS
Violation Citation: Hazardous waste is stored in excess of allowable time period (90 days) without a State permit or written variance. CCR 25201(a) & 66262.34(a)&(c)
Activity: Inactive Permit

Permit Number: 105242
Update Date: 11/02/2012
Inspection Date: 03/17/2004
Violation Code: 6HV1004
Violation: HMBP NOT SUBMITTED TO HMD
Violation Citation: Hazardous Materials Handler has not submitted a completed Business Plan to the HMMD. HSC 25505(a)
Activity: Inactive Permit

UST:

UST Name: UNDERGROUND TANK 105242 T001
Last Update: 2012-11-02 14:17:38
Permit Number: 105242
Tank Type: SINGLE WALL
Additional Id: 1
Capacity Gallons: 550
UST Contents: PREMIUM UNLEADED
Other Content Info: PREMIUM UNLEADED
Reg Status: REMOVED
Remove Close Date: 1991-09-12 00:00:00
Year Installed: 1958-01-01 00:00:00

Map ID
Direction
Distance
Elevation

MAP FINDINGS

Site

Database(s)

EDR ID Number
EPA ID Number

RL DETERS TRUST (Continued)

S102435911

Pipe Type: SINGLE WALL
Delivery System: SUCTION
Monitor Code: 07
UST Monitor Method: SW TANK SW PRESSURE PIPE W/RESTRICTIVE LLD W/DAILY RECONCILIATION OR WEEKLY GAUGING: TANK AND PIPE TEST ANNUALLY

HIST UST:

Name: RL DETERS AND SONS
Address: 8180 COMMERCIAL ST
City,State,Zip: LA MESA, CA 92041
File Number: 0002F1BB
URL: <http://geotracker.waterboards.ca.gov/ustpdfs/pdf/0002F1BB.pdf>
Region: Not reported
Facility ID: Not reported
Facility Type: Not reported
Other Type: Not reported
Contact Name: Not reported
Telephone: Not reported
Owner Name: Not reported
Owner Address: Not reported
Owner City,St,Zip: Not reported
Total Tanks: Not reported

Tank Num: Not reported
Container Num: Not reported
Year Installed: Not reported
Tank Capacity: Not reported
Tank Used for: Not reported
Type of Fuel: Not reported
Container Construction Thickness: Not reported
Leak Detection: Not reported

[Click here for Geo Tracker PDF:](#)

HIST CORTESE:

edr_fname: RL DETERS TRUST
edr_fadd1: 8180 COMMERCIAL
City,State,Zip: LA MESA, CA 91942
Region: CORTESE
Facility County Code: 37
Reg By: LTNKA
Reg Id: 9UT2166

U106
North
1/4-1/2
0.482 mi.
2546 ft.

R L DETERS & SONS
8180 COMMERCIAL ST
LA MESA, CA 91942
Site 4 of 4 in cluster U

SAN DIEGO CO. SAM
SWEEPS UST
SAN DIEGO CO LOP
CERS

S105691119
N/A

Relative:
Lower

SAN DIEGO CO. SAM:

Actual:
528 ft.

Name: R L DETERS & SONS
Address: 8180 COMMERCIAL ST
City,State,Zip: LA MESA, CA 919422926
Case Number: H05242-001
Agency: DEH Site Assessment & Mitigation
Funding: LOP - Federal Fund

Map ID
Direction
Distance
Elevation

MAP FINDINGS

Site

Database(s)

EDR ID Number
EPA ID Number

R L DETERS & SONS (Continued)

S105691119

Facility Type: Soils Only
Facility Status: Closed Case
Date: 12/10/1992
Date Began: 12/9/1991

SWEEPS UST:

Name: R L DETERS & SONS
Address: 8180 COMMERCIAL ST
City: LA MESA
Status: Active
Comp Number: 5242
Number: 9
Board Of Equalization: 44-022187
Referral Date: Not reported
Action Date: 06-26-92
Created Date: 02-29-88
Owner Tank Id: Not reported
SWRCB Tank Id: Not reported
Tank Status: Not reported
Capacity: Not reported
Active Date: Not reported
Tank Use: Not reported
STG: Not reported
Content: Not reported
Number Of Tanks: Not reported

Name: R L DETERS & SONS
Address: 8180 COMMERCIAL ST
City: LA MESA
Status: Not reported
Comp Number: 5242
Number: Not reported
Board Of Equalization: 44-022187
Referral Date: Not reported
Action Date: Not reported
Created Date: Not reported
Owner Tank Id: Not reported
SWRCB Tank Id: 37-000-005242-000001
Tank Status: Not reported
Capacity: 550
Active Date: Not reported
Tank Use: M.V. FUEL
STG: PRODUCT
Content: LEADED
Number Of Tanks: 1

SAN DIEGO CO LOP:

Name: R L DETERS & SONS
Address: 8180 COMMERCIAL ST
City,State,Zip: LA MESA, CA 91942
Record ID: DEH1991-LSAM-H05242-001
Record Status: Completed
Opened Date: 12/09/1991
Parcel Number: 470-071-12-00
Case Type: LOP - Local Oversight Program
Historical Name: R.L. DETERS AND SONS

Map ID
Direction
Distance
Elevation

MAP FINDINGS

Site

Database(s)

EDR ID Number
EPA ID Number

R L DETERS & SONS (Continued)

S105691119

SWRCB Global ID: T0607300936
Funding: F - LOP Federal Fund
Lead Agency: DEH/SAM
Lead Agency Date: 12/09/1991
Census Tract: Not reported
Community: Not reported
Jurisdiction: Not reported
Watershed Basin Number: Not reported
Water Purveyor: Not reported
Fire Agency: Not reported
Latitude: Not reported
Longitude: Not reported
X MapCoord: Not reported
Y MapCoord: Not reported

CERS:

Name: R L DETERS & SONS
Address: 8180 COMMERCIAL ST
City,State,Zip: LA MESA, CA 919422926
Site ID: 190904
CERS ID: T0607300936
CERS Description: Leaking Underground Storage Tank Cleanup Site

V107 CITY OF LA MESA, PUBLIC WORKS
North 8152 COMMERCIAL ST
1/4-1/2 LA MESA, CA 92041
0.485 mi.
2561 ft. Site 2 of 3 in cluster V

Relative:
Lower

Actual:
507 ft.

LUST:

Name: PUBLIC WORKS DEPARTMENT
Address: 8152 COMMERCIAL ST
City,State,Zip: LA MESA, CA 919422926
Lead Agency: SAN DIEGO COUNTY LOP
Case Type: LUST Cleanup Site
Geo Track: http://geotracker.waterboards.ca.gov/profile_report.asp?global_id=T0607300167
Global Id: T0607300167
Latitude: 32.773109
Longitude: -117.023231
Status: Completed - Case Closed
Status Date: 03/19/1998
Case Worker: Not reported
RB Case Number: 9UT121
Local Agency: Not reported
File Location: Local Agency
Local Case Number: H03246-001
Potential Media Affect: Not reported
Potential Contaminants of Concern: Not reported
Site History: Not reported

LUST:

Global Id: T0607300167
Action Type: ENFORCEMENT
Date: 04/17/1986
Action: Notice of Responsibility

LUST S101301721
CPS-SLIC N/A
San Diego Co. HMMD
CERS HAZ WASTE
CERS TANKS
HIST CORTESE
SAN DIEGO CO LOP
CERS

Map ID
Direction
Distance
Elevation

MAP FINDINGS

Site

Database(s)

EDR ID Number
EPA ID Number

CITY OF LA MESA, PUBLIC WORKS (Continued)

S101301721

Global Id: T0607300167
Action Type: ENFORCEMENT
Date: 12/23/1997
Action: Closure/No Further Action Letter

Global Id: T0607300167
Action Type: ENFORCEMENT
Date: 03/19/1998
Action: Closure/No Further Action Letter

LUST:

Global Id: T0607300167
Status: Open - Case Begin Date
Status Date: 04/17/1986

Global Id: T0607300167
Status: Completed - Case Closed
Status Date: 03/19/1998

LUST REG 9:

Region: 9
Status: Case Closed
Case Number: 9UT121
Local Case: H03246-001
Substance: Gasoline
Qty Leaked: 119
Abate Method: Excavate and Dispose - remove contaminated soil and dispose in approved site
Local Agency: San Diego
How Found: Tank Test
How Stopped: Close Tank
Source: Unknown
Cause: Unknown
Lead Agency: Local Agency
Case Type: Aquifer affected
Date Found: 04/15/1986
Date Stopped: 09/21/1992
Confirm Date: 07/01/1986
Submit Workplan: Not reported
Prelim Assess: 07/01/1986
Desc Pollution: Not reported
Remed Plan: 08/27/1996
Remed Action: Not reported
Began Monitor: Not reported
Release Date: 04/17/1986
Enforce Date: Not reported
Closed Date: 3/19/98
Enforce Type: Not reported
Pilot Program: LOP
Basin Number: 907.11
GW Depth: 26.7
Beneficial Use: Municipal groundwater use
NPDES Number: Not reported
Priority: 1C
File Dispn: File discarded, case closed

Map ID
Direction
Distance
Elevation

MAP FINDINGS

Site

Database(s)

EDR ID Number
EPA ID Number

CITY OF LA MESA, PUBLIC WORKS (Continued)

S101301721

Interim Remedial Actions: Yes
Cleanup and Abatement order Number: Not reported
Waste Discharge Requirement Number: Not reported

CPS-SLIC:

Name: PUBLIC WORKS DEPARTMENT
Address: 8152 COMMERCIAL ST
City,State,Zip: LA MESA, CA 919422926
Region: STATE
Facility Status: Completed - Case Closed
Status Date: 07/01/1991
Global Id: T0608183638
Lead Agency: SAN DIEGO COUNTY LOP
Lead Agency Case Number: H03246-002
Latitude: 32.773137
Longitude: -117.023231
Case Type: Cleanup Program Site
Case Worker: Not reported
Local Agency: Not reported
RB Case Number: Not reported
File Location: Local Agency
Potential Media Affected: Under Investigation
Potential Contaminants of Concern: Gasoline
Site History: Not reported

[Click here to access the California GeoTracker records for this facility:](#)

HMMD SAN DIEGO:

Name: PUBLIC WORKS DEPT, CITY OF LA MESA
Address: 8152 COMMERCIAL ST
City,State,Zip: LA MESA, CA 91942
Permit Number: 103246
Business Type: 6HK24
EPA Id Number: CAD981429202
APN: 470-071-04-00
Last HMMD Inspection: 07/26/2012
Facility Telephone: 619-667-1450
Permit Status: OPEN
Permit Expiration: 03/31/2013
Date Last Updated: 11/02/2012
Facility Owner: CITY OF LA MESA
Facility Mailing Address: 8152 COMMERCIAL ST
Facility Mailing City: LA MESA
Facility Mailing State: CA
Facility Mailing Zip: 91942-2926
UST Owner: CITY OF LA MESA
Handle Regulated Hazmat: Y
Own Or Operate UST: Y
Subject To APSA: Not reported
Generate Haz Waste: Y
Treat Haz Waste: Not reported
Generate Medical Waste: Not reported

Inventory Active Permits (not SQG Medical):

Permit Number: 103246
Update Date: 11/02/2012
Case Number: 74-86-2

Map ID
Direction
Distance
Elevation

MAP FINDINGS

Site

Database(s)

EDR ID Number
EPA ID Number

CITY OF LA MESA, PUBLIC WORKS (Continued)

S101301721

Name: ACETYLENE GAS
Other Information: Not reported
Material Waste: Material
Hazardous Categories 1: PRESSURE RELEASE
Hazardous Categories 2: Not reported

Permit Number: 103246
Update Date: 11/02/2012
Case Number: Not reported
Name: ANTIFREEZE
Other Information: Not reported
Material Waste: Material
Hazardous Categories 1: ACUTE
Hazardous Categories 2: Not reported

Permit Number: 103246
Update Date: 11/02/2012
Case Number: 68476-34-6
Name: DIESEL -
Other Information: UNDERGROUND TANK 103246 T006
Material Waste: Material
Hazardous Categories 1: FIRE
Hazardous Categories 2: Not reported

Permit Number: 103246
Update Date: 11/02/2012
Case Number: Not reported
Name: FERTILIZER, ALL PURPOSE
Other Information: Not reported
Material Waste: Material
Hazardous Categories 1: CHRONIC
Hazardous Categories 2: Not reported

Permit Number: 103246
Update Date: 11/02/2012
Case Number: 1071-83-6
Name: GLYPHOSATE
Other Information: ROUND UP
Material Waste: Material
Hazardous Categories 1: CHRONIC
Hazardous Categories 2: Not reported

Permit Number: 103246
Update Date: 11/02/2012
Case Number: MIXTURE
Name: LATEX PAINT
Other Information: TRAFFIC PAINT
Material Waste: Material
Hazardous Categories 1: CHRONIC
Hazardous Categories 2: Not reported

Permit Number: 103246
Update Date: 11/02/2012
Case Number: 8002-05-9
Name: OILS, LUBRICATING
Other Information: Not reported
Material Waste: Material

Map ID
Direction
Distance
Elevation

MAP FINDINGS

Site

Database(s)

EDR ID Number
EPA ID Number

CITY OF LA MESA, PUBLIC WORKS (Continued)

S101301721

Hazardous Categories 1:	ACUTE
Hazardous Categories 2:	Not reported
Permit Number:	103246
Update Date:	11/02/2012
Case Number:	7782-44-7
Name:	OXYGEN GAS
Other Information:	Not reported
Material Waste:	Material
Hazardous Categories 1:	PRESSURE RELEASE
Hazardous Categories 2:	Not reported
Permit Number:	103246
Update Date:	11/02/2012
Case Number:	68476-85-7
Name:	PROPANE - TANK
Other Information:	Not reported
Material Waste:	Material
Hazardous Categories 1:	PRESSURE RELEASE
Hazardous Categories 2:	Not reported
Permit Number:	103246
Update Date:	11/02/2012
Case Number:	8006-61-9
Name:	REGULAR UNLEADED
Other Information:	UNDERGROUND TANK 103246 T005
Material Waste:	Material
Hazardous Categories 1:	FIRE
Hazardous Categories 2:	Not reported
Permit Number:	103246
Update Date:	11/02/2012
Case Number:	Not reported
Name:	WASTE 135 UNSPECIFIED AQUEOUS SOL'N
Other Information:	PARTS WASHER
Material Waste:	Waste
Hazardous Categories 1:	Not reported
Hazardous Categories 2:	Not reported
Permit Number:	103246
Update Date:	11/02/2012
Case Number:	Not reported
Name:	WASTE 221 WASTE OIL & MIXED OIL
Other Information:	WASTE OIL
Material Waste:	Waste
Hazardous Categories 1:	Not reported
Hazardous Categories 2:	Not reported
Permit Number:	103246
Update Date:	11/02/2012
Case Number:	Not reported
Name:	WASTE 331 OFF-SPEC,AGED,SURPLUS ORGANICS
Other Information:	GASOLINE/WATER
Material Waste:	Waste
Hazardous Categories 1:	Not reported
Hazardous Categories 2:	Not reported

Map ID
Direction
Distance
Elevation

MAP FINDINGS

Site

Database(s)

EDR ID Number
EPA ID Number

CITY OF LA MESA, PUBLIC WORKS (Continued)

S101301721

Permit Number:	103246
Update Date:	11/02/2012
Case Number:	Not reported
Name:	WASTE 342 ORGANIC LIQUIDS W/METALS-
Other Information:	ANTIFREEZE
Material Waste:	Waste
Hazardous Categories 1:	Not reported
Hazardous Categories 2:	Not reported
Permit Number:	103246
Update Date:	11/02/2012
Case Number:	Not reported
Name:	WASTE 343 UNSPEC ORGANIC LIQUID MIXTURE
Other Information:	ASPHALT EMULSION
Material Waste:	Waste
Hazardous Categories 1:	Not reported
Hazardous Categories 2:	Not reported
Permit Number:	103246
Update Date:	11/02/2012
Case Number:	Not reported
Name:	WASTE 352 ORGANIC SOLIDS (OTHER)
Other Information:	OILY ABSORBENT
Material Waste:	Waste
Hazardous Categories 1:	Not reported
Hazardous Categories 2:	Not reported
Permit Number:	103246
Update Date:	11/02/2012
Case Number:	Not reported
Name:	WASTE 444 USED BATTERIES
Other Information:	EXIDE EXGE.
Material Waste:	Waste
Hazardous Categories 1:	Not reported
Hazardous Categories 2:	Not reported
Permit Number:	103246
Update Date:	11/02/2012
Case Number:	Not reported
Name:	WASTE 461 PAINT SLUDGE
Other Information:	OIL - BASED
Material Waste:	Waste
Hazardous Categories 1:	Not reported
Hazardous Categories 2:	Not reported
Permit Number:	103246
Update Date:	11/02/2012
Case Number:	Not reported
Name:	WASTE 888 USED OIL FILTERS
Other Information:	USED OIL FILTERS & FUEL FILTERS
Material Waste:	Waste
Hazardous Categories 1:	Not reported
Hazardous Categories 2:	Not reported
Permit Number:	103246
Update Date:	11/02/2012
Case Number:	61790-12-3

Map ID
Direction
Distance
Elevation

MAP FINDINGS

Site

Database(s)

EDR ID Number
EPA ID Number

CITY OF LA MESA, PUBLIC WORKS (Continued)

S101301721

Name: ZEP ASPHALT RELEASE FA
Other Information: ALPHALT RELEASE AGENT
Material Waste: Material
Hazardous Categories 1: ACUTE
Hazardous Categories 2: CHRONIC

Violations Active Permits:

Permit Number: 103246
Update Date: 11/02/2012
Inspection Date: 07/27/2011
Violation Code: 6HV1009
Violation: HMBP: INADEQUATE SITE MAP
Violation Citation: Business Plan does not have a site map which provides sufficient or complete information for emergency response agencies. HSC 25509(a)(5) & 25505(a)(2)
Activity: ACTIVE

Permit Number: 103246
Update Date: 11/02/2012
Inspection Date: 07/27/2011
Violation Code: 6HV0149
Violation: NO RECEIPTS (3 YRS) FOR OIL/FUEL FILTERS
Violation Citation: Failed to keep disposal receipts (3 years) for drained used oil filters and/or drained fuel filters. 25250.22 and 66266.130(c)(5)
Activity: ACTIVE

Permit Number: 103246
Update Date: 11/02/2012
Inspection Date: 07/27/2011
Violation Code: 6HV0225
Violation: ACCUMULATED HW>180 OR >270 DAYS
Violation Citation: Accumulated waste too long (>180 or 270 days). 66262.34(d), CFR 262.34(e)&(f), &/or 25201(a) [>90 days for AHW waste]
Activity: ACTIVE

Permit Number: 103246
Update Date: 11/02/2012
Inspection Date: 07/27/2011
Violation Code: 6HV0227
Violation: HAZWASTE TANK/CONTAINER W/O LABEL/DATE
Violation Citation: Failed to properly label/date hazardous waste container &/or tank. 66262.34(f)
Activity: ACTIVE

Permit Number: 103246
Update Date: 11/02/2012
Inspection Date: 07/27/2011
Violation Code: 6HV3105
Violation: NO CURRENT FINANCIAL RESPONSIBILITY
Violation Citation: Current evidence of financial responsibility not available. 25292.2(a), 25299.33; 2809
Activity: ACTIVE

Permit Number: 103246
Update Date: 11/02/2012
Inspection Date: 07/24/2008
Violation Code: 6HV0227

Map ID
Direction
Distance
Elevation

MAP FINDINGS

Site

Database(s)

EDR ID Number
EPA ID Number

CITY OF LA MESA, PUBLIC WORKS (Continued)

S101301721

Violation: HAZWASTE TANK/CONTAINER W/O LABEL/DATE
Violation Citation: Failed to properly label/date hazardous waste container &/or tank.
66262.34(f)
Activity: ACTIVE

Permit Number: 103246
Update Date: 11/02/2012
Inspection Date: 07/24/2008
Violation Code: 6HV0228
Violation: CONTAINER NOT KEPT CLOSED
Violation Citation: Failed to keep container closed. CFR 265.173
Activity: ACTIVE

Permit Number: 103246
Update Date: 11/02/2012
Inspection Date: 05/08/2003
Violation Code: 6HV1605
Violation: NO DAILY TANK INSPECTION/LOG
Violation Citation: Failed to inspect and/or document daily HW tank system inspections.
66265.195 (c)
Activity: ACTIVE

Permit Number: 103246
Update Date: 11/02/2012
Inspection Date: 05/08/2003
Violation Code: 6HV1002
Violation: HMBP NOT ESTABLISHED/IMPLEMENTED.
Violation Citation: Hazardous materials handler has not established/implemented a business
plan. HSC 25503.5(a)
Activity: ACTIVE

Permit Number: 103246
Update Date: 11/02/2012
Inspection Date: 05/08/2003
Violation Code: 6HV3109
Violation: NO SCALED PLOT PLAN AVAIL/TO HMD
Violation Citation: Scaled Plot plan showing tank, piping & equipment location not
available/complete/submitted to HMD. 2711(a)(8), 2632(d)(1) (C)
Activity: ACTIVE

Permit Number: 103246
Update Date: 11/02/2012
Inspection Date: 05/08/2003
Violation Code: 6HV3256
Violation: NO FUNCTIONAL DRAIN BOX/BACKUP
Violation Citation: Fill box drain not functional and backup system is not available.
2635(b)(1)(C)
Activity: ACTIVE

Permit Number: 103246
Update Date: 11/02/2012
Inspection Date: 05/08/2003
Violation Code: 6HV3257
Violation: 2NDRY CONTAINMENT NOT LIQUID FREE
Violation Citation: Secondary containment system components not liquid free. 2631(d)(4)
Activity: ACTIVE

Map ID
Direction
Distance
Elevation

MAP FINDINGS

Site

Database(s)

EDR ID Number
EPA ID Number

CITY OF LA MESA, PUBLIC WORKS (Continued)

S101301721

Permit Number: 103246
Update Date: 11/02/2012
Inspection Date: 05/24/2004
Violation Code: 6HV0133
Violation: MANIFEST COPY NOT SENT TO DTSC
Violation Citation: Generator of hazardous waste has not sent the appropriate copy of the manifest to DTSC/Cal-EPA. CCR 66262.23(a)(4)
Activity: ACTIVE

Permit Number: 103246
Update Date: 11/02/2012
Inspection Date: 01/28/2004
Violation Code: 6HV3115
Violation: NO 2NDARY CONTAINMT. TEST/REPAIRS
Violation Citation: Secondary containment testing not completed (passed) for all components &/or repairs to secondary containment components not completed. 25284.1, 25291(a)(2); 2637
Activity: ACTIVE

Permit Number: 103246
Update Date: 11/02/2012
Inspection Date: 01/28/2004
Violation Code: 6HV3266
Violation: DISP. CONT. NOT INSTALLED
Violation Citation: Under dispenser containment not installed. Required by December 31, 2003. 2636(h)
Activity: ACTIVE

Permit Number: 103246
Update Date: 11/02/2012
Inspection Date: 07/13/2007
Violation Code: 6HV0201
Violation: WASTE CONTAINER NOT CLOSED
Violation Citation: Hazardous waste containers are not kept closed while in storage. CCR 66265.173(a)
Activity: ACTIVE

Permit Number: 103246
Update Date: 11/02/2012
Inspection Date: 07/13/2007
Violation Code: 6HV0202
Violation: WASTE CONTAINER W/O LABELS
Violation Citation: Hazardous waste containers &/or tanks are missing labels, accumulation date and/or are improperly labeled. CCR 66262.34(a)(2); 66262.34(a)(3) & 66262.34(f)
Activity: ACTIVE

Permit Number: 103246
Update Date: 11/02/2012
Inspection Date: 07/13/2007
Violation Code: 6HV0402
Violation: TRAINING PROGRAM NOT ADEQUATE
Violation Citation: Personnel training is not adequate to ensure compliance with hazardous waste regulations. CCR 66265.16(a)&(b)
Activity: ACTIVE

Permit Number: 103246

Map ID
Direction
Distance
Elevation

MAP FINDINGS

Site

Database(s)

EDR ID Number
EPA ID Number

CITY OF LA MESA, PUBLIC WORKS (Continued)

S101301721

Update Date: 11/02/2012
Inspection Date: 07/13/2007
Violation Code: 6HV0149
Violation: NO RECEIPTS (3 YRS) FOR OIL/FUEL FILTERS
Violation Citation: Failed to keep disposal receipts (3 years) for drained used oil filters and/or drained fuel filters. 25250.22 and 66266.130(c)(5)
Activity: ACTIVE

Permit Number: 103246
Update Date: 11/02/2012
Inspection Date: 07/13/2007
Violation Code: 6HV0301
Violation: HAZWASTE:UNAUTHORIZED DISPOSAL
Violation Citation: Disposal or causing the disposal of hazardous waste to an unauthorized point (ground, storm drain, sewer system, trash, or air). HSC 25189.5(a) or 25189(d)
Activity: ACTIVE

Permit Number: 103246
Update Date: 11/02/2012
Inspection Date: 07/13/2007
Violation Code: 6HV0216
Violation: HAZMATS WITHOUT PROPER LABELS
Violation Citation: Hazardous materials have not been adequately labeled within 10 days & are now declared hazardous waste. HSC 25124(b)(3)(A) & 66262.34(f)
Activity: ACTIVE

Permit Number: 103246
Update Date: 11/02/2012
Inspection Date: 06/24/2005
Violation Code: 6HV1601
Violation: HAZWASTE TANKS W/O P.E. ASSESSMENT
Violation Citation: Failed to obtain a P.E. assessment for hazardous waste tank system. 66265.191(a) or 66265.192(a)
Activity: ACTIVE

Permit Number: 103246
Update Date: 11/02/2012
Inspection Date: 06/24/2005
Violation Code: 6HV1605
Violation: NO DAILY TANK INSPECTION/LOG
Violation Citation: Failed to inspect and/or document daily HW tank system inspections. 66265.195 (c)
Activity: ACTIVE

Permit Number: 103246
Update Date: 11/02/2012
Inspection Date: 06/24/2005
Violation Code: 6HV3102
Violation: OPER. PERMIT NOT CURRENT/ONSITE
Violation Citation: Current Operating Permit not available at facility. 25284(a), 25286(a); 2712(i); 68.1003
Activity: ACTIVE

Permit Number: 103246
Update Date: 11/02/2012
Inspection Date: 06/24/2005

Map ID
Direction
Distance
Elevation

MAP FINDINGS

Site

Database(s)

EDR ID Number
EPA ID Number

CITY OF LA MESA, PUBLIC WORKS (Continued)

S101301721

Violation Code: 6HV3114
Violation: 2NDRY CONT TEST NOT DONE/SENT TO CUPA
Violation Citation: Secondary containment testing not done at 6/36 months and/or not sent to CUPA within 30 days. 25284.1; 2637(a)&(e)
Activity: ACTIVE

Permit Number: 103246
Update Date: 11/02/2012
Inspection Date: 07/26/2012
Violation Code: 6HV3162
Violation: CONTRACTOR/TECH NOT TRAINED/CERTIFIED
Violation Citation: Contractor &/or technician not trained & certified as required. 25284.1(a)(5)(D); 2715
Activity: ACTIVE

Permit Number: 103246
Update Date: 11/02/2012
Inspection Date: 07/26/2012
Violation Code: 6HV3192
Violation: NO D.O INSPECTION/INCOMPL;NO REPORTS
Violation Citation: Designated Operator monthly inspection not conducted or incomplete; or DO inspection reports not onsite 2715 (c)(d)(e)
Activity: ACTIVE

Permit Number: 103246
Update Date: 11/02/2012
Inspection Date: 07/26/2012
Violation Code: 6HV3252
Violation: AUDIO&VISUAL ALARMS NOT WORKING OK
Violation Citation: All audible and/or visual alarms not functioning properly. 2632(c)(2)(B), 2636(f)(1)
Activity: ACTIVE

Permit Number: 103246
Update Date: 11/02/2012
Inspection Date: 07/26/2012
Violation Code: 6HV0234
Violation: FACILITY NOT OPERATED TO MINIM. RELEASE
Violation Citation: Did not maintain &/or operate facility to prevent release or fire. CFR 265.31
Activity: ACTIVE

Permit Number: 103246
Update Date: 11/02/2012
Inspection Date: 07/30/2010
Violation Code: 6HV3263
Violation: MONITOR SYSTEM NOT ALL FUNCTIONAL
Violation Citation: Monitoring system components &/or devices are not all functional. 2630, 2641(j), 2632
Activity: ACTIVE

Permit Number: 103246
Update Date: 11/02/2012
Inspection Date: 07/30/2010
Violation Code: 6HV0224
Violation: MISMANAGED EMPTY CONTAINERS >5GALS.
Violation Citation: Failed to mark date on empty container larger than 5 gallons and/or

Map ID
Direction
Distance
Elevation

MAP FINDINGS

Site

Database(s)

EDR ID Number
EPA ID Number

CITY OF LA MESA, PUBLIC WORKS (Continued)

S101301721

Activity: manage it within one year. 66261.7(e) & (f).
ACTIVE

Permit Number: 103246
Update Date: 11/02/2012
Inspection Date: 07/30/2010
Violation Code: 6HV0227
Violation: HAZWASTE TANK/CONTAINER W/O LABEL/DATE
Violation Citation: Failed to properly label/date hazardous waste container &/or tank.
66262.34(f)
Activity: ACTIVE

UST:

UST Name: UNDERGROUND TANK 103246 T001
Last Update: 2012-11-02 14:17:38
Permit Number: 103246
Tank Type: UNKNOWN
Additional Id: 320062
Capacity Gallons: 1000
UST Contents: Not reported
Other Content Info: WASTE OIL
Reg Status: REMOVED
Remove Close Date: 1986-11-08 00:00:00
Year Installed: Not reported
Pipe Type: Not reported
Delivery System: Not reported
Monitor Code: 90
UST Monitor Method: NO MONITORING ALTERNATIVE SELECTED. VERIFY AND ENTER MONITORING ALTERNATIVE DURING INSPECTION.

UST Name: UNDERGROUND TANK 103246 T002
Last Update: 2012-11-02 14:17:38
Permit Number: 103246
Tank Type: SINGLE WALL
Additional Id: 320064R
Capacity Gallons: 10000
UST Contents: LEADED
Other Content Info: LEADED
Reg Status: REMOVED
Remove Close Date: 1992-09-18 00:00:00
Year Installed: 1975-01-01 00:00:00
Pipe Type: Not reported
Delivery System: Not reported
Monitor Code: 05
UST Monitor Method: SW TANK DW PIPE W/ POS SHUTOFF-ALARM ON LLD W/ SIRS:SIR ANALY MONTHLY, TANK TEST BIENNIALY, PIPE TEST ANN 0.1 G/HR OR MO 0.2 G/HR

UST Name: UNDERGROUND TANK 103246 T003
Last Update: 2012-11-02 14:17:38
Permit Number: 103246
Tank Type: SINGLE WALL
Additional Id: 320064D
Capacity Gallons: 10000
UST Contents: DIESEL
Other Content Info: DIESEL
Reg Status: REMOVED
Remove Close Date: 1992-09-18 00:00:00

Map ID
Direction
Distance
Elevation

MAP FINDINGS

Site

Database(s)

EDR ID Number
EPA ID Number

CITY OF LA MESA, PUBLIC WORKS (Continued)

S101301721

Year Installed: 1975-01-01 00:00:00
Pipe Type: Not reported
Delivery System: Not reported
Monitor Code: 05
UST Monitor Method: SW TANK DW PIPE W/ POS SHUTOFF-ALARM ON LLD W/ SIRS:SIR ANALY
MONTHLY, TANK TEST BIENNIALY, PIPE TEST ANN 0.1 G/HR OR MO 0.2 G/HR

UST Name: UNDERGROUND TANK 103246 T004
Last Update: 2012-11-02 14:17:38
Permit Number: 103246
Tank Type: SINGLE WALL
Additional Id: 320064U
Capacity Gallons: 10000
UST Contents: REGULAR UNLEADED
Other Content Info: REGULAR UNLEADED
Reg Status: REMOVED
Remove Close Date: 1992-09-18 00:00:00
Year Installed: 1975-01-01 00:00:00
Pipe Type: Not reported
Delivery System: Not reported
Monitor Code: 05
UST Monitor Method: SW TANK DW PIPE W/ POS SHUTOFF-ALARM ON LLD W/ SIRS:SIR ANALY
MONTHLY, TANK TEST BIENNIALY, PIPE TEST ANN 0.1 G/HR OR MO 0.2 G/HR

UST Name: UNDERGROUND TANK 103246 T005
Last Update: 2012-11-02 14:17:38
Permit Number: 103246
Tank Type: DOUBLE WALL
Additional Id: RT2689
Capacity Gallons: 12000
UST Contents: REGULAR UNLEADED
Other Content Info: REGULAR UNLEADED
Reg Status: ACTIVE
Remove Close Date: Not reported
Year Installed: 1992-01-01 00:00:00
Pipe Type: DOUBLE WALL
Delivery System: PRESSURE
Monitor Code: 31A
UST Monitor Method: DW TANK, DW PRESSURIZED PIPE W/ DRY TANK ANNULAR; POSITIVE SHUT-OFF &
FAILSAFE, 3.0 LLD; UDC W/ POSITIVE SHUT-OFF

UST Name: UNDERGROUND TANK 103246 T006
Last Update: 2012-11-02 14:17:38
Permit Number: 103246
Tank Type: DOUBLE WALL
Additional Id: RT2689
Capacity Gallons: 12000
UST Contents: DIESEL
Other Content Info: DIESEL
Reg Status: ACTIVE
Remove Close Date: Not reported
Year Installed: 1992-01-01 00:00:00
Pipe Type: DOUBLE WALL
Delivery System: PRESSURE
Monitor Code: 31A
UST Monitor Method: DW TANK, DW PRESSURIZED PIPE W/ DRY TANK ANNULAR; POSITIVE SHUT-OFF &
FAILSAFE, 3.0 LLD; UDC W/ POSITIVE SHUT-OFF

Map ID
Direction
Distance
Elevation

MAP FINDINGS

Site

Database(s)

EDR ID Number
EPA ID Number

CITY OF LA MESA, PUBLIC WORKS (Continued)

S101301721

Name: PUBLIC WORKS DEPT, CITY OF LA MESA
Address: 8152 COMMERCIAL ST
City,State,Zip: LA MESA, CA 91942
Permit Number: 103246
Business Type: 6HK24
EPA Id Number: CAD981429202
APN: 470-071-04-00
Last HMMMD Inspection: 07/26/2012
Facility Telephone: 619-667-1450
Permit Status: OPEN
Permit Expiration: 03/31/2013
Date Last Updated: 11/02/2012
Facility Owner: CITY OF LA MESA
Facility Mailing Address: 8152 COMMERCIAL ST
Facility Mailing City: LA MESA
Facility Mailing State: CA
Facility Mailing Zip: 91942-2926
UST Owner: CITY OF LA MESA
Handle Regulated Hazmat: Y
Own Or Operate UST: Y
Subject To APSA: Not reported
Generate Haz Waste: Y
Treat Haz Waste: Not reported
Generate Medical Waste: Not reported

Inventory Active Permits (not SQG Medical):

Permit Number: 103246
Update Date: 11/02/2012
Case Number: 74-86-2
Name: ACETYLENE GAS
Other Information: Not reported
Material Waste: Material
Hazardous Categories 1: PRESSURE RELEASE
Hazardous Categories 2: Not reported

Permit Number: 103246
Update Date: 11/02/2012
Case Number: Not reported
Name: ANTIFREEZE
Other Information: Not reported
Material Waste: Material
Hazardous Categories 1: ACUTE
Hazardous Categories 2: Not reported

Permit Number: 103246
Update Date: 11/02/2012
Case Number: 68476-34-6
Name: DIESEL -
Other Information: UNDERGROUND TANK 103246 T006
Material Waste: Material
Hazardous Categories 1: FIRE
Hazardous Categories 2: Not reported

Permit Number: 103246
Update Date: 11/02/2012
Case Number: Not reported
Name: FERTILIZER, ALL PURPOSE
Other Information: Not reported

Map ID
Direction
Distance
Elevation

MAP FINDINGS

Site

Database(s)

EDR ID Number
EPA ID Number

CITY OF LA MESA, PUBLIC WORKS (Continued)

S101301721

Material Waste:	Material
Hazardous Categories 1:	CHRONIC
Hazardous Categories 2:	Not reported
Permit Number:	103246
Update Date:	11/02/2012
Case Number:	1071-83-6
Name:	GLYPHOSATE
Other Information:	ROUND UP
Material Waste:	Material
Hazardous Categories 1:	CHRONIC
Hazardous Categories 2:	Not reported
Permit Number:	103246
Update Date:	11/02/2012
Case Number:	MIXTURE
Name:	LATEX PAINT
Other Information:	TRAFFIC PAINT
Material Waste:	Material
Hazardous Categories 1:	CHRONIC
Hazardous Categories 2:	Not reported
Permit Number:	103246
Update Date:	11/02/2012
Case Number:	8002-05-9
Name:	OILS, LUBRICATING
Other Information:	Not reported
Material Waste:	Material
Hazardous Categories 1:	ACUTE
Hazardous Categories 2:	Not reported
Permit Number:	103246
Update Date:	11/02/2012
Case Number:	7782-44-7
Name:	OXYGEN GAS
Other Information:	Not reported
Material Waste:	Material
Hazardous Categories 1:	PRESSURE RELEASE
Hazardous Categories 2:	Not reported
Permit Number:	103246
Update Date:	11/02/2012
Case Number:	68476-85-7
Name:	PROPANE - TANK
Other Information:	Not reported
Material Waste:	Material
Hazardous Categories 1:	PRESSURE RELEASE
Hazardous Categories 2:	Not reported
Permit Number:	103246
Update Date:	11/02/2012
Case Number:	8006-61-9
Name:	REGULAR UNLEADED
Other Information:	UNDERGROUND TANK 103246 T005
Material Waste:	Material
Hazardous Categories 1:	FIRE
Hazardous Categories 2:	Not reported

Map ID
Direction
Distance
Elevation

MAP FINDINGS

Site

Database(s)

EDR ID Number
EPA ID Number

CITY OF LA MESA, PUBLIC WORKS (Continued)

S101301721

Permit Number:	103246
Update Date:	11/02/2012
Case Number:	Not reported
Name:	WASTE 135 UNSPECIFIED AQUEOUS SOL'N
Other Information:	PARTS WASHER
Material Waste:	Waste
Hazardous Categories 1:	Not reported
Hazardous Categories 2:	Not reported
Permit Number:	103246
Update Date:	11/02/2012
Case Number:	Not reported
Name:	WASTE 221 WASTE OIL & MIXED OIL
Other Information:	WASTE OIL
Material Waste:	Waste
Hazardous Categories 1:	Not reported
Hazardous Categories 2:	Not reported
Permit Number:	103246
Update Date:	11/02/2012
Case Number:	Not reported
Name:	WASTE 331 OFF-SPEC,AGED,SURPLUS ORGANICS
Other Information:	GASOLINE/WATER
Material Waste:	Waste
Hazardous Categories 1:	Not reported
Hazardous Categories 2:	Not reported
Permit Number:	103246
Update Date:	11/02/2012
Case Number:	Not reported
Name:	WASTE 342 ORGANIC LIQUIDS W/METALS-
Other Information:	ANTIFREEZE
Material Waste:	Waste
Hazardous Categories 1:	Not reported
Hazardous Categories 2:	Not reported
Permit Number:	103246
Update Date:	11/02/2012
Case Number:	Not reported
Name:	WASTE 343 UNSPEC ORGANIC LIQUID MIXTURE
Other Information:	ASPHALT EMULSION
Material Waste:	Waste
Hazardous Categories 1:	Not reported
Hazardous Categories 2:	Not reported
Permit Number:	103246
Update Date:	11/02/2012
Case Number:	Not reported
Name:	WASTE 352 ORGANIC SOLIDS (OTHER)
Other Information:	OILY ABSORBENT
Material Waste:	Waste
Hazardous Categories 1:	Not reported
Hazardous Categories 2:	Not reported
Permit Number:	103246
Update Date:	11/02/2012
Case Number:	Not reported

Map ID
Direction
Distance
Elevation

MAP FINDINGS

Site

Database(s)

EDR ID Number
EPA ID Number

CITY OF LA MESA, PUBLIC WORKS (Continued)

S101301721

Name: WASTE 444 USED BATTERIES
Other Information: EXIDE EXGE.
Material Waste: Waste
Hazardous Categories 1: Not reported
Hazardous Categories 2: Not reported

Permit Number: 103246
Update Date: 11/02/2012
Case Number: Not reported
Name: WASTE 461 PAINT SLUDGE
Other Information: OIL - BASED
Material Waste: Waste
Hazardous Categories 1: Not reported
Hazardous Categories 2: Not reported

Permit Number: 103246
Update Date: 11/02/2012
Case Number: Not reported
Name: WASTE 888 USED OIL FILTERS
Other Information: USED OIL FILTERS & FUEL FILTERS
Material Waste: Waste
Hazardous Categories 1: Not reported
Hazardous Categories 2: Not reported

Permit Number: 103246
Update Date: 11/02/2012
Case Number: 61790-12-3
Name: ZEP ASPHALT RELEASE FA
Other Information: ALPHALT RELEASE AGENT
Material Waste: Material
Hazardous Categories 1: ACUTE
Hazardous Categories 2: CHRONIC

Violations Active Permits:

Permit Number: 103246
Update Date: 11/02/2012
Inspection Date: 07/27/2011
Violation Code: 6HV1009
Violation: HMBP: INADEQUATE SITE MAP
Violation Citation: Business Plan does not have a site map which provides sufficient or complete information for emergency response agencies. HSC 25509(a)(5) & 25505(a)(2)
Activity: ACTIVE

Permit Number: 103246
Update Date: 11/02/2012
Inspection Date: 07/27/2011
Violation Code: 6HV0149
Violation: NO RECEIPTS (3 YRS) FOR OIL/FUEL FILTERS
Violation Citation: Failed to keep disposal receipts (3 years) for drained used oil filters and/or drained fuel filters. 25250.22 and 66266.130(c)(5)
Activity: ACTIVE

Permit Number: 103246
Update Date: 11/02/2012
Inspection Date: 07/27/2011
Violation Code: 6HV0225

Map ID
Direction
Distance
Elevation

MAP FINDINGS

Site

Database(s)

EDR ID Number
EPA ID Number

CITY OF LA MESA, PUBLIC WORKS (Continued)

S101301721

Violation: ACCUMULATED HW>180 OR >270 DAYS
Violation Citation: Accumulated waste too long (>180 or 270 days). 66262.34(d), CFR 262.34(e)&(f), &/or 25201(a) [>90 days for AHW waste]
Activity: ACTIVE

Permit Number: 103246
Update Date: 11/02/2012
Inspection Date: 07/27/2011
Violation Code: 6HV0227
Violation: HAZWASTE TANK/CONTAINER W/O LABEL/DATE
Violation Citation: Failed to properly label/date hazardous waste container &/or tank. 66262.34(f)
Activity: ACTIVE

Permit Number: 103246
Update Date: 11/02/2012
Inspection Date: 07/27/2011
Violation Code: 6HV3105
Violation: NO CURRENT FINANCIAL RESPONSIBILITY
Violation Citation: Current evidence of financial responsibility not available. 25292.2(a), 25299.33; 2809
Activity: ACTIVE

Permit Number: 103246
Update Date: 11/02/2012
Inspection Date: 07/24/2008
Violation Code: 6HV0227
Violation: HAZWASTE TANK/CONTAINER W/O LABEL/DATE
Violation Citation: Failed to properly label/date hazardous waste container &/or tank. 66262.34(f)
Activity: ACTIVE

Permit Number: 103246
Update Date: 11/02/2012
Inspection Date: 07/24/2008
Violation Code: 6HV0228
Violation: CONTAINER NOT KEPT CLOSED
Violation Citation: Failed to keep container closed. CFR 265.173
Activity: ACTIVE

Permit Number: 103246
Update Date: 11/02/2012
Inspection Date: 05/08/2003
Violation Code: 6HV1605
Violation: NO DAILY TANK INSPECTION/LOG
Violation Citation: Failed to inspect and/or document daily HW tank system inspections. 66265.195 (c)
Activity: ACTIVE

Permit Number: 103246
Update Date: 11/02/2012
Inspection Date: 05/08/2003
Violation Code: 6HV1002
Violation: HMBP NOT ESTABLISHED/IMPLEMENTED.
Violation Citation: Hazardous materials handler has not established/implemented a business plan. HSC 25503.5(a)
Activity: ACTIVE

Map ID
Direction
Distance
Elevation

MAP FINDINGS

Site

Database(s)

EDR ID Number
EPA ID Number

CITY OF LA MESA, PUBLIC WORKS (Continued)

S101301721

Permit Number: 103246
Update Date: 11/02/2012
Inspection Date: 05/08/2003
Violation Code: 6HV3109
Violation: NO SCALED PLOT PLAN AVAIL/TO HMD
Violation Citation: Scaled Plot plan showing tank, piping & equipment location not available/complete/submitted to HMD. 2711(a)(8), 2632(d)(1) (C)
Activity: ACTIVE

Permit Number: 103246
Update Date: 11/02/2012
Inspection Date: 05/08/2003
Violation Code: 6HV3256
Violation: NO FUNCTIONAL DRAIN BOX/BACKUP
Violation Citation: Fill box drain not functional and backup system is not available. 2635(b)(1)(C)
Activity: ACTIVE

Permit Number: 103246
Update Date: 11/02/2012
Inspection Date: 05/08/2003
Violation Code: 6HV3257
Violation: 2NDRY CONTAINMENT NOT LIQUID FREE
Violation Citation: Secondary containment system components not liquid free. 2631(d)(4)
Activity: ACTIVE

Permit Number: 103246
Update Date: 11/02/2012
Inspection Date: 05/24/2004
Violation Code: 6HV0133
Violation: MANIFEST COPY NOT SENT TO DTSC
Violation Citation: Generator of hazardous waste has not sent the appropriate copy of the manifest to DTSC/Cal-EPA. CCR 66262.23(a)(4)
Activity: ACTIVE

Permit Number: 103246
Update Date: 11/02/2012
Inspection Date: 01/28/2004
Violation Code: 6HV3115
Violation: NO 2NDARY CONTAINMT. TEST/REPAIRS
Violation Citation: Secondary containment testing not completed (passed) for all components &/or repairs to secondary containment components not completed. 25284.1, 25291(a)(2); 2637
Activity: ACTIVE

Permit Number: 103246
Update Date: 11/02/2012
Inspection Date: 01/28/2004
Violation Code: 6HV3266
Violation: DISP. CONT. NOT INSTALLED
Violation Citation: Under dispenser containment not installed. Required by December 31, 2003. 2636(h)
Activity: ACTIVE

Permit Number: 103246
Update Date: 11/02/2012
Inspection Date: 07/13/2007

Map ID
Direction
Distance
Elevation

MAP FINDINGS

Site

Database(s)

EDR ID Number
EPA ID Number

CITY OF LA MESA, PUBLIC WORKS (Continued)

S101301721

Violation Code: 6HV0201
Violation: WASTE CONTAINER NOT CLOSED
Violation Citation: Hazardous waste containers are not kept closed while in storage. CCR 66265.173(a)
Activity: ACTIVE

Permit Number: 103246
Update Date: 11/02/2012
Inspection Date: 07/13/2007
Violation Code: 6HV0202
Violation: WASTE CONTAINER W/O LABELS
Violation Citation: Hazardous waste containers &/or tanks are missing labels, accumulation date and/or are improperly labeled. CCR 66262.34(a)(2); 66262.34(a)(3) & 66262.34(f)
Activity: ACTIVE

Permit Number: 103246
Update Date: 11/02/2012
Inspection Date: 07/13/2007
Violation Code: 6HV0402
Violation: TRAINING PROGRAM NOT ADEQUATE
Violation Citation: Personnel training is not adequate to ensure compliance with hazardous waste regulations. CCR 66265.16(a)&(b)
Activity: ACTIVE

Permit Number: 103246
Update Date: 11/02/2012
Inspection Date: 07/13/2007
Violation Code: 6HV0149
Violation: NO RECEIPTS (3 YRS) FOR OIL/FUEL FILTERS
Violation Citation: Failed to keep disposal receipts (3 years) for drained used oil filters and/or drained fuel filters. 25250.22 and 66266.130(c)(5)
Activity: ACTIVE

Permit Number: 103246
Update Date: 11/02/2012
Inspection Date: 07/13/2007
Violation Code: 6HV0301
Violation: HAZWASTE:UNAUTHORIZED DISPOSAL
Violation Citation: Disposal or causing the disposal of hazardous waste to an unauthorized point (ground, storm drain, sewer system, trash, or air). HSC 25189.5(a) or 25189(d)
Activity: ACTIVE

Permit Number: 103246
Update Date: 11/02/2012
Inspection Date: 07/13/2007
Violation Code: 6HV0216
Violation: HAZMATS WITHOUT PROPER LABELS
Violation Citation: Hazardous materials have not been adequately labeled within 10 days & are now declared hazardous waste. HSC 25124(b)(3)(A) & 66262.34(f)
Activity: ACTIVE

Permit Number: 103246
Update Date: 11/02/2012
Inspection Date: 06/24/2005
Violation Code: 6HV1601

Map ID
Direction
Distance
Elevation

MAP FINDINGS

Site

Database(s)

EDR ID Number
EPA ID Number

CITY OF LA MESA, PUBLIC WORKS (Continued)

S101301721

Violation: HAZWASTE TANKS W/O P.E. ASSESSMENT
Violation Citation: Failed to obtain a P.E. assessment for hazardous waste tank system.
66265.191(a) or 66265.192(a)
Activity: ACTIVE

Permit Number: 103246
Update Date: 11/02/2012
Inspection Date: 06/24/2005
Violation Code: 6HV1605
Violation: NO DAILY TANK INSPECTION/LOG
Violation Citation: Failed to inspect and/or document daily HW tank system inspections.
66265.195 (c)
Activity: ACTIVE

Permit Number: 103246
Update Date: 11/02/2012
Inspection Date: 06/24/2005
Violation Code: 6HV3102
Violation: OPER. PERMIT NOT CURRENT/ONSITE
Violation Citation: Current Operating Permit not available at facility. 25284(a),
25286(a); 2712(i); 68.1003
Activity: ACTIVE

Permit Number: 103246
Update Date: 11/02/2012
Inspection Date: 06/24/2005
Violation Code: 6HV3114
Violation: 2NDRY CONT TEST NOT DONE/SENT TO CUPA
Violation Citation: Secondary containment testing not done at 6/36 months and/or not sent
to CUPA within 30 days. 25284.1; 2637(a)&(e)
Activity: ACTIVE

Permit Number: 103246
Update Date: 11/02/2012
Inspection Date: 07/26/2012
Violation Code: 6HV3162
Violation: CONTRACTOR/TECH NOT TRAINED/CERTIFIED
Violation Citation: Contractor &/or technician not trained & certified as required.
25284.1(a)(5)(D); 2715
Activity: ACTIVE

Permit Number: 103246
Update Date: 11/02/2012
Inspection Date: 07/26/2012
Violation Code: 6HV3192
Violation: NO D.O INSPECTION/INCOMPL;NO REPORTS
Violation Citation: Designated Operator monthly inspection not conducted or incomplete; or
DO inspection reports not onsite 2715 (c)(d)(e)
Activity: ACTIVE

Permit Number: 103246
Update Date: 11/02/2012
Inspection Date: 07/26/2012
Violation Code: 6HV3252
Violation: AUDIO&VISUAL ALARMS NOT WORKING OK
Violation Citation: All audible and/or visual alarms not functioning properly.
2632(c)(2)(B), 2636(f)(1)

Map ID
Direction
Distance
Elevation

MAP FINDINGS

Site

Database(s)

EDR ID Number
EPA ID Number

CITY OF LA MESA, PUBLIC WORKS (Continued)

S101301721

Activity: ACTIVE

Permit Number: 103246
Update Date: 11/02/2012
Inspection Date: 07/26/2012
Violation Code: 6HV0234
Violation: FACILITY NOT OPERATED TO MINIM. RELEASE
Violation Citation: Did not maintain &/or operate facility to prevent release or fire. CFR 265.31

Activity: ACTIVE

Permit Number: 103246
Update Date: 11/02/2012
Inspection Date: 07/30/2010
Violation Code: 6HV3263
Violation: MONITOR SYSTEM NOT ALL FUNCTIONAL
Violation Citation: Monitoring system components &/or devices are not all functional. 2630, 2641(j), 2632

Activity: ACTIVE

Permit Number: 103246
Update Date: 11/02/2012
Inspection Date: 07/30/2010
Violation Code: 6HV0224
Violation: MISMANAGED EMPTY CONTAINERS >5GALS.
Violation Citation: Failed to mark date on empty container larger than 5 gallons and/or manage it within one year. 66261.7(e) & (f).

Activity: ACTIVE

Permit Number: 103246
Update Date: 11/02/2012
Inspection Date: 07/30/2010
Violation Code: 6HV0227
Violation: HAZWASTE TANK/CONTAINER W/O LABEL/DATE
Violation Citation: Failed to properly label/date hazardous waste container &/or tank. 66262.34(f)

Activity: ACTIVE

UST:

UST Name: UNDERGROUND TANK 103246 T001
Last Update: 2012-11-02 14:17:38
Permit Number: 103246
Tank Type: UNKNOWN
Additional Id: 320062
Capacity Gallons: 1000
UST Contents: Not reported
Other Content Info: WASTE OIL
Reg Status: REMOVED
Remove Close Date: 1986-11-08 00:00:00
Year Installed: Not reported
Pipe Type: Not reported
Delivery System: Not reported
Monitor Code: 90
UST Monitor Method: NO MONITORING ALTERNATIVE SELECTED. VERIFY AND ENTER MONITORING ALTERNATIVE DURING INSPECTION.

UST Name: UNDERGROUND TANK 103246 T002

Map ID
Direction
Distance
Elevation

MAP FINDINGS

Site

Database(s)

EDR ID Number
EPA ID Number

CITY OF LA MESA, PUBLIC WORKS (Continued)

S101301721

Last Update: 2012-11-02 14:17:38
Permit Number: 103246
Tank Type: SINGLE WALL
Additional Id: 320064R
Capacity Gallons: 10000
UST Contents: LEADED
Other Content Info: LEADED
Reg Status: REMOVED
Remove Close Date: 1992-09-18 00:00:00
Year Installed: 1975-01-01 00:00:00
Pipe Type: Not reported
Delivery System: Not reported
Monitor Code: 05
UST Monitor Method: SW TANK DW PIPE W/ POS SHUTOFF-ALARM ON LLD W/ SIRS:SIR ANALY
MONTHLY, TANK TEST BIENNIALY, PIPE TEST ANN 0.1 G/HR OR MO 0.2 G/HR

UST Name: UNDERGROUND TANK 103246 T003
Last Update: 2012-11-02 14:17:38
Permit Number: 103246
Tank Type: SINGLE WALL
Additional Id: 320064D
Capacity Gallons: 10000
UST Contents: DIESEL
Other Content Info: DIESEL
Reg Status: REMOVED
Remove Close Date: 1992-09-18 00:00:00
Year Installed: 1975-01-01 00:00:00
Pipe Type: Not reported
Delivery System: Not reported
Monitor Code: 05
UST Monitor Method: SW TANK DW PIPE W/ POS SHUTOFF-ALARM ON LLD W/ SIRS:SIR ANALY
MONTHLY, TANK TEST BIENNIALY, PIPE TEST ANN 0.1 G/HR OR MO 0.2 G/HR

UST Name: UNDERGROUND TANK 103246 T004
Last Update: 2012-11-02 14:17:38
Permit Number: 103246
Tank Type: SINGLE WALL
Additional Id: 320064U
Capacity Gallons: 10000
UST Contents: REGULAR UNLEADED
Other Content Info: REGULAR UNLEADED
Reg Status: REMOVED
Remove Close Date: 1992-09-18 00:00:00
Year Installed: 1975-01-01 00:00:00
Pipe Type: Not reported
Delivery System: Not reported
Monitor Code: 05
UST Monitor Method: SW TANK DW PIPE W/ POS SHUTOFF-ALARM ON LLD W/ SIRS:SIR ANALY
MONTHLY, TANK TEST BIENNIALY, PIPE TEST ANN 0.1 G/HR OR MO 0.2 G/HR

UST Name: UNDERGROUND TANK 103246 T005
Last Update: 2012-11-02 14:17:38
Permit Number: 103246
Tank Type: DOUBLE WALL
Additional Id: RT2689
Capacity Gallons: 12000
UST Contents: REGULAR UNLEADED

Map ID
Direction
Distance
Elevation

MAP FINDINGS

Site

Database(s)

EDR ID Number
EPA ID Number

CITY OF LA MESA, PUBLIC WORKS (Continued)

S101301721

Other Content Info: REGULAR UNLEADED
Reg Status: ACTIVE
Remove Close Date: Not reported
Year Installed: 1992-01-01 00:00:00
Pipe Type: DOUBLE WALL
Delivery System: PRESSURE
Monitor Code: 31A
UST Monitor Method: DW TANK, DW PRESSURIZED PIPE W/ DRY TANK ANNULAR; POSITIVE SHUT-OFF & FAILSAFE, 3.0 LLD; UDC W/ POSITIVE SHUT-OFF

UST Name: UNDERGROUND TANK 103246 T006
Last Update: 2012-11-02 14:17:38
Permit Number: 103246
Tank Type: DOUBLE WALL
Additional Id: RT2689
Capacity Gallons: 12000
UST Contents: DIESEL
Other Content Info: DIESEL
Reg Status: ACTIVE
Remove Close Date: Not reported
Year Installed: 1992-01-01 00:00:00
Pipe Type: DOUBLE WALL
Delivery System: PRESSURE
Monitor Code: 31A
UST Monitor Method: DW TANK, DW PRESSURIZED PIPE W/ DRY TANK ANNULAR; POSITIVE SHUT-OFF & FAILSAFE, 3.0 LLD; UDC W/ POSITIVE SHUT-OFF

Name: PUBLIC WORKS DEPT, CITY OF LA MESA
Address: 8152 COMMERCIAL ST
City,State,Zip: LA MESA, CA 91942
Permit Number: 103246
Business Type: 6HK24
EPA Id Number: CAD981429202
APN: 470-071-04-00
Last HMMD Inspection: 07/26/2012
Facility Telephone: 619-667-1450
Permit Status: OPEN
Permit Expiration: 03/31/2013
Date Last Updated: 11/02/2012
Facility Owner: CITY OF LA MESA
Facility Mailing Address: 8152 COMMERCIAL ST
Facility Mailing City: LA MESA
Facility Mailing State: CA
Facility Mailing Zip: 91942-2926
UST Owner: CITY OF LA MESA
Handle Regulated Hazmat: Y
Own Or Operate UST: Y
Subject To APSA: Y
Generate Haz Waste: Y
Treat Haz Waste: Not reported
Generate Medical Waste: Not reported

Inventory Active Permits (not SQG Medical):
Permit Number: 103246
Update Date: 11/02/2012
Case Number: 74-86-2
Name: ACETYLENE GAS

Map ID
Direction
Distance
Elevation

MAP FINDINGS

Site

Database(s)

EDR ID Number
EPA ID Number

CITY OF LA MESA, PUBLIC WORKS (Continued)

S101301721

Other Information:	Not reported
Material Waste:	Material
Hazardous Categories 1:	PRESSURE RELEASE
Hazardous Categories 2:	Not reported
Permit Number:	103246
Update Date:	11/02/2012
Case Number:	Not reported
Name:	ANTIFREEZE
Other Information:	Not reported
Material Waste:	Material
Hazardous Categories 1:	ACUTE
Hazardous Categories 2:	Not reported
Permit Number:	103246
Update Date:	11/02/2012
Case Number:	68476-34-6
Name:	DIESEL -
Other Information:	UNDERGROUND TANK 103246 T006
Material Waste:	Material
Hazardous Categories 1:	FIRE
Hazardous Categories 2:	Not reported
Permit Number:	103246
Update Date:	11/02/2012
Case Number:	Not reported
Name:	FERTILIZER, ALL PURPOSE
Other Information:	Not reported
Material Waste:	Material
Hazardous Categories 1:	CHRONIC
Hazardous Categories 2:	Not reported
Permit Number:	103246
Update Date:	11/02/2012
Case Number:	1071-83-6
Name:	GLYPHOSATE
Other Information:	ROUND UP
Material Waste:	Material
Hazardous Categories 1:	CHRONIC
Hazardous Categories 2:	Not reported
Permit Number:	103246
Update Date:	11/02/2012
Case Number:	MIXTURE
Name:	LATEX PAINT
Other Information:	TRAFFIC PAINT
Material Waste:	Material
Hazardous Categories 1:	CHRONIC
Hazardous Categories 2:	Not reported
Permit Number:	103246
Update Date:	11/02/2012
Case Number:	8002-05-9
Name:	OILS, LUBRICATING
Other Information:	Not reported
Material Waste:	Material
Hazardous Categories 1:	ACUTE

Map ID
Direction
Distance
Elevation

MAP FINDINGS

Site

Database(s)

EDR ID Number
EPA ID Number

CITY OF LA MESA, PUBLIC WORKS (Continued)

S101301721

Hazardous Categories 2: Not reported

Permit Number: 103246
Update Date: 11/02/2012
Case Number: 7782-44-7
Name: OXYGEN GAS
Other Information: Not reported
Material Waste: Material
Hazardous Categories 1: PRESSURE RELEASE
Hazardous Categories 2: Not reported

Permit Number: 103246
Update Date: 11/02/2012
Case Number: 68476-85-7
Name: PROPANE - TANK
Other Information: Not reported
Material Waste: Material
Hazardous Categories 1: PRESSURE RELEASE
Hazardous Categories 2: Not reported

Permit Number: 103246
Update Date: 11/02/2012
Case Number: 8006-61-9
Name: REGULAR UNLEADED
Other Information: UNDERGROUND TANK 103246 T005
Material Waste: Material
Hazardous Categories 1: FIRE
Hazardous Categories 2: Not reported

Permit Number: 103246
Update Date: 11/02/2012
Case Number: Not reported
Name: WASTE 135 UNSPECIFIED AQUEOUS SOL'N
Other Information: PARTS WASHER
Material Waste: Waste
Hazardous Categories 1: Not reported
Hazardous Categories 2: Not reported

Permit Number: 103246
Update Date: 11/02/2012
Case Number: Not reported
Name: WASTE 221 WASTE OIL & MIXED OIL
Other Information: WASTE OIL
Material Waste: Waste
Hazardous Categories 1: Not reported
Hazardous Categories 2: Not reported

Permit Number: 103246
Update Date: 11/02/2012
Case Number: Not reported
Name: WASTE 331 OFF-SPEC,AGED,SURPLUS ORGANICS
Other Information: GASOLINE/WATER
Material Waste: Waste
Hazardous Categories 1: Not reported
Hazardous Categories 2: Not reported

Permit Number: 103246

Map ID
Direction
Distance
Elevation

MAP FINDINGS

Site

Database(s)

EDR ID Number
EPA ID Number

CITY OF LA MESA, PUBLIC WORKS (Continued)

S101301721

Update Date:	11/02/2012
Case Number:	Not reported
Name:	WASTE 342 ORGANIC LIQUIDS W/METALS-
Other Information:	ANTIFREEZE
Material Waste:	Waste
Hazardous Categories 1:	Not reported
Hazardous Categories 2:	Not reported
Permit Number:	103246
Update Date:	11/02/2012
Case Number:	Not reported
Name:	WASTE 343 UNSPEC ORGANIC LIQUID MIXTURE
Other Information:	ASPHALT EMULSION
Material Waste:	Waste
Hazardous Categories 1:	Not reported
Hazardous Categories 2:	Not reported
Permit Number:	103246
Update Date:	11/02/2012
Case Number:	Not reported
Name:	WASTE 352 ORGANIC SOLIDS (OTHER)
Other Information:	OILY ABSORBENT
Material Waste:	Waste
Hazardous Categories 1:	Not reported
Hazardous Categories 2:	Not reported
Permit Number:	103246
Update Date:	11/02/2012
Case Number:	Not reported
Name:	WASTE 444 USED BATTERIES
Other Information:	EXIDE EXGE.
Material Waste:	Waste
Hazardous Categories 1:	Not reported
Hazardous Categories 2:	Not reported
Permit Number:	103246
Update Date:	11/02/2012
Case Number:	Not reported
Name:	WASTE 461 PAINT SLUDGE
Other Information:	OIL - BASED
Material Waste:	Waste
Hazardous Categories 1:	Not reported
Hazardous Categories 2:	Not reported
Permit Number:	103246
Update Date:	11/02/2012
Case Number:	Not reported
Name:	WASTE 888 USED OIL FILTERS
Other Information:	USED OIL FILTERS & FUEL FILTERS
Material Waste:	Waste
Hazardous Categories 1:	Not reported
Hazardous Categories 2:	Not reported
Permit Number:	103246
Update Date:	11/02/2012
Case Number:	61790-12-3
Name:	ZEP ASPHALT RELEASE FA

Map ID
Direction
Distance
Elevation

MAP FINDINGS

Site

Database(s)

EDR ID Number
EPA ID Number

CITY OF LA MESA, PUBLIC WORKS (Continued)

S101301721

Other Information: ALPHALT RELEASE AGENT
Material Waste: Material
Hazardous Categories 1: ACUTE
Hazardous Categories 2: CHRONIC

Violations Active Permits:

Permit Number: 103246
Update Date: 11/02/2012
Inspection Date: 07/27/2011
Violation Code: 6HV1009
Violation: HMBP: INADEQUATE SITE MAP
Violation Citation: Business Plan does not have a site map which provides sufficient or complete information for emergency response agencies. HSC 25509(a)(5) & 25505(a)(2)
Activity: ACTIVE

Permit Number: 103246
Update Date: 11/02/2012
Inspection Date: 07/27/2011
Violation Code: 6HV0149
Violation: NO RECEIPTS (3 YRS) FOR OIL/FUEL FILTERS
Violation Citation: Failed to keep disposal receipts (3 years) for drained used oil filters and/or drained fuel filters. 25250.22 and 66266.130(c)(5)
Activity: ACTIVE

Permit Number: 103246
Update Date: 11/02/2012
Inspection Date: 07/27/2011
Violation Code: 6HV0225
Violation: ACCUMULATED HW>180 OR >270 DAYS
Violation Citation: Accumulated waste too long (>180 or 270 days). 66262.34(d), CFR 262.34(e)&(f), &/or 25201(a) [>90 days for AHW waste]
Activity: ACTIVE

Permit Number: 103246
Update Date: 11/02/2012
Inspection Date: 07/27/2011
Violation Code: 6HV0227
Violation: HAZWASTE TANK/CONTAINER W/O LABEL/DATE
Violation Citation: Failed to properly label/date hazardous waste container &/or tank. 66262.34(f)
Activity: ACTIVE

Permit Number: 103246
Update Date: 11/02/2012
Inspection Date: 07/27/2011
Violation Code: 6HV3105
Violation: NO CURRENT FINANCIAL RESPONSIBILITY
Violation Citation: Current evidence of financial responsibility not available. 25292.2(a), 25299.33; 2809
Activity: ACTIVE

Permit Number: 103246
Update Date: 11/02/2012
Inspection Date: 07/24/2008
Violation Code: 6HV0227
Violation: HAZWASTE TANK/CONTAINER W/O LABEL/DATE

Map ID
Direction
Distance
Elevation

MAP FINDINGS

Site

Database(s)

EDR ID Number
EPA ID Number

CITY OF LA MESA, PUBLIC WORKS (Continued)

S101301721

Violation Citation: Failed to properly label/date hazardous waste container &/or tank.
66262.34(f)
Activity: ACTIVE

Permit Number: 103246
Update Date: 11/02/2012
Inspection Date: 07/24/2008
Violation Code: 6HV0228
Violation: CONTAINER NOT KEPT CLOSED
Violation Citation: Failed to keep container closed. CFR 265.173
Activity: ACTIVE

Permit Number: 103246
Update Date: 11/02/2012
Inspection Date: 05/08/2003
Violation Code: 6HV1605
Violation: NO DAILY TANK INSPECTION/LOG
Violation Citation: Failed to inspect and/or document daily HW tank system inspections.
66265.195 (c)
Activity: ACTIVE

Permit Number: 103246
Update Date: 11/02/2012
Inspection Date: 05/08/2003
Violation Code: 6HV1002
Violation: HMBP NOT ESTABLISHED/IMPLEMENTED.
Violation Citation: Hazardous materials handler has not established/implemented a business
plan. HSC 25503.5(a)
Activity: ACTIVE

Permit Number: 103246
Update Date: 11/02/2012
Inspection Date: 05/08/2003
Violation Code: 6HV3109
Violation: NO SCALED PLOT PLAN AVAIL/TO HMD
Violation Citation: Scaled Plot plan showing tank, piping & equipment location not
available/complete/submitted to HMD. 2711(a)(8), 2632(d)(1) (C)
Activity: ACTIVE

Permit Number: 103246
Update Date: 11/02/2012
Inspection Date: 05/08/2003
Violation Code: 6HV3256
Violation: NO FUNCTIONAL DRAIN BOX/BACKUP
Violation Citation: Fill box drain not functional and backup system is not available.
2635(b)(1)(C)
Activity: ACTIVE

Permit Number: 103246
Update Date: 11/02/2012
Inspection Date: 05/08/2003
Violation Code: 6HV3257
Violation: 2NDRY CONTAINMENT NOT LIQUID FREE
Violation Citation: Secondary containment system components not liquid free. 2631(d)(4)
Activity: ACTIVE

Permit Number: 103246

Map ID
Direction
Distance
Elevation

MAP FINDINGS

Site

Database(s)

EDR ID Number
EPA ID Number

CITY OF LA MESA, PUBLIC WORKS (Continued)

S101301721

Update Date: 11/02/2012
Inspection Date: 05/24/2004
Violation Code: 6HV0133
Violation: MANIFEST COPY NOT SENT TO DTSC
Violation Citation: Generator of hazardous waste has not sent the appropriate copy of the manifest to DTSC/Cal-EPA. CCR 66262.23(a)(4)
Activity: ACTIVE

Permit Number: 103246
Update Date: 11/02/2012
Inspection Date: 01/28/2004
Violation Code: 6HV3115
Violation: NO 2NDARY CONTAINMT. TEST/REPAIRS
Violation Citation: Secondary containment testing not completed (passed) for all components &/or repairs to secondary containment components not completed. 25284.1, 25291(a)(2); 2637
Activity: ACTIVE

Permit Number: 103246
Update Date: 11/02/2012
Inspection Date: 01/28/2004
Violation Code: 6HV3266
Violation: DISP. CONT. NOT INSTALLED
Violation Citation: Under dispenser containment not installed. Required by December 31, 2003. 2636(h)
Activity: ACTIVE

Permit Number: 103246
Update Date: 11/02/2012
Inspection Date: 07/13/2007
Violation Code: 6HV0201
Violation: WASTE CONTAINER NOT CLOSED
Violation Citation: Hazardous waste containers are not kept closed while in storage. CCR 66265.173(a)
Activity: ACTIVE

Permit Number: 103246
Update Date: 11/02/2012
Inspection Date: 07/13/2007
Violation Code: 6HV0202
Violation: WASTE CONTAINER W/O LABELS
Violation Citation: Hazardous waste containers &/or tanks are missing labels, accumulation date and/or are improperly labeled. CCR 66262.34(a)(2); 66262.34(a)(3) & 66262.34(f)
Activity: ACTIVE

Permit Number: 103246
Update Date: 11/02/2012
Inspection Date: 07/13/2007
Violation Code: 6HV0402
Violation: TRAINING PROGRAM NOT ADEQUATE
Violation Citation: Personnel training is not adequate to ensure compliance with hazardous waste regulations. CCR 66265.16(a)&(b)
Activity: ACTIVE

Permit Number: 103246
Update Date: 11/02/2012

Map ID
Direction
Distance
Elevation

MAP FINDINGS

Site

Database(s)

EDR ID Number
EPA ID Number

CITY OF LA MESA, PUBLIC WORKS (Continued)

S101301721

Inspection Date: 07/13/2007
Violation Code: 6HV0149
Violation: NO RECEIPTS (3 YRS) FOR OIL/FUEL FILTERS
Violation Citation: Failed to keep disposal receipts (3 years) for drained used oil filters and/or drained fuel filters. 25250.22 and 66266.130(c)(5)
Activity: ACTIVE

Permit Number: 103246
Update Date: 11/02/2012
Inspection Date: 07/13/2007
Violation Code: 6HV0301
Violation: HAZWASTE:UNAUTHORIZED DISPOSAL
Violation Citation: Disposal or causing the disposal of hazardous waste to an unauthorized point (ground, storm drain, sewer system, trash, or air). HSC 25189.5(a) or 25189(d)
Activity: ACTIVE

Permit Number: 103246
Update Date: 11/02/2012
Inspection Date: 07/13/2007
Violation Code: 6HV0216
Violation: HAZMATS WITHOUT PROPER LABELS
Violation Citation: Hazardous materials have not been adequately labeled within 10 days & are now declared hazardous waste. HSC 25124(b)(3)(A) & 66262.34(f)
Activity: ACTIVE

Permit Number: 103246
Update Date: 11/02/2012
Inspection Date: 06/24/2005
Violation Code: 6HV1601
Violation: HAZWASTE TANKS W/O P.E. ASSESSMENT
Violation Citation: Failed to obtain a P.E. assessment for hazardous waste tank system. 66265.191(a) or 66265.192(a)
Activity: ACTIVE

Permit Number: 103246
Update Date: 11/02/2012
Inspection Date: 06/24/2005
Violation Code: 6HV1605
Violation: NO DAILY TANK INSPECTION/LOG
Violation Citation: Failed to inspect and/or document daily HW tank system inspections. 66265.195 (c)
Activity: ACTIVE

Permit Number: 103246
Update Date: 11/02/2012
Inspection Date: 06/24/2005
Violation Code: 6HV3102
Violation: OPER. PERMIT NOT CURRENT/ONSITE
Violation Citation: Current Operating Permit not available at facility. 25284(a), 25286(a); 2712(i); 68.1003
Activity: ACTIVE

Permit Number: 103246
Update Date: 11/02/2012
Inspection Date: 06/24/2005
Violation Code: 6HV3114

Map ID
Direction
Distance
Elevation

MAP FINDINGS

Site

Database(s)

EDR ID Number
EPA ID Number

CITY OF LA MESA, PUBLIC WORKS (Continued)

S101301721

Violation: 2NDRY CONT TEST NOT DONE/SENT TO CUPA
Violation Citation: Secondary containment testing not done at 6/36 months and/or not sent to CUPA within 30 days. 25284.1; 2637(a)&(e)
Activity: ACTIVE

Permit Number: 103246
Update Date: 11/02/2012
Inspection Date: 07/26/2012
Violation Code: 6HV3162
Violation: CONTRACTOR/TECH NOT TRAINED/CERTIFIED
Violation Citation: Contractor &/or technician not trained & certified as required. 25284.1(a)(5)(D); 2715
Activity: ACTIVE

Permit Number: 103246
Update Date: 11/02/2012
Inspection Date: 07/26/2012
Violation Code: 6HV3192
Violation: NO D.O INSPECTION/INCOMPL;NO REPORTS
Violation Citation: Designated Operator monthly inspection not conducted or incomplete; or DO inspection reports not onsite 2715 (c)(d)(e)
Activity: ACTIVE

Permit Number: 103246
Update Date: 11/02/2012
Inspection Date: 07/26/2012
Violation Code: 6HV3252
Violation: AUDIO&VISUAL ALARMS NOT WORKING OK
Violation Citation: All audible and/or visual alarms not functioning properly. 2632(c)(2)(B), 2636(f)(1)
Activity: ACTIVE

Permit Number: 103246
Update Date: 11/02/2012
Inspection Date: 07/26/2012
Violation Code: 6HV0234
Violation: FACILITY NOT OPERATED TO MINIM. RELEASE
Violation Citation: Did not maintain &/or operate facility to prevent release or fire. CFR 265.31
Activity: ACTIVE

Permit Number: 103246
Update Date: 11/02/2012
Inspection Date: 07/30/2010
Violation Code: 6HV3263
Violation: MONITOR SYSTEM NOT ALL FUNCTIONAL
Violation Citation: Monitoring system components &/or devices are not all functional. 2630, 2641(j), 2632
Activity: ACTIVE

Permit Number: 103246
Update Date: 11/02/2012
Inspection Date: 07/30/2010
Violation Code: 6HV0224
Violation: MISMANAGED EMPTY CONTAINERS >5GALS.
Violation Citation: Failed to mark date on empty container larger than 5 gallons and/or manage it within one year. 66261.7(e) & (f).

Map ID
Direction
Distance
Elevation

MAP FINDINGS

Site

Database(s)

EDR ID Number
EPA ID Number

CITY OF LA MESA, PUBLIC WORKS (Continued)

S101301721

Activity: ACTIVE

Permit Number: 103246
Update Date: 11/02/2012
Inspection Date: 07/30/2010
Violation Code: 6HV0227
Violation: HAZWASTE TANK/CONTAINER W/O LABEL/DATE
Violation Citation: Failed to properly label/date hazardous waste container &/or tank.
66262.34(f)
Activity: ACTIVE

UST:

UST Name: UNDERGROUND TANK 103246 T001
Last Update: 2012-11-02 14:17:38
Permit Number: 103246
Tank Type: UNKNOWN
Additional Id: 320062
Capacity Gallons: 1000
UST Contents: Not reported
Other Content Info: WASTE OIL
Reg Status: REMOVED
Remove Close Date: 1986-11-08 00:00:00
Year Installed: Not reported
Pipe Type: Not reported
Delivery System: Not reported
Monitor Code: 90
UST Monitor Method: NO MONITORING ALTERNATIVE SELECTED. VERIFY AND ENTER MONITORING ALTERNATIVE DURING INSPECTION.

UST Name: UNDERGROUND TANK 103246 T002
Last Update: 2012-11-02 14:17:38
Permit Number: 103246
Tank Type: SINGLE WALL
Additional Id: 320064R
Capacity Gallons: 10000
UST Contents: LEADED
Other Content Info: LEADED
Reg Status: REMOVED
Remove Close Date: 1992-09-18 00:00:00
Year Installed: 1975-01-01 00:00:00
Pipe Type: Not reported
Delivery System: Not reported
Monitor Code: 05
UST Monitor Method: SW TANK DW PIPE W/ POS SHUTOFF-ALARM ON LLD W/ SIRS:SIR ANALY MONTHLY, TANK TEST BIENNIALY, PIPE TEST ANN 0.1 G/HR OR MO 0.2 G/HR

UST Name: UNDERGROUND TANK 103246 T003
Last Update: 2012-11-02 14:17:38
Permit Number: 103246
Tank Type: SINGLE WALL
Additional Id: 320064D
Capacity Gallons: 10000
UST Contents: DIESEL
Other Content Info: DIESEL
Reg Status: REMOVED
Remove Close Date: 1992-09-18 00:00:00
Year Installed: 1975-01-01 00:00:00

Map ID
Direction
Distance
Elevation

MAP FINDINGS

Site

Database(s)

EDR ID Number
EPA ID Number

CITY OF LA MESA, PUBLIC WORKS (Continued)

S101301721

Pipe Type: Not reported
Delivery System: Not reported
Monitor Code: 05
UST Monitor Method: SW TANK DW PIPE W/ POS SHUTOFF-ALARM ON LLD W/ SIRS:SIR ANALY
MONTHLY, TANK TEST BIENNIALY, PIPE TEST ANN 0.1 G/HR OR MO 0.2 G/HR

UST Name: UNDERGROUND TANK 103246 T004
Last Update: 2012-11-02 14:17:38
Permit Number: 103246
Tank Type: SINGLE WALL
Additional Id: 320064U
Capacity Gallons: 10000
UST Contents: REGULAR UNLEADED
Other Content Info: REGULAR UNLEADED
Reg Status: REMOVED
Remove Close Date: 1992-09-18 00:00:00
Year Installed: 1975-01-01 00:00:00
Pipe Type: Not reported
Delivery System: Not reported
Monitor Code: 05
UST Monitor Method: SW TANK DW PIPE W/ POS SHUTOFF-ALARM ON LLD W/ SIRS:SIR ANALY
MONTHLY, TANK TEST BIENNIALY, PIPE TEST ANN 0.1 G/HR OR MO 0.2 G/HR

UST Name: UNDERGROUND TANK 103246 T005
Last Update: 2012-11-02 14:17:38
Permit Number: 103246
Tank Type: DOUBLE WALL
Additional Id: RT2689
Capacity Gallons: 12000
UST Contents: REGULAR UNLEADED
Other Content Info: REGULAR UNLEADED
Reg Status: ACTIVE
Remove Close Date: Not reported
Year Installed: 1992-01-01 00:00:00
Pipe Type: DOUBLE WALL
Delivery System: PRESSURE
Monitor Code: 31A
UST Monitor Method: DW TANK, DW PRESSURIZED PIPE W/ DRY TANK ANNULAR; POSITIVE SHUT-OFF &
FAILSAFE, 3.0 LLD; UDC W/ POSITIVE SHUT-OFF

UST Name: UNDERGROUND TANK 103246 T006
Last Update: 2012-11-02 14:17:38
Permit Number: 103246
Tank Type: DOUBLE WALL
Additional Id: RT2689
Capacity Gallons: 12000
UST Contents: DIESEL
Other Content Info: DIESEL
Reg Status: ACTIVE
Remove Close Date: Not reported
Year Installed: 1992-01-01 00:00:00
Pipe Type: DOUBLE WALL
Delivery System: PRESSURE
Monitor Code: 31A
UST Monitor Method: DW TANK, DW PRESSURIZED PIPE W/ DRY TANK ANNULAR; POSITIVE SHUT-OFF &
FAILSAFE, 3.0 LLD; UDC W/ POSITIVE SHUT-OFF

Map ID
Direction
Distance
Elevation

MAP FINDINGS

Site

Database(s)

EDR ID Number
EPA ID Number

CITY OF LA MESA, PUBLIC WORKS (Continued)

S101301721

Name: CITY OF LA MESA PUBLIC WORKS YARD
Address: 8152 COMMERCIAL ST
City,State,Zip: LA MESA, CA 91942
Permit Number: Not reported
Business Type: Not reported
EPA Id Number: CAD981429202
APN: Not reported
Last HMMI Inspection: Not reported
Facility Telephone: 619-667-1450
Permit Status: Permit Renewed
Permit Expiration: Not reported
Date Last Updated: 07/14/2018
Facility Owner: Not reported
Facility Mailing Address: 8152 Commercial St, La Mesa, CA 91942-2926
Facility Mailing City: Not reported
Facility Mailing State: Not reported
Facility Mailing Zip: Not reported
UST Owner: Y
Handle Regulated Hazmat: Not reported
Own Or Operate UST: Not reported
Subject To APSA: Not reported
Generate Haz Waste: Y
Treat Haz Waste: N
Generate Medical Waste: Not reported

Inspection Violation:

Record ID: DEH2002-HUPFP-103246
Permit Status: Permit Renewed
Active Permit: Y
Facility Id Number: 37-000-103246
Program Element: Underground Storage Tank
Inspection Type: Routine
Inspection Number: 5452629
Return To Compliance Date: 2016-07-06T00:00:00.000
Nov: No
Violation Classification: Not reported
Underground Storage Tank Id: 17169
Container/Tank Id: Not reported
Last Update: 2019-03-12T00:00:00.000
Inspection Date: 2016-07-06T12:41:00.000
Violation Code: 2060015 (RD) Failure of sensor to be located in the proper position/location. 23 CCR 2630(d), 2641(a)

Record ID: DEH2002-HUPFP-103246
Permit Status: Permit Renewed
Active Permit: Y
Facility Id Number: 37-000-103246
Program Element: Hazardous Waste Generator
Inspection Type: Routine
Inspection Number: 5452629
Return To Compliance Date: 2016-07-26T00:00:00.000
Nov: No
Violation Classification: Minor
Underground Storage Tank Id: Not reported
Container/Tank Id: Not reported
Last Update: 2019-03-12T00:00:00.000
Inspection Date: 2016-07-06T12:41:00.000
Violation Code: HMD0224 Failed to mark date on empty container larger than 5 gallons

Map ID
Direction
Distance
Elevation

MAP FINDINGS

Site

Database(s)

EDR ID Number
EPA ID Number

CITY OF LA MESA, PUBLIC WORKS (Continued)

S101301721

and/or manage it within one year. 22 CCR 66261.7(e),(f)

UST DTL:

Record ID: DEH2002-HUPFP-103246
Permit Status: Permit Renewed
Active Permit: Y
Facility Id Number: 37-000-103246
Facility Type (Ust Facility): Motor Vehicle Fueling
Tank Owner Name: City of La Mesa Public Works Department
Tankid: 17170
Tank Status: Active
Date Ust Permanently Closed: Not reported
Tank Use: Motor Vehicle Fueling
Piping System Type: Pressure
Last Updated: 2019-03-12T03:30:51.000
Tank Capacityin Gallons: 12000
Tank Contents: Diesel
Type Of Tank: Double Wall

Record ID: DEH2002-HUPFP-103246
Permit Status: Permit Renewed
Active Permit: Y
Facility Id Number: 37-000-103246
Facility Type (Ust Facility): Motor Vehicle Fueling
Tank Owner Name: City of La Mesa Public Works Department
Tankid: 17169
Tank Status: Active
Date Ust Permanently Closed: Not reported
Tank Use: Motor Vehicle Fueling
Piping System Type: Pressure
Last Updated: 2019-03-12T03:30:51.000
Tank Capacityin Gallons: 12000
Tank Contents: Regular Unleaded
Type Of Tank: Double Wall

Waste and Materials:

Record ID: DEH2002-HUPFP-103246
Permit Status: Permit Renewed
Active Permit: Y
Child Record Id: DEH2016-HCHEM-0107590
Trade Secret: N
Hazardous Material Type: Pure
Last Updated: 2016-07-08T03:26:27.000
Chemical Name: Regular Unleaded Gasoline UST
Common Name: Gasoline - UST (87 Octane)
Case Number: 8006-61-9

Record ID: DEH2002-HUPFP-103246
Permit Status: Permit Renewed
Active Permit: Y
Child Record Id: DEH2016-HCHEM-0107591
Trade Secret: N
Hazardous Material Type: Mixture
Last Updated: 2016-07-08T03:26:27.000
Chemical Name: Latex Paint
Common Name: Traffic Paint

Map ID
Direction
Distance
Elevation

MAP FINDINGS

Site

Database(s)

EDR ID Number
EPA ID Number

CITY OF LA MESA, PUBLIC WORKS (Continued)

S101301721

Case Number: Mixture

Record ID: DEH2002-HUPFP-103246
Permit Status: Permit Renewed
Active Permit: Y
Child Record Id: DEH2016-HCHEM-0107592
Trade Secret: N
Hazardous Material Type: Pure
Last Updated: 2016-07-08T03:26:27.000
Chemical Name: Ethylene Glycol
Common Name: Antifreeze
Case Number: 107-21-1

Record ID: DEH2002-HUPFP-103246
Permit Status: Permit Renewed
Active Permit: Y
Child Record Id: DEH2016-HCHEM-0107593
Trade Secret: N
Hazardous Material Type: Pure
Last Updated: 2016-07-08T03:26:27.000
Chemical Name: Herbicide - Glyphosate
Common Name: Round Up
Case Number: 1071-83-6

Record ID: DEH2002-HUPFP-103246
Permit Status: Permit Renewed
Active Permit: Y
Child Record Id: DEH2016-HCHEM-0107594
Trade Secret: N
Hazardous Material Type: Mixture
Last Updated: 2016-07-08T03:26:27.000
Chemical Name: ZEP Asphalt Release FA
Common Name: Asphalt Release Agent
Case Number: 61790-12-3

Record ID: DEH2002-HUPFP-103246
Permit Status: Permit Renewed
Active Permit: Y
Child Record Id: DEH2016-HCHEM-0107595
Trade Secret: N
Hazardous Material Type: Pure
Last Updated: 2016-07-08T03:26:27.000
Chemical Name: Liquefied Propane Gas (lpg)
Common Name: Propane
Case Number: 68476-85-7

Record ID: DEH2002-HUPFP-103246
Permit Status: Permit Renewed
Active Permit: Y
Child Record Id: DEH2016-HCHEM-0107596
Trade Secret: N
Hazardous Material Type: Pure
Last Updated: 2016-07-08T03:26:27.000
Chemical Name: Ultra Low Sulfur Diesel Fuel
Common Name: Diesel Fuel - UST
Case Number: 68476-34-6

Map ID
Direction
Distance
Elevation

MAP FINDINGS

Site

Database(s)

EDR ID Number
EPA ID Number

CITY OF LA MESA, PUBLIC WORKS (Continued)

S101301721

Record ID: DEH2002-HUPFP-103246
Permit Status: Permit Renewed
Active Permit: Y
Child Record Id: DEH2016-HCHEM-0107597
Trade Secret: N
Hazardous Material Type: Pure
Last Updated: 2016-07-08T03:26:27.000
Chemical Name: Lubricating Oils
Common Name: Lubricating Oils
Case Number: 8002-05-9

Record ID: DEH2002-HUPFP-103246
Permit Status: Permit Renewed
Active Permit: Y
Child Record Id: DEH2016-HCHEM-0107598
Trade Secret: N
Hazardous Material Type: Pure
Last Updated: 2016-07-08T03:26:27.000
Chemical Name: Acetylene Gas
Common Name: Acetylene Gas
Case Number: 74-86-2

Record ID: DEH2002-HUPFP-103246
Permit Status: Permit Renewed
Active Permit: Y
Child Record Id: DEH2016-HCHEM-0107599
Trade Secret: N
Hazardous Material Type: Pure
Last Updated: 2016-07-08T03:26:27.000
Chemical Name: Oxygen Gas
Common Name: Oxygen Gas
Case Number: 7782-44-7

Record ID: DEH2002-HUPFP-103246
Permit Status: Permit Renewed
Active Permit: Y
Child Record Id: DEH2016-HCHEM-0107600
Trade Secret: N
Hazardous Material Type: Mixture
Last Updated: 2016-07-08T03:26:27.000
Chemical Name: Fertilizer, All Purpose
Common Name: Fertilizer, All Purpose
Case Number: None

Record ID: DEH2002-HUPFP-103246
Permit Status: Permit Renewed
Active Permit: Y
Child Record Id: DEH2016-HCHEM-0107601
Trade Secret: N
Hazardous Material Type: Pure
Last Updated: 2016-07-08T03:26:27.000
Chemical Name: Ultra Low Sulfur Diesel Fuel
Common Name: Diesel Fuel - AST
Case Number: 68334-30-5

Record ID: DEH2002-HUPFP-103246
Permit Status: Permit Renewed

Map ID
Direction
Distance
Elevation

MAP FINDINGS

Site

Database(s)

EDR ID Number
EPA ID Number

CITY OF LA MESA, PUBLIC WORKS (Continued)

S101301721

Active Permit:	Y
Child Record Id:	DEH2016-HWAST-0088740
Trade Secret:	N
Hazardous Material Type:	Not reported
Last Updated:	2016-07-08T03:26:27.000
Chemical Name:	Waste 461 Paint Sludge
Common Name:	Waste Paint Sludge
Case Number:	Not reported
Record ID:	DEH2002-HUPFP-103246
Permit Status:	Permit Renewed
Active Permit:	Y
Child Record Id:	DEH2016-HWAST-0088741
Trade Secret:	N
Hazardous Material Type:	Not reported
Last Updated:	2016-07-08T03:26:27.000
Chemical Name:	Gasoline Contaminated Liquids
Common Name:	Sump Water, Spill Bucket Water, SB989 Testing Water (HAZWASTE)
Case Number:	Not reported
Record ID:	DEH2002-HUPFP-103246
Permit Status:	Permit Renewed
Active Permit:	Y
Child Record Id:	DEH2016-HWAST-0088742
Trade Secret:	N
Hazardous Material Type:	Not reported
Last Updated:	2016-07-08T03:26:27.000
Chemical Name:	Used Spill Kit and Used Fuel Filters
Common Name:	Fuel Contaminated Waste Absorbent & Used Fuel Filters (HAZWASTE)
Case Number:	Not reported
Record ID:	DEH2002-HUPFP-103246
Permit Status:	Permit Renewed
Active Permit:	Y
Child Record Id:	DEH2016-HWAST-0088743
Trade Secret:	N
Hazardous Material Type:	Not reported
Last Updated:	2016-07-08T03:26:27.000
Chemical Name:	Waste 343 Unspecified Organic Liquid Mixture
Common Name:	Asphalt Emulsion
Case Number:	Not reported
Record ID:	DEH2002-HUPFP-103246
Permit Status:	Permit Renewed
Active Permit:	Y
Child Record Id:	DEH2016-HWAST-0088744
Trade Secret:	N
Hazardous Material Type:	Not reported
Last Updated:	2016-07-08T03:26:27.000
Chemical Name:	Waste 342 Organic Liquids w/Metals
Common Name:	Waste Antifreeze
Case Number:	Not reported
Record ID:	DEH2002-HUPFP-103246
Permit Status:	Permit Renewed
Active Permit:	Y
Child Record Id:	DEH2016-HWAST-0088745

Map ID
Direction
Distance
Elevation

MAP FINDINGS

Site

Database(s)

EDR ID Number
EPA ID Number

CITY OF LA MESA, PUBLIC WORKS (Continued)

S101301721

Trade Secret: N
Hazardous Material Type: Not reported
Last Updated: 2016-07-08T03:26:27.000
Chemical Name: Waste 135 Unspecified Aqueous Solution
Common Name: Parts Washer Waste Fluid
Case Number: Not reported

Record ID: DEH2002-HUPFP-103246
Permit Status: Permit Renewed
Active Permit: Y
Child Record Id: DEH2016-HWAST-0088746
Trade Secret: N
Hazardous Material Type: Not reported
Last Updated: 2016-07-08T03:26:27.000
Chemical Name: Waste 221 Waste Oil & Mixed Oil
Common Name: Waste Oil
Case Number: Not reported

Record ID: DEH2002-HUPFP-103246
Permit Status: Permit Renewed
Active Permit: Y
Child Record Id: DEH2016-HWAST-0088747
Trade Secret: N
Hazardous Material Type: Not reported
Last Updated: 2016-07-08T03:26:27.000
Chemical Name: Petroleum Waste Solvent
Common Name: Solvent Waste
Case Number: Not reported

Record ID: DEH2002-HUPFP-103246
Permit Status: Permit Renewed
Active Permit: Y
Child Record Id: DEH2017-HCHEM-0143881
Trade Secret: N
Hazardous Material Type: Pure
Last Updated: 2018-03-13T02:32:30.000
Chemical Name: Regular Unleaded Gasoline UST
Common Name: Gasoline - UST (87 Octane)
Case Number: 8006-61-9

Record ID: DEH2002-HUPFP-103246
Permit Status: Permit Renewed
Active Permit: Y
Child Record Id: DEH2017-HCHEM-0143882
Trade Secret: N
Hazardous Material Type: Mixture
Last Updated: 2018-03-13T02:32:30.000
Chemical Name: Latex Paint
Common Name: Traffic Paint
Case Number: Mixture

Record ID: DEH2002-HUPFP-103246
Permit Status: Permit Renewed
Active Permit: Y
Child Record Id: DEH2017-HCHEM-0143890
Trade Secret: N
Hazardous Material Type: Pure

Map ID
Direction
Distance
Elevation

MAP FINDINGS

Site

Database(s)

EDR ID Number
EPA ID Number

CITY OF LA MESA, PUBLIC WORKS (Continued)

S101301721

Last Updated: 2018-03-13T02:32:30.000
Chemical Name: Oxygen Gas
Common Name: Oxygen Gas
Case Number: 7782-44-7

Record ID: DEH2002-HUPFP-103246
Permit Status: Permit Renewed
Active Permit: Y
Child Record Id: DEH2018-HWAST-0163132
Trade Secret: N
Hazardous Material Type: Not reported
Last Updated: 2018-10-26T14:55:19.000
Chemical Name: Aerosol Waste
Common Name: Aerosol Waste
Case Number: Not reported

Record ID: DEH2002-HUPFP-103246
Permit Status: Permit Renewed
Active Permit: Y
Child Record Id: DEH2018-HCHEM-0185796
Trade Secret: N
Hazardous Material Type: Pure
Last Updated: 2018-06-14T01:14:31.000
Chemical Name: Regular Unleaded Gasoline UST
Common Name: Gasoline - UST (87 Octane)
Case Number: 8006-61-9

Record ID: DEH2002-HUPFP-103246
Permit Status: Permit Renewed
Active Permit: Y
Child Record Id: DEH2018-HCHEM-0185797
Trade Secret: N
Hazardous Material Type: Mixture
Last Updated: 2018-06-14T01:14:31.000
Chemical Name: Latex Paint
Common Name: Traffic Paint
Case Number: Mixture

Record ID: DEH2002-HUPFP-103246
Permit Status: Permit Renewed
Active Permit: Y
Child Record Id: DEH2018-HCHEM-0185798
Trade Secret: N
Hazardous Material Type: Pure
Last Updated: 2018-06-14T01:14:31.000
Chemical Name: Ethylene Glycol
Common Name: Antifreeze
Case Number: 107-21-1

Record ID: DEH2002-HUPFP-103246
Permit Status: Permit Renewed
Active Permit: Y
Child Record Id: DEH2017-HCHEM-0143883
Trade Secret: N
Hazardous Material Type: Pure
Last Updated: 2018-03-13T02:32:30.000
Chemical Name: Ethylene Glycol

Map ID
Direction
Distance
Elevation

MAP FINDINGS

Site

Database(s)

EDR ID Number
EPA ID Number

CITY OF LA MESA, PUBLIC WORKS (Continued)

S101301721

Common Name: Antifreeze
Case Number: 107-21-1

Record ID: DEH2002-HUPFP-103246
Permit Status: Permit Renewed
Active Permit: Y
Child Record Id: DEH2017-HCHEM-0143884
Trade Secret: N
Hazardous Material Type: Pure
Last Updated: 2018-03-13T02:32:30.000
Chemical Name: Herbicide - Glyphosate
Common Name: Round Up
Case Number: 1071-83-6

Record ID: DEH2002-HUPFP-103246
Permit Status: Permit Renewed
Active Permit: Y
Child Record Id: DEH2017-HCHEM-0143885
Trade Secret: N
Hazardous Material Type: Mixture
Last Updated: 2018-03-13T02:32:30.000
Chemical Name: ZEP Asphalt Release FA
Common Name: Asphalt Release Agent
Case Number: 61790-12-3

Record ID: DEH2002-HUPFP-103246
Permit Status: Permit Renewed
Active Permit: Y
Child Record Id: DEH2017-HCHEM-0143886
Trade Secret: N
Hazardous Material Type: Pure
Last Updated: 2018-03-13T02:32:30.000
Chemical Name: Liquefied Propane Gas (lpg)
Common Name: Propane
Case Number: 68476-85-7

Record ID: DEH2002-HUPFP-103246
Permit Status: Permit Renewed
Active Permit: Y
Child Record Id: DEH2017-HCHEM-0143887
Trade Secret: N
Hazardous Material Type: Pure
Last Updated: 2018-03-13T02:32:30.000
Chemical Name: Ultra Low Sulfur Diesel Fuel
Common Name: Diesel Fuel - UST
Case Number: 68476-34-6

Record ID: DEH2002-HUPFP-103246
Permit Status: Permit Renewed
Active Permit: Y
Child Record Id: DEH2017-HCHEM-0143889
Trade Secret: N
Hazardous Material Type: Pure
Last Updated: 2018-03-13T02:32:30.000
Chemical Name: Acetylene Gas
Common Name: Acetylene Gas
Case Number: 74-86-2

Map ID
Direction
Distance
Elevation

MAP FINDINGS

Site

Database(s)

EDR ID Number
EPA ID Number

CITY OF LA MESA, PUBLIC WORKS (Continued)

S101301721

Record ID: DEH2002-HUPFP-103246
Permit Status: Permit Renewed
Active Permit: Y
Child Record Id: DEH2017-HCHEM-0143892
Trade Secret: N
Hazardous Material Type: Pure
Last Updated: 2018-03-13T02:32:30.000
Chemical Name: Ultra Low Sulfur Diesel Fuel
Common Name: Diesel Fuel - AST
Case Number: 68334-30-5

Record ID: DEH2002-HUPFP-103246
Permit Status: Permit Renewed
Active Permit: Y
Child Record Id: DEH2017-HWAST-0122619
Trade Secret: N
Hazardous Material Type: Not reported
Last Updated: 2018-03-13T02:32:30.000
Chemical Name: Waste 461 Paint Sludge
Common Name: Waste Paint Sludge
Case Number: Not reported

Record ID: DEH2002-HUPFP-103246
Permit Status: Permit Renewed
Active Permit: Y
Child Record Id: DEH2017-HWAST-0122620
Trade Secret: N
Hazardous Material Type: Not reported
Last Updated: 2018-03-13T02:32:30.000
Chemical Name: Gasoline Contaminated Liquids
Common Name: Sump Water, Spill Bucket Water, SB989 Testing Water (HAZWASTE)
Case Number: Not reported

Record ID: DEH2002-HUPFP-103246
Permit Status: Permit Renewed
Active Permit: Y
Child Record Id: DEH2017-HWAST-0122626
Trade Secret: N
Hazardous Material Type: Not reported
Last Updated: 2018-03-13T02:32:30.000
Chemical Name: Petroleum Waste Solvent
Common Name: Solvent Waste
Case Number: Not reported

Record ID: DEH2002-HUPFP-103246
Permit Status: Permit Renewed
Active Permit: Y
Child Record Id: DEH2017-HWAST-0122627
Trade Secret: N
Hazardous Material Type: Not reported
Last Updated: 2018-03-13T02:32:30.000
Chemical Name: Miscellaneous Hazardous Waste
Common Name: Miscellaneous Hazardous Waste
Case Number: Not reported

Record ID: DEH2002-HUPFP-103246
Permit Status: Permit Renewed

Map ID
Direction
Distance
Elevation

MAP FINDINGS

Site

Database(s)

EDR ID Number
EPA ID Number

CITY OF LA MESA, PUBLIC WORKS (Continued)

S101301721

Active Permit: Y
Child Record Id: DEH2018-HCHEM-0185799
Trade Secret: N
Hazardous Material Type: Pure
Last Updated: 2018-06-14T01:14:31.000
Chemical Name: Herbicide - Glyphosate
Common Name: Round Up
Case Number: 1071-83-6

Record ID: DEH2002-HUPFP-103246
Permit Status: Permit Renewed
Active Permit: Y
Child Record Id: DEH2018-HCHEM-0185800
Trade Secret: N
Hazardous Material Type: Mixture
Last Updated: 2018-06-14T01:14:31.000
Chemical Name: ZEP Asphalt Release FA
Common Name: Asphalt Release Agent
Case Number: 61790-12-3

Record ID: DEH2002-HUPFP-103246
Permit Status: Permit Renewed
Active Permit: Y
Child Record Id: DEH2018-HCHEM-0185801
Trade Secret: N
Hazardous Material Type: Pure
Last Updated: 2018-06-14T01:14:31.000
Chemical Name: Liquefied Propane Gas (lpg)
Common Name: Propane
Case Number: 68476-85-7

Record ID: DEH2002-HUPFP-103246
Permit Status: Permit Renewed
Active Permit: Y
Child Record Id: DEH2018-HCHEM-0185802
Trade Secret: N
Hazardous Material Type: Pure
Last Updated: 2018-06-14T01:14:31.000
Chemical Name: Ultra Low Sulfur Diesel Fuel
Common Name: Diesel Fuel - UST
Case Number: 68476-34-6

Record ID: DEH2002-HUPFP-103246
Permit Status: Permit Renewed
Active Permit: Y
Child Record Id: DEH2018-HCHEM-0185803
Trade Secret: N
Hazardous Material Type: Mixture
Last Updated: 2018-06-14T01:14:31.000
Chemical Name: Lubricating Oils
Common Name: Lubricating Oils
Case Number: 8002-05-9

Record ID: DEH2002-HUPFP-103246
Permit Status: Permit Renewed
Active Permit: Y
Child Record Id: DEH2018-HCHEM-0185804

Map ID
Direction
Distance
Elevation

MAP FINDINGS

Site

Database(s)

EDR ID Number
EPA ID Number

CITY OF LA MESA, PUBLIC WORKS (Continued)

S101301721

Trade Secret: N
Hazardous Material Type: Pure
Last Updated: 2018-06-14T01:14:31.000
Chemical Name: Acetylene Gas
Common Name: Acetylene Gas
Case Number: 74-86-2

Record ID: DEH2002-HUPFP-103246
Permit Status: Permit Renewed
Active Permit: Y
Child Record Id: DEH2018-HCHEM-0185805
Trade Secret: N
Hazardous Material Type: Pure
Last Updated: 2018-06-14T01:14:31.000
Chemical Name: Oxygen Gas
Common Name: Oxygen Gas
Case Number: 7782-44-7

Record ID: DEH2002-HUPFP-103246
Permit Status: Permit Renewed
Active Permit: Y
Child Record Id: DEH2018-HCHEM-0185806
Trade Secret: N
Hazardous Material Type: Mixture
Last Updated: 2018-06-14T01:14:31.000
Chemical Name: Fertilizer, All Purpose
Common Name: Fertilizer, All Purpose
Case Number: None

Record ID: DEH2002-HUPFP-103246
Permit Status: Permit Renewed
Active Permit: Y
Child Record Id: DEH2018-HCHEM-0185807
Trade Secret: N
Hazardous Material Type: Pure
Last Updated: 2018-06-14T01:14:31.000
Chemical Name: Ultra Low Sulfur Diesel Fuel
Common Name: Diesel Fuel - AST
Case Number: 68334-30-5

Record ID: DEH2002-HUPFP-103246
Permit Status: Permit Renewed
Active Permit: Y
Child Record Id: DEH2018-HWAST-0160568
Trade Secret: N
Hazardous Material Type: Not reported
Last Updated: 2018-06-14T01:14:32.000
Chemical Name: Waste 461 Paint Sludge
Common Name: Waste Paint Sludge
Case Number: Not reported

Record ID: DEH2002-HUPFP-103246
Permit Status: Permit Renewed
Active Permit: Y
Child Record Id: DEH2018-HWAST-0160569
Trade Secret: N
Hazardous Material Type: Not reported

Map ID
Direction
Distance
Elevation

MAP FINDINGS

Site

Database(s)

EDR ID Number
EPA ID Number

CITY OF LA MESA, PUBLIC WORKS (Continued)

S101301721

Last Updated:	2018-06-14T01:14:32.000
Chemical Name:	Gasoline Contaminated Liquids
Common Name:	Sump Water, Spill Bucket Water, SB989 Testing Water (HAZWASTE)
Case Number:	Not reported
Record ID:	DEH2002-HUPFP-103246
Permit Status:	Permit Renewed
Active Permit:	Y
Child Record Id:	DEH2018-HWAST-0160570
Trade Secret:	N
Hazardous Material Type:	Not reported
Last Updated:	2018-06-14T01:14:32.000
Chemical Name:	Used Spill Kit and Used Fuel Filters
Common Name:	Fuel Contaminated Waste Absorbent & Used Fuel Filters (HAZWASTE)
Case Number:	Not reported
Record ID:	DEH2002-HUPFP-103246
Permit Status:	Permit Renewed
Active Permit:	Y
Child Record Id:	DEH2018-HWAST-0160571
Trade Secret:	N
Hazardous Material Type:	Not reported
Last Updated:	2018-06-14T01:14:32.000
Chemical Name:	Waste 343 Unspecified Organic Liquid Mixture
Common Name:	Asphalt Emulsion
Case Number:	Not reported
Record ID:	DEH2002-HUPFP-103246
Permit Status:	Permit Renewed
Active Permit:	Y
Child Record Id:	DEH2018-HWAST-0160572
Trade Secret:	N
Hazardous Material Type:	Not reported
Last Updated:	2018-06-14T01:14:32.000
Chemical Name:	Waste 342 Organic Liquids w/Metals
Common Name:	Waste Antifreeze
Case Number:	Not reported
Record ID:	DEH2002-HUPFP-103246
Permit Status:	Permit Renewed
Active Permit:	Y
Child Record Id:	DEH2018-HWAST-0160573
Trade Secret:	N
Hazardous Material Type:	Not reported
Last Updated:	2018-06-14T01:14:32.000
Chemical Name:	Waste 135 Unspecified Aqueous Solution
Common Name:	Parts Washer Waste Fluid
Case Number:	Not reported
Record ID:	DEH2002-HUPFP-103246
Permit Status:	Permit Renewed
Active Permit:	Y
Child Record Id:	DEH2018-HWAST-0160574
Trade Secret:	N
Hazardous Material Type:	Not reported
Last Updated:	2018-06-14T01:14:32.000
Chemical Name:	Waste 221 Waste Oil & Mixed Oil

Map ID
Direction
Distance
Elevation

MAP FINDINGS

Site

Database(s)

EDR ID Number
EPA ID Number

CITY OF LA MESA, PUBLIC WORKS (Continued)

S101301721

Common Name:	Waste Oil
Case Number:	Not reported
Record ID:	DEH2002-HUPFP-103246
Permit Status:	Permit Renewed
Active Permit:	Y
Child Record Id:	DEH2018-HWAST-0160575
Trade Secret:	N
Hazardous Material Type:	Not reported
Last Updated:	2018-06-14T01:14:32.000
Chemical Name:	Aerosol Waste
Common Name:	Aerosol Waste
Case Number:	Not reported
Record ID:	DEH2002-HUPFP-103246
Permit Status:	Permit Renewed
Active Permit:	Y
Child Record Id:	DEH2018-HWAST-0160576
Trade Secret:	N
Hazardous Material Type:	Not reported
Last Updated:	2018-06-14T01:14:32.000
Chemical Name:	Miscellaneous Hazardous Waste
Common Name:	Miscellaneous Hazardous Waste
Case Number:	Not reported
Record ID:	DEH2002-HUPFP-103246
Permit Status:	Permit Renewed
Active Permit:	Y
Child Record Id:	DEH2017-HCHEM-0143888
Trade Secret:	N
Hazardous Material Type:	Pure
Last Updated:	2018-03-13T02:32:30.000
Chemical Name:	Lubricating Oils
Common Name:	Lubricating Oils
Case Number:	8002-05-9
Record ID:	DEH2002-HUPFP-103246
Permit Status:	Permit Renewed
Active Permit:	Y
Child Record Id:	DEH2017-HCHEM-0143891
Trade Secret:	N
Hazardous Material Type:	Mixture
Last Updated:	2018-03-13T02:32:30.000
Chemical Name:	Fertilizer, All Purpose
Common Name:	Fertilizer, All Purpose
Case Number:	None
Record ID:	DEH2002-HUPFP-103246
Permit Status:	Permit Renewed
Active Permit:	Y
Child Record Id:	DEH2019-HCHEM-0205871
Trade Secret:	N
Hazardous Material Type:	Pure
Last Updated:	2019-03-12T03:30:51.000
Chemical Name:	Regular Unleaded Gasoline UST
Common Name:	Gasoline - UST (87 Octane)
Case Number:	8006-61-9

Map ID
Direction
Distance
Elevation

MAP FINDINGS

Site

Database(s)

EDR ID Number
EPA ID Number

CITY OF LA MESA, PUBLIC WORKS (Continued)

S101301721

Record ID: DEH2002-HUPFP-103246
Permit Status: Permit Renewed
Active Permit: Y
Child Record Id: DEH2019-HCHEM-0205872
Trade Secret: N
Hazardous Material Type: Mixture
Last Updated: 2019-03-12T03:30:51.000
Chemical Name: Latex Paint
Common Name: Traffic Paint
Case Number: Mixture

Record ID: DEH2002-HUPFP-103246
Permit Status: Permit Renewed
Active Permit: Y
Child Record Id: DEH2019-HCHEM-0205873
Trade Secret: N
Hazardous Material Type: Pure
Last Updated: 2019-03-12T03:30:51.000
Chemical Name: Ethylene Glycol
Common Name: Antifreeze
Case Number: 107-21-1

Record ID: DEH2002-HUPFP-103246
Permit Status: Permit Renewed
Active Permit: Y
Child Record Id: DEH2019-HCHEM-0205874
Trade Secret: N
Hazardous Material Type: Pure
Last Updated: 2019-03-12T03:30:51.000
Chemical Name: Herbicide - Glyphosate
Common Name: Round Up
Case Number: 1071-83-6

Record ID: DEH2002-HUPFP-103246
Permit Status: Permit Renewed
Active Permit: Y
Child Record Id: DEH2019-HCHEM-0205875
Trade Secret: N
Hazardous Material Type: Mixture
Last Updated: 2019-03-12T03:30:51.000
Chemical Name: ZEP Asphalt Release FA
Common Name: Asphalt Release Agent
Case Number: 61790-12-3

Record ID: DEH2002-HUPFP-103246
Permit Status: Permit Renewed
Active Permit: Y
Child Record Id: DEH2019-HCHEM-0205876
Trade Secret: N
Hazardous Material Type: Pure
Last Updated: 2019-03-12T03:30:51.000
Chemical Name: Liquefied Propane Gas (lpg)
Common Name: Propane
Case Number: 68476-85-7

Record ID: DEH2002-HUPFP-103246
Permit Status: Permit Renewed

Map ID
Direction
Distance
Elevation

MAP FINDINGS

Site

Database(s)

EDR ID Number
EPA ID Number

CITY OF LA MESA, PUBLIC WORKS (Continued)

S101301721

Active Permit: Y
Child Record Id: DEH2019-HCHEM-0205877
Trade Secret: N
Hazardous Material Type: Pure
Last Updated: 2019-03-12T03:30:51.000
Chemical Name: Ultra Low Sulfur Diesel Fuel
Common Name: Diesel Fuel - UST
Case Number: 68476-34-6

Record ID: DEH2002-HUPFP-103246
Permit Status: Permit Renewed
Active Permit: Y
Child Record Id: DEH2019-HCHEM-0205878
Trade Secret: N
Hazardous Material Type: Mixture
Last Updated: 2019-03-12T03:30:51.000
Chemical Name: Lubricating Oils
Common Name: Lubricating Oils
Case Number: 8002-05-9

Record ID: DEH2002-HUPFP-103246
Permit Status: Permit Renewed
Active Permit: Y
Child Record Id: DEH2019-HCHEM-0205879
Trade Secret: N
Hazardous Material Type: Pure
Last Updated: 2019-03-12T03:30:51.000
Chemical Name: Acetylene Gas
Common Name: Acetylene Gas
Case Number: 74-86-2

Record ID: DEH2002-HUPFP-103246
Permit Status: Permit Renewed
Active Permit: Y
Child Record Id: DEH2019-HCHEM-0205880
Trade Secret: N
Hazardous Material Type: Pure
Last Updated: 2019-03-12T03:30:51.000
Chemical Name: Oxygen Gas
Common Name: Oxygen Gas
Case Number: 7782-44-7

Record ID: DEH2002-HUPFP-103246
Permit Status: Permit Renewed
Active Permit: Y
Child Record Id: DEH2019-HCHEM-0205881
Trade Secret: N
Hazardous Material Type: Mixture
Last Updated: 2019-03-12T03:30:51.000
Chemical Name: Fertilizer, All Purpose
Common Name: Fertilizer, All Purpose
Case Number: None

Record ID: DEH2002-HUPFP-103246
Permit Status: Permit Renewed
Active Permit: Y
Child Record Id: DEH2019-HCHEM-0205882

Map ID
Direction
Distance
Elevation

MAP FINDINGS

Site

Database(s)

EDR ID Number
EPA ID Number

CITY OF LA MESA, PUBLIC WORKS (Continued)

S101301721

Trade Secret: N
Hazardous Material Type: Pure
Last Updated: 2019-03-12T03:30:51.000
Chemical Name: Ultra Low Sulfur Diesel Fuel
Common Name: Diesel Fuel - AST
Case Number: 68334-30-5

Record ID: DEH2002-HUPFP-103246
Permit Status: Permit Renewed
Active Permit: Y
Child Record Id: DEH2019-HCHEM-0205883
Trade Secret: N
Hazardous Material Type: Pure
Last Updated: 2019-03-12T03:30:51.000
Chemical Name: Perma Patch
Common Name: Cold Patch
Case Number: Not reported

Record ID: DEH2002-HUPFP-103246
Permit Status: Permit Renewed
Active Permit: Y
Child Record Id: DEH2019-HCHEM-0205884
Trade Secret: N
Hazardous Material Type: Pure
Last Updated: 2019-03-12T03:30:51.000
Chemical Name: Concrete Mix
Common Name: Concrete Mix
Case Number: Not reported

Record ID: DEH2002-HUPFP-103246
Permit Status: Permit Renewed
Active Permit: Y
Child Record Id: DEH2019-HWAST-0177793
Trade Secret: N
Hazardous Material Type: Not reported
Last Updated: 2019-03-12T03:30:51.000
Chemical Name: Waste 461 Paint Sludge
Common Name: Waste Paint Sludge
Case Number: Not reported

Record ID: DEH2002-HUPFP-103246
Permit Status: Permit Renewed
Active Permit: Y
Child Record Id: DEH2019-HWAST-0177794
Trade Secret: N
Hazardous Material Type: Not reported
Last Updated: 2019-03-12T03:30:51.000
Chemical Name: Gasoline Contaminated Liquids
Common Name: Sump Water, Spill Bucket Water, SB989 Testing Water (HAZWASTE)
Case Number: Not reported

Record ID: DEH2002-HUPFP-103246
Permit Status: Permit Renewed
Active Permit: Y
Child Record Id: DEH2019-HWAST-0177795
Trade Secret: N
Hazardous Material Type: Not reported

Map ID
Direction
Distance
Elevation

MAP FINDINGS

Site

Database(s)

EDR ID Number
EPA ID Number

CITY OF LA MESA, PUBLIC WORKS (Continued)

S101301721

Last Updated: 2019-03-12T03:30:51.000
Chemical Name: Used Spill Kit and Used Fuel Filters
Common Name: Fuel Contaminated Waste Absorbent & Used Fuel Filters (HAZWASTE)
Case Number: Not reported

Record ID: DEH2002-HUPFP-103246
Permit Status: Permit Renewed
Active Permit: Y
Child Record Id: DEH2019-HWAST-0177796
Trade Secret: N
Hazardous Material Type: Not reported
Last Updated: 2019-03-12T03:30:51.000
Chemical Name: Waste 343 Unspecified Organic Liquid Mixture
Common Name: Asphalt Emulsion
Case Number: Not reported

Record ID: DEH2002-HUPFP-103246
Permit Status: Permit Renewed
Active Permit: Y
Child Record Id: DEH2019-HWAST-0177797
Trade Secret: N
Hazardous Material Type: Not reported
Last Updated: 2019-03-12T03:30:51.000
Chemical Name: Waste 342 Organic Liquids w/Metals
Common Name: Waste Antifreeze
Case Number: Not reported

Record ID: DEH2002-HUPFP-103246
Permit Status: Permit Renewed
Active Permit: Y
Child Record Id: DEH2019-HWAST-0177798
Trade Secret: N
Hazardous Material Type: Not reported
Last Updated: 2019-03-12T03:30:51.000
Chemical Name: Waste 135 Unspecified Aqueous Solution
Common Name: Parts Washer Waste Fluid
Case Number: Not reported

Record ID: DEH2002-HUPFP-103246
Permit Status: Permit Renewed
Active Permit: Y
Child Record Id: DEH2019-HWAST-0177799
Trade Secret: N
Hazardous Material Type: Not reported
Last Updated: 2019-03-12T03:30:51.000
Chemical Name: Waste 221 Waste Oil & Mixed Oil
Common Name: Waste Oil
Case Number: Not reported

Record ID: DEH2002-HUPFP-103246
Permit Status: Permit Renewed
Active Permit: Y
Child Record Id: DEH2019-HWAST-0177800
Trade Secret: N
Hazardous Material Type: Not reported
Last Updated: 2019-03-12T03:30:51.000
Chemical Name: Aerosol Waste

Map ID
Direction
Distance
Elevation

MAP FINDINGS

Site

Database(s)

EDR ID Number
EPA ID Number

CITY OF LA MESA, PUBLIC WORKS (Continued)

S101301721

Common Name: Aerosol Waste
Case Number: Not reported

Record ID: DEH2002-HUPFP-103246
Permit Status: Permit Renewed
Active Permit: Y
Child Record Id: DEH2019-HWAST-0177801
Trade Secret: N
Hazardous Material Type: Not reported
Last Updated: 2019-03-12T03:30:51.000
Chemical Name: Miscellaneous Hazardous Waste
Common Name: Miscellaneous Hazardous Waste
Case Number: Not reported

Record ID: DEH2002-HUPFP-103246
Permit Status: Permit Renewed
Active Permit: Y
Child Record Id: DEH2018-HCHEM-0188482
Trade Secret: N
Hazardous Material Type: Pure
Last Updated: 2018-10-26T14:55:19.000
Chemical Name: Regular Unleaded Gasoline UST
Common Name: Gasoline - UST (87 Octane)
Case Number: 8006-61-9

Record ID: DEH2002-HUPFP-103246
Permit Status: Permit Renewed
Active Permit: Y
Child Record Id: DEH2018-HCHEM-0188483
Trade Secret: N
Hazardous Material Type: Mixture
Last Updated: 2018-10-26T14:55:19.000
Chemical Name: Latex Paint
Common Name: Traffic Paint
Case Number: Mixture

Record ID: DEH2002-HUPFP-103246
Permit Status: Permit Renewed
Active Permit: Y
Child Record Id: DEH2018-HCHEM-0188484
Trade Secret: N
Hazardous Material Type: Pure
Last Updated: 2018-10-26T14:55:19.000
Chemical Name: Ethylene Glycol
Common Name: Antifreeze
Case Number: 107-21-1

Record ID: DEH2002-HUPFP-103246
Permit Status: Permit Renewed
Active Permit: Y
Child Record Id: DEH2018-HCHEM-0188485
Trade Secret: N
Hazardous Material Type: Pure
Last Updated: 2018-10-26T14:55:19.000
Chemical Name: Herbicide - Glyphosate
Common Name: Round Up
Case Number: 1071-83-6

Map ID
Direction
Distance
Elevation

MAP FINDINGS

Site

Database(s)

EDR ID Number
EPA ID Number

CITY OF LA MESA, PUBLIC WORKS (Continued)

S101301721

Record ID: DEH2002-HUPFP-103246
Permit Status: Permit Renewed
Active Permit: Y
Child Record Id: DEH2018-HCHEM-0188486
Trade Secret: N
Hazardous Material Type: Mixture
Last Updated: 2018-10-26T14:55:19.000
Chemical Name: ZEP Asphalt Release FA
Common Name: Asphalt Release Agent
Case Number: 61790-12-3

Record ID: DEH2002-HUPFP-103246
Permit Status: Permit Renewed
Active Permit: Y
Child Record Id: DEH2018-HCHEM-0188487
Trade Secret: N
Hazardous Material Type: Pure
Last Updated: 2018-10-26T14:55:19.000
Chemical Name: Liquefied Propane Gas (lpg)
Common Name: Propane
Case Number: 68476-85-7

Record ID: DEH2002-HUPFP-103246
Permit Status: Permit Renewed
Active Permit: Y
Child Record Id: DEH2018-HCHEM-0188488
Trade Secret: N
Hazardous Material Type: Pure
Last Updated: 2018-10-26T14:55:19.000
Chemical Name: Ultra Low Sulfur Diesel Fuel
Common Name: Diesel Fuel - UST
Case Number: 68476-34-6

Record ID: DEH2002-HUPFP-103246
Permit Status: Permit Renewed
Active Permit: Y
Child Record Id: DEH2018-HCHEM-0188489
Trade Secret: N
Hazardous Material Type: Mixture
Last Updated: 2018-10-26T14:55:19.000
Chemical Name: Lubricating Oils
Common Name: Lubricating Oils
Case Number: 8002-05-9

Record ID: DEH2002-HUPFP-103246
Permit Status: Permit Renewed
Active Permit: Y
Child Record Id: DEH2018-HCHEM-0188490
Trade Secret: N
Hazardous Material Type: Pure
Last Updated: 2018-10-26T14:55:19.000
Chemical Name: Acetylene Gas
Common Name: Acetylene Gas
Case Number: 74-86-2

Record ID: DEH2002-HUPFP-103246
Permit Status: Permit Renewed

Map ID
Direction
Distance
Elevation

MAP FINDINGS

Site

Database(s)

EDR ID Number
EPA ID Number

CITY OF LA MESA, PUBLIC WORKS (Continued)

S101301721

Active Permit: Y
Child Record Id: DEH2018-HCHEM-0188491
Trade Secret: N
Hazardous Material Type: Pure
Last Updated: 2018-10-26T14:55:19.000
Chemical Name: Oxygen Gas
Common Name: Oxygen Gas
Case Number: 7782-44-7

Record ID: DEH2002-HUPFP-103246
Permit Status: Permit Renewed
Active Permit: Y
Child Record Id: DEH2018-HCHEM-0188492
Trade Secret: N
Hazardous Material Type: Mixture
Last Updated: 2018-10-26T14:55:19.000
Chemical Name: Fertilizer, All Purpose
Common Name: Fertilizer, All Purpose
Case Number: None

Record ID: DEH2002-HUPFP-103246
Permit Status: Permit Renewed
Active Permit: Y
Child Record Id: DEH2018-HCHEM-0188493
Trade Secret: N
Hazardous Material Type: Pure
Last Updated: 2018-10-26T14:55:19.000
Chemical Name: Ultra Low Sulfur Diesel Fuel
Common Name: Diesel Fuel - AST
Case Number: 68334-30-5

Record ID: DEH2002-HUPFP-103246
Permit Status: Permit Renewed
Active Permit: Y
Child Record Id: DEH2018-HCHEM-0188494
Trade Secret: N
Hazardous Material Type: Pure
Last Updated: 2018-10-26T14:55:19.000
Chemical Name: Perma Patch
Common Name: Cold Patch
Case Number: Not reported

Record ID: DEH2002-HUPFP-103246
Permit Status: Permit Renewed
Active Permit: Y
Child Record Id: DEH2018-HCHEM-0188495
Trade Secret: N
Hazardous Material Type: Pure
Last Updated: 2018-10-26T14:55:19.000
Chemical Name: Concrete Mix
Common Name: Concrete Mix
Case Number: Not reported

Record ID: DEH2002-HUPFP-103246
Permit Status: Permit Renewed
Active Permit: Y
Child Record Id: DEH2018-HWAST-0163125

Map ID
Direction
Distance
Elevation

MAP FINDINGS

Site

Database(s)

EDR ID Number
EPA ID Number

CITY OF LA MESA, PUBLIC WORKS (Continued)

S101301721

Trade Secret: N
Hazardous Material Type: Not reported
Last Updated: 2018-10-26T14:55:19.000
Chemical Name: Waste 461 Paint Sludge
Common Name: Waste Paint Sludge
Case Number: Not reported

Record ID: DEH2002-HUPFP-103246
Permit Status: Permit Renewed
Active Permit: Y
Child Record Id: DEH2018-HWAST-0163126
Trade Secret: N
Hazardous Material Type: Not reported
Last Updated: 2018-10-26T14:55:19.000
Chemical Name: Gasoline Contaminated Liquids
Common Name: Sump Water, Spill Bucket Water, SB989 Testing Water (HAZWASTE)
Case Number: Not reported

Record ID: DEH2002-HUPFP-103246
Permit Status: Permit Renewed
Active Permit: Y
Child Record Id: DEH2018-HWAST-0163127
Trade Secret: N
Hazardous Material Type: Not reported
Last Updated: 2018-10-26T14:55:19.000
Chemical Name: Used Spill Kit and Used Fuel Filters
Common Name: Fuel Contaminated Waste Absorbent & Used Fuel Filters (HAZWASTE)
Case Number: Not reported

Record ID: DEH2002-HUPFP-103246
Permit Status: Permit Renewed
Active Permit: Y
Child Record Id: DEH2018-HWAST-0163128
Trade Secret: N
Hazardous Material Type: Not reported
Last Updated: 2018-10-26T14:55:19.000
Chemical Name: Waste 343 Unspecified Organic Liquid Mixture
Common Name: Asphalt Emulsion
Case Number: Not reported

Record ID: DEH2002-HUPFP-103246
Permit Status: Permit Renewed
Active Permit: Y
Child Record Id: DEH2018-HWAST-0163129
Trade Secret: N
Hazardous Material Type: Not reported
Last Updated: 2018-10-26T14:55:19.000
Chemical Name: Waste 342 Organic Liquids w/Metals
Common Name: Waste Antifreeze
Case Number: Not reported

Record ID: DEH2002-HUPFP-103246
Permit Status: Permit Renewed
Active Permit: Y
Child Record Id: DEH2018-HWAST-0163130
Trade Secret: N
Hazardous Material Type: Not reported

Map ID
Direction
Distance
Elevation

MAP FINDINGS

Site

Database(s)

EDR ID Number
EPA ID Number

CITY OF LA MESA, PUBLIC WORKS (Continued)

S101301721

Last Updated: 2018-10-26T14:55:19.000
Chemical Name: Waste 135 Unspecified Aqueous Solution
Common Name: Parts Washer Waste Fluid
Case Number: Not reported

Record ID: DEH2002-HUPFP-103246
Permit Status: Permit Renewed
Active Permit: Y
Child Record Id: DEH2018-HWAST-0163131
Trade Secret: N
Hazardous Material Type: Not reported
Last Updated: 2018-10-26T14:55:19.000
Chemical Name: Waste 221 Waste Oil & Mixed Oil
Common Name: Waste Oil
Case Number: Not reported

Record ID: DEH2002-HUPFP-103246
Permit Status: Permit Renewed
Active Permit: Y
Child Record Id: DEH2018-HWAST-0163133
Trade Secret: N
Hazardous Material Type: Not reported
Last Updated: 2018-10-26T14:55:19.000
Chemical Name: Miscellaneous Hazardous Waste
Common Name: Miscellaneous Hazardous Waste
Case Number: Not reported

Record ID: DEH2002-HUPFP-103246
Permit Status: Permit Renewed
Active Permit: Y
Child Record Id: DEH2017-HWAST-0122621
Trade Secret: N
Hazardous Material Type: Not reported
Last Updated: 2018-03-13T02:32:30.000
Chemical Name: Used Spill Kit and Used Fuel Filters
Common Name: Fuel Contaminated Waste Absorbent & Used Fuel Filters (HAZWASTE)
Case Number: Not reported

Record ID: DEH2002-HUPFP-103246
Permit Status: Permit Renewed
Active Permit: Y
Child Record Id: DEH2017-HWAST-0122622
Trade Secret: N
Hazardous Material Type: Not reported
Last Updated: 2018-03-13T02:32:30.000
Chemical Name: Waste 343 Unspecified Organic Liquid Mixture
Common Name: Asphalt Emulsion
Case Number: Not reported

Record ID: DEH2002-HUPFP-103246
Permit Status: Permit Renewed
Active Permit: Y
Child Record Id: DEH2017-HWAST-0122623
Trade Secret: N
Hazardous Material Type: Not reported
Last Updated: 2018-03-13T02:32:30.000
Chemical Name: Waste 342 Organic Liquids w/Metals

Map ID
Direction
Distance
Elevation

MAP FINDINGS

Site

Database(s)

EDR ID Number
EPA ID Number

CITY OF LA MESA, PUBLIC WORKS (Continued)

S101301721

Common Name: Waste Antifreeze
Case Number: Not reported

Record ID: DEH2002-HUPFP-103246
Permit Status: Permit Renewed
Active Permit: Y
Child Record Id: DEH2017-HWAST-0122624
Trade Secret: N
Hazardous Material Type: Not reported
Last Updated: 2018-03-13T02:32:30.000
Chemical Name: Waste 135 Unspecified Aqueous Solution
Common Name: Parts Washer Waste Fluid
Case Number: Not reported

Record ID: DEH2002-HUPFP-103246
Permit Status: Permit Renewed
Active Permit: Y
Child Record Id: DEH2017-HWAST-0122625
Trade Secret: N
Hazardous Material Type: Not reported
Last Updated: 2018-03-13T02:32:30.000
Chemical Name: Waste 221 Waste Oil & Mixed Oil
Common Name: Waste Oil
Case Number: Not reported

Name: PUBLIC WORKS DEPT, CITY OF LA MESA
Address: 8152 COMMERCIAL ST
City,State,Zip: LA MESA, CA 91942
Permit Number: 103246
Business Type: 6HK24
EPA Id Number: CAD981429202
APN: 470-071-04-00
Last HMMD Inspection: 07/26/2012
Facility Telephone: 619-667-1450
Permit Status: OPEN
Permit Expiration: 03/31/2013
Date Last Updated: 11/02/2012
Facility Owner: CITY OF LA MESA
Facility Mailing Address: 8152 COMMERCIAL ST
Facility Mailing City: LA MESA
Facility Mailing State: CA
Facility Mailing Zip: 91942-2926
UST Owner: CITY OF LA MESA
Handle Regulated Hazmat: Y
Own Or Operate UST: Y
Subject To APSA: Y
Generate Haz Waste: Y
Treat Haz Waste: Not reported
Generate Medical Waste: Not reported

Inventory Active Permits (not SQG Medical):
Permit Number: 103246
Update Date: 11/02/2012
Case Number: 74-86-2
Name: ACETYLENE GAS
Other Information: Not reported
Material Waste: Material

Map ID
Direction
Distance
Elevation

MAP FINDINGS

Site

Database(s)

EDR ID Number
EPA ID Number

CITY OF LA MESA, PUBLIC WORKS (Continued)

S101301721

Hazardous Categories 1:	PRESSURE RELEASE
Hazardous Categories 2:	Not reported
Permit Number:	103246
Update Date:	11/02/2012
Case Number:	Not reported
Name:	ANTIFREEZE
Other Information:	Not reported
Material Waste:	Material
Hazardous Categories 1:	ACUTE
Hazardous Categories 2:	Not reported
Permit Number:	103246
Update Date:	11/02/2012
Case Number:	68476-34-6
Name:	DIESEL -
Other Information:	UNDERGROUND TANK 103246 T006
Material Waste:	Material
Hazardous Categories 1:	FIRE
Hazardous Categories 2:	Not reported
Permit Number:	103246
Update Date:	11/02/2012
Case Number:	Not reported
Name:	FERTILIZER, ALL PURPOSE
Other Information:	Not reported
Material Waste:	Material
Hazardous Categories 1:	CHRONIC
Hazardous Categories 2:	Not reported
Permit Number:	103246
Update Date:	11/02/2012
Case Number:	1071-83-6
Name:	GLYPHOSATE
Other Information:	ROUND UP
Material Waste:	Material
Hazardous Categories 1:	CHRONIC
Hazardous Categories 2:	Not reported
Permit Number:	103246
Update Date:	11/02/2012
Case Number:	MIXTURE
Name:	LATEX PAINT
Other Information:	TRAFFIC PAINT
Material Waste:	Material
Hazardous Categories 1:	CHRONIC
Hazardous Categories 2:	Not reported
Permit Number:	103246
Update Date:	11/02/2012
Case Number:	8002-05-9
Name:	OILS, LUBRICATING
Other Information:	Not reported
Material Waste:	Material
Hazardous Categories 1:	ACUTE
Hazardous Categories 2:	Not reported

Map ID
Direction
Distance
Elevation

MAP FINDINGS

Site

Database(s)

EDR ID Number
EPA ID Number

CITY OF LA MESA, PUBLIC WORKS (Continued)

S101301721

Permit Number: 103246
Update Date: 11/02/2012
Case Number: 7782-44-7
Name: OXYGEN GAS
Other Information: Not reported
Material Waste: Material
Hazardous Categories 1: PRESSURE RELEASE
Hazardous Categories 2: Not reported

Permit Number: 103246
Update Date: 11/02/2012
Case Number: 68476-85-7
Name: PROPANE - TANK
Other Information: Not reported
Material Waste: Material
Hazardous Categories 1: PRESSURE RELEASE
Hazardous Categories 2: Not reported

Permit Number: 103246
Update Date: 11/02/2012
Case Number: 8006-61-9
Name: REGULAR UNLEADED
Other Information: UNDERGROUND TANK 103246 T005
Material Waste: Material
Hazardous Categories 1: FIRE
Hazardous Categories 2: Not reported

Permit Number: 103246
Update Date: 11/02/2012
Case Number: Not reported
Name: WASTE 135 UNSPECIFIED AQUEOUS SOL'N
Other Information: PARTS WASHER
Material Waste: Waste
Hazardous Categories 1: Not reported
Hazardous Categories 2: Not reported

Permit Number: 103246
Update Date: 11/02/2012
Case Number: Not reported
Name: WASTE 221 WASTE OIL & MIXED OIL
Other Information: WASTE OIL
Material Waste: Waste
Hazardous Categories 1: Not reported
Hazardous Categories 2: Not reported

Permit Number: 103246
Update Date: 11/02/2012
Case Number: Not reported
Name: WASTE 331 OFF-SPEC,AGED,SURPLUS ORGANICS
Other Information: GASOLINE/WATER
Material Waste: Waste
Hazardous Categories 1: Not reported
Hazardous Categories 2: Not reported

Permit Number: 103246
Update Date: 11/02/2012
Case Number: Not reported

Map ID
Direction
Distance
Elevation

MAP FINDINGS

Site

Database(s)

EDR ID Number
EPA ID Number

CITY OF LA MESA, PUBLIC WORKS (Continued)

S101301721

Name: WASTE 342 ORGANIC LIQUIDS W/METALS-
Other Information: ANTIFREEZE
Material Waste: Waste
Hazardous Categories 1: Not reported
Hazardous Categories 2: Not reported

Permit Number: 103246
Update Date: 11/02/2012
Case Number: Not reported
Name: WASTE 343 UNSPEC ORGANIC LIQUID MIXTURE
Other Information: ASPHALT EMULSION
Material Waste: Waste
Hazardous Categories 1: Not reported
Hazardous Categories 2: Not reported

Permit Number: 103246
Update Date: 11/02/2012
Case Number: Not reported
Name: WASTE 352 ORGANIC SOLIDS (OTHER)
Other Information: OILY ABSORBENT
Material Waste: Waste
Hazardous Categories 1: Not reported
Hazardous Categories 2: Not reported

Permit Number: 103246
Update Date: 11/02/2012
Case Number: Not reported
Name: WASTE 444 USED BATTERIES
Other Information: EXIDE EXGE.
Material Waste: Waste
Hazardous Categories 1: Not reported
Hazardous Categories 2: Not reported

Permit Number: 103246
Update Date: 11/02/2012
Case Number: Not reported
Name: WASTE 461 PAINT SLUDGE
Other Information: OIL - BASED
Material Waste: Waste
Hazardous Categories 1: Not reported
Hazardous Categories 2: Not reported

Permit Number: 103246
Update Date: 11/02/2012
Case Number: Not reported
Name: WASTE 888 USED OIL FILTERS
Other Information: USED OIL FILTERS & FUEL FILTERS
Material Waste: Waste
Hazardous Categories 1: Not reported
Hazardous Categories 2: Not reported

Permit Number: 103246
Update Date: 11/02/2012
Case Number: 61790-12-3
Name: ZEP ASPHALT RELEASE FA
Other Information: ALPHALT RELEASE AGENT
Material Waste: Material

Map ID
Direction
Distance
Elevation

MAP FINDINGS

Site

Database(s)

EDR ID Number
EPA ID Number

CITY OF LA MESA, PUBLIC WORKS (Continued)

S101301721

Hazardous Categories 1: ACUTE
Hazardous Categories 2: CHRONIC

Violations Active Permits:

Permit Number: 103246
Update Date: 11/02/2012
Inspection Date: 07/27/2011
Violation Code: 6HV1009
Violation: HMBP: INADEQUATE SITE MAP
Violation Citation: Business Plan does not have a site map which provides sufficient or complete information for emergency response agencies. HSC 25509(a)(5) & 25505(a)(2)
Activity: ACTIVE

Permit Number: 103246
Update Date: 11/02/2012
Inspection Date: 07/27/2011
Violation Code: 6HV0149
Violation: NO RECEIPTS (3 YRS) FOR OIL/FUEL FILTERS
Violation Citation: Failed to keep disposal receipts (3 years) for drained used oil filters and/or drained fuel filters. 25250.22 and 66266.130(c)(5)
Activity: ACTIVE

Permit Number: 103246
Update Date: 11/02/2012
Inspection Date: 07/27/2011
Violation Code: 6HV0225
Violation: ACCUMULATED HW>180 OR >270 DAYS
Violation Citation: Accumulated waste too long (>180 or 270 days). 66262.34(d), CFR 262.34(e)&(f), &/or 25201(a) [>90 days for AHW waste]
Activity: ACTIVE

Permit Number: 103246
Update Date: 11/02/2012
Inspection Date: 07/27/2011
Violation Code: 6HV0227
Violation: HAZWASTE TANK/CONTAINER W/O LABEL/DATE
Violation Citation: Failed to properly label/date hazardous waste container &/or tank. 66262.34(f)
Activity: ACTIVE

Permit Number: 103246
Update Date: 11/02/2012
Inspection Date: 07/27/2011
Violation Code: 6HV3105
Violation: NO CURRENT FINANCIAL RESPONSIBILITY
Violation Citation: Current evidence of financial responsibility not available. 25292.2(a), 25299.33; 2809
Activity: ACTIVE

Permit Number: 103246
Update Date: 11/02/2012
Inspection Date: 07/24/2008
Violation Code: 6HV0227
Violation: HAZWASTE TANK/CONTAINER W/O LABEL/DATE
Violation Citation: Failed to properly label/date hazardous waste container &/or tank. 66262.34(f)

Map ID
Direction
Distance
Elevation

MAP FINDINGS

Site

Database(s)

EDR ID Number
EPA ID Number

CITY OF LA MESA, PUBLIC WORKS (Continued)

S101301721

Activity: ACTIVE

Permit Number: 103246
Update Date: 11/02/2012
Inspection Date: 07/24/2008
Violation Code: 6HV0228
Violation: CONTAINER NOT KEPT CLOSED
Violation Citation: Failed to keep container closed. CFR 265.173
Activity: ACTIVE

Permit Number: 103246
Update Date: 11/02/2012
Inspection Date: 05/08/2003
Violation Code: 6HV1605
Violation: NO DAILY TANK INSPECTION/LOG
Violation Citation: Failed to inspect and/or document daily HW tank system inspections.
66265.195 (c)
Activity: ACTIVE

Permit Number: 103246
Update Date: 11/02/2012
Inspection Date: 05/08/2003
Violation Code: 6HV1002
Violation: HMBP NOT ESTABLISHED/IMPLEMENTED.
Violation Citation: Hazardous materials handler has not established/implemented a business
plan. HSC 25503.5(a)
Activity: ACTIVE

Permit Number: 103246
Update Date: 11/02/2012
Inspection Date: 05/08/2003
Violation Code: 6HV3109
Violation: NO SCALED PLOT PLAN AVAIL/TO HMD
Violation Citation: Scaled Plot plan showing tank, piping & equipment location not
available/complete/submitted to HMD. 2711(a)(8), 2632(d)(1) (C)
Activity: ACTIVE

Permit Number: 103246
Update Date: 11/02/2012
Inspection Date: 05/08/2003
Violation Code: 6HV3256
Violation: NO FUNCTIONAL DRAIN BOX/BACKUP
Violation Citation: Fill box drain not functional and backup system is not available.
2635(b)(1)(C)
Activity: ACTIVE

Permit Number: 103246
Update Date: 11/02/2012
Inspection Date: 05/08/2003
Violation Code: 6HV3257
Violation: 2NDRY CONTAINMENT NOT LIQUID FREE
Violation Citation: Secondary containment system components not liquid free. 2631(d)(4)
Activity: ACTIVE

Permit Number: 103246
Update Date: 11/02/2012
Inspection Date: 05/24/2004

Map ID
Direction
Distance
Elevation

MAP FINDINGS

Site

Database(s)

EDR ID Number
EPA ID Number

CITY OF LA MESA, PUBLIC WORKS (Continued)

S101301721

Violation Code: 6HV0133
Violation: MANIFEST COPY NOT SENT TO DTSC
Violation Citation: Generator of hazardous waste has not sent the appropriate copy of the manifest to DTSC/Cal-EPA. CCR 66262.23(a)(4)
Activity: ACTIVE

Permit Number: 103246
Update Date: 11/02/2012
Inspection Date: 01/28/2004
Violation Code: 6HV3115
Violation: NO 2NDARY CONTAINMT. TEST/REPAIRS
Violation Citation: Secondary containment testing not completed (passed) for all components &/or repairs to secondary containment components not completed. 25284.1, 25291(a)(2); 2637
Activity: ACTIVE

Permit Number: 103246
Update Date: 11/02/2012
Inspection Date: 01/28/2004
Violation Code: 6HV3266
Violation: DISP. CONT. NOT INSTALLED
Violation Citation: Under dispenser containment not installed. Required by December 31, 2003. 2636(h)
Activity: ACTIVE

Permit Number: 103246
Update Date: 11/02/2012
Inspection Date: 07/13/2007
Violation Code: 6HV0201
Violation: WASTE CONTAINER NOT CLOSED
Violation Citation: Hazardous waste containers are not kept closed while in storage. CCR 66265.173(a)
Activity: ACTIVE

Permit Number: 103246
Update Date: 11/02/2012
Inspection Date: 07/13/2007
Violation Code: 6HV0202
Violation: WASTE CONTAINER W/O LABELS
Violation Citation: Hazardous waste containers &/or tanks are missing labels, accumulation date and/or are improperly labeled. CCR 66262.34(a)(2); 66262.34(a)(3) & 66262.34(f)
Activity: ACTIVE

Permit Number: 103246
Update Date: 11/02/2012
Inspection Date: 07/13/2007
Violation Code: 6HV0402
Violation: TRAINING PROGRAM NOT ADEQUATE
Violation Citation: Personnel training is not adequate to ensure compliance with hazardous waste regulations. CCR 66265.16(a)&(b)
Activity: ACTIVE

Permit Number: 103246
Update Date: 11/02/2012
Inspection Date: 07/13/2007
Violation Code: 6HV0149

Map ID
Direction
Distance
Elevation

MAP FINDINGS

Site

Database(s)

EDR ID Number
EPA ID Number

CITY OF LA MESA, PUBLIC WORKS (Continued)

S101301721

Violation: NO RECEIPTS (3 YRS) FOR OIL/FUEL FILTERS
Violation Citation: Failed to keep disposal receipts (3 years) for drained used oil filters and/or drained fuel filters. 25250.22 and 66266.130(c)(5)
Activity: ACTIVE

Permit Number: 103246
Update Date: 11/02/2012
Inspection Date: 07/13/2007
Violation Code: 6HV0301
Violation: HAZWASTE:UNAUTHORIZED DISPOSAL
Violation Citation: Disposal or causing the disposal of hazardous waste to an unauthorized point (ground, storm drain, sewer system, trash, or air). HSC 25189.5(a) or 25189(d)
Activity: ACTIVE

Permit Number: 103246
Update Date: 11/02/2012
Inspection Date: 07/13/2007
Violation Code: 6HV0216
Violation: HAZMATS WITHOUT PROPER LABELS
Violation Citation: Hazardous materials have not been adequately labeled within 10 days & are now declared hazardous waste. HSC 25124(b)(3)(A) & 66262.34(f)
Activity: ACTIVE

Permit Number: 103246
Update Date: 11/02/2012
Inspection Date: 06/24/2005
Violation Code: 6HV1601
Violation: HAZWASTE TANKS W/O P.E. ASSESSMENT
Violation Citation: Failed to obtain a P.E. assessment for hazardous waste tank system. 66265.191(a) or 66265.192(a)
Activity: ACTIVE

Permit Number: 103246
Update Date: 11/02/2012
Inspection Date: 06/24/2005
Violation Code: 6HV1605
Violation: NO DAILY TANK INSPECTION/LOG
Violation Citation: Failed to inspect and/or document daily HW tank system inspections. 66265.195 (c)
Activity: ACTIVE

Permit Number: 103246
Update Date: 11/02/2012
Inspection Date: 06/24/2005
Violation Code: 6HV3102
Violation: OPER. PERMIT NOT CURRENT/ONSITE
Violation Citation: Current Operating Permit not available at facility. 25284(a), 25286(a); 2712(i); 68.1003
Activity: ACTIVE

Permit Number: 103246
Update Date: 11/02/2012
Inspection Date: 06/24/2005
Violation Code: 6HV3114
Violation: 2NDRY CONT TEST NOT DONE/SENT TO CUPA
Violation Citation: Secondary containment testing not done at 6/36 months and/or not sent

Map ID
Direction
Distance
Elevation

MAP FINDINGS

Site

Database(s)

EDR ID Number
EPA ID Number

CITY OF LA MESA, PUBLIC WORKS (Continued)

S101301721

Activity: to CUPA within 30 days. 25284.1; 2637(a)&(e)
ACTIVE

Permit Number: 103246
Update Date: 11/02/2012
Inspection Date: 07/26/2012
Violation Code: 6HV3162
Violation: CONTRACTOR/TECH NOT TRAINED/CERTIFIED
Violation Citation: Contractor &/or technician not trained & certified as required.
25284.1(a)(5)(D); 2715

Activity: ACTIVE

Permit Number: 103246
Update Date: 11/02/2012
Inspection Date: 07/26/2012
Violation Code: 6HV3192
Violation: NO D.O INSPECTION/INCOMPL;NO REPORTS
Violation Citation: Designated Operator monthly inspection not conducted or incomplete; or
DO inspection reports not onsite 2715 (c)(d)(e)

Activity: ACTIVE

Permit Number: 103246
Update Date: 11/02/2012
Inspection Date: 07/26/2012
Violation Code: 6HV3252
Violation: AUDIO&VISUAL ALARMS NOT WORKING OK
Violation Citation: All audible and/or visual alarms not functioning properly.
2632(c)(2)(B), 2636(f)(1)

Activity: ACTIVE

Permit Number: 103246
Update Date: 11/02/2012
Inspection Date: 07/26/2012
Violation Code: 6HV0234
Violation: FACILITY NOT OPERATED TO MINIM. RELEASE
Violation Citation: Did not maintain &/or operate facility to prevent release or fire. CFR
265.31

Activity: ACTIVE

Permit Number: 103246
Update Date: 11/02/2012
Inspection Date: 07/30/2010
Violation Code: 6HV3263
Violation: MONITOR SYSTEM NOT ALL FUNCTIONAL
Violation Citation: Monitoring system components &/or devices are not all functional.
2630, 2641(j), 2632

Activity: ACTIVE

Permit Number: 103246
Update Date: 11/02/2012
Inspection Date: 07/30/2010
Violation Code: 6HV0224
Violation: MISMANAGED EMPTY CONTAINERS >5GALS.
Violation Citation: Failed to mark date on empty container larger than 5 gallons and/or
manage it within one year. 66261.7(e) & (f).

Activity: ACTIVE

Map ID
Direction
Distance
Elevation

MAP FINDINGS

Site

Database(s)

EDR ID Number
EPA ID Number

CITY OF LA MESA, PUBLIC WORKS (Continued)

S101301721

Permit Number: 103246
Update Date: 11/02/2012
Inspection Date: 07/30/2010
Violation Code: 6HV0227
Violation: HAZWASTE TANK/CONTAINER W/O LABEL/DATE
Violation Citation: Failed to properly label/date hazardous waste container &/or tank.
66262.34(f)
Activity: ACTIVE

UST:

UST Name: UNDERGROUND TANK 103246 T001
Last Update: 2012-11-02 14:17:38
Permit Number: 103246
Tank Type: UNKNOWN
Additional Id: 320062
Capacity Gallons: 1000
UST Contents: Not reported
Other Content Info: WASTE OIL
Reg Status: REMOVED
Remove Close Date: 1986-11-08 00:00:00
Year Installed: Not reported
Pipe Type: Not reported
Delivery System: Not reported
Monitor Code: 90
UST Monitor Method: NO MONITORING ALTERNATIVE SELECTED. VERIFY AND ENTER MONITORING ALTERNATIVE DURING INSPECTION.

UST Name: UNDERGROUND TANK 103246 T002
Last Update: 2012-11-02 14:17:38
Permit Number: 103246
Tank Type: SINGLE WALL
Additional Id: 320064R
Capacity Gallons: 10000
UST Contents: LEADED
Other Content Info: LEADED
Reg Status: REMOVED
Remove Close Date: 1992-09-18 00:00:00
Year Installed: 1975-01-01 00:00:00
Pipe Type: Not reported
Delivery System: Not reported
Monitor Code: 05
UST Monitor Method: SW TANK DW PIPE W/ POS SHUTOFF-ALARM ON LLD W/ SIRS:SIR ANALY MONTHLY, TANK TEST BIENNIALY, PIPE TEST ANN 0.1 G/HR OR MO 0.2 G/HR

UST Name: UNDERGROUND TANK 103246 T003
Last Update: 2012-11-02 14:17:38
Permit Number: 103246
Tank Type: SINGLE WALL
Additional Id: 320064D
Capacity Gallons: 10000
UST Contents: DIESEL
Other Content Info: DIESEL
Reg Status: REMOVED
Remove Close Date: 1992-09-18 00:00:00
Year Installed: 1975-01-01 00:00:00
Pipe Type: Not reported
Delivery System: Not reported

Map ID
Direction
Distance
Elevation

MAP FINDINGS

Site

Database(s)

EDR ID Number
EPA ID Number

CITY OF LA MESA, PUBLIC WORKS (Continued)

S101301721

Monitor Code: 05
UST Monitor Method: SW TANK DW PIPE W/ POS SHUTOFF-ALARM ON LLD W/ SIRS:SIR ANALY
MONTHLY, TANK TEST BIENNIALY, PIPE TEST ANN 0.1 G/HR OR MO 0.2 G/HR

UST Name: UNDERGROUND TANK 103246 T004
Last Update: 2012-11-02 14:17:38
Permit Number: 103246
Tank Type: SINGLE WALL
Additional Id: 320064U
Capacity Gallons: 10000
UST Contents: REGULAR UNLEADED
Other Content Info: REGULAR UNLEADED
Reg Status: REMOVED
Remove Close Date: 1992-09-18 00:00:00
Year Installed: 1975-01-01 00:00:00
Pipe Type: Not reported
Delivery System: Not reported
Monitor Code: 05
UST Monitor Method: SW TANK DW PIPE W/ POS SHUTOFF-ALARM ON LLD W/ SIRS:SIR ANALY
MONTHLY, TANK TEST BIENNIALY, PIPE TEST ANN 0.1 G/HR OR MO 0.2 G/HR

UST Name: UNDERGROUND TANK 103246 T005
Last Update: 2012-11-02 14:17:38
Permit Number: 103246
Tank Type: DOUBLE WALL
Additional Id: RT2689
Capacity Gallons: 12000
UST Contents: REGULAR UNLEADED
Other Content Info: REGULAR UNLEADED
Reg Status: ACTIVE
Remove Close Date: Not reported
Year Installed: 1992-01-01 00:00:00
Pipe Type: DOUBLE WALL
Delivery System: PRESSURE
Monitor Code: 31A
UST Monitor Method: DW TANK, DW PRESSURIZED PIPE W/ DRY TANK ANNULAR; POSITIVE SHUT-OFF &
FAILSAFE, 3.0 LLD; UDC W/ POSITIVE SHUT-OFF

UST Name: UNDERGROUND TANK 103246 T006
Last Update: 2012-11-02 14:17:38
Permit Number: 103246
Tank Type: DOUBLE WALL
Additional Id: RT2689
Capacity Gallons: 12000
UST Contents: DIESEL
Other Content Info: DIESEL
Reg Status: ACTIVE
Remove Close Date: Not reported
Year Installed: 1992-01-01 00:00:00
Pipe Type: DOUBLE WALL
Delivery System: PRESSURE
Monitor Code: 31A
UST Monitor Method: DW TANK, DW PRESSURIZED PIPE W/ DRY TANK ANNULAR; POSITIVE SHUT-OFF &
FAILSAFE, 3.0 LLD; UDC W/ POSITIVE SHUT-OFF

Map ID
Direction
Distance
Elevation

MAP FINDINGS

Site

Database(s)

EDR ID Number
EPA ID Number

CITY OF LA MESA, PUBLIC WORKS (Continued)

S101301721

CERS HAZ WASTE:

Name: CITY OF LA MESA PUBLIC WORKS YARD
Address: 8152 COMMERCIAL ST
City,State,Zip: LA MESA, CA 91942
Site ID: 390093
CERS ID: 10360789
CERS Description: Hazardous Waste Generator

CERS TANKS:

Name: CITY OF LA MESA PUBLIC WORKS YARD
Address: 8152 COMMERCIAL ST
City,State,Zip: LA MESA, CA 91942
Site ID: 390093
CERS ID: 10360789
CERS Description: Underground Storage Tank

Name: CITY OF LA MESA PUBLIC WORKS YARD
Address: 8152 COMMERCIAL ST
City,State,Zip: LA MESA, CA 91942
Site ID: 390093
CERS ID: 10360789
CERS Description: Aboveground Petroleum Storage

HIST CORTESE:

edr_fname: CITY OF LA MESA, PUBLIC W
edr_fadd1: 8152 COMMERCIAL
City,State,Zip: LA MESA, CA 92041
Region: CORTESE
Facility County Code: 37
Reg By: LTNKA
Reg Id: 9UT121

SAN DIEGO CO LOP:

Name: PUBLIC WORKS DEPARTMENT
Address: 8152 COMMERCIAL ST
City,State,Zip: LA MESA, CA 91942
Record ID: DEH1986-LSAM-H03246-001
Record Status: Completed
Opened Date: 04/17/1986
Parcel Number: 470-071-04-00
Case Type: LOP - Local Oversight Program
Historical Name: CITY OF LA MESA, COMMERCIAL
SWRCB Global ID: T0607300167
Funding: F - LOP Federal Fund
Lead Agency: DEH/SAM
Lead Agency Date: 04/17/1986
Census Tract: 148.03
Community: Not reported
Jurisdiction: Not reported
Watershed Basin Number: 907.11
Water Purveyor: Not reported
Fire Agency: Not reported
Latitude: Not reported
Longitude: Not reported
X MapCoord: Not reported

Map ID
Direction
Distance
Elevation

MAP FINDINGS

Site

Database(s)

EDR ID Number
EPA ID Number

CITY OF LA MESA, PUBLIC WORKS (Continued)

S101301721

Y MapCoord: Not reported

Name: PUBLIC WORKS DEPARTMENT
Address: 8152 COMMERCIAL ST
City,State,Zip: LA MESA, CA 91942
Record ID: DEH1987-LSAM-H03246-002
Record Status: Completed
Opened Date: 11/18/1987
Parcel Number: 470-071-04-00
Case Type: FIT - Failed Integrity Test
Historical Name: PUBLIC WORKS DEPARTMENT
SWRCB Global ID: T0608183638
Funding: N - Non-Billable
Lead Agency: DEH/SAM
Lead Agency Date: 11/18/1987
Census Tract: 148.03
Community: Not reported
Jurisdiction: Not reported
Watershed Basin Number: 907.11
Water Purveyor: Not reported
Fire Agency: Not reported
Latitude: Not reported
Longitude: Not reported
X MapCoord: Not reported
Y MapCoord: Not reported

CERS:

Name: PUBLIC WORKS DEPARTMENT
Address: 8152 COMMERCIAL ST
City,State,Zip: LA MESA, CA 919422926
Site ID: 200821
CERS ID: T0608183638
CERS Description: Cleanup Program Site

Name: CITY OF LA MESA PUBLIC WORKS YARD
Address: 8152 COMMERCIAL ST
City,State,Zip: LA MESA, CA 91942
Site ID: 390093
CERS ID: 10360789
CERS Description: Chemical Storage Facilities

Violations:

Site ID: 390093
Site Name: City of La Mesa Public Works Yard
Violation Date: 07-06-2016
Citation: 23 CCR 16 2641(a) - California Code of Regulations, Title 23, Chapter 16, Section(s) 2641(a)
Violation Description: Failure of leak detection equipment to be located such that equipment is capable of detecting a leak at the earliest possible opportunity.
Violation Notes: Returned to compliance on 07/06/2016. Inspection Sequence ID:5452629;Tank ID:17169;Violation Description:(RD) Failure of sensor to be located in the proper position/location. 23 CCR 2630(d), 2641(a)
Violation Division: San Diego County Department of Env Health
Violation Program: UST
Violation Source: CERS

Site ID: 390093

Map ID
Direction
Distance
Elevation

MAP FINDINGS

Site

Database(s)

EDR ID Number
EPA ID Number

CITY OF LA MESA, PUBLIC WORKS (Continued)

S101301721

Site Name: City of La Mesa Public Works Yard
Violation Date: 07-06-2016
Citation: HSC 6.5 Multiple - California Health and Safety Code, Chapter 6.5, Section(s) Multiple
Violation Description: Hazardous Waste Generator Program - Operations/Maintenance - General
Violation Notes: Returned to compliance on 07/26/2016. Inspection Sequence ID:5452629; Violation:HMD0224 Failed to mark date on empty container larger than 5 gallons and/or manage it within one year. 22 CCR 66261.7(e),(f)
Violation Division: San Diego County Department of Env Health
Violation Program: HW
Violation Source: CERS

Evaluation:

Eval General Type: Compliance Evaluation Inspection
Eval Date: 07-29-2013
Violations Found: No
Eval Type: Routine done by local agency
Eval Notes: Inspector: Fitzmaurice Mark Inspection ID:4087496
Eval Division: San Diego County Department of Env Health
Eval Program: UST
Eval Source: CERS

Eval General Type: Compliance Evaluation Inspection
Eval Date: 07-02-2019
Violations Found: No
Eval Type: Routine done by local agency
Eval Notes: Inspector: Quintong Sean Inspection ID:6189383
Eval Division: San Diego County Department of Env Health
Eval Program: UST
Eval Source: CERS

Eval General Type: Compliance Evaluation Inspection
Eval Date: 07-06-2016
Violations Found: No
Eval Type: Routine done by local agency
Eval Notes: Inspector: Griffin Donelle Inspection ID:5452629
Eval Division: San Diego County Department of Env Health
Eval Program: APSA
Eval Source: CERS

Eval General Type: Compliance Evaluation Inspection
Eval Date: 07-06-2016
Violations Found: No
Eval Type: Routine done by local agency
Eval Notes: Inspector: Griffin Donelle Inspection ID:5452629
Eval Division: San Diego County Department of Env Health
Eval Program: HMRRP
Eval Source: CERS

Eval General Type: Compliance Evaluation Inspection
Eval Date: 07-06-2016
Violations Found: Yes
Eval Type: Routine done by local agency
Eval Notes: Inspector: Griffin Donelle Inspection ID:5452629
Eval Division: San Diego County Department of Env Health
Eval Program: HW

Map ID
Direction
Distance
Elevation

MAP FINDINGS

Site

Database(s)

EDR ID Number
EPA ID Number

CITY OF LA MESA, PUBLIC WORKS (Continued)

S101301721

Eval Source:	CERS
Eval General Type:	Compliance Evaluation Inspection
Eval Date:	07-06-2016
Violations Found:	Yes
Eval Type:	Routine done by local agency
Eval Notes:	Inspector: Griffin Donelle Inspection ID:5452629
Eval Division:	San Diego County Department of Env Health
Eval Program:	UST
Eval Source:	CERS
Eval General Type:	Compliance Evaluation Inspection
Eval Date:	07-06-2017
Violations Found:	No
Eval Type:	Routine done by local agency
Eval Notes:	Inspector: Griffin Donelle Inspection ID:5674503
Eval Division:	San Diego County Department of Env Health
Eval Program:	UST
Eval Source:	CERS
Eval General Type:	Compliance Evaluation Inspection
Eval Date:	07-06-2018
Violations Found:	No
Eval Type:	Routine done by local agency
Eval Notes:	Inspector: Griffin Donelle Inspection ID:5921372
Eval Division:	San Diego County Department of Env Health
Eval Program:	APSA
Eval Source:	CERS
Eval General Type:	Compliance Evaluation Inspection
Eval Date:	07-06-2018
Violations Found:	No
Eval Type:	Routine done by local agency
Eval Notes:	Inspector: Griffin Donelle Inspection ID:5921372
Eval Division:	San Diego County Department of Env Health
Eval Program:	HMRRP
Eval Source:	CERS
Eval General Type:	Compliance Evaluation Inspection
Eval Date:	07-06-2018
Violations Found:	No
Eval Type:	Routine done by local agency
Eval Notes:	Inspector: Griffin Donelle Inspection ID:5921372
Eval Division:	San Diego County Department of Env Health
Eval Program:	UST
Eval Source:	CERS
Eval General Type:	Compliance Evaluation Inspection
Eval Date:	07-09-2015
Violations Found:	No
Eval Type:	Routine done by local agency
Eval Notes:	Inspector: Griffin Donelle Inspection ID:5112178
Eval Division:	San Diego County Department of Env Health
Eval Program:	UST
Eval Source:	CERS
Eval General Type:	Compliance Evaluation Inspection

Map ID
Direction
Distance
Elevation

MAP FINDINGS

Site

Database(s)

EDR ID Number
EPA ID Number

CITY OF LA MESA, PUBLIC WORKS (Continued)

S101301721

Eval Date: 07-21-2014
Violations Found: No
Eval Type: Routine done by local agency
Eval Notes: Inspector: Fitzmaurice Mark Inspection ID:4957766
Eval Division: San Diego County Department of Env Health
Eval Program: APSA
Eval Source: CERS

Eval General Type: Compliance Evaluation Inspection
Eval Date: 07-21-2014
Violations Found: No
Eval Type: Routine done by local agency
Eval Notes: Inspector: Fitzmaurice Mark Inspection ID:4957766
Eval Division: San Diego County Department of Env Health
Eval Program: HMRRP
Eval Source: CERS

Eval General Type: Compliance Evaluation Inspection
Eval Date: 07-21-2014
Violations Found: No
Eval Type: Routine done by local agency
Eval Notes: Inspector: Fitzmaurice Mark Inspection ID:4957766
Eval Division: San Diego County Department of Env Health
Eval Program: HW
Eval Source: CERS

Eval General Type: Compliance Evaluation Inspection
Eval Date: 07-21-2014
Violations Found: No
Eval Type: Routine done by local agency
Eval Notes: Inspector: Fitzmaurice Mark Inspection ID:4957766
Eval Division: San Diego County Department of Env Health
Eval Program: UST
Eval Source: CERS

Eval General Type: Compliance Evaluation Inspection
Eval Date: 07-29-2013
Violations Found: No
Eval Type: Routine done by local agency
Eval Notes: Inspector: Fitzmaurice Mark Inspection ID:4087496
Eval Division: San Diego County Department of Env Health
Eval Program: APSA
Eval Source: CERS

Eval General Type: Compliance Evaluation Inspection
Eval Date: 07-29-2013
Violations Found: No
Eval Type: Routine done by local agency
Eval Notes: Inspector: Fitzmaurice Mark Inspection ID:4087496
Eval Division: San Diego County Department of Env Health
Eval Program: HMRRP
Eval Source: CERS

Eval General Type: Compliance Evaluation Inspection
Eval Date: 07-29-2013
Violations Found: No
Eval Type: Routine done by local agency

Map ID
Direction
Distance
Elevation

MAP FINDINGS

Site

Database(s)

EDR ID Number
EPA ID Number

CITY OF LA MESA, PUBLIC WORKS (Continued)

S101301721

Eval Notes: Inspector: Fitzmaurice Mark Inspection ID:4087496
Eval Division: San Diego County Department of Env Health
Eval Program: HW
Eval Source: CERS

Coordinates:

Site ID: 390093
Facility Name: City of La Mesa Public Works Yard
Env Int Type Code: APSA
Program ID: 10360789
Coord Name: Not reported
Ref Point Type Desc: Center of a facility or station.
Latitude: 32.773110
Longitude: -117.023230

Affiliation:

Affiliation Type Desc: Identification Signer
Entity Name: Gloria Jimenez
Entity Title: CERS Administrator
Affiliation Address: Not reported
Affiliation City: Not reported
Affiliation State: Not reported
Affiliation Country: Not reported
Affiliation Zip: Not reported
Affiliation Phone: Not reported

Affiliation Type Desc: UST Property Owner Name
Entity Name: CITY OF LA MESA
Entity Title: Not reported
Affiliation Address: 8152 Commercial St.
Affiliation City: La Mesa
Affiliation State: CA
Affiliation Country: United States
Affiliation Zip: 92142
Affiliation Phone: (619) 667-1450

Affiliation Type Desc: Environmental Contact
Entity Name: Rely Environmental
Entity Title: Not reported
Affiliation Address: 3276 Rosecrans St., Suite 201
Affiliation City: San Diego
Affiliation State: CA
Affiliation Country: Not reported
Affiliation Zip: 92110
Affiliation Phone: Not reported

Affiliation Type Desc: Facility Mailing Address
Entity Name: Mailing Address
Entity Title: Not reported
Affiliation Address: 8152 Commercial St
Affiliation City: La Mesa
Affiliation State: CA
Affiliation Country: Not reported
Affiliation Zip: 91942-2926
Affiliation Phone: Not reported

Map ID
Direction
Distance
Elevation

MAP FINDINGS

Site

Database(s)

EDR ID Number
EPA ID Number

CITY OF LA MESA, PUBLIC WORKS (Continued)

S101301721

Affiliation Type Desc: Onsite Treatment Unit Owner Operator
Entity Name: Anika Ahmed
Entity Title: AQCS Environmental
Affiliation Address: Not reported
Affiliation City: Not reported
Affiliation State: Not reported
Affiliation Country: Not reported
Affiliation Zip: Not reported
Affiliation Phone: Not reported

Affiliation Type Desc: Operator
Entity Name: City of La Mesa Public Works Department
Entity Title: Not reported
Affiliation Address: Not reported
Affiliation City: Not reported
Affiliation State: Not reported
Affiliation Country: Not reported
Affiliation Zip: Not reported
Affiliation Phone: (619) 667-1450

Affiliation Type Desc: CUPA District
Entity Name: San Diego County Env Health
Entity Title: Not reported
Affiliation Address: PO Box 129261
Affiliation City: San Diego
Affiliation State: CA
Affiliation Country: Not reported
Affiliation Zip: 92112-9261
Affiliation Phone: (858) 505-6880

Affiliation Type Desc: Legal Owner
Entity Name: City of La Mesa
Entity Title: Not reported
Affiliation Address: 8152 Commercial St
Affiliation City: La Mesa
Affiliation State: CA
Affiliation Country: United States
Affiliation Zip: 91942-2926
Affiliation Phone: (619) 667-1450

Affiliation Type Desc: Parent Corporation
Entity Name: PUBLIC WORKS DEPT, CITY OF LA MESA
Entity Title: Not reported
Affiliation Address: Not reported
Affiliation City: Not reported
Affiliation State: Not reported
Affiliation Country: Not reported
Affiliation Zip: Not reported
Affiliation Phone: Not reported

Affiliation Type Desc: UST Tank Operator
Entity Name: City of La Mesa
Entity Title: Not reported
Affiliation Address: 8152 Commercial St.
Affiliation City: La Mesa
Affiliation State: CA
Affiliation Country: United States

Map ID
Direction
Distance
Elevation

MAP FINDINGS

Site

Database(s)

EDR ID Number
EPA ID Number

CITY OF LA MESA, PUBLIC WORKS (Continued)

S101301721

Affiliation Zip: 91942
Affiliation Phone: (619) 667-1450

Affiliation Type Desc: UST Tank Owner
Entity Name: City of La Mesa
Entity Title: Not reported
Affiliation Address: 8152 Commercial St.
Affiliation City: La Mesa
Affiliation State: CA
Affiliation Country: United States
Affiliation Zip: 91942
Affiliation Phone: (619) 667-1450

Affiliation Type Desc: Document Preparer
Entity Name: Gloria Jimenez
Entity Title: Not reported
Affiliation Address: Not reported
Affiliation City: Not reported
Affiliation State: Not reported
Affiliation Country: Not reported
Affiliation Zip: Not reported
Affiliation Phone: Not reported

Affiliation Type Desc: UST Permit Applicant
Entity Name: Scott Storms
Entity Title: CERS Account Administrator
Affiliation Address: Not reported
Affiliation City: Not reported
Affiliation State: Not reported
Affiliation Country: Not reported
Affiliation Zip: Not reported
Affiliation Phone: (619) 379-1457

Name: PUBLIC WORKS DEPARTMENT
Address: 8152 COMMERCIAL ST
City,State,Zip: LA MESA, CA 919422926
Site ID: 200821
CERS ID: T0607300167
CERS Description: Leaking Underground Storage Tank Cleanup Site

V108
North
1/4-1/2
0.485 mi.
2561 ft.

PUBLIC WORKS DEPARTMENT
8152 COMMERCIAL ST
LA MESA, CA 91942
Site 3 of 3 in cluster V

SAN DIEGO CO. SAM
UST
SWEEPS UST
HIST UST

U001571826
N/A

Relative:
Lower
Actual:
507 ft.

SAN DIEGO CO. SAM:
Name: PUBLIC WORKS DEPARTMENT
Address: 8152 COMMERCIAL ST
City,State,Zip: LA MESA, CA 919422926
Case Number: H03246-001
Agency: DEH Site Assessment & Mitigation
Funding: **LOP - Federal Fund**
Facility Type: Soils Only
Facility Status: Closed Case
Date: 3/19/1998
Date Began: 4/17/1986

Map ID
Direction
Distance
Elevation

MAP FINDINGS

Site

Database(s)

EDR ID Number
EPA ID Number

PUBLIC WORKS DEPARTMENT (Continued)

U001571826

Name: PUBLIC WORKS DEPARTMENT
Address: 8152 COMMERCIAL ST
City,State,Zip: LA MESA, CA 919422926
Case Number: H03246-002
Agency: DEH Site Assessment & Mitigation
Funding: Non Billable
Facility Type: Failed Integrity Test
Facility Status: Closed Case
Date: 7/1/1991
Date Began: 11/18/1987

UST:

Name: PUBLIC WORKS DEPARTMENT
Address: 8152 COMMERCIAL ST
City,State,Zip: LA MESA, CA 91942
Facility ID: H03246
Permitting Agency: SAN DIEGO COUNTY
Latitude: 32.774459
Longitude: -117.021883

Name: CITY OF LA MESA PUBLIC WORKS YARD
Address: 8152 COMMERCIAL ST
City,State,Zip: LA MESA, CA 91942
Facility ID: 37-000-103246
Permitting Agency: San Diego County Department of Environmental Health
Latitude: 32.77311
Longitude: -117.02323

SWEEPS UST:

Name: PUBLIC WORKS DEPARTMENT
Address: 8152 COMMERCIAL ST
City: LA MESA
Status: Active
Comp Number: 3246
Number: 9
Board Of Equalization: 44-021821
Referral Date: Not reported
Action Date: 06-26-92
Created Date: 02-29-88
Owner Tank Id: Not reported
SWRCB Tank Id: 37-000-003246-000002
Tank Status: A
Capacity: 10000
Active Date: Not reported
Tank Use: M.V. FUEL
STG: P
Content: LEADED
Number Of Tanks: 3

Name: PUBLIC WORKS DEPARTMENT
Address: 8152 COMMERCIAL ST
City: LA MESA
Status: Active
Comp Number: 3246
Number: 9
Board Of Equalization: 44-021821

Map ID
Direction
Distance
Elevation

MAP FINDINGS

Site

Database(s)

EDR ID Number
EPA ID Number

PUBLIC WORKS DEPARTMENT (Continued)

U001571826

Referral Date: Not reported
Action Date: 06-26-92
Created Date: 02-29-88
Owner Tank Id: Not reported
SWRCB Tank Id: 37-000-003246-000003
Tank Status: A
Capacity: 10000
Active Date: Not reported
Tank Use: M.V. FUEL
STG: P
Content: OTHER
Number Of Tanks: Not reported

Name: PUBLIC WORKS DEPARTMENT
Address: 8152 COMMERCIAL ST
City: LA MESA
Status: Active
Comp Number: 3246
Number: 9
Board Of Equalization: 44-021821
Referral Date: Not reported
Action Date: 06-26-92
Created Date: 02-29-88
Owner Tank Id: Not reported
SWRCB Tank Id: 37-000-003246-000004
Tank Status: A
Capacity: 10000
Active Date: Not reported
Tank Use: M.V. FUEL
STG: P
Content: REG UNLEADED
Number Of Tanks: Not reported

Name: PUBLIC WORKS DEPARTMENT
Address: 8152 COMMERCIAL ST
City: LA MESA
Status: Not reported
Comp Number: 3246
Number: Not reported
Board Of Equalization: 44-021821
Referral Date: Not reported
Action Date: Not reported
Created Date: Not reported
Owner Tank Id: Not reported
SWRCB Tank Id: 37-000-003246-000001
Tank Status: Not reported
Capacity: 1000
Active Date: Not reported
Tank Use: PETROLEUM
STG: WASTE
Content: Not reported
Number Of Tanks: 1

HIST UST:

Name: PUBLIC WORKS DEPARTMENT
Address: 8152 COMMERCIAL ST
City,State,Zip: LA MESA, CA 92041

Map ID
Direction
Distance
Elevation

MAP FINDINGS

Site

Database(s)

EDR ID Number
EPA ID Number

PUBLIC WORKS DEPARTMENT (Continued)

U001571826

File Number:	Not reported
URL:	Not reported
Region:	STATE
Facility ID:	00000015586
Facility Type:	Other
Other Type:	CORPORATION YARD
Contact Name:	JIM HAYES
Telephone:	6194636611
Owner Name:	CITY OF LA MESA
Owner Address:	8130 ALLISON AVENUE
Owner City,St,Zip:	LA MESA, CA 92041
Total Tanks:	0004
Tank Num:	001
Container Num:	320062
Year Installed:	Not reported
Tank Capacity:	00001000
Tank Used for:	WASTE
Type of Fuel:	WASTE OIL
Container Construction Thickness:	Not reported
Leak Detection:	Stock Inventor, Groundwater Monitoring Well, Pressure Test
Tank Num:	002
Container Num:	320064R
Year Installed:	1975
Tank Capacity:	00010000
Tank Used for:	PRODUCT
Type of Fuel:	REGULAR
Container Construction Thickness:	Not reported
Leak Detection:	Stock Inventor, Groundwater Monitoring Well, Pressure Test
Tank Num:	003
Container Num:	320064D
Year Installed:	1975
Tank Capacity:	00010000
Tank Used for:	PRODUCT
Type of Fuel:	DIESEL
Container Construction Thickness:	Not reported
Leak Detection:	Stock Inventor, Groundwater Monitoring Well, Pressure Test
Tank Num:	004
Container Num:	320064U
Year Installed:	1975
Tank Capacity:	00010000
Tank Used for:	PRODUCT
Type of Fuel:	UNLEADED
Container Construction Thickness:	Not reported
Leak Detection:	Stock Inventor, Groundwater Monitoring Well, Pressure Test

Map ID
Direction
Distance
Elevation

MAP FINDINGS

Site

Database(s)

EDR ID Number
EPA ID Number

W109
NNE
1/4-1/2
0.491 mi.
2594 ft.

PUBLIC AUTO SERVICE
8230 COMMERCIAL ST
LA MESA, CA 91942

Site 1 of 3 in cluster W

SAN DIEGO CO. SAM
CPS-SLIC
San Diego Co. HMMD
CERS

S104745378
N/A

Relative:
Higher

Actual:
545 ft.

SAN DIEGO CO. SAM:

Name: PUBLIC AUTO SERVICE
Address: 8230 COMMERCIAL ST
City,State,Zip: LA MESA, CA 91942
Case Number: H01900-001
Agency: DEH Site Assessment & Mitigation
Funding: Private - VAP
Facility Type: Soils Only
Facility Status: Closed Case
Date: 6/27/1994
Date Began: 8/11/1989

CPS-SLIC:

Name: PUBLIC AUTO SERVICE
Address: 8230 COMMERCIAL ST
City,State,Zip: LA MESA, CA 91942
Region: STATE
Facility Status: Completed - Case Closed
Status Date: 06/27/1994
Global Id: T0608164881
Lead Agency: SAN DIEGO COUNTY LOP
Lead Agency Case Number: H01900-001
Latitude: 32.773111
Longitude: -117.019889
Case Type: Cleanup Program Site
Case Worker: Not reported
Local Agency: Not reported
RB Case Number: Not reported
File Location: Local Agency
Potential Media Affected: Soil
Potential Contaminants of Concern: Not reported
Site History: Not reported

[Click here to access the California GeoTracker records for this facility:](#)

HMMD SAN DIEGO:

Name: PAW SERVICE CENTER
Address: 8230 COMMERCIAL ST
City,State,Zip: LA MESA, CA 91942
Permit Number: 204791
Business Type: 6HK26
EPA Id Number: CAL000290619
APN: 494-010-03-00
Last HMMD Inspection: 03/22/2011
Facility Telephone: 619-466-7296
Permit Status: OPEN
Permit Expiration: 07/31/2013
Date Last Updated: 11/02/2012
Facility Owner: JOHN CAFIERO
Facility Mailing Address: 8230 COMMERCIAL ST
Facility Mailing City: LA MESA
Facility Mailing State: CA

Map ID
Direction
Distance
Elevation

MAP FINDINGS

Site

Database(s)

EDR ID Number
EPA ID Number

PUBLIC AUTO SERVICE (Continued)

S104745378

Facility Mailing Zip: 91942
UST Owner: Not reported
Handle Regulated Hazmat: Not reported
Own Or Operate UST: Not reported
Subject To APSA: Not reported
Generate Haz Waste: Y
Treat Haz Waste: Not reported
Generate Medical Waste: Not reported

Inventory Active Permits (not SQG Medical):

Permit Number: 204791
Update Date: 11/02/2012
Case Number: 8002-05-9
Name: OILS, LUBRICATING
Other Information: Not reported
Material Waste: Material
Hazardous Categories 1: FIRE
Hazardous Categories 2: CHRONIC

Permit Number: 204791
Update Date: 11/02/2012
Case Number: Not reported
Name: WASTE 221 WASTE OIL & MIXED OIL
Other Information: USED OIL
Material Waste: Waste
Hazardous Categories 1: Not reported
Hazardous Categories 2: Not reported

Permit Number: 204791
Update Date: 11/02/2012
Case Number: Not reported
Name: WASTE 342 ORGANIC LIQUIDS W/METALS
Other Information: ANTIFREEZE
Material Waste: Waste
Hazardous Categories 1: Not reported
Hazardous Categories 2: Not reported

Permit Number: 204791
Update Date: 11/02/2012
Case Number: Not reported
Name: WASTE 444 USED BATTERIES
Other Information: USED LEAD ACID BATTERIES
Material Waste: Waste
Hazardous Categories 1: Not reported
Hazardous Categories 2: Not reported

Permit Number: 204791
Update Date: 11/02/2012
Case Number: Not reported
Name: WASTE 888 USED OIL FILTERS
Other Information: VORTEX
Material Waste: Waste
Hazardous Categories 1: Not reported
Hazardous Categories 2: Not reported

Violations Active Permits:

Permit Number: 204791

Map ID
Direction
Distance
Elevation

MAP FINDINGS

Site

Database(s)

EDR ID Number
EPA ID Number

PUBLIC AUTO SERVICE (Continued)

S104745378

Update Date: 11/02/2012
Inspection Date: 02/03/2005
Violation Code: 6HV0132
Violation: EPA ID NUMBER NOT OBTAINED/MAINTAINED
Violation Citation: Generator of hazardous waste has not obtained/maintained an EPA identification number. CCR 66262.12(a)
Activity: ACTIVE

Name: PUBLIC AUTO SERVICE
Address: 8230 COMMERCIAL ST
City,State,Zip: LA MESA, CA 91942
Permit Number: 101900
Business Type: 6HK26
EPA Id Number: CAL000249811
APN: 494-010-03-00
Last HMMD Inspection: 04/13/2004
Facility Telephone: 619-466-7296
Permit Status: CHNG
Permit Expiration: 03/31/2005
Date Last Updated: 11/02/2012
Facility Owner: ALAN BRUCE
Facility Mailing Address: 8229 COMMERCIAL ST
Facility Mailing City: LA MESA
Facility Mailing State: CA
Facility Mailing Zip: 91942-
UST Owner: Not reported
Handle Regulated Hazmat: Y
Own Or Operate UST: Not reported
Subject To APSA: Not reported
Generate Haz Waste: Y
Treat Haz Waste: Not reported
Generate Medical Waste: Not reported

Name: PAW SERVICE CENTER
Address: 8230 COMMERCIAL ST
City,State,Zip: LA MESA, CA 91942
Permit Number: 204791
Business Type: 6HK26
EPA Id Number: CAL000290619
APN: 494-010-03-00
Last HMMD Inspection: 03/22/2011
Facility Telephone: 619-466-7296
Permit Status: OPEN
Permit Expiration: 07/31/2013
Date Last Updated: 11/02/2012
Facility Owner: JOHN CAFIERO
Facility Mailing Address: 8230 COMMERCIAL ST
Facility Mailing City: LA MESA
Facility Mailing State: CA
Facility Mailing Zip: 91942
UST Owner: Not reported
Handle Regulated Hazmat: Not reported
Own Or Operate UST: Not reported
Subject To APSA: Not reported
Generate Haz Waste: Y
Treat Haz Waste: Not reported

Map ID
Direction
Distance
Elevation

MAP FINDINGS

Site

Database(s)

EDR ID Number
EPA ID Number

PUBLIC AUTO SERVICE (Continued)

S104745378

Generate Medical Waste: Not reported

Inventory Active Permits (not SQG Medical):

Permit Number: 204791
Update Date: 11/02/2012
Case Number: 8002-05-9
Name: OILS, LUBRICATING
Other Information: Not reported
Material Waste: Material
Hazardous Categories 1: FIRE
Hazardous Categories 2: CHRONIC

Permit Number: 204791
Update Date: 11/02/2012
Case Number: Not reported
Name: WASTE 221 WASTE OIL & MIXED OIL
Other Information: USED OIL
Material Waste: Waste
Hazardous Categories 1: Not reported
Hazardous Categories 2: Not reported

Permit Number: 204791
Update Date: 11/02/2012
Case Number: Not reported
Name: WASTE 342 ORGANIC LIQUIDS W/METALS
Other Information: ANTIFREEZE
Material Waste: Waste
Hazardous Categories 1: Not reported
Hazardous Categories 2: Not reported

Permit Number: 204791
Update Date: 11/02/2012
Case Number: Not reported
Name: WASTE 444 USED BATTERIES
Other Information: USED LEAD ACID BATTERIES
Material Waste: Waste
Hazardous Categories 1: Not reported
Hazardous Categories 2: Not reported

Permit Number: 204791
Update Date: 11/02/2012
Case Number: Not reported
Name: WASTE 888 USED OIL FILTERS
Other Information: VORTEX
Material Waste: Waste
Hazardous Categories 1: Not reported
Hazardous Categories 2: Not reported

Violations Active Permits:

Permit Number: 204791
Update Date: 11/02/2012
Inspection Date: 02/03/2005
Violation Code: 6HV0132
Violation: EPA ID NUMBER NOT OBTAINED/MAINTAINED
Violation Citation: Generator of hazardous waste has not obtained/maintained an EPA identification number. CCR 66262.12(a)
Activity: ACTIVE

Map ID
Direction
Distance
Elevation

MAP FINDINGS

Site

Database(s)

EDR ID Number
EPA ID Number

PUBLIC AUTO SERVICE (Continued)

S104745378

Name: PUBLIC AUTO SERVICE
Address: 8230 COMMERCIAL ST
City,State,Zip: LA MESA, CA 91942
Permit Number: 101900
Business Type: 6HK26
EPA Id Number: CAL000249811
APN: 494-010-03-00
Last HMMI Inspection: 04/13/2004
Facility Telephone: 619-466-7296
Permit Status: CHNG
Permit Expiration: 03/31/2005
Date Last Updated: 11/02/2012
Facility Owner: ALAN BRUCE
Facility Mailing Address: 8229 COMMERCIAL ST
Facility Mailing City: LA MESA
Facility Mailing State: CA
Facility Mailing Zip: 91942-
UST Owner: Not reported
Handle Regulated Hazmat: Y
Own Or Operate UST: Not reported
Subject To APSA: Not reported
Generate Haz Waste: Y
Treat Haz Waste: Not reported
Generate Medical Waste: Not reported

CERS:

Name: PUBLIC AUTO SERVICE
Address: 8230 COMMERCIAL ST
City,State,Zip: LA MESA, CA 91942
Site ID: 259108
CERS ID: T0608164881
CERS Description: Cleanup Program Site

X110
WNW
1/4-1/2
0.498 mi.
2629 ft.
Site 1 of 3 in cluster X

Relative:
Higher

Actual:
549 ft.

LUST S105032621
N/A

X111
WNW
1/4-1/2
0.498 mi.
2629 ft.
Site 2 of 3 in cluster X

Relative:
Higher

Actual:
549 ft.

SAN DIEGO CO. SAM:

Name: AUTOZONE #2809
Address: 7791 EL CAJON BL
City,State,Zip: LA MESA, CA 91941
Case Number: H20547-001
Agency: DEH Site Assessment & Mitigation
Funding: Private - For Non-LOP Tank
Facility Type: Soils Only

SAN DIEGO CO. SAM S105690245
N/A

Map ID
Direction
Distance
Elevation

MAP FINDINGS

Site

Database(s)

EDR ID Number
EPA ID Number

AUTOZONE #2809 (Continued)

S105690245

Facility Status: Closed Case
Date: 8/28/1996
Date Began: 3/27/1996

Name: AUTOZONE #2809
Address: 7791 EL CAJON BL
City,State,Zip: LA MESA, CA 91941
Case Number: H20547-002
Agency: DEH Site Assessment & Mitigation
Funding: Private - VAP
Facility Type: Soils Only
Facility Status: Closed Case
Date: 7/12/2002
Date Began: 7/7/1997

X112 **STANDARD BRANDS**
WNW **7791 EL CAJON**
1/4-1/2 **LA MESA, CA 91941**
0.498 mi.
2629 ft. **Site 3 of 3 in cluster X**

LUST **S104749465**
CPS-SLIC **N/A**
HIST CORTESE
CERS

Relative:
Higher

Actual:
549 ft.

LUST:
Name: AUTOZONE #2809
Address: 7791 EL CAJON BL
City,State,Zip: LA MESA, CA 91941
Lead Agency: SAN DIEGO COUNTY LOP
Case Type: LUST Cleanup Site
Geo Track: http://geotracker.waterboards.ca.gov/profile_report.asp?global_id=T0607301995
Global Id: T0607301995
Latitude: 32.767876
Longitude: -117.030515
Status: Completed - Case Closed
Status Date: 08/28/1996
Case Worker: Not reported
RB Case Number: 9UT3241
Local Agency: Not reported
File Location: Local Agency
Local Case Number: H20547-001
Potential Media Affect: Soil
Potential Contaminants of Concern: Stoddard solvent / Mineral Sprits / Distillates
Site History: Not reported

LUST:
Global Id: T0607301995
Action Type: Other
Date: 03/27/1996
Action: Leak Began

Global Id: T0607301995
Action Type: Other
Date: 03/27/1996
Action: Leak Discovery

Global Id: T0607301995
Action Type: Other
Date: 03/27/1996
Action: Leak Stopped

Map ID
Direction
Distance
Elevation

MAP FINDINGS

Site

Database(s)

EDR ID Number
EPA ID Number

STANDARD BRANDS (Continued)

S104749465

Global Id: T0607301995
Action Type: Other
Date: 03/27/1996
Action: Leak Reported

Global Id: T0607301995
Action Type: ENFORCEMENT
Date: 08/19/1996
Action: Closure/No Further Action Letter

LUST:

Global Id: T0607301995
Status: Open - Case Begin Date
Status Date: 03/27/1996

Global Id: T0607301995
Status: Completed - Case Closed
Status Date: 08/28/1996

CPS-SLIC:

Name: AUTOZONE #2809
Address: 7791 EL CAJON BL
City,State,Zip: LA MESA, CA 91941
Region: STATE
Facility Status: Completed - Case Closed
Status Date: 07/12/2002
Global Id: T0608197864
Lead Agency: SAN DIEGO COUNTY LOP
Lead Agency Case Number: H20547-002
Latitude: 32.767918
Longitude: -117.03054
Case Type: Cleanup Program Site
Case Worker: Not reported
Local Agency: Not reported
RB Case Number: Not reported
File Location: Local Agency
Potential Media Affected: Soil
Potential Contaminants of Concern: Stoddard solvent / Mineral Sprits / Distillates
Site History: Not reported

[Click here to access the California GeoTracker records for this facility:](#)

HIST CORTESE:

edr_fname: STANDARD BRANDS
edr_fadd1: 7791 EL CAJON
City,State,Zip: LA MESA, CA 91941
Region: CORTESE
Facility County Code: 37
Reg By: LTNKA
Reg Id: 9UT3241

CERS:

Name: AUTOZONE #2809
Address: 7791 EL CAJON BL

Map ID
Direction
Distance
Elevation

MAP FINDINGS

Site

Database(s)

EDR ID Number
EPA ID Number

STANDARD BRANDS (Continued)

S104749465

City,State,Zip: LA MESA, CA 91941
Site ID: 206138
CERS ID: T0607301995
CERS Description: Leaking Underground Storage Tank Cleanup Site

Name: AUTOZONE #2809
Address: 7791 EL CAJON BL
City,State,Zip: LA MESA, CA 91941
Site ID: 206138
CERS ID: T0608197864
CERS Description: Cleanup Program Site

W113
NNE
1/4-1/2
0.499 mi.
2637 ft.

D.F. ETCHINGS MASONRY, INC
8260 COMMERCIAL ST
LA MESA, CA 91942

Site 2 of 3 in cluster W

Relative:
Higher

Actual:
552 ft.

SAN DIEGO CO. SAM:

Name: D F ETCHINGS MASONRY INC
Address: 8260 COMMERCIAL ST
City,State,Zip: LA MESA, CA 919422938
Case Number: H03638-001
Agency: DEH Site Assessment & Mitigation
Funding: LOP - Federal Fund
Facility Type: Soils Only
Facility Status: Closed Case
Date: 5/17/1999
Date Began: 11/30/1994

LUST
SAN DIEGO CO. SAM
San Diego Co. HMMD
SWEEPS UST
HIST UST
SAN DIEGO CO LOP
CERS

S105036236
N/A

HMMD SAN DIEGO:

Name: D F ETCHINGS MASONRY INC
Address: 8260 COMMERCIAL ST
City,State,Zip: LA MESA, CA 91942
Permit Number: 103638
Business Type: 6HK28
EPA Id Number: Not reported
APN: 494-010-05-00
Last HMMD Inspection: 09/22/1994
Facility Telephone: 619-463-5595
Permit Status: INAC
Permit Expiration: 11/03/1994
Date Last Updated: 11/02/2012
Facility Owner: GARY ETCHINGS
Facility Mailing Address: 8260 COMMERCIAL ST
Facility Mailing City: LA MESA
Facility Mailing State: CA
Facility Mailing Zip: 91942-2938
UST Owner: D F ETCHTINGS MASONRY INC
Handle Regulated Hazmat: Not reported
Own Or Operate UST: Not reported
Subject To APSA: Not reported
Generate Haz Waste: Not reported
Treat Haz Waste: Not reported
Generate Medical Waste: Not reported

Map ID
Direction
Distance
Elevation

MAP FINDINGS

Site

Database(s)

EDR ID Number
EPA ID Number

D.F. ETCHINGS MASONRY, INC (Continued)

S105036236

UST:

UST Name: UNDERGROUND TANK 103638 T001
Last Update: 2012-11-02 14:17:38
Permit Number: 103638
Tank Type: SINGLE WALL
Additional Id: 1
Capacity Gallons: 1000
UST Contents: REGULAR UNLEADED
Other Content Info: REGULAR UNLEADED
Reg Status: REMOVED
Remove Close Date: 1994-11-30 00:00:00
Year Installed: Not reported
Pipe Type: Not reported
Delivery System: Not reported
Monitor Code: 05
UST Monitor Method: SW TANK DW PIPE W/ POS SHUTOFF-ALARM ON LLD W/ SIRS:SIR ANALY
MONTHLY, TANK TEST BIENNIALY, PIPE TEST ANN 0.1 G/HR OR MO 0.2 G/HR

SWEEPS UST:

Name: D F ETCHINGS MASONRY INC
Address: 8260 COMMERCIAL ST
City: LA MESA
Status: Active
Comp Number: 3638
Number: 9
Board Of Equalization: 44-021918
Referral Date: Not reported
Action Date: 06-26-92
Created Date: 02-29-88
Owner Tank Id: Not reported
SWRCB Tank Id: 37-000-003638-000001
Tank Status: A
Capacity: 1000
Active Date: Not reported
Tank Use: M.V. FUEL
STG: P
Content: REG UNLEADED
Number Of Tanks: 1

HIST UST:

Name: DF ETCHINGS MASONRY INC
Address: 8260 COMMERCIAL STREET
City,State,Zip: LA MESA, CA 92041
File Number: 0002B091
URL: <http://geotracker.waterboards.ca.gov/ustpdfs/pdf/0002B091.pdf>
Region: Not reported
Facility ID: Not reported
Facility Type: Not reported
Other Type: Not reported
Contact Name: Not reported
Telephone: Not reported
Owner Name: Not reported
Owner Address: Not reported
Owner City,St,Zip: Not reported
Total Tanks: Not reported

Map ID
Direction
Distance
Elevation

MAP FINDINGS

Site

Database(s)

EDR ID Number
EPA ID Number

D.F. ETCHINGS MASONRY, INC (Continued)

S105036236

Tank Num: Not reported
Container Num: Not reported
Year Installed: Not reported
Tank Capacity: Not reported
Tank Used for: Not reported
Type of Fuel: Not reported
Container Construction Thickness: Not reported
Leak Detection: Not reported

[Click here for Geo Tracker PDF:](#)

SAN DIEGO CO LOP:

Name: D F ETCHINGS MASONRY INC
Address: 8260 COMMERCIAL ST
City,State,Zip: LA MESA, CA 91942
Record ID: DEH1994-LSAM-H03638-001
Record Status: Completed
Opened Date: 11/30/1994
Parcel Number: 494-010-05-00
Case Type: LOP - Local Oversight Program
Historical Name: D F MASONRY
SWRCB Global ID: T0607302243
Funding: F - LOP Federal Fund
Lead Agency: DEH/SAM
Lead Agency Date: 11/30/1994
Census Tract: 148.03
Community: La Mesa
Jurisdiction: LA MESA
Watershed Basin Number: 907.11
Water Purveyor: LA MESA
Fire Agency: LA MESA
Latitude: 32.7730917
Longitude: -117.0192651
X MapCoord: 6325207.851
Y MapCoord: 1861945.506

CERS:

Name: D F ETCHINGS MASONRY INC
Address: 8260 COMMERCIAL ST
City,State,Zip: LA MESA, CA 919422938
Site ID: 227729
CERS ID: T0607302243
CERS Description: Leaking Underground Storage Tank Cleanup Site

W114 DF ETCHINGS MASONRY INC
NNE 8260 COMMERCIAL ST
1/4-1/2 LA MESA, CA 92041
0.499 mi.
2637 ft. Site 3 of 3 in cluster W

LUST U001571800
HIST UST N/A
HIST CORTESE

Relative:
Higher

LUST:

Actual:
552 ft.

Name: D F ETCHINGS MASONRY INC
Address: 8260 COMMERCIAL ST
City,State,Zip: LA MESA, CA 919422938
Lead Agency: SAN DIEGO COUNTY LOP
Case Type: LUST Cleanup Site
Geo Track: http://geotracker.waterboards.ca.gov/profile_report.asp?global_id=T0607302243

Map ID
Direction
Distance
Elevation

MAP FINDINGS

Site

Database(s)

EDR ID Number
EPA ID Number

DF ETCHINGS MASONRY INC (Continued)

U001571800

Global Id: T0607302243
Latitude: 32.773085
Longitude: -117.019261
Status: Completed - Case Closed
Status Date: 05/17/1999
Case Worker: Not reported
RB Case Number: 9UT3479
Local Agency: Not reported
File Location: Local Agency
Local Case Number: H03638-001
Potential Media Affect: Soil
Potential Contaminants of Concern: Gasoline
Site History: Not reported

LUST:

Global Id: T0607302243
Action Type: Other
Date: 11/30/1994
Action: Leak Began

Global Id: T0607302243
Action Type: Other
Date: 11/30/1994
Action: Leak Discovery

Global Id: T0607302243
Action Type: ENFORCEMENT
Date: 05/18/1999
Action: Closure/No Further Action Letter - #H03638-001

Global Id: T0607302243
Action Type: Other
Date: 11/30/1994
Action: Leak Stopped

Global Id: T0607302243
Action Type: ENFORCEMENT
Date: 02/13/1995
Action: Notice of Responsibility

Global Id: T0607302243
Action Type: Other
Date: 11/30/1994
Action: Leak Reported

LUST:

Global Id: T0607302243
Status: Open - Case Begin Date
Status Date: 11/30/1994

Global Id: T0607302243
Status: Completed - Case Closed
Status Date: 05/17/1999

LUST REG 9:

Region: 9

Map ID
Direction
Distance
Elevation

MAP FINDINGS

Site

Database(s)

EDR ID Number
EPA ID Number

DF ETCHINGS MASONRY INC (Continued)

U001571800

Status: Case Closed
Case Number: 9UT3479
Local Case: H03638-001
Substance: Gasoline
Qty Leaked: 0
Abate Method: Excavate and Dispose - remove contaminated soil and dispose in approved site
Local Agency: San Diego
How Found: Tank Closure
How Stopped: Close Tank
Source: Unknown
Cause: Unknown
Lead Agency: Local Agency
Case Type: Soil only
Date Found: 11/30/1994
Date Stopped: 11/30/1994
Confirm Date: / /
Submit Workplan: Not reported
Prelim Assess: 12/20/1994
Desc Pollution: Not reported
Remed Plan: / /
Remed Action: Not reported
Began Monitor: Not reported
Release Date: 11/30/1994
Enforce Date: 2/13/95
Closed Date: 5/17/99
Enforce Type: SEL
Pilot Program: LOP
Basin Number: 907.11
GW Depth: >45'
Beneficial Use: Municipal groundwater use
NPDES Number: Not reported
Priority: 2B
File Dispn: Administratively opened on database, however no file physically exists
Interim Remedial Actions: Not reported
Cleanup and Abatement order Number: Not reported
Waste Discharge Requirement Number: Not reported

HIST UST:

Name: DF ETCHINGS MASONRY INC
Address: 8260 COMMERCIAL ST
City,State,Zip: LA MESA, CA 92041
File Number: 0002B086
URL: <http://geotracker.waterboards.ca.gov/ustpdfs/pdf/0002B086.pdf>
Region: STATE
Facility ID: 00000064753
Facility Type: Other
Other Type: MASONRY
Contact Name: Not reported
Telephone: 6194635595
Owner Name: D.F. ETCHINGS MASONRY, INC.
Owner Address: 8260 COMMERCIAL STREET
Owner City,St,Zip: LA MESA, CA 92041
Total Tanks: 0001

Tank Num: 001
Container Num: 1

Map ID
Direction
Distance
Elevation

MAP FINDINGS

Site

Database(s)

EDR ID Number
EPA ID Number

DF ETCHINGS MASONRY INC (Continued)

U001571800

Year Installed: 1969
Tank Capacity: 00001000
Tank Used for: PRODUCT
Type of Fuel: UNLEADED
Container Construction Thickness: Not reported
Leak Detection: Pressure Test

[Click here for Geo Tracker PDF:](#)

HIST CORTESE:

edr_fname: D.F. ETCHINGS MASONRY, IN
edr_fadd1: 8260 COMMERCIAL
City,State,Zip: LA MESA, CA 91942
Region: CORTESE
Facility County Code: 37
Reg By: LTNKA
Reg Id: 9UT3479

115
NE
1/2-1
0.902 mi.
4762 ft.

**BUY-RITE GASOLINE
8780 GROSSMONT BOULEVARD
LA MESA, CA 91941**

**Notify 65 S100179571
N/A**

**Relative:
Higher
Actual:
585 ft.**

NOTIFY 65:

Date Reported: Not reported
Staff Initials: Not reported
Board File Number: Not reported
Facility Type: Not reported
Discharge Date: Not reported
Issue Date: Not reported
Incident Description: Not reported

Count: 1 records.

ORPHAN SUMMARY

City	EDR ID	Site Name	Site Address	Zip	Database(s)
LA MESA	S117347640	LA MESA DUMP/BURNSITE	COMMERCIAL @ INSUSTRIAL		SWF/LF

GOVERNMENT RECORDS SEARCHED / DATA CURRENCY TRACKING

To maintain currency of the following federal and state databases, EDR contacts the appropriate governmental agency on a monthly or quarterly basis, as required.

Number of Days to Update: Provides confirmation that EDR is reporting records that have been updated within 90 days from the date the government agency made the information available to the public.

STANDARD ENVIRONMENTAL RECORDS

Federal NPL site list

NPL: National Priority List

National Priorities List (Superfund). The NPL is a subset of CERCLIS and identifies over 1,200 sites for priority cleanup under the Superfund Program. NPL sites may encompass relatively large areas. As such, EDR provides polygon coverage for over 1,000 NPL site boundaries produced by EPA's Environmental Photographic Interpretation Center (EPIC) and regional EPA offices.

Date of Government Version: 07/19/2019	Source: EPA
Date Data Arrived at EDR: 07/30/2019	Telephone: N/A
Date Made Active in Reports: 09/03/2019	Last EDR Contact: 07/30/2019
Number of Days to Update: 35	Next Scheduled EDR Contact: 10/14/2019
	Data Release Frequency: Quarterly

NPL Site Boundaries

Sources:

EPA's Environmental Photographic Interpretation Center (EPIC)
Telephone: 202-564-7333

EPA Region 1
Telephone 617-918-1143

EPA Region 6
Telephone: 214-655-6659

EPA Region 3
Telephone 215-814-5418

EPA Region 7
Telephone: 913-551-7247

EPA Region 4
Telephone 404-562-8033

EPA Region 8
Telephone: 303-312-6774

EPA Region 5
Telephone 312-886-6686

EPA Region 9
Telephone: 415-947-4246

EPA Region 10
Telephone 206-553-8665

Proposed NPL: Proposed National Priority List Sites

A site that has been proposed for listing on the National Priorities List through the issuance of a proposed rule in the Federal Register. EPA then accepts public comments on the site, responds to the comments, and places on the NPL those sites that continue to meet the requirements for listing.

Date of Government Version: 07/19/2019	Source: EPA
Date Data Arrived at EDR: 07/30/2019	Telephone: N/A
Date Made Active in Reports: 09/03/2019	Last EDR Contact: 07/30/2019
Number of Days to Update: 35	Next Scheduled EDR Contact: 10/14/2019
	Data Release Frequency: Quarterly

NPL LIENS: Federal Superfund Liens

Federal Superfund Liens. Under the authority granted the USEPA by CERCLA of 1980, the USEPA has the authority to file liens against real property in order to recover remedial action expenditures or when the property owner received notification of potential liability. USEPA compiles a listing of filed notices of Superfund Liens.

GOVERNMENT RECORDS SEARCHED / DATA CURRENCY TRACKING

Date of Government Version: 10/15/1991
Date Data Arrived at EDR: 02/02/1994
Date Made Active in Reports: 03/30/1994
Number of Days to Update: 56

Source: EPA
Telephone: 202-564-4267
Last EDR Contact: 08/15/2011
Next Scheduled EDR Contact: 11/28/2011
Data Release Frequency: No Update Planned

Federal Delisted NPL site list

Delisted NPL: National Priority List Deletions

The National Oil and Hazardous Substances Pollution Contingency Plan (NCP) establishes the criteria that the EPA uses to delete sites from the NPL. In accordance with 40 CFR 300.425.(e), sites may be deleted from the NPL where no further response is appropriate.

Date of Government Version: 07/19/2019
Date Data Arrived at EDR: 07/30/2019
Date Made Active in Reports: 09/03/2019
Number of Days to Update: 35

Source: EPA
Telephone: N/A
Last EDR Contact: 07/30/2019
Next Scheduled EDR Contact: 10/14/2019
Data Release Frequency: Quarterly

Federal CERCLIS list

FEDERAL FACILITY: Federal Facility Site Information listing

A listing of National Priority List (NPL) and Base Realignment and Closure (BRAC) sites found in the Comprehensive Environmental Response, Compensation and Liability Information System (CERCLIS) Database where EPA Federal Facilities Restoration and Reuse Office is involved in cleanup activities.

Date of Government Version: 04/03/2019
Date Data Arrived at EDR: 04/05/2019
Date Made Active in Reports: 05/14/2019
Number of Days to Update: 39

Source: Environmental Protection Agency
Telephone: 703-603-8704
Last EDR Contact: 07/03/2019
Next Scheduled EDR Contact: 10/14/2019
Data Release Frequency: Varies

SEMS: Superfund Enterprise Management System

SEMS (Superfund Enterprise Management System) tracks hazardous waste sites, potentially hazardous waste sites, and remedial activities performed in support of EPA's Superfund Program across the United States. The list was formerly known as CERCLIS, renamed to SEMS by the EPA in 2015. The list contains data on potentially hazardous waste sites that have been reported to the USEPA by states, municipalities, private companies and private persons, pursuant to Section 103 of the Comprehensive Environmental Response, Compensation, and Liability Act (CERCLA). This dataset also contains sites which are either proposed to or on the National Priorities List (NPL) and the sites which are in the screening and assessment phase for possible inclusion on the NPL.

Date of Government Version: 07/19/2019
Date Data Arrived at EDR: 07/30/2019
Date Made Active in Reports: 09/03/2019
Number of Days to Update: 35

Source: EPA
Telephone: 800-424-9346
Last EDR Contact: 07/30/2019
Next Scheduled EDR Contact: 10/28/2019
Data Release Frequency: Quarterly

Federal CERCLIS NFRAP site list

SEMS-ARCHIVE: Superfund Enterprise Management System Archive

GOVERNMENT RECORDS SEARCHED / DATA CURRENCY TRACKING

SEMS-ARCHIVE (Superfund Enterprise Management System Archive) tracks sites that have no further interest under the Federal Superfund Program based on available information. The list was formerly known as the CERCLIS-NFRAP, renamed to SEMS ARCHIVE by the EPA in 2015. EPA may perform a minimal level of assessment work at a site while it is archived if site conditions change and/or new information becomes available. Archived sites have been removed and archived from the inventory of SEMS sites. Archived status indicates that, to the best of EPA's knowledge, assessment at a site has been completed and that EPA has determined no further steps will be taken to list the site on the National Priorities List (NPL), unless information indicates this decision was not appropriate or other considerations require a recommendation for listing at a later time. The decision does not necessarily mean that there is no hazard associated with a given site; it only means that, based upon available information, the location is not judged to be potential NPL site.

Date of Government Version: 07/19/2019	Source: EPA
Date Data Arrived at EDR: 07/30/2019	Telephone: 800-424-9346
Date Made Active in Reports: 09/03/2019	Last EDR Contact: 07/30/2019
Number of Days to Update: 35	Next Scheduled EDR Contact: 10/28/2019
	Data Release Frequency: Quarterly

Federal RCRA CORRACTS facilities list

CORRACTS: Corrective Action Report

CORRACTS identifies hazardous waste handlers with RCRA corrective action activity.

Date of Government Version: 03/25/2019	Source: EPA
Date Data Arrived at EDR: 03/27/2019	Telephone: 800-424-9346
Date Made Active in Reports: 04/17/2019	Last EDR Contact: 06/26/2019
Number of Days to Update: 21	Next Scheduled EDR Contact: 10/07/2019
	Data Release Frequency: Quarterly

Federal RCRA non-CORRACTS TSD facilities list

RCRA-TSDF: RCRA - Treatment, Storage and Disposal

RCRAInfo is EPA's comprehensive information system, providing access to data supporting the Resource Conservation and Recovery Act (RCRA) of 1976 and the Hazardous and Solid Waste Amendments (HSWA) of 1984. The database includes selective information on sites which generate, transport, store, treat and/or dispose of hazardous waste as defined by the Resource Conservation and Recovery Act (RCRA). Transporters are individuals or entities that move hazardous waste from the generator offsite to a facility that can recycle, treat, store, or dispose of the waste. TSDFs treat, store, or dispose of the waste.

Date of Government Version: 03/25/2019	Source: Environmental Protection Agency
Date Data Arrived at EDR: 03/27/2019	Telephone: (415) 495-8895
Date Made Active in Reports: 04/17/2019	Last EDR Contact: 06/26/2019
Number of Days to Update: 21	Next Scheduled EDR Contact: 10/07/2019
	Data Release Frequency: Quarterly

Federal RCRA generators list

RCRA-LQG: RCRA - Large Quantity Generators

RCRAInfo is EPA's comprehensive information system, providing access to data supporting the Resource Conservation and Recovery Act (RCRA) of 1976 and the Hazardous and Solid Waste Amendments (HSWA) of 1984. The database includes selective information on sites which generate, transport, store, treat and/or dispose of hazardous waste as defined by the Resource Conservation and Recovery Act (RCRA). Large quantity generators (LQGs) generate over 1,000 kilograms (kg) of hazardous waste, or over 1 kg of acutely hazardous waste per month.

Date of Government Version: 03/25/2019	Source: Environmental Protection Agency
Date Data Arrived at EDR: 03/27/2019	Telephone: (415) 495-8895
Date Made Active in Reports: 04/17/2019	Last EDR Contact: 06/26/2019
Number of Days to Update: 21	Next Scheduled EDR Contact: 10/07/2019
	Data Release Frequency: Quarterly

GOVERNMENT RECORDS SEARCHED / DATA CURRENCY TRACKING

RCRA-SQG: RCRA - Small Quantity Generators

RCRAInfo is EPA's comprehensive information system, providing access to data supporting the Resource Conservation and Recovery Act (RCRA) of 1976 and the Hazardous and Solid Waste Amendments (HSWA) of 1984. The database includes selective information on sites which generate, transport, store, treat and/or dispose of hazardous waste as defined by the Resource Conservation and Recovery Act (RCRA). Small quantity generators (SQGs) generate between 100 kg and 1,000 kg of hazardous waste per month.

Date of Government Version: 03/25/2019	Source: Environmental Protection Agency
Date Data Arrived at EDR: 03/27/2019	Telephone: (415) 495-8895
Date Made Active in Reports: 04/17/2019	Last EDR Contact: 06/26/2019
Number of Days to Update: 21	Next Scheduled EDR Contact: 10/07/2019
	Data Release Frequency: Quarterly

RCRA-CESQG: RCRA - Conditionally Exempt Small Quantity Generators

RCRAInfo is EPA's comprehensive information system, providing access to data supporting the Resource Conservation and Recovery Act (RCRA) of 1976 and the Hazardous and Solid Waste Amendments (HSWA) of 1984. The database includes selective information on sites which generate, transport, store, treat and/or dispose of hazardous waste as defined by the Resource Conservation and Recovery Act (RCRA). Conditionally exempt small quantity generators (CESQGs) generate less than 100 kg of hazardous waste, or less than 1 kg of acutely hazardous waste per month.

Date of Government Version: 03/25/2019	Source: Environmental Protection Agency
Date Data Arrived at EDR: 03/27/2019	Telephone: (415) 495-8895
Date Made Active in Reports: 04/17/2019	Last EDR Contact: 06/26/2019
Number of Days to Update: 21	Next Scheduled EDR Contact: 10/07/2019
	Data Release Frequency: Quarterly

Federal institutional controls / engineering controls registries

LUCIS: Land Use Control Information System

LUCIS contains records of land use control information pertaining to the former Navy Base Realignment and Closure properties.

Date of Government Version: 08/13/2019	Source: Department of the Navy
Date Data Arrived at EDR: 08/20/2019	Telephone: 843-820-7326
Date Made Active in Reports: 08/26/2019	Last EDR Contact: 08/07/2019
Number of Days to Update: 6	Next Scheduled EDR Contact: 11/25/2019
	Data Release Frequency: Varies

US ENG CONTROLS: Engineering Controls Sites List

A listing of sites with engineering controls in place. Engineering controls include various forms of caps, building foundations, liners, and treatment methods to create pathway elimination for regulated substances to enter environmental media or effect human health.

Date of Government Version: 08/19/2019	Source: Environmental Protection Agency
Date Data Arrived at EDR: 08/20/2019	Telephone: 703-603-0695
Date Made Active in Reports: 08/26/2019	Last EDR Contact: 08/20/2019
Number of Days to Update: 6	Next Scheduled EDR Contact: 12/09/2019
	Data Release Frequency: Varies

US INST CONTROL: Sites with Institutional Controls

A listing of sites with institutional controls in place. Institutional controls include administrative measures, such as groundwater use restrictions, construction restrictions, property use restrictions, and post remediation care requirements intended to prevent exposure to contaminants remaining on site. Deed restrictions are generally required as part of the institutional controls.

Date of Government Version: 08/19/2019	Source: Environmental Protection Agency
Date Data Arrived at EDR: 08/20/2019	Telephone: 703-603-0695
Date Made Active in Reports: 08/26/2019	Last EDR Contact: 08/20/2019
Number of Days to Update: 6	Next Scheduled EDR Contact: 12/09/2019
	Data Release Frequency: Varies

GOVERNMENT RECORDS SEARCHED / DATA CURRENCY TRACKING

Federal ERNS list

ERNS: Emergency Response Notification System

Emergency Response Notification System. ERNS records and stores information on reported releases of oil and hazardous substances.

Date of Government Version: 03/25/2019

Date Data Arrived at EDR: 03/26/2019

Date Made Active in Reports: 05/01/2019

Number of Days to Update: 36

Source: National Response Center, United States Coast Guard

Telephone: 202-267-2180

Last EDR Contact: 06/26/2019

Next Scheduled EDR Contact: 10/07/2019

Data Release Frequency: Quarterly

State- and tribal - equivalent NPL

RESPONSE: State Response Sites

Identifies confirmed release sites where DTSC is involved in remediation, either in a lead or oversight capacity.

These confirmed release sites are generally high-priority and high potential risk.

Date of Government Version: 04/29/2019

Date Data Arrived at EDR: 04/30/2019

Date Made Active in Reports: 06/27/2019

Number of Days to Update: 58

Source: Department of Toxic Substances Control

Telephone: 916-323-3400

Last EDR Contact: 07/31/2019

Next Scheduled EDR Contact: 11/11/2019

Data Release Frequency: Quarterly

State- and tribal - equivalent CERCLIS

ENVIROSTOR: EnviroStor Database

The Department of Toxic Substances Control's (DTSC's) Site Mitigation and Brownfields Reuse Program's (SMBRP's) EnviroStor database identifies sites that have known contamination or sites for which there may be reasons to investigate further. The database includes the following site types: Federal Superfund sites (National Priorities List (NPL)); State Response, including Military Facilities and State Superfund; Voluntary Cleanup; and School sites. EnviroStor provides similar information to the information that was available in CalSites, and provides additional site information, including, but not limited to, identification of formerly-contaminated properties that have been released for reuse, properties where environmental deed restrictions have been recorded to prevent inappropriate land uses, and risk characterization information that is used to assess potential impacts to public health and the environment at contaminated sites.

Date of Government Version: 04/29/2019

Date Data Arrived at EDR: 04/30/2019

Date Made Active in Reports: 06/27/2019

Number of Days to Update: 58

Source: Department of Toxic Substances Control

Telephone: 916-323-3400

Last EDR Contact: 07/31/2019

Next Scheduled EDR Contact: 11/11/2019

Data Release Frequency: Quarterly

State and tribal landfill and/or solid waste disposal site lists

SWF/LF (SWIS): Solid Waste Information System

Active, Closed and Inactive Landfills. SWF/LF records typically contain an inventory of solid waste disposal facilities or landfills. These may be active or inactive facilities or open dumps that failed to meet RCRA Section 4004 criteria for solid waste landfills or disposal sites.

Date of Government Version: 05/13/2019

Date Data Arrived at EDR: 05/14/2019

Date Made Active in Reports: 07/17/2019

Number of Days to Update: 64

Source: Department of Resources Recycling and Recovery

Telephone: 916-341-6320

Last EDR Contact: 08/13/2019

Next Scheduled EDR Contact: 11/25/2019

Data Release Frequency: Quarterly

State and tribal leaking storage tank lists

GOVERNMENT RECORDS SEARCHED / DATA CURRENCY TRACKING

LUST REG 7: Leaking Underground Storage Tank Case Listing

Leaking Underground Storage Tank locations. Imperial, Riverside, San Diego, Santa Barbara counties.

Date of Government Version: 02/26/2004

Date Data Arrived at EDR: 02/26/2004

Date Made Active in Reports: 03/24/2004

Number of Days to Update: 27

Source: California Regional Water Quality Control Board Colorado River Basin Region (7)

Telephone: 760-776-8943

Last EDR Contact: 08/01/2011

Next Scheduled EDR Contact: 11/14/2011

Data Release Frequency: No Update Planned

LUST REG 8: Leaking Underground Storage Tanks

California Regional Water Quality Control Board Santa Ana Region (8). For more current information, please refer to the State Water Resources Control Board's LUST database.

Date of Government Version: 02/14/2005

Date Data Arrived at EDR: 02/15/2005

Date Made Active in Reports: 03/28/2005

Number of Days to Update: 41

Source: California Regional Water Quality Control Board Santa Ana Region (8)

Telephone: 909-782-4496

Last EDR Contact: 08/15/2011

Next Scheduled EDR Contact: 11/28/2011

Data Release Frequency: No Update Planned

LUST REG 9: Leaking Underground Storage Tank Report

Orange, Riverside, San Diego counties. For more current information, please refer to the State Water Resources Control Board's LUST database.

Date of Government Version: 03/01/2001

Date Data Arrived at EDR: 04/23/2001

Date Made Active in Reports: 05/21/2001

Number of Days to Update: 28

Source: California Regional Water Quality Control Board San Diego Region (9)

Telephone: 858-637-5595

Last EDR Contact: 09/26/2011

Next Scheduled EDR Contact: 01/09/2012

Data Release Frequency: No Update Planned

LUST: Leaking Underground Fuel Tank Report (GEOTRACKER)

Leaking Underground Storage Tank (LUST) Sites included in GeoTracker. GeoTracker is the Water Boards data management system for sites that impact, or have the potential to impact, water quality in California, with emphasis on groundwater.

Date of Government Version: 06/10/2019

Date Data Arrived at EDR: 06/11/2019

Date Made Active in Reports: 08/05/2019

Number of Days to Update: 55

Source: State Water Resources Control Board

Telephone: see region list

Last EDR Contact: 06/11/2019

Next Scheduled EDR Contact: 09/23/2019

Data Release Frequency: Quarterly

LUST REG 6V: Leaking Underground Storage Tank Case Listing

Leaking Underground Storage Tank locations. Inyo, Kern, Los Angeles, Mono, San Bernardino counties.

Date of Government Version: 06/07/2005

Date Data Arrived at EDR: 06/07/2005

Date Made Active in Reports: 06/29/2005

Number of Days to Update: 22

Source: California Regional Water Quality Control Board Victorville Branch Office (6)

Telephone: 760-241-7365

Last EDR Contact: 09/12/2011

Next Scheduled EDR Contact: 12/26/2011

Data Release Frequency: No Update Planned

LUST REG 4: Underground Storage Tank Leak List

Los Angeles, Ventura counties. For more current information, please refer to the State Water Resources Control Board's LUST database.

Date of Government Version: 09/07/2004

Date Data Arrived at EDR: 09/07/2004

Date Made Active in Reports: 10/12/2004

Number of Days to Update: 35

Source: California Regional Water Quality Control Board Los Angeles Region (4)

Telephone: 213-576-6710

Last EDR Contact: 09/06/2011

Next Scheduled EDR Contact: 12/19/2011

Data Release Frequency: No Update Planned

LUST REG 3: Leaking Underground Storage Tank Database

Leaking Underground Storage Tank locations. Monterey, San Benito, San Luis Obispo, Santa Barbara, Santa Cruz counties.

GOVERNMENT RECORDS SEARCHED / DATA CURRENCY TRACKING

Date of Government Version: 05/19/2003
Date Data Arrived at EDR: 05/19/2003
Date Made Active in Reports: 06/02/2003
Number of Days to Update: 14

Source: California Regional Water Quality Control Board Central Coast Region (3)
Telephone: 805-542-4786
Last EDR Contact: 07/18/2011
Next Scheduled EDR Contact: 10/31/2011
Data Release Frequency: No Update Planned

LUST REG 2: Fuel Leak List

Leaking Underground Storage Tank locations. Alameda, Contra Costa, Marin, Napa, San Francisco, San Mateo, Santa Clara, Solano, Sonoma counties.

Date of Government Version: 09/30/2004
Date Data Arrived at EDR: 10/20/2004
Date Made Active in Reports: 11/19/2004
Number of Days to Update: 30

Source: California Regional Water Quality Control Board San Francisco Bay Region (2)
Telephone: 510-622-2433
Last EDR Contact: 09/19/2011
Next Scheduled EDR Contact: 01/02/2012
Data Release Frequency: No Update Planned

LUST REG 1: Active Toxic Site Investigation

Del Norte, Humboldt, Lake, Mendocino, Modoc, Siskiyou, Sonoma, Trinity counties. For more current information, please refer to the State Water Resources Control Board's LUST database.

Date of Government Version: 02/01/2001
Date Data Arrived at EDR: 02/28/2001
Date Made Active in Reports: 03/29/2001
Number of Days to Update: 29

Source: California Regional Water Quality Control Board North Coast (1)
Telephone: 707-570-3769
Last EDR Contact: 08/01/2011
Next Scheduled EDR Contact: 11/14/2011
Data Release Frequency: No Update Planned

LUST REG 6L: Leaking Underground Storage Tank Case Listing

For more current information, please refer to the State Water Resources Control Board's LUST database.

Date of Government Version: 09/09/2003
Date Data Arrived at EDR: 09/10/2003
Date Made Active in Reports: 10/07/2003
Number of Days to Update: 27

Source: California Regional Water Quality Control Board Lahontan Region (6)
Telephone: 530-542-5572
Last EDR Contact: 09/12/2011
Next Scheduled EDR Contact: 12/26/2011
Data Release Frequency: No Update Planned

LUST REG 5: Leaking Underground Storage Tank Database

Leaking Underground Storage Tank locations. Alameda, Alpine, Amador, Butte, Colusa, Contra Costa, Calaveras, El Dorado, Fresno, Glenn, Kern, Kings, Lake, Lassen, Madera, Mariposa, Merced, Modoc, Napa, Nevada, Placer, Plumas, Sacramento, San Joaquin, Shasta, Solano, Stanislaus, Sutter, Tehama, Tulare, Tuolumne, Yolo, Yuba counties.

Date of Government Version: 07/01/2008
Date Data Arrived at EDR: 07/22/2008
Date Made Active in Reports: 07/31/2008
Number of Days to Update: 9

Source: California Regional Water Quality Control Board Central Valley Region (5)
Telephone: 916-464-4834
Last EDR Contact: 07/01/2011
Next Scheduled EDR Contact: 10/17/2011
Data Release Frequency: No Update Planned

INDIAN LUST R10: Leaking Underground Storage Tanks on Indian Land

LUSTs on Indian land in Alaska, Idaho, Oregon and Washington.

Date of Government Version: 10/17/2018
Date Data Arrived at EDR: 03/07/2019
Date Made Active in Reports: 05/01/2019
Number of Days to Update: 55

Source: EPA Region 10
Telephone: 206-553-2857
Last EDR Contact: 07/29/2019
Next Scheduled EDR Contact: 11/04/2019
Data Release Frequency: Varies

INDIAN LUST R9: Leaking Underground Storage Tanks on Indian Land

LUSTs on Indian land in Arizona, California, New Mexico and Nevada

Date of Government Version: 10/10/2018
Date Data Arrived at EDR: 03/08/2019
Date Made Active in Reports: 05/01/2019
Number of Days to Update: 54

Source: Environmental Protection Agency
Telephone: 415-972-3372
Last EDR Contact: 07/29/2019
Next Scheduled EDR Contact: 11/04/2019
Data Release Frequency: Varies

GOVERNMENT RECORDS SEARCHED / DATA CURRENCY TRACKING

INDIAN LUST R8: Leaking Underground Storage Tanks on Indian Land

LUSTs on Indian land in Colorado, Montana, North Dakota, South Dakota, Utah and Wyoming.

Date of Government Version: 10/16/2018	Source: EPA Region 8
Date Data Arrived at EDR: 03/07/2019	Telephone: 303-312-6271
Date Made Active in Reports: 05/01/2019	Last EDR Contact: 07/29/2019
Number of Days to Update: 55	Next Scheduled EDR Contact: 11/04/2019
	Data Release Frequency: Varies

INDIAN LUST R7: Leaking Underground Storage Tanks on Indian Land

LUSTs on Indian land in Iowa, Kansas, and Nebraska

Date of Government Version: 02/19/2019	Source: EPA Region 7
Date Data Arrived at EDR: 03/07/2019	Telephone: 913-551-7003
Date Made Active in Reports: 05/01/2019	Last EDR Contact: 07/29/2019
Number of Days to Update: 55	Next Scheduled EDR Contact: 11/04/2019
	Data Release Frequency: Varies

INDIAN LUST R4: Leaking Underground Storage Tanks on Indian Land

LUSTs on Indian land in Florida, Mississippi and North Carolina.

Date of Government Version: 09/24/2018	Source: EPA Region 4
Date Data Arrived at EDR: 03/12/2019	Telephone: 404-562-8677
Date Made Active in Reports: 05/01/2019	Last EDR Contact: 07/23/2019
Number of Days to Update: 50	Next Scheduled EDR Contact: 11/04/2019
	Data Release Frequency: Varies

INDIAN LUST R1: Leaking Underground Storage Tanks on Indian Land

A listing of leaking underground storage tank locations on Indian Land.

Date of Government Version: 10/13/2018	Source: EPA Region 1
Date Data Arrived at EDR: 03/07/2019	Telephone: 617-918-1313
Date Made Active in Reports: 05/01/2019	Last EDR Contact: 07/29/2019
Number of Days to Update: 55	Next Scheduled EDR Contact: 11/04/2019
	Data Release Frequency: Varies

INDIAN LUST R5: Leaking Underground Storage Tanks on Indian Land

Leaking underground storage tanks located on Indian Land in Michigan, Minnesota and Wisconsin.

Date of Government Version: 10/12/2018	Source: EPA, Region 5
Date Data Arrived at EDR: 03/07/2019	Telephone: 312-886-7439
Date Made Active in Reports: 05/01/2019	Last EDR Contact: 07/29/2019
Number of Days to Update: 55	Next Scheduled EDR Contact: 11/04/2019
	Data Release Frequency: Varies

INDIAN LUST R6: Leaking Underground Storage Tanks on Indian Land

LUSTs on Indian land in New Mexico and Oklahoma.

Date of Government Version: 11/01/2018	Source: EPA Region 6
Date Data Arrived at EDR: 03/07/2019	Telephone: 214-665-6597
Date Made Active in Reports: 05/01/2019	Last EDR Contact: 07/29/2019
Number of Days to Update: 55	Next Scheduled EDR Contact: 11/04/2019
	Data Release Frequency: Varies

CPS-SLIC: Statewide SLIC Cases (GEOTRACKER)

Cleanup Program Sites (CPS; also known as Site Cleanups [SC] and formerly known as Spills, Leaks, Investigations, and Cleanups [SLIC] sites) included in GeoTracker. GeoTracker is the Water Boards data management system for sites that impact, or have the potential to impact, water quality in California, with emphasis on groundwater.

Date of Government Version: 06/10/2019	Source: State Water Resources Control Board
Date Data Arrived at EDR: 06/11/2019	Telephone: 866-480-1028
Date Made Active in Reports: 08/05/2019	Last EDR Contact: 06/11/2019
Number of Days to Update: 55	Next Scheduled EDR Contact: 09/23/2019
	Data Release Frequency: Varies

GOVERNMENT RECORDS SEARCHED / DATA CURRENCY TRACKING

SLIC REG 1: Active Toxic Site Investigations

The SLIC (Spills, Leaks, Investigations and Cleanup) program is designed to protect and restore water quality from spills, leaks, and similar discharges.

Date of Government Version: 04/03/2003
Date Data Arrived at EDR: 04/07/2003
Date Made Active in Reports: 04/25/2003
Number of Days to Update: 18

Source: California Regional Water Quality Control Board, North Coast Region (1)
Telephone: 707-576-2220
Last EDR Contact: 08/01/2011
Next Scheduled EDR Contact: 11/14/2011
Data Release Frequency: No Update Planned

SLIC REG 2: Spills, Leaks, Investigation & Cleanup Cost Recovery Listing

The SLIC (Spills, Leaks, Investigations and Cleanup) program is designed to protect and restore water quality from spills, leaks, and similar discharges.

Date of Government Version: 09/30/2004
Date Data Arrived at EDR: 10/20/2004
Date Made Active in Reports: 11/19/2004
Number of Days to Update: 30

Source: Regional Water Quality Control Board San Francisco Bay Region (2)
Telephone: 510-286-0457
Last EDR Contact: 09/19/2011
Next Scheduled EDR Contact: 01/02/2012
Data Release Frequency: No Update Planned

SLIC REG 3: Spills, Leaks, Investigation & Cleanup Cost Recovery Listing

The SLIC (Spills, Leaks, Investigations and Cleanup) program is designed to protect and restore water quality from spills, leaks, and similar discharges.

Date of Government Version: 05/18/2006
Date Data Arrived at EDR: 05/18/2006
Date Made Active in Reports: 06/15/2006
Number of Days to Update: 28

Source: California Regional Water Quality Control Board Central Coast Region (3)
Telephone: 805-549-3147
Last EDR Contact: 07/18/2011
Next Scheduled EDR Contact: 10/31/2011
Data Release Frequency: No Update Planned

SLIC REG 4: Spills, Leaks, Investigation & Cleanup Cost Recovery Listing

The SLIC (Spills, Leaks, Investigations and Cleanup) program is designed to protect and restore water quality from spills, leaks, and similar discharges.

Date of Government Version: 11/17/2004
Date Data Arrived at EDR: 11/18/2004
Date Made Active in Reports: 01/04/2005
Number of Days to Update: 47

Source: Region Water Quality Control Board Los Angeles Region (4)
Telephone: 213-576-6600
Last EDR Contact: 07/01/2011
Next Scheduled EDR Contact: 10/17/2011
Data Release Frequency: No Update Planned

SLIC REG 5: Spills, Leaks, Investigation & Cleanup Cost Recovery Listing

The SLIC (Spills, Leaks, Investigations and Cleanup) program is designed to protect and restore water quality from spills, leaks, and similar discharges.

Date of Government Version: 04/01/2005
Date Data Arrived at EDR: 04/05/2005
Date Made Active in Reports: 04/21/2005
Number of Days to Update: 16

Source: Regional Water Quality Control Board Central Valley Region (5)
Telephone: 916-464-3291
Last EDR Contact: 09/12/2011
Next Scheduled EDR Contact: 12/26/2011
Data Release Frequency: No Update Planned

SLIC REG 6V: Spills, Leaks, Investigation & Cleanup Cost Recovery Listing

The SLIC (Spills, Leaks, Investigations and Cleanup) program is designed to protect and restore water quality from spills, leaks, and similar discharges.

Date of Government Version: 05/24/2005
Date Data Arrived at EDR: 05/25/2005
Date Made Active in Reports: 06/16/2005
Number of Days to Update: 22

Source: Regional Water Quality Control Board, Victorville Branch
Telephone: 619-241-6583
Last EDR Contact: 08/15/2011
Next Scheduled EDR Contact: 11/28/2011
Data Release Frequency: No Update Planned

GOVERNMENT RECORDS SEARCHED / DATA CURRENCY TRACKING

SLIC REG 6L: SLIC Sites

The SLIC (Spills, Leaks, Investigations and Cleanup) program is designed to protect and restore water quality from spills, leaks, and similar discharges.

Date of Government Version: 09/07/2004
Date Data Arrived at EDR: 09/07/2004
Date Made Active in Reports: 10/12/2004
Number of Days to Update: 35

Source: California Regional Water Quality Control Board, Lahontan Region
Telephone: 530-542-5574
Last EDR Contact: 08/15/2011
Next Scheduled EDR Contact: 11/28/2011
Data Release Frequency: No Update Planned

SLIC REG 7: SLIC List

The SLIC (Spills, Leaks, Investigations and Cleanup) program is designed to protect and restore water quality from spills, leaks, and similar discharges.

Date of Government Version: 11/24/2004
Date Data Arrived at EDR: 11/29/2004
Date Made Active in Reports: 01/04/2005
Number of Days to Update: 36

Source: California Regional Quality Control Board, Colorado River Basin Region
Telephone: 760-346-7491
Last EDR Contact: 08/01/2011
Next Scheduled EDR Contact: 11/14/2011
Data Release Frequency: No Update Planned

SLIC REG 8: Spills, Leaks, Investigation & Cleanup Cost Recovery Listing

The SLIC (Spills, Leaks, Investigations and Cleanup) program is designed to protect and restore water quality from spills, leaks, and similar discharges.

Date of Government Version: 04/03/2008
Date Data Arrived at EDR: 04/03/2008
Date Made Active in Reports: 04/14/2008
Number of Days to Update: 11

Source: California Region Water Quality Control Board Santa Ana Region (8)
Telephone: 951-782-3298
Last EDR Contact: 09/12/2011
Next Scheduled EDR Contact: 12/26/2011
Data Release Frequency: No Update Planned

SLIC REG 9: Spills, Leaks, Investigation & Cleanup Cost Recovery Listing

The SLIC (Spills, Leaks, Investigations and Cleanup) program is designed to protect and restore water quality from spills, leaks, and similar discharges.

Date of Government Version: 09/10/2007
Date Data Arrived at EDR: 09/11/2007
Date Made Active in Reports: 09/28/2007
Number of Days to Update: 17

Source: California Regional Water Quality Control Board San Diego Region (9)
Telephone: 858-467-2980
Last EDR Contact: 08/08/2011
Next Scheduled EDR Contact: 11/21/2011
Data Release Frequency: No Update Planned

State and tribal registered storage tank lists

FEMA UST: Underground Storage Tank Listing

A listing of all FEMA owned underground storage tanks.

Date of Government Version: 05/15/2017
Date Data Arrived at EDR: 05/30/2017
Date Made Active in Reports: 10/13/2017
Number of Days to Update: 136

Source: FEMA
Telephone: 202-646-5797
Last EDR Contact: 08/26/2019
Next Scheduled EDR Contact: 10/21/2019
Data Release Frequency: Varies

MILITARY UST SITES: Military UST Sites (GEOTRACKER)

Military ust sites

Date of Government Version: 06/10/2019
Date Data Arrived at EDR: 06/11/2019
Date Made Active in Reports: 07/24/2019
Number of Days to Update: 43

Source: State Water Resources Control Board
Telephone: 866-480-1028
Last EDR Contact: 06/11/2019
Next Scheduled EDR Contact: 09/23/2019
Data Release Frequency: Varies

GOVERNMENT RECORDS SEARCHED / DATA CURRENCY TRACKING

UST CLOSURE: Proposed Closure of Underground Storage Tank (UST) Cases

UST cases that are being considered for closure by either the State Water Resources Control Board or the Executive Director have been posted for a 60-day public comment period. UST Case Closures being proposed for consideration by the State Water Resources Control Board. These are primarily UST cases that meet closure criteria under the decisional framework in State Water Board Resolution No. 92-49 and other Board orders. UST Case Closures proposed for consideration by the Executive Director pursuant to State Water Board Resolution No. 2012-0061. These are cases that meet the criteria of the Low-Threat UST Case Closure Policy. UST Case Closure Review Denials and Approved Orders.

Date of Government Version: 06/10/2019
Date Data Arrived at EDR: 06/12/2019
Date Made Active in Reports: 07/23/2019
Number of Days to Update: 41

Source: State Water Resources Control Board
Telephone: 916-327-7844
Last EDR Contact: 06/12/2019
Next Scheduled EDR Contact: 09/23/2019
Data Release Frequency: Varies

UST: Active UST Facilities

Active UST facilities gathered from the local regulatory agencies

Date of Government Version: 06/10/2019
Date Data Arrived at EDR: 06/11/2019
Date Made Active in Reports: 07/23/2019
Number of Days to Update: 42

Source: SWRCB
Telephone: 916-341-5851
Last EDR Contact: 06/11/2019
Next Scheduled EDR Contact: 09/23/2019
Data Release Frequency: Semi-Annually

AST: Aboveground Petroleum Storage Tank Facilities

A listing of aboveground storage tank petroleum storage tank locations.

Date of Government Version: 07/06/2016
Date Data Arrived at EDR: 07/12/2016
Date Made Active in Reports: 09/19/2016
Number of Days to Update: 69

Source: California Environmental Protection Agency
Telephone: 916-327-5092
Last EDR Contact: 06/17/2019
Next Scheduled EDR Contact: 09/30/2019
Data Release Frequency: Varies

INDIAN UST R7: Underground Storage Tanks on Indian Land

The Indian Underground Storage Tank (UST) database provides information about underground storage tanks on Indian land in EPA Region 7 (Iowa, Kansas, Missouri, Nebraska, and 9 Tribal Nations).

Date of Government Version: 11/07/2018
Date Data Arrived at EDR: 03/07/2019
Date Made Active in Reports: 05/01/2019
Number of Days to Update: 55

Source: EPA Region 7
Telephone: 913-551-7003
Last EDR Contact: 07/29/2019
Next Scheduled EDR Contact: 11/04/2019
Data Release Frequency: Varies

INDIAN UST R8: Underground Storage Tanks on Indian Land

The Indian Underground Storage Tank (UST) database provides information about underground storage tanks on Indian land in EPA Region 8 (Colorado, Montana, North Dakota, South Dakota, Utah, Wyoming and 27 Tribal Nations).

Date of Government Version: 10/16/2018
Date Data Arrived at EDR: 03/07/2019
Date Made Active in Reports: 05/01/2019
Number of Days to Update: 55

Source: EPA Region 8
Telephone: 303-312-6137
Last EDR Contact: 08/05/2019
Next Scheduled EDR Contact: 11/04/2019
Data Release Frequency: Varies

INDIAN UST R6: Underground Storage Tanks on Indian Land

The Indian Underground Storage Tank (UST) database provides information about underground storage tanks on Indian land in EPA Region 6 (Louisiana, Arkansas, Oklahoma, New Mexico, Texas and 65 Tribes).

Date of Government Version: 11/01/2018
Date Data Arrived at EDR: 03/07/2019
Date Made Active in Reports: 05/01/2019
Number of Days to Update: 55

Source: EPA Region 6
Telephone: 214-665-7591
Last EDR Contact: 07/29/2019
Next Scheduled EDR Contact: 11/04/2019
Data Release Frequency: Varies

GOVERNMENT RECORDS SEARCHED / DATA CURRENCY TRACKING

INDIAN UST R5: Underground Storage Tanks on Indian Land

The Indian Underground Storage Tank (UST) database provides information about underground storage tanks on Indian land in EPA Region 5 (Michigan, Minnesota and Wisconsin and Tribal Nations).

Date of Government Version: 10/12/2018	Source: EPA Region 5
Date Data Arrived at EDR: 03/07/2019	Telephone: 312-886-6136
Date Made Active in Reports: 05/01/2019	Last EDR Contact: 07/29/2019
Number of Days to Update: 55	Next Scheduled EDR Contact: 11/05/2019
	Data Release Frequency: Varies

INDIAN UST R4: Underground Storage Tanks on Indian Land

The Indian Underground Storage Tank (UST) database provides information about underground storage tanks on Indian land in EPA Region 4 (Alabama, Florida, Georgia, Kentucky, Mississippi, North Carolina, South Carolina, Tennessee and Tribal Nations)

Date of Government Version: 09/24/2018	Source: EPA Region 4
Date Data Arrived at EDR: 03/12/2019	Telephone: 404-562-9424
Date Made Active in Reports: 05/01/2019	Last EDR Contact: 07/23/2019
Number of Days to Update: 50	Next Scheduled EDR Contact: 11/04/2019
	Data Release Frequency: Varies

INDIAN UST R10: Underground Storage Tanks on Indian Land

The Indian Underground Storage Tank (UST) database provides information about underground storage tanks on Indian land in EPA Region 10 (Alaska, Idaho, Oregon, Washington, and Tribal Nations).

Date of Government Version: 10/17/2018	Source: EPA Region 10
Date Data Arrived at EDR: 03/07/2019	Telephone: 206-553-2857
Date Made Active in Reports: 05/01/2019	Last EDR Contact: 07/29/2019
Number of Days to Update: 55	Next Scheduled EDR Contact: 11/04/2019
	Data Release Frequency: Varies

INDIAN UST R9: Underground Storage Tanks on Indian Land

The Indian Underground Storage Tank (UST) database provides information about underground storage tanks on Indian land in EPA Region 9 (Arizona, California, Hawaii, Nevada, the Pacific Islands, and Tribal Nations).

Date of Government Version: 10/10/2018	Source: EPA Region 9
Date Data Arrived at EDR: 03/08/2019	Telephone: 415-972-3368
Date Made Active in Reports: 05/01/2019	Last EDR Contact: 07/29/2019
Number of Days to Update: 54	Next Scheduled EDR Contact: 11/04/2019
	Data Release Frequency: Varies

INDIAN UST R1: Underground Storage Tanks on Indian Land

The Indian Underground Storage Tank (UST) database provides information about underground storage tanks on Indian land in EPA Region 1 (Connecticut, Maine, Massachusetts, New Hampshire, Rhode Island, Vermont and ten Tribal Nations).

Date of Government Version: 10/03/2018	Source: EPA, Region 1
Date Data Arrived at EDR: 03/07/2019	Telephone: 617-918-1313
Date Made Active in Reports: 05/01/2019	Last EDR Contact: 07/29/2019
Number of Days to Update: 55	Next Scheduled EDR Contact: 11/04/2019
	Data Release Frequency: Varies

State and tribal voluntary cleanup sites

INDIAN VCP R7: Voluntary Cleanup Priority Listing

A listing of voluntary cleanup priority sites located on Indian Land located in Region 7.

Date of Government Version: 03/20/2008	Source: EPA, Region 7
Date Data Arrived at EDR: 04/22/2008	Telephone: 913-551-7365
Date Made Active in Reports: 05/19/2008	Last EDR Contact: 04/20/2009
Number of Days to Update: 27	Next Scheduled EDR Contact: 07/20/2009
	Data Release Frequency: Varies

GOVERNMENT RECORDS SEARCHED / DATA CURRENCY TRACKING

INDIAN VCP R1: Voluntary Cleanup Priority Listing

A listing of voluntary cleanup priority sites located on Indian Land located in Region 1.

Date of Government Version: 07/27/2015
Date Data Arrived at EDR: 09/29/2015
Date Made Active in Reports: 02/18/2016
Number of Days to Update: 142

Source: EPA, Region 1
Telephone: 617-918-1102
Last EDR Contact: 06/20/2019
Next Scheduled EDR Contact: 10/07/2019
Data Release Frequency: Varies

VCP: Voluntary Cleanup Program Properties

Contains low threat level properties with either confirmed or unconfirmed releases and the project proponents have request that DTSC oversee investigation and/or cleanup activities and have agreed to provide coverage for DTSC's costs.

Date of Government Version: 04/29/2019
Date Data Arrived at EDR: 04/30/2019
Date Made Active in Reports: 06/27/2019
Number of Days to Update: 58

Source: Department of Toxic Substances Control
Telephone: 916-323-3400
Last EDR Contact: 07/31/2019
Next Scheduled EDR Contact: 11/11/2019
Data Release Frequency: Quarterly

State and tribal Brownfields sites

BROWNFIELDS: Considered Brownfields Sites Listing

A listing of sites the SWRCB considers to be Brownfields since these are sites have come to them through the MOA Process.

Date of Government Version: 06/24/2019
Date Data Arrived at EDR: 06/25/2019
Date Made Active in Reports: 08/21/2019
Number of Days to Update: 57

Source: State Water Resources Control Board
Telephone: 916-323-7905
Last EDR Contact: 06/25/2019
Next Scheduled EDR Contact: 10/07/2019
Data Release Frequency: Quarterly

ADDITIONAL ENVIRONMENTAL RECORDS

Local Brownfield lists

US BROWNFIELDS: A Listing of Brownfields Sites

Brownfields are real property, the expansion, redevelopment, or reuse of which may be complicated by the presence or potential presence of a hazardous substance, pollutant, or contaminant. Cleaning up and reinvesting in these properties takes development pressures off of undeveloped, open land, and both improves and protects the environment. Assessment, Cleanup and Redevelopment Exchange System (ACRES) stores information reported by EPA Brownfields grant recipients on brownfields properties assessed or cleaned up with grant funding as well as information on Targeted Brownfields Assessments performed by EPA Regions. A listing of ACRES Brownfield sites is obtained from Cleanups in My Community. Cleanups in My Community provides information on Brownfields properties for which information is reported back to EPA, as well as areas served by Brownfields grant programs.

Date of Government Version: 06/03/2019
Date Data Arrived at EDR: 06/04/2019
Date Made Active in Reports: 08/26/2019
Number of Days to Update: 83

Source: Environmental Protection Agency
Telephone: 202-566-2777
Last EDR Contact: 06/04/2019
Next Scheduled EDR Contact: 09/30/2019
Data Release Frequency: Semi-Annually

Local Lists of Landfill / Solid Waste Disposal Sites

WMUDS/SWAT: Waste Management Unit Database

Waste Management Unit Database System. WMUDS is used by the State Water Resources Control Board staff and the Regional Water Quality Control Boards for program tracking and inventory of waste management units. WMUDS is composed of the following databases: Facility Information, Scheduled Inspections Information, Waste Management Unit Information, SWAT Program Information, SWAT Report Summary Information, SWAT Report Summary Data, Chapter 15 (formerly Subchapter 15) Information, Chapter 15 Monitoring Parameters, TPCA Program Information, RCRA Program Information, Closure Information, and Interested Parties Information.

GOVERNMENT RECORDS SEARCHED / DATA CURRENCY TRACKING

Date of Government Version: 04/01/2000
Date Data Arrived at EDR: 04/10/2000
Date Made Active in Reports: 05/10/2000
Number of Days to Update: 30

Source: State Water Resources Control Board
Telephone: 916-227-4448
Last EDR Contact: 07/25/2019
Next Scheduled EDR Contact: 11/11/2019
Data Release Frequency: No Update Planned

SWRCY: Recycler Database

A listing of recycling facilities in California.

Date of Government Version: 06/11/2019
Date Data Arrived at EDR: 06/12/2019
Date Made Active in Reports: 08/15/2019
Number of Days to Update: 64

Source: Department of Conservation
Telephone: 916-323-3836
Last EDR Contact: 06/12/2019
Next Scheduled EDR Contact: 09/23/2019
Data Release Frequency: Quarterly

HAULERS: Registered Waste Tire Haulers Listing

A listing of registered waste tire haulers.

Date of Government Version: 03/26/2019
Date Data Arrived at EDR: 03/27/2019
Date Made Active in Reports: 04/30/2019
Number of Days to Update: 34

Source: Integrated Waste Management Board
Telephone: 916-341-6422
Last EDR Contact: 08/07/2019
Next Scheduled EDR Contact: 11/25/2019
Data Release Frequency: Varies

INDIAN ODI: Report on the Status of Open Dumps on Indian Lands

Location of open dumps on Indian land.

Date of Government Version: 12/31/1998
Date Data Arrived at EDR: 12/03/2007
Date Made Active in Reports: 01/24/2008
Number of Days to Update: 52

Source: Environmental Protection Agency
Telephone: 703-308-8245
Last EDR Contact: 07/25/2019
Next Scheduled EDR Contact: 11/11/2019
Data Release Frequency: Varies

ODI: Open Dump Inventory

An open dump is defined as a disposal facility that does not comply with one or more of the Part 257 or Part 258 Subtitle D Criteria.

Date of Government Version: 06/30/1985
Date Data Arrived at EDR: 08/09/2004
Date Made Active in Reports: 09/17/2004
Number of Days to Update: 39

Source: Environmental Protection Agency
Telephone: 800-424-9346
Last EDR Contact: 06/09/2004
Next Scheduled EDR Contact: N/A
Data Release Frequency: No Update Planned

DEBRIS REGION 9: Torres Martinez Reservation Illegal Dump Site Locations

A listing of illegal dump sites location on the Torres Martinez Indian Reservation located in eastern Riverside County and northern Imperial County, California.

Date of Government Version: 01/12/2009
Date Data Arrived at EDR: 05/07/2009
Date Made Active in Reports: 09/21/2009
Number of Days to Update: 137

Source: EPA, Region 9
Telephone: 415-947-4219
Last EDR Contact: 07/19/2019
Next Scheduled EDR Contact: 11/04/2019
Data Release Frequency: No Update Planned

IHS OPEN DUMPS: Open Dumps on Indian Land

A listing of all open dumps located on Indian Land in the United States.

Date of Government Version: 04/01/2014
Date Data Arrived at EDR: 08/06/2014
Date Made Active in Reports: 01/29/2015
Number of Days to Update: 176

Source: Department of Health & Human Services, Indian Health Service
Telephone: 301-443-1452
Last EDR Contact: 08/02/2019
Next Scheduled EDR Contact: 11/11/2019
Data Release Frequency: Varies

GOVERNMENT RECORDS SEARCHED / DATA CURRENCY TRACKING

Local Lists of Hazardous waste / Contaminated Sites

US HIST CDL: National Clandestine Laboratory Register

A listing of clandestine drug lab locations that have been removed from the DEAs National Clandestine Laboratory Register.

Date of Government Version: 06/11/2019
Date Data Arrived at EDR: 06/13/2019
Date Made Active in Reports: 09/03/2019
Number of Days to Update: 82

Source: Drug Enforcement Administration
Telephone: 202-307-1000
Last EDR Contact: 08/21/2019
Next Scheduled EDR Contact: 12/09/2019
Data Release Frequency: No Update Planned

HIST CAL-SITES: Calsites Database

The Calsites database contains potential or confirmed hazardous substance release properties. In 1996, California EPA reevaluated and significantly reduced the number of sites in the Calsites database. No longer updated by the state agency. It has been replaced by ENVIROSTOR.

Date of Government Version: 08/08/2005
Date Data Arrived at EDR: 08/03/2006
Date Made Active in Reports: 08/24/2006
Number of Days to Update: 21

Source: Department of Toxic Substance Control
Telephone: 916-323-3400
Last EDR Contact: 02/23/2009
Next Scheduled EDR Contact: 05/25/2009
Data Release Frequency: No Update Planned

SCH: School Property Evaluation Program

This category contains proposed and existing school sites that are being evaluated by DTSC for possible hazardous materials contamination. In some cases, these properties may be listed in the CalSites category depending on the level of threat to public health and safety or the environment they pose.

Date of Government Version: 04/29/2019
Date Data Arrived at EDR: 04/30/2019
Date Made Active in Reports: 06/27/2019
Number of Days to Update: 58

Source: Department of Toxic Substances Control
Telephone: 916-323-3400
Last EDR Contact: 07/31/2019
Next Scheduled EDR Contact: 11/11/2019
Data Release Frequency: Quarterly

CDL: Clandestine Drug Labs

A listing of drug lab locations. Listing of a location in this database does not indicate that any illegal drug lab materials were or were not present there, and does not constitute a determination that the location either requires or does not require additional cleanup work.

Date of Government Version: 12/31/2017
Date Data Arrived at EDR: 06/12/2018
Date Made Active in Reports: 08/06/2018
Number of Days to Update: 55

Source: Department of Toxic Substances Control
Telephone: 916-255-6504
Last EDR Contact: 07/08/2019
Next Scheduled EDR Contact: 10/21/2019
Data Release Frequency: Varies

TOXIC PITS: Toxic Pits Cleanup Act Sites

Toxic PITS Cleanup Act Sites. TOXIC PITS identifies sites suspected of containing hazardous substances where cleanup has not yet been completed.

Date of Government Version: 07/01/1995
Date Data Arrived at EDR: 08/30/1995
Date Made Active in Reports: 09/26/1995
Number of Days to Update: 27

Source: State Water Resources Control Board
Telephone: 916-227-4364
Last EDR Contact: 01/26/2009
Next Scheduled EDR Contact: 04/27/2009
Data Release Frequency: No Update Planned

CERS HAZ WASTE: CERS HAZ WASTE

List of sites in the California Environmental Protection Agency (CalEPA) Regulated Site Portal which fall under the Hazardous Chemical Management, Hazardous Waste Onsite Treatment, Household Hazardous Waste Collection, Hazardous Waste Generator, and RCRA LQ HW Generator programs.

GOVERNMENT RECORDS SEARCHED / DATA CURRENCY TRACKING

Date of Government Version: 08/14/2019
Date Data Arrived at EDR: 08/14/2019
Date Made Active in Reports: 08/21/2019
Number of Days to Update: 7

Source: CalEPA
Telephone: 916-323-2514
Last EDR Contact: 08/14/2019
Next Scheduled EDR Contact: 11/04/2019
Data Release Frequency: Quarterly

US CDL: Clandestine Drug Labs

A listing of clandestine drug lab locations. The U.S. Department of Justice ("the Department") provides this web site as a public service. It contains addresses of some locations where law enforcement agencies reported they found chemicals or other items that indicated the presence of either clandestine drug laboratories or dumpsites. In most cases, the source of the entries is not the Department, and the Department has not verified the entry and does not guarantee its accuracy. Members of the public must verify the accuracy of all entries by, for example, contacting local law enforcement and local health departments.

Date of Government Version: 06/11/2019
Date Data Arrived at EDR: 06/13/2019
Date Made Active in Reports: 09/03/2019
Number of Days to Update: 82

Source: Drug Enforcement Administration
Telephone: 202-307-1000
Last EDR Contact: 08/21/2019
Next Scheduled EDR Contact: 12/09/2019
Data Release Frequency: Quarterly

PFAS: PFAS Contamination Site Location Listing

A listing of PFAS contaminated sites included in the GeoTracker database.

Date of Government Version: 06/28/2019
Date Data Arrived at EDR: 06/28/2019
Date Made Active in Reports: 07/24/2019
Number of Days to Update: 26

Source: State Water Resources Control Board
Telephone: 866-480-1028
Last EDR Contact: 06/28/2019
Next Scheduled EDR Contact: 09/23/2019
Data Release Frequency: Varies

Local Lists of Registered Storage Tanks

SWEEPS UST: SWEEPS UST Listing

Statewide Environmental Evaluation and Planning System. This underground storage tank listing was updated and maintained by a company contacted by the SWRCB in the early 1990's. The listing is no longer updated or maintained. The local agency is the contact for more information on a site on the SWEEPS list.

Date of Government Version: 06/01/1994
Date Data Arrived at EDR: 07/07/2005
Date Made Active in Reports: 08/11/2005
Number of Days to Update: 35

Source: State Water Resources Control Board
Telephone: N/A
Last EDR Contact: 06/03/2005
Next Scheduled EDR Contact: N/A
Data Release Frequency: No Update Planned

UST MENDOCINO: Mendocino County UST Database

A listing of underground storage tank locations in Mendocino County.

Date of Government Version: 12/04/2018
Date Data Arrived at EDR: 12/06/2018
Date Made Active in Reports: 12/14/2018
Number of Days to Update: 8

Source: Department of Public Health
Telephone: 707-463-4466
Last EDR Contact: 08/21/2019
Next Scheduled EDR Contact: 12/09/2019
Data Release Frequency: Annually

HIST UST: Hazardous Substance Storage Container Database

The Hazardous Substance Storage Container Database is a historical listing of UST sites. Refer to local/county source for current data.

Date of Government Version: 10/15/1990
Date Data Arrived at EDR: 01/25/1991
Date Made Active in Reports: 02/12/1991
Number of Days to Update: 18

Source: State Water Resources Control Board
Telephone: 916-341-5851
Last EDR Contact: 07/26/2001
Next Scheduled EDR Contact: N/A
Data Release Frequency: No Update Planned

GOVERNMENT RECORDS SEARCHED / DATA CURRENCY TRACKING

SAN FRANCISCO AST: Aboveground Storage Tank Site Listing

Aboveground storage tank sites

Date of Government Version: 09/11/2018
Date Data Arrived at EDR: 09/12/2018
Date Made Active in Reports: 10/11/2018
Number of Days to Update: 29

Source: San Francisco County Department of Public Health
Telephone: 415-252-3896
Last EDR Contact: 07/31/2019
Next Scheduled EDR Contact: 11/18/2019
Data Release Frequency: Varies

CA FID UST: Facility Inventory Database

The Facility Inventory Database (FID) contains a historical listing of active and inactive underground storage tank locations from the State Water Resource Control Board. Refer to local/county source for current data.

Date of Government Version: 10/31/1994
Date Data Arrived at EDR: 09/05/1995
Date Made Active in Reports: 09/29/1995
Number of Days to Update: 24

Source: California Environmental Protection Agency
Telephone: 916-341-5851
Last EDR Contact: 12/28/1998
Next Scheduled EDR Contact: N/A
Data Release Frequency: No Update Planned

CERS TANKS: California Environmental Reporting System (CERS) Tanks

List of sites in the California Environmental Protection Agency (CalEPA) Regulated Site Portal which fall under the Aboveground Petroleum Storage and Underground Storage Tank regulatory programs.

Date of Government Version: 08/14/2019
Date Data Arrived at EDR: 08/14/2019
Date Made Active in Reports: 08/21/2019
Number of Days to Update: 7

Source: California Environmental Protection Agency
Telephone: 916-323-2514
Last EDR Contact: 08/14/2019
Next Scheduled EDR Contact: 11/04/2019
Data Release Frequency: Quarterly

Local Land Records

LIENS: Environmental Liens Listing

A listing of property locations with environmental liens for California where DTSC is a lien holder.

Date of Government Version: 06/05/2019
Date Data Arrived at EDR: 06/06/2019
Date Made Active in Reports: 08/09/2019
Number of Days to Update: 64

Source: Department of Toxic Substances Control
Telephone: 916-323-3400
Last EDR Contact: 08/28/2019
Next Scheduled EDR Contact: 12/16/2019
Data Release Frequency: Varies

LIENS 2: CERCLA Lien Information

A Federal CERCLA ('Superfund') lien can exist by operation of law at any site or property at which EPA has spent Superfund monies. These monies are spent to investigate and address releases and threatened releases of contamination. CERCLIS provides information as to the identity of these sites and properties.

Date of Government Version: 07/30/2019
Date Data Arrived at EDR: 07/30/2019
Date Made Active in Reports: 09/03/2019
Number of Days to Update: 35

Source: Environmental Protection Agency
Telephone: 202-564-6023
Last EDR Contact: 07/30/2019
Next Scheduled EDR Contact: 10/14/2019
Data Release Frequency: Semi-Annually

DEED: Deed Restriction Listing

GOVERNMENT RECORDS SEARCHED / DATA CURRENCY TRACKING

Site Mitigation and Brownfields Reuse Program Facility Sites with Deed Restrictions & Hazardous Waste Management Program Facility Sites with Deed / Land Use Restriction. The DTSC Site Mitigation and Brownfields Reuse Program (SMBRP) list includes sites cleaned up under the program's oversight and generally does not include current or former hazardous waste facilities that required a hazardous waste facility permit. The list represents deed restrictions that are active. Some sites have multiple deed restrictions. The DTSC Hazardous Waste Management Program (HWMP) has developed a list of current or former hazardous waste facilities that have a recorded land use restriction at the local county recorder's office. The land use restrictions on this list were required by the DTSC HWMP as a result of the presence of hazardous substances that remain on site after the facility (or part of the facility) has been closed or cleaned up. The types of land use restriction include deed notice, deed restriction, or a land use restriction that binds current and future owners.

Date of Government Version: 06/04/2019	Source: DTSC and SWRCB
Date Data Arrived at EDR: 06/04/2019	Telephone: 916-323-3400
Date Made Active in Reports: 08/08/2019	Last EDR Contact: 09/04/2019
Number of Days to Update: 65	Next Scheduled EDR Contact: 12/16/2019
	Data Release Frequency: Semi-Annually

Records of Emergency Release Reports

HMIRS: Hazardous Materials Information Reporting System

Hazardous Materials Incident Report System. HMIRS contains hazardous material spill incidents reported to DOT.

Date of Government Version: 03/25/2019	Source: U.S. Department of Transportation
Date Data Arrived at EDR: 03/26/2019	Telephone: 202-366-4555
Date Made Active in Reports: 05/14/2019	Last EDR Contact: 06/26/2019
Number of Days to Update: 49	Next Scheduled EDR Contact: 10/07/2019
	Data Release Frequency: Quarterly

CHMIRS: California Hazardous Material Incident Report System

California Hazardous Material Incident Reporting System. CHMIRS contains information on reported hazardous material incidents (accidental releases or spills).

Date of Government Version: 05/15/2019	Source: Office of Emergency Services
Date Data Arrived at EDR: 06/24/2019	Telephone: 916-845-8400
Date Made Active in Reports: 08/21/2019	Last EDR Contact: 07/26/2019
Number of Days to Update: 58	Next Scheduled EDR Contact: 11/04/2019
	Data Release Frequency: Semi-Annually

LDS: Land Disposal Sites Listing (GEOTRACKER)

Land Disposal sites (Landfills) included in GeoTracker. GeoTracker is the Water Boards data management system for sites that impact, or have the potential to impact, water quality in California, with emphasis on groundwater.

Date of Government Version: 06/10/2019	Source: State Water Quality Control Board
Date Data Arrived at EDR: 06/11/2019	Telephone: 866-480-1028
Date Made Active in Reports: 08/05/2019	Last EDR Contact: 06/11/2019
Number of Days to Update: 55	Next Scheduled EDR Contact: 09/23/2019
	Data Release Frequency: Quarterly

MCS: Military Cleanup Sites Listing (GEOTRACKER)

Military sites (consisting of: Military UST sites; Military Privatized sites; and Military Cleanup sites [formerly known as DoD non UST]) included in GeoTracker. GeoTracker is the Water Boards data management system for sites that impact, or have the potential to impact, water quality in California, with emphasis on groundwater.

Date of Government Version: 06/10/2019	Source: State Water Resources Control Board
Date Data Arrived at EDR: 06/11/2019	Telephone: 866-480-1028
Date Made Active in Reports: 07/24/2019	Last EDR Contact: 06/11/2019
Number of Days to Update: 43	Next Scheduled EDR Contact: 09/23/2019
	Data Release Frequency: Quarterly

GOVERNMENT RECORDS SEARCHED / DATA CURRENCY TRACKING

SPILLS 90: SPILLS90 data from FirstSearch

Spills 90 includes those spill and release records available exclusively from FirstSearch databases. Typically, they may include chemical, oil and/or hazardous substance spills recorded after 1990. Duplicate records that are already included in EDR incident and release records are not included in Spills 90.

Date of Government Version: 06/06/2012

Date Data Arrived at EDR: 01/03/2013

Date Made Active in Reports: 02/22/2013

Number of Days to Update: 50

Source: FirstSearch

Telephone: N/A

Last EDR Contact: 01/03/2013

Next Scheduled EDR Contact: N/A

Data Release Frequency: No Update Planned

Other Ascertainable Records

RCRA NonGen / NLR: RCRA - Non Generators / No Longer Regulated

RCRAInfo is EPA's comprehensive information system, providing access to data supporting the Resource Conservation and Recovery Act (RCRA) of 1976 and the Hazardous and Solid Waste Amendments (HSWA) of 1984. The database includes selective information on sites which generate, transport, store, treat and/or dispose of hazardous waste as defined by the Resource Conservation and Recovery Act (RCRA). Non-Generators do not presently generate hazardous waste.

Date of Government Version: 03/25/2019

Date Data Arrived at EDR: 03/27/2019

Date Made Active in Reports: 04/17/2019

Number of Days to Update: 21

Source: Environmental Protection Agency

Telephone: (415) 495-8895

Last EDR Contact: 06/26/2019

Next Scheduled EDR Contact: 10/07/2019

Data Release Frequency: Quarterly

FUDS: Formerly Used Defense Sites

The listing includes locations of Formerly Used Defense Sites properties where the US Army Corps of Engineers is actively working or will take necessary cleanup actions.

Date of Government Version: 05/15/2019

Date Data Arrived at EDR: 05/21/2019

Date Made Active in Reports: 08/08/2019

Number of Days to Update: 79

Source: U.S. Army Corps of Engineers

Telephone: 202-528-4285

Last EDR Contact: 08/23/2019

Next Scheduled EDR Contact: 12/02/2019

Data Release Frequency: Varies

DOD: Department of Defense Sites

This data set consists of federally owned or administered lands, administered by the Department of Defense, that have any area equal to or greater than 640 acres of the United States, Puerto Rico, and the U.S. Virgin Islands.

Date of Government Version: 12/31/2005

Date Data Arrived at EDR: 11/10/2006

Date Made Active in Reports: 01/11/2007

Number of Days to Update: 62

Source: USGS

Telephone: 888-275-8747

Last EDR Contact: 07/09/2019

Next Scheduled EDR Contact: 10/21/2019

Data Release Frequency: Semi-Annually

FEDLAND: Federal and Indian Lands

Federally and Indian administrated lands of the United States. Lands included are administrated by: Army Corps of Engineers, Bureau of Reclamation, National Wild and Scenic River, National Wildlife Refuge, Public Domain Land, Wilderness, Wilderness Study Area, Wildlife Management Area, Bureau of Indian Affairs, Bureau of Land Management, Department of Justice, Forest Service, Fish and Wildlife Service, National Park Service.

Date of Government Version: 12/31/2005

Date Data Arrived at EDR: 02/06/2006

Date Made Active in Reports: 01/11/2007

Number of Days to Update: 339

Source: U.S. Geological Survey

Telephone: 888-275-8747

Last EDR Contact: 07/10/2019

Next Scheduled EDR Contact: 10/21/2019

Data Release Frequency: N/A

SCRD DRYCLEANERS: State Coalition for Remediation of Drycleaners Listing

The State Coalition for Remediation of Drycleaners was established in 1998, with support from the U.S. EPA Office of Superfund Remediation and Technology Innovation. It is comprised of representatives of states with established drycleaner remediation programs. Currently the member states are Alabama, Connecticut, Florida, Illinois, Kansas, Minnesota, Missouri, North Carolina, Oregon, South Carolina, Tennessee, Texas, and Wisconsin.

GOVERNMENT RECORDS SEARCHED / DATA CURRENCY TRACKING

Date of Government Version: 01/01/2017
Date Data Arrived at EDR: 02/03/2017
Date Made Active in Reports: 04/07/2017
Number of Days to Update: 63

Source: Environmental Protection Agency
Telephone: 615-532-8599
Last EDR Contact: 08/16/2019
Next Scheduled EDR Contact: 11/25/2019
Data Release Frequency: Varies

US FIN ASSUR: Financial Assurance Information

All owners and operators of facilities that treat, store, or dispose of hazardous waste are required to provide proof that they will have sufficient funds to pay for the clean up, closure, and post-closure care of their facilities.

Date of Government Version: 03/25/2019
Date Data Arrived at EDR: 03/26/2019
Date Made Active in Reports: 05/07/2019
Number of Days to Update: 42

Source: Environmental Protection Agency
Telephone: 202-566-1917
Last EDR Contact: 06/26/2019
Next Scheduled EDR Contact: 10/07/2019
Data Release Frequency: Quarterly

EPA WATCH LIST: EPA WATCH LIST

EPA maintains a "Watch List" to facilitate dialogue between EPA, state and local environmental agencies on enforcement matters relating to facilities with alleged violations identified as either significant or high priority. Being on the Watch List does not mean that the facility has actually violated the law only that an investigation by EPA or a state or local environmental agency has led those organizations to allege that an unproven violation has in fact occurred. Being on the Watch List does not represent a higher level of concern regarding the alleged violations that were detected, but instead indicates cases requiring additional dialogue between EPA, state and local agencies - primarily because of the length of time the alleged violation has gone unaddressed or unresolved.

Date of Government Version: 08/30/2013
Date Data Arrived at EDR: 03/21/2014
Date Made Active in Reports: 06/17/2014
Number of Days to Update: 88

Source: Environmental Protection Agency
Telephone: 617-520-3000
Last EDR Contact: 08/05/2019
Next Scheduled EDR Contact: 11/18/2019
Data Release Frequency: Quarterly

2020 COR ACTION: 2020 Corrective Action Program List

The EPA has set ambitious goals for the RCRA Corrective Action program by creating the 2020 Corrective Action Universe. This RCRA cleanup baseline includes facilities expected to need corrective action. The 2020 universe contains a wide variety of sites. Some properties are heavily contaminated while others were contaminated but have since been cleaned up. Still others have not been fully investigated yet, and may require little or no remediation. Inclusion in the 2020 Universe does not necessarily imply failure on the part of a facility to meet its RCRA obligations.

Date of Government Version: 09/30/2017
Date Data Arrived at EDR: 05/08/2018
Date Made Active in Reports: 07/20/2018
Number of Days to Update: 73

Source: Environmental Protection Agency
Telephone: 703-308-4044
Last EDR Contact: 08/09/2019
Next Scheduled EDR Contact: 11/18/2019
Data Release Frequency: Varies

TSCA: Toxic Substances Control Act

Toxic Substances Control Act. TSCA identifies manufacturers and importers of chemical substances included on the TSCA Chemical Substance Inventory list. It includes data on the production volume of these substances by plant site.

Date of Government Version: 12/31/2016
Date Data Arrived at EDR: 06/21/2017
Date Made Active in Reports: 01/05/2018
Number of Days to Update: 198

Source: EPA
Telephone: 202-260-5521
Last EDR Contact: 06/18/2019
Next Scheduled EDR Contact: 09/30/2019
Data Release Frequency: Every 4 Years

TRIS: Toxic Chemical Release Inventory System

Toxic Release Inventory System. TRIS identifies facilities which release toxic chemicals to the air, water and land in reportable quantities under SARA Title III Section 313.

GOVERNMENT RECORDS SEARCHED / DATA CURRENCY TRACKING

Date of Government Version: 12/31/2016
Date Data Arrived at EDR: 01/10/2018
Date Made Active in Reports: 01/12/2018
Number of Days to Update: 2

Source: EPA
Telephone: 202-566-0250
Last EDR Contact: 08/23/2019
Next Scheduled EDR Contact: 12/02/2019
Data Release Frequency: Annually

SSTS: Section 7 Tracking Systems

Section 7 of the Federal Insecticide, Fungicide and Rodenticide Act, as amended (92 Stat. 829) requires all registered pesticide-producing establishments to submit a report to the Environmental Protection Agency by March 1st each year. Each establishment must report the types and amounts of pesticides, active ingredients and devices being produced, and those having been produced and sold or distributed in the past year.

Date of Government Version: 09/30/2018
Date Data Arrived at EDR: 04/24/2019
Date Made Active in Reports: 08/08/2019
Number of Days to Update: 106

Source: EPA
Telephone: 202-564-4203
Last EDR Contact: 07/26/2019
Next Scheduled EDR Contact: 11/04/2019
Data Release Frequency: Annually

ROD: Records Of Decision

Record of Decision. ROD documents mandate a permanent remedy at an NPL (Superfund) site containing technical and health information to aid in the cleanup.

Date of Government Version: 07/19/2019
Date Data Arrived at EDR: 07/30/2019
Date Made Active in Reports: 09/03/2019
Number of Days to Update: 35

Source: EPA
Telephone: 703-416-0223
Last EDR Contact: 07/30/2019
Next Scheduled EDR Contact: 09/16/2019
Data Release Frequency: Annually

RMP: Risk Management Plans

When Congress passed the Clean Air Act Amendments of 1990, it required EPA to publish regulations and guidance for chemical accident prevention at facilities using extremely hazardous substances. The Risk Management Program Rule (RMP Rule) was written to implement Section 112(r) of these amendments. The rule, which built upon existing industry codes and standards, requires companies of all sizes that use certain flammable and toxic substances to develop a Risk Management Program, which includes a(n): Hazard assessment that details the potential effects of an accidental release, an accident history of the last five years, and an evaluation of worst-case and alternative accidental releases; Prevention program that includes safety precautions and maintenance, monitoring, and employee training measures; and Emergency response program that spells out emergency health care, employee training measures and procedures for informing the public and response agencies (e.g the fire department) should an accident occur.

Date of Government Version: 04/25/2019
Date Data Arrived at EDR: 05/02/2019
Date Made Active in Reports: 05/23/2019
Number of Days to Update: 21

Source: Environmental Protection Agency
Telephone: 202-564-8600
Last EDR Contact: 07/22/2019
Next Scheduled EDR Contact: 11/04/2019
Data Release Frequency: Varies

RAATS: RCRA Administrative Action Tracking System

RCRA Administration Action Tracking System. RAATS contains records based on enforcement actions issued under RCRA pertaining to major violators and includes administrative and civil actions brought by the EPA. For administration actions after September 30, 1995, data entry in the RAATS database was discontinued. EPA will retain a copy of the database for historical records. It was necessary to terminate RAATS because a decrease in agency resources made it impossible to continue to update the information contained in the database.

Date of Government Version: 04/17/1995
Date Data Arrived at EDR: 07/03/1995
Date Made Active in Reports: 08/07/1995
Number of Days to Update: 35

Source: EPA
Telephone: 202-564-4104
Last EDR Contact: 06/02/2008
Next Scheduled EDR Contact: 09/01/2008
Data Release Frequency: No Update Planned

GOVERNMENT RECORDS SEARCHED / DATA CURRENCY TRACKING

PRP: Potentially Responsible Parties

A listing of verified Potentially Responsible Parties

Date of Government Version: 04/11/2019	Source: EPA
Date Data Arrived at EDR: 04/18/2019	Telephone: 202-564-6023
Date Made Active in Reports: 05/23/2019	Last EDR Contact: 07/30/2019
Number of Days to Update: 35	Next Scheduled EDR Contact: 11/18/2019
	Data Release Frequency: Quarterly

PADS: PCB Activity Database System

PCB Activity Database. PADS Identifies generators, transporters, commercial storers and/or brokers and disposers of PCB's who are required to notify the EPA of such activities.

Date of Government Version: 03/20/2019	Source: EPA
Date Data Arrived at EDR: 04/10/2019	Telephone: 202-566-0500
Date Made Active in Reports: 05/14/2019	Last EDR Contact: 07/12/2019
Number of Days to Update: 34	Next Scheduled EDR Contact: 10/21/2019
	Data Release Frequency: Annually

ICIS: Integrated Compliance Information System

The Integrated Compliance Information System (ICIS) supports the information needs of the national enforcement and compliance program as well as the unique needs of the National Pollutant Discharge Elimination System (NPDES) program.

Date of Government Version: 11/18/2016	Source: Environmental Protection Agency
Date Data Arrived at EDR: 11/23/2016	Telephone: 202-564-2501
Date Made Active in Reports: 02/10/2017	Last EDR Contact: 07/03/2019
Number of Days to Update: 79	Next Scheduled EDR Contact: 10/21/2019
	Data Release Frequency: Quarterly

FTTS: FIFRA/ TSCA Tracking System - FIFRA (Federal Insecticide, Fungicide, & Rodenticide Act)/TSCA (Toxic Substances Control Act)

FTTS tracks administrative cases and pesticide enforcement actions and compliance activities related to FIFRA, TSCA and EPCRA (Emergency Planning and Community Right-to-Know Act). To maintain currency, EDR contacts the Agency on a quarterly basis.

Date of Government Version: 04/09/2009	Source: EPA/Office of Prevention, Pesticides and Toxic Substances
Date Data Arrived at EDR: 04/16/2009	Telephone: 202-566-1667
Date Made Active in Reports: 05/11/2009	Last EDR Contact: 08/18/2017
Number of Days to Update: 25	Next Scheduled EDR Contact: 12/04/2017
	Data Release Frequency: No Update Planned

FTTS INSP: FIFRA/ TSCA Tracking System - FIFRA (Federal Insecticide, Fungicide, & Rodenticide Act)/TSCA (Toxic Substances Control Act)

A listing of FIFRA/TSCA Tracking System (FTTS) inspections and enforcements.

Date of Government Version: 04/09/2009	Source: EPA
Date Data Arrived at EDR: 04/16/2009	Telephone: 202-566-1667
Date Made Active in Reports: 05/11/2009	Last EDR Contact: 08/18/2017
Number of Days to Update: 25	Next Scheduled EDR Contact: 12/04/2017
	Data Release Frequency: No Update Planned

MLTS: Material Licensing Tracking System

MLTS is maintained by the Nuclear Regulatory Commission and contains a list of approximately 8,100 sites which possess or use radioactive materials and which are subject to NRC licensing requirements. To maintain currency, EDR contacts the Agency on a quarterly basis.

Date of Government Version: 06/20/2019	Source: Nuclear Regulatory Commission
Date Data Arrived at EDR: 06/20/2019	Telephone: 301-415-7169
Date Made Active in Reports: 08/08/2019	Last EDR Contact: 09/04/2019
Number of Days to Update: 49	Next Scheduled EDR Contact: 11/04/2019
	Data Release Frequency: Quarterly

GOVERNMENT RECORDS SEARCHED / DATA CURRENCY TRACKING

COAL ASH DOE: Steam-Electric Plant Operation Data

A listing of power plants that store ash in surface ponds.

Date of Government Version: 12/31/2005	Source: Department of Energy
Date Data Arrived at EDR: 08/07/2009	Telephone: 202-586-8719
Date Made Active in Reports: 10/22/2009	Last EDR Contact: 06/07/2019
Number of Days to Update: 76	Next Scheduled EDR Contact: 09/16/2019
	Data Release Frequency: Varies

COAL ASH EPA: Coal Combustion Residues Surface Impoundments List

A listing of coal combustion residues surface impoundments with high hazard potential ratings.

Date of Government Version: 07/01/2014	Source: Environmental Protection Agency
Date Data Arrived at EDR: 09/10/2014	Telephone: N/A
Date Made Active in Reports: 10/20/2014	Last EDR Contact: 09/03/2019
Number of Days to Update: 40	Next Scheduled EDR Contact: 12/16/2019
	Data Release Frequency: Varies

PCB TRANSFORMER: PCB Transformer Registration Database

The database of PCB transformer registrations that includes all PCB registration submittals.

Date of Government Version: 05/24/2017	Source: Environmental Protection Agency
Date Data Arrived at EDR: 11/30/2017	Telephone: 202-566-0517
Date Made Active in Reports: 12/15/2017	Last EDR Contact: 08/09/2019
Number of Days to Update: 15	Next Scheduled EDR Contact: 11/04/2019
	Data Release Frequency: Varies

RADINFO: Radiation Information Database

The Radiation Information Database (RADINFO) contains information about facilities that are regulated by U.S. Environmental Protection Agency (EPA) regulations for radiation and radioactivity.

Date of Government Version: 04/02/2019	Source: Environmental Protection Agency
Date Data Arrived at EDR: 04/02/2019	Telephone: 202-343-9775
Date Made Active in Reports: 05/14/2019	Last EDR Contact: 07/01/2019
Number of Days to Update: 42	Next Scheduled EDR Contact: 10/14/2019
	Data Release Frequency: Quarterly

HIST FTTS: FIFRA/TSCA Tracking System Administrative Case Listing

A complete administrative case listing from the FIFRA/TSCA Tracking System (FTTS) for all ten EPA regions. The information was obtained from the National Compliance Database (NCDB). NCDB supports the implementation of FIFRA (Federal Insecticide, Fungicide, and Rodenticide Act) and TSCA (Toxic Substances Control Act). Some EPA regions are now closing out records. Because of that, and the fact that some EPA regions are not providing EPA Headquarters with updated records, it was decided to create a HIST FTTS database. It included records that may not be included in the newer FTTS database updates. This database is no longer updated.

Date of Government Version: 10/19/2006	Source: Environmental Protection Agency
Date Data Arrived at EDR: 03/01/2007	Telephone: 202-564-2501
Date Made Active in Reports: 04/10/2007	Last EDR Contact: 12/17/2007
Number of Days to Update: 40	Next Scheduled EDR Contact: 03/17/2008
	Data Release Frequency: No Update Planned

HIST FTTS INSP: FIFRA/TSCA Tracking System Inspection & Enforcement Case Listing

A complete inspection and enforcement case listing from the FIFRA/TSCA Tracking System (FTTS) for all ten EPA regions. The information was obtained from the National Compliance Database (NCDB). NCDB supports the implementation of FIFRA (Federal Insecticide, Fungicide, and Rodenticide Act) and TSCA (Toxic Substances Control Act). Some EPA regions are now closing out records. Because of that, and the fact that some EPA regions are not providing EPA Headquarters with updated records, it was decided to create a HIST FTTS database. It included records that may not be included in the newer FTTS database updates. This database is no longer updated.

GOVERNMENT RECORDS SEARCHED / DATA CURRENCY TRACKING

Date of Government Version: 10/19/2006
Date Data Arrived at EDR: 03/01/2007
Date Made Active in Reports: 04/10/2007
Number of Days to Update: 40

Source: Environmental Protection Agency
Telephone: 202-564-2501
Last EDR Contact: 12/17/2008
Next Scheduled EDR Contact: 03/17/2008
Data Release Frequency: No Update Planned

DOT OPS: Incident and Accident Data

Department of Transportation, Office of Pipeline Safety Incident and Accident data.

Date of Government Version: 04/01/2019
Date Data Arrived at EDR: 04/30/2019
Date Made Active in Reports: 08/08/2019
Number of Days to Update: 100

Source: Department of Transportation, Office of Pipeline Safety
Telephone: 202-366-4595
Last EDR Contact: 07/31/2019
Next Scheduled EDR Contact: 11/11/2019
Data Release Frequency: Quarterly

CONSENT: Superfund (CERCLA) Consent Decrees

Major legal settlements that establish responsibility and standards for cleanup at NPL (Superfund) sites. Released periodically by United States District Courts after settlement by parties to litigation matters.

Date of Government Version: 03/31/2019
Date Data Arrived at EDR: 04/23/2019
Date Made Active in Reports: 05/23/2019
Number of Days to Update: 30

Source: Department of Justice, Consent Decree Library
Telephone: Varies
Last EDR Contact: 07/08/2019
Next Scheduled EDR Contact: 10/21/2019
Data Release Frequency: Varies

BRS: Biennial Reporting System

The Biennial Reporting System is a national system administered by the EPA that collects data on the generation and management of hazardous waste. BRS captures detailed data from two groups: Large Quantity Generators (LQG) and Treatment, Storage, and Disposal Facilities.

Date of Government Version: 12/31/2015
Date Data Arrived at EDR: 02/22/2017
Date Made Active in Reports: 09/28/2017
Number of Days to Update: 218

Source: EPA/NTIS
Telephone: 800-424-9346
Last EDR Contact: 06/26/2019
Next Scheduled EDR Contact: 10/07/2019
Data Release Frequency: Biennially

INDIAN RESERV: Indian Reservations

This map layer portrays Indian administered lands of the United States that have any area equal to or greater than 640 acres.

Date of Government Version: 12/31/2014
Date Data Arrived at EDR: 07/14/2015
Date Made Active in Reports: 01/10/2017
Number of Days to Update: 546

Source: USGS
Telephone: 202-208-3710
Last EDR Contact: 07/10/2019
Next Scheduled EDR Contact: 10/21/2019
Data Release Frequency: Semi-Annually

FUSRAP: Formerly Utilized Sites Remedial Action Program

DOE established the Formerly Utilized Sites Remedial Action Program (FUSRAP) in 1974 to remediate sites where radioactive contamination remained from Manhattan Project and early U.S. Atomic Energy Commission (AEC) operations.

Date of Government Version: 08/08/2017
Date Data Arrived at EDR: 09/11/2018
Date Made Active in Reports: 09/14/2018
Number of Days to Update: 3

Source: Department of Energy
Telephone: 202-586-3559
Last EDR Contact: 07/30/2019
Next Scheduled EDR Contact: 11/18/2019
Data Release Frequency: Varies

UMTRA: Uranium Mill Tailings Sites

Uranium ore was mined by private companies for federal government use in national defense programs. When the mills shut down, large piles of the sand-like material (mill tailings) remain after uranium has been extracted from the ore. Levels of human exposure to radioactive materials from the piles are low; however, in some cases tailings were used as construction materials before the potential health hazards of the tailings were recognized.

GOVERNMENT RECORDS SEARCHED / DATA CURRENCY TRACKING

Date of Government Version: 06/23/2017
Date Data Arrived at EDR: 10/11/2017
Date Made Active in Reports: 11/03/2017
Number of Days to Update: 23

Source: Department of Energy
Telephone: 505-845-0011
Last EDR Contact: 08/21/2019
Next Scheduled EDR Contact: 12/02/2019
Data Release Frequency: Varies

LEAD SMELTER 1: Lead Smelter Sites

A listing of former lead smelter site locations.

Date of Government Version: 07/19/2019
Date Data Arrived at EDR: 07/30/2019
Date Made Active in Reports: 09/03/2019
Number of Days to Update: 35

Source: Environmental Protection Agency
Telephone: 703-603-8787
Last EDR Contact: 07/30/2019
Next Scheduled EDR Contact: 10/14/2019
Data Release Frequency: Varies

LEAD SMELTER 2: Lead Smelter Sites

A list of several hundred sites in the U.S. where secondary lead smelting was done from 1931 and 1964. These sites may pose a threat to public health through ingestion or inhalation of contaminated soil or dust

Date of Government Version: 04/05/2001
Date Data Arrived at EDR: 10/27/2010
Date Made Active in Reports: 12/02/2010
Number of Days to Update: 36

Source: American Journal of Public Health
Telephone: 703-305-6451
Last EDR Contact: 12/02/2009
Next Scheduled EDR Contact: N/A
Data Release Frequency: No Update Planned

US AIRS (AFS): Aerometric Information Retrieval System Facility Subsystem (AFS)

The database is a sub-system of Aerometric Information Retrieval System (AIRS). AFS contains compliance data on air pollution point sources regulated by the U.S. EPA and/or state and local air regulatory agencies. This information comes from source reports by various stationary sources of air pollution, such as electric power plants, steel mills, factories, and universities, and provides information about the air pollutants they produce. Action, air program, air program pollutant, and general level plant data. It is used to track emissions and compliance data from industrial plants.

Date of Government Version: 10/12/2016
Date Data Arrived at EDR: 10/26/2016
Date Made Active in Reports: 02/03/2017
Number of Days to Update: 100

Source: EPA
Telephone: 202-564-2496
Last EDR Contact: 09/26/2017
Next Scheduled EDR Contact: 01/08/2018
Data Release Frequency: Annually

US AIRS MINOR: Air Facility System Data

A listing of minor source facilities.

Date of Government Version: 10/12/2016
Date Data Arrived at EDR: 10/26/2016
Date Made Active in Reports: 02/03/2017
Number of Days to Update: 100

Source: EPA
Telephone: 202-564-2496
Last EDR Contact: 09/26/2017
Next Scheduled EDR Contact: 01/08/2018
Data Release Frequency: Annually

US MINES: Mines Master Index File

Contains all mine identification numbers issued for mines active or opened since 1971. The data also includes violation information.

Date of Government Version: 05/03/2019
Date Data Arrived at EDR: 05/29/2019
Date Made Active in Reports: 08/08/2019
Number of Days to Update: 71

Source: Department of Labor, Mine Safety and Health Administration
Telephone: 303-231-5959
Last EDR Contact: 08/27/2019
Next Scheduled EDR Contact: 12/09/2019
Data Release Frequency: Semi-Annually

US MINES 2: Ferrous and Nonferrous Metal Mines Database Listing

This map layer includes ferrous (ferrous metal mines are facilities that extract ferrous metals, such as iron ore or molybdenum) and nonferrous (Nonferrous metal mines are facilities that extract nonferrous metals, such as gold, silver, copper, zinc, and lead) metal mines in the United States.

GOVERNMENT RECORDS SEARCHED / DATA CURRENCY TRACKING

Date of Government Version: 12/05/2005
Date Data Arrived at EDR: 02/29/2008
Date Made Active in Reports: 04/18/2008
Number of Days to Update: 49

Source: USGS
Telephone: 703-648-7709
Last EDR Contact: 08/30/2019
Next Scheduled EDR Contact: 12/09/2019
Data Release Frequency: Varies

US MINES 3: Active Mines & Mineral Plants Database Listing

Active Mines and Mineral Processing Plant operations for commodities monitored by the Minerals Information Team of the USGS.

Date of Government Version: 04/14/2011
Date Data Arrived at EDR: 06/08/2011
Date Made Active in Reports: 09/13/2011
Number of Days to Update: 97

Source: USGS
Telephone: 703-648-7709
Last EDR Contact: 08/30/2019
Next Scheduled EDR Contact: 12/09/2019
Data Release Frequency: Varies

ABANDONED MINES: Abandoned Mines

An inventory of land and water impacted by past mining (primarily coal mining) is maintained by OSMRE to provide information needed to implement the Surface Mining Control and Reclamation Act of 1977 (SMCRA). The inventory contains information on the location, type, and extent of AML impacts, as well as, information on the cost associated with the reclamation of those problems. The inventory is based upon field surveys by State, Tribal, and OSMRE program officials. It is dynamic to the extent that it is modified as new problems are identified and existing problems are reclaimed.

Date of Government Version: 03/27/2019
Date Data Arrived at EDR: 03/28/2019
Date Made Active in Reports: 05/01/2019
Number of Days to Update: 34

Source: Department of Interior
Telephone: 202-208-2609
Last EDR Contact: 08/27/2019
Next Scheduled EDR Contact: 09/23/2019
Data Release Frequency: Quarterly

FINDS: Facility Index System/Facility Registry System

Facility Index System. FINDS contains both facility information and 'pointers' to other sources that contain more detail. EDR includes the following FINDS databases in this report: PCS (Permit Compliance System), AIRS (Aerometric Information Retrieval System), DOCKET (Enforcement Docket used to manage and track information on civil judicial enforcement cases for all environmental statutes), FURS (Federal Underground Injection Control), C-DOCKET (Criminal Docket System used to track criminal enforcement actions for all environmental statutes), FFIS (Federal Facilities Information System), STATE (State Environmental Laws and Statutes), and PADS (PCB Activity Data System).

Date of Government Version: 05/03/2019
Date Data Arrived at EDR: 06/05/2019
Date Made Active in Reports: 09/03/2019
Number of Days to Update: 90

Source: EPA
Telephone: (415) 947-8000
Last EDR Contact: 09/04/2019
Next Scheduled EDR Contact: 12/16/2019
Data Release Frequency: Quarterly

DOCKET HWC: Hazardous Waste Compliance Docket Listing

A complete list of the Federal Agency Hazardous Waste Compliance Docket Facilities.

Date of Government Version: 05/31/2018
Date Data Arrived at EDR: 07/26/2018
Date Made Active in Reports: 10/05/2018
Number of Days to Update: 71

Source: Environmental Protection Agency
Telephone: 202-564-0527
Last EDR Contact: 08/21/2019
Next Scheduled EDR Contact: 12/09/2019
Data Release Frequency: Varies

UXO: Unexploded Ordnance Sites

A listing of unexploded ordnance site locations

Date of Government Version: 12/31/2017
Date Data Arrived at EDR: 01/17/2019
Date Made Active in Reports: 04/01/2019
Number of Days to Update: 74

Source: Department of Defense
Telephone: 703-704-1564
Last EDR Contact: 07/15/2019
Next Scheduled EDR Contact: 10/28/2019
Data Release Frequency: Varies

GOVERNMENT RECORDS SEARCHED / DATA CURRENCY TRACKING

ECHO: Enforcement & Compliance History Information

ECHO provides integrated compliance and enforcement information for about 800,000 regulated facilities nationwide.

Date of Government Version: 04/07/2019	Source: Environmental Protection Agency
Date Data Arrived at EDR: 04/09/2019	Telephone: 202-564-2280
Date Made Active in Reports: 05/23/2019	Last EDR Contact: 07/09/2019
Number of Days to Update: 44	Next Scheduled EDR Contact: 10/21/2019
	Data Release Frequency: Quarterly

FUELS PROGRAM: EPA Fuels Program Registered Listing

This listing includes facilities that are registered under the Part 80 (Code of Federal Regulations) EPA Fuels Programs. All companies now are required to submit new and updated registrations.

Date of Government Version: 05/20/2019	Source: EPA
Date Data Arrived at EDR: 05/21/2019	Telephone: 800-385-6164
Date Made Active in Reports: 08/08/2019	Last EDR Contact: 08/20/2019
Number of Days to Update: 79	Next Scheduled EDR Contact: 12/02/2019
	Data Release Frequency: Quarterly

CA BOND EXP. PLAN: Bond Expenditure Plan

Department of Health Services developed a site-specific expenditure plan as the basis for an appropriation of Hazardous Substance Cleanup Bond Act funds. It is not updated.

Date of Government Version: 01/01/1989	Source: Department of Health Services
Date Data Arrived at EDR: 07/27/1994	Telephone: 916-255-2118
Date Made Active in Reports: 08/02/1994	Last EDR Contact: 05/31/1994
Number of Days to Update: 6	Next Scheduled EDR Contact: N/A
	Data Release Frequency: No Update Planned

CORTESE: "Cortese" Hazardous Waste & Substances Sites List

The sites for the list are designated by the State Water Resource Control Board (LUST), the Integrated Waste Board (SWF/LS), and the Department of Toxic Substances Control (Cal-Sites).

Date of Government Version: 06/24/2019	Source: CAL EPA/Office of Emergency Information
Date Data Arrived at EDR: 06/25/2019	Telephone: 916-323-3400
Date Made Active in Reports: 08/21/2019	Last EDR Contact: 06/25/2019
Number of Days to Update: 57	Next Scheduled EDR Contact: 10/07/2019
	Data Release Frequency: Quarterly

CUPA LIVERMORE-PLEASANTON: CUPA Facility Listing

list of facilities associated with the various CUPA programs in Livermore-Pleasanton

Date of Government Version: 05/01/2019	Source: Livermore-Pleasanton Fire Department
Date Data Arrived at EDR: 05/14/2019	Telephone: 925-454-2361
Date Made Active in Reports: 07/17/2019	Last EDR Contact: 08/15/2019
Number of Days to Update: 64	Next Scheduled EDR Contact: 11/25/2019
	Data Release Frequency: Varies

CUPA SAN FRANCISCO CO: CUPA Facility Listing

Cupa facilities

Date of Government Version: 04/18/2019	Source: San Francisco County Department of Environmental Health
Date Data Arrived at EDR: 04/19/2019	Telephone: 415-252-3896
Date Made Active in Reports: 04/30/2019	Last EDR Contact: 07/31/2019
Number of Days to Update: 11	Next Scheduled EDR Contact: 11/18/2019
	Data Release Frequency: Varies

DRYCLEANERS: Cleaner Facilities

A list of drycleaner related facilities that have EPA ID numbers. These are facilities with certain SIC codes: power laundries, family and commercial; garment pressing and cleaner's agents; linen supply; coin-operated laundries and cleaning; drycleaning plants, except rugs; carpet and upholster cleaning; industrial launderers; laundry and garment services.

GOVERNMENT RECORDS SEARCHED / DATA CURRENCY TRACKING

Date of Government Version: 06/04/2019
Date Data Arrived at EDR: 06/28/2019
Date Made Active in Reports: 08/22/2019
Number of Days to Update: 55

Source: Department of Toxic Substance Control
Telephone: 916-327-4498
Last EDR Contact: 08/28/2019
Next Scheduled EDR Contact: 12/16/2019
Data Release Frequency: Annually

DRYCLEAN SOUTH COAST: South Coast Air Quality Management District Drycleaner Listing

A listing of dry cleaners in the South Coast Air Quality Management District

Date of Government Version: 03/19/2019
Date Data Arrived at EDR: 03/22/2019
Date Made Active in Reports: 04/09/2019
Number of Days to Update: 18

Source: South Coast Air Quality Management District
Telephone: 909-396-3211
Last EDR Contact: 08/21/2019
Next Scheduled EDR Contact: 12/09/2019
Data Release Frequency: Varies

DRYCLEAN AVAQMD: Antelope Valley Air Quality Management District Drycleaner Listing

A listing of dry cleaners in the Antelope Valley Air Quality Management District.

Date of Government Version: 06/03/2019
Date Data Arrived at EDR: 06/04/2019
Date Made Active in Reports: 08/08/2019
Number of Days to Update: 65

Source: Antelope Valley Air Quality Management District
Telephone: 661-723-8070
Last EDR Contact: 08/28/2019
Next Scheduled EDR Contact: 12/16/2019
Data Release Frequency: Varies

EMI: Emissions Inventory Data

Toxics and criteria pollutant emissions data collected by the ARB and local air pollution agencies.

Date of Government Version: 12/31/2017
Date Data Arrived at EDR: 06/24/2019
Date Made Active in Reports: 08/22/2019
Number of Days to Update: 59

Source: California Air Resources Board
Telephone: 916-322-2990
Last EDR Contact: 06/24/2019
Next Scheduled EDR Contact: 09/30/2019
Data Release Frequency: Varies

ENF: Enforcement Action Listing

A listing of Water Board Enforcement Actions. Formal is everything except Oral/Verbal Communication, Notice of Violation, Expedited Payment Letter, and Staff Enforcement Letter.

Date of Government Version: 11/01/2018
Date Data Arrived at EDR: 11/02/2018
Date Made Active in Reports: 12/13/2018
Number of Days to Update: 41

Source: State Water Resources Control Board
Telephone: 916-445-9379
Last EDR Contact: 07/18/2019
Next Scheduled EDR Contact: 11/04/2019
Data Release Frequency: Varies

Financial Assurance 1: Financial Assurance Information Listing

Financial Assurance information

Date of Government Version: 04/22/2019
Date Data Arrived at EDR: 04/23/2019
Date Made Active in Reports: 06/26/2019
Number of Days to Update: 64

Source: Department of Toxic Substances Control
Telephone: 916-255-3628
Last EDR Contact: 07/19/2019
Next Scheduled EDR Contact: 11/04/2019
Data Release Frequency: Varies

Financial Assurance 2: Financial Assurance Information Listing

A listing of financial assurance information for solid waste facilities. Financial assurance is intended to ensure that resources are available to pay for the cost of closure, post-closure care, and corrective measures if the owner or operator of a regulated facility is unable or unwilling to pay.

Date of Government Version: 05/15/2019
Date Data Arrived at EDR: 05/16/2019
Date Made Active in Reports: 07/18/2019
Number of Days to Update: 63

Source: California Integrated Waste Management Board
Telephone: 916-341-6066
Last EDR Contact: 08/07/2019
Next Scheduled EDR Contact: 11/25/2019
Data Release Frequency: Varies

GOVERNMENT RECORDS SEARCHED / DATA CURRENCY TRACKING

HAZNET: Facility and Manifest Data

Facility and Manifest Data. The data is extracted from the copies of hazardous waste manifests received each year by the DTSC. The annual volume of manifests is typically 700,000 - 1,000,000 annually, representing approximately 350,000 - 500,000 shipments. Data are from the manifests submitted without correction, and therefore many contain some invalid values for data elements such as generator ID, TSD ID, waste category, and disposal method. This database begins with calendar year 1993.

Date of Government Version: 12/31/2017
Date Data Arrived at EDR: 05/29/2019
Date Made Active in Reports: 07/22/2019
Number of Days to Update: 54

Source: California Environmental Protection Agency
Telephone: 916-255-1136
Last EDR Contact: 07/12/2019
Next Scheduled EDR Contact: 10/21/2019
Data Release Frequency: Annually

ICE: ICE

Contains data pertaining to the Permitted Facilities with Inspections / Enforcements sites tracked in Envirostor.

Date of Government Version: 05/20/2019
Date Data Arrived at EDR: 05/21/2019
Date Made Active in Reports: 07/18/2019
Number of Days to Update: 58

Source: Department of Toxic Substances Control
Telephone: 877-786-9427
Last EDR Contact: 08/20/2019
Next Scheduled EDR Contact: 12/02/2019
Data Release Frequency: Quarterly

HIST CORTESE: Hazardous Waste & Substance Site List

The sites for the list are designated by the State Water Resource Control Board [LUST], the Integrated Waste Board [SWF/LS], and the Department of Toxic Substances Control [CALSITES]. This listing is no longer updated by the state agency.

Date of Government Version: 04/01/2001
Date Data Arrived at EDR: 01/22/2009
Date Made Active in Reports: 04/08/2009
Number of Days to Update: 76

Source: Department of Toxic Substances Control
Telephone: 916-323-3400
Last EDR Contact: 01/22/2009
Next Scheduled EDR Contact: N/A
Data Release Frequency: No Update Planned

HWP: EnviroStor Permitted Facilities Listing

Detailed information on permitted hazardous waste facilities and corrective action ("cleanups") tracked in EnviroStor.

Date of Government Version: 05/20/2019
Date Data Arrived at EDR: 05/21/2019
Date Made Active in Reports: 07/18/2019
Number of Days to Update: 58

Source: Department of Toxic Substances Control
Telephone: 916-323-3400
Last EDR Contact: 08/20/2019
Next Scheduled EDR Contact: 12/02/2019
Data Release Frequency: Quarterly

HWT: Registered Hazardous Waste Transporter Database

A listing of hazardous waste transporters. In California, unless specifically exempted, it is unlawful for any person to transport hazardous wastes unless the person holds a valid registration issued by DTSC. A hazardous waste transporter registration is valid for one year and is assigned a unique registration number.

Date of Government Version: 04/08/2019
Date Data Arrived at EDR: 04/09/2019
Date Made Active in Reports: 05/30/2019
Number of Days to Update: 51

Source: Department of Toxic Substances Control
Telephone: 916-440-7145
Last EDR Contact: 07/09/2019
Next Scheduled EDR Contact: 10/21/2019
Data Release Frequency: Quarterly

MINES: Mines Site Location Listing

A listing of mine site locations from the Office of Mine Reclamation.

Date of Government Version: 06/10/2019
Date Data Arrived at EDR: 06/11/2019
Date Made Active in Reports: 08/15/2019
Number of Days to Update: 65

Source: Department of Conservation
Telephone: 916-322-1080
Last EDR Contact: 06/11/2019
Next Scheduled EDR Contact: 09/23/2019
Data Release Frequency: Quarterly

GOVERNMENT RECORDS SEARCHED / DATA CURRENCY TRACKING

MWMP: Medical Waste Management Program Listing

The Medical Waste Management Program (MWMP) ensures the proper handling and disposal of medical waste by permitting and inspecting medical waste Offsite Treatment Facilities (PDF) and Transfer Stations (PDF) throughout the state. MWMP also oversees all Medical Waste Transporters.

Date of Government Version: 05/17/2019	Source: Department of Public Health
Date Data Arrived at EDR: 06/04/2019	Telephone: 916-558-1784
Date Made Active in Reports: 08/09/2019	Last EDR Contact: 09/04/2019
Number of Days to Update: 66	Next Scheduled EDR Contact: 12/16/2019
	Data Release Frequency: Varies

NPDES: NPDES Permits Listing

A listing of NPDES permits, including stormwater.

Date of Government Version: 05/13/2019	Source: State Water Resources Control Board
Date Data Arrived at EDR: 05/14/2019	Telephone: 916-445-9379
Date Made Active in Reports: 07/17/2019	Last EDR Contact: 08/13/2019
Number of Days to Update: 64	Next Scheduled EDR Contact: 11/25/2019
	Data Release Frequency: Quarterly

PEST LIC: Pesticide Regulation Licenses Listing

A listing of licenses and certificates issued by the Department of Pesticide Regulation. The DPR issues licenses and/or certificates to: Persons and businesses that apply or sell pesticides; Pest control dealers and brokers; Persons who advise on agricultural pesticide applications.

Date of Government Version: 06/04/2019	Source: Department of Pesticide Regulation
Date Data Arrived at EDR: 06/04/2019	Telephone: 916-445-4038
Date Made Active in Reports: 08/09/2019	Last EDR Contact: 09/04/2019
Number of Days to Update: 66	Next Scheduled EDR Contact: 12/16/2019
	Data Release Frequency: Quarterly

PROC: Certified Processors Database

A listing of certified processors.

Date of Government Version: 06/11/2019	Source: Department of Conservation
Date Data Arrived at EDR: 06/12/2019	Telephone: 916-323-3836
Date Made Active in Reports: 08/15/2019	Last EDR Contact: 06/12/2019
Number of Days to Update: 64	Next Scheduled EDR Contact: 09/23/2019
	Data Release Frequency: Quarterly

NOTIFY 65: Proposition 65 Records

Listings of all Proposition 65 incidents reported to counties by the State Water Resources Control Board and the Regional Water Quality Control Board. This database is no longer updated by the reporting agency.

Date of Government Version: 06/17/2019	Source: State Water Resources Control Board
Date Data Arrived at EDR: 06/18/2019	Telephone: 916-445-3846
Date Made Active in Reports: 08/22/2019	Last EDR Contact: 06/17/2019
Number of Days to Update: 65	Next Scheduled EDR Contact: 09/30/2019
	Data Release Frequency: No Update Planned

UIC: UIC Listing

A listing of wells identified as underground injection wells, in the California Oil and Gas Wells database.

Date of Government Version: 04/27/2018	Source: Department of Conservation
Date Data Arrived at EDR: 06/13/2018	Telephone: 916-445-2408
Date Made Active in Reports: 07/17/2018	Last EDR Contact: 08/20/2019
Number of Days to Update: 34	Next Scheduled EDR Contact: 09/23/2019
	Data Release Frequency: Varies

GOVERNMENT RECORDS SEARCHED / DATA CURRENCY TRACKING

UIC GEO: Underground Injection Control Sites (GEOTRACKER)

Underground control injection sites

Date of Government Version: 06/10/2019
Date Data Arrived at EDR: 06/11/2019
Date Made Active in Reports: 07/24/2019
Number of Days to Update: 43

Source: State Water Resource Control Board
Telephone: 866-480-1028
Last EDR Contact: 06/11/2019
Next Scheduled EDR Contact: 09/23/2019
Data Release Frequency: Varies

WASTEWATER PITS: Oil Wastewater Pits Listing

Water officials discovered that oil producers have been dumping chemical-laden wastewater into hundreds of unlined pits that are operating without proper permits. Inspections completed by the Central Valley Regional Water Quality Control Board revealed the existence of previously unidentified waste sites. The water boards review found that more than one-third of the region's active disposal pits are operating without permission.

Date of Government Version: 05/08/2018
Date Data Arrived at EDR: 07/11/2018
Date Made Active in Reports: 09/13/2018
Number of Days to Update: 64

Source: RWQCB, Central Valley Region
Telephone: 559-445-5577
Last EDR Contact: 07/12/2019
Next Scheduled EDR Contact: 10/21/2019
Data Release Frequency: Varies

WDS: Waste Discharge System

Sites which have been issued waste discharge requirements.

Date of Government Version: 06/19/2007
Date Data Arrived at EDR: 06/20/2007
Date Made Active in Reports: 06/29/2007
Number of Days to Update: 9

Source: State Water Resources Control Board
Telephone: 916-341-5227
Last EDR Contact: 08/14/2019
Next Scheduled EDR Contact: 12/02/2019
Data Release Frequency: No Update Planned

WIP: Well Investigation Program Case List

Well Investigation Program case in the San Gabriel and San Fernando Valley area.

Date of Government Version: 07/03/2009
Date Data Arrived at EDR: 07/21/2009
Date Made Active in Reports: 08/03/2009
Number of Days to Update: 13

Source: Los Angeles Water Quality Control Board
Telephone: 213-576-6726
Last EDR Contact: 06/19/2019
Next Scheduled EDR Contact: 10/07/2019
Data Release Frequency: No Update Planned

MILITARY PRIV SITES: Military Privatized Sites (GEOTRACKER)

Military privatized sites

Date of Government Version: 06/10/2019
Date Data Arrived at EDR: 06/11/2019
Date Made Active in Reports: 07/24/2019
Number of Days to Update: 43

Source: State Water Resources Control Board
Telephone: 866-480-1028
Last EDR Contact: 06/11/2019
Next Scheduled EDR Contact: 09/23/2019
Data Release Frequency: Varies

PROJECT: Project Sites (GEOTRACKER)

Projects sites

Date of Government Version: 06/10/2019
Date Data Arrived at EDR: 06/11/2019
Date Made Active in Reports: 07/24/2019
Number of Days to Update: 43

Source: State Water Resources Control Board
Telephone: 866-480-1028
Last EDR Contact: 06/11/2019
Next Scheduled EDR Contact: 09/23/2019
Data Release Frequency: Varies

WDR: Waste Discharge Requirements Listing

In general, the Waste Discharge Requirements (WDRs) Program (sometimes also referred to as the "Non Chapter 15 (Non 15) Program") regulates point discharges that are exempt pursuant to Subsection 20090 of Title 27 and not subject to the Federal Water Pollution Control Act. Exemptions from Title 27 may be granted for nine categories of discharges (e.g., sewage, wastewater, etc.) that meet, and continue to meet, the preconditions listed for each specific exemption. The scope of the WDRs Program also includes the discharge of wastes classified as inert, pursuant to section 20230 of Title 27.

GOVERNMENT RECORDS SEARCHED / DATA CURRENCY TRACKING

Date of Government Version: 06/11/2019
Date Data Arrived at EDR: 06/12/2019
Date Made Active in Reports: 08/15/2019
Number of Days to Update: 64

Source: State Water Resources Control Board
Telephone: 916-341-5810
Last EDR Contact: 06/12/2019
Next Scheduled EDR Contact: 09/23/2019
Data Release Frequency: Quarterly

CIWQS: California Integrated Water Quality System

The California Integrated Water Quality System (CIWQS) is a computer system used by the State and Regional Water Quality Control Boards to track information about places of environmental interest, manage permits and other orders, track inspections, and manage violations and enforcement activities.

Date of Government Version: 06/04/2019
Date Data Arrived at EDR: 06/04/2019
Date Made Active in Reports: 08/08/2019
Number of Days to Update: 65

Source: State Water Resources Control Board
Telephone: 866-794-4977
Last EDR Contact: 09/04/2019
Next Scheduled EDR Contact: 12/16/2019
Data Release Frequency: Varies

CERS: CalEPA Regulated Site Portal Data

The CalEPA Regulated Site Portal database combines data about environmentally regulated sites and facilities in California into a single database. It combines data from a variety of state and federal databases, and provides an overview of regulated activities across the spectrum of environmental programs for any given location in California. These activities include hazardous materials and waste, state and federal cleanups, impacted ground and surface waters, and toxic materials

Date of Government Version: 08/14/2019
Date Data Arrived at EDR: 08/14/2019
Date Made Active in Reports: 08/21/2019
Number of Days to Update: 7

Source: California Environmental Protection Agency
Telephone: 916-323-2514
Last EDR Contact: 08/14/2019
Next Scheduled EDR Contact: 11/04/2019
Data Release Frequency: Varies

NON-CASE INFO: Non-Case Information Sites (GEOTRACKER)

Non-Case Information sites

Date of Government Version: 06/10/2019
Date Data Arrived at EDR: 06/11/2019
Date Made Active in Reports: 07/24/2019
Number of Days to Update: 43

Source: State Water Resources Control Board
Telephone: 866-480-1028
Last EDR Contact: 06/11/2019
Next Scheduled EDR Contact: 09/23/2019
Data Release Frequency: Varies

OTHER OIL GAS: Other Oil & Gas Projects Sites (GEOTRACKER)

Other Oil & Gas Projects sites

Date of Government Version: 06/10/2019
Date Data Arrived at EDR: 06/11/2019
Date Made Active in Reports: 07/24/2019
Number of Days to Update: 43

Source: State Water Resources Control Board
Telephone: 866-480-1028
Last EDR Contact: 06/11/2019
Next Scheduled EDR Contact: 09/23/2019
Data Release Frequency: Varies

PROD WATER PONDS: Produced Water Ponds Sites (GEOTRACKER)

Produced water ponds sites

Date of Government Version: 06/10/2019
Date Data Arrived at EDR: 06/11/2019
Date Made Active in Reports: 07/24/2019
Number of Days to Update: 43

Source: State Water Resources Control Board
Telephone: 866-480-1028
Last EDR Contact: 06/11/2019
Next Scheduled EDR Contact: 09/23/2019
Data Release Frequency: Varies

SAMPLING POINT: Sampling Point ? Public Sites (GEOTRACKER)

Sampling point - public sites

GOVERNMENT RECORDS SEARCHED / DATA CURRENCY TRACKING

Date of Government Version: 06/10/2019
Date Data Arrived at EDR: 06/11/2019
Date Made Active in Reports: 07/24/2019
Number of Days to Update: 43

Source: State Water Resources Control Board
Telephone: 866-480-1028
Last EDR Contact: 06/11/2019
Next Scheduled EDR Contact: 09/23/2019
Data Release Frequency: Varies

WELL STIM PROJ: Well Stimulation Project (GEOTRACKER)

Includes areas of groundwater monitoring plans, a depiction of the monitoring network, and the facilities, boundaries, and subsurface characteristics of the oilfield and the features (oil and gas wells, produced water ponds, UIC wells, water supply wells, etc?) being monitored

Date of Government Version: 06/10/2019
Date Data Arrived at EDR: 06/11/2019
Date Made Active in Reports: 07/24/2019
Number of Days to Update: 43

Source: State Water Resources Control Board
Telephone: 866-480-1028
Last EDR Contact: 06/11/2019
Next Scheduled EDR Contact: 09/23/2019
Data Release Frequency: Varies

EDR HIGH RISK HISTORICAL RECORDS

EDR Exclusive Records

EDR MGP: EDR Proprietary Manufactured Gas Plants

The EDR Proprietary Manufactured Gas Plant Database includes records of coal gas plants (manufactured gas plants) compiled by EDR's researchers. Manufactured gas sites were used in the United States from the 1800's to 1950's to produce a gas that could be distributed and used as fuel. These plants used whale oil, rosin, coal, or a mixture of coal, oil, and water that also produced a significant amount of waste. Many of the byproducts of the gas production, such as coal tar (oily waste containing volatile and non-volatile chemicals), sludges, oils and other compounds are potentially hazardous to human health and the environment. The byproduct from this process was frequently disposed of directly at the plant site and can remain or spread slowly, serving as a continuous source of soil and groundwater contamination.

Date of Government Version: N/A
Date Data Arrived at EDR: N/A
Date Made Active in Reports: N/A
Number of Days to Update: N/A

Source: EDR, Inc.
Telephone: N/A
Last EDR Contact: N/A
Next Scheduled EDR Contact: N/A
Data Release Frequency: No Update Planned

EDR Hist Auto: EDR Exclusive Historical Auto Stations

EDR has searched selected national collections of business directories and has collected listings of potential gas station/filling station/service station sites that were available to EDR researchers. EDR's review was limited to those categories of sources that might, in EDR's opinion, include gas station/filling station/service station establishments. The categories reviewed included, but were not limited to gas, gas station, gasoline station, filling station, auto, automobile repair, auto service station, service station, etc. This database falls within a category of information EDR classifies as "High Risk Historical Records", or HRHR. EDR's HRHR effort presents unique and sometimes proprietary data about past sites and operations that typically create environmental concerns, but may not show up in current government records searches.

Date of Government Version: N/A
Date Data Arrived at EDR: N/A
Date Made Active in Reports: N/A
Number of Days to Update: N/A

Source: EDR, Inc.
Telephone: N/A
Last EDR Contact: N/A
Next Scheduled EDR Contact: N/A
Data Release Frequency: Varies

EDR Hist Cleaner: EDR Exclusive Historical Cleaners

EDR has searched selected national collections of business directories and has collected listings of potential dry cleaner sites that were available to EDR researchers. EDR's review was limited to those categories of sources that might, in EDR's opinion, include dry cleaning establishments. The categories reviewed included, but were not limited to dry cleaners, cleaners, laundry, laundromat, cleaning/laundry, wash & dry etc. This database falls within a category of information EDR classifies as "High Risk Historical Records", or HRHR. EDR's HRHR effort presents unique and sometimes proprietary data about past sites and operations that typically create environmental concerns, but may not show up in current government records searches.

GOVERNMENT RECORDS SEARCHED / DATA CURRENCY TRACKING

Date of Government Version: N/A
Date Data Arrived at EDR: N/A
Date Made Active in Reports: N/A
Number of Days to Update: N/A

Source: EDR, Inc.
Telephone: N/A
Last EDR Contact: N/A
Next Scheduled EDR Contact: N/A
Data Release Frequency: Varies

EDR RECOVERED GOVERNMENT ARCHIVES

Exclusive Recovered Govt. Archives

RGA LF: Recovered Government Archive Solid Waste Facilities List

The EDR Recovered Government Archive Landfill database provides a list of landfills derived from historical databases and includes many records that no longer appear in current government lists. Compiled from Records formerly available from the Department of Resources Recycling and Recovery in California.

Date of Government Version: N/A
Date Data Arrived at EDR: 07/01/2013
Date Made Active in Reports: 01/13/2014
Number of Days to Update: 196

Source: Department of Resources Recycling and Recovery
Telephone: N/A
Last EDR Contact: 06/01/2012
Next Scheduled EDR Contact: N/A
Data Release Frequency: Varies

RGA LUST: Recovered Government Archive Leaking Underground Storage Tank

The EDR Recovered Government Archive Leaking Underground Storage Tank database provides a list of LUST incidents derived from historical databases and includes many records that no longer appear in current government lists. Compiled from Records formerly available from the State Water Resources Control Board in California.

Date of Government Version: N/A
Date Data Arrived at EDR: 07/01/2013
Date Made Active in Reports: 12/30/2013
Number of Days to Update: 182

Source: State Water Resources Control Board
Telephone: N/A
Last EDR Contact: 06/01/2012
Next Scheduled EDR Contact: N/A
Data Release Frequency: Varies

COUNTY RECORDS

ALAMEDA COUNTY:

CS ALAMEDA: Contaminated Sites

A listing of contaminated sites overseen by the Toxic Release Program (oil and groundwater contamination from chemical releases and spills) and the Leaking Underground Storage Tank Program (soil and ground water contamination from leaking petroleum USTs).

Date of Government Version: 01/09/2019
Date Data Arrived at EDR: 01/11/2019
Date Made Active in Reports: 03/05/2019
Number of Days to Update: 53

Source: Alameda County Environmental Health Services
Telephone: 510-567-6700
Last EDR Contact: 07/08/2019
Next Scheduled EDR Contact: 10/21/2019
Data Release Frequency: Semi-Annually

UST ALAMEDA: Underground Tanks

Underground storage tank sites located in Alameda county.

Date of Government Version: 04/10/2019
Date Data Arrived at EDR: 04/11/2019
Date Made Active in Reports: 06/20/2019
Number of Days to Update: 70

Source: Alameda County Environmental Health Services
Telephone: 510-567-6700
Last EDR Contact: 08/14/2019
Next Scheduled EDR Contact: 04/24/2047
Data Release Frequency: Semi-Annually

AMADOR COUNTY:

GOVERNMENT RECORDS SEARCHED / DATA CURRENCY TRACKING

CUPA AMADOR: CUPA Facility List Cupa Facility List

Date of Government Version: 06/27/2019
Date Data Arrived at EDR: 06/28/2019
Date Made Active in Reports: 07/24/2019
Number of Days to Update: 26

Source: Amador County Environmental Health
Telephone: 209-223-6439
Last EDR Contact: 08/28/2019
Next Scheduled EDR Contact: 12/16/2019
Data Release Frequency: Varies

BUTTE COUNTY:

CUPA BUTTE: CUPA Facility Listing Cupa facility list.

Date of Government Version: 04/21/2017
Date Data Arrived at EDR: 04/25/2017
Date Made Active in Reports: 08/09/2017
Number of Days to Update: 106

Source: Public Health Department
Telephone: 530-538-7149
Last EDR Contact: 07/08/2019
Next Scheduled EDR Contact: 10/21/2019
Data Release Frequency: No Update Planned

CALVERAS COUNTY:

CUPA CALVERAS: CUPA Facility Listing Cupa Facility Listing

Date of Government Version: 05/01/2019
Date Data Arrived at EDR: 05/02/2019
Date Made Active in Reports: 05/29/2019
Number of Days to Update: 27

Source: Calveras County Environmental Health
Telephone: 209-754-6399
Last EDR Contact: 06/24/2019
Next Scheduled EDR Contact: 10/07/2019
Data Release Frequency: Quarterly

COLUSA COUNTY:

CUPA COLUSA: CUPA Facility List Cupa facility list.

Date of Government Version: 05/17/2019
Date Data Arrived at EDR: 05/21/2019
Date Made Active in Reports: 07/18/2019
Number of Days to Update: 58

Source: Health & Human Services
Telephone: 530-458-0396
Last EDR Contact: 08/14/2019
Next Scheduled EDR Contact: 11/18/2019
Data Release Frequency: Semi-Annually

CONTRA COSTA COUNTY:

SL CONTRA COSTA: Site List

List includes sites from the underground tank, hazardous waste generator and business plan/2185 programs.

Date of Government Version: 05/22/2019
Date Data Arrived at EDR: 05/23/2019
Date Made Active in Reports: 07/18/2019
Number of Days to Update: 56

Source: Contra Costa Health Services Department
Telephone: 925-646-2286
Last EDR Contact: 07/26/2019
Next Scheduled EDR Contact: 11/11/2019
Data Release Frequency: Semi-Annually

DEL NORTE COUNTY:

GOVERNMENT RECORDS SEARCHED / DATA CURRENCY TRACKING

CUPA DEL NORTE: CUPA Facility List Cupa Facility list

Date of Government Version: 02/20/2019
Date Data Arrived at EDR: 05/01/2019
Date Made Active in Reports: 05/30/2019
Number of Days to Update: 29

Source: Del Norte County Environmental Health Division
Telephone: 707-465-0426
Last EDR Contact: 07/25/2019
Next Scheduled EDR Contact: 11/11/2019
Data Release Frequency: Varies

EL DORADO COUNTY:

CUPA EL DORADO: CUPA Facility List CUPA facility list.

Date of Government Version: 06/05/2019
Date Data Arrived at EDR: 06/06/2019
Date Made Active in Reports: 07/23/2019
Number of Days to Update: 47

Source: El Dorado County Environmental Management Department
Telephone: 530-621-6623
Last EDR Contact: 07/26/2019
Next Scheduled EDR Contact: 11/11/2019
Data Release Frequency: Varies

FRESNO COUNTY:

CUPA FRESNO: CUPA Resources List

Certified Unified Program Agency. CUPA's are responsible for implementing a unified hazardous materials and hazardous waste management regulatory program. The agency provides oversight of businesses that deal with hazardous materials, operate underground storage tanks or aboveground storage tanks.

Date of Government Version: 04/10/2019
Date Data Arrived at EDR: 04/11/2019
Date Made Active in Reports: 04/30/2019
Number of Days to Update: 19

Source: Dept. of Community Health
Telephone: 559-445-3271
Last EDR Contact: 06/26/2019
Next Scheduled EDR Contact: 10/14/2019
Data Release Frequency: Semi-Annually

GLENN COUNTY:

CUPA GLENN: CUPA Facility List Cupa facility list

Date of Government Version: 01/22/2018
Date Data Arrived at EDR: 01/24/2018
Date Made Active in Reports: 03/14/2018
Number of Days to Update: 49

Source: Glenn County Air Pollution Control District
Telephone: 830-934-6500
Last EDR Contact: 07/19/2019
Next Scheduled EDR Contact: 11/04/2019
Data Release Frequency: No Update Planned

HUMBOLDT COUNTY:

CUPA HUMBOLDT: CUPA Facility List CUPA facility list.

Date of Government Version: 12/11/2018
Date Data Arrived at EDR: 12/13/2018
Date Made Active in Reports: 01/15/2019
Number of Days to Update: 33

Source: Humboldt County Environmental Health
Telephone: N/A
Last EDR Contact: 08/19/2019
Next Scheduled EDR Contact: 12/02/2019
Data Release Frequency: Semi-Annually

IMPERIAL COUNTY:

GOVERNMENT RECORDS SEARCHED / DATA CURRENCY TRACKING

CUPA IMPERIAL: CUPA Facility List Cupa facility list.

Date of Government Version: 04/24/2019
Date Data Arrived at EDR: 04/25/2019
Date Made Active in Reports: 06/27/2019
Number of Days to Update: 63

Source: San Diego Border Field Office
Telephone: 760-339-2777
Last EDR Contact: 07/19/2019
Next Scheduled EDR Contact: 11/04/2019
Data Release Frequency: Varies

INYO COUNTY:

CUPA INYO: CUPA Facility List Cupa facility list.

Date of Government Version: 04/02/2018
Date Data Arrived at EDR: 04/03/2018
Date Made Active in Reports: 06/14/2018
Number of Days to Update: 70

Source: Inyo County Environmental Health Services
Telephone: 760-878-0238
Last EDR Contact: 08/14/2019
Next Scheduled EDR Contact: 12/02/2019
Data Release Frequency: Varies

KERN COUNTY:

UST KERN: Underground Storage Tank Sites & Tank Listing Kern County Sites and Tanks Listing.

Date of Government Version: 05/06/2019
Date Data Arrived at EDR: 05/07/2019
Date Made Active in Reports: 07/16/2019
Number of Days to Update: 70

Source: Kern County Environment Health Services Department
Telephone: 661-862-8700
Last EDR Contact: 07/31/2019
Next Scheduled EDR Contact: 11/18/2019
Data Release Frequency: Quarterly

KINGS COUNTY:

CUPA KINGS: CUPA Facility List

A listing of sites included in the county's Certified Unified Program Agency database. California's Secretary for Environmental Protection established the unified hazardous materials and hazardous waste regulatory program as required by chapter 6.11 of the California Health and Safety Code. The Unified Program consolidates the administration, permits, inspections, and enforcement activities.

Date of Government Version: 05/16/2019
Date Data Arrived at EDR: 05/17/2019
Date Made Active in Reports: 05/30/2019
Number of Days to Update: 13

Source: Kings County Department of Public Health
Telephone: 559-584-1411
Last EDR Contact: 08/14/2019
Next Scheduled EDR Contact: 12/02/2019
Data Release Frequency: Varies

LAKE COUNTY:

CUPA LAKE: CUPA Facility List Cupa facility list

Date of Government Version: 05/30/2019
Date Data Arrived at EDR: 05/31/2019
Date Made Active in Reports: 07/23/2019
Number of Days to Update: 53

Source: Lake County Environmental Health
Telephone: 707-263-1164
Last EDR Contact: 07/15/2019
Next Scheduled EDR Contact: 10/28/2019
Data Release Frequency: Varies

LASSEN COUNTY:

GOVERNMENT RECORDS SEARCHED / DATA CURRENCY TRACKING

CUPA LASSEN: CUPA Facility List Cupa facility list

Date of Government Version: 01/17/2019
Date Data Arrived at EDR: 01/18/2019
Date Made Active in Reports: 03/05/2019
Number of Days to Update: 46

Source: Lassen County Environmental Health
Telephone: 530-251-8528
Last EDR Contact: 07/19/2019
Next Scheduled EDR Contact: 11/04/2019
Data Release Frequency: Varies

LOS ANGELES COUNTY:

AOCONCERN: Key Areas of Concerns in Los Angeles County

San Gabriel Valley areas where VOC contamination is at or above the MCL as designated by region 9 EPA office. Date of Government Version: 3/30/2009 Exide Site area is a cleanup plan of lead-impacted soil surrounding the former Exide Facility as designated by the DTSC. Date of Government Version: 7/17/2017

Date of Government Version: 03/30/2009
Date Data Arrived at EDR: 03/31/2009
Date Made Active in Reports: 10/23/2009
Number of Days to Update: 206

Source: N/A
Telephone: N/A
Last EDR Contact: 06/17/2019
Next Scheduled EDR Contact: 09/30/2019
Data Release Frequency: No Update Planned

HMS LOS ANGELES: HMS: Street Number List Industrial Waste and Underground Storage Tank Sites.

Date of Government Version: 05/13/2019
Date Data Arrived at EDR: 05/16/2019
Date Made Active in Reports: 07/18/2019
Number of Days to Update: 63

Source: Department of Public Works
Telephone: 626-458-3517
Last EDR Contact: 07/08/2019
Next Scheduled EDR Contact: 10/21/2019
Data Release Frequency: Semi-Annually

LF LOS ANGELES: List of Solid Waste Facilities Solid Waste Facilities in Los Angeles County.

Date of Government Version: 04/15/2019
Date Data Arrived at EDR: 04/16/2019
Date Made Active in Reports: 06/21/2019
Number of Days to Update: 66

Source: La County Department of Public Works
Telephone: 818-458-5185
Last EDR Contact: 07/17/2019
Next Scheduled EDR Contact: 10/28/2019
Data Release Frequency: Varies

LF LOS ANGELES CITY: City of Los Angeles Landfills Landfills owned and maintained by the City of Los Angeles.

Date of Government Version: 01/01/2019
Date Data Arrived at EDR: 01/15/2019
Date Made Active in Reports: 03/07/2019
Number of Days to Update: 51

Source: Engineering & Construction Division
Telephone: 213-473-7869
Last EDR Contact: 07/12/2019
Next Scheduled EDR Contact: 10/28/2019
Data Release Frequency: Varies

LOS ANGELES AST: Active & Inactive AST Inventory

A listing of active & inactive above ground petroleum storage tank site locations, located in the City of Los Angeles.

Date of Government Version: 06/01/2019
Date Data Arrived at EDR: 06/25/2019
Date Made Active in Reports: 08/22/2019
Number of Days to Update: 58

Source: Los Angeles Fire Department
Telephone: 213-978-3800
Last EDR Contact: 06/25/2019
Next Scheduled EDR Contact: 10/07/2019
Data Release Frequency: Varies

GOVERNMENT RECORDS SEARCHED / DATA CURRENCY TRACKING

LOS ANGELES CO LF METHANE: Methane Producing Landfills

This data was created on April 30, 2012 to represent known disposal sites in Los Angeles County that may produce and emanate methane gas. The shapefile contains disposal sites within Los Angeles County that once accepted degradable refuse material. Information used to create this data was extracted from a landfill survey performed by County Engineers (Major Waste System Map, 1973) as well as historical records from CalRecycle, Regional Water Quality Control Board, and Los Angeles County Department of Public Health

Date of Government Version: 04/30/2012
Date Data Arrived at EDR: 04/17/2019
Date Made Active in Reports: 05/29/2019
Number of Days to Update: 42

Source: Los Angeles County Department of Public Works
Telephone: 626-458-6973
Last EDR Contact: 07/19/2019
Next Scheduled EDR Contact: 10/28/2019
Data Release Frequency: No Update Planned

LOS ANGELES HM: Active & Inactive Hazardous Materials Inventory

A listing of active & inactive hazardous materials facility locations, located in the City of Los Angeles.

Date of Government Version: 06/01/2019
Date Data Arrived at EDR: 06/25/2019
Date Made Active in Reports: 08/22/2019
Number of Days to Update: 58

Source: Los Angeles Fire Department
Telephone: 213-978-3800
Last EDR Contact: 06/25/2019
Next Scheduled EDR Contact: 10/07/2019
Data Release Frequency: Varies

LOS ANGELES UST: Active & Inactive UST Inventory

A listing of active & inactive underground storage tank site locations and underground storage tank historical sites, located in the City of Los Angeles.

Date of Government Version: 06/01/2019
Date Data Arrived at EDR: 06/25/2019
Date Made Active in Reports: 08/22/2019
Number of Days to Update: 58

Source: Los Angeles Fire Department
Telephone: 213-978-3800
Last EDR Contact: 06/25/2019
Next Scheduled EDR Contact: 10/07/2019
Data Release Frequency: Varies

SITE MIT LOS ANGELES: Site Mitigation List

Industrial sites that have had some sort of spill or complaint.

Date of Government Version: 07/15/2019
Date Data Arrived at EDR: 07/17/2019
Date Made Active in Reports: 08/05/2019
Number of Days to Update: 19

Source: Community Health Services
Telephone: 323-890-7806
Last EDR Contact: 07/17/2019
Next Scheduled EDR Contact: 10/28/2019
Data Release Frequency: Annually

UST EL SEGUNDO: City of El Segundo Underground Storage Tank

Underground storage tank sites located in El Segundo city.

Date of Government Version: 01/21/2017
Date Data Arrived at EDR: 04/19/2017
Date Made Active in Reports: 05/10/2017
Number of Days to Update: 21

Source: City of El Segundo Fire Department
Telephone: 310-524-2236
Last EDR Contact: 07/12/2019
Next Scheduled EDR Contact: 10/28/2019
Data Release Frequency: No Update Planned

UST LONG BEACH: City of Long Beach Underground Storage Tank

Underground storage tank sites located in the city of Long Beach.

Date of Government Version: 04/22/2019
Date Data Arrived at EDR: 04/23/2019
Date Made Active in Reports: 06/27/2019
Number of Days to Update: 65

Source: City of Long Beach Fire Department
Telephone: 562-570-2563
Last EDR Contact: 07/19/2019
Next Scheduled EDR Contact: 11/04/2019
Data Release Frequency: Varies

GOVERNMENT RECORDS SEARCHED / DATA CURRENCY TRACKING

UST TORRANCE: City of Torrance Underground Storage Tank
Underground storage tank sites located in the city of Torrance.

Date of Government Version: 04/04/2019
Date Data Arrived at EDR: 04/23/2019
Date Made Active in Reports: 06/27/2019
Number of Days to Update: 65

Source: City of Torrance Fire Department
Telephone: 310-618-2973
Last EDR Contact: 07/19/2019
Next Scheduled EDR Contact: 11/04/2019
Data Release Frequency: Semi-Annually

MADERA COUNTY:

CUPA MADERA: CUPA Facility List

A listing of sites included in the county's Certified Unified Program Agency database. California's Secretary for Environmental Protection established the unified hazardous materials and hazardous waste regulatory program as required by chapter 6.11 of the California Health and Safety Code. The Unified Program consolidates the administration, permits, inspections, and enforcement activities.

Date of Government Version: 05/28/2019
Date Data Arrived at EDR: 05/30/2019
Date Made Active in Reports: 08/05/2019
Number of Days to Update: 67

Source: Madera County Environmental Health
Telephone: 559-675-7823
Last EDR Contact: 08/14/2019
Next Scheduled EDR Contact: 12/02/2019
Data Release Frequency: Varies

MARIN COUNTY:

UST MARIN: Underground Storage Tank Sites
Currently permitted USTs in Marin County.

Date of Government Version: 09/26/2018
Date Data Arrived at EDR: 10/04/2018
Date Made Active in Reports: 11/02/2018
Number of Days to Update: 29

Source: Public Works Department Waste Management
Telephone: 415-473-6647
Last EDR Contact: 06/26/2019
Next Scheduled EDR Contact: 10/14/2019
Data Release Frequency: Semi-Annually

MERCED COUNTY:

CUPA MERCED: CUPA Facility List
CUPA facility list.

Date of Government Version: 05/29/2019
Date Data Arrived at EDR: 05/30/2019
Date Made Active in Reports: 07/22/2019
Number of Days to Update: 53

Source: Merced County Environmental Health
Telephone: 209-381-1094
Last EDR Contact: 08/14/2019
Next Scheduled EDR Contact: 12/02/2019
Data Release Frequency: Varies

MONO COUNTY:

CUPA MONO: CUPA Facility List
CUPA Facility List

Date of Government Version: 05/23/2019
Date Data Arrived at EDR: 05/30/2019
Date Made Active in Reports: 07/22/2019
Number of Days to Update: 53

Source: Mono County Health Department
Telephone: 760-932-5580
Last EDR Contact: 08/21/2019
Next Scheduled EDR Contact: 09/09/2019
Data Release Frequency: Varies

MONTEREY COUNTY:

GOVERNMENT RECORDS SEARCHED / DATA CURRENCY TRACKING

CUPA MONTEREY: CUPA Facility Listing

CUPA Program listing from the Environmental Health Division.

Date of Government Version: 02/05/2019
Date Data Arrived at EDR: 02/07/2019
Date Made Active in Reports: 03/05/2019
Number of Days to Update: 26

Source: Monterey County Health Department
Telephone: 831-796-1297
Last EDR Contact: 06/28/2019
Next Scheduled EDR Contact: 10/14/2019
Data Release Frequency: Varies

NAPA COUNTY:

LUST NAPA: Sites With Reported Contamination

A listing of leaking underground storage tank sites located in Napa county.

Date of Government Version: 01/09/2017
Date Data Arrived at EDR: 01/11/2017
Date Made Active in Reports: 03/02/2017
Number of Days to Update: 50

Source: Napa County Department of Environmental Management
Telephone: 707-253-4269
Last EDR Contact: 08/21/2019
Next Scheduled EDR Contact: 12/09/2019
Data Release Frequency: No Update Planned

UST NAPA: Closed and Operating Underground Storage Tank Sites

Underground storage tank sites located in Napa county.

Date of Government Version: 02/21/2019
Date Data Arrived at EDR: 02/22/2019
Date Made Active in Reports: 03/08/2019
Number of Days to Update: 14

Source: Napa County Department of Environmental Management
Telephone: 707-253-4269
Last EDR Contact: 08/21/2019
Next Scheduled EDR Contact: 12/09/2019
Data Release Frequency: No Update Planned

NEVADA COUNTY:

CUPA NEVADA: CUPA Facility List

CUPA facility list.

Date of Government Version: 05/20/2019
Date Data Arrived at EDR: 05/21/2019
Date Made Active in Reports: 05/30/2019
Number of Days to Update: 9

Source: Community Development Agency
Telephone: 530-265-1467
Last EDR Contact: 07/25/2019
Next Scheduled EDR Contact: 11/11/2019
Data Release Frequency: Varies

ORANGE COUNTY:

IND_SITE ORANGE: List of Industrial Site Cleanups

Petroleum and non-petroleum spills.

Date of Government Version: 05/01/2019
Date Data Arrived at EDR: 05/09/2019
Date Made Active in Reports: 05/30/2019
Number of Days to Update: 21

Source: Health Care Agency
Telephone: 714-834-3446
Last EDR Contact: 08/05/2019
Next Scheduled EDR Contact: 11/18/2019
Data Release Frequency: Annually

LUST ORANGE: List of Underground Storage Tank Cleanups

Orange County Underground Storage Tank Cleanups (LUST).

Date of Government Version: 05/01/2019
Date Data Arrived at EDR: 05/09/2019
Date Made Active in Reports: 05/30/2019
Number of Days to Update: 21

Source: Health Care Agency
Telephone: 714-834-3446
Last EDR Contact: 08/05/2019
Next Scheduled EDR Contact: 11/18/2019
Data Release Frequency: Quarterly

GOVERNMENT RECORDS SEARCHED / DATA CURRENCY TRACKING

UST ORANGE: List of Underground Storage Tank Facilities

Orange County Underground Storage Tank Facilities (UST).

Date of Government Version: 04/02/2019

Date Data Arrived at EDR: 05/07/2019

Date Made Active in Reports: 07/16/2019

Number of Days to Update: 70

Source: Health Care Agency

Telephone: 714-834-3446

Last EDR Contact: 08/05/2019

Next Scheduled EDR Contact: 11/18/2019

Data Release Frequency: Quarterly

PLACER COUNTY:

MS PLACER: Master List of Facilities

List includes aboveground tanks, underground tanks and cleanup sites.

Date of Government Version: 06/03/2019

Date Data Arrived at EDR: 06/04/2019

Date Made Active in Reports: 08/12/2019

Number of Days to Update: 69

Source: Placer County Health and Human Services

Telephone: 530-745-2363

Last EDR Contact: 08/28/2019

Next Scheduled EDR Contact: 12/16/2019

Data Release Frequency: Semi-Annually

PLUMAS COUNTY:

CUPA PLUMAS: CUPA Facility List

Plumas County CUPA Program facilities.

Date of Government Version: 03/31/2019

Date Data Arrived at EDR: 04/23/2019

Date Made Active in Reports: 06/26/2019

Number of Days to Update: 64

Source: Plumas County Environmental Health

Telephone: 530-283-6355

Last EDR Contact: 07/19/2019

Next Scheduled EDR Contact: 11/04/2019

Data Release Frequency: Varies

RIVERSIDE COUNTY:

LUST RIVERSIDE: Listing of Underground Tank Cleanup Sites

Riverside County Underground Storage Tank Cleanup Sites (LUST).

Date of Government Version: 04/11/2019

Date Data Arrived at EDR: 04/12/2019

Date Made Active in Reports: 04/30/2019

Number of Days to Update: 18

Source: Department of Environmental Health

Telephone: 951-358-5055

Last EDR Contact: 06/17/2019

Next Scheduled EDR Contact: 09/30/2019

Data Release Frequency: Quarterly

UST RIVERSIDE: Underground Storage Tank Tank List

Underground storage tank sites located in Riverside county.

Date of Government Version: 04/11/2019

Date Data Arrived at EDR: 04/12/2019

Date Made Active in Reports: 06/20/2019

Number of Days to Update: 69

Source: Department of Environmental Health

Telephone: 951-358-5055

Last EDR Contact: 06/17/2019

Next Scheduled EDR Contact: 09/30/2019

Data Release Frequency: Quarterly

SACRAMENTO COUNTY:

CS SACRAMENTO: Toxic Site Clean-Up List

List of sites where unauthorized releases of potentially hazardous materials have occurred.

GOVERNMENT RECORDS SEARCHED / DATA CURRENCY TRACKING

Date of Government Version: 05/06/2019
Date Data Arrived at EDR: 06/28/2019
Date Made Active in Reports: 08/22/2019
Number of Days to Update: 55

Source: Sacramento County Environmental Management
Telephone: 916-875-8406
Last EDR Contact: 06/28/2019
Next Scheduled EDR Contact: 10/14/2019
Data Release Frequency: Quarterly

ML SACRAMENTO: Master Hazardous Materials Facility List

Any business that has hazardous materials on site - hazardous material storage sites, underground storage tanks, waste generators.

Date of Government Version: 02/06/2019
Date Data Arrived at EDR: 04/02/2019
Date Made Active in Reports: 06/20/2019
Number of Days to Update: 79

Source: Sacramento County Environmental Management
Telephone: 916-875-8406
Last EDR Contact: 06/28/2019
Next Scheduled EDR Contact: 10/14/2019
Data Release Frequency: Quarterly

SAN BENITO COUNTY:

CUPA SAN BENITO: CUPA Facility List Cupa facility list

Date of Government Version: 03/11/2019
Date Data Arrived at EDR: 03/13/2019
Date Made Active in Reports: 04/30/2019
Number of Days to Update: 48

Source: San Benito County Environmental Health
Telephone: N/A
Last EDR Contact: 07/16/2019
Next Scheduled EDR Contact: 11/18/2019
Data Release Frequency: Varies

SAN BERNARDINO COUNTY:

PERMITS SAN BERNARDINO: Hazardous Material Permits

This listing includes underground storage tanks, medical waste handlers/generators, hazardous materials handlers, hazardous waste generators, and waste oil generators/handlers.

Date of Government Version: 05/31/2019
Date Data Arrived at EDR: 05/31/2019
Date Made Active in Reports: 07/22/2019
Number of Days to Update: 52

Source: San Bernardino County Fire Department Hazardous Materials Division
Telephone: 909-387-3041
Last EDR Contact: 08/05/2019
Next Scheduled EDR Contact: 11/18/2019
Data Release Frequency: Quarterly

SAN DIEGO COUNTY:

HMMD SAN DIEGO: Hazardous Materials Management Division Database

The database includes: HE58 - This report contains the business name, site address, business phone number, establishment 'H' permit number, type of permit, and the business status. HE17 - In addition to providing the same information provided in the HE58 listing, HE17 provides inspection dates, violations received by the establishment, hazardous waste generated, the quantity, method of storage, treatment/disposal of waste and the hauler, and information on underground storage tanks. Unauthorized Release List - Includes a summary of environmental contamination cases in San Diego County (underground tank cases, non-tank cases, groundwater contamination, and soil contamination are included.)

Date of Government Version: 06/04/2019
Date Data Arrived at EDR: 06/04/2019
Date Made Active in Reports: 08/08/2019
Number of Days to Update: 35

Source: Hazardous Materials Management Division
Telephone: 619-338-2268
Last EDR Contact: 09/04/2019
Next Scheduled EDR Contact: 12/16/2019
Data Release Frequency: Quarterly

GOVERNMENT RECORDS SEARCHED / DATA CURRENCY TRACKING

LF SAN DIEGO: Solid Waste Facilities

San Diego County Solid Waste Facilities.

Date of Government Version: 04/18/2018
Date Data Arrived at EDR: 04/24/2018
Date Made Active in Reports: 06/19/2018
Number of Days to Update: 56

Source: Department of Health Services
Telephone: 619-338-2209
Last EDR Contact: 07/19/2019
Next Scheduled EDR Contact: 11/04/2019
Data Release Frequency: Varies

SAN DIEGO CO LOP: Local Oversight Program Listing

A listing of all LOP release sites that are or were under the County of San Diego's jurisdiction. Included are closed or transferred cases, open cases, and cases that did not have a case type indicated. The cases without a case type are mostly complaints; however, some of them could be LOP cases.

Date of Government Version: 04/24/2019
Date Data Arrived at EDR: 04/25/2019
Date Made Active in Reports: 06/27/2019
Number of Days to Update: 63

Source: Department of Environmental Health
Telephone: 858-505-6874
Last EDR Contact: 07/19/2019
Next Scheduled EDR Contact: 11/04/2019
Data Release Frequency: Varies

SAN DIEGO CO SAM: Environmental Case Listing

The listing contains all underground tank release cases and projects pertaining to properties contaminated with hazardous substances that are actively under review by the Site Assessment and Mitigation Program.

Date of Government Version: 03/23/2010
Date Data Arrived at EDR: 06/15/2010
Date Made Active in Reports: 07/09/2010
Number of Days to Update: 24

Source: San Diego County Department of Environmental Health
Telephone: 619-338-2371
Last EDR Contact: 08/28/2019
Next Scheduled EDR Contact: 12/16/2019
Data Release Frequency: No Update Planned

SAN FRANCISCO COUNTY:

LUST SAN FRANCISCO: Local Oversight Facilities

A listing of leaking underground storage tank sites located in San Francisco county.

Date of Government Version: 09/19/2008
Date Data Arrived at EDR: 09/19/2008
Date Made Active in Reports: 09/29/2008
Number of Days to Update: 10

Source: Department Of Public Health San Francisco County
Telephone: 415-252-3920
Last EDR Contact: 07/31/2019
Next Scheduled EDR Contact: 11/18/2019
Data Release Frequency: No Update Planned

UST SAN FRANCISCO: Underground Storage Tank Information

Underground storage tank sites located in San Francisco county.

Date of Government Version: 11/05/2018
Date Data Arrived at EDR: 11/06/2018
Date Made Active in Reports: 12/14/2018
Number of Days to Update: 38

Source: Department of Public Health
Telephone: 415-252-3920
Last EDR Contact: 07/31/2019
Next Scheduled EDR Contact: 11/18/2019
Data Release Frequency: Quarterly

SAN JOAQUIN COUNTY:

UST SAN JOAQUIN: San Joaquin Co. UST

A listing of underground storage tank locations in San Joaquin county.

Date of Government Version: 06/22/2018
Date Data Arrived at EDR: 06/26/2018
Date Made Active in Reports: 07/11/2018
Number of Days to Update: 15

Source: Environmental Health Department
Telephone: N/A
Last EDR Contact: 06/17/2019
Next Scheduled EDR Contact: 09/30/2019
Data Release Frequency: Semi-Annually

SAN LUIS OBISPO COUNTY:

GOVERNMENT RECORDS SEARCHED / DATA CURRENCY TRACKING

CUPA SAN LUIS OBISPO: CUPA Facility List Cupa Facility List.

Date of Government Version: 05/20/2019
Date Data Arrived at EDR: 05/21/2019
Date Made Active in Reports: 07/18/2019
Number of Days to Update: 58

Source: San Luis Obispo County Public Health Department
Telephone: 805-781-5596
Last EDR Contact: 08/14/2019
Next Scheduled EDR Contact: 12/02/2019
Data Release Frequency: Varies

SAN MATEO COUNTY:

BI SAN MATEO: Business Inventory

List includes Hazardous Materials Business Plan, hazardous waste generators, and underground storage tanks.

Date of Government Version: 08/06/2019
Date Data Arrived at EDR: 08/14/2019
Date Made Active in Reports: 08/15/2019
Number of Days to Update: 1

Source: San Mateo County Environmental Health Services Division
Telephone: 650-363-1921
Last EDR Contact: 08/14/2019
Next Scheduled EDR Contact: 09/23/2019
Data Release Frequency: Annually

LUST SAN MATEO: Fuel Leak List

A listing of leaking underground storage tank sites located in San Mateo county.

Date of Government Version: 03/29/2019
Date Data Arrived at EDR: 03/29/2019
Date Made Active in Reports: 05/29/2019
Number of Days to Update: 61

Source: San Mateo County Environmental Health Services Division
Telephone: 650-363-1921
Last EDR Contact: 06/10/2019
Next Scheduled EDR Contact: 09/23/2019
Data Release Frequency: Semi-Annually

SANTA BARBARA COUNTY:

CUPA SANTA BARBARA: CUPA Facility Listing

CUPA Program Listing from the Environmental Health Services division.

Date of Government Version: 09/08/2011
Date Data Arrived at EDR: 09/09/2011
Date Made Active in Reports: 10/07/2011
Number of Days to Update: 28

Source: Santa Barbara County Public Health Department
Telephone: 805-686-8167
Last EDR Contact: 08/14/2019
Next Scheduled EDR Contact: 12/02/2019
Data Release Frequency: No Update Planned

SANTA CLARA COUNTY:

CUPA SANTA CLARA: Cupa Facility List Cupa facility list

Date of Government Version: 05/16/2019
Date Data Arrived at EDR: 05/23/2019
Date Made Active in Reports: 07/18/2019
Number of Days to Update: 56

Source: Department of Environmental Health
Telephone: 408-918-1973
Last EDR Contact: 08/14/2019
Next Scheduled EDR Contact: 12/02/2019
Data Release Frequency: Varies

HIST LUST SANTA CLARA: HIST LUST - Fuel Leak Site Activity Report

A listing of open and closed leaking underground storage tanks. This listing is no longer updated by the county. Leaking underground storage tanks are now handled by the Department of Environmental Health.

Date of Government Version: 03/29/2005
Date Data Arrived at EDR: 03/30/2005
Date Made Active in Reports: 04/21/2005
Number of Days to Update: 22

Source: Santa Clara Valley Water District
Telephone: 408-265-2600
Last EDR Contact: 03/23/2009
Next Scheduled EDR Contact: 06/22/2009
Data Release Frequency: No Update Planned

GOVERNMENT RECORDS SEARCHED / DATA CURRENCY TRACKING

LUST SANTA CLARA: LOP Listing

A listing of leaking underground storage tanks located in Santa Clara county.

Date of Government Version: 03/03/2014
Date Data Arrived at EDR: 03/05/2014
Date Made Active in Reports: 03/18/2014
Number of Days to Update: 13

Source: Department of Environmental Health
Telephone: 408-918-3417
Last EDR Contact: 08/21/2019
Next Scheduled EDR Contact: 12/09/2019
Data Release Frequency: No Update Planned

SAN JOSE HAZMAT: Hazardous Material Facilities

Hazardous material facilities, including underground storage tank sites.

Date of Government Version: 05/19/2019
Date Data Arrived at EDR: 05/23/2019
Date Made Active in Reports: 07/22/2019
Number of Days to Update: 60

Source: City of San Jose Fire Department
Telephone: 408-535-7694
Last EDR Contact: 07/31/2019
Next Scheduled EDR Contact: 11/18/2019
Data Release Frequency: Annually

SANTA CRUZ COUNTY:

CUPA SANTA CRUZ: CUPA Facility List

CUPA facility listing.

Date of Government Version: 01/21/2017
Date Data Arrived at EDR: 02/22/2017
Date Made Active in Reports: 05/23/2017
Number of Days to Update: 90

Source: Santa Cruz County Environmental Health
Telephone: 831-464-2761
Last EDR Contact: 08/14/2019
Next Scheduled EDR Contact: 12/02/2019
Data Release Frequency: Varies

SHASTA COUNTY:

CUPA SHASTA: CUPA Facility List

Cupa Facility List.

Date of Government Version: 06/15/2017
Date Data Arrived at EDR: 06/19/2017
Date Made Active in Reports: 08/09/2017
Number of Days to Update: 51

Source: Shasta County Department of Resource Management
Telephone: 530-225-5789
Last EDR Contact: 08/14/2019
Next Scheduled EDR Contact: 12/02/2019
Data Release Frequency: Varies

SOLANO COUNTY:

LUST SOLANO: Leaking Underground Storage Tanks

A listing of leaking underground storage tank sites located in Solano county.

Date of Government Version: 06/04/2019
Date Data Arrived at EDR: 06/06/2019
Date Made Active in Reports: 08/13/2019
Number of Days to Update: 68

Source: Solano County Department of Environmental Management
Telephone: 707-784-6770
Last EDR Contact: 08/28/2019
Next Scheduled EDR Contact: 12/16/2019
Data Release Frequency: Quarterly

UST SOLANO: Underground Storage Tanks

Underground storage tank sites located in Solano county.

Date of Government Version: 06/04/2019
Date Data Arrived at EDR: 06/06/2019
Date Made Active in Reports: 07/23/2019
Number of Days to Update: 47

Source: Solano County Department of Environmental Management
Telephone: 707-784-6770
Last EDR Contact: 08/28/2019
Next Scheduled EDR Contact: 12/16/2019
Data Release Frequency: Quarterly

SONOMA COUNTY:

GOVERNMENT RECORDS SEARCHED / DATA CURRENCY TRACKING

CUPA SONOMA: Cupa Facility List Cupa Facility list

Date of Government Version: 06/18/2019
Date Data Arrived at EDR: 06/25/2019
Date Made Active in Reports: 07/24/2019
Number of Days to Update: 29

Source: County of Sonoma Fire & Emergency Services Department
Telephone: 707-565-1174
Last EDR Contact: 06/19/2019
Next Scheduled EDR Contact: 10/07/2019
Data Release Frequency: Varies

LUST SONOMA: Leaking Underground Storage Tank Sites

A listing of leaking underground storage tank sites located in Sonoma county.

Date of Government Version: 04/03/2019
Date Data Arrived at EDR: 04/11/2019
Date Made Active in Reports: 04/30/2019
Number of Days to Update: 19

Source: Department of Health Services
Telephone: 707-565-6565
Last EDR Contact: 06/19/2019
Next Scheduled EDR Contact: 10/07/2019
Data Release Frequency: Quarterly

STANISLAUS COUNTY:

CUPA STANISLAUS: CUPA Facility List Cupa facility list

Date of Government Version: 12/11/2018
Date Data Arrived at EDR: 12/13/2018
Date Made Active in Reports: 01/15/2019
Number of Days to Update: 33

Source: Stanislaus County Department of Environmental Protection
Telephone: 209-525-6751
Last EDR Contact: 07/15/2019
Next Scheduled EDR Contact: 10/28/2019
Data Release Frequency: Varies

SUTTER COUNTY:

UST SUTTER: Underground Storage Tanks

Underground storage tank sites located in Sutter county.

Date of Government Version: 06/03/2019
Date Data Arrived at EDR: 06/04/2019
Date Made Active in Reports: 07/23/2019
Number of Days to Update: 49

Source: Sutter County Environmental Health Services
Telephone: 530-822-7500
Last EDR Contact: 08/28/2019
Next Scheduled EDR Contact: 12/16/2019
Data Release Frequency: Semi-Annually

TEHAMA COUNTY:

CUPA TEHAMA: CUPA Facility List Cupa facilities

Date of Government Version: 05/20/2019
Date Data Arrived at EDR: 05/21/2019
Date Made Active in Reports: 07/18/2019
Number of Days to Update: 58

Source: Tehama County Department of Environmental Health
Telephone: 530-527-8020
Last EDR Contact: 07/31/2019
Next Scheduled EDR Contact: 11/18/2019
Data Release Frequency: Varies

TRINITY COUNTY:

CUPA TRINITY: CUPA Facility List Cupa facility list

GOVERNMENT RECORDS SEARCHED / DATA CURRENCY TRACKING

Date of Government Version: 04/24/2019
Date Data Arrived at EDR: 04/25/2019
Date Made Active in Reports: 06/28/2019
Number of Days to Update: 64

Source: Department of Toxic Substances Control
Telephone: 760-352-0381
Last EDR Contact: 07/19/2019
Next Scheduled EDR Contact: 11/04/2019
Data Release Frequency: Varies

TULARE COUNTY:

CUPA TULARE: CUPA Facility List Cupa program facilities

Date of Government Version: 05/09/2019
Date Data Arrived at EDR: 05/10/2019
Date Made Active in Reports: 07/17/2019
Number of Days to Update: 68

Source: Tulare County Environmental Health Services Division
Telephone: 559-624-7400
Last EDR Contact: 08/05/2019
Next Scheduled EDR Contact: 11/18/2019
Data Release Frequency: Varies

TUOLUMNE COUNTY:

CUPA TUOLUMNE: CUPA Facility List Cupa facility list

Date of Government Version: 04/23/2018
Date Data Arrived at EDR: 04/25/2018
Date Made Active in Reports: 06/25/2018
Number of Days to Update: 61

Source: Division of Environmental Health
Telephone: 209-533-5633
Last EDR Contact: 07/31/2019
Next Scheduled EDR Contact: 11/04/2019
Data Release Frequency: Varies

VENTURA COUNTY:

BWT VENTURA: Business Plan, Hazardous Waste Producers, and Operating Underground Tanks

The BWT list indicates by site address whether the Environmental Health Division has Business Plan (B), Waste Producer (W), and/or Underground Tank (T) information.

Date of Government Version: 03/26/2019
Date Data Arrived at EDR: 04/25/2019
Date Made Active in Reports: 06/27/2019
Number of Days to Update: 63

Source: Ventura County Environmental Health Division
Telephone: 805-654-2813
Last EDR Contact: 07/22/2019
Next Scheduled EDR Contact: 11/04/2019
Data Release Frequency: Quarterly

LF VENTURA: Inventory of Illegal Abandoned and Inactive Sites

Ventura County Inventory of Closed, Illegal Abandoned, and Inactive Sites.

Date of Government Version: 12/01/2011
Date Data Arrived at EDR: 12/01/2011
Date Made Active in Reports: 01/19/2012
Number of Days to Update: 49

Source: Environmental Health Division
Telephone: 805-654-2813
Last EDR Contact: 06/26/2019
Next Scheduled EDR Contact: 10/14/2019
Data Release Frequency: No Update Planned

LUST VENTURA: Listing of Underground Tank Cleanup Sites

Ventura County Underground Storage Tank Cleanup Sites (LUST).

Date of Government Version: 05/29/2008
Date Data Arrived at EDR: 06/24/2008
Date Made Active in Reports: 07/31/2008
Number of Days to Update: 37

Source: Environmental Health Division
Telephone: 805-654-2813
Last EDR Contact: 08/07/2019
Next Scheduled EDR Contact: 11/25/2019
Data Release Frequency: No Update Planned

GOVERNMENT RECORDS SEARCHED / DATA CURRENCY TRACKING

MED WASTE VENTURA: Medical Waste Program List

To protect public health and safety and the environment from potential exposure to disease causing agents, the Environmental Health Division Medical Waste Program regulates the generation, handling, storage, treatment and disposal of medical waste throughout the County.

Date of Government Version: 03/26/2019
Date Data Arrived at EDR: 04/25/2019
Date Made Active in Reports: 05/30/2019
Number of Days to Update: 35

Source: Ventura County Resource Management Agency
Telephone: 805-654-2813
Last EDR Contact: 07/22/2019
Next Scheduled EDR Contact: 11/04/2019
Data Release Frequency: Quarterly

UST VENTURA: Underground Tank Closed Sites List

Ventura County Operating Underground Storage Tank Sites (UST)/Underground Tank Closed Sites List.

Date of Government Version: 06/10/2019
Date Data Arrived at EDR: 06/12/2019
Date Made Active in Reports: 07/24/2019
Number of Days to Update: 42

Source: Environmental Health Division
Telephone: 805-654-2813
Last EDR Contact: 06/12/2019
Next Scheduled EDR Contact: 09/23/2019
Data Release Frequency: Quarterly

YOLO COUNTY:

UST YOLO: Underground Storage Tank Comprehensive Facility Report

Underground storage tank sites located in Yolo county.

Date of Government Version: 06/26/2019
Date Data Arrived at EDR: 06/28/2019
Date Made Active in Reports: 07/31/2019
Number of Days to Update: 33

Source: Yolo County Department of Health
Telephone: 530-666-8646
Last EDR Contact: 06/26/2019
Next Scheduled EDR Contact: 10/14/2019
Data Release Frequency: Annually

YUBA COUNTY:

CUPA YUBA: CUPA Facility List

CUPA facility listing for Yuba County.

Date of Government Version: 05/03/2019
Date Data Arrived at EDR: 05/07/2019
Date Made Active in Reports: 07/16/2019
Number of Days to Update: 70

Source: Yuba County Environmental Health Department
Telephone: 530-749-7523
Last EDR Contact: 07/25/2019
Next Scheduled EDR Contact: 11/11/2019
Data Release Frequency: Varies

OTHER DATABASE(S)

Depending on the geographic area covered by this report, the data provided in these specialty databases may or may not be complete. For example, the existence of wetlands information data in a specific report does not mean that all wetlands in the area covered by the report are included. Moreover, the absence of any reported wetlands information does not necessarily mean that wetlands do not exist in the area covered by the report.

CT MANIFEST: Hazardous Waste Manifest Data

Facility and manifest data. Manifest is a document that lists and tracks hazardous waste from the generator through transporters to a tsd facility.

Date of Government Version: 05/14/2019
Date Data Arrived at EDR: 05/14/2019
Date Made Active in Reports: 08/05/2019
Number of Days to Update: 83

Source: Department of Energy & Environmental Protection
Telephone: 860-424-3375
Last EDR Contact: 08/07/2019
Next Scheduled EDR Contact: 11/25/2019
Data Release Frequency: No Update Planned

GOVERNMENT RECORDS SEARCHED / DATA CURRENCY TRACKING

NJ MANIFEST: Manifest Information

Hazardous waste manifest information.

Date of Government Version: 12/31/2018
Date Data Arrived at EDR: 04/10/2019
Date Made Active in Reports: 05/16/2019
Number of Days to Update: 36

Source: Department of Environmental Protection
Telephone: N/A
Last EDR Contact: 07/09/2019
Next Scheduled EDR Contact: 10/21/2019
Data Release Frequency: Annually

NY MANIFEST: Facility and Manifest Data

Manifest is a document that lists and tracks hazardous waste from the generator through transporters to a TSD facility.

Date of Government Version: 01/01/2019
Date Data Arrived at EDR: 05/01/2019
Date Made Active in Reports: 06/21/2019
Number of Days to Update: 51

Source: Department of Environmental Conservation
Telephone: 518-402-8651
Last EDR Contact: 07/29/2019
Next Scheduled EDR Contact: 11/11/2019
Data Release Frequency: Quarterly

PA MANIFEST: Manifest Information

Hazardous waste manifest information.

Date of Government Version: 12/31/2017
Date Data Arrived at EDR: 10/23/2018
Date Made Active in Reports: 11/27/2018
Number of Days to Update: 35

Source: Department of Environmental Protection
Telephone: 717-783-8990
Last EDR Contact: 07/15/2019
Next Scheduled EDR Contact: 10/28/2019
Data Release Frequency: Annually

RI MANIFEST: Manifest information

Hazardous waste manifest information

Date of Government Version: 12/31/2017
Date Data Arrived at EDR: 02/23/2018
Date Made Active in Reports: 04/09/2018
Number of Days to Update: 45

Source: Department of Environmental Management
Telephone: 401-222-2797
Last EDR Contact: 08/16/2019
Next Scheduled EDR Contact: 12/02/2019
Data Release Frequency: Annually

WI MANIFEST: Manifest Information

Hazardous waste manifest information.

Date of Government Version: 05/31/2018
Date Data Arrived at EDR: 06/19/2019
Date Made Active in Reports: 09/03/2019
Number of Days to Update: 76

Source: Department of Natural Resources
Telephone: N/A
Last EDR Contact: 06/10/2019
Next Scheduled EDR Contact: 09/23/2019
Data Release Frequency: Annually

Oil/Gas Pipelines

Source: PennWell Corporation

Petroleum Bundle (Crude Oil, Refined Products, Petrochemicals, Gas Liquids (LPG/NGL), and Specialty Gases (Miscellaneous)) N = Natural Gas Bundle (Natural Gas, Gas Liquids (LPG/NGL), and Specialty Gases (Miscellaneous)). This map includes information copyrighted by PennWell Corporation. This information is provided on a best effort basis and PennWell Corporation does not guarantee its accuracy nor warrant its fitness for any particular purpose. Such information has been reprinted with the permission of PennWell.

Electric Power Transmission Line Data

Source: PennWell Corporation

This map includes information copyrighted by PennWell Corporation. This information is provided on a best effort basis and PennWell Corporation does not guarantee its accuracy nor warrant its fitness for any particular purpose. Such information has been reprinted with the permission of PennWell.

Sensitive Receptors: There are individuals deemed sensitive receptors due to their fragile immune systems and special sensitivity to environmental discharges. These sensitive receptors typically include the elderly, the sick, and children. While the location of all sensitive receptors cannot be determined, EDR indicates those buildings and facilities - schools, daycares, hospitals, medical centers, and nursing homes - where individuals who are sensitive receptors are likely to be located.

GOVERNMENT RECORDS SEARCHED / DATA CURRENCY TRACKING

AHA Hospitals:

Source: American Hospital Association, Inc.

Telephone: 312-280-5991

The database includes a listing of hospitals based on the American Hospital Association's annual survey of hospitals.

Medical Centers: Provider of Services Listing

Source: Centers for Medicare & Medicaid Services

Telephone: 410-786-3000

A listing of hospitals with Medicare provider number, produced by Centers of Medicare & Medicaid Services, a federal agency within the U.S. Department of Health and Human Services.

Nursing Homes

Source: National Institutes of Health

Telephone: 301-594-6248

Information on Medicare and Medicaid certified nursing homes in the United States.

Public Schools

Source: National Center for Education Statistics

Telephone: 202-502-7300

The National Center for Education Statistics' primary database on elementary and secondary public education in the United States. It is a comprehensive, annual, national statistical database of all public elementary and secondary schools and school districts, which contains data that are comparable across all states.

Private Schools

Source: National Center for Education Statistics

Telephone: 202-502-7300

The National Center for Education Statistics' primary database on private school locations in the United States.

Daycare Centers: Licensed Facilities

Source: Department of Social Services

Telephone: 916-657-4041

Flood Zone Data: This data was obtained from the Federal Emergency Management Agency (FEMA). It depicts 100-year and 500-year flood zones as defined by FEMA. It includes the National Flood Hazard Layer (NFHL) which incorporates Flood Insurance Rate Map (FIRM) data and Q3 data from FEMA in areas not covered by NFHL.

Source: FEMA

Telephone: 877-336-2627

Date of Government Version: 2003, 2015

NWI: National Wetlands Inventory. This data, available in select counties across the country, was obtained by EDR in 2002, 2005 and 2010 from the U.S. Fish and Wildlife Service.

State Wetlands Data: Wetland Inventory

Source: Department of Fish and Wildlife

Telephone: 916-445-0411

Current USGS 7.5 Minute Topographic Map

Source: U.S. Geological Survey

STREET AND ADDRESS INFORMATION

© 2015 TomTom North America, Inc. All rights reserved. This material is proprietary and the subject of copyright protection and other intellectual property rights owned by or licensed to Tele Atlas North America, Inc. The use of this material is subject to the terms of a license agreement. You will be held liable for any unauthorized copying or disclosure of this material.

GEOCHECK[®] - PHYSICAL SETTING SOURCE ADDENDUM

TARGET PROPERTY ADDRESS

19245 - 8181 ALLISON AVENUE, LA MESA, CALIFORNIA
8181 ALLISON AVENUE
LA MESA, CA 91942

TARGET PROPERTY COORDINATES

Latitude (North):	32.765729 - 32° 45' 56.62"
Longitude (West):	117.021834 - 117° 1' 18.60"
Universal Transverse Mercator:	Zone 11
UTM X (Meters):	497954.9
UTM Y (Meters):	3625126.0
Elevation:	537 ft. above sea level

USGS TOPOGRAPHIC MAP

Target Property Map:	5622828 LA MESA, CA
Version Date:	2012
Southwest Map:	5629176 NATIONAL CITY, CA
Version Date:	2012

EDR's GeoCheck Physical Setting Source Addendum is provided to assist the environmental professional in forming an opinion about the impact of potential contaminant migration.

Assessment of the impact of contaminant migration generally has two principle investigative components:

1. Groundwater flow direction, and
2. Groundwater flow velocity.

Groundwater flow direction may be impacted by surface topography, hydrology, hydrogeology, characteristics of the soil, and nearby wells. Groundwater flow velocity is generally impacted by the nature of the geologic strata.

GEOCHECK® - PHYSICAL SETTING SOURCE SUMMARY

GROUNDWATER FLOW DIRECTION INFORMATION

Groundwater flow direction for a particular site is best determined by a qualified environmental professional using site-specific well data. If such data is not reasonably ascertainable, it may be necessary to rely on other sources of information, such as surface topographic information, hydrologic information, hydrogeologic data collected on nearby properties, and regional groundwater flow information (from deep aquifers).

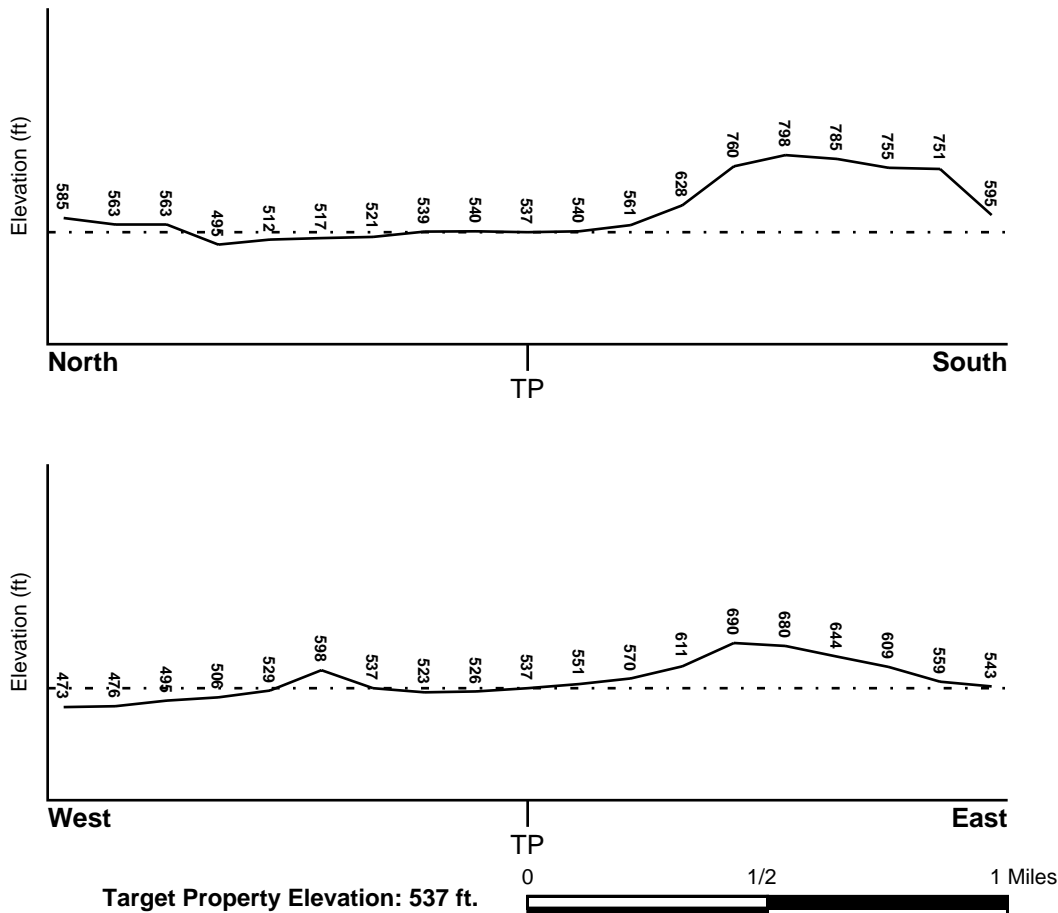
TOPOGRAPHIC INFORMATION

Surface topography may be indicative of the direction of surficial groundwater flow. This information can be used to assist the environmental professional in forming an opinion about the impact of nearby contaminated properties or, should contamination exist on the target property, what downgradient sites might be impacted.

TARGET PROPERTY TOPOGRAPHY

General Topographic Gradient: General NW

SURROUNDING TOPOGRAPHY: ELEVATION PROFILES



Source: Topography has been determined from the USGS 7.5' Digital Elevation Model and should be evaluated on a relative (not an absolute) basis. Relative elevation information between sites of close proximity should be field verified.

GEOCHECK® - PHYSICAL SETTING SOURCE SUMMARY

HYDROLOGIC INFORMATION

Surface water can act as a hydrologic barrier to groundwater flow. Such hydrologic information can be used to assist the environmental professional in forming an opinion about the impact of nearby contaminated properties or, should contamination exist on the target property, what downgradient sites might be impacted.

Refer to the Physical Setting Source Map following this summary for hydrologic information (major waterways and bodies of water).

FEMA FLOOD ZONE

<u>Flood Plain Panel at Target Property</u>	<u>FEMA Source Type</u>
06073C1644H	FEMA FIRM Flood data
<u>Additional Panels in search area:</u>	<u>FEMA Source Type</u>
06073C1643J	FEMA FIRM Flood data

NATIONAL WETLAND INVENTORY

<u>NWI Quad at Target Property</u>	<u>NWI Electronic Data Coverage</u>
LA MESA	YES - refer to the Overview Map and Detail Map

HYDROGEOLOGIC INFORMATION

Hydrogeologic information obtained by installation of wells on a specific site can often be an indicator of groundwater flow direction in the immediate area. Such hydrogeologic information can be used to assist the environmental professional in forming an opinion about the impact of nearby contaminated properties or, should contamination exist on the target property, what downgradient sites might be impacted.

Site-Specific Hydrogeological Data*:

Search Radius:	1.25 miles
Status:	Not found

AQUIFLOW®

Search Radius: 1.000 Mile.

EDR has developed the AQUIFLOW Information System to provide data on the general direction of groundwater flow at specific points. EDR has reviewed reports submitted by environmental professionals to regulatory authorities at select sites and has extracted the date of the report, groundwater flow direction as determined hydrogeologically, and the depth to water table.

<u>MAP ID</u>	<u>LOCATION FROM TP</u>	<u>GENERAL DIRECTION GROUNDWATER FLOW</u>
2	1/8 - 1/4 Mile WNW	Not Reported
3	1/4 - 1/2 Mile NNW	NW
4	1/2 - 1 Mile North	Not Reported
5	1/2 - 1 Mile NNE	NW
6	1/2 - 1 Mile North	Not Reported
1G	1/2 - 1 Mile North	Not Reported
2G	1/2 - 1 Mile NNE	NW
3G	1/2 - 1 Mile North	Not Reported

GEOCHECK® - PHYSICAL SETTING SOURCE SUMMARY

<u>MAP ID</u>	<u>LOCATION FROM TP</u>	<u>GENERAL DIRECTION GROUNDWATER FLOW</u>
4G	1/4 - 1/2 Mile NNW	NW
5G	1/8 - 1/4 Mile WNW	Not Reported

For additional site information, refer to Physical Setting Source Map Findings.

GEOCHECK® - PHYSICAL SETTING SOURCE SUMMARY

GROUNDWATER FLOW VELOCITY INFORMATION

Groundwater flow velocity information for a particular site is best determined by a qualified environmental professional using site specific geologic and soil strata data. If such data are not reasonably ascertainable, it may be necessary to rely on other sources of information, including geologic age identification, rock stratigraphic unit and soil characteristics data collected on nearby properties and regional soil information. In general, contaminant plumes move more quickly through sandy-gravelly types of soils than silty-clayey types of soils.

GEOLOGIC INFORMATION IN GENERAL AREA OF TARGET PROPERTY

Geologic information can be used by the environmental professional in forming an opinion about the relative speed at which contaminant migration may be occurring.

ROCK STRATIGRAPHIC UNIT


Era:	Mesozoic
System:	Lower Jurassic and Upper Triassic
Series:	Lower Mesozoic
Code:	IMze (<i>decoded above as Era, System & Series</i>)

GEOLOGIC AGE IDENTIFICATION

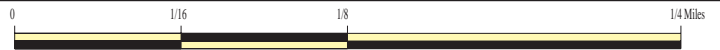
Category: Eugeosynclinal Deposits

Geologic Age and Rock Stratigraphic Unit Source: P.G. Schruben, R.E. Arndt and W.J. Bawiec, Geology of the Conterminous U.S. at 1:2,500,000 Scale - a digital representation of the 1974 P.B. King and H.M. Beikman Map, USGS Digital Data Series DDS - 11 (1994).

SSURGO SOIL MAP - 5779339.2s



- ★ Target Property
- SSURGO Soil
- Water



SITE NAME: 19245 - 8181 Allison Avenue, La Mesa, California
ADDRESS: 8181 Allison Avenue
La Mesa CA 91942
LAT/LONG: 32.765729 / 117.021834

CLIENT: Essel Technology Services
CONTACT: Minh Ngo
INQUIRY #: 5779339.2s
DATE: September 05, 2019 8:33 pm

GEOCHECK® - PHYSICAL SETTING SOURCE SUMMARY

DOMINANT SOIL COMPOSITION IN GENERAL AREA OF TARGET PROPERTY

The U.S. Department of Agriculture's (USDA) Soil Conservation Service (SCS) leads the National Cooperative Soil Survey (NCSS) and is responsible for collecting, storing, maintaining and distributing soil survey information for privately owned lands in the United States. A soil map in a soil survey is a representation of soil patterns in a landscape. The following information is based on Soil Conservation Service SSURGO data.

Soil Map ID: 1

Soil Component Name: REDDING

Soil Surface Texture: gravelly loam

Hydrologic Group: Class D - Very slow infiltration rates. Soils are clayey, have a high water table, or are shallow to an impervious layer.

Soil Drainage Class: Well drained

Hydric Status: Not hydric

Corrosion Potential - Uncoated Steel: High

Depth to Bedrock Min: > 0 inches

Depth to Watertable Min: > 0 inches

Soil Layer Information							
Layer	Boundary		Soil Texture Class	Classification		Saturated hydraulic conductivity micro m/sec	Soil Reaction (pH)
	Upper	Lower		AASHTO Group	Unified Soil		
1	0 inches	14 inches	gravelly loam	Silt-Clay Materials (more than 35 pct. passing No. 200), Silty Soils.	Not reported	Max: Min:	Max: Min:
2	14 inches	29 inches	gravelly clay loam	Silt-Clay Materials (more than 35 pct. passing No. 200), Silty Soils.	Not reported	Max: Min:	Max: Min:
3	29 inches	44 inches	indurated	Silt-Clay Materials (more than 35 pct. passing No. 200), Silty Soils.	Not reported	Max: Min:	Max: Min:

GEOCHECK® - PHYSICAL SETTING SOURCE SUMMARY

Soil Map ID: 2

Soil Component Name: FRIANT

Soil Surface Texture: fine sandy loam

Hydrologic Group: Class D - Very slow infiltration rates. Soils are clayey, have a high water table, or are shallow to an impervious layer.

Soil Drainage Class: Well drained

Hydric Status: Not hydric

Corrosion Potential - Uncoated Steel: Moderate

Depth to Bedrock Min: > 30 inches

Depth to Watertable Min: > 0 inches

Soil Layer Information							
Layer	Boundary		Soil Texture Class	Classification		Saturated hydraulic conductivity micro m/sec	Soil Reaction (pH)
	Upper	Lower		AASHTO Group	Unified Soil		
1	0 inches	3 inches	fine sandy loam	Silt-Clay Materials (more than 35 pct. passing No. 200), Silty Soils.	Not reported	Max: Min:	Max: Min:
2	3 inches	11 inches	sandy loam	Silt-Clay Materials (more than 35 pct. passing No. 200), Silty Soils.	Not reported	Max: Min:	Max: Min:
3	11 inches	16 inches	unweathered bedrock	Silt-Clay Materials (more than 35 pct. passing No. 200), Silty Soils.	Not reported	Max: Min:	Max: Min:

Soil Map ID: 3

Soil Component Name: CIENEBA

Soil Surface Texture: coarse sandy loam

Hydrologic Group: Class C - Slow infiltration rates. Soils with layers impeding downward movement of water, or soils with moderately fine or fine textures.

Soil Drainage Class: Somewhat excessively drained

GEOCHECK® - PHYSICAL SETTING SOURCE SUMMARY

Hydric Status: Not hydric

Corrosion Potential - Uncoated Steel: Moderate

Depth to Bedrock Min: > 5 inches

Depth to Watertable Min: > 0 inches

Soil Layer Information							
Layer	Boundary		Soil Texture Class	Classification		Saturated hydraulic conductivity micro m/sec	Soil Reaction (pH)
	Upper	Lower		AASHTO Group	Unified Soil		
1	0 inches	7 inches	coarse sandy loam	Granular materials (35 pct. or less passing No. 200), Silty, or Clayey Gravel and Sand.	Not reported	Max: Min:	Max: Min:
2	7 inches	11 inches	weathered bedrock	Granular materials (35 pct. or less passing No. 200), Silty, or Clayey Gravel and Sand.	Not reported	Max: Min:	Max: Min:

LOCAL / REGIONAL WATER AGENCY RECORDS

EDR Local/Regional Water Agency records provide water well information to assist the environmental professional in assessing sources that may impact ground water flow direction, and in forming an opinion about the impact of contaminant migration on nearby drinking water wells.

WELL SEARCH DISTANCE INFORMATION

<u>DATABASE</u>	<u>SEARCH DISTANCE (miles)</u>
Federal USGS	1.000
Federal FRDS PWS	Nearest PWS within 1 mile
State Database	1.000

FEDERAL USGS WELL INFORMATION

<u>MAP ID</u>	<u>WELL ID</u>	<u>LOCATION FROM TP</u>
No Wells Found		

GEOCHECK® - PHYSICAL SETTING SOURCE SUMMARY

FEDERAL FRDS PUBLIC WATER SUPPLY SYSTEM INFORMATION

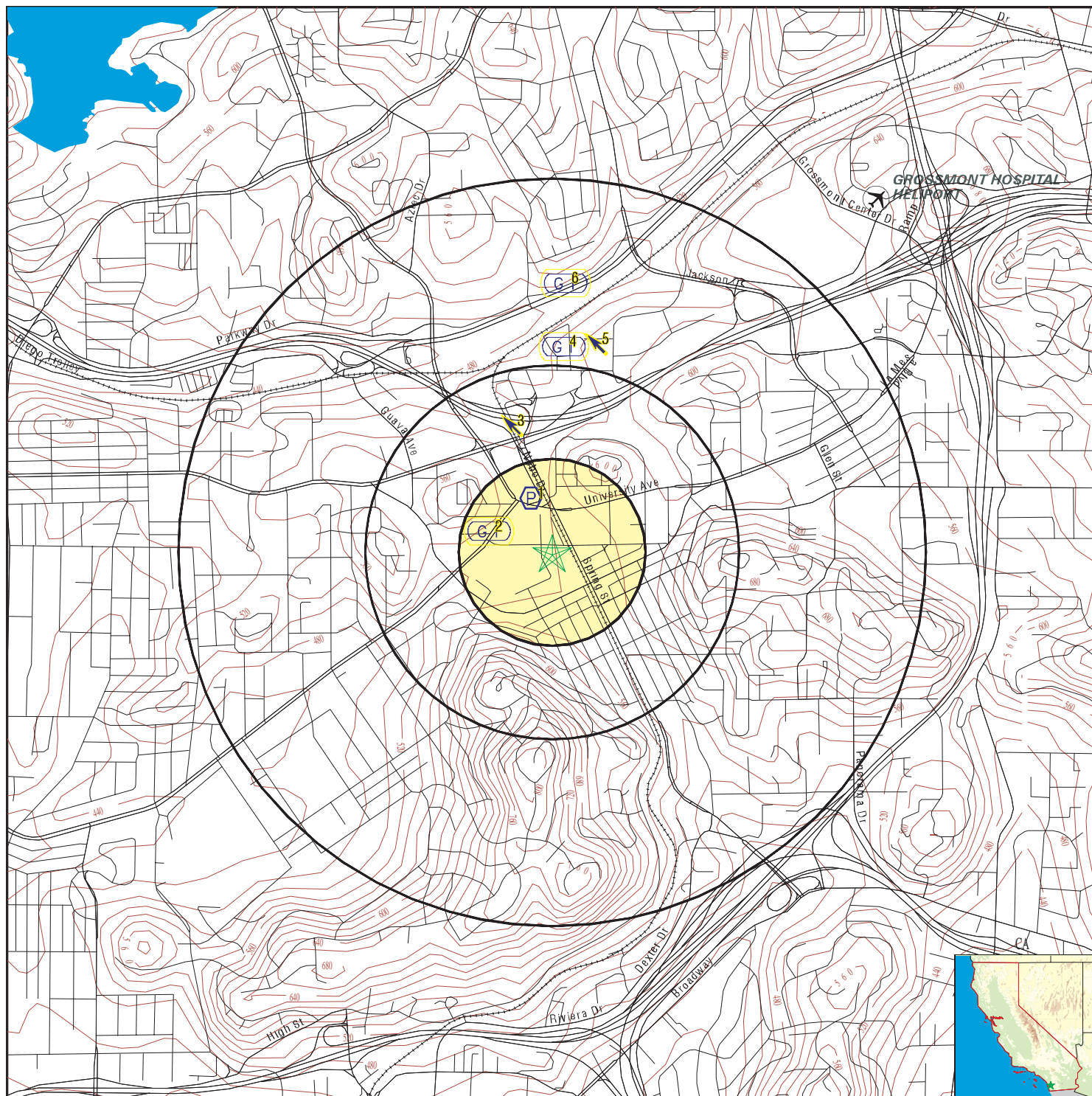
MAP ID	WELL ID	LOCATION FROM TP
<u>1</u>	<u>CA3710020</u>	<u>1/8 - 1/4 Mile NNW</u>

Note: PWS System location is not always the same as well location.

STATE DATABASE WELL INFORMATION

MAP ID	WELL ID	LOCATION FROM TP
<u>No Wells Found</u>	<u></u>	<u></u>

PHYSICAL SETTING SOURCE MAP - 5779339.2s



- County Boundary
- Major Roads
- Contour Lines
- Earthquake Fault Lines
- Airports
- Earthquake epicenter, Richter 5 or greater
- Water Wells
- Public Water Supply Wells
- Cluster of Multiple Icons

- Groundwater Flow Direction
- Indeterminate Groundwater Flow at Location
- Groundwater Flow Varies at Location
- Closest Hydrogeological Data
- Oil, gas or related wells

SITE NAME: 19245 - 18181 Allison Avenue, La Mesa, California
 ADDRESS: 18181 Allison Avenue
 La Mesa CA 91942
 LAT/LONG: 32.765729 / 117.021834

CLIENT: Essel Technology Services
 CONTACT: Minh Ngo
 INQUIRY #: 5779339.2s
 DATE: September 05, 2019 8:33 pm

GEOCHECK® - PHYSICAL SETTING SOURCE MAP FINDINGS

Map ID
Direction
Distance
Elevation

Database EDR ID Number

1

NNW

1/8 - 1/4 Mile

Lower

FRDS PWS

CA3710020

Epa region:	09	State:	CA
Pwsid:	CA3710020	Pwsname:	SAN DIEGO, CITY OF
Cityserved:	Not Reported	Stateserved:	CA
Ziperved:	Not Reported	Fipscounty:	06073
Status:	Active	Retpopsrvd:	1307402
Pwssvconn:	268230	Psource longname:	Surface_water
Pwstype:	CWS	Owner:	Local_Govt
Contact:	BAILEY, ROGER S.	Contactorgname:	BAILEY, ROGER S.
Contactphone:	858-292-6401	Contactaddress1:	9192 Topaz Way
Contactaddress2:	Not Reported	Contactcity:	SAN DIEGO
Contactstate:	CA	Contactzip:	92123
Pwsactivitycode:	A		

Pwsid:	CA3710020	Facid:	1
Facname:	ALVARADO PLANT EFFLUENT - TREATED		
Factype:	Treatment_plant	Facactivitycode:	A
Trtobjective:	particulate removal	Trtprocess:	coagulation
Factypecode:	TP		

Pwsid:	CA3710020	Facid:	1
Facname:	ALVARADO PLANT EFFLUENT - TREATED		
Factype:	Treatment_plant	Facactivitycode:	A
Trtobjective:	particulate removal	Trtprocess:	rapid mix
Factypecode:	TP		

Pwsid:	CA3710020	Facid:	1
Facname:	ALVARADO PLANT EFFLUENT - TREATED		
Factype:	Treatment_plant	Facactivitycode:	A
Trtobjective:	disinfection	Trtprocess:	gaseous chlorination, pre
Factypecode:	TP		

Pwsid:	CA3710020	Facid:	1
Facname:	ALVARADO PLANT EFFLUENT - TREATED		
Factype:	Treatment_plant	Facactivitycode:	A
Trtobjective:	particulate removal	Trtprocess:	sedimentation
Factypecode:	TP		

Pwsid:	CA3710020	Facid:	1
Facname:	ALVARADO PLANT EFFLUENT - TREATED		
Factype:	Treatment_plant	Facactivitycode:	A
Trtobjective:	particulate removal	Trtprocess:	filtration, rapid sand
Factypecode:	TP		

Pwsid:	CA3710020	Facid:	1
Facname:	ALVARADO PLANT EFFLUENT - TREATED		
Factype:	Treatment_plant	Facactivitycode:	A
Trtobjective:	disinfection	Trtprocess:	gaseous chlorination, post
Factypecode:	TP		

Pwsid:	CA3710020	Facid:	1
Facname:	ALVARADO PLANT EFFLUENT - TREATED		
Factype:	Treatment_plant	Facactivitycode:	A
Trtobjective:	disinfection	Trtprocess:	chloramines
Factypecode:	TP		

GEOCHECK® - PHYSICAL SETTING SOURCE MAP FINDINGS

Pwsid:	CA3710020	Facid:	10
Facname:	OTAY PLANT EFFLEUNT - TREATED		
Factype:	Treatment_plant	Facactivitycode:	A
Trtobjective:	particulate removal	Trtprocess:	coagulation
Factypecode:	TP		
Pwsid:	CA3710020	Facid:	10
Facname:	OTAY PLANT EFFLEUNT - TREATED		
Factype:	Treatment_plant	Facactivitycode:	A
Trtobjective:	taste / odor control	Trtprocess:	activated carbon, powdered
Factypecode:	TP		
Pwsid:	CA3710020	Facid:	10
Facname:	OTAY PLANT EFFLEUNT - TREATED		
Factype:	Treatment_plant	Facactivitycode:	A
Trtobjective:	taste / odor control	Trtprocess:	permanganate
Factypecode:	TP		
Pwsid:	CA3710020	Facid:	10
Facname:	OTAY PLANT EFFLEUNT - TREATED		
Factype:	Treatment_plant	Facactivitycode:	A
Trtobjective:	disinfection	Trtprocess:	gaseous chlorination, pre
Factypecode:	TP		
Pwsid:	CA3710020	Facid:	10
Facname:	OTAY PLANT EFFLEUNT - TREATED		
Factype:	Treatment_plant	Facactivitycode:	A
Trtobjective:	particulate removal	Trtprocess:	sedimentation
Factypecode:	TP		
Pwsid:	CA3710020	Facid:	10
Facname:	OTAY PLANT EFFLEUNT - TREATED		
Factype:	Treatment_plant	Facactivitycode:	A
Trtobjective:	particulate removal	Trtprocess:	filtration, rapid sand
Factypecode:	TP		
Pwsid:	CA3710020	Facid:	10
Facname:	OTAY PLANT EFFLEUNT - TREATED		
Factype:	Treatment_plant	Facactivitycode:	A
Trtobjective:	disinfection	Trtprocess:	chloramines
Factypecode:	TP		
Pwsid:	CA3710020	Facid:	10
Facname:	OTAY PLANT EFFLEUNT - TREATED		
Factype:	Treatment_plant	Facactivitycode:	A
Trtobjective:	corrosion control	Trtprocess:	ph adjustment
Factypecode:	TP		
Pwsid:	CA3710020	Facid:	3268
Facname:	SOUTH SAN DIEGO CLEARWELL INFLUENT - TRT		
Factype:	Treatment_plant	Facactivitycode:	A
Trtobjective:	particulate removal	Trtprocess:	sedimentation
Factypecode:	TP		
Pwsid:	CA3710020	Facid:	3299
Facname:	SOUTH SAN DIEGO CLEARWELL EFFLUENT - TRT		
Factype:	Treatment_plant	Facactivitycode:	A
Trtobjective:	particulate removal	Trtprocess:	sedimentation
Factypecode:	TP		
Pwsid:	CA3710020	Facid:	5931
Facname:	ALVARADO PLANT EFFLUENT - TREATED		

GEOCHECK® - PHYSICAL SETTING SOURCE MAP FINDINGS

Factype:	Treatment_plant	Facactivitycode:	A
Trtobjective:	disinfection	Trtprocess:	chloramines
Factypecode:	TP		
Pwsid:	CA3710020	Facid:	5931
Facname:	ALVARADO PLANT EFFLUENT - TREATED		
Factype:	Treatment_plant	Facactivitycode:	A
Trtobjective:	disinfection	Trtprocess:	gaseous chlorination, post
Factypecode:	TP		
Pwsid:	CA3710020	Facid:	5931
Facname:	ALVARADO PLANT EFFLUENT - TREATED		
Factype:	Treatment_plant	Facactivitycode:	A
Trtobjective:	particulate removal	Trtprocess:	filtration, rapid sand
Factypecode:	TP		
Pwsid:	CA3710020	Facid:	5931
Facname:	ALVARADO PLANT EFFLUENT - TREATED		
Factype:	Treatment_plant	Facactivitycode:	A
Trtobjective:	particulate removal	Trtprocess:	sedimentation
Factypecode:	TP		
Pwsid:	CA3710020	Facid:	5931
Facname:	ALVARADO PLANT EFFLUENT - TREATED		
Factype:	Treatment_plant	Facactivitycode:	A
Trtobjective:	disinfection	Trtprocess:	gaseous chlorination, pre
Factypecode:	TP		
Pwsid:	CA3710020	Facid:	5931
Facname:	ALVARADO PLANT EFFLUENT - TREATED		
Factype:	Treatment_plant	Facactivitycode:	A
Trtobjective:	particulate removal	Trtprocess:	rapid mix
Factypecode:	TP		
Pwsid:	CA3710020	Facid:	5931
Facname:	ALVARADO PLANT EFFLUENT - TREATED		
Factype:	Treatment_plant	Facactivitycode:	A
Trtobjective:	particulate removal	Trtprocess:	coagulation
Factypecode:	TP		
Pwsid:	CA3710020	Facid:	6
Facname:	MIRAMAR PLANT EFFLUENT - TREATED		
Factype:	Treatment_plant	Facactivitycode:	A
Trtobjective:	particulate removal	Trtprocess:	coagulation
Factypecode:	TP		
Pwsid:	CA3710020	Facid:	6
Facname:	MIRAMAR PLANT EFFLUENT - TREATED		
Factype:	Treatment_plant	Facactivitycode:	A
Trtobjective:	particulate removal	Trtprocess:	rapid mix
Factypecode:	TP		
Pwsid:	CA3710020	Facid:	6
Facname:	MIRAMAR PLANT EFFLUENT - TREATED		
Factype:	Treatment_plant	Facactivitycode:	A
Trtobjective:	disinfection	Trtprocess:	gaseous chlorination, pre
Factypecode:	TP		
Pwsid:	CA3710020	Facid:	6
Facname:	MIRAMAR PLANT EFFLUENT - TREATED		
Factype:	Treatment_plant	Facactivitycode:	A
Trtobjective:	particulate removal	Trtprocess:	sedimentation

GEOCHECK® - PHYSICAL SETTING SOURCE MAP FINDINGS

Factypecode:	TP		
Pwsid:	CA3710020	Facid:	6
Facname:	MIRAMAR PLANT EFFLUENT - TREATED		
Factype:	Treatment_plant	Facactivitycode:	A
Trtobjective:	particulate removal	Trtprocess:	filtration, rapid sand
Factypecode:	TP		
Pwsid:	CA3710020	Facid:	6
Facname:	MIRAMAR PLANT EFFLUENT - TREATED		
Factype:	Treatment_plant	Facactivitycode:	A
Trtobjective:	disinfection	Trtprocess:	gaseous chlorination, post
Factypecode:	TP		
Pwsid:	CA3710020	Facid:	6
Facname:	MIRAMAR PLANT EFFLUENT - TREATED		
Factype:	Treatment_plant	Facactivitycode:	A
Trtobjective:	disinfection	Trtprocess:	chloramines
Factypecode:	TP		
Pwsid:	CA3710020	Facid:	6160
Facname:	OTAY PLANT EFFLEUNT - TREATED		
Factype:	Treatment_plant	Facactivitycode:	A
Trtobjective:	corrosion control	Trtprocess:	ph adjustment
Factypecode:	TP		
Pwsid:	CA3710020	Facid:	6160
Facname:	OTAY PLANT EFFLEUNT - TREATED		
Factype:	Treatment_plant	Facactivitycode:	A
Trtobjective:	disinfection	Trtprocess:	chloramines
Factypecode:	TP		
Pwsid:	CA3710020	Facid:	6160
Facname:	OTAY PLANT EFFLEUNT - TREATED		
Factype:	Treatment_plant	Facactivitycode:	A
Trtobjective:	particulate removal	Trtprocess:	filtration, rapid sand
Factypecode:	TP		
Pwsid:	CA3710020	Facid:	6160
Facname:	OTAY PLANT EFFLEUNT - TREATED		
Factype:	Treatment_plant	Facactivitycode:	A
Trtobjective:	disinfection	Trtprocess:	gaseous chlorination, pre
Factypecode:	TP		
Pwsid:	CA3710020	Facid:	6160
Facname:	OTAY PLANT EFFLEUNT - TREATED		
Factype:	Treatment_plant	Facactivitycode:	A
Trtobjective:	particulate removal	Trtprocess:	sedimentation
Factypecode:	TP		
Pwsid:	CA3710020	Facid:	6160
Facname:	OTAY PLANT EFFLEUNT - TREATED		
Factype:	Treatment_plant	Facactivitycode:	A
Trtobjective:	taste / odor control	Trtprocess:	permanganate
Factypecode:	TP		
Pwsid:	CA3710020	Facid:	6160
Facname:	OTAY PLANT EFFLEUNT - TREATED		
Factype:	Treatment_plant	Facactivitycode:	A
Trtobjective:	taste / odor control	Trtprocess:	activated carbon, powdered
Factypecode:	TP		

GEOCHECK® - PHYSICAL SETTING SOURCE MAP FINDINGS

Pwsid:	CA3710020	Facid:	6160
Facname:	OTAY PLANT EFFLEUNT - TREATED		
Factype:	Treatment_plant	Facactivitycode:	A
Trtobjective:	particulate removal	Trtprocess:	coagulation
Factypecode:	TP		
Pwsid:	CA3710020	Facid:	6162
Facname:	MIRAMAR PLANT EFFLUENT - TREATED		
Factype:	Treatment_plant	Facactivitycode:	A
Trtobjective:	disinfection	Trtprocess:	chloramines
Factypecode:	TP		
Pwsid:	CA3710020	Facid:	6162
Facname:	MIRAMAR PLANT EFFLUENT - TREATED		
Factype:	Treatment_plant	Facactivitycode:	A
Trtobjective:	disinfection	Trtprocess:	gaseous chlorination, post
Factypecode:	TP		
Pwsid:	CA3710020	Facid:	6162
Facname:	MIRAMAR PLANT EFFLUENT - TREATED		
Factype:	Treatment_plant	Facactivitycode:	A
Trtobjective:	particulate removal	Trtprocess:	filtration, rapid sand
Factypecode:	TP		
Pwsid:	CA3710020	Facid:	6162
Facname:	MIRAMAR PLANT EFFLUENT - TREATED		
Factype:	Treatment_plant	Facactivitycode:	A
Trtobjective:	particulate removal	Trtprocess:	sedimentation
Factypecode:	TP		
Pwsid:	CA3710020	Facid:	6162
Facname:	MIRAMAR PLANT EFFLUENT - TREATED		
Factype:	Treatment_plant	Facactivitycode:	A
Trtobjective:	disinfection	Trtprocess:	gaseous chlorination, pre
Factypecode:	TP		
Pwsid:	CA3710020	Facid:	6162
Facname:	MIRAMAR PLANT EFFLUENT - TREATED		
Factype:	Treatment_plant	Facactivitycode:	A
Trtobjective:	particulate removal	Trtprocess:	rapid mix
Factypecode:	TP		
Pwsid:	CA3710020	Facid:	6162
Facname:	MIRAMAR PLANT EFFLUENT - TREATED		
Factype:	Treatment_plant	Facactivitycode:	A
Trtobjective:	particulate removal	Trtprocess:	coagulation
Factypecode:	TP		
Pwsid:	CA3710020	Facid:	CA3710020001
Facname:	ALVARADO PLANT EFFLUENT - TREATED		
Factype:	Treatment_plant	Facactivitycode:	A
Trtobjective:	particulate removal	Trtprocess:	coagulation
Factypecode:	TP		
Pwsid:	CA3710020	Facid:	CA3710020001
Facname:	ALVARADO PLANT EFFLUENT - TREATED		
Factype:	Treatment_plant	Facactivitycode:	A
Trtobjective:	particulate removal	Trtprocess:	rapid mix
Factypecode:	TP		
Pwsid:	CA3710020	Facid:	CA3710020001
Facname:	ALVARADO PLANT EFFLUENT - TREATED		

GEOCHECK® - PHYSICAL SETTING SOURCE MAP FINDINGS

Factype:	Treatment_plant	Facactivitycode:	A
Trtobjective:	disinfection	Trtprocess:	gaseous chlorination, pre
Factypecode:	TP		
Pwsid:	CA3710020	Facid:	CA3710020001
Facname:	ALVARADO PLANT EFFLUENT - TREATED		
Factype:	Treatment_plant	Facactivitycode:	A
Trtobjective:	particulate removal	Trtprocess:	sedimentation
Factypecode:	TP		
Pwsid:	CA3710020	Facid:	CA3710020001
Facname:	ALVARADO PLANT EFFLUENT - TREATED		
Factype:	Treatment_plant	Facactivitycode:	A
Trtobjective:	particulate removal	Trtprocess:	filtration, rapid sand
Factypecode:	TP		
Pwsid:	CA3710020	Facid:	CA3710020001
Facname:	ALVARADO PLANT EFFLUENT - TREATED		
Factype:	Treatment_plant	Facactivitycode:	A
Trtobjective:	disinfection	Trtprocess:	gaseous chlorination, post
Factypecode:	TP		
Pwsid:	CA3710020	Facid:	CA3710020001
Facname:	ALVARADO PLANT EFFLUENT - TREATED		
Factype:	Treatment_plant	Facactivitycode:	A
Trtobjective:	disinfection	Trtprocess:	chloramines
Factypecode:	TP		
Pwsid:	CA3710020	Facid:	CA3710020006
Facname:	MIRAMAR PLANT EFFLUENT - TREATED		
Factype:	Treatment_plant	Facactivitycode:	A
Trtobjective:	particulate removal	Trtprocess:	coagulation
Factypecode:	TP		
Pwsid:	CA3710020	Facid:	CA3710020006
Facname:	MIRAMAR PLANT EFFLUENT - TREATED		
Factype:	Treatment_plant	Facactivitycode:	A
Trtobjective:	particulate removal	Trtprocess:	rapid mix
Factypecode:	TP		
Pwsid:	CA3710020	Facid:	CA3710020006
Facname:	MIRAMAR PLANT EFFLUENT - TREATED		
Factype:	Treatment_plant	Facactivitycode:	A
Trtobjective:	disinfection	Trtprocess:	gaseous chlorination, pre
Factypecode:	TP		
Pwsid:	CA3710020	Facid:	CA3710020006
Facname:	MIRAMAR PLANT EFFLUENT - TREATED		
Factype:	Treatment_plant	Facactivitycode:	A
Trtobjective:	particulate removal	Trtprocess:	sedimentation
Factypecode:	TP		
Pwsid:	CA3710020	Facid:	CA3710020006
Facname:	MIRAMAR PLANT EFFLUENT - TREATED		
Factype:	Treatment_plant	Facactivitycode:	A
Trtobjective:	particulate removal	Trtprocess:	filtration, rapid sand
Factypecode:	TP		
Pwsid:	CA3710020	Facid:	CA3710020006
Facname:	MIRAMAR PLANT EFFLUENT - TREATED		
Factype:	Treatment_plant	Facactivitycode:	A
Trtobjective:	disinfection	Trtprocess:	gaseous chlorination, post
Factypecode:	TP		

GEOCHECK® - PHYSICAL SETTING SOURCE MAP FINDINGS

Factypecode:	TP		
Pwsid:	CA3710020	Facid:	CA3710020006
Facname:	MIRAMAR PLANT EFFLUENT - TREATED		
Factype:	Treatment_plant	Facactivitycode:	A
Trtobjective:	disinfection	Trtprocess:	chloramines
Factypecode:	TP		
Pwsid:	CA3710020	Facid:	CA3710020010
Facname:	OTAY PLANT EFFLEUNT - TREATED		
Factype:	Treatment_plant	Facactivitycode:	A
Trtobjective:	particulate removal	Trtprocess:	coagulation
Factypecode:	TP		
Pwsid:	CA3710020	Facid:	CA3710020010
Facname:	OTAY PLANT EFFLEUNT - TREATED		
Factype:	Treatment_plant	Facactivitycode:	A
Trtobjective:	taste / odor control	Trtprocess:	activated carbon, powdered
Factypecode:	TP		
Pwsid:	CA3710020	Facid:	CA3710020010
Facname:	OTAY PLANT EFFLEUNT - TREATED		
Factype:	Treatment_plant	Facactivitycode:	A
Trtobjective:	taste / odor control	Trtprocess:	permanganate
Factypecode:	TP		
Pwsid:	CA3710020	Facid:	CA3710020010
Facname:	OTAY PLANT EFFLEUNT - TREATED		
Factype:	Treatment_plant	Facactivitycode:	A
Trtobjective:	disinfection	Trtprocess:	gaseous chlorination, pre
Factypecode:	TP		
Pwsid:	CA3710020	Facid:	CA3710020010
Facname:	OTAY PLANT EFFLEUNT - TREATED		
Factype:	Treatment_plant	Facactivitycode:	A
Trtobjective:	particulate removal	Trtprocess:	sedimentation
Factypecode:	TP		
Pwsid:	CA3710020	Facid:	CA3710020010
Facname:	OTAY PLANT EFFLEUNT - TREATED		
Factype:	Treatment_plant	Facactivitycode:	A
Trtobjective:	disinfection	Trtprocess:	gaseous chlorination, pre
Factypecode:	TP		
Pwsid:	CA3710020	Facid:	CA3710020010
Facname:	OTAY PLANT EFFLEUNT - TREATED		
Factype:	Treatment_plant	Facactivitycode:	A
Trtobjective:	particulate removal	Trtprocess:	filtration, rapid sand
Factypecode:	TP		
Pwsid:	CA3710020	Facid:	CA3710020010
Facname:	OTAY PLANT EFFLEUNT - TREATED		
Factype:	Treatment_plant	Facactivitycode:	A
Trtobjective:	disinfection	Trtprocess:	chloramines
Factypecode:	TP		
Pwsid:	CA3710020	Facid:	CA3710020010
Facname:	OTAY PLANT EFFLEUNT - TREATED		
Factype:	Treatment_plant	Facactivitycode:	A
Trtobjective:	corrosion control	Trtprocess:	ph adjustment
Factypecode:	TP		

GEOCHECK® - PHYSICAL SETTING SOURCE MAP FINDINGS

PWS ID:	CA3710020	PWS name:	SAN DIEGO - CITY OF
Address:	Not Reported	Care of:	Not Reported
City:	LA MESA	State:	CA
Zip:	91942	Owner:	SAN DIEGO - CITY OF
Source code:	Surface water	Population:	1200000
PWS ID:	CA3710020	PWS type:	Not Reported
PWS name:	Not Reported	PWS address:	Not Reported
PWS city:	Not Reported	PWS state:	Not Reported
PWS zip:	Not Reported	PWS name:	San Diego - City of
PWS type code:	C	Retail population served:	1256951
Contact:	Jim Barrett	Contact address:	600 B Street Suite 400
Contact address:	San Diego	Contact city:	CA
Contact state:	92	Contact zip:	6195337555
Contact telephone:	Not Reported		
County:	SAN DIEGO	Source:	Surface water
Treatment Objective:	CORROSION CONTROL	Process:	PH ADJUSTMENT
Population:	1200000		
County:	SAN DIEGO	Source:	Surface water
Treatment Objective:	DISINFECTION	Process:	CHLORAMINES
Population:	1200000		
County:	SAN DIEGO	Source:	Surface water
Treatment Objective:	DISINFECTION	Process:	GASEOUS CHLORINATION, POST
Population:	1200000		
County:	SAN DIEGO	Source:	Surface water
Treatment Objective:	DISINFECTION	Process:	GASEOUS CHLORINATION, PRE
Population:	1200000		
County:	SAN DIEGO	Source:	Surface water
Treatment Objective:	PARTICULATE REMOVAL	Process:	COAGULATION
Population:	1200000		
County:	SAN DIEGO	Source:	Surface water
Treatment Objective:	PARTICULATE REMOVAL	Process:	FILTRATION, RAPID SAND
Population:	1200000		
County:	SAN DIEGO	Source:	Surface water
Treatment Objective:	PARTICULATE REMOVAL	Process:	RAPID MIX
Population:	1200000		
County:	SAN DIEGO	Source:	Surface water
Treatment Objective:	PARTICULATE REMOVAL	Process:	SEDIMENTATION
Population:	1200000		
County:	SAN DIEGO	Source:	Surface water
Treatment Objective:	TASTE / ODOR CONTROL	Process:	ACTIVATED CARBON, POWDERED
Population:	1200000		
County:	SAN DIEGO	Source:	Surface water
Treatment Objective:	TASTE / ODOR CONTROL	Process:	PERMANGANATE
Population:	1200000		
PWS ID:	CA3710020	Activity status:	Active
Date system activated:	7706	Date system deactivated:	Not Reported
Retail population:	01200000	System name:	SAN DIEGO - CITY OF
System address:	Not Reported	System address:	5540 KIOWA DRIVE
System city:	LA MESA	System state:	CA
System zip:	91942		

GEOCHECK® - PHYSICAL SETTING SOURCE MAP FINDINGS

County FIPS:	Not Reported	City served:	SAN DIEGO
County FIPS:	073	City served:	SAN DIEGO
Population served:	over 100,000 Persons	Treatment:	Treated
Latitude:	324604	Longitude:	1170119
Violation id:	114001	Orig code:	S
State:	CA	Violation Year:	2001
Contamination code:	3100	Contamination Name:	Coliform (TCR)
Violation code:	25	Violation name:	Monitoring, Repeat Major (TCR)
Rule code:	110	Rule name:	TCR
Violation measur:	Not Reported	Unit of measure:	Not Reported
State mcl:	Not Reported	Cmp bdt:	07/01/2001
Cmp edt:	07/31/2001		
Violation id:	514002	Orig code:	S
State:	CA	Violation Year:	2004
Contamination code:	3100	Contamination Name:	Coliform (TCR)
Violation code:	21	Violation name:	MCL, Acute (TCR)
Rule code:	110	Rule name:	TCR
Violation measur:	Not Reported	Unit of measure:	Not Reported
State mcl:	Not Reported	Cmp bdt:	11/01/2004
Cmp edt:	11/30/2004		
System Name:	San Diego - City of	Violation Type:	25
Contaminant:	3100	Compliance Begin:	7/1/2001 0:00:00
Compliance End:	7/31/2001 0:00:00	Violation ID:	0114001
Enforcement Date:	7/16/2001 0:00:00	Enforcement Action:	SOX
System Name:	San Diego - City of	Violation Type:	25
Contaminant:	3100	Compliance Begin:	07/01/01
Compliance End:	07/31/01	Violation ID:	0114001
Enforcement Date:	07/16/01	Enforcement Action:	SOX
System Name:	San Diego - City of	Violation Type:	21
Contaminant:	3100	Compliance Begin:	11/1/2004 0:00:00
Compliance End:	11/30/2004 0:00:00	Violation ID:	0514002
Enforcement Date:	12/29/2004 0:00:00	Enforcement Action:	SFM
System Name:	San Diego - City of	Violation Type:	21
Contaminant:	3100	Compliance Begin:	11/01/04
Compliance End:	11/30/04	Violation ID:	0514002
Enforcement Date:	12/29/04	Enforcement Action:	SFM
Violation ID:	114001	Orig Code:	S
Enforcemnt FY:	2001	Enforcement Action:	07/16/2001
Enforcement Detail:	St Violation/Reminder Notice		
Enforcement Category:	Informal		
Violation ID:	514002	Orig Code:	S
Enforcemnt FY:	2005	Enforcement Action:	02/17/2005
Enforcement Detail:	St Compliance achieved	Enforcement Category:	Resolving
Violation ID:	514002	Orig Code:	S
Enforcemnt FY:	2005	Enforcement Action:	12/29/2004
Enforcement Detail:	St Admin Penalty assessed	Enforcement Category:	Formal
Violation ID:	Not Reported	Orig Code:	S
Enforcemnt FY:	2006	Enforcement Action:	08/06/2006
Enforcement Detail:	St Boil Water Order	Enforcement Category:	Not Reported

GEOCHECK® - PHYSICAL SETTING SOURCE MAP FINDINGS

Violation ID: Not Reported
 Enforcemnt FY: 2003
 Enforcement Detail: St Violation/Reminder Notice
 Enforcement Category: Not Reported

Orig Code: S
 Enforcement Action: 09/05/2003

Violation ID: Not Reported
 Enforcemnt FY: 2010
 Enforcement Detail: St Violation/Reminder Notice
 Enforcement Category: Not Reported

Orig Code: S
 Enforcement Action: 02/04/2010

Violation ID: Not Reported
 Enforcemnt FY: 2007
 Enforcement Detail: St AO (w/o penalty) issued
 Enforcement Category: Not Reported

Orig Code: S
 Enforcement Action: 01/05/2007

Violation ID: Not Reported
 Enforcemnt FY: 2004
 Enforcement Detail: St Compliance Meeting conducted
 Enforcement Category: Not Reported

Orig Code: S
 Enforcement Action: 03/09/2004

PWS name: San Diego - City of
 PWS type code: C
 Contaminant: COLIFORM (TCR)
 Compliance start date: 7/1/2001 0:00:00
 Enforcement date: 7/16/2001 0:00:00
 Violation measurement: Not Reported

Population served: 1256951
 Violation ID: 0114001
 Violation type: Monitoring, Repeat Major (TCR)
 Compliance end date: 7/31/2001 0:00:00
 Enforcement action: State Violation/Reminder Notice

PWS name: San Diego - City of
 PWS type code: C
 Contaminant: COLIFORM (TCR)
 Compliance start date: 11/1/2004 0:00:00
 Enforcement date: 12/29/2004 0:00:00
 Violation measurement: Not Reported

Population served: 1256951
 Violation ID: 0514002
 Violation type: Max Contaminant Level, Acute (TCR)
 Compliance end date: 11/30/2004 0:00:00
 Enforcement action: State Admin Penalty Assessed

2 WNW 1/8 - 1/4 Mile Lower

Site ID: 9UT0156
 Groundwater Flow: Not Reported
 Shallow Water Depth: 30
 Deep Water Depth: 40
 Average Water Depth: Not Reported
 Date: 06/24/1986

AQUIFLOW 37937

3 NNW 1/4 - 1/2 Mile Lower

Site ID: Not Reported
 Groundwater Flow: NW
 Shallow Water Depth: 6
 Deep Water Depth: 10.5
 Average Water Depth: Not Reported
 Date: 09/23/1987

AQUIFLOW 37934

4 North 1/2 - 1 Mile Lower

Site ID: Not Reported
 Groundwater Flow: Not Reported
 Shallow Water Depth: Not Reported
 Deep Water Depth: Not Reported
 Average Water Depth: 18
 Date: 05/1992

AQUIFLOW 38795

GEOCHECK® - PHYSICAL SETTING SOURCE MAP FINDINGS

Map ID
Direction
Distance
Elevation

Database EDR ID Number

5 NNE 1/2 - 1 Mile Higher	Site ID: Groundwater Flow: Shallow Water Depth: Deep Water Depth: Average Water Depth: Date:	Not Reported NW 3 18 Not Reported 01/17/1995	AQUIFLOW	38029
6 North 1/2 - 1 Mile Lower	Site ID: Groundwater Flow: Shallow Water Depth: Deep Water Depth: Average Water Depth: Date:	9UT0362 Not Reported 6 8 Not Reported 12/24/1986	AQUIFLOW	38021
1G North 1/2 - 1 Mile Lower	Site ID: Groundwater Flow: Shallow Water Depth: Deep Water Depth: Average Water Depth: Date:	9UT0362 Not Reported 6 8 Not Reported 12/24/1986	AQUIFLOW	38021
2G NNE 1/2 - 1 Mile Lower	Site ID: Groundwater Flow: Shallow Water Depth: Deep Water Depth: Average Water Depth: Date:	Not Reported NW 3 18 Not Reported 01/17/1995	AQUIFLOW	38029
3G North 1/2 - 1 Mile Lower	Site ID: Groundwater Flow: Shallow Water Depth: Deep Water Depth: Average Water Depth: Date:	Not Reported Not Reported Not Reported Not Reported 18 05/1992	AQUIFLOW	38795
4G NNW 1/4 - 1/2 Mile Lower	Site ID: Groundwater Flow: Shallow Water Depth: Deep Water Depth: Average Water Depth: Date:	Not Reported NW 6 10.5 Not Reported 09/23/1987	AQUIFLOW	37934
5G WNW 1/8 - 1/4 Mile Lower	Site ID: Groundwater Flow: Shallow Water Depth: Deep Water Depth: Average Water Depth: Date:	9UT0156 Not Reported 30 40 Not Reported 06/24/1986	AQUIFLOW	37937

GEOCHECK® - PHYSICAL SETTING SOURCE MAP FINDINGS RADON

AREA RADON INFORMATION

State Database: CA Radon

Radon Test Results

Zipcode	Num Tests	> 4 pCi/L
91941	16	0

Federal EPA Radon Zone for SAN DIEGO County: 3

Note: Zone 1 indoor average level > 4 pCi/L.
: Zone 2 indoor average level \geq 2 pCi/L and \leq 4 pCi/L.
: Zone 3 indoor average level < 2 pCi/L.

Federal Area Radon Information for SAN DIEGO COUNTY, CA

Number of sites tested: 30

Area	Average Activity	% <4 pCi/L	% 4-20 pCi/L	% >20 pCi/L
Living Area - 1st Floor	0.677 pCi/L	100%	0%	0%
Living Area - 2nd Floor	0.400 pCi/L	100%	0%	0%
Basement	Not Reported	Not Reported	Not Reported	Not Reported

PHYSICAL SETTING SOURCE RECORDS SEARCHED

TOPOGRAPHIC INFORMATION

USGS 7.5' Digital Elevation Model (DEM)

Source: United States Geologic Survey

EDR acquired the USGS 7.5' Digital Elevation Model in 2002 and updated it in 2006. The 7.5 minute DEM corresponds to the USGS 1:24,000- and 1:25,000-scale topographic quadrangle maps. The DEM provides elevation data with consistent elevation units and projection.

Current USGS 7.5 Minute Topographic Map

Source: U.S. Geological Survey

HYDROLOGIC INFORMATION

Flood Zone Data: This data was obtained from the Federal Emergency Management Agency (FEMA). It depicts 100-year and 500-year flood zones as defined by FEMA. It includes the National Flood Hazard Layer (NFHL) which incorporates Flood Insurance Rate Map (FIRM) data and Q3 data from FEMA in areas not covered by NFHL.

Source: FEMA

Telephone: 877-336-2627

Date of Government Version: 2003, 2015

NWI: National Wetlands Inventory. This data, available in select counties across the country, was obtained by EDR in 2002, 2005 and 2010 from the U.S. Fish and Wildlife Service.

State Wetlands Data: Wetland Inventory

Source: Department of Fish and Wildlife

Telephone: 916-445-0411

HYDROGEOLOGIC INFORMATION

AQUIFLOW^R Information System

Source: EDR proprietary database of groundwater flow information

EDR has developed the AQUIFLOW Information System (AIS) to provide data on the general direction of groundwater flow at specific points. EDR has reviewed reports submitted to regulatory authorities at select sites and has extracted the date of the report, hydrogeologically determined groundwater flow direction and depth to water table information.

GEOLOGIC INFORMATION

Geologic Age and Rock Stratigraphic Unit

Source: P.G. Schruben, R.E. Arndt and W.J. Bawiec, Geology of the Conterminous U.S. at 1:2,500,000 Scale - A digital representation of the 1974 P.B. King and H.M. Beikman Map, USGS Digital Data Series DDS - 11 (1994).

STATSGO: State Soil Geographic Database

Source: Department of Agriculture, Natural Resources Conservation Service (NRCS)

The U.S. Department of Agriculture's (USDA) Natural Resources Conservation Service (NRCS) leads the national Conservation Soil Survey (NCSS) and is responsible for collecting, storing, maintaining and distributing soil survey information for privately owned lands in the United States. A soil map in a soil survey is a representation of soil patterns in a landscape. Soil maps for STATSGO are compiled by generalizing more detailed (SSURGO) soil survey maps.

SSURGO: Soil Survey Geographic Database

Source: Department of Agriculture, Natural Resources Conservation Service (NRCS)

Telephone: 800-672-5559

SSURGO is the most detailed level of mapping done by the Natural Resources Conservation Service, mapping scales generally range from 1:12,000 to 1:63,360. Field mapping methods using national standards are used to construct the soil maps in the Soil Survey Geographic (SSURGO) database. SSURGO digitizing duplicates the original soil survey maps. This level of mapping is designed for use by landowners, townships and county natural resource planning and management.

PHYSICAL SETTING SOURCE RECORDS SEARCHED

LOCAL / REGIONAL WATER AGENCY RECORDS

FEDERAL WATER WELLS

PWS: Public Water Systems

Source: EPA/Office of Drinking Water

Telephone: 202-564-3750

Public Water System data from the Federal Reporting Data System. A PWS is any water system which provides water to at least 25 people for at least 60 days annually. PWSs provide water from wells, rivers and other sources.

PWS ENF: Public Water Systems Violation and Enforcement Data

Source: EPA/Office of Drinking Water

Telephone: 202-564-3750

Violation and Enforcement data for Public Water Systems from the Safe Drinking Water Information System (SDWIS) after August 1995. Prior to August 1995, the data came from the Federal Reporting Data System (FRDS).

USGS Water Wells: USGS National Water Inventory System (NWIS)

This database contains descriptive information on sites where the USGS collects or has collected data on surface water and/or groundwater. The groundwater data includes information on wells, springs, and other sources of groundwater.

STATE RECORDS

Water Well Database

Source: Department of Water Resources

Telephone: 916-651-9648

California Drinking Water Quality Database

Source: Department of Public Health

Telephone: 916-324-2319

The database includes all drinking water compliance and special studies monitoring for the state of California since 1984. It consists of over 3,200,000 individual analyses along with well and water system information.

OTHER STATE DATABASE INFORMATION

California Oil and Gas Well Locations

Source: Department of Conservation

Telephone: 916-323-1779

Oil and Gas well locations in the state.

California Earthquake Fault Lines

Source: California Division of Mines and Geology

The fault lines displayed on EDR's Topographic map are digitized quaternary fault lines prepared in 1975 by the United State Geological Survey. Additional information (also from 1975) regarding activity at specific fault lines comes from California's Preliminary Fault Activity Map prepared by the California Division of Mines and Geology.

RADON

State Database: CA Radon

Source: Department of Public Health

Telephone: 916-210-8558

Radon Database for California

Area Radon Information

Source: USGS

Telephone: 703-356-4020

The National Radon Database has been developed by the U.S. Environmental Protection Agency (USEPA) and is a compilation of the EPA/State Residential Radon Survey and the National Residential Radon Survey. The study covers the years 1986 - 1992. Where necessary data has been supplemented by information collected at private sources such as universities and research institutions.

PHYSICAL SETTING SOURCE RECORDS SEARCHED

EPA Radon Zones

Source: EPA

Telephone: 703-356-4020

Sections 307 & 309 of IRRA directed EPA to list and identify areas of U.S. with the potential for elevated indoor radon levels.

OTHER

Airport Landing Facilities: Private and public use landing facilities

Source: Federal Aviation Administration, 800-457-6656

Epicenters: World earthquake epicenters, Richter 5 or greater

Source: Department of Commerce, National Oceanic and Atmospheric Administration

California Earthquake Fault Lines: The fault lines displayed on EDR's Topographic map are digitized quaternary fault lines, prepared in 1975 by the United State Geological Survey. Additional information (also from 1975) regarding activity at specific fault lines comes from California's Preliminary Fault Activity Map prepared by the California Division of Mines and Geology.

STREET AND ADDRESS INFORMATION

© 2015 TomTom North America, Inc. All rights reserved. This material is proprietary and the subject of copyright protection and other intellectual property rights owned by or licensed to Tele Atlas North America, Inc. The use of this material is subject to the terms of a license agreement. You will be held liable for any unauthorized copying or disclosure of this material.

APPENDIX J

REGULATORY AGENCY RECORDS

DATE	FILE	APN_8	ADDRESS	ROAD20 NM	ZONING	INT/EXT	OWN OCC	AREA	VIO	VIO2	INSPECT	LETTER	DUE DATE	COMPLY	PENDING	ATTY	NOTES
01/03/05	1	47005015	7851	FLETCHER PKWY	CM-F-D	I	N	3	7		01/03/05	01/03/05	01/10/05	01/10/05			Shopping cart (Vons)
12/29/04	2	49471108	8650	MARIPOSA	R1S-P	E	Y	4	4		01/04/05	01/05/05	02/22/05	02/22/05			Batting cage in rear yard
01/05/05	3	47008006	5025	COMANCHE	R3	I	N	2	7		01/05/05	01/05/05	01/12/05	01/18/05			Shopping cart (Vons)
01/05/05	4	47012011	7938	EL CAJON	C-D-MU	I	N	2	7		01/05/05	01/05/05	01/08/12	01/10/05			Shopping cart (BCF)
01/04/05	5	47069001	7759	UNIVERSITY	C-D-MU	E	Y	1	1		01/04/05	01/05/05	01/31/05	01/31/05			Prop Maint / RV Camping
12/16/04	6	49515117	9291	MADISON	R1S-F-P	E	Y	4	1	2	12/30/04	01/06/05	02/08/05	02/08/05			Property Maint. / AVA
12/30/04	7	46957204	7329	WEST POINT	R1	E	Y	2	2		01/07/05	01/07/05	02/05/05	02/07/05			AVA 3
12/07/04	8	47435206	3941	SHIRLENE	R1	E	Y	1	3		12/13/04	01/10/05	06/22/05	06/29/05			Fence: Front setback - City ROW
01/10/05	9	4800	4800	NEBO	Civic Ctr	I	N	2	7		01/10/05	01/10/05	01/17/05	01/12/05			Shopping carts (Vons 3)
01/10/05	10	47012011	7938	EL CAJON	C-D-MU	I	N	2	7		01/10/05	01/10/05	01/13/05	01/12/05			Shopping cart (BCF)
01/03/05	11	47061122	4658	DATE	R1	E	N	1	1		01/05/05	01/05/05	01/12/05	01/11/05			Parking on landscape
01/12/05	12	47012011	7908	EL CAJON	C-D-MU	I	N	2	7		01/12/05	01/12/05	01/18/05	01/18/05			Shopping cart (99c)
01/13/05	13	4800	4800	NEBO	Civic Ctr	I	N	2	7		01/12/05	01/13/05	01/20/05	01/18/05			Shopping cart (Vons)
01/13/05	14	47057215	8111	ORANGE	CD-D	I	N	2	7		01/13/05	01/13/05	01/20/05	01/18/05			Shopping cart (Henry's)
01/13/05	15	47061410	4596	NEBO	R1	I	N	2	7		01/13/05	01/13/05	01/17/05	01/18/05			Shopping cart (Henry's)
01/13/05	16	47058101	8011	UNIVERSITY	CD-D	I	N	2	7		01/13/05	01/13/05	02/14/05	01/18/05			Shopping cart (PetP)
01/13/05	17	47020031	7925	EL CAJON	C-D-MU	I	N	2	1		01/13/05	01/13/05	02/14/05	01/31/05			Prop. Maint.(Metal frame)
01/13/05	18	49440214	8292	LA MESA	CD-D	I	N	4	9		01/13/05	01/13/05	01/25/05	01/25/05			Banners(3); Mr. D's
01/13/05	19	49412043	8150	COLINA	R1	E	Y	4	8	1	12/30/04	01/13/05	01/22/05	01/25/05			Home Occ; Prop. Maint.
01/13/05	20	47057220	8150	LA MESA	CD-D	I	N	1	9		01/13/05	01/13/05	01/25/05	01/19/05			Banner; Trolley Stop
01/13/05	21	47057220	8142	LA MESA	CD-D	I	N	1	9		01/13/05	01/13/05	01/25/05	01/19/05			Banner; Subway
01/18/05	22	47061410	4596	NEBO	R1	I	N	2	7		01/18/05	01/18/05	01/25/05	01/24/05			Shopping cart (Vons 2)
01/18/05	23	47022334	7998	EL CAPITAN	R1	E	Y	2	4		01/18/05	01/18/05	02/02/05	02/02/05			Unpermitted duplex
01/08/05	24	49422011	8861	LA MESA	C-D-MU	E	N	4	4		01/10/05	01/20/05	03/05/05	03/18/05		03/03/2005	Property Maintenance
01/18/05	25	49487209	8965	JOHNSON	R1-F-P	E	N	4	1		01/19/05	01/21/05	02/24/05	04/27/05			Property Maintenance
01/21/05	26	47019006	7875	LA MESA	RB-D-MU	I	N	1	7		01/21/05	01/21/05	01/25/05	01/25/05			Shopping cart (99c)
01/21/05	27	47059302	4689	DATE	CD-D	I	N	1	9		01/21/05	01/21/05	02/01/05	02/01/05			Banner; Gent's Rest DWitt
01/20/05	28	47510011	7627	NORMAL	R3	I	Y	1	5		01/20/05	01/24/05	04/26/05	04/26/05			RV parking / PD: Barrett
01/11/05	30	47507012	7540	NORMAL	R1	E	Y	1	5		01/20/05	01/26/05	02/17/05	02/17/05			Boat on landscaping
01/25/05	31	47410009	4319	HARBINSON	R1	I	N	2	7		01/25/05	01/25/05	02/11/05	02/17/05			Prop. Maint: Parking lawn
01/25/05	32	49056416	8591	MELLMANOR	R3-G-D	I	N	5	7		01/25/05	01/25/05	01/31/05	01/31/05			Shopping cart (Ralphs)
01/25/05	33	49432107	8747	LA MESA	C-D-MU	I	N	4	7		01/25/05	01/25/05	01/31/05	02/01/05			Shopping cart (Albertsons)
01/25/05	34	49026106	8790	GROSSMONT	C-D	I	N	5	7		01/25/05	01/25/05	01/28/05	01/27/05			Shopping cart (Target)
01/26/05	35	49948304	4209	SPRING	CN-P-D-MU	I	N	4	1		01/25/05	01/26/05	03/04/05	03/03/05			Shopping cart (Toys R Us)
01/26/05	36	46901131	7000	SARANAC	R3	I	N	2	7		01/26/05	01/26/05	01/29/05	02/01/05			Prop. Maintenance: fence
01/26/05	37	46409021	5600	BALTIMORE	CN-D	I	N	3	7		01/26/05	01/26/05	01/29/05	02/01/05			Shopping cart (Ralphs)
01/26/05	38	8181	8181	ALLISON	Civic Ctr	I	N	2	7		01/26/05	01/26/05	01/29/05	02/01/05			Shopping cart (Vons 2)
01/24/05	39	47425516	7247	BLACKTON	R1	E	Y	1	1		01/26/05	01/27/05	02/07/05	02/07/05			Shopping cart (Henry's 2)
01/25/05	40	48658114	6340	SOUTHERN	R1	E	N	5	5		01/26/05	01/27/05	02/07/05	02/04/05			Prop. Maint. junk & debris
01/26/05	41	46963024	4416	PARKS	R1	E	N	1	1		01/27/05	01/27/05	01/31/05	02/01/05			RV parking on landscape
02/01/05	42	47057220	8152	LA MESA	CD-D	E	N	1	9		01/31/05	02/01/05	02/08/05	02/08/05			PropMaint: Refrigerator in yard
02/01/05	43	47059301	8201	LA MESA	CD-D	E	N	1	9		01/31/05	02/01/05	02/08/05	02/08/05			Banner, Trolley Cleaners
02/01/05	44	47059301	8209	LA MESA	CD-D	E	N	1	9		01/31/05	02/01/05	02/08/05	02/08/05			Banner, Jitters [Permit]
02/01/05	44	47059301	8209	LA MESA	CD-D	E	N	1	9		01/31/05	02/01/05	02/08/05	02/08/05			Banner, Centifonti [Permit]



HEARTLAND FIRE & RESCUE

SERVING THE CITIES OF EL CAJON, LA MESA AND LEMON GROVE

Business Name La Mesa City Jail Occupancy Classification (Bureau Only) _____

Business Address 8181 Allison Ave. Phone _____

☐ Current City Business License

NOTICE OF FIRE & SAFETY HAZARDS: You are hereby notified that an inspection of your premises has disclosed the following fire safety hazards and/or violations of the provision of appropriate local or state codes:

- Verified records of inspection, testing & maintenance for Automatic Fire Sprinkler, and Alarm systems.

- 5 Year Certification performed 6-30-14 - (OK)

The above fire safety hazards and/or violations are noted for correction and for your safety. A reinspection will be conducted on or after _____ to ensure your business or home is maintained in the safest manner possible.

☐ NO CORRECTIONS REQUIRED

ALL VIOLATIONS CLEARED

Carise Workman

INSPECTOR (Print)

619.667.1466

F.D. PHONE

4-18-16

DATE OF INSPECTION

OCCUPANT'S SIGNATURE

A		MM DD YYYY	11		11-0094351		000	<input type="checkbox"/> Delete <input type="checkbox"/> Change <input type="checkbox"/> No Activity		NFIRS -1 Basic
FDID 37084		State CA	Incident Date 10 13 2011		Station		Incident Number		Exposure	
B Location* <input type="checkbox"/> Check this box to indicate that the address for this incident is provided on the Wildland Fire Census Tract Module in Section B "Alternative Location Specification". Use only for Wildland fires. <input checked="" type="checkbox"/> Street address <input type="checkbox"/> Intersection <input type="checkbox"/> In front of <input type="checkbox"/> Rear of <input type="checkbox"/> Adjacent to <input type="checkbox"/> Directions Number/Milepost 8181 Prefix Allison Street or Highway Apt./Suite/Room **STAGE** City LA MESA State CA Zip Code 91941 Cross street or directions, as applicable										
C Incident Type * 721 Bomb scare - no bomb Incident Type				E1 Date & Times Midnight is 0000 Check boxes if dates are the same as Alarm Date. Alarm <input checked="" type="checkbox"/> 10 13 2011 11:11:58 ARRIVAL required, unless canceled or did not arrive <input checked="" type="checkbox"/> Arrival <input type="checkbox"/> Controlled CONTROLLED Optional, Except for wildland fires LAST UNIT CLEARED, required except for wildland fires <input checked="" type="checkbox"/> Last Unit 10 13 2011 13:01:59 Cleared				E2 Shift & Alarms Local Option A LMS Shift or Alarms District Platoon		
D Aid Given or Received* 1 <input type="checkbox"/> Mutual aid received 2 <input type="checkbox"/> Automatic aid recv. 3 <input type="checkbox"/> Mutual aid given 4 <input type="checkbox"/> Automatic aid given 5 <input type="checkbox"/> Other aid given N <input checked="" type="checkbox"/> None Their FDID. Their State Their Incident Number				E3 Special Studies Local Option Special Study ID# Special Study Value						
F Actions Taken * 92 Standby Primary Action Taken (1) Additional Action Taken (2) Additional Action Taken (3)				G1 Resources * <input checked="" type="checkbox"/> Check this box and skip this section if an Apparatus or Personnel form is used. Apparatus 0004 Personnel 0008 Suppression EMS Other <input type="checkbox"/> Check box if resource counts include aid received resources.		G2 Estimated Dollar Losses & Values LOSSES: Required for all fires if known. Optional for non fires. None Property \$ 000,000 Contents \$ 000,000 PRE-INCIDENT VALUE: Optional Property \$ 000,000 Contents \$ 000,000				
Completed Modules <input type="checkbox"/> Fire-2 <input type="checkbox"/> Structure-3 <input type="checkbox"/> Civil Fire Cas.-4 <input type="checkbox"/> Fire Serv. Cas.-5 <input type="checkbox"/> EMS-6 <input type="checkbox"/> HazMat-7 <input type="checkbox"/> Wildland Fire-8 <input checked="" type="checkbox"/> Apparatus-9 <input checked="" type="checkbox"/> Personnel-10 <input type="checkbox"/> Arson-11		H1* Casualties <input type="checkbox"/> None Deaths Injuries Fire Service Civilian H2 Detector Required for Confined Fires. 1 <input type="checkbox"/> Detector alerted occupants 2 <input type="checkbox"/> Detector did not alert them U <input type="checkbox"/> Unknown		H3 Hazardous Materials Release N <input type="checkbox"/> None 1 <input type="checkbox"/> Natural Gas: slow leak, no evacuation or HazMat actions 2 <input type="checkbox"/> Propane gas: <21 lb. tank (as in home BBQ grill) 3 <input type="checkbox"/> Gasoline: vehicle fuel tank or portable container 4 <input type="checkbox"/> Kerosene: fuel burning equipment or portable storage 5 <input type="checkbox"/> Diesel fuel/fuel oil: vehicle fuel tank or portable 6 <input type="checkbox"/> Household solvents: home/office spill, cleanup only 7 <input type="checkbox"/> Motor oil: from engine or portable container 8 <input type="checkbox"/> Paint: from paint cans totaling < 55 gallons 0 <input type="checkbox"/> Other: Special HazMat actions required or spill > 55gal., Please complete the HazMat form			I Mixed Use Property NN <input type="checkbox"/> Not Mixed 10 <input type="checkbox"/> Assembly use 20 <input type="checkbox"/> Education use 33 <input type="checkbox"/> Medical use 40 <input type="checkbox"/> Residential use 51 <input type="checkbox"/> Row of stores 53 <input type="checkbox"/> Enclosed mall 58 <input type="checkbox"/> Bus. & Residential 59 <input type="checkbox"/> Office use 60 <input type="checkbox"/> Industrial use 63 <input type="checkbox"/> Military use 65 <input type="checkbox"/> Farm use 00 <input type="checkbox"/> Other mixed use			
J Property Use* Structures 131 <input type="checkbox"/> Church, place of worship 161 <input type="checkbox"/> Restaurant or cafeteria 162 <input type="checkbox"/> Bar/Tavern or nightclub 213 <input type="checkbox"/> Elementary school or kindergarten 215 <input type="checkbox"/> High school or junior high 241 <input type="checkbox"/> College, adult education 311 <input type="checkbox"/> Care facility for the aged 331 <input type="checkbox"/> Hospital Outside 124 <input type="checkbox"/> Playground or park 655 <input type="checkbox"/> Crops or orchard 669 <input type="checkbox"/> Forest (timberland) 807 <input type="checkbox"/> Outdoor storage area 919 <input type="checkbox"/> Dump or sanitary landfill 931 <input type="checkbox"/> Open land or field				341 <input type="checkbox"/> Clinic, clinic type infirmary 342 <input type="checkbox"/> Doctor/dentist office 361 <input type="checkbox"/> Prison or jail, not juvenile 419 <input type="checkbox"/> 1-or 2-family dwelling 429 <input type="checkbox"/> Multi-family dwelling 439 <input type="checkbox"/> Rooming/boarding house 449 <input type="checkbox"/> Commercial hotel or motel 459 <input type="checkbox"/> Residential, board and care 464 <input type="checkbox"/> Dormitory/barracks 519 <input type="checkbox"/> Food and beverage sales 936 <input type="checkbox"/> Vacant lot 938 <input type="checkbox"/> Graded/care for plot of land 946 <input type="checkbox"/> Lake, river, stream 951 <input type="checkbox"/> Railroad right of way 960 <input type="checkbox"/> Other street 961 <input type="checkbox"/> Highway/divided highway 962 <input type="checkbox"/> Residential street/driveway				539 <input type="checkbox"/> Household goods, sales, repairs 579 <input type="checkbox"/> Motor vehicle/boat sales/repair 571 <input type="checkbox"/> Gas or service station 599 <input type="checkbox"/> Business office 615 <input type="checkbox"/> Electric generating plant 629 <input type="checkbox"/> Laboratory/science lab 700 <input type="checkbox"/> Manufacturing plant 819 <input type="checkbox"/> Livestock/poultry storage (barn) 882 <input type="checkbox"/> Non-residential parking garage 891 <input type="checkbox"/> Warehouse 981 <input type="checkbox"/> Construction site 984 <input type="checkbox"/> Industrial plant yard Lookup and enter a Property Use code only if you have NOT checked a Property Use box: Property Use 963 Street or road in commercial		
NFIRS-1 Revision 03/11/99										

K1 Person/Entity Involved

Local Option

Business name (if applicable)

Area Code

Phone Number

☐ Check This Box if same address as incident location. Then skip the three duplicate address lines.

Mr., Ms., Mrs. First Name

MI

Last Name

Suffix

Number

Prefix

Street or Highway

Street Type

Suffix

Post Office Box

Apt./Suite/Room

City

State

Zip Code

☐ More people involved? Check this box and attach Supplemental Forms (NFIRS-1S) as necessary

K2 Owner

☐ Same as person involved? Then check this box and skip The rest of this section.

Local Option

Business name (if Applicable)

Area Code

Phone Number

☐ Check this box if same address as incident location. Then skip the three duplicate address lines.

Mr., Ms., Mrs. First Name

MI

Last Name

Suffix

Number

Prefix

Street or Highway

Street Type

Suffix

Post Office Box

Apt./Suite/Room

City

State

Zip Code

L Remarks

Local Option

This incident 2011-094351 has been sent to RCIP via the CAD2CAD Interface.

Acknowledgement Received from RCIP 37F-11-0139276

***STAGE**

LM PD RECVD BOMB THREAT

[LA MESA FD] Record #: HLMS -11-005573

[LA MESA FD] Record #: HELC -11-010502

Alert Sent to 13

Alert Sent to 6

Alert Sent to 11

STA 11 ADVISED (T11)

THREAT ONLY AT THIS TIME

ALLISON IC---UNIFIED COMMAND WITH CITY OF LA MESA

PAGE 4303 AND PIO

8100 IS ICP

PAGE 4304 ALSO PAGED

Alert Sent to 11

I431 SAGHARA ACK PAGE AND IS ENROUTE

4301 ADVISED OF INCIDENT

IC TERM

E11 staged for a bomb scare at the La Mesa Police Department. U-Haul moving truck was parked on University.

Police bomb squad was on scene and determined there was nothing in the truck.

L Authorization

H1136

Officer in charge ID

Gunter, Howard

Signature

CPT

Position or rank

Assignment

10

Month

13

Day

2011

Year

Check Box if same as Officer in charge.

☒ H1136

Member making report ID

Gunter, Howard

Signature

CPT

Position or rank

Assignment

10

Month

13

Day

2011

Year

37084

FDID

*

CA

State

*

MM

DD

YYYY

10

13

2011

Incident Date

*

11

Station

11-0094351

Incident Number

*

000

Exposure

*

Complete
Narrative

Narrative:

This incident 2011-094351 has been sent to RCIP via the CAD2CAD Interface.

Acknowledgement Received from RCIP 37F-11-0139276

***STAGE**

LM PD RECVD BOMB THREAT

[LA MESA FD] Record #: HLMS -11-005573

[LA MESA FD] Record #: HELC -11-010502

Alert Sent to 13

Alert Sent to 6

Alert Sent to 11

STA 11 ADVISED (T11)

THREAT ONLY AT THIS TIME

ALLISON IC---UNIFIED COMMAND WITH CITY OF LA MESA

PAGE 4303 AND PIO

8100 IS ICP

PAGE 4304 ALSO PAGED

Alert Sent to 11

I431 SAGHARA ACK PAGE AND IS ENROUTE

4301 ADVISED OF INCIDENT

IC TERM

E11 staged for a bomb scare at the La Mesa Police Department. U-Haul moving truck was parked on University.

Police bomb squad was on scene and determined there was nothing in the truck.

A		FDID		State		Incident Date		Station		Incident Number		Exposure		<input type="checkbox"/> Delete <input type="checkbox"/> Change		NFIRS - 9 Apparatus or Resources	
		37084	CA	10	13	2011	11	11-0094351	000								

B Apparatus or * Resource		Date and Times					Sent <input checked="" type="checkbox"/>	Number of * People	Use <small>Check ONE box for each apparatus to indicate its main use at the incident.</small>	Actions Taken	
		Check if same as alarm date Month Day Year Hour Min									
1 ID 4304 Type 92	Dispatch	<input checked="" type="checkbox"/>	10	13	2011	11:30	<input checked="" type="checkbox"/>	1	<input checked="" type="checkbox"/> Suppression <input type="checkbox"/> EMS <input type="checkbox"/> Other	<input type="checkbox"/> <input type="checkbox"/> <input type="checkbox"/> <input type="checkbox"/>	
	Arrival	<input checked="" type="checkbox"/>	10	13	2011	11:32					
	Clear	<input checked="" type="checkbox"/>	10	13	2011	13:01					
2 ID B3 Type 92	Dispatch	<input checked="" type="checkbox"/>	10	13	2011	11:13	<input checked="" type="checkbox"/>	1	<input checked="" type="checkbox"/> Suppression <input type="checkbox"/> EMS <input type="checkbox"/> Other	<input type="checkbox"/> <input type="checkbox"/> <input type="checkbox"/> <input type="checkbox"/>	
	Arrival	<input checked="" type="checkbox"/>	10	13	2011	11:20					
	Clear	<input checked="" type="checkbox"/>	10	13	2011	13:01					
3 ID E11 Type 11	Dispatch	<input checked="" type="checkbox"/>	10	13	2011	11:14	<input checked="" type="checkbox"/>	3	<input checked="" type="checkbox"/> Suppression <input type="checkbox"/> EMS <input type="checkbox"/> Other	<input type="checkbox"/> <input type="checkbox"/> <input type="checkbox"/> <input type="checkbox"/>	
	Arrival	<input checked="" type="checkbox"/>	10	13	2011	11:37					
	Clear	<input checked="" type="checkbox"/>	10	13	2011	13:01					
4 ID E13 Type 11	Dispatch	<input checked="" type="checkbox"/>	10	13	2011	11:13	<input checked="" type="checkbox"/>	3	<input checked="" type="checkbox"/> Suppression <input type="checkbox"/> EMS <input type="checkbox"/> Other	<input type="checkbox"/> <input type="checkbox"/> <input type="checkbox"/> <input type="checkbox"/>	
	Arrival	<input checked="" type="checkbox"/>	10	13	2011	11:20					
	Clear	<input checked="" type="checkbox"/>	10	13	2011	13:01					
5 ID <input type="text"/> Type <input type="text"/>	Dispatch	<input type="checkbox"/>	<input type="text"/>	<input type="text"/>	<input type="text"/>	<input type="text"/>	<input type="checkbox"/>	<input type="text"/>	<input type="checkbox"/> Suppression <input type="checkbox"/> EMS <input type="checkbox"/> Other	<input type="checkbox"/> <input type="checkbox"/> <input type="checkbox"/> <input type="checkbox"/>	
	Arrival	<input type="checkbox"/>	<input type="text"/>	<input type="text"/>	<input type="text"/>	<input type="text"/>					
	Clear	<input type="checkbox"/>	<input type="text"/>	<input type="text"/>	<input type="text"/>	<input type="text"/>					
6 ID <input type="text"/> Type <input type="text"/>	Dispatch	<input type="checkbox"/>	<input type="text"/>	<input type="text"/>	<input type="text"/>	<input type="text"/>	<input type="checkbox"/>	<input type="text"/>	<input type="checkbox"/> Suppression <input type="checkbox"/> EMS <input type="checkbox"/> Other	<input type="checkbox"/> <input type="checkbox"/> <input type="checkbox"/> <input type="checkbox"/>	
	Arrival	<input type="checkbox"/>	<input type="text"/>	<input type="text"/>	<input type="text"/>	<input type="text"/>					
	Clear	<input type="checkbox"/>	<input type="text"/>	<input type="text"/>	<input type="text"/>	<input type="text"/>					
7 ID <input type="text"/> Type <input type="text"/>	Dispatch	<input type="checkbox"/>	<input type="text"/>	<input type="text"/>	<input type="text"/>	<input type="text"/>	<input type="checkbox"/>	<input type="text"/>	<input type="checkbox"/> Suppression <input type="checkbox"/> EMS <input type="checkbox"/> Other	<input type="checkbox"/> <input type="checkbox"/> <input type="checkbox"/> <input type="checkbox"/>	
	Arrival	<input type="checkbox"/>	<input type="text"/>	<input type="text"/>	<input type="text"/>	<input type="text"/>					
	Clear	<input type="checkbox"/>	<input type="text"/>	<input type="text"/>	<input type="text"/>	<input type="text"/>					
8 ID <input type="text"/> Type <input type="text"/>	Dispatch	<input type="checkbox"/>	<input type="text"/>	<input type="text"/>	<input type="text"/>	<input type="text"/>	<input type="checkbox"/>	<input type="text"/>	<input type="checkbox"/> Suppression <input type="checkbox"/> EMS <input type="checkbox"/> Other	<input type="checkbox"/> <input type="checkbox"/> <input type="checkbox"/> <input type="checkbox"/>	
	Arrival	<input type="checkbox"/>	<input type="text"/>	<input type="text"/>	<input type="text"/>	<input type="text"/>					
	Clear	<input type="checkbox"/>	<input type="text"/>	<input type="text"/>	<input type="text"/>	<input type="text"/>					
9 ID <input type="text"/> Type <input type="text"/>	Dispatch	<input type="checkbox"/>	<input type="text"/>	<input type="text"/>	<input type="text"/>	<input type="text"/>	<input type="checkbox"/>	<input type="text"/>	<input type="checkbox"/> Suppression <input type="checkbox"/> EMS <input type="checkbox"/> Other	<input type="checkbox"/> <input type="checkbox"/> <input type="checkbox"/> <input type="checkbox"/>	
	Arrival	<input type="checkbox"/>	<input type="text"/>	<input type="text"/>	<input type="text"/>	<input type="text"/>					
	Clear	<input type="checkbox"/>	<input type="text"/>	<input type="text"/>	<input type="text"/>	<input type="text"/>					

Type of Apparatus or Resources		
Ground Fire Suppression 11 Engine 12 Truck or aerial 13 Quint 14 Tanker & pumper combination 16 Brush truck 17 ARF (Aircraft Rescue and Firefighting) 10 Ground fire suppression, other Heavy Ground Equipment 21 Dozer or plow 22 Tractor 24 Tanker or tender 20 Heavy equipment, other Aircraft 41 Aircraft: fixed wing tanker 42 Helitanker 43 Helicopter 40 Aircraft, other	Marine Equipment 51 Fire boat with pump 52 Boat, no pump 50 Marine apparatus, other Support Equipment 61 Breathing apparatus support 62 Light and air unit 60 Support apparatus, other Medical & Rescue 71 Rescue unit 72 Urban Search & rescue unit 73 High angle rescue unit 75 BLS unit 76 ALS unit 70 Medical and rescue unit, other	<div style="border: 1px solid black; padding: 5px; text-align: center;"> More Apparatus? Use Additional Sheets </div> Other 91 Mobile command post 92 Chief officer car 93 HazMat unit 94 Type 1 hand crew 95 Type 2 hand crew 99 Privately owned vehicle 00 Other apparatus/resource NN None UU Undetermined

NFIRS-9 Revision 11/17/98

A		FDID 37084		State CA	Incident Date MM DD YYYY 10 13 2011		Station 11	Incident Number 11-0094351	Exposure 000	<input type="checkbox"/> Delete <input type="checkbox"/> Change	NFIRS - 10 Personnel
B Apparatus or Resource <small>Use codes listed below</small>		Date and Times <small>Check if same as alarm date</small>						Sent <input checked="" type="checkbox"/>	Number of People <div style="border: 1px solid black; width: 30px; height: 20px; margin: 2px auto;"></div>	Use <small>Check ONE box for each apparatus to indicate its main use at the incident.</small>	Actions Taken <small>List up to 4 actions for each apparatus and each personnel.</small>
		<div style="display: flex; justify-content: space-between;">MonthDayYearHours/mins</div>									
1 ID 4304 Type 92		Dispatch <input checked="" type="checkbox"/>	10	13	2011	11:30	<input checked="" type="checkbox"/>	1	<input checked="" type="checkbox"/> Suppression <input type="checkbox"/> EMS <input type="checkbox"/> Other	<div style="display: flex; justify-content: space-around;"><div style="border: 1px solid black; width: 30px; height: 20px;"></div><div style="border: 1px solid black; width: 30px; height: 20px;"></div></div>	
		Arrival <input checked="" type="checkbox"/>	10	13	2011	11:32					
		Clear <input checked="" type="checkbox"/>	10	13	2011	13:01					
Personnel ID	Name					Rank or Grade	Attend <input checked="" type="checkbox"/>	Action Taken	Action Taken	Action Taken	Action Taken
H1221	McAlpine, Gregory					DC	X				
2 ID B3 Type 92		Dispatch <input checked="" type="checkbox"/>	10	13	2011	11:13	<input checked="" type="checkbox"/>	1	<input checked="" type="checkbox"/> Suppression <input type="checkbox"/> EMS <input type="checkbox"/> Other	<div style="display: flex; justify-content: space-around;"><div style="border: 1px solid black; width: 30px; height: 20px;"></div><div style="border: 1px solid black; width: 30px; height: 20px;"></div></div>	
		Arrival <input checked="" type="checkbox"/>	10	13	2011	11:20					
		Clear <input checked="" type="checkbox"/>	10	13	2011	13:01					
Personnel ID	Name					Rank or Grade	Attend <input checked="" type="checkbox"/>	Action Taken	Action Taken	Action Taken	Action Taken
H30381	Snow, Phillip					BC	X				
3 ID E11 Type 11		Dispatch <input checked="" type="checkbox"/>	10	13	2011	11:14	<input checked="" type="checkbox"/>	3	<input checked="" type="checkbox"/> Suppression <input type="checkbox"/> EMS <input type="checkbox"/> Other	<div style="display: flex; justify-content: space-around;"><div style="border: 1px solid black; width: 30px; height: 20px;"></div><div style="border: 1px solid black; width: 30px; height: 20px;"></div></div>	
		Arrival <input checked="" type="checkbox"/>	10	13	2011	11:37					
		Clear <input checked="" type="checkbox"/>	10	13	2011	13:01					
Personnel ID	Name					Rank or Grade	Attend <input checked="" type="checkbox"/>	Action Taken	Action Taken	Action Taken	Action Taken
H1136	Gunter, Howard					CPT	X				
H1761	Harris, Steve					ENG/P	X				
H31178	Lima, Joey					ENG	X				

A		FDID *		State *		Incident Date *		Station		Incident Number *		Exposure *		<input type="checkbox"/> Delete <input type="checkbox"/> Change		NFIRS - 10 Personnel	
		37084		CA		10 13 2011		11		11-0094351		000					

B Apparatus or Resource <small>Use codes listed below</small>		Date and Times <small>Check if same as alarm date</small>				Sent	Number of People	Use	Actions Taken	
		Month	Day	Year	Hours/mins	<input type="checkbox"/>		<input checked="" type="checkbox"/> Check ONE box for each apparatus to indicate its main use at the incident. <input type="checkbox"/> Suppression <input type="checkbox"/> EMS <input type="checkbox"/> Other	<small>List up to 4 actions for each apparatus and each personnel.</small> <div style="display: flex; justify-content: space-between;"> <div></div> <div></div> </div>	

1	ID E13	Dispatch <input checked="" type="checkbox"/>	10	13	2011	11:13	Sent <input checked="" type="checkbox"/>	3	<input checked="" type="checkbox"/> Suppression <input type="checkbox"/> EMS <input type="checkbox"/> Other	<div style="display: flex; justify-content: space-between;"> <div></div> <div></div> </div>
	Type 11	Arrival <input checked="" type="checkbox"/>	10	13	2011	11:20	<input checked="" type="checkbox"/>			<div style="display: flex; justify-content: space-between;"> <div></div> <div></div> </div>
		Clear <input checked="" type="checkbox"/>	10	13	2011	13:01				<div style="display: flex; justify-content: space-between;"> <div></div> <div></div> </div>

Personnel ID	Name	Rank or Grade	Attend <input checked="" type="checkbox"/>	Action Taken	Action Taken	Action Taken	Action Taken
H1040	Brown, Thomas	CPT	X				
H1047	Burningham, John	CPT	X				
H1763	Doig, Billy	CPT	X				

2	ID	Dispatch <input type="checkbox"/>	10	13	2011	11:13	Sent <input type="checkbox"/>	3	<input type="checkbox"/> Suppression <input type="checkbox"/> EMS <input type="checkbox"/> Other	<div style="display: flex; justify-content: space-between;"> <div></div> <div></div> </div>
	Type	Arrival <input type="checkbox"/>	10	13	2011	11:20	<input type="checkbox"/>			<div style="display: flex; justify-content: space-between;"> <div></div> <div></div> </div>
		Clear <input type="checkbox"/>	10	13	2011	13:01				<div style="display: flex; justify-content: space-between;"> <div></div> <div></div> </div>

Personnel ID	Name	Rank or Grade	Attend <input checked="" type="checkbox"/>	Action Taken	Action Taken	Action Taken	Action Taken
			<input type="checkbox"/>				
			<input type="checkbox"/>				
			<input type="checkbox"/>				
			<input type="checkbox"/>				
			<input type="checkbox"/>				
			<input type="checkbox"/>				
			<input type="checkbox"/>				

3	ID	Dispatch <input type="checkbox"/>	10	13	2011	11:13	Sent <input type="checkbox"/>	3	<input type="checkbox"/> Suppression <input type="checkbox"/> EMS <input type="checkbox"/> Other	<div style="display: flex; justify-content: space-between;"> <div></div> <div></div> </div>
	Type	Arrival <input type="checkbox"/>	10	13	2011	11:20	<input type="checkbox"/>			<div style="display: flex; justify-content: space-between;"> <div></div> <div></div> </div>
		Clear <input type="checkbox"/>	10	13	2011	13:01				<div style="display: flex; justify-content: space-between;"> <div></div> <div></div> </div>

Personnel ID	Name	Rank or Grade	Attend <input checked="" type="checkbox"/>	Action Taken	Action Taken	Action Taken	Action Taken
			<input type="checkbox"/>				
			<input type="checkbox"/>				
			<input type="checkbox"/>				
			<input type="checkbox"/>				
			<input type="checkbox"/>				
			<input type="checkbox"/>				
			<input type="checkbox"/>				

37084 FDID	CA State	10 Incident Date	13 Incident Date	2011 Incident Date	11 Station	11-0094351 Incident Number	000 Exposure	Responding Units/Personnel
---------------	-------------	---------------------	---------------------	-----------------------	---------------	-------------------------------	-----------------	-------------------------------

Unit	Notify Time	Enroute Time	Arrival Time	Cleared Time
4304 4304	11:30:55	11:32:43	11:32:45	13:01:59

Staff ID\Staff Name	Activity	Rank	Position	Role
H1221 McAlpine, Gregory S	Incident Activit	Deputy Chie		

B3 Battalion 3 11:13:02 11:15:04 11:20:31 13:01:18

Staff ID\Staff Name	Activity	Rank	Position	Role
H30381 Snow, Phillip	Incident Activit	Battalion C		

E11 Engine 11 11:14:16 11:15:15 11:37:09 13:01:09

Staff ID\Staff Name	Activity	Rank	Position	Role
H1136 Gunter, Howard	Incident Activit	Captain		
H1761 Harris, Steve	Incident Activit	Engineer Pa		
H31178 Lima, Joey	Incident Activit	Engineer		

E13 Engine 13 11:13:02 11:14:39 11:20:00 13:01:15

Staff ID\Staff Name	Activity	Rank	Position	Role
H1040 Brown, Thomas	Incident Activit	Captain		
H1047 Burningham, John	Incident Activit	Captain		
H1763 Doig, Billy	Incident Activit	Captain		

FDID *	State *	Incident Date *	Station	Incident Number *	Exposure *	Responding Personnel
37084	CA	MM DD YYYY 10 13 2011	11	11-0094351	000	

Staff ID\Staff Name	Unit	Activity	Position	Rank	PayScl	Hrs	HrsPd	Pts
H1221 McAlpine, Gregory S	4304	IA Incident		DC		0.00	0.00	0.00
H30381 Snow, Phillip	B3	IA Incident		BC		0.00	0.00	0.00
H1136 Gunter, Howard	E11	IA Incident		CPT		0.00	0.00	0.00
H1761 Harris, Steve	E11	IA Incident		ENG/P		0.00	0.00	0.00
H31178 Lima, Joey	E11	IA Incident		ENG		0.00	0.00	0.00
H1040 Brown, Thomas	E13	IA Incident		CPT		0.00	0.00	0.00
H1047 Burningham, John	E13	IA Incident		CPT		0.00	0.00	0.00
H1763 Doig, Billy	E13	IA Incident		CPT		0.00	0.00	0.00

Total Participants: 8

Total Personnel Hours: 0.00

An 'X' next to the unit denotes driver.

CITY OF LA MESA BUILDING INSPECTION

Building Permit Application

Applicant Full Name: Henry D. Lee

OWNER'S NAME: City of La Mesa, California

MAIL ADDRESS: 8130 Allison Avenue

CITY: La Mesa TEL NO: 463 6611

ARCHITECT or ENGINEER: Des Lauriers - Sigurdson

STREET ADDRESS: 9349 El Cajon Blvd., La Mesa

STATE: C 1922 TEL NO: 459-0135

BUILDING CONTRACTOR: Gilman Construction Company

STREET ADDRESS: 4260 Aragon Drive

CITY: San Diego TEL NO: 582-5221

STATE LICENSE NO: 203448

JOB DESCRIPTION

Legal Description: Matias, Mtn. & Bnnds. & Recording Data

LOT: 5/16 BLOCK: 4 TRACT: 1/2 Acrey Tract

LOT AREA: 14,000 MDG AREA: 14,000

BUILDING ADDRESS: (60' by 100' completely fenced)

NEW ☐ ALTER ☐ DEMOLISH ☐

ADD ☐ REPAIR ☐ MOVE ☐

RESIDENTIAL ☐ NUMBER OF STORIES: 1 NUMBER OF DWELLING UNITS: 1

VACANT SITE ☐ YES ☐ PRIVATE DISPOSAL ☐

NO ☐ PUBLIC SEWER ☐

STATEMENT OF PROPOSED USE

Police Facility

City of La Mesa

I hereby acknowledge that I have read this application, that the information given is correct, and that I am the owner, or the duly authorized agent of the owner. I agree to comply with any and every laws regarding construction, and in doing the work authorized thereby, no person will be employed in violation of the Labor Code of the State of California relating to Workmen's Compensation Insurance.

SIGNATURE OF OWNER or AGENT: Gilman Const. Co.

ADDRESS: 4260 Aragon Drive

EVIDENCE OF AGENCY NOTED

PLAT PLAN CHECKED & APPROVED

*HEALTH DEPT. APPROVAL

ORIGINAL - BUILDING DEPT.

Eng. - 40

Plan File Number

Building Permit Number

21236

JOB ADDRESS: 8181 Allison Ave

HEIGHT: MAIN BLDG: 35' USE ZONE: C-2

ACCESS BLDG: 25' USE D.K. OFFICE: 74

OFF STREET PARKING: REQ'D. NUMBER: 12 LOCATION & DESIGN: W/BACK

MAIN BLDG. YARDS: FRONT: 1 SIDE: 1 REAR: 1 ENCLOSURE: 1

ACCESSORY BLDG. LOCATION: TO MAIN BLDG: 1 TO LOT LINE: 1

CONDITIONS: OK REFERENCE

HOLD FINAL ☐ YES INSPECTION ☒ NO

PLANNING CHECK BY: MPD DATE: 4 Jan 66

Enrollment: Yes ☒ PERMIT NUMBER: 21236 STREET IMPROVED NO ☐

PERMIT REQ'D. NO ☐ DISTANCE FROM P.L. TO CURB FACE: 14' ±

EXISTING SEWER: STREET

SEWER FEE: ☐ STREET ☐ ALLEY ☐

LATERAL CONNECTION: 0

ENGRO. DEPT. CHECK BY: MPD DATE: 4 Jan 66

FIRE ZONE: 1 Type of Construction: I U III IV C I H R

SPECIAL INSPECTOR REQ'D. YES ☐ NO ☒ OCCUPANCY GROUP: A B C D E F G H I J

PLAN CHECKED BY: MPD PLAN CHECK RECEIPT NO: 196,900°-C.P.

BUILDING VALUATION: 196,900°-C.P.

BUILDING PERMIT FEE: No Fee

LESS PLAN-CHECK FEE: No Fee

BAL. BUILDING PERMIT FEE DUE: No Fee

SEWER FEE: + Charge Order 1/3/66

AMOUNT DUE: = 201,625.31 Contract Price

ATTENTION:

THIS PERMIT AUTHORIZES ONLY THE WORK NOTED

INSPECTION DEPARTMENT

CITY OF LA MESA

KEY: No Fee

APPLICATION APPROVAL

THIS PERMIT DOES NOT BECOME VALID UNTIL SIGNED BY THE DIRECTOR OF BUILDING INSPECTION, OR HIS DEPUTY, AND FEES ARE PAID, AND RECEIPT IS ACKNOWLEDGED IN SPACE PROVIDED.

By: R. Ryan

Date: 1-5-66

INSPECTION	DATE	INSPECTOR
Foundation		
Rough Plumbing	4-19-66	P. Campbell
Roof Line		
5 K. J. Reddick		
Rough Electrical		
Rough Heating		
Rough Refrigeration		
Rough Gas		
Rough Water		
Masonry Steel		
Frame*		
Lath		

FINAL APPROVALS

TYPE	DATE	INSPECTOR
Gas Test		
Heating		
Plumbing		
Refrigeration		
Electrical	1-2-66	P/H
Boilding		

ACCEPTANCE OF IMPROVEMENT DONE BY PUBLIC CONTRACT

Date 9-13-66

TO: City Manager

FROM: ~~City Engineer~~ Director of Building and Safety

SUBJECT: Police Facilities Building

Gilman Construction has satisfactorily completed the improvements ~~for~~ For New Police Facilities Building in accordance with plans and specifications filed in the office of the City Clerk on October 19, 1965 under Document Nos. 16405 & 16406 and as authorized by Council Resolution No. 9779. Final acceptance of the improvements may now be made; however, this acceptance is not a waiver of guarantee as set forth in contract specifications.

~~At XXXXX of the total cost of the project~~
Contract Price of 196,900 Plus Change Orders 1 thru 7 For Revised Contract Price of \$201,622.31

It is recommended that the City Council pass a resolution authorizing the City Manager to execute a Notice of Completion.


City Engineer
Director Building and Safety

cc: Owner
Contractor
City Clerk
City Attorney
Bookkeeper
~~XXXXXXXXXXXX~~
Director of Public Works
City Engineer

WITTMAN-MANN

H. E. WITTMAN R.C.E. 0732
R. L. MANN R.C.E. 11720

SOIL ENGINEERING & GEOLOGY
401 W. MAIN STREET • PHONE 442-0446
SAN CALIXTO, CALIFORNIA 92070

JOB NO. 4104

DATE 1-5-66

BY 1 21

REPORT OF SOIL COMPACTION TESTS

TO City Engineer, City of La Mesa
8130 Allison Avenue
La Mesa, California

*File with
City Permit*

PROJECT Police Facilities, corners of Nebo Drive and Allison Avenue, and
Date Avenue and Allison Ave.

CONFORM
FOLLOWING ARE THE RESULTS OF SOIL COMPACTION TESTS REQUESTED AT YOUR REQUEST ON 11-1-65 to 12-8-65

TEST NO.	LOCATION	DEPTH BELOW FINISH GRADE FT.	IN-PLACE MOISTURE %	OPTIMUM MOISTURE %	IN-PLACE DRY DENSITY (LB./CU. FT.)	MAXIMUM DRY DENSITY (LB./CU. FT.)	% OF MAXIMUM DENSITY
1	12' S and 45' E of NW bldg. corner	-2.0	3.9	8	115.9	134	86 (25)
2	Center of bldg.	-2.0	13.0	8	126.5	128	98
3	Center of bldg.	-2.0	10.9	13	123.0	123	100
4	20' S, 10' W of SW bldg. corner	-2.5	12.3	8	132.1	134	95
5	20' N, 10' E of of SW bldg. corner	-5.5	11.0	8	126.8	134	95
6	Center of bldg. 20' E of W. bldg. line	-3.5	11.0	8	126.4	134	94
7	Center of bldg. 10' W of bldg. line	-2.5	12.4	8	119.0	125	95

TEST STANDARD USED

- ☒ A.S.T.M. D1556 - 54T and D1557 - 55T
- ☐ A.S.T.M. D1557 - 55T MODIFIED TO USE 24 BLOWS OF RAMMER ON EACH OF 2 LAYERS IN STANDARD MOLD
- ☐ CALIFORNIA STATE DIVISION OF HIGHWAYS 216.7

pe

DISTRIBUTION

4 - City of La Mesa

RESPECTFULLY SUBMITTED

Richard L. Mann
Richard L. Mann
Civil Engineer

ELECTRICAL PERMIT APPLICATION

CITY OF LA MESA
BUILDING INSPECTION DEPARTMENT

PLAN FILE NO. OF BLDG. PERMIT 21234

LOCATION OF JOB

8181 Allison Ave.

Number

Street

City of La Mesa

Owner

Gilman Const. Co.

CONTRACTOR

- | | | |
|---------------------------------------|---------------------------------------|---|
| <input type="checkbox"/> Dwelling | <input type="checkbox"/> Old | <input type="checkbox"/> Service Switch |
| <input type="checkbox"/> Store | <input type="checkbox"/> New | <input type="checkbox"/> Temporary |
| <input type="checkbox"/> Apartment | <input type="checkbox"/> O. H. | <input type="checkbox"/> Sheet No. |
| <input type="checkbox"/> Service Sta. | <input type="checkbox"/> Ued. | <input type="checkbox"/> No. of Cks. |
| <input type="checkbox"/> Garage | <input type="checkbox"/> 1 Phase | <input type="checkbox"/> Vults |
| <input type="checkbox"/> Addition | <input type="checkbox"/> 3 Phase | <input type="checkbox"/> Final |
| <input type="checkbox"/> Yard Wiring | <input type="checkbox"/> Conduit Size | <input type="checkbox"/> |

Inspection

I hereby certify that to the best of my knowledge and belief this application is correct and that this work will comply with all City and State laws regulating Electrical Installations, and that in the doing of the work authorized thereby I will not employ any person in violation of the Labor Code of the State of California relating to Workmen's Compensation Insurance.

SIGNATURE

[Signature]

Contractor

Do Not Write in This Space

APPLICATION FOR PERMIT

Date 1-5-66

No. 21233

No fee
Yes

Date ready for inspection

INSPECTIONS

Rough

Final

O.K.

for Meter

February 3, 1966

Mr. E. O. Davis
San Diego Gas and Electric Co.
104 North Johnson Avenue
El Cajon, California

Dear Mr. Davis:

Reference is made to your letter of February 2, 1966, transmitting contracts and application for electric service for our new police facilities building. We are enclosing these contracts and application executed by our city manager, Mr. Glenn Mendall.

As requested in reference letter the horsepower motor load is listed as follows:

Initial Load:	
Compressor Motor	40 HP
Supply Fan Motor	1 HP
Supply Fan Motor	3 HP
Supply Fan Motor	2 HP
Supply Fan Motor	1 HP
Pump Motor	<u>1 HP</u>
Total Initial Load	48 HP
Ultimate Load (Add to above)	
Compressor Motor	35 HP
Supply Fan Motor	<u>2 HP</u>
Total Ultimate Load	37 HP

The City is hopeful that the contractor may be able to complete this building so that it will be ready for occupancy by June 1, 1966, although his contract does not require that early a completion date. It is requested that you coordinate with our contractor, Gilman Construction Company, to ascertain that the necessary provisions for electrical power and gas service will be made in time so as not to hold up occupancy of the building.

Please contact me if there are any questions regarding the above.

Very truly yours,

Gene H. Wheatcraft
Director Building & Safety
City of La Mesa

cc: Don Lauriere & Sigurdson
Atlas Electric-Syrus
Gilman Construction
City Manager

Water
Fits
Only

CITY OF LA MESA PLUMBING PERMIT & INSPECTION RECORD

Location 8181 Allison Ave Permit No. 21305
Owner City of La Mesa Date 1-20-66
Contractor Philip J. Johnson License No. 154384

- A. Washer
- Disposers
- Dishwashers
- Grease Traps
- H. W. Heater
- 11 Toilets
- 4 Sinks
- Bath Tubs
- 10 Lavatories
- Laundry Tubs
- 3 Slop Sinks
- 2 Shower Drains
- 6 Floor Drains
- 3 Dent. Caspidors
- Urinals
- Sand Traps
- Fountains
- 1 Soil Lines
- Sewer Connection
- Permit
- Gas
- Water Distrib
- Sprinkler Valve
- Water Device

ROUGH INSPECTIONS	DATE	INSP.	FINAL INSPECTIONS	DATE	INSP.
Gas			Gas		
Plumbing			Plumbing		
Underground			Sewer Conn.		
Soil			Property Line C.O.		
Water			Ready for Lateral		

REMARKS

unified partial - 1-21-66 }
1-24-66 } rem

Fee \$

No fee

CITY OF LA MESA BUILDING INSPECTION

Building Permit Application

Applicant Fill Inside Heavy Lines

OWNER'S NAME City of La Mesa

MAIL ADDRESS 8130 Allison Ave.

CITY La Mesa TEL NO 463-1611

ARCHITECT or ENGINEER

STREET ADDRESS

STATE LICENSE NO.

TEL. NO.

BUILDING CONTRACTOR Evans Const Co.

STREET ADDRESS 9631 Grossmont Blvd

CITY Grossmont TEL. NO. 465-9700

STATE LICENSE NO.

JOB DESCRIPTION

Legal Description: (Attach Metes & Bounds & Recording Data if Necessary)

LOT 10 BLOCK 4 TRACT Harvey
LOT AREA BLDG. AREA

BUILDING ADDRESS

NEW ☐

ALTER ☐

DEMOLISH ☐

RESIDENTIAL ☐

NUMBER OF STORES

NUMBER OF DWELLING UNITS

VACANT SITE ☐

YES ☐

PRIVATE DISPOSAL ☐

PUBLIC SEWER ☐

STATEMENT OF PROPOSED USE

Police Station

Alteration

I hereby acknowledge that I have read this application, that the information given is correct, and that I am the owner, or the duly authorized agent of the owner. I agree to comply with city and state laws regulating construction, and in doing the work authorized hereby, no action will be implied in violation of the Labor Code of the State of California relating to Workmen's Compensation Insurance.

SIGNATURE OF OWNER or AGENT

ADDRESS 9631 Grossmont Blvd.

DATE 9-23-70

EVIDENCE OF AGENCY NOTED

PLOT PLAN CHECKED & APPROVED

HEALTH DEPT. APPROVAL

Plan File Number

Build ing Permit Number 28483

JOB ADDRESS 8130 Allison Ave.

HEIGHT MAIN BLDG. USE NONE

ACCESS BLDG. USE

OFF STREET PARKING REQ'D. NUMBER GARAGE

LOCATION & DESIGN SETBACK

MAIN BLDG. YARDS FRONT SIDE

REAR ENC. DMTS

ACCESSORY BLDG. LOCATION TO MAIN BLDG.

TO LOT LINES

CONDITIONS REFERENCE

HOLD FINAL ☐

INSPECTION ☐

PLANNING CHECK BY

DATE

Encroachment Yes ☐

Permit Req'd. No ☐

PERMIT NUMBER

STREET YES ☐

UNIMPROVED NO ☐

DISTANCE FROM AL. TO CURB FACE

EXISTING SEWER LATERAL LOCATION

SEWER FEET 4 ☐

6 ☐

STREET ☐

ALLEY ☐

HOLD FINAL ☐

INSPECTION ☐

LATERAL

CONNECTION

TOTAL

ENGINEER DEPT. CHECK BY

DATE

FIRE ZONE

1 2 3

Type of Construction

1 2 3 4 5

SPECIAL INSPECTOR REQ'D. YES ☐

NO ☐

OCCUPANCY GROUP

A B C D E F G H I J

PLAN CHECKED BY MP

PLAN CHECK RECEIPT

BUILDING VALUATION

BUILDING PERMIT FEE

PLAN CHECK FEE

BAL. BUILDING PERMIT FEE DUE

SEWER FEE

AMOUNT DUE

ATTENTION:

THIS PERMIT AUTHORIZES ONLY THE WORK NOTED

INSPECTION DEPARTMENT

CITY OF LA MESA

RECEIPT NO.

No fee

APPLICATION APPROVAL

THIS PERMIT DOES NOT BECOME VALID UNTIL SIGNED BY THE DIRECTOR OF BUILDING INSPECTION, OR HIS DEPUTY, AND FEES ARE PAID, AND RECEIPT IS ACKNOWLEDGED IN SPACE PROVIDED.

By R. Ryan

Date 9-24-70

INSPECTION RECORD

FINAL APPROVALS

TYPE	DATE	INSPECTOR
Gas Test	5-24-79	<i>[Signature]</i>
Heating		
Plumbing		
Refrigeration		
Electrical		
Building		

CORRECTIONS CALLED FOR

Extra
Fees
Only

CITY OF LA MESA PLUMBING PERMIT & INSPECTION RECORD

Location 8181 Allison Ave Permit No. 8506
 Owner City La Mesa Date 9-29-70
 Contractor George D. Admire License No. _____

- ☐ A. Washer
- ☐ Disposers
- ☐ Dishwasher
- ☐ Grosse Traps
- ☐ H. W. Heater
- ☒ 3 Toilets
- ☐ Sinks
- ☐ Bath Tubs
- ☐ Lavatories
- ☐ Laundry Tubs
- ☐ Slop Sinks
- ☐ Shower Drains
- ☐ Floor Drains
- ☐ Dent. Cuspliners
- ☐ Urinals
- ☐ Sewer Traps
- ☐ Vent Pipes
- ☐ Soil Lines
- ☐ Sewer Connection
- ☐ Permit
- ☐ Gas
- ☐ Water Distrib.
- ☐ Sprinkler Valve
- ☐ Water Device

ROUGH INSPECTIONS	DATE	REMARKS	FINAL INSPECTIONS	DATE	REMARKS
Gas			Gas		
Plumbing			Plumbing		
Underground			Sewer Conn.		
Soil			Property Line C.O.		
Water			Ready for Lateral		

REMARKS

Fee \$ No fee

CITY OF LA MESA BUILDING INSPECTION

Building Permit Application

Applicant Fill Inside Heavy Lines

OWNER'S NAME CITY OF LA MESA
 MAIL ADDRESS 8130 ALLISON AVE
 CITY LA MESA TEL NO. 463-6611
 ARCHITECT or ENGINEER JAMES HURLEY A.I.B.C.
 STREET ADDRESS 8334 CENTER DR. 4TH
 STATE LICENSE NO. _____ TEL NO. 463-2567
 BUILDING CONTRACTOR GARY W. CLEMENSA
 STREET ADDRESS 7853 EL CAJON BLVD
 CITY LA MESA TEL NO. 461-0770
 STATE LICENSE NO. 298293

JOB DESCRIPTION

Legal Description: (Attach Maps & Bounds & Recording Data if Necessary)

LOT _____ BLOCK _____ TRACT _____
 LOT AREA _____ BLDG AREA _____

BUILDING ADDRESS 8130 ALLISON AVE
 NEW ☒ ALTER ☐ DEMOLISH ☐
 ADD ☒ REPAIR ☐ MOVE ☐
 RESIDENTIAL ☐ NUMBER OF STORIES 1 NUMBER OF DWELLING UNITS _____
 NON-RESIDENTIAL ☒ PRIVATE DISPOSAL ☐ PUBLIC SEWER ☒
 VACANT SITE ☐ YES ☒ NO

STATEMENT OF PROPOSED USE

PISTOL RANGE in BASEMENT
RESTROOM

I hereby acknowledge that I have read this application; that the information given is correct; and that I am the owner, or the duly authorized agent of the owner. I agree to comply with city and state laws regulating construction; and in doing the work authorized thereby, no person will be employed in violation of the Labor Code of the State of California relating to Workmen's Compensation Insurance.

SIGNATURE OF OWNER or AGENT Gary W. Clemens

ADDRESS 7853 La Mesa

DATE 3-20-74

EVIDENCE OF AGENCY NOTED _____
 CITY PLAN CHECKED & APPROVED _____
 HEALTH DEPT. APPROVAL _____

Plan File Number _____ Building Permit Number 34473

JOB ADDRESS 8130 ALLISON

HEIGHT: MAIN BLDG. _____ USE ZONE C-2
 ACCESS BLDG. _____ USE _____

OFF STREET PARKING: REQ'D. NUMBER _____ GARAGE _____
 LOCATION & DESIGN _____ SETBACK _____

MAIN BLDG. YARDS: FRONT _____ SIDE _____
 REAR _____ ENCLOSURE _____

ACCESSORY BLDG. LOCATION: TO MAIN BLDG. _____
 TO LOT LINE _____

CONDITIONS: REFERENCE _____

HOLD FINAL ☐ YES ☒ NO
 INSPECTION ☒ YES ☐ NO
 PLANNING CHECK BY [Signature] DATE 2/11/74
 Encroachment Yes ☐ No ☒ PERMIT NUMBER _____ STREET IMPROVED NO ☐ YES ☒

DISTANCE FROM P.L. TO CURB FACE _____

EXISTING SEWER LATERAL LOCATION _____

SEWER FEE ☐ STREET ☐ ALLEY ☐

HOLD FINAL ☐ YES ☒ NO
 INSPECTION ☒ YES ☐ NO

ENGINEER DEPT. CHECK BY _____ DATE _____

FIRE DONE 1 2 3 _____ Type of Construction I II III IV V

SPECIAL INSPECTION REQ'D. YES ☐ NO ☒ OCCUPANCY GROUP A B C D E F G H I J

PLAN CHECKED BY [Signature] DATE 3-21-74 PLAN CHECK RECEIPT NO. _____

BUILDING VALUATION 5,000.00

BUILDING PERMIT FEE _____

PLAN CHECK FEE _____

AMOUNT DUE _____

RECEIPT NO. _____

ATTENTION: _____

THIS PERMIT AUTHORIZES ONLY THE WORK NOTED _____

INSPECTION DEPARTMENT _____

CITY OF LA MESA _____

RECEIPT NO. _____

DATE 3-21-74

OTHER PERMITS ISSUED FOR THIS JOB

INSPECTION RECORD

FINAL APPROVALS

TYPE	DATE	INSPECTOR
Gas Test		
Heating		
Plumbing		
Refrigeration		
Electrical		
Building		

CORRECTIONS CALLED FOR

[illegible]

CITY OF LA MESA

APPLICATION FOR HEATING, AIR CONDITIONING,
VENTILATION AND REFRIGERATION PERMIT
BUILDING DEPARTMENT PHONE 463-6611 EXT. 51

3783

OWNER		APPLICANT FILL INSIDE HEAVY LINES		PERMIT NO. 34451																																																																																																													
JOB ADDRESS 8181 Allison Avenue																																																																																																																	
NAME FOR NAME OF BUSINESS City of La Mesa																																																																																																																	
MAILING ADDRESS (NUMBER) (STREET) 8130 Allison Avenue																																																																																																																	
(CITY) (ZIP) (TELEPHONE NUMBER) La Mesa 463-6611																																																																																																																	
NAME Univ. Mech. & Eng. Contr.																																																																																																																	
ADDRESS (NUMBER) (STREET) 4464 Alvarado Canyon Rd.																																																																																																																	
(CITY) (ZIP) (TELEPHONE NUMBER) San Diego 283-3161																																																																																																																	
CLASSIFICATION LICENSE NO. CITY BUSINESS LICENSE C-20 68552 1548																																																																																																																	
<input checked="" type="checkbox"/> NEW <input type="checkbox"/> EXISTING																																																																																																																	
PRESENT OCCUPANCY La Mesa Police Pk Pistol Range																																																																																																																	
PROPOSED OCCUPANCY																																																																																																																	
OTHERS IN BUILDING																																																																																																																	
ARCHITECT OR ENGINEER LICENSE NO.																																																																																																																	
ADDRESS (ZIP) PHONE																																																																																																																	
DESCRIPTION <input type="checkbox"/> NEW <input type="checkbox"/> ALTER <input type="checkbox"/> REPLACE <input type="checkbox"/> REPAIR <input type="checkbox"/> ADD																																																																																																																	
<input type="checkbox"/> AIR-CONDITIONING <input type="checkbox"/> HEATING																																																																																																																	
<input type="checkbox"/> GREASE HOOD <input type="checkbox"/> VENTILATION																																																																																																																	
<input type="checkbox"/> EXHAUST <input type="checkbox"/> REFRIGERATION																																																																																																																	
TYPE OF REFRIGERATION SYSTEM <input type="checkbox"/> DIRECT <input type="checkbox"/> OTHER REFRIG/CLASS LBS																																																																																																																	
CONDENSER <input type="checkbox"/> AIR COOLED <input type="checkbox"/> WATER COOLED																																																																																																																	
WATER DISPOSAL <input type="checkbox"/> EXISTING RECEPTOR																																																																																																																	
<input type="checkbox"/> NEW RECEPTOR <input type="checkbox"/> NONE REQUIRED																																																																																																																	
REMARKS:																																																																																																																	
VALUATION OF JOB:																																																																																																																	
I hereby acknowledge that I have read this application; that the information given is correct; and that I am the owner, or the duly authorized agent of the owner. I agree to comply with city and state laws regulating construction; and in doing the work authorized thereby, no person will be employed in violation of the Labor Code of the State of California relating to Workmen's Compensation Insurance.																																																																																																																	
SIGNATURE (OWNER OR AGENT) DATE Frank Pausen 3-26-74																																																																																																																	
ADDRESS 4464 Alvarado Canyon Rd., San Diego																																																																																																																	
		PERMIT FEES																																																																																																															
		<table border="1"> <thead> <tr> <th>NO.</th> <th>ITEM</th> <th>INSTALLATION AND/OR RELOCATION</th> <th>EACH</th> <th>TOTAL</th> </tr> </thead> <tbody> <tr> <td>---</td> <td colspan="2">For the issuance of this permit.</td> <td>---</td> <td>\$ 3.00</td> </tr> <tr> <td></td> <td colspan="2">For the installation or relocation of each forced-air or gravity type furnace or burner, including ducts and vents attached to such appliances, up to and including 100,000 B.T.U.'s. Over 100,000 B.T.U.'s.</td> <td>\$ 4.00 \$ 5.00</td> <td></td> </tr> <tr> <td></td> <td colspan="2">For the installation or relocation of each floor furnace, including vent.</td> <td>\$ 4.00</td> <td></td> </tr> <tr> <td></td> <td colspan="2">For the installation or relocation of each suspended heater, increased wall heater or floor mounted unit heater.</td> <td>\$ 4.00</td> <td></td> </tr> <tr> <td></td> <td colspan="2">For the installation, relocation or replacement of each appliance vent installed and not included in an application.</td> <td>\$ 2.00</td> <td></td> </tr> <tr> <td></td> <td colspan="2">For the repair of, alteration of, or addition to each heating appliance, refrigeration unit, comfort cooling unit, absorption unit, or evaporative cooling system, including installation of controls regulated by this Code.</td> <td>\$ 4.00</td> <td></td> </tr> <tr> <td></td> <td colspan="2">For the installation or relocation of each boiler or compressor, to and including three horsepower, or each absorption system to and including 100,000 B.T.U.'s.</td> <td>\$ 6.00 \$ 7.50 \$ 10.00 \$ 15.00 \$ 25.00</td> <td></td> </tr> <tr> <td></td> <td colspan="2">For each air handling unit to and including 10,000 cubic feet per minute, including ducts attached thereto.</td> <td>\$ 2.00</td> <td></td> </tr> <tr> <td></td> <td colspan="2">For each air handling unit over 10,000 cubic feet per minute.</td> <td>\$ 5.00</td> <td></td> </tr> <tr> <td></td> <td colspan="2">For each evaporative cooler other than centrifugal type.</td> <td>\$ 3.00</td> <td></td> </tr> <tr> <td></td> <td colspan="2">For each ventilation fan connected to a single duct.</td> <td>\$ 2.00</td> <td></td> </tr> <tr> <td></td> <td colspan="2">For each ventilation system which is not a portion of any heating or air conditioning system authorized by a permit.</td> <td>\$ 3.00</td> <td></td> </tr> <tr> <td></td> <td colspan="2">For the installation of each hood which is served by mechanical exhaust, including the ducts for each hood.</td> <td>\$ 3.00</td> <td></td> </tr> <tr> <td>3</td> <td colspan="2">For the installation or relocation of each domestic type incinerator.</td> <td>\$ 5.00</td> <td></td> </tr> <tr> <td></td> <td colspan="2">For the installation or relocation of each commercial or industrial type incinerator.</td> <td>\$ 20.00</td> <td></td> </tr> <tr> <td></td> <td colspan="2">For each appliance or piece of equipment regulated by this Code but not classified in other appliance categories, or for which no other fee is listed in this code.</td> <td>\$ 3.00</td> <td></td> </tr> <tr> <td colspan="2"></td> <td colspan="3">TOTAL FEE N/C</td> </tr> <tr> <td colspan="2"></td> <td colspan="4">THIS PERMIT BECOMES NULL AND VOID IF WORK OR CONSTRUCTION AUTHORIZED IS NOT COMMENCED WITHIN 60 DAYS, OR IF CONSTRUCTION OR WORK IS SUSPENDED OR ABANDONED FOR A PERIOD OF 120 DAYS AT ANY TIME AFTER WORK IS COMMENCED.</td> </tr> <tr> <td colspan="2"></td> <td colspan="4">APPROVAL E. M. P. Pausen</td> </tr> <tr> <td colspan="2"></td> <td colspan="4">DATE 3-27-74</td> </tr> </tbody> </table>				NO.	ITEM	INSTALLATION AND/OR RELOCATION	EACH	TOTAL	---	For the issuance of this permit.		---	\$ 3.00		For the installation or relocation of each forced-air or gravity type furnace or burner, including ducts and vents attached to such appliances, up to and including 100,000 B.T.U.'s. Over 100,000 B.T.U.'s.		\$ 4.00 \$ 5.00			For the installation or relocation of each floor furnace, including vent.		\$ 4.00			For the installation or relocation of each suspended heater, increased wall heater or floor mounted unit heater.		\$ 4.00			For the installation, relocation or replacement of each appliance vent installed and not included in an application.		\$ 2.00			For the repair of, alteration of, or addition to each heating appliance, refrigeration unit, comfort cooling unit, absorption unit, or evaporative cooling system, including installation of controls regulated by this Code.		\$ 4.00			For the installation or relocation of each boiler or compressor, to and including three horsepower, or each absorption system to and including 100,000 B.T.U.'s.		\$ 6.00 \$ 7.50 \$ 10.00 \$ 15.00 \$ 25.00			For each air handling unit to and including 10,000 cubic feet per minute, including ducts attached thereto.		\$ 2.00			For each air handling unit over 10,000 cubic feet per minute.		\$ 5.00			For each evaporative cooler other than centrifugal type.		\$ 3.00			For each ventilation fan connected to a single duct.		\$ 2.00			For each ventilation system which is not a portion of any heating or air conditioning system authorized by a permit.		\$ 3.00			For the installation of each hood which is served by mechanical exhaust, including the ducts for each hood.		\$ 3.00		3	For the installation or relocation of each domestic type incinerator.		\$ 5.00			For the installation or relocation of each commercial or industrial type incinerator.		\$ 20.00			For each appliance or piece of equipment regulated by this Code but not classified in other appliance categories, or for which no other fee is listed in this code.		\$ 3.00				TOTAL FEE N/C					THIS PERMIT BECOMES NULL AND VOID IF WORK OR CONSTRUCTION AUTHORIZED IS NOT COMMENCED WITHIN 60 DAYS, OR IF CONSTRUCTION OR WORK IS SUSPENDED OR ABANDONED FOR A PERIOD OF 120 DAYS AT ANY TIME AFTER WORK IS COMMENCED.						APPROVAL E. M. P. Pausen						DATE 3-27-74			
NO.	ITEM	INSTALLATION AND/OR RELOCATION	EACH	TOTAL																																																																																																													
---	For the issuance of this permit.		---	\$ 3.00																																																																																																													
	For the installation or relocation of each forced-air or gravity type furnace or burner, including ducts and vents attached to such appliances, up to and including 100,000 B.T.U.'s. Over 100,000 B.T.U.'s.		\$ 4.00 \$ 5.00																																																																																																														
	For the installation or relocation of each floor furnace, including vent.		\$ 4.00																																																																																																														
	For the installation or relocation of each suspended heater, increased wall heater or floor mounted unit heater.		\$ 4.00																																																																																																														
	For the installation, relocation or replacement of each appliance vent installed and not included in an application.		\$ 2.00																																																																																																														
	For the repair of, alteration of, or addition to each heating appliance, refrigeration unit, comfort cooling unit, absorption unit, or evaporative cooling system, including installation of controls regulated by this Code.		\$ 4.00																																																																																																														
	For the installation or relocation of each boiler or compressor, to and including three horsepower, or each absorption system to and including 100,000 B.T.U.'s.		\$ 6.00 \$ 7.50 \$ 10.00 \$ 15.00 \$ 25.00																																																																																																														
	For each air handling unit to and including 10,000 cubic feet per minute, including ducts attached thereto.		\$ 2.00																																																																																																														
	For each air handling unit over 10,000 cubic feet per minute.		\$ 5.00																																																																																																														
	For each evaporative cooler other than centrifugal type.		\$ 3.00																																																																																																														
	For each ventilation fan connected to a single duct.		\$ 2.00																																																																																																														
	For each ventilation system which is not a portion of any heating or air conditioning system authorized by a permit.		\$ 3.00																																																																																																														
	For the installation of each hood which is served by mechanical exhaust, including the ducts for each hood.		\$ 3.00																																																																																																														
3	For the installation or relocation of each domestic type incinerator.		\$ 5.00																																																																																																														
	For the installation or relocation of each commercial or industrial type incinerator.		\$ 20.00																																																																																																														
	For each appliance or piece of equipment regulated by this Code but not classified in other appliance categories, or for which no other fee is listed in this code.		\$ 3.00																																																																																																														
		TOTAL FEE N/C																																																																																																															
		THIS PERMIT BECOMES NULL AND VOID IF WORK OR CONSTRUCTION AUTHORIZED IS NOT COMMENCED WITHIN 60 DAYS, OR IF CONSTRUCTION OR WORK IS SUSPENDED OR ABANDONED FOR A PERIOD OF 120 DAYS AT ANY TIME AFTER WORK IS COMMENCED.																																																																																																															
		APPROVAL E. M. P. Pausen																																																																																																															
		DATE 3-27-74																																																																																																															

JOB ADDRESS

PERMIT NO.

INSPECTION RECORD			DATE	INSP'R.
TYPE INSPECTION				
ROUGH WORK	HEATING _____ AIR COND. _____ DUAL _____			
	FORCED AIR FURNACES-DUCTS/PLENUMS			
	GRAVITY FURNACES: WALL _____ FLOOR _____			
	RADIANT HEATERS			
	UNIT HEATERS			
	DUCT FURNACES			
	CHILLER/HYDRONIC SYSTEMS-PIPING			
	CHIMNEYS/VENTS			
	FIRE DAMPERS/SMOKE DETECTORS			
	CONDENSATE PIPING			
ROUGH WORK	VENTILATION SYSTEMS			
	SUPPLY			
	EXHAUST			
	EVAPORATOR COOLER			
	GREASE HOODS			
ROUGH WORK	REFRIGERATION SYSTEMS			
	PIPING			
	CONDENSATE DRAINS			
COMMERCIAL COOKING EQUIPMENT				
Describe: _____				
OTHER EQUIPMENT				
Describe: _____				
FINAL APPROVAL				

[illegible]

JOB

ADDRESS

OWNER

FIELD INSPECTION RECORD

BUILDING	INSPECTOR	DATE	POOLS	INSPECTOR	DATE	ELECTRICAL	INSPECTOR	DATE
SETBACKS			POOL BONDING			CONST SERVICE		
FOUNDATION			POOL STEEL			CONST CLEARANCE		
			POOL ROUGH ELEC			TESTING CLEARANCE		
GRDUT			POOL FINAL			UNDERGRD. ELEC		
MASONRY			PLUMBING					
			UNDERGRD. PLBG					
			HOUSE SEWER					
			SEWER CONNECTION					
			UNDERGRD. WATER					
FRAME	JH	12-5-88	WATER SERVICE	JH	12-15-88	ROUGH ELEC	JH	12-15-88
INSULATION			ROUGH PLBG			GROUND PROVIDED		12-15-88
LATH	JH	12-15-88	GAS (HOUSE)			FIRE DETECTOR N.R.		
DRIVEWAY			GAS (YARD)					
FINAL GRADING			SHOWER	JH	12-15-88	G.F.I. INSTALLED N.R.		
LANDSCAPING			FINAL PLUMBING	JH	12-15-88	FINAL ELECTRICAL	JH	12-15-88
FINAL BUILDING	JH	12-15-88						

MECHANICAL	INSPECTOR	DATE	INSPECTOR'S REMARKS
HEATING A/C VENT			* Removed bearing wall, replaced with 10" x 10" for bearing wall support. - 12-15-88 JH
FURNACES GRAVITY F.A.			
UNIT HEATERS			
DUCTS			
CHIMNEYS/VENTS			
CONDENSATE PIPING			
EXHAUST DAMPERS			
SMOKE DETECTORS			
EVAPORATIVE COOLERS			
VENTILATION FANS JH	JH	12-15-88	
CHILLERS/BOILERS			
COMMERCIAL EQUIPT			
GREASE HOODS			
OTHER			
FINAL MECHANICAL	JH	12-15-88	

ADDRESS _____

OWNER _____

FIELD INSPECTION RECORD

	INSPECTOR	DATE	POOLS	INSPECTOR	DATE	ELECTRICAL	INSPECTOR	DATE
BUILDING			POOL BONDING			CONST SERVICE		
STAIRS			POOL STEEL			CONST CLEARANCE		
FOUNDATION			POOL ROUGH ELEC			TESTING CLEARANCE		
			POOL FINAL			UNDERGRD ELEC		
CROUT			PLUMBING					
MASONRY			UNDERGRD PLBG					
			HOUSE SEWER					
			SEWER CONNECTION					
			UNDERGRD WATER					
			WATER SERVICE					
			ROUGH PLBG			ROUGH ELEC		
			GAS (HOUSE)			GROUND PROVIDED		
			GAS (YARD)			FIRE DETECTOR		
			TUB & SHOWER					
DRIVEWAY						G.F.I. INSTALLED		
FINAL GRADING						FINAL ELECTRICAL		
LANDSCAPING								
FINAL BUILDING								

MECHANICAL	INSPECTOR	DATE	INSPECTOR'S REMARKS
HEATING A/C VENT			<p><i>No inspection required tanks already installed</i></p> <p><i>Bill 3-23-85</i></p>
RADIATORS GRAVITY P.A.			
RADIATOR PUMP			
DUCTS			
CONDENSATE PUMP			
EYE DAMPERS			
SMOKE DETECTORS			
EVAPORATIVE COOLERS			
VENTILATION FANS			
CHILLER/BOILERS			
COMMERCIAL EQUIPT			
GREASE HOODS			
OTHER			
FINAL MECHANICAL			

49804

JOB ADDRESS: 8181 Albers

OWNER: City of the Moon

FIELD INSPECTION RECORD

BUILDING	INSPECTOR	DATE	POOLS	INSPECTOR	DATE	ELECTRICAL	INSPECTOR	DATE
SETBACKS			POOL BONDING			CONST. SERVICE		
FOUNDATION	Bill Jones	12-17-85	POOL STEEL			CONST. CLEARANCE		
STEEL REINFORCEMENT	Bill Jones	12-17-85	POOL ROUGH ELEC			TESTING CLEARANCE		
CONCRETE			POOL FINAL			UNDERGRD. ELEC		
MASONRY			PLUMBING					
PIERS (2)	Bill Jones	12-17-85	UNDERGRD. PLBG.	Bill Jones	12-17-85			
ROOF MEMBERS	Bill Jones	1-10-86	HOUSE SEWER					
DRUMS	Bill Jones	1-10-86	SEWER CONNECTION					
INSULATION	Bill Jones	1-10-86	UNDERGRD. WATER					
LATH	Bill Jones	1-10-86	WATER SERVICE	Bill Jones	1-10-86	ROUGH ELEC	Bill Jones	1-10-86
DRIVEWAY			ROUGH PLBG.			GROUND PROVIDED		
FINAL GRADING			GAS (HOUSE)			FIRE DETECTOR		
LANDSCAPING			GAS (YARD)					
FINAL BUILDING	Bill Jones	3-27-86	TUB & SHOWER			G.F.I. INSTALLED	Bill Jones	3-27-86
			FINAL PLUMBING	Bill Jones	3-27-86	FINAL ELECTRICAL	Bill Jones	3-27-86
MECHANICAL								
HEATING	A/C	VENT.	INSPECTOR	DATE	INSPECTOR'S REMARKS			
FURNACES: GRAVITY		S.A.			Final - P.D. THIS ACCEPTED COMPLETED			
UNIT HEATERS					Bill Jones 3-27-86			
DUCTS								
CHIMNEYS/VENTS								
CONDENSATE PIPING								
CHIEF DAMPERS								
SMOKE DETECTORS								
EVAPORATIVE COOLERS								
VENTILATION FANS								
CHILLERS/BOILERS								
COMMERCIAL EQUIP'T								
GREASE HOODS								
OTHER								
FINAL MECHANICAL								

This Application Shall Be Filled Out by the Applicant.
Draw Lines Through All Items Below that Do Not Apply to Your Application.
Mark "X" in All Squares that Do Apply.

DATE 12-7-56 1956

5321
PERMIT NUMBER

APPLICATION FOR A BUILDING OR STRUCTURE PERMIT

Is hereby made to the Building Inspector of the City of LA, in accordance with the description and for the purpose hereinafter set forth.

Vol. _____ Page _____

HOUSE NO.	STREET	LOT NO.	BLOCK NO.	SUBDIVISION
5200	ALLEN AVE.	1		Mondax
PROPERTY OWNER		NAME		
C. Ward Howard		2518		
CONTRACTOR		ADDRESS		
ARCHITECT				
DESCRIPTION OF WORK				
Foundation for Bldg - 2500				
From Lot 9, Blk 2 - Waverley Tract				
Sewer Conn - 2500				
TYPE OF STRUCTURE				
FIREPROOF		HEAVY TIMBER		
SEMI-FIREPROOF		METAL FRAME		
WOOD STUD FRAME		BOARD FRAME		
FRAME BUILDING SPECIFICATIONS				
FOUNDATION		EXTENSION		PIERS
WATERAL				
THICKNESS				
HT. ABOVE GRADE				
DEPTH IN GROUND				
SUPERSTRUCTURE		SIZE	D. L.	SPAN
JOISTERS		254		
GIRDERS		254		
FLOOR JOIST		254	10"	
FLOOR JOIST		254	10"	
FLOOR JOIST		254	10"	
CEILING JOIST		254	10"	
CEILING JOIST		254	10"	
ROOF COVERING				
WOOD SHINGLES		254	20"	
COMP. SHINGLES		254	20"	
TILE		254	10"	6 FT. CEILING MIN.
COMPOSITION		254	10"	6 FT. CEILING MIN.
IRON		254	10"	6 FT. CEILING MIN.

MAIN BUILDING	USE	LOT			WIDTH OF YARD			BUILDING				AREA SQ. FT.	COEF FOR SQ. FT.	TOTAL COST	FEE
		FRONTAGE	DEPTH	FRONT	SIDE	BACK	HEIGHT	STORIES	ROOMS	FAMILIES					
DETACHED BUILDING	Foundation													3000	2.50
ATTACHED BUILDING															
SEMI-DETACHED BUILDING															
ADDITION															
OTHER STRUCTURES															

I have carefully examined and read the above application and know the same is true and correct, and that all provisions of the ordinances and laws governing building's construction will be complied with, whether herein specified or not.

SIGN HERE C. Ward Howard
OWNER OR AUTHORIZED AGENT

NATURE OF JOB	FIRE DISTRICT	ZONE			USE APPROVED:	SET-BACK	CERTIFICATE OF OCCUPANCY ISSUED
		R-1	C-1	C-2			
NEW	<input checked="" type="checkbox"/> YES <input type="checkbox"/> NO				<input type="checkbox"/> FULL COMPLIANCE	<input type="checkbox"/> YES <input checked="" type="checkbox"/> NO	
ADDITION					<input type="checkbox"/> VARIANCE by Council OK		
ALTER	If in Fire Zone Give Date of Council Approval					If Yes, Ordinance No.	
MOVING						Distance back _____ feet.	
DEM.							

SHOW PLOT PLAN ON OTHER SIDE

CITY OF LA MESA

Permit
No. 5390

Location

2200 Allison St.

Owner

Ward Howard

Date

Dec 12/56

Contracting Plumber

L. M. B. Co.

License No.

224

Plumber

Chuck Turner

Extra Fixture Permit

Date

Plumber

Re-Insp.

Rough Insp.

Remarks

Moved to City of La Mesa
for connection
1-23-57

Sewer Connection 1-23-57

All work, materials and construction to be in accordance with the Plumbing Ordinance and Regulations of the City of La Mesa, California, now in force, or any Plumbing Ordinance or such Rules and Regulations as may be hereafter enacted.

TO THE CITY HEALTH DEPARTMENT:

The following Plan and Abstract of Specifications of Plumbing and Drainage to be installed are for your approval:

Class of Building

One Store

Number of Stories

One

Number of Fixtures

Dates of Inspection Requested

DRAW DIAGRAM ON OTHER SIDE

A. Washer

Disposers

Dishwashers

Grease Traps

H. W. Heater

Toilets

Sinks

Bath Tubs

Lavatories

Laundry Tubs

Slop Sinks

Refrigerators

Soda Fountain

Shower Drains

Deck Drains

Floor Drains

Dent. Cuspidors

Ind. Connections

Urinals

Sealed Pumps

Sewer Traps

Fountains

Soil Lines

Cesspools

Septic Tanks

Sewer Connection

Permit

Street Cut

Gas

Fee \$

Extra
F. & S.
Only

2.00

2.00

4.00

This Application Shall Be Filled Out by the Applicant.
Draw Lines Through All Items Below that Do Not Apply to Your Application.
Mark "X" in All Squares that Do Apply.

8684
PERMIT NUMBER

APPLICATION FOR A BUILDING OR STRUCTURE PERMIT

Is hereby made to the Building Inspector of the City of La Mesa in accordance with the description and for the purpose hereinafter set forth.

HOUSE NO. P219-1333	STREET Hudson Ave.	LOT NO. C	BLOCK NO. 12-12 1245	SUBDIVISION L. M. 20th Ave
NAME D. E. Park		ADDRESS Walter Kasitz		
PROPERTY OWNER				
CONTRACTOR				
ARCHITECT				

USE	LOT		WIDTH OF YARD			BUILDING				AREA SQ. FT.	COST EST. \$	TOTAL COST EST. \$	FEE
	FRONTAGE	DEPTH	FRONT	SIDE	BACK	HEIGHT	COVERS	ROOF	PARKING				
MAIN BUILDING													
DETACHED BUILDING													
ACCESSORY BUILDING													
ADDITION													
OTHER STRUCTURES													

PERMITS ISSUED

KIND	PERMIT NO.	DATE	CONTRACTOR	FEE	DATE OF FINAL INSPECTION
BUILDING	1684	12-11-45	Walter Kasitz	12.00	
PLUMBING	1689	12-11-45	Walter Kasitz	2.00	
ELECTRIC WIRING	1689	12-11-45	Walter Kasitz	1.00	
ELECTRIC PICTURES	1689	12-11-45	Walter Kasitz	1.00	
SEWER CONNECTION					
SEWING TANK					
WELL					
CHIMNEY					
CURB					

STRUCTURE	SIZE	C. C.
WINDERS	12.4	
W. JENY	42.8	
FLOOR JOIST	22.6	10"
FLOOR JOIST	15.8	14"
FLOOR JOIST		16"
CEILING JOIST	22.4	10"
CEILING JOIST	22.6	10"
CEILING JOIST		14"
ROOF RAFTERS	22.4	10"
ROOF RAFTERS		14"
STUDS	22.4	10"
STUDS	22.6	14"
STUDS		14"

I have carefully examined and read the above application and know the same is true and correct, and that all provisions of the ordinances and laws governing building's construction will be complied with, whether herein specified or not.

SIGN HERE *Walter Kasitz*
OWNER OR AUTHORIZED AGENT

NATURE OF JOB	FIRE DISTRICT YES <input checked="" type="checkbox"/> NO <input type="checkbox"/> If in Fire Zone Give Date of Council Approval	ZONE		USE APPROVED: <input checked="" type="checkbox"/> FULL COMPLIANCE <input type="checkbox"/> VARIANCE by Council OK	SET-BACK Is Special Set-back Applicable <input type="checkbox"/> YES <input checked="" type="checkbox"/> NO If Yes, Ordinance No. _____ Distance back _____ feet.	CERTIFICATE OF OCCUPANCY ISSUED <i>4-1-1946</i>
		R1 R1A R2	R2A R4 C M			
NEW <input checked="" type="checkbox"/>						
ADDITION						
REPAIRS						
MOVING						
UPON						

SHOW PLOT PLAN ON OTHER SIDE



**CITY OF
LA MESA**
JEWEL of the HILLS

**Community Development Department
Building Division**

8130 Allison Avenue
La Mesa, CA 91941
(619) 667-1176

FINAL

JUL 30 2012

CITY OF LA MESA

COMBO BUILDING PERMIT

PERMIT #: B12-038
Status: ISSUED
Issued: 02/13/2012

Address: 8181 ALLISON AV

Location:

Parcel:

Subdivision:

Lot/Block:

APPLICANT: ANTON'S SERVICE INC GEN. ENG CONTRACTOR
P O BOX 455 LAKESIDE, CA 92040
CONTRACTOR: ANTON'S SERVICE INC GEN. ENG CONTRACTOR
P O BOX 455 LAKESIDE, CA 92040
OWNER: CITY OF LA MESA, DIRK EPPERSON

Phone: (619) 579-9000

Phone: (619) 579-9000

Contractor #: 861069

Phone: 152

Permit Type: CDMO

Description of Work: POLICE STATION DEMOLITION 18,000 S.F.

Bldg Sq Ft: 18000

Occ Group: B

Type Const: VN

Valuation: \$0.00

Zoning:

Setbacks Front:

Garage:

File Reference:

Comments:

Side:

Rear:

Parking Required: 0

Use:

Total Units on Prop: 0

Provided: 0

FEE SUMMARY

Total Permit Fee	\$1,000.30
Total Payments	\$1,000.30
Balance Due	\$0.00

Expiration: Every permit issued by the Building Official under the provisions of this Code shall expire by limitation and become null and void if the building or work authorized by such permit is not commenced within one calender year from the date of such permit, or if the building or work authorized by such permit is stopped at any time after the work is commenced for a period of 6 calender months, or if the building or work authorized by such permit exceeds 3 calender years from the issuance date of the permit - L.M.M.C. Sec. 14.11.050.

CONSTRUCTION PERMIT APPLICATION

The Declarations below are mandated by the State of California under Section 19825 of the Health and Safety Code.

1. IDENTIFY BUILDING PROJECT

Property Address: 8181 Allison Ave

This permit is to be issued in the name of the ☒ Licensed Contractor or the ☐ Property Owner as the permit holder of record who will be responsible and liable for the construction.

Property Owner Name City of La Brea

Mailing Address _____

City _____ State _____ Zip _____ Tel (____) _____

Licensed Design Professional (Architect or Engineer) in charge of the project:

Name _____ License No. _____

Mailing Address _____

City _____ State _____ Zip _____ Tel (____) _____

2. IDENTIFY WHO WILL PERFORM WORK (Complete either 2a or 2b)

2a - CALIFORNIA LICENSED CONTRACTOR'S DECLARATION

I hereby affirm under penalty of perjury that I am licensed under provisions of Chapter 9 (commencing with Section 7000) of Division 3 of the Business and Professions Code, and my license is in full force and effect.

Name Antonio Garcia License Class/No 8/6/064

Mailing Address PO Box 455

City La Brea State CA Zip 92312 Tel (661) 579-9040

Contractor Signature [Signature]

2b - OWNER-BUILDER'S DECLARATION

I hereby affirm under penalty of perjury that I am exempt from the Contractors' State License Law for the reason(s) indicated below by the checkmark(s) I have placed next to the applicable item(s) (Section 7031.5, Business and Professions Code: Any city or county that requires a permit to construct, alter, improve, demolish, or repair any structure, prior to its issuance, also requires the applicant for the permit to file a signed statement that he or she is licensed pursuant to the provisions of the Contractors' State License Law (Chapter 9 (commencing with Section 7000) of Division 3 of the Business and Professions Code) or that he or she is exempt from licensure and the basis for the alleged exemption. Any violation of Section 7031.5 by any applicant for a permit subjects the applicant to a civil penalty of not more than five hundred dollars (\$500).):

☐ I, as owner of the property, or my employees with wages as their sole compensation, will do ☐ all of or ☐ portions of the work, and the structure is not intended or offered for sale (Section 7044, Business and Professions Code: The Contractors' State License Law does not apply to an owner of property who, through employees' or personal effort, builds or improves the property, provided that the improvements are not intended or offered for sale. If, however, the building or improvement is sold within one year of completion, the Owner-Builder will have the burden of proving that it was not built or improved for the purpose of sale.)

☐ I, as owner of the property, am exclusively contracting with licensed Contractors to construct the project (Section 7044, Business and Professions Code: The Contractors' State License Law does not apply to an owner of property who builds or improves thereon, and who contracts for the projects with a licensed Contractor pursuant to the Contractors' State License Law).

☐ I am exempt from licensure under the Contractors' State License Law for the following reason: _____

By my signature below I acknowledge that, in which I must have resided for at least one improvement covered by this permit, I can have built as an owner-builder if it has not been licensed contractors. I understand that a copy 7044 of the Business and Professions Code this application is submitted or at <http://www.leginfo.ca.gov/calaw.html>.

Signature _____ Date _____

☐ Property Owner* or ☐ Authorized Agent**

3. IDENTIFY WORKERS' COMPENSATION COVERAGE AND LENDING AGENCY

WARNING: FAILURE TO SECURE WORKERS' COMPENSATION COVERAGE IS UNLAWFUL, AND SHALL SUBJECT AN EMPLOYER TO CRIMINAL PENALTIES AND CIVIL FINES UP TO ONE HUNDRED THOUSAND DOLLARS (\$100,000), IN ADDITION TO THE COST OF COMPENSATION, DAMAGES AS PROVIDED FOR IN SECTION 3706 OF THE LABOR CODE, INTEREST, AND ATTORNEY'S FEES.

WORKERS' COMPENSATION DECLARATION

I hereby affirm under penalty of perjury one of the following declarations:

☒ I have and will maintain a certificate of consent to self-insure for workers' compensation, issued by the Director of Industrial Relations as provided for by Section 3700 of the Labor Code, for the performance of the work for which this permit is issued. Policy No. _____

☐ I have and will maintain workers' compensation insurance, as required by Section 3700 of the Labor Code, for the performance of the work for which this permit is issued. My workers' compensation insurance carrier and policy number are:

Carrier State Fund Policy No 497-0500948

Expiration Date 12-31-2013

Agent Name _____ Tel (____) _____

☐ I certify that, in the performance of the work for which this permit is issued, I shall not employ any person in any manner so as to become subject to the workers' compensation laws of California, and agree that, if I should become subject to the workers' compensation provisions of Section 3700 of the Labor Code, I shall forthwith comply with those provisions.

DECLARATION REGARDING CONSTRUCTION LENDING AGENCY

I hereby affirm under penalty of perjury that there is a construction lending agency for the performance of the work for which this permit is issued (Section 3097, Civil Code).

Lender's Name _____

Address _____

4. DECLARATION BY CONSTRUCTION PERMIT APPLICANT

By my signature below, I certify to each of the following:

I am a ☒ California licensed contractor or the ☐ property owner* or ☐ authorized to act on the property owner's behalf**. I have read this construction permit application and the information I have provided is correct. I agree to comply with all applicable city and county ordinances and state laws relating to building construction. I authorize representatives of this City to enter the above-identified property for inspection purposes.

California Licensed Contractor, Property Owner* or Authorized Agent**:

Signature [Signature] Date 2-13-2012

* requires separate verification form ** requires separate authorization form

City of La Mesa Building Department
BLDG

Address: 8181 ALLISON AV LMSA
Location:
Parcel #:

Permit #: B12-038
Issued: 02/13/2012
Status: **ISSUED**

Description: POLICE STATION DEMOLITION 18,000 S.F.

Item: 01000 PROGRESS INSPECTION

03/12/2012 By: TEM Action: AP Comments:

WALK-ROUND W/ DIRK E 3/12/12

03/21/2012 By: DE Action: PA Comments: PER

DIRK BMP CHECKED AND VERIFIED ON MONDAY 3/19/12

03/21/2012 By: DE Action: PA Comments: ROOF

AND ALL WALL DOWN

Item: 01120 PLMG-WTR SUPPLY (UG)

Item: 01130 PLMG-BLDG SEWER (UG)

Item: 01230 PLMG-LP GAS PIPING

Item: 03230 ELEC-SERVICE PANEL

Item: 03500 ELEC-FINAL APPROVAL

Item: 04370 BLDG-FENCE/GATE(S)

Item: 04495 HAZ MAT:ACPD DEH

02/13/2012 By: AS Action: AP Comments:

EXEMPT RCVD

Item: 04430 PLANNING FINAL APPROVAL

Item: 04455 FIRE FINAL APPROVAL

Item: 04440 ENGINEERING FINAL APPROVAL

Item: 04500 BLDG-FINAL APPROVAL

07/18/2012 By: AS Action: CN Comments: no
inspection log by engineering

07/18/2012 By: AS Action: CN Comments: C&D
does not have completed refund application or
certification for Miller Auto recycling.

07/30/2012 By: AS Action: AP Comments: C&D
cert recvd.

Item: 05100 FINAL ACTIVITY

07/30/2012 By: AS Action: CN Comments: need
inspection entered

Miscellaneous Inspection Check List for Building Permits

Address: 8180 ALLISON AV

Permit # B12-038

✓ N/A

POOLS AND SPAS

PRESITE

- ☐ ☐ Power lines nec 680.8
- ☐ ☐ Slopes see plans
- ☐ ☐ Foundation clearance 45" ubc 806.5.3

- ☐ ☐ Slope & surcharge see pool specifications

STEEL & BONDING

- ☐ ☐ Steel and bonding nec 680.22
- ☐ ☐ Required steel & clearances wall thickness see plans

- ☐ ☐ Hydrostatic valve water table

ELECTRICAL

- ☐ ☐ Underground elect nec 300.5
- ☐ ☐ Bonding metal parts within 5' nec 680.22

PRE-PLASTER

- ☐ ☐ Pre-plaster/fence city ord. 8.28.010
- ☐ ☐ Fence materials, Height, Openings
- ☐ ☐ Gates, Garage doors, Sliding glass,
- ☐ ☐ Latches, self closing & alarms

FINAL INSPECTION

- ☐ ☐ Enclosure
- ☐ ☐ GFI protection of pool light nec 680.20.a-1
- ☐ ☐ GFI receptacle nec 680.6a
- ☐ ☐ Light junction box nec 680.21
- ☐ ☐ Equipment bonding nec 680.22
- ☐ ☐ Service/subpanel nec 300
- ☐ ☐ GAS PIPING
- ☐ ☐ Rough piping
- ☐ ☐ Materials upo 1210
- ☐ ☐ Sizing per btu load upo 1217
- ☐ ☐ Supports upo 1211.5
- ☐ ☐ Burial depth upo 1211.5
- ☐ ☐ Piping, fittings upo 1211.1
- ☐ ☐ Tracer wire upo 1211.16
- ☐ ☐ Transition fitting upo 1211.5
- ☐ ☐ Wrap primer upo IS-13-91-313.1
- ☐ ☐ Air pressure test upo 1204.3.2
- ☐ ☐ Shutoff valve location upo 1211.15
- ☐ ☐ Appliance connector upo 1212

REROOF

- ☐ ☐ Pre-roof ubo app. Ch. 15
- ☐ ☐ Wood damage
- ☐ ☐ No. of existing roofs
- ☐ ☐ Insulation
- ☐ ☐ Sheathing
- ☐ ☐ Structural engineering required for over 6000b per sq.
- ☐ ☐ Drainage and overflow
- ☐ ☐ Vents reinstalled
- ☐ ☐ Elee & mech reinstalled
- ☐ ☐ Rock coverage
- ☐ ☐ Permanent accessibility

✓ N/A

SIGNS

- ☐ ☐ Size & location
- ☐ ☐ Anchorage
- ☐ ☐ Listed labeled nec 600.4
- ☐ ☐ Disconnect nec 600
- ☐ ☐ Wiring method nec 300
- ☐ ☐ Grounding nec 250

RETAINING WALLS / FENCES

- ☐ ☐ Location on property
- ☐ ☐ Foundation steel
- ☐ ☐ Footing & key size
- ☐ ☐ Grout lift steel
- ☐ ☐ Grout steel on tension side
- ☐ ☐ Mortar projections max 1/2"
- ☐ ☐ Cleanouts for pours over
- ☐ ☐ Subc 1104.6.1
- ☐ ☐ Drainage provisions
- ☐ ☐ Backfill & final

DEMOLITION

- ☒ ☐ SDG&E gas & elect disconnect
- ☒ ☐ Sewer capoff
- ☒ ☐ Water disconnected
- ☒ ☐ Foundation and debris removed
- ☒ ☐ Safety letter
- ☐ ☒ Septic tank filled

APPLICANT PLEASE COMPLETE BELOW DECLARATIONS

☐ I hereby affirm that I am licensed under provisions of Chapter 9 (commencing with Section 7000) of Division 2 of the Business and Professions Code and my license is in full force and effect.

☐ I hereby affirm that I am exempt from the Contractor's License Law for the following reason (See: 7001.5 Business and Professions Code. Any city or county which is exempted from the Contractor's License Law for the purpose of this section shall file a signed statement that he is exempted pursuant to the provisions of the Contractor's License Law (Chapter 9) commencing with Section 7000 of Division 2 of the Business and Professions Code or that it is an exempt threshold and the basis for the alleged exemption. Any violation of Section 7001.5 by an applicant for a permit shall subject the applicant to a civil penalty of not more than two hundred dollars (\$200).

☐ I am owner of the property, or its employees with wages as their sole compensation, will do the work, and the value is not intended to be offered for sale (See: 7002 Business and Professions Code. The Contractor's License Law does not apply to an owner of property who builds or improves property and who does not work through or through his employees, provided that such improvements are not intended to be offered for sale. If however, the building or improvement is sold within one year of completion, the owner-builder will have the burden of proving that he did not build or improve for the purpose of sale).

☐ I am owner of the property, am exclusively contracting with licensed contractors to construct the project (See: 7002 Business and Professions Code. The Contractor's License Law does not apply to an owner of property who builds or improves property, and who contracts for such projects with a construction license pursuant to the Contractor's License Law).

☐ As a homeowner I am improving my home and the following conditions exist:
1. The work is being performed prior to sale.
2. I have lived in my home for twelve months prior to completion of this work.
3. I have not carried this exemption during the last three years.

☐ I am exempt under Sec. 7001.5 for the reason: **No Fee Building Permit**

☐ I hereby affirm that I have a certificate of consent or self-insurance, or a certificate of Worker's Compensation or a certificate of liability insurance (See: 7003 Labor Code).

POLICY NO. _____
COMPANY _____
☐ Copy is filed with the city.
☐ Certified copy is hereby furnished.

CERTIFICATE OF EXEMPTION FROM WORKER'S COMPENSATION INSURANCE

(This section need not be completed if the project is for one hundred dollars (\$100) or less.)

☐ I certify that in the performance of the work for which this permit is issued, I shall not employ any person in any manner so as to become subject to the Worker's Compensation Laws of California.

NOTICE TO APPLICANT: If after making this Certificate of Exemption you should become subject to the Worker's Compensation provisions of the Labor Code, you must forthwith comply with such provisions in this permit shall be deemed waived.

☐ I hereby affirm that there is a construction lending agency for the performance of the work for which this permit is issued (See: 8001 Civil Code).

Lender's Name _____
Lender's Address _____

USE BALL POINT PEN ONLY & PRESS HARD

APPLICANT TO FILL IN INFORMATION WITHIN SHADED AREA AND DECLARATIONS

CITY OF LA MESA BUILDING DEPARTMENT

8130 Allison Ave. La Mesa, CA 92041 (619) 462-3192

APPLICATION & PERMIT

JOB ADDRESS 8131 ALLISON AVE		DATE OF APPLICATION 10-17-89	BUSINESS LICENSE #	VALUATION	PERMIT NUMBER 63005
LOT	BLOCK	SUBDIVISION	ASSESSOR PARCEL NO.	CONTRACTOR'S NAME OWNER	CONTRACTOR'S PHONE #
OWNER'S NAME CITY OF LA MESA		OWNER'S PHONE 616-6111		STATE LICENSE NO.	PLAN CHECK PAID OTC
OWNER'S MAILING ADDRESS 8131 ALLISON AVE LA MESA		CONTRACTOR'S ADDRESS 8131 ALLISON AVE		RECEIPT NO.	PLANS EXAMINER Teachworth
DESCRIPTION OF WORK LOCATE SATELLITE ANTENNA MOUNT		DESIGNER'S NAME		CCC GROUP TYPE CONSTR.	BUILDING SQ FOOTAGE
DESIGNER'S ADDRESS		DESIGNER'S PHONE		PLANNING	
STATE LICENSE NO.		STATE LICENSE NO.		ZONE	USE
FRONT		FT		REAR	FT
SIDE		FT		GARAGE	FT
OFF ST. PK. NO.		VARIANCE		INSPECTION <input type="checkbox"/> YES	
DAB FILE NO.		CONDITIONS & REFERENCE		CHECKED BY _____ DATE _____	
SUMMARY/ACCOUNT NUMBER					
BUILDING PERMIT 1-4325					
PLAN CHECK DUE 1-4333					
PLUMBING 1-4327					
ELECTRICAL 1-4326					
MECHANICAL 1-4334					
ENERGY 1-4336					
SOLAR 1-4332					
STRONG MOTION 1-4340					
PARKS 51-4323					
MICRO FILM 1-4337					
LATEAL 12-4764					
CONNECTION 12-4764					
SPECIAL CONN. CITY 12-4764					
MOVING/DEMOLITION 1-4329					
GRADING 1-4330					
MOBILEHOME 1-4331					
REFUNDABLE DEPOSIT 61-2606					
MISCELLANEOUS 1-4399					
TOTAL FEES PAYABLE 0					
FINANCE DEPARTMENT VALIDATION					
APPROVED BY Teachworth DATE 10-17-89					

I HAVE CAREFULLY EXAMINED THE COMPLETED "APPLICATION AND PERMIT" AND DO HEREBY CERTIFY UNDER PENALTY OF PERJURY THAT ALL INFORMATION HEREON INCLUDING THE DECLARATIONS ARE TRUE AND CORRECT AND I FURTHER CERTIFY AND AGREE IF A PERMIT IS ISSUED, TO COMPLY WITH ALL CITY, COUNTY AND STATE LAWS GOVERNING BUILDING CONSTRUCTION, WHETHER SPECIFIED HEREIN OR NOT. I ALSO AGREE TO WAIVE INDEMNITY AND KEEP HARMLESS THE CITY OF LA MESA AGAINST ALL LIABILITIES, JUDGEMENTS, COSTS AND EXPENSES WHICH MAY IN ANY WAY ACCRUE AGAINST SAID CITY IN CONSEQUENCE OF THE GRANTING OF THIS PERMIT.

Every permit issued by the Building Official under the provisions of this Code shall be subject to inspection and enforcement and valid. If the building or work authorized by this permit is not commenced or not begun within the time specified, or if the building is not completed or not begun within the time specified, the permit shall be void and the building shall be subject to enforcement at any time after the work is commenced or begun within the time specified.

APPLICANT'S SIGNATURE _____
DESIGNER'S SIGNATURE _____
CONTRACTOR'S SIGNATURE _____

White - Address File
Gold - Record File
Green - Finance
Yellow - Assessor
Pink - Applicant

FOR INSPECTIONS CALL 462-3193
ONE DAY IN ADVANCE
& PROVIDE CORRECT JOB ADDRESS

SEQUENCE OF APPROVAL OF WORK ON
THIS PROJECT IS THE RESPONSIBILITY OF
THE SUPERINTENDENT OR PERMITTEE

THIS PERMIT BECOMES VOID IF WORK IS
NOT COMMENCED WITHIN 180 DAYS OR
IF WORK HAS BEEN SUSPENDED OR
ABANDONED FOR A PERIOD OF 180 DAYS

ALL PERMITS EXPIRE 18 MONTHS
FROM DATE OF ISSUANCE TO
RENEW AN EXPIRED PERMIT. PAYMENT
OF FULL PERMIT FEES IS REQUIRED

APPROVED PLANS MUST BE KEPT ON JOB — POST IN PROMINENT PLACE

NOTICE

PRIOR TO FOUNDATION INSPECTION APPROVAL FOR NEW BUILDINGS
THE FOLLOWING ARE REQUIRED TO BE SUBMITTED TO THE BUILDING
DEPARTMENT:

1. BUILDING LOCATION VERIFICATION FORM COMPLETED AND
SIGNED BY A LICENSED CIVIL ENGINEER OR LAND SURVEYOR
2. GRADING CERTIFICATION FORM COMPLETED AND SIGNED BY:
 - (a) CIVIL ENGINEER OF RECORD
 - (b) SOILS ENGINEER OF RECORD (if applicable)
 - (c) ENGINEERING GEOLOGIST OF RECORD (if applicable)

PRIOR TO FINAL INSPECTION APPROVAL, SUBMIT COMPLETED SUB-
CONTRACTOR ROSTER TO THE BUSINESS LICENSE OFFICER

All work done shall comply with the laws of the City of La Mesa and the State of California. Refusal to
permit the Building Inspector to enter the premises to inspect work authorized by this permit is basis for
suspension of the permit.

CITY OF LA MESA BUILDING DEPARTMENT

8130 Allison Ave. La Mesa, CA 92041 (619) 462-3193

INSPECTION RECORD CARD

INSPECTION COMMENTS:

8181 ALLISON

L3005

SATELITE ANTENNA

1-3-83 SSG

INSPECTION TO BE REQUESTED AND MADE BEFORE
CONCRETE IS PLACED

	INSPECTOR	DATE
SETBACKS		
REINFORC. STEEL		
MASONRY		
PIERS		
FOUNDATION		
UNDERGRD. ELECTRIC		
UNDERGRD. PLUMBING		
UNDERGRD. WATER		
SWIMMING POOL BOND		

INSPECTIONS TO BE REQUESTED AND MADE
BEFORE LATH OR ROOFING IS APPLIED

	INSPECTOR	DATE
GAS LEAK		
ROUGH ELECTRICAL		
ROUGH PLUMBING		
WATER & VENTS		
TUB & SHOWER		
FRAMING		
INSULATION		
ROUGH MECHANICAL		
GAS (LEAK REPAIR)		
ROOF SHEATHING		
SHEAR PANEL NAILING		

INSPECTIONS TO BE REQUESTED AND MADE AFTER
LATH AND WIRE ARE APPLIED

	INSPECTOR	DATE
EXTERIOR LATH		
DRY WALL		
ELECTRIC HEAT		

MISCELLANEOUS INSPECTIONS TO BE MADE
ANYTIME BEFORE FINAL INSPECTION

	INSPECTOR	DATE
HOUSE SEWER		
WATER SERVICE		
TEMP. POLE		
TEMP. POWER ON PERM. BASE		

FINAL INSPECTION

Call for inspection when building is finished. Approval
including final electrical and plumbing inspection shall be
secured before building is occupied.
TO AVOID DELAY request inspection 3 to 5 working days
before desiring electric service. Submit completed Sub-Con-
tractor Roster to City Business License Officer.

	INSPECTOR	DATE
FINAL BUILDING		
FINAL GAS TEST		
FINAL ELECT.		
FINAL PLBG		
FINAL MECHANICAL		
FINAL POOL & FENCE		

APPLICANT PLEASE COMPLETE BELOW DECLARATIONS

I hereby affirm that I am licensed under provisions of Chapter 9 commencing with Section 7000 of Division 3 of the Business and Professions Code, and my license is in full force and effect.

☐ I hereby affirm that I am exempt from the Contractor's License Law for the following reason (See 7001.5 Business and Professions Code. Any city or county which is exempt is permitted to construct after compliance with the requirements of the law. If the applicant also requires the applicant for such permit to file a signed statement that is submitted pursuant to the provisions of the Contractor's License Law (Chapter 9 commencing with Section 7000 of Division 3 of the Business and Professions Code) or that is exempt therefrom and the basis for the alleged exemption. Any violation of Section 7001.5 by an applicant for a permit will result in the applicant to a civil penalty of not more than five hundred dollars (\$500).

☐ I, as owner of the property, or my employee with whom I am in compensation, will do the work, and the structure is not intended to be offered for sale (See 7044 Business and Professions Code. The Contractor's License Law does not apply to an owner of property who builds or improves thereon and who does such work himself or through his employees, provided that such improvements are not intended to be offered for sale. If however, the building or improvement is sold within one year of completion, the owner-builder will have the burden of proving that he did not build or improve for the purpose of sale).

☐ I, as owner of the property, am exclusively contracting with licensed contractors to construct the project (See 7044 Business and Professions Code. The Contractor's License Law does not apply to an owner of property who builds or improves thereon, and who contracts for such projects with a contractor's license pursuant to the Contractor's License Law).

☐ As a homeowner self-improving his home, and the following conditions exist:
1. The work is being performed prior to sale.
2. I have lived in my home for twelve months prior to completion of this work.
3. I have not claimed this exemption during the last three years.

☐ I am exempt under the A & P Code for this reason:

☐ I hereby affirm that I have a certificate of competency or a certificate of Worker's Compensation Insurance or a certified copy thereof (See 7000 Labor Code).

POLICY NO. _____
COMPANY _____
☐ Copy is filed with the city.
☐ Certified copy is hereby furnished.

CERTIFICATE OF EXEMPTION FROM WORKER'S COMPENSATION INSURANCE
(This section need not be completed if the person is for one hundred dollars (\$100) or less)

☐ I certify that in the performance of the work for which this permit is issued, I shall not employ any person in any capacity so as to become subject to the Worker's Compensation Laws of California.

NOTES TO APPLICANT: After making the Certificate of Exemption, you should become subject to the Worker's Compensation provisions of the Labor Code; you must thereafter comply with such provisions in this permit stage be deemed voided.

☐ I hereby affirm that there is a construction under agency for the performance of the work for which this permit is issued (See 7001 Civil Code).

LENDER'S NAME _____
LENDER'S ADDRESS _____

USE BALL POINT PEN ONLY & PRESS HARD

APPLICANT TO FILL IN INFORMATION WITHIN SHADED AREA AND DECLARATIONS

CITY OF LA MESA BUILDING DEPARTMENT 8130 Allison Ave. La Mesa, CA 91941 (619) 462-3193

APPLICATION & PERMIT

HANGER 4

JOB ADDRESS 8130 Allison Avenue		AV. ST. NO. Police Station.	DATE OF APPLICATION 6-5-92	BUSINESS LICENSE # 92000999	VALUATION	PERMIT NUMBER 66851
LOT	BLOOR	SUBDIVISION	ASSESSOR PARCEL NO.	CONTRACTOR'S NAME AYR TECH	CONTRACTOR'S PHONE #	PLAN CHECK NO. 6963
OWNER'S NAME CITY OF LA MESA			OWNER'S PHONE	CONTRACTOR'S ADDRESS 7314 CONVOY Ste. 150	STATE LICENSE NO. 237170	RECEIPT NO. J.W.
OWNER'S MAILING ADDRESS 8181 ALLISON AVE			DESIGNER'S NAME Ray Astorga	DESIGNER'S ADDRESS 12626 High Bluff Dr. ste. 150	DESIGNER'S PHONE 481-6113	STATE LICENSE NO.
DESCRIPTION OF WORK Renovation of H.V.A.C. System and Roof Repair			PLANNING ZONE CD D USE POLICE			
A & P			CENSUS TRACT	LOT	EXISTING	DWELLING UNITS PROPOSED
TOTAL PLUMBING			TOTAL MECHANICAL			
ELECTRICAL PERMIT			ENGINEERING			
NEW CONST. EA AMP/SWT/BKR			HOLD FINAL INSPECTION			
EXIST BLDG EA AMP/SWT/BKR/CKT			EXISTING SEWER LOCATION			
REMODEL/CKT			GRADING PERMIT REQ'D			
TEMP SERVICE (POWER POLE)			ENCROACHMENT PERMIT REQ'D			
TEMP POWER PERM BASE			GRADING PERMIT ISSUED			
TOTAL ELECTRICAL			CONDITIONS & REFERENCE			
FIRE DEPT			FIRE SPRK			
YES <input type="checkbox"/> NO <input checked="" type="checkbox"/>			CHECKED BY Brian M. Kent DATE 6/2/92			
I HAVE CAREFULLY EXAMINED THE COMPLETED APPLICATION AND PERMIT AND DO HEREBY CERTIFY UNDER PENALTY OF PERJURY THAT ALL INFORMATION HEREON INCLUDING THE DECLARATIONS ARE TRUE AND CORRECT AND I FURTHER CERTIFY AND AGREE IF A PERMIT IS ISSUED TO COMPLY WITH ALL CITY, COUNTY AND STATE LAWS GOVERNING BUILDING CONSTRUCTION WHETHER SPECIFIED HEREIN OR NOT. I ALSO AGREE TO SAVE INDEMNIFY AND KEEP HARMLESS THE CITY OF LA MESA AGAINST ALL LIABILITIES, JUDGMENTS, COSTS AND EXPENSES WHICH MAY IN ANY WAY ACCRUE AGAINST SAID CITY IN CONSEQUENCE OF THE GRANTING OF THIS PERMIT.			EXEMPTION: Every permit issued by the Building Official under the provisions of this Code shall expire by limitation and without need and void if the building or work authorized by such permit is not commenced within 180 days from the date of such permit, or if the building or work authorized by such permit is suspended or abandoned at any time after the work is commenced for a period of 180 days. All permits expire 18 months from the date of issuance.			
FINANCE DEPARTMENT VALIDATION			APPROVED BY S. Stengel DATE 1-25-93			

DECLARATIONS

CONTRACTOR

OWNER /BUILDER

WORKER'S COMPENSATION

LENDER

White - Address File Gold - Record File Green - Finance Yellow - Assessor Pink - Applicant

FOR INSPECTIONS CALL 462-3193
ONE DAY IN ADVANCE
& PROVIDE CORRECT JOB ADDRESS

SEQUENCE OF APPROVAL OF WORK ON
THIS PROJECT IS THE RESPONSIBILITY OF
THE SUPERINTENDENT OR PERMITTEE

THIS PERMIT BECOMES VOID IF WORK IS
NOT COMMENCED WITHIN 180 DAYS OR
IF WORK HAS BEEN SUSPENDED OR
ABANDONED FOR A PERIOD OF 180 DAYS

ALL PERMITS EXPIRE 18 MONTHS
FROM DATE OF ISSUANCE. TO
RENEW AN EXPIRED PERMIT, PAYMENT
OF FULL PERMIT FEES IS REQUIRED

CITY OF LA MESA BUILDING DEPARTMENT
8120 Allison Ave. La Mesa, CA 91941 (619) 462-3193

INSPECTION RECORD CARD

INSPECTION COMMENTS:

3181 ALLISON

CITY OF LA MESA

66851

POLICE STATION

3-1-93 FRAME FOR ONE HEAD OUT FOR A.C. PAD ROOF SStuf

3-24-93 PHASE ONE DUCT WORK & FIRE DAMPER INSTALLED 90% SOME

HOLE IN CORRIDOR TO BE REPAIRED SStuf

4-28-93 T-BAR CEILING & FIRE HOLES SStuf

6-17-93 FRAME FOR ROOF DUCT WORK 2ND PHASE, NEED STAMPED CHANGES SStuf

6-25-93 1/3 ROOF SHEATHING & 1 LAYER BASE SStuf

6-28-93 2/3 ROOF SHEATHING SStuf

7-6-93 LAST SECTION OF ROOF OR PIT OR NOT READY SStuf 7-14-93 ROOF 90% COMPLETE SStuf

7-20-93 GRAVEL BEING LAID, MECHANICAL 90% COMPLETE. T-BAR 2ND PHASE + LIGHTS SStuf

APPROVED PLANS MUST BE KEPT ON JOB - POST IN PROMINENT PLACE

NOTICE

PRIOR TO FOUNDATION INSPECTION APPROVAL FOR NEW BUILDINGS
THE FOLLOWING ARE REQUIRED TO BE SUBMITTED TO THE BUILDING
DEPARTMENT

1. BUILDING LOCATION VERIFICATION FORM COMPLETED AND
SIGNED BY A LICENSED CIVIL ENGINEER OR LAND SURVEYOR
2. GRADING CERTIFICATION FORM COMPLETED AND SIGNED BY
 - (a) CIVIL ENGINEER OF RECORD
 - (b) SOILS ENGINEER OF RECORD (if applicable)
 - (c) ENGINEERING GEOLOGIST OF RECORD (if applicable)

PRIOR TO FINAL INSPECTION APPROVAL SUBMIT COMPLETED SUB-
CONTRACTOR ROSTER TO THE BUSINESS LICENSE OFFICER

All work done shall comply with the laws of the City of La Mesa and the State of California. Refusal to
permit the building inspection to enter the premises to inspect work authorized by this permit is basis for
suspension of the permit.

INSPECTION TO BE REQUESTED AND MADE BEFORE
CONCRETE IS PLACED

	INSPECTOR	DATE
SETBACKS		
REINFORC. STEEL		
MASONRY		
PIERS		
FOUNDATION		
UNDERGRD. ELECTRIC		
UNDERGRD. PLUMBING		
UNDERGRD. WATER		
SWIMMING POOL BOND		

INSPECTIONS TO BE REQUESTED AND MADE
BEFORE LATH OR ROOFING IS APPLIED

	INSPECTOR	DATE
GAS LINES		
ROUGH ELECTRICAL		
ROUGH PLUMBING		
WATER & VENTS		
TUB & SHOWER		
FRAMING		
INSULATION		
ROUGH MECHANICAL		
GAS (LEAK REPAIR)		
ROOF SHEATHING		
SHEAR PANEL NAILING		

INSPECTIONS TO BE REQUESTED AND MADE AFTER
LATH AND WIRE ARE APPLIED

	INSPECTOR	DATE
EXTERIOR LATH		
DRY WALL		
ELECTRIC HEAT		

MISCELLANEOUS INSPECTIONS TO BE MADE
ANYTIME BEFORE FINAL INSPECTION

	INSPECTOR	DATE
HOUSE SEWER		
WATER SERVICE		
HOT. POOL		
120V. POWER ON PERMIT DATE		

FINAL INSPECTION

Call for inspection when building is finished. Approve
including final electrical and plumbing inspection shall be
secured before building is occupied.
TO AVOID DELAY, request inspection 1 to 5 working days
before desiring electric service. Submit completed Sub-
contractor Roster to City Business License Office.

	INSPECTOR	DATE
FINAL BUILDING	SStuf	11-14-93
FINAL GAS TEST		
FINAL ELECT.		08821
FINAL PLBG		
FINAL MECHANICAL		
FINAL POOL & FENCE		

Plans are accepted for construction subject to the requirements of The Fire Code and Building Laws of the City of La Mesa, California. The stamping of these plans and specifications SHALL NOT be held to permit or approve the violation of any City, ~~Cal.~~ State, Federal, or other restrictions. Approval applies to plans as submitted and for construction indicated thereon. Construction approval is subject to inspection and acceptance.

Plans are accepted for construction subject to the requirements of The Fire Code and Building Laws of the City of La Mesa, California. The stamping of these plans and specifications SHALL NOT be held to permit or approve the violation of any City, ~~Cal.~~ State, Federal, or other restrictions. Approval applies to plans as submitted and for construction indicated thereon. Construction approval is subject to inspection and acceptance.

~~John Doe~~

Date 5-1-87

CELL

CELL

2544

CELL

APPROVED BY THE CITY OF LA BUILDING
INSPECTION DEPARTMENT SUBJECT TO THE FOLLOWING:

Plan of the California Republic. The stamping of these plans and the issuance of the same shall not be held to constitute or approve the violation of any City, County, State, Federal Laws or other restrictions.

Date May 1 by PH sheet 1 of 1 sheet

REMOVE EXIST'G STEEL BAR CELL DOOR
@ LOCATION ① REINSTALL @ LOCATION ③
INSTALL NEW 3066 HM "UL" LABELED
DOOR @ LOCATIONS ① & ② THESE
DOORS TO HAVE STORE ROOM FUNCTION
LOCKS



① 000-1212

100

CELL DOORS

SCALE NONE

DATE: 5-8-67

00027 1 of 1

APPLICATION & PERMIT

8181 ALLISON AVE		10-17-89		63005	
CITY OF LOMESA		GUY EMPLOYER OWNER		OTC	
8181 ALLISON AVE LOMESA		8181 ALLISON AVE		Teachworth	
RELOCATE SATELLITE ANTENNA MAST					
No Fee Building Permit					
PLUMBING PERMIT		MECHANICAL PERMIT		SUMMARY/ACCOUNT NUMBER	
EACH FUTURE TRAP		INSTALL FURN-DUCTS UP TO 100,000 BTU		BUILDING PERMIT 1-4325	
EACH BUILDING SEWER		OVER 100,000 BTU		PLAN CHECK DUE 1-4333	
EACH WATER HEATER AND/OR VENT		BOILER/COMPRESSOR OVER 3 HP		PLUMBING 1-4327	
EACH GAS SYSTEM 1 TO 4 OUTLETS		BOILER/COMPRESSOR UP TO 3 HP		ELECTRICAL 1-4328	
EACH GAS SYSTEMS 5 OR MORE		METAL FIREPLACE		MECHANICAL 1-4334	
EACH INSTAL. ALTER REPAIR WATER PIPE		VENT FAN SINGLE DUCT		ENERGY 1-4336	
EACH VACUUM BREAKER		MECH EXHAUST HOOD DUCTS		SOLAR 1-4337	
WATER SOFTENER		RELOCATION OF EA FURNACE/HEATER		STRONG MOTION 1-4345	
EACH ROOF DRAIN (INSIDE)		DRYER VENT		PARKS 1-4323	
OTHER (SPECIFY)		OTHER (SPECIFY)		MICRO FILM 1-4337	
TOTAL PLUMBING		TOTAL MECHANICAL		LATEXAL 12-4764	
ELECTRICAL PERMIT		ENGINEERING		CONNECTION 12-4764	
NEW CONST. EA AMP/SWT/BKR		HOLD FINAL INSPECTION		SPECIAL CONN-CITY 12-4764	
EXIST BLDG EA AMP/SWT/BKR/CNT		EXISTING SEWER LOCATION		MOVING/DEMOLITION 1-4329	
REMODEL/CNT		GRADING PERMIT REQD		GRADING 1-4330	
TEMP SERVICE (POWER POLE)		ENCROACHMENT PERMIT REQD		MOBILEHOME 1-4331	
TEMP POWER PERM BASE		GRADING PERMIT ISSUED		REFUNDABLE DEPOSIT \$1-2500	
TOTAL ELECTRICAL				MISCELLANEOUS 1-4339	
FIRE DEPT.		CONDITIONS & REFERENCE		TOTAL FEES PAYABLE	
FIRE SPIN YES <input type="checkbox"/> NO <input type="checkbox"/>					
CONDITIONS		CHECKED BY		DATE	

KNOWS CAREFULLY EXAMINED THE COMPLETED APPLICATION AND PERMIT AND DO HEREBY CERTIFY UNDER PENALTY OF PERJURY THAT ALL INFORMATION HEREON INCLUDING THE DECLARATIONS ARE TRUE AND CORRECT AND FURTHER CERTIFY AND AGREES IF A PERMIT ~~IS~~ IS TO COMPLY WITH ALL CITY, COUNTY AND STATE LAWS GOVERNING BUILDING CONSTRUCTION. WHETHER SPECIFIED HEREIN OR NOT, I/US AGREE TO SAVE HARMLESS THE CITY OF LA MESA AGAINST ALL LIABILITIES, JUDGEMENTS, COSTS AND EXPENSES WHICH MAY IN ANY WAY ARISE AGAINST SAID CITY IN CONSEQUENCE OF THE GRANTING OF THIS PERMIT.

Exhibit. Every permit issued by the Building Official under the provisions of the Code shall require by condition and secondly, and third, if the building or work authorized by the permit is not commenced within 60 days from the date of such permit, or if the building or work is not completed within 180 days from the date of such permit, or if the building or work is not occupied by a person, or is abandoned at any time after the work is completed, a license shall be required. A license shall be required for the building or work if it is not commenced within 60 days from the date of such permit, or if the building or work is not completed within 180 days from the date of such permit, or if the building or work is not occupied by a person, or is abandoned at any time after the work is completed.

OWNER'S SIGNATURE _____ OWNER'S CONTRACTOR'S SIGNATURE _____

INITIAL

APPROVED BY DATE

Teachworth Oct 17 '89

CITY OF LA MESA BUILDING DEPARTMENT

8730 Alhambra Ave. La Mesa, CA 92041 (619) 594-3300

INSPECTION RECORD CARD

INSPECTION COMMENTS:

8181 ALLISON

13005

SATELITE ANTENNA

1-3-93 S. S. S.

ON JOB — POST IN PROMINENT PLACE

NOTICE

CTION APPROVAL FOR NEW BUILDINGS
D TO BE SUBMITTED TO THE BUILDING

ERIFICATION FORM COMPLETED AND
CIVIL ENGINEER OR LAND SURVEYOR.

ON FORM COMPLETED AND SIGNED BY:

F RECORD

OF RECORD (if applicable)

LOGIST OF RECORD (if applicable)

APPROVAL SUBMIT COMPLETED SUB-

E BUSINESS LICENSE OFFICER

NEED TOWSON

8181 ALLISON

INSPECTION TO BE REQUESTED AND MADE BEFORE
CONCRETE IS PLACED

	INSPECTOR	DATE
SETBACKS		
REINFORC STEEL		
MASONRY		
PIERS		
FOUNDATION		
UNDERGRD. ELECTRIC		
UNDERGRD. PLUMBING		
UNDERGRD. WATER		
SWIMMING POOL BOND		

INSPECTIONS TO BE REQUESTED AND MADE
BEFORE LATH OR ROOFING IS APPLIED

	INSPECTOR	DATE
ROUGH ELECTRICAL		
ROUGH PLUMBING		
WATER & VENTS		
WALL SHOWER		
FRAMING		
INSULATION		
ROUGH MECHANICAL		
GAS LEAK REPAIR		
ROOF SHEATHING		
SHEAR PANEL NAILING		

INSPECTIONS TO BE REQUESTED AND MADE AFTER
LATH AND WIRE ARE APPLIED

	INSPECTOR	DATE
EXTERIOR LATH		
DRY WALL		
ELECTRIC HEAT		

MISCELLANEOUS INSPECTIONS TO BE MADE
ANYTIME BEFORE FINAL INSPECTION

	INSPECTOR	DATE
HOUSE SEWER		
WATER SERVICE		
TEMP POLE		
TEMP POWER ON PERM. BASE		

FINAL INSPECTION

Call for inspection when building is finished. Approval
including final electrical and plumbing inspection shall be
secured before building is occupied.

TO AVOID DELAY request inspection 3 to 5 working days
before desiring electric service. Submit completed Sub-Con-
tractor Roster to City Business License Official.

	INSPECTOR	DATE
FINAL BUILDING		
FINAL GAS TEST		
FINAL ELECT		
FINAL PLBG		
FINAL MECHANICAL		
FINAL POOL & FENCE		

CITY OF LA MESA BUILDING DEPARTMENT

8130 Allison Ave. La Mesa, CA 91941 (619) 462-3193

APPLICATION & PERMIT

HANGER 4

JOB ADDRESS 8181 Allison Avenue		NO. ST. NO. Police Station.	DATE OF APPLICATION 6-5-92	BUSINESS LICENSE # 92000999	VALUATION	PERMIT NUMBER 66851
LOT	BLOCK	SUBDIVISION	ADDITIONAL PARCELS NO.	CONTRACTOR'S PHONE #	PLAN CHECK FEE	PLAN CHECK NO. 6963
OWNER'S NAME CITY OF LA MESA			OWNER'S PHONE	STATE LICENSE NO. 237170	RECEIPT NO.	PLANS EXAMINER ES. J.W.
OWNER'S MAILING ADDRESS 8181 ALLISON AVE			DESIGNER'S NAME Ray Astorga	DESIGNER'S ADDRESS 12626 High Bluff Dr. ste. 150	DESIGNER'S PHONE 481-6113	BUILDING NO. FOOTAGE
DESCRIPTION OF WORK Renovation of H.V.A.C. System and Roof Repair			PLANNING			
APN			ZONE CD-2 USE HOUSE			
CONDUIT TRACT			FRONT 1 FT			
LOT			REAR 1 FT			
EXISTING			SIDE 1 FT			
PROPOSED			GARAGE 1 FT			
TOTAL			OFF ST. PK. NO.			
NO. STORIES			VARIANCE			
DUE LOAD			DAB FILE NO.			

QTY	PLUMBING PERMIT	QTY	MECHANICAL PERMIT	SUMMARY/ACCOUNT NUMBER	
	EACH FIXTURE TRAP		INSTALL FURN DUCTS UP TO 100,000 BTU	BUILDING PERMIT 1-4325	
	EACH BUILDING SEWER		OVER 100,000 BTU	PLAN CHECK DUE 1-4330	
	EACH WATER HEATER AND/OR VENT		BOILER/COMPRESSOR OVER 3 HP	PLUMBING 1-4327	
	EACH GAS SYSTEM 1 TO 4 OUTLETS		BOILER/COMPRESSOR UP TO 3 HP	ELECTRICAL 1-4326	
	EACH GAS SYSTEMS 5 OR MORE		METAL FIREPLACE	MECHANICAL 1-4334	
	EACH INSTAL. ALTER, REPAIR WATER PIPE		VENT FAN SINGLE DUCT	ENERGY 1-4336	
	EACH VACUUM BREAKER		MECH EXHAUST HOOD DUCTS	SOLAR 1-4332	
	WATER SOFTENER		RELOCATION OF EA FURNACE/HEATER	STRONG MOTION 1-4340	
	EACH ROOF DRAIN (INSIDE)		DRYER VENT	PARKS 1-4329	
	OTHER (SPECIFY)		OTHER (SPECIFY)	MICRO FILM 1-4337	
TOTAL PLUMBING		TOTAL MECHANICAL		LATEAL 12-4754	
QTY	ELECTRICAL PERMIT	ENGINEERING		CONNECTION 12-4764	
	NEW CONST. EA AMP/SWT/BKR	HOLD FINAL INSPECTION		SPECIAL CONN. CITY 12-4764	
	EXIST BLDG EA AMP/SWT/BKR/CKT	EXISTING SEWER LOCATION		MOVING/DEMOLITION 1-4329	
	REMODEL CKT	GRADING PERMIT REQD		GRADING 1-4330	
	TEMP SERVICE (POWER POLE)	ENCROACHMENT PERMIT REQD		MOBILE HOME 1-4331	
	TEMP POWER PERM BASE	GRADING PERMIT ISSUED		REFUNDABLE DEPOSIT \$1-2500	
TOTAL ELECTRICAL		CONDITIONS & REFERENCE		MISCELLANEOUS 1-4398	
FIRE DEPT		PERMIT FEE 1-4342		FIRE FEE 1-4343	
FIRE		TOTAL FEES PAYABLE		NO FEE	
SPRA					
YES <input type="checkbox"/> NO <input checked="" type="checkbox"/>					
CONDITIONS		CHECKED BY		DATE	
CHECKED BY Bryan M. Keel		DATE 6/26/92			

I HAVE CAREFULLY EXAMINED THE COMPLETED APPLICATION AND PERMIT AND DO HEREBY CERTIFY UNDER PENALTY OF PERJURY THAT ALL INFORMATION HEREON INCLUDING THE DECLARATIONS ARE TRUE AND CORRECT AND I FURTHER CERTIFY AND AGREE IF A PERMIT IS GRANTED TO COMPLY WITH ALL CITY, COUNTY AND STATE LAWS GOVERNING BUILDING CONSTRUCTION WHETHER SPECIFIED HEREIN OR NOT. I ALSO AGREE TO SAVE INDEMNIFY AND KEEP HARMLESS THE CITY OF LA MESA AGAINST ALL LIABILITIES, JUDGMENTS, COSTS AND EXPENSES WHICH MAY IN ANY WAY ACCRUE AGAINST SAID CITY IN CONSEQUENCE OF THE GRANTING OF THIS PERMIT.

Expiration: This permit is valid for 180 days from the date of issuance. If the building or work authorized by this permit is not commenced within 180 days from the date of issuance, the permit shall be void. If the building or work authorized by this permit is suspended or discontinued at any time after the work is commenced, the permit shall be void. If the permit is void, the applicant shall be liable for the cost of reissuance of the permit. The permit shall be valid for 180 days from the date of reissuance.

APPLICANT'S SIGNATURE **Ray Astorga** OWNER ☐ CONTRACTOR ☒

FINANCE DEPARTMENT VALIDATION

APPROVED BY

DATE

S Stengel

1-25-93

CITY OF LA MESA BUILDING DEPARTMENT

8120 Allison Ave. La Mesa, CA 91941 (619) 462-3193

INSPECTION RECORD CARD

INSPECTION COMMENTS:

3181 ALLISON

CITY OF LA MESA

66851

POLICE STATION

3-1-93 FRAME FOR ONE HEAD OUT FOR A.C. PAD ROOF SStung
3-24-93 PHASE ONE DUCT WORK & FIRE DAMPER INSTALLED 90% SOME

HOLE IN CORRIDOR TO BE REPAIRED SStung

4-28-93 T-BAR CEILING & FIRE HOLES SStung

6-17-93 FRAME FOR ROOF DUCT WORK 2ND PHASE, NEED STAMPED CHANGES SStung

6-25-93 1/3 ROOF SHEATHING & 1 LATER BASE SStung

1-28-93 2/3 ROOF SHEATHING SStung

7-6-93 LAST SECTION OF ROOF FOR FIT AREA NOT READY. SStung 7-19-93 ROOF 90% COMPLETE SStung

7-20-93 GRAVEL BEING LAID, MECHANICAL 90% COMPLETE. T-BAR 2ND PHASE + LIGHTS SStung

ON JOB — POST IN PROMINENT PLACE

INSPECTION TO BE REQUESTED AND MADE BEFORE
CONCRETE IS PLACED

	INSPECTOR	DATE
SETBACKS		
REINFORC STEEL		
MASONRY		
PIERS		
FOUNDATION		
UNDERGRO ELECTRIC		
UNDERGRO PLUMBING		
UNDERGRO WATER		
SWIMMING POOL BOND		

INSPECTIONS TO BE REQUESTED AND MADE
BEFORE LATH OR ROOFING IS APPLIED

	INSPECTOR	DATE
GAS LINES		
ROUGH ELECTRICAL		
ROUGH PLUMBING		
WATER & VENTS		
TUB & SHOWER		
FRAMING		
INSULATION		
ROUGH MECHANICAL		
GAS LEAK REPAIR		
ROOF SHEATHING		
SHEAR PANEL NAILING		

INSPECTIONS TO BE REQUESTED AND MADE AFTER
LATH AND WIRE ARE APPLIED

	INSPECTOR	DATE
EXTERIOR LATH		
DRY WALL		
ELECTRIC HEAT		

MISCELLANEOUS INSPECTIONS TO BE MADE
ANYTIME BEFORE FINAL INSPECTION

	INSPECTOR	DATE
HOUSE SEWER		
WATER SERVICE		
TEMP POLE		
TEMP POWER ON PERM BASE		
CONCRETE & REINFORCE		
ROOFING		
MECHANICAL		

FINAL INSPECTION

Call for inspection when building is finished. Approval
including final electrical and plumbing inspection shall be
secured before building is occupied.TO AVOID DELAY request inspection 3 to 5 working days
before desiring electric service. Submit completed Sub C
check to Water to City Business License Office.

	INSPECTOR	DATE
FINAL BUILDING	SStung	11-4-93
FINAL GAS TEST		
FINAL ELEC		
FINAL PLBG		
FINAL MECHANICAL		
FINAL POOL & FENCE		

NOTICE

CONSTRUCTION APPROVAL FOR NEW BUILDINGS
TO BE SUBMITTED TO THE BUILDINGCERTIFICATION FORM COMPLETED AND
CIVIL ENGINEER OR LAND SURVEYOR
IN FORM COMPLETED AND SIGNED BY
OF RECORD

OF RECORD (if applicable)

LOGIST OF RECORD (if applicable)

APPROVAL. SUBMIT COMPLETED SUB-
BUSINESS LICENSE OFFICER.City of La Mesa and the State of California. Refusal to
inspect not authorized by this permit is basis for

Job Address 8181 Allison

BUILDING PERMIT N^o 49804

Assessors Pcl. No. 1 1

Date Dec 10, 1985

CITY OF LA MESA
Building Department

Building \$
Plan Check . . . \$
Compliance . . . \$
Elec. Wiring . . . \$
Mechanical . . . \$
Plumbing \$
Sewer Lateral . . \$
Sewer Conn. . . . \$
Sewer Refund . . \$
Moving Inspec. . \$
Moving-Demol. . \$
Grading \$
Strong Motion . . \$
Microfilm Plan . \$
Solar \$
Energy \$
Parks & Rec. . . \$
Mobilehomes . . . \$

Permission is hereby given to

City of La Mesa Owner
Edward Const. Contractor

To:
Alter
Construct
Demolish
Install
Move
Repair

☐
☐
☐
☐
☐
☐

Work to be done:

15'6" x 68'0"
Addition to Police
Dept To Cost \$

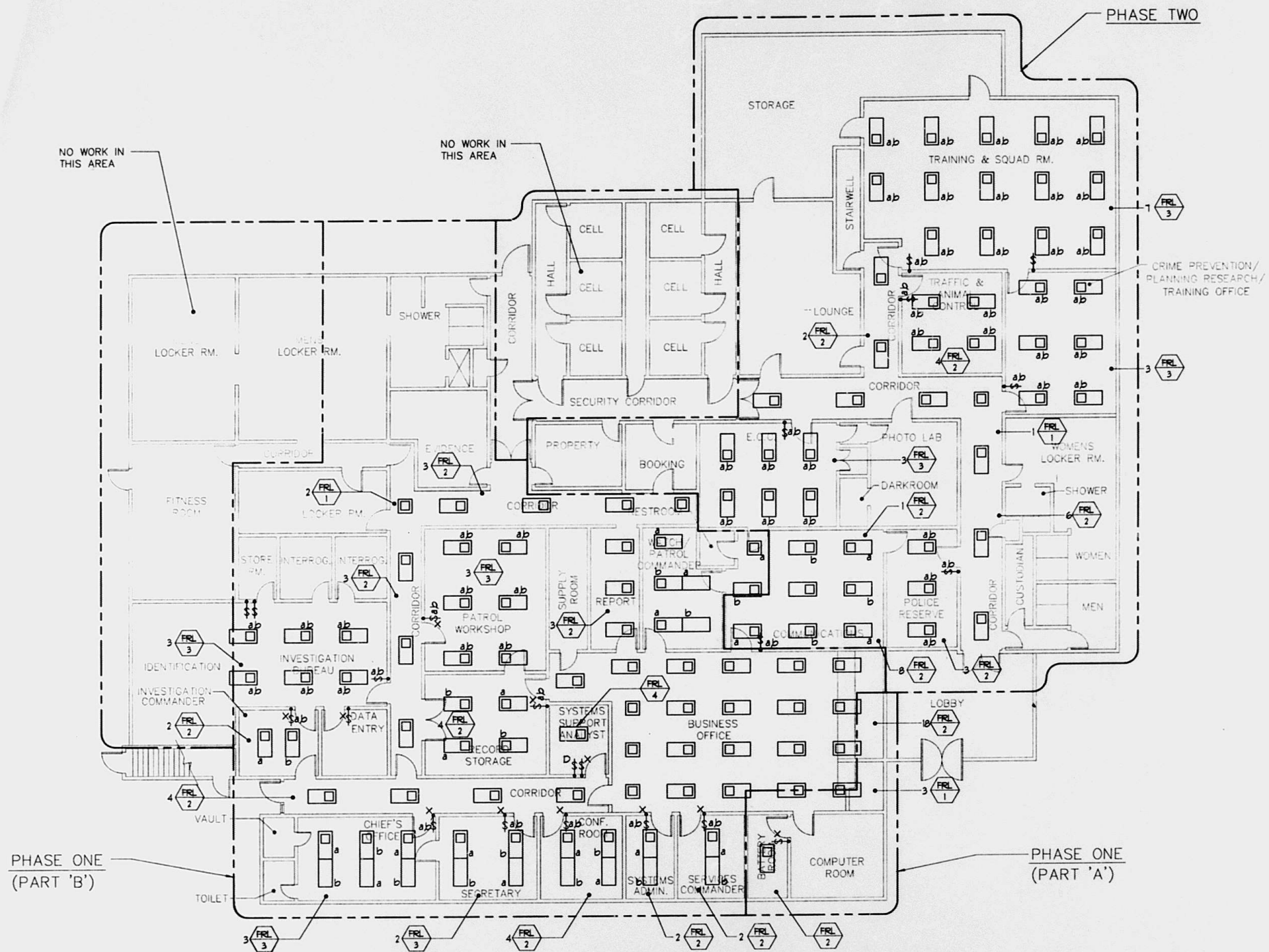
This permit is based on a written application duly filed in this office, together with certain plans and specifications, all of which are referred to and made a part hereof.

E. Montero

ISSUED BY

TOTAL FEES \$

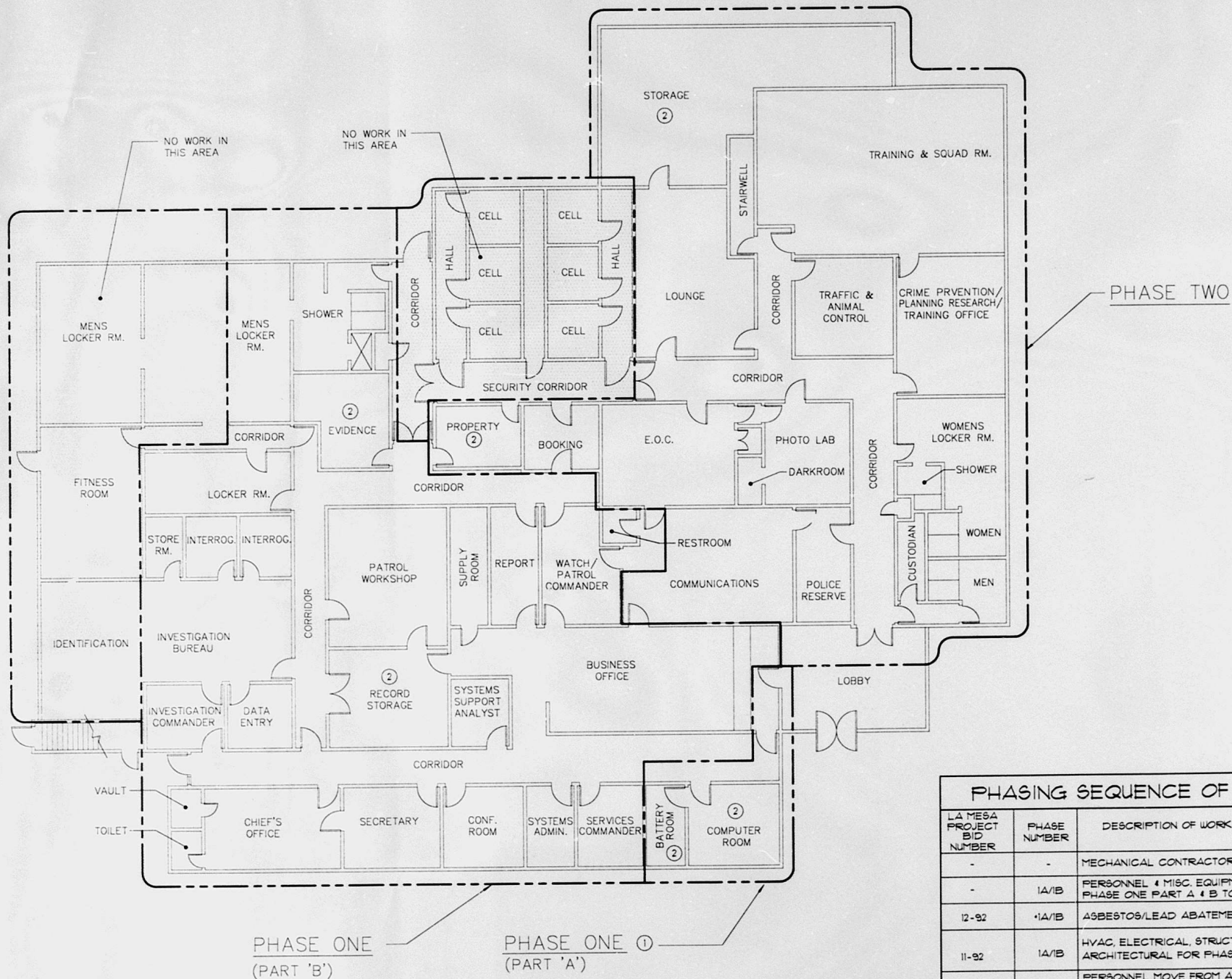
Receipt No. 0



FIRST FLOOR ELECTRICAL PLAN

SCALE: 1/8" = 1'-0"





PHASING SEQUENCE OF CONSTRUCTION

LA MESA PROJECT B/D NUMBER	PHASE NUMBER	DESCRIPTION OF WORK	DURATION OF CONSTRUCTION
-	-	MECHANICAL CONTRACTOR MOBILIZATION	4 WEEKS
-	1A/1B	PERSONNEL & MISC. EQUIPMENT MOVE FROM PHASE ONE PART A & B TO PHASE TWO AREA	1 WEEK
12-92	1A/1B	ASBESTOS/LEAD ABATEMENT OF PHASE ONE	3 WEEKS
11-92	1A/1B	HVAC, ELECTRICAL, STRUCTURAL AND ARCHITECTURAL FOR PHASE ONE	4 WEEKS
-	2	PERSONNEL MOVE FROM AREA OF PHASE TWO TO AREA OF PHASE ONE	1 WEEK
12-92	2	ASBESTOS/LEAD ABATEMENT OF PHASE TWO	3 WEEKS
11-92	2	HVAC, ELECTRICAL, STRUCTURAL AND ARCHITECTURAL FOR PHASE TWO	7 WEEKS
-	-	FINAL PERSONNEL AND EQUIPMENT MOVE-IN	1 WEEK
MAXIMUM LENGTH OF CONSTRUCTION			20 WEEKS

* THE COMPUTER ROOM OF PHASE ONE PART A WILL HAVE A MAXIMUM SCHEDULED SHUT DOWN TIME OF FOUR HOURS. THE MAXIMUM NUMBER OF SCHEDULED SHUT DOWN PERIODS IN 24 HOURS IS TWO. SCHEDULE SHUT DOWN PERIODS OF COMPUTER SYSTEM WITH OWNERS REPRESENTATIVE.

CONTRACTOR MATERIALS
AND EQUIPMENT STORAGE
AREA (WITHIN EXISTING FENCED
YARD) FOR CONSTRUCTION

EXISTING
POLICE CAR PARKING
①

LA MESA POLICE DEPARTMENT
EXISTING BUILDING
PROJECT SITE

VERIFY MAXIMUM STREET
OVERHANG WITH OWNERS
REPRESENTATIVE

TRAILERS SHALL NOT
OBSTRUCT SIDEWALK

EXISTING
EMPLOYEE PARKING
①

CONSTRUCTION TRAILERS
MAY BE LOCATED WHERE
SHOWN

DATE AVENUE

ALLISON AVENUE

SITE PLAN

SCALE: 1/16" = 1'-0"



PLANS APPROVED
INSPECTION

Plans are a
of the City of La Mesa
specifications
violation of
restrictions.

Date JAN

GATE AVENUE

NEBO DRIVE

PROPERTY LINE

EXISTING BUILDING

EXISTING PARKING
A.C. PAVING

NEW ADDITION

6'-0"
1'-0"
8'
1'

GENERAL NOTES

1. ALL CONSTRUCTION TO COMPLY TO MICHIGAN AND ALL OTHER APPLICABLE LOCAL, STATE AND FEDERAL CODES AND REGULATIONS.
2. THE GENERAL CONTRACTOR IS TO VERIFY ALL DIMENSIONS AND VERIFY THE ACCURACY OF ANY DISCREPANCIES. PRIOR TO PROCEEDING WITH WORK.
3. THE GENERAL CONTRACTOR IS TO BE RESPONSIBLE FOR THE COMPLETE INSTALLATION AND FINAL HAND-UP OF ALL MECHANICAL AND ELECTRICAL EQUIPMENT AND THEIR APPURTENANCES.
4. THE GENERAL CONTRACTOR IS TO PROVIDE ALL SCAFFOLDING REQUIRED BY THE JOB.
5. EXERCISE CARE IN EXCAVATION OF BUILDINGS. IT IS POSSIBLE THAT UNDERGROUND ELECTRICAL AND PLUMBING SERVICE MAINS COULD BE LOCATED IN THE AREA OF THE BUILDING. SUCH LINES SHALL BE RECOVERED AND COVERED UP FROM THE AREA OF THE PROJECT AND REMOVED IF NECESSARY. THE COST IS TO BE BORNE BY THE OWNER.
6. A SEPARATE PERMIT IS REQUIRED FOR ALL PILES AND WELLS.
7. THE STRUCTURAL, MECHANICAL, AND ELECTRICAL DRAWINGS ARE SUPPLEMENTARY TO THE ARCHITECTURAL DRAWINGS AND IT SHALL BE THE RESPONSIBILITY OF THE GENERAL CONTRACTOR TO CHECK THE ARCHITECTURAL DRAWINGS BEFORE INSTALLATION OF THE STRUCTURAL, MECHANICAL AND ELECTRICAL WORK. SHOULD THERE BE ANY DISCREPANCY BETWEEN THE ARCHITECTURAL DRAWINGS AND THE CONSULTING ENGINEER'S DRAWINGS, THAT WOULD CAUSE ANY HAZARD OR INTERFERENCE, IT SHALL BE BROUGHT TO THE ATTENTION OF THE ARCHITECT FOR CLARIFICATION. ANY WORK INSTALLED IN CONFLICT WITH ARCHITECTURAL DRAWINGS SHALL BE REMOVED BY THE GENERAL CONTRACTOR AT HIS OWN EXPENSE AND AT HIS OWN RISK TO THE OWNER OR ARCHITECT.

NORTH

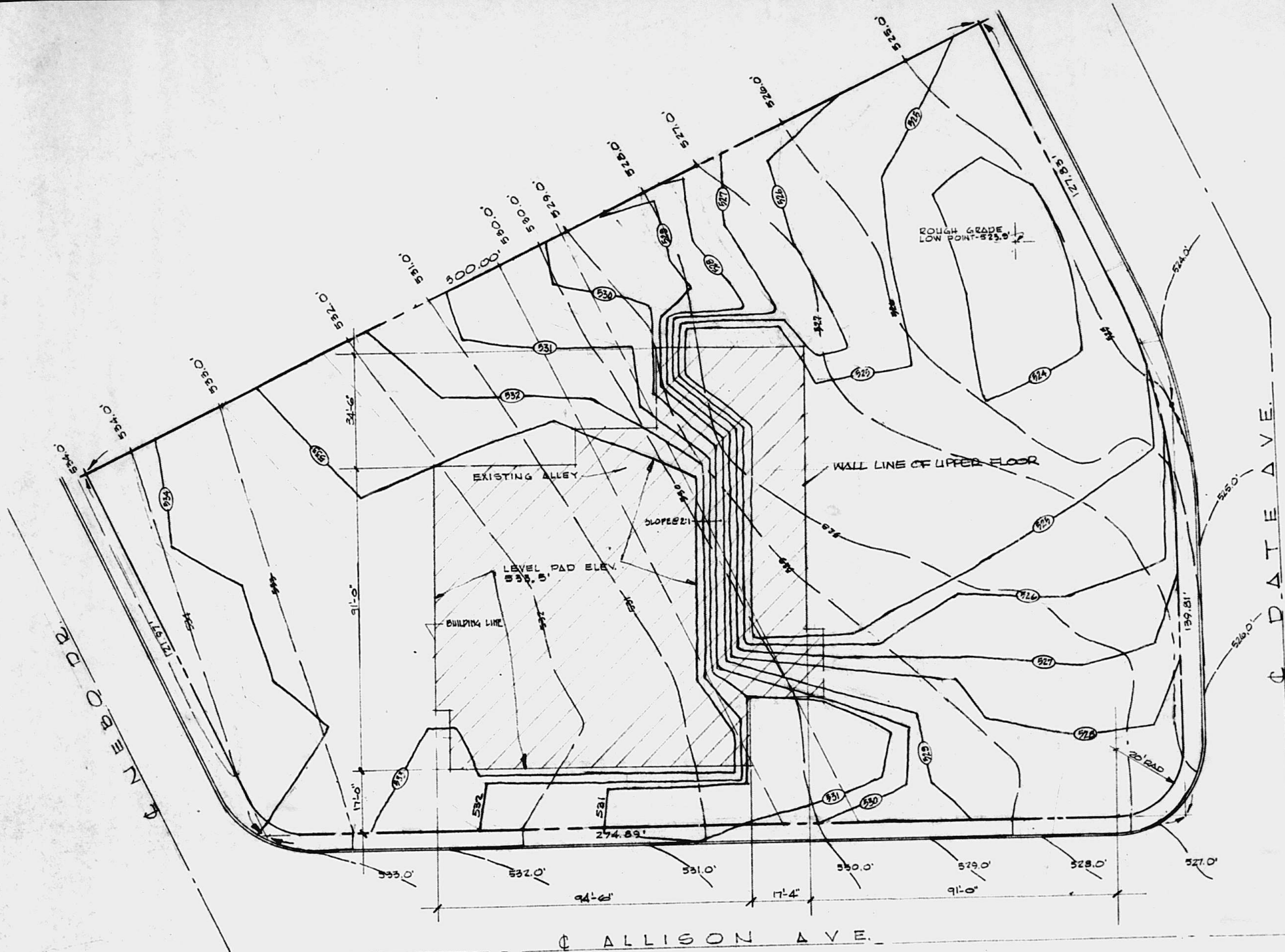
SITE PLAN

1/16" = 1'-0"

PLANS APPROVED
INSPECTION

Plans are of
the California
of La Brea,
specifications
evolution of a
restrictions.

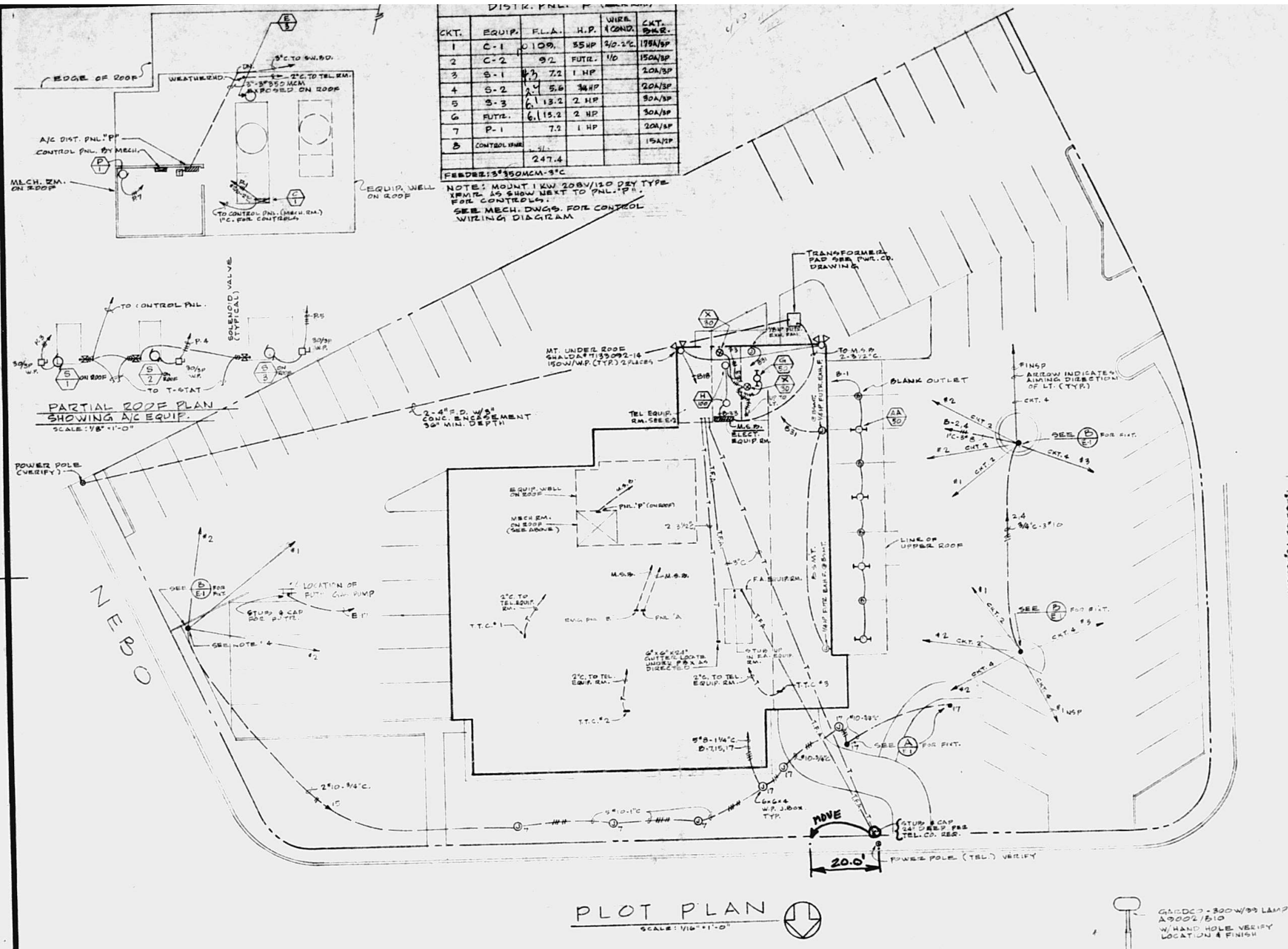
Date 11/1/61



EXISTING PLOT CONDITION
 1/16" = 1' - 0"

CKT.	EQUIP.	F.L.A.	H.P.	WIRE (CONC.)	CKT. BREAKER
1	C-1	0.109	35 HP	2/0-2'C	175A/3P
2	C-2	9.2	FUTR.	1/0	150A/3P
3	S-1	7.2	1 HP		20A/3P
4	S-2	5.6	3/4 HP		20A/3P
5	S-3	13.2	2 HP		30A/3P
6	FUTR.	6.1	13.2	2 HP	30A/3P
7	P-1	7.2	1 HP		20A/3P
8	CONTROL WIR.				15A/3P
		247.4			

FEEDER: 13" 350MCM-3'C
 NOTE: MOUNT 1 KW 208V/130 DEY TYPE
 XPRV. AS SHOWN NEXT TO PNL.'P'.
 SEE MECH. DWGS. FOR CONTROL
 WIRING DIAGRAM

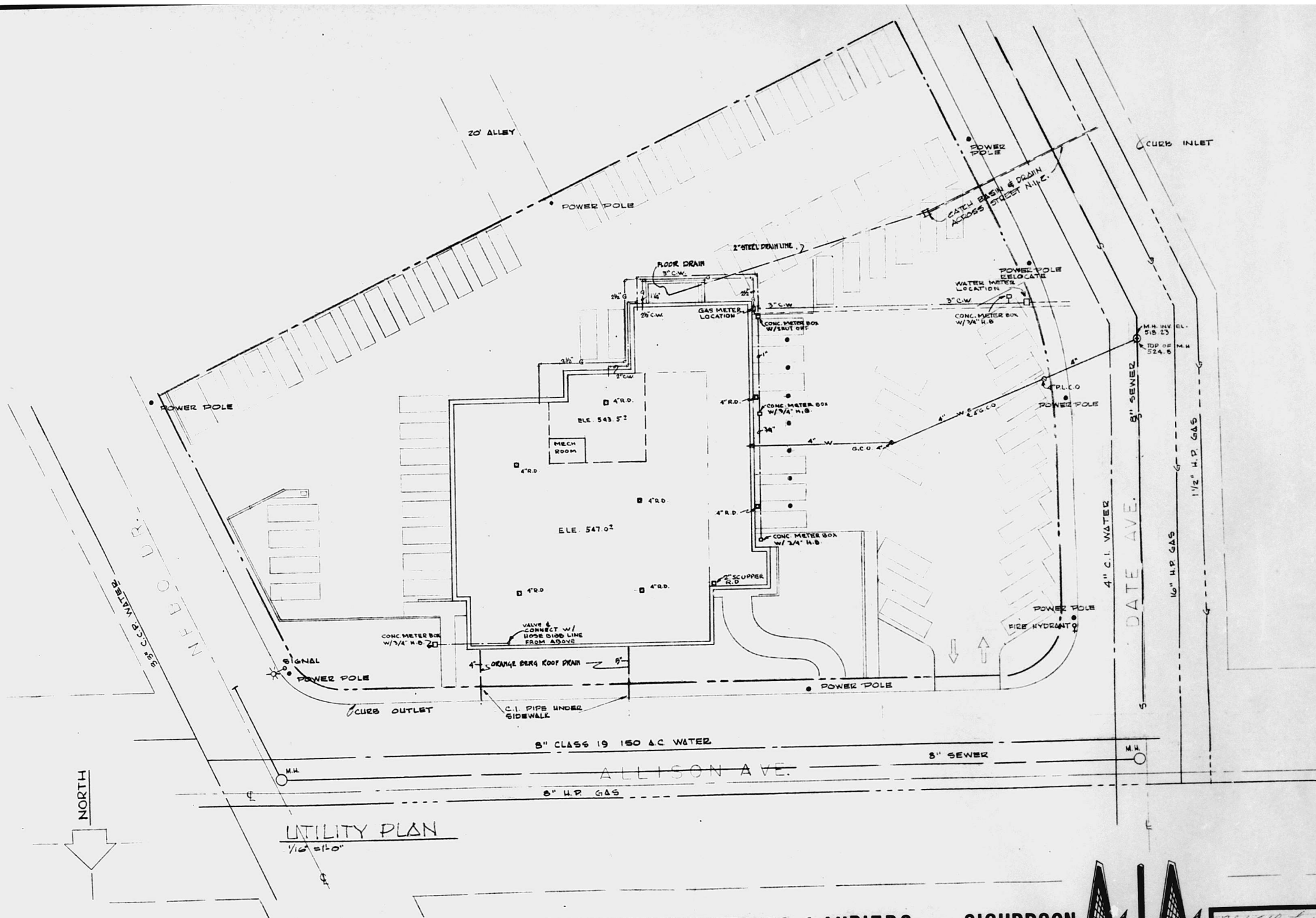


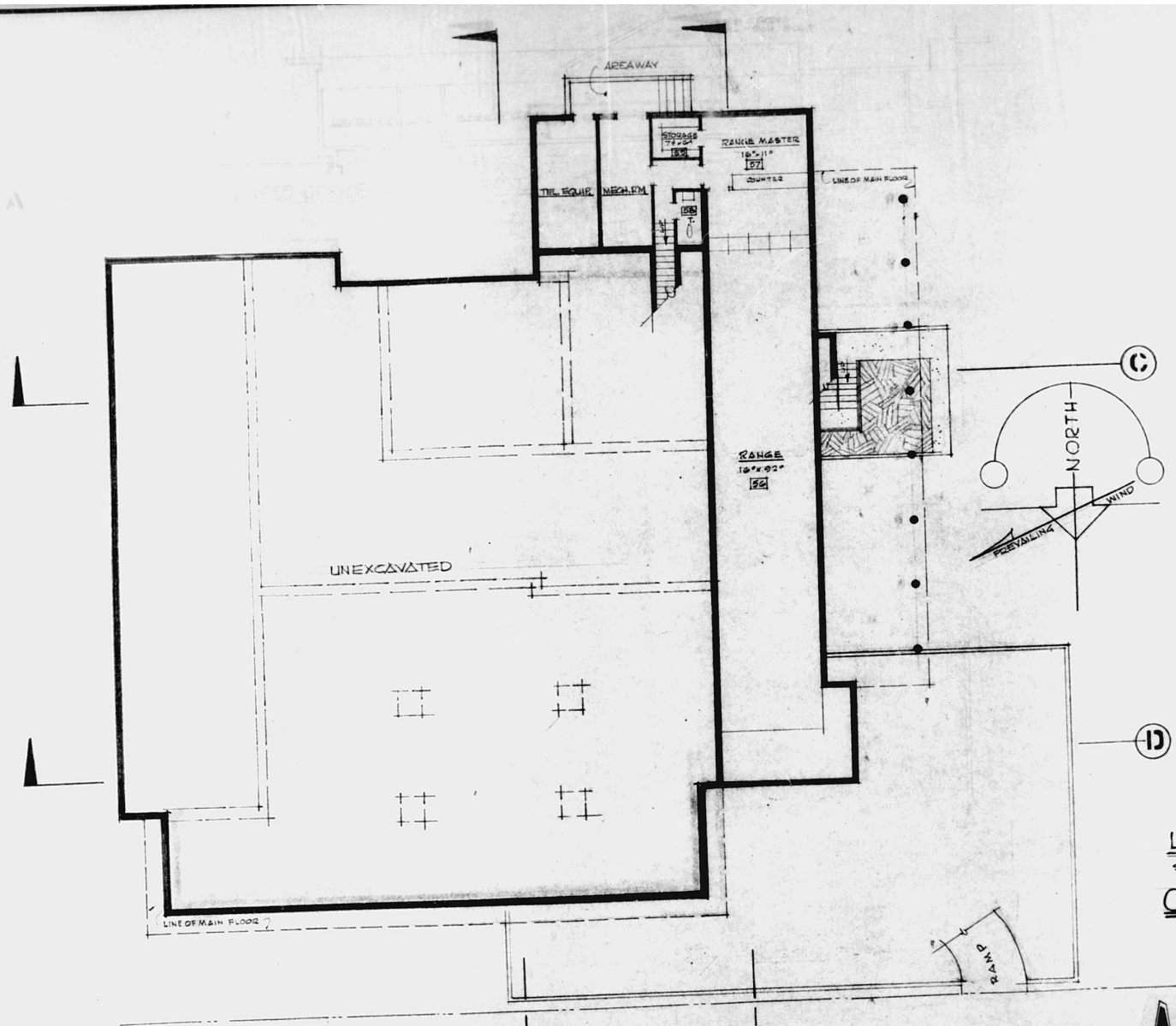
PLOT PLAN

SCALE: 1/16"=1'-0"



GAUGED - 800W/83 LAMP
 A 9002/810
 W/HAND HOLE VERIFY
 LOCATION & FINISH





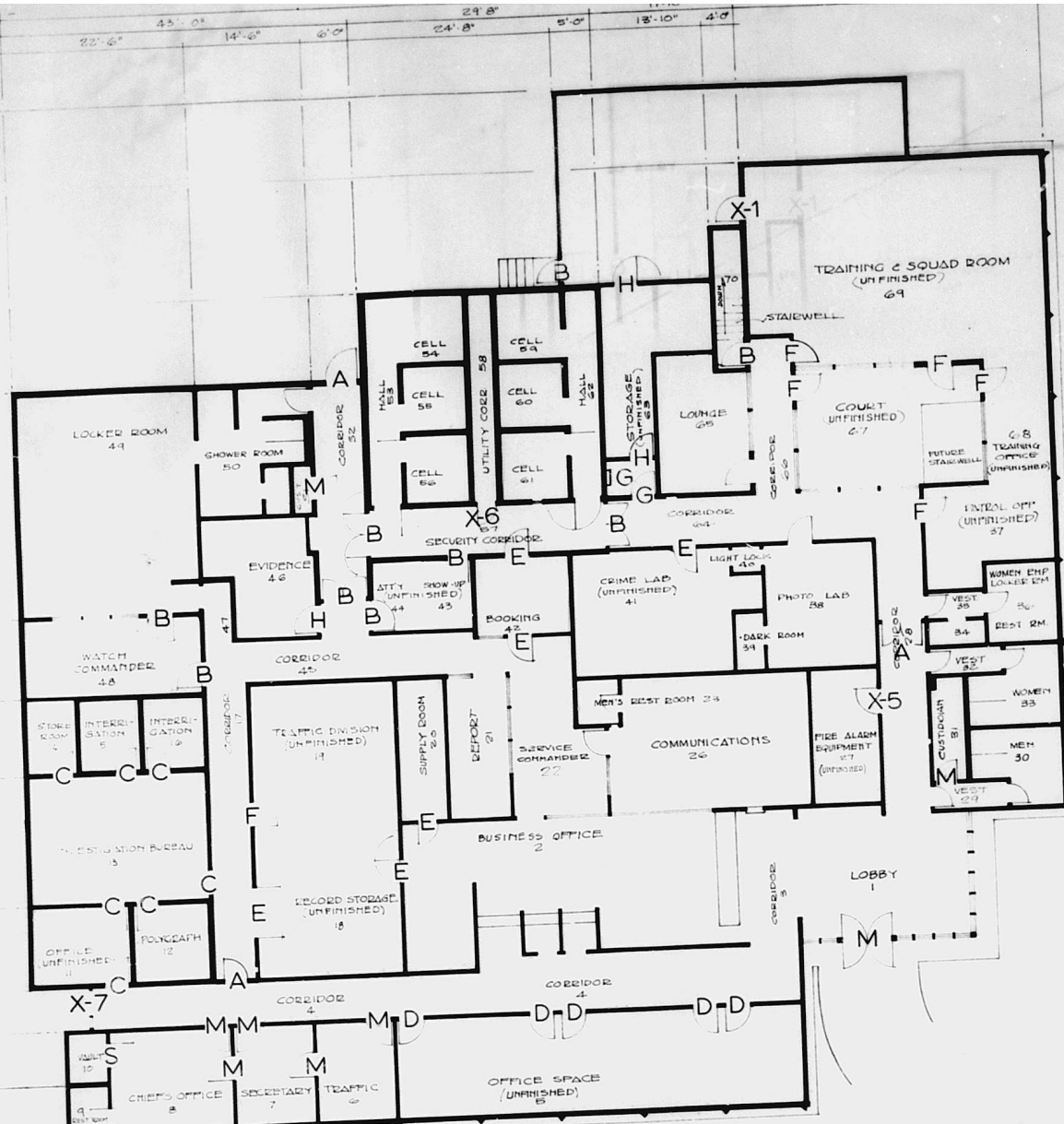
TYPE OF CONSTRUCTION

	GROUP	TYPE
DETENTION AREA	D-1	II-142.
POLICE DEPARTMENT	F-2	V-142.

BUILDING AREA

UPPER FLOOR :	13,112 SQ. FT.
LOWER FLOOR :	2,466 SQ. FT.
TOTAL :	15,578 SQ. FT.

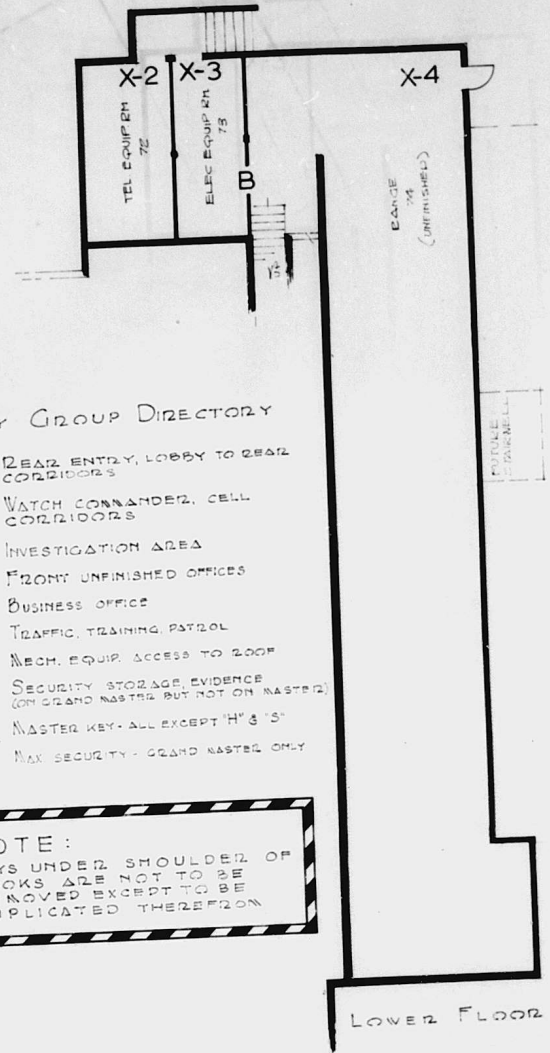
LOWER FLOOR PLAN
 SCALE : 1/8" = 1'-0"
COMPLETED BUILDING



UPPER FLOOR PLAN
SCALE: 1/8" = 1'-0"

- KEY GROUP DIRECTORY
- A REAR ENTRY, LOBBY TO REAR CORRIDORS
 - B WATCH COMMANDER, CELL CORRIDORS
 - C INVESTIGATION AREA
 - D FRONT UNFINISHED OFFICES
 - E BUSINESS OFFICE
 - F TRAFFIC, TRAINING, PATROL
 - G MECH. EQUIP. ACCESS TO ROOF
 - H SECURITY STORAGE, EVIDENCE (ON GRAND MASTER BUT NOT ON MASTER)
 - M MASTER KEY - ALL EXCEPT "H" & "S"
 - S MAX SECURITY - GRAND MASTER ONLY

NOTE:
KEYS UNDER SHOULDER OF
HOOKS ARE NOT TO BE
REMOVED EXCEPT TO BE
DUPLICATED THEREFROM



LOWER FLOOR PLAN

"X-1" "X-2" "X-3" "X-4" "X-5" "X-6"

"A" "B" "C" "D" "E" "F" "G" "H"

Request #19-4227

☒ CLOSED

As of September 10, 2019, 10:47am

Details

Hello, I would like to request public records related to hazardous materials, USTs, ASTs, spills, leaks, clean up reports, building permits, repair/alteration permits, certificates of occupancy, and complaints at the property located at APN #470-572-22-00 (8181 Allison Avenue) in the city of La Mesa, California. Thank you!

Received

September 6, 2019 via web

Departments

City Clerk

Requester

Minh Ngo

✉ mngo@esseltek.com

📍 1035 22nd Avenue Suite 9, Oakland, CA 94606

📞 5106507730

🏢 Essel Environmental Engineering & Consulting

Documents

Public

(none)

Requester

(none)

Staff

Point of Contact

Tina Davis

Timeline

Request Published

September 9, 2019, 4:16pm

Public

Request Closed

No responsive documents

The City of San Diego has no responsive documents.

Public

External Message

Requester + Staff

Please be advised that City staff have received your CPRA request. Within the next 10 days, we will determine whether your request seeks copies of disclosable records in the City's possession or whether the City will require an extension.

September 6, 2019, 2:01pm

Department Assignment

Public

City Clerk

September 6, 2019, 2:01pm

Request Opened

Public

Request received via web

September 6, 2019, 2:01pm

Request # 09-091

County of San Diego

DEPARTMENT OF ENVIRONMENTAL HEALTH
P.O. BOX 129261, SAN DIEGO, CA 92112-9261
(858) 505-6700 FAX (858) 505-6848
www.sdcdeh.org

PUBLIC RECORDS REQUEST FOR THE SITE ASSESSMENT AND MITIGATION (SAM) PROGRAM AND HAZARDOUS MATERIALS DIVISION (HMD)

Requestor Name:	Minh Ngo	E-Mail:	mngo@esseltex.com
Phone:	(510) 650-7730	FAX:	()
Company Name:	Essel Environmental Engineering & Consulting		
Mailing Address:	1035 22nd Avenue, Suite 9, Oakland, California 94606		
(You may attach a business card/overprint with business card if preferred)			

Additional information may be accessed from the DEH website, www.sdcdeh.org. Fax or email your completed form to the Public Records Program at (858) 505-6848 or PublicRecords.DEH@sdcounty.ca.gov. The following information is required. Separate forms are needed for each address or parcel number.

_____ or 470-572-22-00
Exact Address (Street, City and Zip Code) Assessor Parcel Number

Optional information (establishment permit number, business name, etc.):

Please indicate the purpose of your search by checking all that apply:

- ☒ Contaminated Property Investigation(s) (SAM Cases) ☒ Monitoring Well Files
☒ SAM Closure Letter/Report
☒ Hazardous Materials Permit & Underground Storage Tank Files (HMD/UST)
☐ Other (specify): _____

OFFICE USE ONLY BELOW THIS LINE

Files reviewed by: _____ of _____ Date: _____
Files copied for: _____ of _____ Date: _____
Request cancelled by: _____ Date: _____
Photocopies _____ Cost _____ E-mailed / picked up / mailed on _____ By _____

A search for DEH records checked above has been conducted and the following apply:

- ☐ SAM files for the permit number(s) listed below are available.
_____ # _____ # _____ # _____ # _____
☐ HMD/UST files for the permit number(s) listed below are available.
_____ # _____ # _____ # _____ # _____
☐ LMWP files for the permit number(s) listed below are available.
_____ # _____ # _____ # _____ # _____
☒ No SAM/HMD/UST records were found / purged for the address/APN you requested.

Signature - DEH Representative

9/9/19

Date

DEH complies fully with the California Public Records Act and the Federal Freedom of Information Act. Please be advised that photocopy and/or scanned file fees may apply.



Jared Blumenfeld
Secretary for
Environmental Protection



Department of Toxic Substances Control

Meredith Williams, Ph.D.
Acting Director
1001 "I" Street
P.O. Box 806
Sacramento, California 95812-0806



Gavin Newsom
Governor

EPA ID PROFILE

Map
ID Number: CAC002657393
Name: CITY OF LA MESA POLICE HEAD QUARTERS
County: SAN DIEGO
NAICS: N/A
Status: INACTIVE
Inactive Date: 3/1/2011 2:54:05 PM
Record Entered: 9/1/2010 2:54:05 PM
Last Updated: 9/1/2010 2:54:05 PM

	Name	Address	City	State	Zip Code	Phone
Location	CITY OF LA MESA POLICE HEAD QUARTERS	8181 ALLISON AVE	LA MESA	CA	919425523	
Mailing		8130 ALLISON AVE	LA MESA	CA	919425502	
Owner	CITY OF LA MESA	8130 ALLISON AVE	LA MESA	CA	919425502	6194636611
Operator/Contact	TERRI BOWKER, EXT 675	8130 ALLISON AVE	LA MESA	CA	919425502	6194636611

Based Only Upon ID Number: CAC002657393

Calif. Manifests?	Non Calif. Manifests?	Transporter Registration?
Yes	N/A	N/A

**California and Non California Manifest Tonnage Total and Waste Code by Year
Matrix by Entity Type (if available) are on the next page**

Calif. Manifest Counts and Total Tonnage

Top line represents Manifest Count and Bottom line represents Total Tonnage

Year	Generator	Trans. 1	Trans. 2	TSDF	ALT. TSDF
2010	1 0.04750	0 0.00000	0 0.00000	0 0.00000	0 0.00000

Non California Manifest Total Tonnage
--

**No Records
Found**

Waste Code Matrix					
California	Generator	Trans. 1	Trans. 2	TSDF	Alt. TSDF
RCRA	Generator	Trans. 1	Trans. 2	TSDF	Alt. TSDF

[Waste Code Matrix as a spreadsheet](#)

The Department of Toxics Substances Control (DTSC) takes every precaution to ensure the accuracy of data in the Hazardous Waste Tracking System (HWTS). However, because of the large number of manifests handled, inaccuracies in the submitted data, limitations of the manifest system and the technical limitations of the database, DTSC cannot guarantee that the data accurately reflect what was actually transported or produced.

Report Generation Date: 09/19/2019



Jared Blumenfeld
Secretary for
Environmental Protection



Department of Toxic Substances Control

Meredith Williams, Ph.D.
Acting Director
1001 "I" Street
P.O. Box 806
Sacramento, California 95812-0806



Gavin Newsom
Governor

EPA ID PROFILE

Map
ID Number: CAC002677022
Name: CITY OF LA MESA PUBLIC WORKS
County: SAN DIEGO
NAICS: N/A
Status: INACTIVE
Inactive Date: 4/2/2012 1:59:48 PM
Record Entered: 10/4/2011 1:59:48 PM
Last Updated: 10/4/2011 1:59:48 PM

	Name	Address	City	State	Zip Code	Phone
Location	CITY OF LA MESA PUBLIC WORKS	8181 ALLISON AVE	LA MESA	CA	919425523	
Mailing		8130 ALLISON AVE	LA MESA	CA	919425502	
Owner	CITY OF LA MESA PUBLIC WORKS	8130 ALLISON AVE	LA MESA	CA	919425502	6196671152
Operator/Contact	DIRK EPPERSON	8130 ALLISON AVE	LA MESA	CA	919425502	6196671152

Based Only Upon ID Number: CAC002677022

Calif. Manifests?	Non Calif. Manifests?	Transporter Registration?
Yes	N/A	N/A

**California and Non California Manifest Tonnage Total and Waste Code by Year
Matrix by Entity Type (if available) are on the next page**

Calif. Manifest Counts and Total Tonnage

Top line represents Manifest Count and Bottom line represents Total Tonnage

Year	Generator	Trans. 1	Trans. 2	TSDf	ALT. TSDf
2011	¹ 4.40000	⁰ 0.00000	⁰ 0.00000	⁰ 0.00000	⁰ 0.00000

Non California Manifest Total Tonnage
--

**No Records
Found**

Waste Code Matrix					
California	Generator	Trans. 1	Trans. 2	TSDf	Alt. TSDf
RCRA	Generator	Trans. 1	Trans. 2	TSDf	Alt. TSDf

[Waste Code Matrix as a spreadsheet](#)

The Department of Toxics Substances Control (DTSC) takes every precaution to ensure the accuracy of data in the Hazardous Waste Tracking System (HWTS). However, because of the large number of manifests handled, inaccuracies in the submitted data, limitations of the manifest system and the technical limitations of the database, DTSC cannot guarantee that the data accurately reflect what was actually transported or produced.

Report Generation Date: 09/19/2019



Jared Blumenfeld
Secretary for
Environmental Protection



Department of Toxic Substances Control

Meredith Williams, Ph.D.
Acting Director
1001 "I" Street
P.O. Box 806
Sacramento, California 95812-0806



Gavin Newsom
Governor

EPA ID PROFILE

Map
ID Number: CAL000074011
Name: CITY OF LA MESA POLICE HQ
County: SAN DIEGO
NAICS: N/A
Status: INACTIVE
Inactive Date: 4/15/1994 12:00:00 AM
Record Entered: 3/11/1992 12:00:00 AM
Last Updated: 4/15/1994 12:00:00 AM

	Name	Address	City	State	Zip Code	Phone
Location	CITY OF LA MESA POLICE HQ	8181 ALLISON AVE	LA MESA	CA	919415099	
Mailing		PO BOX 937	LA MESA	CA	919410000	
Owner	CITY OF LA MESA	8130 ALLISON AVE	LA MESA	CA	919410000	6196671178
Operator/Contact	--	--	--	99	--	--

Based Only Upon ID Number: CAL000074011

Calif. Manifests?	Non Calif. Manifests?	Transporter Registration?
Yes	N/A	N/A

**California and Non California Manifest Tonnage Total and Waste Code by Year
Matrix by Entity Type (if available) are on the next page**

Calif. Manifest Counts and Total Tonnage

Top line represents Manifest Count and Bottom line represents Total Tonnage

Year	Generator	Trans. 1	Trans. 2	TSDF	ALT. TSDF
1993	7 8.19660	0 0.00000	0 0.00000	0 0.00000	0 0.00000

Non California Manifest Total Tonnage
--

**No Records
Found**

Waste Code Matrix					
California	Generator	Trans. 1	Trans. 2	TSDF	Alt. TSDF
RCRA	Generator	Trans. 1	Trans. 2	TSDF	Alt. TSDF

[Waste Code Matrix as a spreadsheet](#)

The Department of Toxics Substances Control (DTSC) takes every precaution to ensure the accuracy of data in the Hazardous Waste Tracking System (HWTS). However, because of the large number of manifests handled, inaccuracies in the submitted data, limitations of the manifest system and the technical limitations of the database, DTSC cannot guarantee that the data accurately reflect what was actually transported or produced.

Report Generation Date: 09/19/2019



Search By Keyword



SEARCH RESULTS (5)

GETTING STARTED

To find the site you are looking for, you can:

Use the Search Bar

Enter any identifying information into the search bar above, and both the Results list and the map will populate with any relevant results. This is a general search and will return results for each word in the search bar.

OR

Manipulate the Map

Focus in on a specific location using a mouse and the zoom tools or click on a bubble and the map will zoom to the location.

ADDITIONAL HELP

Simple Search

Enter any text into the keyword search. The results are based on each word. Using quotes does not create a phrase.

Filter





Well Status and Well Type Filter

Search

Zoom to Field

Measurement

Layers



8181 Allison Ave, La Mesa, CA



El Capitan Dr



Basemaps



Powered by

WellSTAR

1:2,257 32.766121 -117.017859

Sites and Facilities

Cleanup Sites

☒

Federal Superfund

☒

State Response

☒

Voluntary Cleanup

☒

School Cleanup

☒

Evaluation

☒

School Investigation

☒

Military Evaluation

☒

Tiered Permit

☒

Corrective Action

STATUS

All Statuses

Permitted Sites

☒

Operating

☒

Post-Closure

☒

Non-Operating

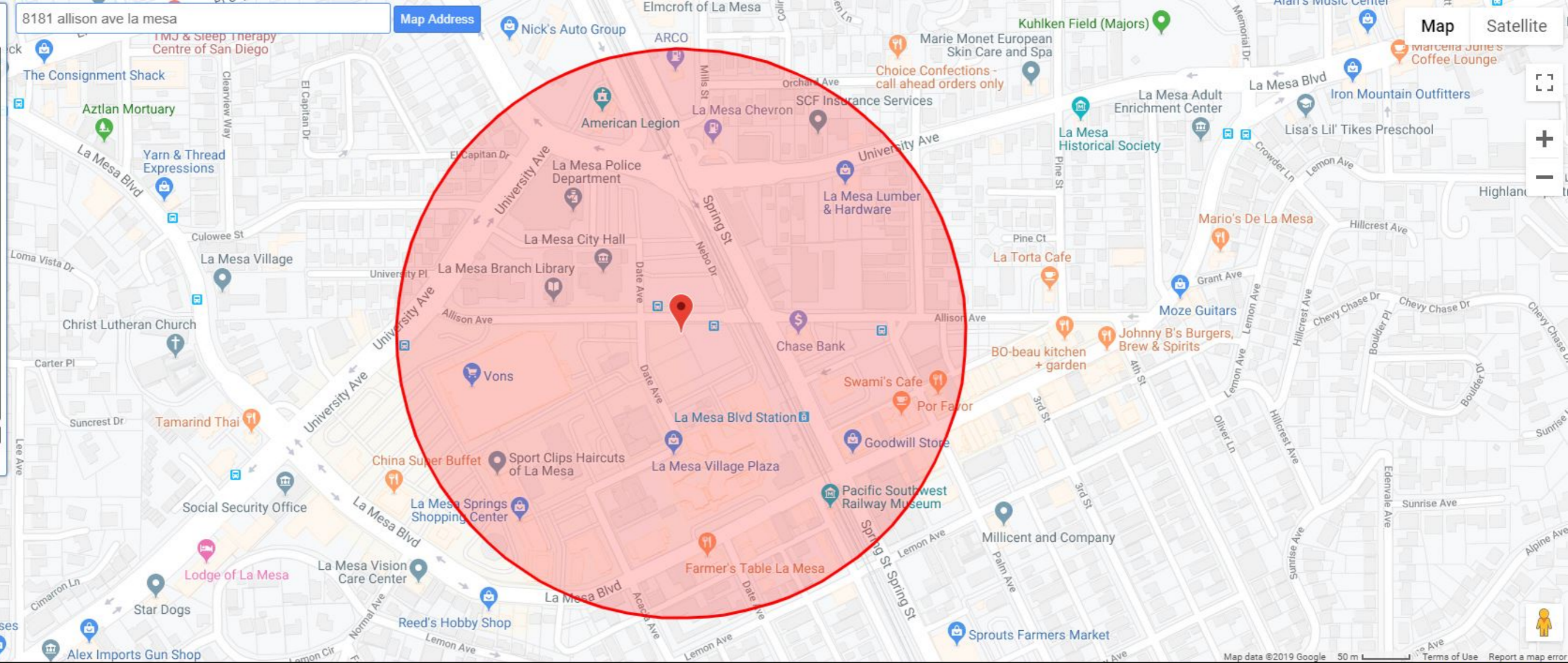
Other Sites

GIS Layers

Tools

TAKE A TOUR

SHARE THIS MAP



SITES FOUND IN SEARCH RADIUS

0 SITES LISTED

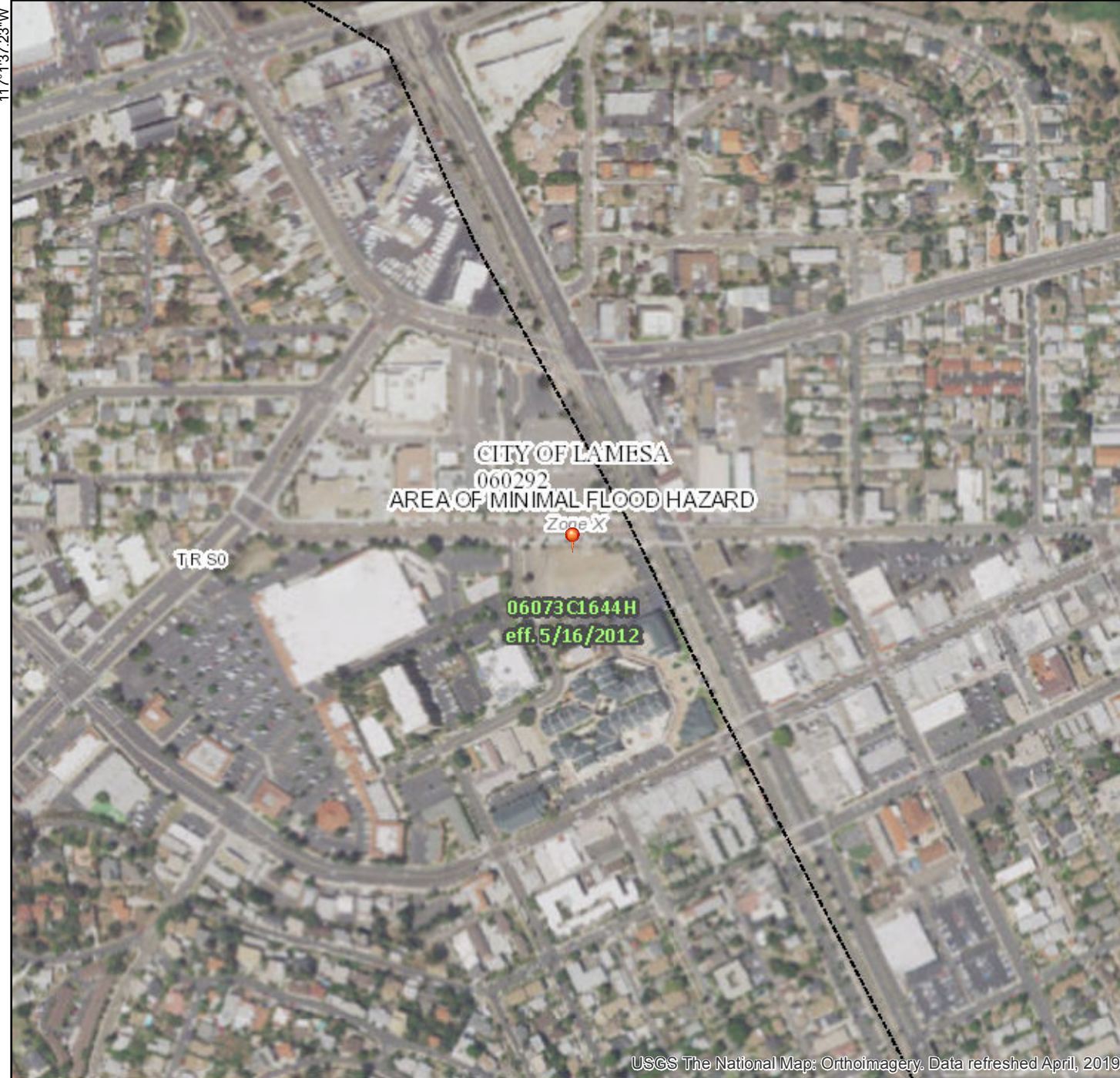
EXPORT THIS LIST TO EXCEL

PROJECT NAME	STATUS	PROJECT TYPE	ADDRESS	CITY
--------------	--------	--------------	---------	------

National Flood Hazard Layer FIRMette



32°46'12.63"N



0 250 500 1,000 1,500 2,000 Feet 1:6,000

USGS The National Map: Orthoimagery. Data refreshed April, 2019.

32°45'42.38"N

Legend

SEE FIS REPORT FOR DETAILED LEGEND AND INDEX MAP FOR FIRM PANEL LAYOUT

SPECIAL FLOOD HAZARD AREAS		Without Base Flood Elevation (BFE) Zone A, V, A99
		With BFE or Depth Zone AE, AO, AH, VE, AR
		Regulatory Floodway
OTHER AREAS OF FLOOD HAZARD		0.2% Annual Chance Flood Hazard, Areas of 1% annual chance flood with average depth less than one foot or with drainage areas of less than one square mile Zone X
		Future Conditions 1% Annual Chance Flood Hazard Zone X
		Area with Reduced Flood Risk due to Levee. See Notes. Zone X
		Area with Flood Risk due to Levee Zone D
OTHER AREAS		NO SCREEN Area of Minimal Flood Hazard Zone X
		Effective LOMRs
		Area of Undetermined Flood Hazard Zone D
GENERAL STRUCTURES		Channel, Culvert, or Storm Sewer
		Levee, Dike, or Floodwall
OTHER FEATURES		20.2 Cross Sections with 1% Annual Chance Water Surface Elevation
		17.5
		Coastal Transect
		Base Flood Elevation Line (BFE)
		Limit of Study
		Jurisdiction Boundary
		Coastal Transect Baseline
MAP PANELS		Digital Data Available
		No Digital Data Available
		Unmapped

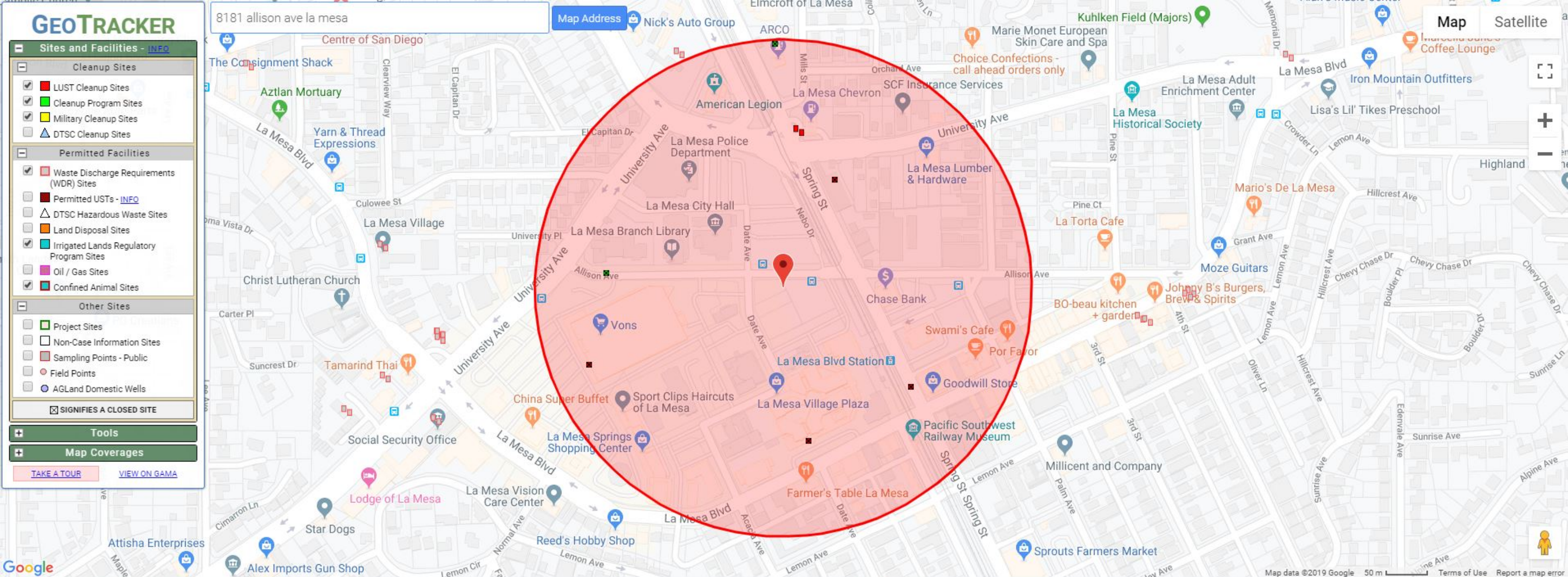


The pin displayed on the map is an approximate point selected by the user and does not represent an authoritative property location.

This map complies with FEMA's standards for the use of digital flood maps if it is not void as described below. The basemap shown complies with FEMA's basemap accuracy standards

The flood hazard information is derived directly from the authoritative NFHL web services provided by FEMA. This map was exported on **9/18/2019 at 5:19:19 PM** and does not reflect changes or amendments subsequent to this date and time. The NFHL and effective information may change or become superseded by new data over time.

This map image is void if the one or more of the following map elements do not appear: basemap imagery, flood zone labels, legend, scale bar, map creation date, community identifiers, FIRM panel number, and FIRM effective date. Map images for unmapped and unmodernized areas cannot be used for regulatory purposes.



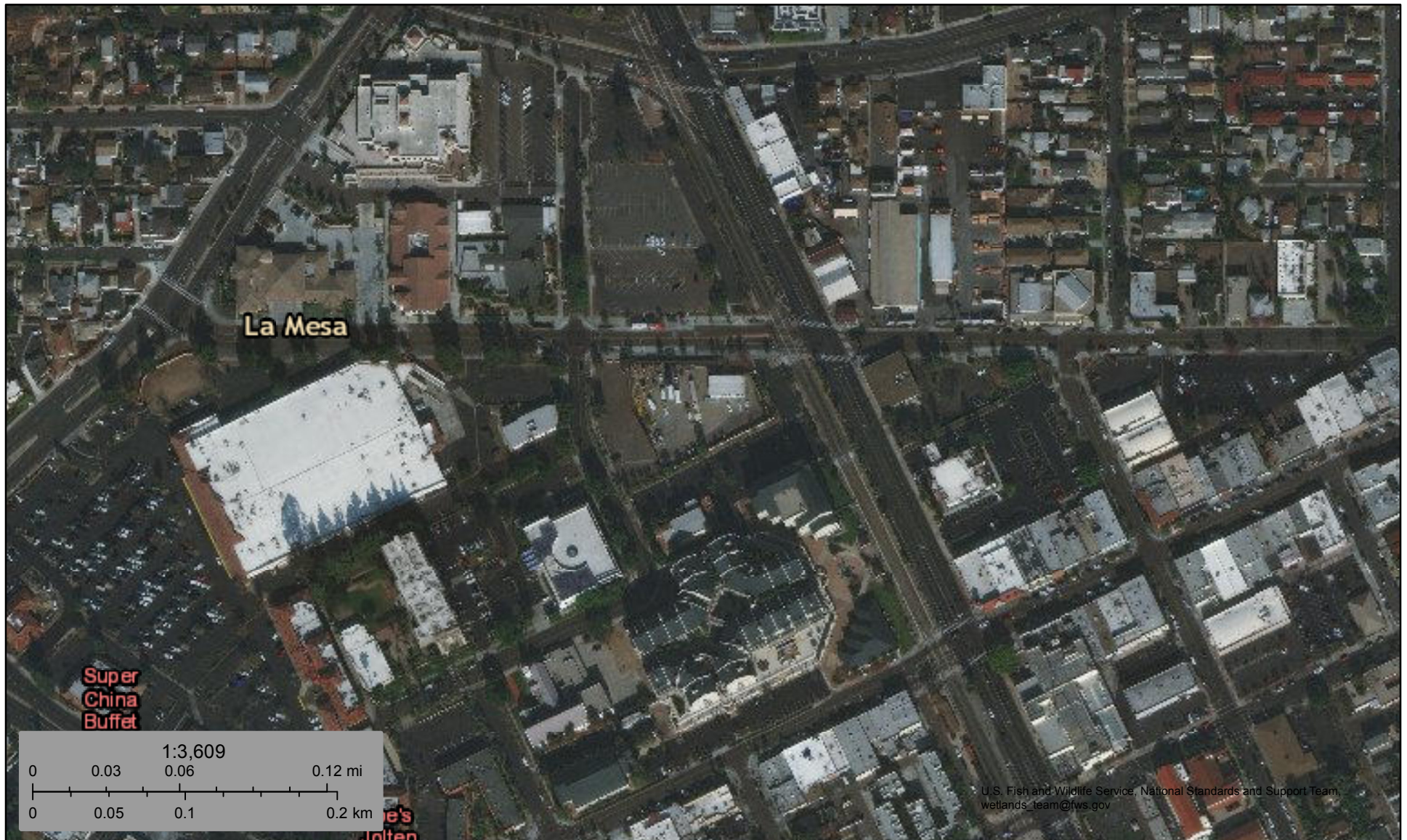
SITES FOUND IN SEARCH RADIUS					8 SITES LISTED	
SITE NAME	GLOBAL ID	STATUS	ADDRESS	CITY		
CHEVRON #92235	T0607302314	OPEN - REMEDIATION	8200 UNIVERSITY AV	LA MESA		
ENTERPRISE RENT A CAR	T0608177253	COMPLETED - CASE CLOSED	4939 SPRING ST	LA MESA		
LA MESA CITY FIRE DEPARTMENT	T0607300170	COMPLETED - CASE CLOSED	8034 ALLISON AV	LA MESA		
LA MESA REDEVELOPMENT AGENCY	T0607300035	COMPLETED - CASE CLOSED	8200 LA MESA BL	LA MESA		
LA MESA SPRINGS UNOCAL	T0607300831	COMPLETED - CASE CLOSED	8011 UNIVERSITY AV	LA MESA		
PACIFIC BELL LAMSCA01/D3116	T0607300890	COMPLETED - CASE CLOSED	4711 SPRING ST	LA MESA		
PCL CONSTRUCTION	T0608118438	COMPLETED - CASE CLOSED	4939 SPRING ST	LA MESA		
THE AUTO CENTER	T0607300103	COMPLETED - CASE CLOSED	8203 UNIVERSITY AV	LA MESA		



U.S. Fish and Wildlife Service

National Wetlands Inventory

wetlands



U.S. Fish and Wildlife Service, National Standards and Support Team,
wetlands_team@fws.gov

September 18, 2019

Wetlands

	Estuarine and Marine Deepwater		Freshwater Emergent Wetland		Lake
	Estuarine and Marine Wetland		Freshwater Forested/Shrub Wetland		Other
			Freshwater Pond		Riverine

This map is for general reference only. The US Fish and Wildlife Service is not responsible for the accuracy or currentness of the base data shown on this map. All wetlands related data should be used in accordance with the layer metadata found on the Wetlands Mapper web site.



PARCEL REPORT

PARCEL #: 4705722200

PROPERTY INFORMATION:

Property Address:

0 ALLISON AVE LA MESA, CA, 91941

Legal Description:

BLK 4*LOTS 11 THRU 13*LOTS 1 THRU 4&ALLEY CLSD&(EX ST)\

Property Characteristics:

Assessor Land:	\$0.00	Baths:	
Improvements:	\$0.00	Add. Areas:	0
Assessor Total:	\$0.00	Tot. Living Area:	0
Acreage:	1.23	Tax Status:	N
Bedrooms:		Tax Rate Area:	05052

District Information:

City Council: APN is not within a City Council District boundary

Board of Supervisors: District 2 - Dianne Jacob

School District: GEN ELEM LA MESA-SPRING

Congress: District 53 Susan Davis

School Union: Grossmont Union High School

Senate: District 38 Brian Jones

Fire Protection:

Assembly: District 79 Shirley Weber

Community College: GROSSMONT-CUYAMACA

Planning Areas:

Census Tract: 146.01

Subregional Area: LA MESA

Major Statistical Area: EAST SUBURBAN

Community Planning Area: -

Land Use:

Existing (LU): 6105 Fire/Police Station

Planned (PLU) 6105 Fire/Police Station

Ecology:

Vegetation Type (County): Disturbed or Developed Areas

Vegetation Type (Western Region 2012): Vegetation data not Available

Flood Zone/Flood Plain: Flood Zone X / Flood Plain

Geology Type: Geology data not Available

Soil Type: Soil data not Available

[Data Disclaimer](#)