

Appendix C: Cultural Resources Supporting Information

THIS PAGE INTENTIONALLY LEFT BLANK

C.1 - Native American Heritage Commission

THIS PAGE INTENTIONALLY LEFT BLANK

**NATIVE AMERICAN HERITAGE COMMISSION**

December 2, 2020

Dana DePietro, PhD
FirstCarbon SolutionsVia Email to: ddepietro@fcs-intl.com
Cc to: akhan@fcs-intl.com**Re: Native American Tribal Consultation, Pursuant to the Assembly Bill 52 (AB 52), Amendments to the California Environmental Quality Act (CEQA) (Chapter 532, Statutes of 2014), Public Resources Code Sections 5097.94 (m), 21073, 21074, 21080.3.1, 21080.3.2, 21082.3, 21083.09, 21084.2 and 21084.3, Canine Companions Expansion Project, Sonoma County**

To Ms. DePietro:

Pursuant to Public Resources Code section 21080.3.1 (c), attached is a consultation list of tribes that are traditionally and culturally affiliated with the geographic area of the above-listed project. Please note that the intent of the AB 52 amendments to CEQA is to avoid and/or mitigate impacts to tribal cultural resources, (Pub. Resources Code §21084.3 (a)) ("Public agencies shall, when feasible, avoid damaging effects to any tribal cultural resource.")

Public Resources Code sections 21080.3.1 and 21084.3(c) require CEQA lead agencies to consult with California Native American tribes that have requested notice from such agencies of proposed projects in the geographic area that are traditionally and culturally affiliated with the tribes on projects for which a Notice of Preparation or Notice of Negative Declaration or Mitigated Negative Declaration has been filed on or after July 1, 2015. Specifically, Public Resources Code section 21080.3.1 (d) provides:

Within 14 days of determining that an application for a project is complete or a decision by a public agency to undertake a project, the lead agency shall provide formal notification to the designated contact of, or a tribal representative of, traditionally and culturally affiliated California Native American tribes that have requested notice, which shall be accomplished by means of at least one written notification that includes a brief description of the proposed project and its location, the lead agency contact information, and a notification that the California Native American tribe has 30 days to request consultation pursuant to this section.

The AB 52 amendments to CEQA law does not preclude initiating consultation with the tribes that are culturally and traditionally affiliated within your jurisdiction prior to receiving requests for notification of projects in the tribe's areas of traditional and cultural affiliation. The Native American Heritage Commission (NAHC) recommends, but does not require, early consultation as a best practice to ensure that lead agencies receive sufficient information about cultural resources in a project area to avoid damaging effects to tribal cultural resources.

The NAHC also recommends, but does not require that agencies should also include with their notification letters, information regarding any cultural resources assessment that has been completed on the area of potential effect (APE), such as:

1. The results of any record search that may have been conducted at an Information Center of the California Historical Resources Information System (CHRIS), including, but not limited to:

CHAIRPERSON
Laura Miranda
LuiseñoVICE CHAIRPERSON
Reginald Pagaling
ChumashSECRETARY
Merri Lopez-Keifer
LuiseñoPARLIAMENTARIAN
Russell Attebery
KarukCOMMISSIONER
Marshall McKay
WintunCOMMISSIONER
William Mungary
Paiute/White Mountain
ApacheCOMMISSIONER
Julie Tumamait-Stenslie
ChumashCOMMISSIONER
[Vacant]COMMISSIONER
[Vacant]EXECUTIVE SECRETARY
Christina Snider
Pomo**NAHC HEADQUARTERS**
1550 Harbor Boulevard
Suite 100
West Sacramento,
California 95691
(916) 373-3710
nahc@nahc.ca.gov
NAHC.ca.gov

- A listing of any and all known cultural resources that have already been recorded on or adjacent to the APE, such as known archaeological sites;
- Copies of any and all cultural resource records and study reports that may have been provided by the Information Center as part of the records search response;
- Whether the records search indicates a low, moderate, or high probability that unrecorded cultural resources are located in the APE; and
- If a survey is recommended by the Information Center to determine whether previously unrecorded cultural resources are present.

2. The results of any archaeological inventory survey that was conducted, including:

- Any report that may contain site forms, site significance, and suggested mitigation measures.

All information regarding site locations, Native American human remains, and associated funerary objects should be in a separate confidential addendum, and not be made available for public disclosure in accordance with Government Code section 6254.10.

3. The result of any Sacred Lands File (SLF) check conducted through the Native American Heritage Commission was negative.

4. Any ethnographic studies conducted for any area including all or part of the APE; and

5. Any geotechnical reports regarding all or part of the APE.

Lead agencies should be aware that records maintained by the NAHC and CHRIS are not exhaustive and a negative response to these searches does not preclude the existence of a tribal cultural resource. A tribe may be the only source of information regarding the existence of a tribal cultural resource.

This information will aid tribes in determining whether to request formal consultation. In the event that they do, having the information beforehand will help to facilitate the consultation process.

If you receive notification of change of addresses and phone numbers from tribes, please notify the NAHC. With your assistance, we can assure that our consultation list remains current.

If you have any questions, please contact me at my email address: Sarah.Fonseca@nahc.ac.gov.

Sincerely,



Sarah Fonseca
Cultural Resources Analyst

Attachment

**Native American Heritage Commission
Tribal Consultation List
Sonoma County
12/2/2020**

Cloverdale Rancheria of Pomo Indians

Patricia Hermosillo, Chairperson
555 S. Cloverdale Blvd., Suite A Pomo
Cloverdale, CA, 95425
Phone: (707) 894 - 5775
Fax: (707) 894-5727
info@cloverdalerancheria.com

Mishewal-Wappo Tribe of Alexander Valley

Scott Gabaldon, Chairperson
2275 Silk Road Wappo
Windsor, CA, 95492
Phone: (707) 494 - 9159
scottg@mishewalwappotribe.com

Pinoleville Pomo Nation

Leona Williams, Chairperson
500 B Pinoleville Drive Pomo
Ukiah, CA, 95482
Phone: (707) 463 - 1454
Fax: (707) 463-6601

Dry Creek Rancheria of Pomo Indians

Chris Wright, Chairperson
P.O. Box 607 Pomo
Geyserville, CA, 95441
Phone: (707) 814 - 4150
lynnl@drycreekrancheria.com

Federated Indians of Graton Rancheria

Greg Sarris, Chairperson
6400 Redwood Drive, Ste 300 Coast Miwok
Rohnert Park, CA, 94928 Pomo
Phone: (707) 566 - 2288
Fax: (707) 566-2291
gbuvelot@gratonrancheria.com

Guidiville Indian Rancheria

Donald Duncan, Chairperson
P.O. Box 339 Pomo
Talmage, CA, 95481
Phone: (707) 462 - 3682
Fax: (707) 462-9183
admin@guidiville.net

Lytton Rancheria

Marjorie Mejia, Chairperson
437 Aviation Boulevard Pomo
Santa Rosa, CA, 95403
Phone: (707) 575 - 5917
Fax: (707) 575-6974
margiemejia@aol.com

Middletown Rancheria of Pomo Indians

Jose Simon, Chairperson
P.O. Box 1035 Lake Miwok
Middletown, CA, 95461 Pomo
Phone: (707) 987 - 3670
Fax: (707) 987-9091
sshope@middletownrancheria.com

This list is current only as of the date of this document. Distribution of this list does not relieve any person of statutory responsibility as defined in Section 7050.5 of the Health and Safety Code, Section 5097.94 of the Public Resources Code and section 5097.98 of the Public Resources Code.

This list is only applicable for consultation with Native American tribes under Public Resources Code Sections 21080.3.1 for the proposed Canine Companions Expansion Project, Sonoma County.

December 07, 2020

Cloverdale Rancheria of Pomo Indians
Patricia Hermosillo, Chairperson
555 S. Cloverdale Blvd, Suite A
Cloverdale, CA 95425

Subject: Canine Companions Canine Early Development Center Expansion Project

Dear Chairperson Hermosillo:

FirstCarbon Solutions (FCS) is preparing a Phase I Cultural Resources Assessment (CRA) for the proposed Canine Companions Expansion Project on behalf of the City of Santa Rosa. As part of the environmental review process, we are conducting a cultural analysis.

The proposed project would develop two buildings, approximately 32,500 square feet, on a 2.98-acre site on the northern portion of the Canine Companions for Independence (CCI) campus at 2965 Dutton Avenue in Santa Rosa, California. The project site consists of Assessor's Parcel Number (APN) 043-135-031. The Santa Rosa General Plan designates the project site as Light Industry, which allows for light industrial, warehousing and heavy commercial uses. Uses appropriate to this land use category include auto repair, bulk or warehoused goods, general warehousing, and services with large space needs, such as health clubs. The project site is zoned as Light Industrial (IL), which is compatible with the Light Industrial classification in the General Plan. The Roseland Area/Sebastopol Road Specific Plan designates the project site as General Industry.

Enclosed is a Records Search map with a 0.5-mile buffer around the site for your reference.

As part of the cultural resources assessment, FCS conducted a Sacred Lands File search, which produced negative results. In addition, FCS conducted a California Historical Resources Information System (CHRIS) search, which is in progress and results are not known at this time. FCS contacted the Native American Heritage Commission (NAHC), and they suggested you might be able to provide further information. If you have any additional information regarding potential historic or cultural resources in proximity or relation to the proposed project area, we would greatly appreciate your input.

UNITED STATES

Irvine
250 Commerce, Suite 250
Irvine, CA 92602

Pasadena
16 N. Marengo Avenue, Suite 303
Pasadena, CA 91101

Bay Area
1350 Treat Boulevard, Suite 380
Walnut Creek, CA 94597

Central Valley
7265 N First Street, Suite 101
Fresno, CA 93720

Inland Empire
650 E. Hospitality Lane, Suite 125
San Bernardino, CA 92408

Sacramento Valley
2204 Plaza Drive, Suite 210
Rocklin, CA 95765

Connecticut
2 Corporate Drive, Suite 450
Shelton, CT 06484

Utah
2901 Bluegrass Blvd, Suite 200-37
Lehi, UT 84043

EUROPE

United Kingdom
Tel: +44 (0) 845.165.6245
Fax: +44 (0) 20.3070.0890
Jubilee House
Third Avenue
Marlow
United Kingdom SL7 1EY

AUSTRALIA

New South Wales
Tel: +61 (02) 9418.7822
Unit 1, 1 Skyline Place
Frenchs Forest NSW 2086
Australia

AFRICA

Kenya
Tel: +254-737-433-621
ADEC Kenya Services EPZ Ltd.
Nairobi, Kenya


ASIA

Philippines
Tel: +63 (2) 775.0632
Fax: +63 (2) 775.0632 local 8050
26th Floor, Philippine AXA Life Centre,
Sen. Gil Puyat Avenue,
Makati City, Metro Manila

Malaysia
Tel: +603 74902112
Fax: +603 79606977
15-7, Block A, Jaya ONE
72A Jalan Universiti
46200 Petaling Jaya
Selangor, Malaysia

Please note that this letter is a request for information pertaining to a cultural resources assessment and is not notification of a project under Senate Bill (SB) 18, Assembly Bill (AB) 52 or Section 106 of the National Historic Preservation Act. Designated lead agencies under CEQA and NEPA are handling project notification and consultation requirements. Please feel free to contact me at 925.357.2562 or via email at ddepietro@fcs-intl.com and thank you for your valuable assistance.

Sincerely,

A handwritten signature in black ink that reads "Dana DePietro".

Dana Douglas DePietro, Ph.D.
Senior Scientist, Archaeology
FirstCarbon Solutions
1350 Treat Boulevard, Suite 380
Walnut Creek, CA 94597

Enc: Attachment A: Project location map

December 07, 2020

Dry Creek Rancheria of Pomo Indians
Chris Wright, Chairperson
P.O. Box 607
Geyserville, CA, 95441

Subject: Canine Companions Canine Early Development Center Expansion Project

Dear Chairperson Wright:

FirstCarbon Solutions (FCS) is preparing a Phase I Cultural Resources Assessment (CRA) for the proposed Canine Companions Expansion Project on behalf of the City of Santa Rosa. As part of the environmental review process, we are conducting a cultural analysis.

The proposed project would develop two buildings, approximately 32,500 square feet, on a 2.98-acre site on the northern portion of the Canine Companions for Independence (CCI) campus at 2965 Dutton Avenue in Santa Rosa, California. The project site consists of Assessor's Parcel Number (APN) 043-135-031. The Santa Rosa General Plan designates the project site as Light Industry, which allows for light industrial, warehousing and heavy commercial uses. Uses appropriate to this land use category include auto repair, bulk or warehoused goods, general warehousing, and services with large space needs, such as health clubs. The project site is zoned as Light Industrial (IL), which is compatible with the Light Industrial classification in the General Plan. The Roseland Area/Sebastopol Road Specific Plan designates the project site as General Industry.

Enclosed is a Records Search map with a 0.5-mile buffer around the site for your reference.

As part of the cultural resources assessment, FCS conducted a Sacred Lands File search, which produced negative results. In addition, FCS conducted a California Historical Resources Information System (CHRIS) search, which is in progress and results are not known at this time. FCS contacted the Native American Heritage Commission (NAHC), and they suggested you might be able to provide further information. If you have any additional information regarding potential historic or cultural resources in proximity or relation to the proposed project area, we would greatly appreciate your input.

UNITED STATES

Irvine
250 Commerce, Suite 250
Irvine, CA 92602

Pasadena
16 N. Marengo Avenue, Suite 303
Pasadena, CA 91101

Bay Area
1350 Treat Boulevard, Suite 380
Walnut Creek, CA 94597

Central Valley
7265 N First Street, Suite 101
Fresno, CA 93720

Inland Empire
650 E. Hospitality Lane, Suite 125
San Bernardino, CA 92408

Sacramento Valley
2204 Plaza Drive, Suite 210
Rocklin, CA 95765

Connecticut
2 Corporate Drive, Suite 450
Shelton, CT 06484

Utah
2901 Bluegrass Blvd, Suite 200-37
Lehi, UT 84043

EUROPE

United Kingdom
Tel: +44 (0) 845.165.6245
Fax: +44 (0) 20.3070.0890
Jubilee House
Third Avenue
Marlow
United Kingdom SL7 1EY

AUSTRALIA

New South Wales
Tel: +61 (02) 9418.7822
Unit 1, 1 Skyline Place
Frenchs Forest NSW 2086
Australia

AFRICA

Kenya
Tel: +254-737-433-621
ADEC Kenya Services EPZ Ltd.
Nairobi, Kenya


ASIA

Philippines
Tel: +63 (2) 775.0632
Fax: +63 (2) 775.0632 local 8050
26th Floor, Philippine AXA Life Centre,
Sen. Gil Puyat Avenue,
Makati City, Metro Manila

Malaysia
Tel: +603 74902112
Fax: +603 79606977
15-7, Block A, Jaya ONE
72A Jalan Universiti
46200 Petaling Jaya
Selangor, Malaysia

Please note that this letter is a request for information pertaining to a cultural resources assessment and is not notification of a project under Senate Bill (SB) 18, Assembly Bill (AB) 52 or Section 106 of the National Historic Preservation Act. Designated lead agencies under CEQA and NEPA are handling project notification and consultation requirements. Please feel free to contact me at 925.357.2562 or via email at ddepietro@fcs-intl.com and thank you for your valuable assistance.

Sincerely,

A handwritten signature in black ink that reads "Dana DePietro".

Dana Douglas DePietro, Ph.D.
Senior Scientist, Archaeology
FirstCarbon Solutions
1350 Treat Boulevard, Suite 380
Walnut Creek, CA 94597

Enc: Attachment A: Project location map

December 07, 2020

Federated Indians of Graton Rancheria
Greg Sarris, Chairperson
6400 Redwood Drive, Ste 300
Rohnert Park, CA, 94928

Subject: Canine Companions Canine Early Development Center Expansion Project

Dear Chairperson Sarris:

FirstCarbon Solutions (FCS) is preparing a Phase I Cultural Resources Assessment (CRA) for the proposed Canine Companions Expansion Project on behalf of the City of Santa Rosa. As part of the environmental review process, we are conducting a cultural analysis.

The proposed project would develop two buildings, approximately 32,500 square feet, on a 2.98-acre site on the northern portion of the Canine Companions for Independence (CCI) campus at 2965 Dutton Avenue in Santa Rosa, California. The project site consists of Assessor's Parcel Number (APN) 043-135-031. The Santa Rosa General Plan designates the project site as Light Industry, which allows for light industrial, warehousing and heavy commercial uses. Uses appropriate to this land use category include auto repair, bulk or warehoused goods, general warehousing, and services with large space needs, such as health clubs. The project site is zoned as Light Industrial (IL), which is compatible with the Light Industrial classification in the General Plan. The Roseland Area/Sebastopol Road Specific Plan designates the project site as General Industry.

Enclosed is a Records Search map with a 0.5-mile buffer around the site for your reference.

As part of the cultural resources assessment, FCS conducted a Sacred Lands File search, which produced negative results. In addition, FCS conducted a California Historical Resources Information System (CHRIS) search, which is in progress and results are not known at this time. FCS contacted the Native American Heritage Commission (NAHC), and they suggested you might be able to provide further information. If you have any additional information regarding potential historic or cultural resources in proximity or relation to the proposed project area, we would greatly appreciate your input.

UNITED STATES

Irvine
250 Commerce, Suite 250
Irvine, CA 92602

Pasadena
16 N. Marengo Avenue, Suite 303
Pasadena, CA 91101

Bay Area
1350 Treat Boulevard, Suite 380
Walnut Creek, CA 94597

Central Valley
7265 N First Street, Suite 101
Fresno, CA 93720

Inland Empire
650 E. Hospitality Lane, Suite 125
San Bernardino, CA 92408

Sacramento Valley
2204 Plaza Drive, Suite 210
Rocklin, CA 95765

Connecticut
2 Corporate Drive, Suite 450
Shelton, CT 06484

Utah
2901 Bluegrass Blvd, Suite 200-37
Lehi, UT 84043

EUROPE

United Kingdom
Tel: +44 (0) 845.165.6245
Fax: +44 (0) 20.3070.0890
Jubilee House
Third Avenue
Marlow
United Kingdom SL7 1EY

AUSTRALIA

New South Wales
Tel: +61 (02) 9418.7822
Unit 1, 1 Skyline Place
Frenchs Forest NSW 2086
Australia

AFRICA

Kenya
Tel: +254-737-433-621
ADEC Kenya Services EPZ Ltd.
Nairobi, Kenya


ASIA

Philippines
Tel: +63 (2) 775.0632
Fax: +63 (2) 775.0632 local 8050
26th Floor, Philippine AXA Life Centre,
Sen. Gil Puyat Avenue,
Makati City, Metro Manila

Malaysia
Tel: +603 74902112
Fax: +603 79606977
15-7, Block A, Jaya ONE
72A Jalan Universiti
46200 Petaling Jaya
Selangor, Malaysia

Please note that this letter is a request for information pertaining to a cultural resources assessment and is not notification of a project under Senate Bill (SB) 18, Assembly Bill (AB) 52 or Section 106 of the National Historic Preservation Act. Designated lead agencies under CEQA and NEPA are handling project notification and consultation requirements. Please feel free to contact me at 925.357.2562 or via email at ddepietro@fcs-intl.com and thank you for your valuable assistance.

Sincerely,

A handwritten signature in black ink that reads "Dana DePietro".

Dana Douglas DePietro, Ph.D.
Senior Scientist, Archaeology
FirstCarbon Solutions
1350 Treat Boulevard, Suite 380
Walnut Creek, CA 94597

Enc: Attachment A: Project location map

December 07, 2020

Guidiville Indian Rancheria
Donald Duncan, Chairperson
P.O. Box 339
Talmage, CA, 95481

Subject: Canine Companions Canine Early Development Center Expansion Project

Dear Chairperson Duncan:

FirstCarbon Solutions (FCS) is preparing a Phase I Cultural Resources Assessment (CRA) for the proposed Canine Companions Expansion Project on behalf of the City of Santa Rosa. As part of the environmental review process, we are conducting a cultural analysis.

The proposed project would develop two buildings, approximately 32,500 square feet, on a 2.98-acre site on the northern portion of the Canine Companions for Independence (CCI) campus at 2965 Dutton Avenue in Santa Rosa, California. The project site consists of Assessor's Parcel Number (APN) 043-135-031. The Santa Rosa General Plan designates the project site as Light Industry, which allows for light industrial, warehousing and heavy commercial uses. Uses appropriate to this land use category include auto repair, bulk or warehoused goods, general warehousing, and services with large space needs, such as health clubs. The project site is zoned as Light Industrial (IL), which is compatible with the Light Industrial classification in the General Plan. The Roseland Area/Sebastopol Road Specific Plan designates the project site as General Industry.

Enclosed is a Records Search map with a 0.5-mile buffer around the site for your reference.

As part of the cultural resources assessment, FCS conducted a Sacred Lands File search, which produced negative results. In addition, FCS conducted a California Historical Resources Information System (CHRIS) search, which is in progress and results are not known at this time. FCS contacted the Native American Heritage Commission (NAHC), and they suggested you might be able to provide further information. If you have any additional information regarding potential historic or cultural resources in proximity or relation to the proposed project area, we would greatly appreciate your input.

UNITED STATES

Irvine
250 Commerce, Suite 250
Irvine, CA 92602

Pasadena
16 N. Marengo Avenue, Suite 303
Pasadena, CA 91101

Bay Area
1350 Treat Boulevard, Suite 380
Walnut Creek, CA 94597

Central Valley
7265 N First Street, Suite 101
Fresno, CA 93720

Inland Empire
650 E. Hospitality Lane, Suite 125
San Bernardino, CA 92408

Sacramento Valley
2204 Plaza Drive, Suite 210
Rocklin, CA 95765

Connecticut
2 Corporate Drive, Suite 450
Shelton, CT 06484

Utah
2901 Bluegrass Blvd, Suite 200-37
Lehi, UT 84043

EUROPE

United Kingdom
Tel: +44 (0) 845.165.6245
Fax: +44 (0) 20.3070.0890
Jubilee House
Third Avenue
Marlow
United Kingdom SL7 1EY

AUSTRALIA

New South Wales
Tel: +61 (02) 9418.7822
Unit 1, 1 Skyline Place
Frenchs Forest NSW 2086
Australia

AFRICA

Kenya
Tel: +254-737-433-621
ADEC Kenya Services EPZ Ltd.
Nairobi, Kenya


ASIA

Philippines
Tel: +63 (2) 775.0632
Fax: +63 (2) 775.0632 local 8050
26th Floor, Philippine AXA Life Centre,
Sen. Gil Puyat Avenue,
Makati City, Metro Manila

Malaysia
Tel: +603 74902112
Fax: +603 79606977
15-7, Block A, Jaya ONE
72A Jalan Universiti
46200 Petaling Jaya
Selangor, Malaysia

Please note that this letter is a request for information pertaining to a cultural resources assessment and is not notification of a project under Senate Bill (SB) 18, Assembly Bill (AB) 52 or Section 106 of the National Historic Preservation Act. Designated lead agencies under CEQA and NEPA are handling project notification and consultation requirements. Please feel free to contact me at 925.357.2562 or via email at ddepietro@fcs-intl.com and thank you for your valuable assistance.

Sincerely,



Dana Douglas DePietro, Ph.D.
Senior Scientist, Archaeology
FirstCarbon Solutions
1350 Treat Boulevard, Suite 380
Walnut Creek, CA 94597

Enc: Attachment A: Project location map

December 07, 2020

Lytton Rancheria
Marjorie Mejia, Chairperson
437 Aviation Boulevard
Santa Rosa, CA 95403

Subject: Canine Companions Canine Early Development Center Expansion Project

Dear Chairperson Mejia:

FirstCarbon Solutions (FCS) is preparing a Phase I Cultural Resources Assessment (CRA) for the proposed Canine Companions Expansion Project on behalf of the City of Santa Rosa. As part of the environmental review process, we are conducting a cultural analysis.

The proposed project would develop two buildings, approximately 32,500 square feet, on a 2.98-acre site on the northern portion of the Canine Companions for Independence (CCI) campus at 2965 Dutton Avenue in Santa Rosa, California. The project site consists of Assessor's Parcel Number (APN) 043-135-031. The Santa Rosa General Plan designates the project site as Light Industry, which allows for light industrial, warehousing and heavy commercial uses. Uses appropriate to this land use category include auto repair, bulk or warehoused goods, general warehousing, and services with large space needs, such as health clubs. The project site is zoned as Light Industrial (IL), which is compatible with the Light Industrial classification in the General Plan.

The Roseland Area/Sebastopol Road Specific Plan designates the project site as General Industry.

Enclosed is a Records Search map with a 0.5-mile buffer around the site for your reference.

As part of the cultural resources assessment, FCS conducted a Sacred Lands File search, which produced negative results. In addition, FCS conducted a California Historical Resources Information System (CHRIS) search, which is in progress and results are not known at this time. FCS contacted the Native American Heritage Commission (NAHC), and they suggested you might be able to provide further information. If you have any additional information regarding potential historic or cultural resources in proximity or relation to the proposed project area, we would greatly appreciate your input.

UNITED STATES

Irvine
250 Commerce, Suite 250
Irvine, CA 92602

Pasadena
16 N. Marengo Avenue, Suite 303
Pasadena, CA 91101

Bay Area
1350 Treat Boulevard, Suite 380
Walnut Creek, CA 94597

Central Valley
7265 N First Street, Suite 101
Fresno, CA 93720

Inland Empire
650 E. Hospitality Lane, Suite 125
San Bernardino, CA 92408

Sacramento Valley
2204 Plaza Drive, Suite 210
Rocklin, CA 95765

Connecticut
2 Corporate Drive, Suite 450
Shelton, CT 06484

Utah
2901 Bluegrass Blvd, Suite 200-37
Lehi, UT 84043

EUROPE

United Kingdom
Tel: +44 (0) 845.165.6245
Fax: +44 (0) 20.3070.0890
Jubilee House
Third Avenue
Marlow
United Kingdom SL7 1EY

AUSTRALIA

New South Wales
Tel: +61 (02) 9418.7822
Unit 1, 1 Skyline Place
Frenchs Forest NSW 2086
Australia

AFRICA

Kenya
Tel: +254-737-433-621
ADEC Kenya Services EPZ Ltd.
Nairobi, Kenya


ASIA

Philippines
Tel: +63 (2) 775.0632
Fax: +63 (2) 775.0632 local 8050
26th Floor, Philippine AXA Life Centre,
Sen. Gil Puyat Avenue,
Makati City, Metro Manila

Malaysia
Tel: +603 74902112
Fax: +603 79606977
15-7, Block A, Jaya ONE
72A Jalan Universiti
46200 Petaling Jaya
Selangor, Malaysia

Please note that this letter is a request for information pertaining to a cultural resources assessment and is not notification of a project under Senate Bill (SB) 18, Assembly Bill (AB) 52 or Section 106 of the National Historic Preservation Act. Designated lead agencies under CEQA and NEPA are handling project notification and consultation requirements. Please feel free to contact me at 925.357.2562 or via email at ddepietro@fcs-intl.com and thank you for your valuable assistance.

Sincerely,

A handwritten signature in black ink that reads "Dana DePietro".

Dana Douglas DePietro, Ph.D.
Senior Scientist, Archaeology
FirstCarbon Solutions
1350 Treat Boulevard, Suite 380
Walnut Creek, CA 94597

Enc: Attachment A: Project location map

December 07, 2020

Middletown Rancheria of Pomo Indians
Jose Simon, Chairperson
P.O. Box 1035
Middletown, CA 95461

Subject: Canine Companions Canine Early Development Center Expansion Project

Dear Chairperson Simon:

FirstCarbon Solutions (FCS) is preparing a Phase I Cultural Resources Assessment (CRA) for the proposed Canine Companions Expansion Project on behalf of the City of Santa Rosa. As part of the environmental review process, we are conducting a cultural analysis.

The proposed project would develop two buildings, approximately 32,500 square feet, on a 2.98-acre site on the northern portion of the Canine Companions for Independence (CCI) campus at 2965 Dutton Avenue in Santa Rosa, California. The project site consists of Assessor's Parcel Number (APN) 043-135-031. The Santa Rosa General Plan designates the project site as Light Industry, which allows for light industrial, warehousing and heavy commercial uses. Uses appropriate to this land use category include auto repair, bulk or warehoused goods, general warehousing, and services with large space needs, such as health clubs. The project site is zoned as Light Industrial (IL), which is compatible with the Light Industrial classification in the General Plan. The Roseland Area/Sebastopol Road Specific Plan designates the project site as General Industry.

Enclosed is a Records Search map with a 0.5-mile buffer around the site for your reference.

As part of the cultural resources assessment, FCS conducted a Sacred Lands File search, which produced negative results. In addition, FCS conducted a California Historical Resources Information System (CHRIS) search, which is in progress and results are not known at this time. FCS contacted the Native American Heritage Commission (NAHC), and they suggested you might be able to provide further information. If you have any additional information regarding potential historic or cultural resources in proximity or relation to the proposed project area, we would greatly appreciate your input.

UNITED STATES

Irvine
250 Commerce, Suite 250
Irvine, CA 92602

Pasadena
16 N. Marengo Avenue, Suite 303
Pasadena, CA 91101

Bay Area
1350 Treat Boulevard, Suite 380
Walnut Creek, CA 94597

Central Valley
7265 N First Street, Suite 101
Fresno, CA 93720

Inland Empire
650 E. Hospitality Lane, Suite 125
San Bernardino, CA 92408

Sacramento Valley
2204 Plaza Drive, Suite 210
Rocklin, CA 95765

Connecticut
2 Corporate Drive, Suite 450
Shelton, CT 06484

Utah
2901 Bluegrass Blvd, Suite 200-37
Lehi, UT 84043

EUROPE

United Kingdom
Tel: +44 (0) 845.165.6245
Fax: +44 (0) 20.3070.0890
Jubilee House
Third Avenue
Marlow
United Kingdom SL7 1EY

AUSTRALIA

New South Wales
Tel: +61 (02) 9418.7822
Unit 1, 1 Skyline Place
Frenchs Forest NSW 2086
Australia

AFRICA

Kenya
Tel: +254-737-433-621
ADEC Kenya Services EPZ Ltd.
Nairobi, Kenya


ASIA

Philippines
Tel: +63 (2) 775.0632
Fax: +63 (2) 775.0632 local 8050
26th Floor, Philippine AXA Life Centre,
Sen. Gil Puyat Avenue,
Makati City, Metro Manila

Malaysia
Tel: +603 74902112
Fax: +603 79606977
15-7, Block A, Jaya ONE
72A Jalan Universiti
46200 Petaling Jaya
Selangor, Malaysia

Please note that this letter is a request for information pertaining to a cultural resources assessment and is not notification of a project under Senate Bill (SB) 18, Assembly Bill (AB) 52 or Section 106 of the National Historic Preservation Act. Designated lead agencies under CEQA and NEPA are handling project notification and consultation requirements. Please feel free to contact me at 925.357.2562 or via email at ddepietro@fcs-intl.com and thank you for your valuable assistance.

Sincerely,



Dana Douglas DePietro, Ph.D.
Senior Scientist, Archaeology
FirstCarbon Solutions
1350 Treat Boulevard, Suite 380
Walnut Creek, CA 94597

Enc: Attachment A: Project location map

December 07, 2020

Mishewal-Wappo Tribe of Alexander Valley
Scott Gabaldon, Chairperson
2275 Silk Road
Windsor, CA 95492

Subject: Canine Companions Canine Early Development Center Expansion Project

Dear Chairperson Gabaldon:

FirstCarbon Solutions (FCS) is preparing a Phase I Cultural Resources Assessment (CRA) for the proposed Canine Companions Expansion Project on behalf of the City of Santa Rosa. As part of the environmental review process, we are conducting a cultural analysis.

The proposed project would develop two buildings, approximately 32,500 square feet, on a 2.98-acre site on the northern portion of the Canine Companions for Independence (CCI) campus at 2965 Dutton Avenue in Santa Rosa, California. The project site consists of Assessor's Parcel Number (APN) 043-135-031. The Santa Rosa General Plan designates the project site as Light Industry, which allows for light industrial, warehousing and heavy commercial uses. Uses appropriate to this land use category include auto repair, bulk or warehoused goods, general warehousing, and services with large space needs, such as health clubs. The project site is zoned as Light Industrial (IL), which is compatible with the Light Industrial classification in the General Plan. The Roseland Area/Sebastopol Road Specific Plan designates the project site as General Industry.

Enclosed is a Records Search map with a 0.5-mile buffer around the site for your reference.

As part of the cultural resources assessment, FCS conducted a Sacred Lands File search, which produced negative results. In addition, FCS conducted a California Historical Resources Information System (CHRIS) search, which is in progress and results are not known at this time. FCS contacted the Native American Heritage Commission (NAHC), and they suggested you might be able to provide further information. If you have any additional information regarding potential historic or cultural resources in proximity or relation to the proposed project area, we would greatly appreciate your input.

UNITED STATES

Irvine
250 Commerce, Suite 250
Irvine, CA 92602

Pasadena
16 N. Marengo Avenue, Suite 303
Pasadena, CA 91101

Bay Area
1350 Treat Boulevard, Suite 380
Walnut Creek, CA 94597

Central Valley
7265 N First Street, Suite 101
Fresno, CA 93720

Inland Empire
650 E. Hospitality Lane, Suite 125
San Bernardino, CA 92408

Sacramento Valley
2204 Plaza Drive, Suite 210
Rocklin, CA 95765

Connecticut
2 Corporate Drive, Suite 450
Shelton, CT 06484

Utah
2901 Bluegrass Blvd, Suite 200-37
Lehi, UT 84043

EUROPE

United Kingdom
Tel: +44 (0) 845.165.6245
Fax: +44 (0) 20.3070.0890
Jubilee House
Third Avenue
Marlow
United Kingdom SL7 1EY

AUSTRALIA

New South Wales
Tel: +61 (02) 9418.7822
Unit 1, 1 Skyline Place
Frenchs Forest NSW 2086
Australia

AFRICA

Kenya
Tel: +254-737-433-621
ADEC Kenya Services EPZ Ltd.
Nairobi, Kenya


ASIA

Philippines
Tel: +63 (2) 775.0632
Fax: +63 (2) 775.0632 local 8050
26th Floor, Philippine AXA Life Centre,
Sen. Gil Puyat Avenue,
Makati City, Metro Manila

Malaysia
Tel: +603 74902112
Fax: +603 79606977
15-7, Block A, Jaya ONE
72A Jalan Universiti
46200 Petaling Jaya
Selangor, Malaysia

Please note that this letter is a request for information pertaining to a cultural resources assessment and is not notification of a project under Senate Bill (SB) 18, Assembly Bill (AB) 52 or Section 106 of the National Historic Preservation Act. Designated lead agencies under CEQA and NEPA are handling project notification and consultation requirements. Please feel free to contact me at 925.357.2562 or via email at ddepietro@fcs-intl.com and thank you for your valuable assistance.

Sincerely,



Dana Douglas DePietro, Ph.D.
Senior Scientist, Archaeology
FirstCarbon Solutions
1350 Treat Boulevard, Suite 380
Walnut Creek, CA 94597

Enc: Attachment A: Project location map

December 07, 2020

Pinoleville Pomo Nation
Leona Williams, Chairperson
500 B Pinolville Drive
Ukiah, CA 95482

Subject: Canine Companions Canine Early Development Center Expansion Project

Dear Chairperson Williams:

FirstCarbon Solutions (FCS) is preparing a Phase I Cultural Resources Assessment (CRA) for the proposed Canine Companions Expansion Project on behalf of the City of Santa Rosa. As part of the environmental review process, we are conducting a cultural analysis.

The proposed project would develop two buildings, approximately 32,500 square feet, on a 2.98-acre site on the northern portion of the Canine Companions for Independence (CCI) campus at 2965 Dutton Avenue in Santa Rosa, California. The project site consists of Assessor's Parcel Number (APN) 043-135-031. The Santa Rosa General Plan designates the project site as Light Industry, which allows for light industrial, warehousing and heavy commercial uses. Uses appropriate to this land use category include auto repair, bulk or warehoused goods, general warehousing, and services with large space needs, such as health clubs. The project site is zoned as Light Industrial (IL), which is compatible with the Light Industrial classification in the General Plan. The Roseland Area/Sebastopol Road Specific Plan designates the project site as General Industry.

Enclosed is a Records Search map with a 0.5-mile buffer around the site for your reference.

As part of the cultural resources assessment, FCS conducted a Sacred Lands File search, which produced negative results. In addition, FCS conducted a California Historical Resources Information System (CHRIS) search, which is in progress and results are not known at this time. FCS contacted the Native American Heritage Commission (NAHC), and they suggested you might be able to provide further information. If you have any additional information regarding potential historic or cultural resources in proximity or relation to the proposed project area, we would greatly appreciate your input.

UNITED STATES

Irvine
250 Commerce, Suite 250
Irvine, CA 92602

Pasadena
16 N. Marengo Avenue, Suite 303
Pasadena, CA 91101

Bay Area
1350 Treat Boulevard, Suite 380
Walnut Creek, CA 94597

Central Valley
7265 N First Street, Suite 101
Fresno, CA 93720

Inland Empire
650 E. Hospitality Lane, Suite 125
San Bernardino, CA 92408

Sacramento Valley
2204 Plaza Drive, Suite 210
Rocklin, CA 95765

Connecticut
2 Corporate Drive, Suite 450
Shelton, CT 06484

Utah
2901 Bluegrass Blvd, Suite 200-37
Lehi, UT 84043

EUROPE

United Kingdom
Tel: +44 (0) 845.165.6245
Fax: +44 (0) 20.3070.0890
Jubilee House
Third Avenue
Marlow
United Kingdom SL7 1EY

AUSTRALIA

New South Wales
Tel: +61 (02) 9418.7822
Unit 1, 1 Skyline Place
Frenchs Forest NSW 2086
Australia

AFRICA

Kenya
Tel: +254-737-433-621
ADEC Kenya Services EPZ Ltd.
Nairobi, Kenya


ASIA

Philippines
Tel: +63 (2) 775.0632
Fax: +63 (2) 775.0632 local 8050
26th Floor, Philippine AXA Life Centre,
Sen. Gil Puyat Avenue,
Makati City, Metro Manila

Malaysia
Tel: +603 74902112
Fax: +603 79606977
15-7, Block A, Jaya ONE
72A Jalan Universiti
46200 Petaling Jaya
Selangor, Malaysia

Please note that this letter is a request for information pertaining to a cultural resources assessment and is not notification of a project under Senate Bill (SB) 18, Assembly Bill (AB) 52 or Section 106 of the National Historic Preservation Act. Designated lead agencies under CEQA and NEPA are handling project notification and consultation requirements. Please feel free to contact me at 925.357.2562 or via email at ddepietro@fcs-intl.com and thank you for your valuable assistance.

Sincerely,



Dana Douglas DePietro, Ph.D.
Senior Scientist, Archaeology
FirstCarbon Solutions
1350 Treat Boulevard, Suite 380
Walnut Creek, CA 94597

Enc: Attachment A: Project location map

Proposed 5486- Canine Companions Canine Early Development Center Expansion Project: Historic or Cultural Resources

Brenda L. Tomaras <btomaras@mtowlaw.com>

Tue 12/8/2020 9:38 AM

To: Aisha Khan <akhan@fcs-intl.com>

Good Morning Aisha,

Thank you for the letter regarding the above-referenced project. While the Tribe has no specific information which it could provide to you for inclusion in your reports, it believes that the project land falls within traditional Pomo territory and that there is a potential for finding tribal cultural resources on the project site. The Lytton Rancheria is interested in the protection and preservation of Pomo artifacts and sites and believes that such cultural resources may be encountered during the project.

The Tribe will evaluate whether further consultation on the project with the appropriate lead agency is necessary, and intends to get a copy of the survey once completed. We would ask that in your report you note all resources (flakes, isolates, etc.) even if they may not reach a level of significance under CEQA.

And say HI to Dana for me.

Thank you.

Brenda L. Tomaras
Tomaras & Ogas, LLP
10755-F Scripps Poway Parkway #281
San Diego, CA 92131
(858) 554-0550
(858) 777-5765 Facsimile

CONFIDENTIALITY NOTICE: This e-mail transmission, and any documents, files or previous e-mail messages attached to it is confidential and may be legally privileged. If you are not the intended recipient or authorized agent for the intended recipient, you have received this message and attachments in error, and any review, dissemination, or reproduction is strictly prohibited. If you are not the intended recipient, please immediately notify us by reply e-mail or by telephone at (858) 554-0550, and destroy the original transmission and its attachments without reading them or saving them. Failure to follow this process may be unlawful.

C.2 - Non-confidential Northwest Information Center Search Results

THIS PAGE INTENTIONALLY LEFT BLANK

CALIFORNIA
HISTORICAL
RESOURCES
INFORMATION
SYSTEM



ALAMEDA
COLUSA
CONTRA COSTA
DEL NORTE

HUMBOLDT
LAKE
MARIN
MENDOCINO
MONTEREY
NAPA
SAN BENITO

SAN FRANCISCO
SAN MATEO
SANTA CLARA
SANTA CRUZ
SOLANO
SONOMA
YOLO

Northwest Information Center
Sonoma State University
150 Professional Center Drive, Suite E
Rohnert Park, California 94928-3609
Tel: 707.588.8455
nwic@sonoma.edu
<http://www.sonoma.edu/nwic>

12/17/2020

NWIC File No.: 20-1021

Dana DePietro
FirstCarbon Solutions
1350 Treat Blvd, St 380
Walnut Creek, CA 94597

Re: Canine Companions Canine Early Development Center Expansion

The Northwest Information Center received your record search request for the project area referenced above, located on the Santa Rosa USGS 7.5' quad(s). The following reflects the results of the records search for the project area and a 0.5 mi. radius:

Resources within project area:	None listed
Resources within 0.5 mi. radius:	[17] please see attached list, page 3
Reports within project area:	S-24318, 37283, 48798
Reports within 0.5 mi. radius:	[49] **please see attached list, page 4

Resource Database Printout (list):

☒ enclosed ☐ not requested ☐ nothing listed

Resource Database Printout (details):

☒ enclosed ☐ not requested ☐ nothing listed

Resource Digital Database Records:

☐ enclosed ☒ not requested ☐ nothing listed

Report Database Printout (list):

☒ enclosed ☐ not requested ☐ nothing listed

Report Database Printout (details):

☒ enclosed ☐ not requested ☐ nothing listed

Report Digital Database Records:

☒ enclosed ☐ not requested ☐ nothing listed

Resource Record Copies:

*

☒ enclosed ☐ not requested ☐ nothing listed

Report Copies:

☒ enclosed ☐ not requested ☐ nothing listed

OHP Built Environment Resources Directory:

☐ enclosed ☒ not requested ☐ nothing listed

Archaeological Determinations of Eligibility:

☐ enclosed ☐ not requested ☒ nothing listed

CA Inventory of Historic Resources (1976):

☒ enclosed ☐ not requested ☐ nothing listed

Historical Maps:

☒ enclosed ☐ not requested ☐ nothing listed

Local Inventories:

☐ enclosed ☐ not requested ☒ nothing listed

GLO and/or Rancho Plat Maps:

☒ enclosed ☐ not requested ☐ nothing listed

***Notes:**

* PDFs of Archaeological Resources only

** PDFs, List and Detail Printouts only, not mapped

Please forward a copy of any resulting reports from this project to the office as soon as possible. Due to the sensitive nature of archaeological site location data, we ask that you do not include resource location maps and resource location descriptions in your report if the report is for public distribution. If you have any questions regarding the results presented herein, please contact the office at the phone number listed above.

The provision of CHRIS Data via this records search response does not in any way constitute public disclosure of records otherwise exempt from disclosure under the California Public Records Act or any other law, including, but not limited to, records related to archeological site information maintained by or on behalf of, or in the possession of, the State of California, Department of Parks and Recreation, State Historic Preservation Officer, Office of Historic Preservation, or the State Historical Resources Commission.

Due to processing delays and other factors, not all of the historical resource reports and resource records that have been submitted to the Office of Historic Preservation are available via this records search. Additional information may be available through the federal, state, and local agencies that produced or paid for historical resource management work in the search area. Additionally, Native American tribes have historical resource information not in the CHRIS Inventory, and you should contact the California Native American Heritage Commission for information on local/regional tribal contacts.

Should you require any additional information for the above referenced project, reference the record search number listed above when making inquiries. Requests made after initial invoicing will result in the preparation of a separate invoice.

Thank you for using the California Historical Resources Information System (CHRIS).

Sincerely,

Annette Neal

Researcher

PrimCo	PrimNo		
P-49	001600	hp	
P-49	001601	hp	
P-49	001713	hp	
P-49	001714	hp	
P-49	001715	hp	
P-49	001716	hp	
P-49	001717	hp	
P-49	002751	hp	
P-49	002752	hp	
P-49	002834	ah/hp	PDF sent
P-49	003276	hp	
P-49	003336	hp	
P-49	003907	hp	
P-49	004810	ap	PDF sent
P-49	005012	ap	PDF sent
P-49	005853	hp	
P-49	005999	hp	

DocCo	DocNo
S-	002280
S-	002613
S-	009088
S-	011704
S-	011873
S-	013217
S-	014423
S-	014653
S-	016080
S-	016556
S-	016837
S-	017331
S-	022529
S-	022884
S-	023971
S-	023978
S-	024132
S-	024169
S-	024798
S-	025239
S-	026122
S-	026163
S-	026352
S-	027798
S-	028870
S-	028872
S-	029150
S-	029391
S-	030944
S-	030956
S-	031618
S-	031619
S-	031737
S-	034339
S-	034765
S-	035151
S-	035153
S-	038346
S-	039906
S-	044574
S-	047399
S-	048432
S-	048950
S-	049112
S-	049129
S-	050886

DocCo	DocNo
S-	051712
S-	052375
S-	053093

Report List

Report No.	Other IDs	Year	Author(s)	Title	Affiliation	Resources
S-024318	Other - CML 5028(0200)	2000	Vicki Beard	Historic Property Survey Report for the Colgan Creek Bike Path, Victoria Drive to Bellevue Avenue, Santa Rosa, Sonoma County, California	Tom Origer & Associates	49-002751, 49-002752
S-024318a		2000	Vicki Beard and Sue-Ann Schroder	Negative Archaeological Survey Report, Bicycle Path on the East Side of Colgan Creek from Victoria Drive to Bellevue Ave	Tom Origer & Associates	
S-024318b		2000	Vicki Beard	Historic Architectural Survey Report, for the Colgan Creek Bike Path Project Victoria Drive to Bellevue Avenue, Santa Rosa, Sonoma County, California	Tom Origer & Associates	
S-037283		2010	Vicki R. Beard	A Cultural Resources Survey for the Colgan Creek Restoration Project, Santa Rosa, Sonoma County, California	Tom Origer & Associates	

Report List

Report No.	Other IDs	Year	Author(s)	Title	Affiliation	Resources
S-048798		1989	Anne Bloomfield	Cultural Heritage Survey of the City of Santa Rosa, California	Anne Bloomfield Architectural History	49-002834, 49-003050, 49-003698, 49-003725, 49-004075, 49-004239, 49-004841, 49-005166, 49-005167, 49-005188, 49-005197, 49-005198, 49-005200, 49-005201, 49-005202, 49-005203, 49-005204, 49-005205, 49-005206, 49-005207, 49-005208, 49-005209, 49-005210, 49-005211, 49-005212, 49-005213, 49-005215, 49-005216, 49-005217, 49-005218, 49-005219, 49-005220, 49-005221, 49-005222, 49-005223, 49-005224, 49-005225, 49-005226, 49-005227, 49-005228, 49-005229, 49-005230, 49-005231, 49-005232, 49-005233, 49-005234, 49-005236, 49-005237, 49-005238, 49-005239, 49-005240, 49-005241, 49-005242, 49-005243, 49-005244, 49-005245, 49-005246, 49-005247, 49-005248, 49-005249, 49-005250, 49-005251, 49-005252, 49-005253, 49-005254, 49-005255, 49-005256, 49-005257, 49-005258, 49-005259, 49-005260, 49-005261, 49-005262, 49-005263, 49-005264, 49-005265, 49-005266, 49-005267, 49-005268, 49-005269, 49-005270, 49-005271, 49-005272, 49-005273, 49-005274, 49-005275, 49-005276, 49-005277, 49-005278, 49-005279, 49-005280, 49-005281, 49-005282, 49-005283, 49-005284, 49-005285, 49-005286, 49-005287, 49-005288, 49-005289, 49-005290, 49-005291, 49-005292, 49-005293, 49-005294, 49-005295, 49-005296, 49-005297, 49-005298, 49-005299, 49-005300, 49-005301, 49-005302, 49-005303, 49-005304, 49-005305, 49-005306, 49-005307, 49-005308, 49-005309, 49-005310, 49-005311, 49-005312, 49-005313, 49-005314, 49-005315, 49-005316, 49-005317, 49-005318, 49-005319, 49-005320, 49-005321, 49-005322, 49-005323, 49-005324, 49-005329, 49-005426, 49-005427,

Report List

Report No.	Other IDs	Year	Author(s)	Title	Affiliation	Resources
						49-005428, 49-005429, 49-005430, 49-005451, 49-005452, 49-005453, 49-005454, 49-005455, 49-005456, 49-005457, 49-005458, 49-005459, 49-005460, 49-005461, 49-005462, 49-005463, 49-005464, 49-005465, 49-005466, 49-005467, 49-005468, 49-005469, 49-005470, 49-005471, 49-005472, 49-005473, 49-005474, 49-005475, 49-005476, 49-005477, 49-005478, 49-005479, 49-005480, 49-005481, 49-005482, 49-005483, 49-005484, 49-005485, 49-005486, 49-005487, 49-005488, 49-005489, 49-005490, 49-005491, 49-005492, 49-005493, 49-005494, 49-005495, 49-005496, 49-005497, 49-005498, 49-005499, 49-005500, 49-005501, 49-005502, 49-005503, 49-005504, 49-005505, 49-005506, 49-005507, 49-005508, 49-005509, 49-005510, 49-005511, 49-005512, 49-005513, 49-005514, 49-005522, 49-005528, 49-005577, 49-005578, 49-005579, 49-005580, 49-005581, 49-005582, 49-005586, 49-005618, 49-005619, 49-005620, 49-005621, 49-005629, 49-005630, 49-005631, 49-005632, 49-005633, 49-005634, 49-005635, 49-005636, 49-005637, 49-005638, 49-005639, 49-005640, 49-005641, 49-005642, 49-005643, 49-005644, 49-005645, 49-005646, 49-005647, 49-005648, 49-005649, 49-005650, 49-005651, 49-005652, 49-005653, 49-005654, 49-005655, 49-005656, 49-005657, 49-005658, 49-005659, 49-005661, 49-005672, 49-005673, 49-005674, 49-005675, 49-005676, 49-005677, 49-005678, 49-005679, 49-005680, 49-005681, 49-005682, 49-005683, 49-005684, 49-005685, 49-005686, 49-005687, 49-005688, 49-005689, 49-005690, 49-005691, 49-005692, 49-005693, 49-005694, 49-005695, 49-005696, 49-005697,

Report List

Report No.	Other IDs	Year	Author(s)	Title	Affiliation	Resources
						49-005699, 49-005700, 49-005701, 49-005702, 49-005703, 49-005704, 49-005705, 49-005706, 49-005707, 49-005708, 49-005709, 49-005710, 49-005711, 49-005712, 49-005713, 49-005718, 49-005719, 49-005720, 49-005721, 49-005722, 49-005723, 49-005724, 49-005725, 49-005726, 49-005727, 49-005728, 49-005729, 49-005730, 49-005731, 49-005732, 49-005733, 49-005734, 49-005735, 49-005736, 49-005737, 49-005738, 49-005739, 49-005740, 49-005741, 49-005742, 49-005743, 49-005744, 49-005745, 49-005746, 49-005747, 49-005748, 49-005749, 49-005750, 49-005751, 49-005752, 49-005753, 49-005754, 49-005755, 49-005756, 49-005757, 49-005758, 49-005759, 49-005760, 49-005761, 49-005762, 49-005763, 49-005764, 49-005765, 49-005766, 49-005767, 49-005768, 49-005769, 49-005770, 49-005771, 49-005772, 49-005773, 49-005774, 49-005775, 49-005776, 49-005777, 49-005778, 49-005779, 49-005780, 49-005781, 49-005782, 49-005783, 49-005784, 49-005785, 49-005786, 49-005787, 49-005788, 49-005789, 49-005790, 49-005791, 49-005792, 49-005793, 49-005794, 49-005795, 49-005798, 49-005799, 49-005800, 49-005801, 49-005802, 49-005803, 49-005804, 49-005805, 49-005806, 49-005807, 49-005808, 49-005809, 49-005810, 49-005811, 49-005812, 49-005813, 49-005814, 49-005815, 49-005816, 49-005817, 49-005818, 49-005819, 49-005820, 49-005821, 49-005822, 49-005823, 49-005824, 49-005825, 49-005826, 49-005827, 49-005828, 49-005829, 49-005830, 49-005831, 49-005832, 49-005833, 49-005834, 49-005835

Report List

Report No.	Other IDs	Year	Author(s)	Title	Affiliation	Resources
S-048798a		1990	Dan Peterson, Anne Bloomfield, Dennis Harris, Adrian Praetzellis, Jack Bookwalter, and Paula Cook	City of Santa Rosa Cultural Heritage Survey; Historic Properties Inventory	Department of Community Development	

Resource List

Primary No.	Trinomial	Other IDs	Type	Age	Attribute codes	Recorded by	Reports
P-49-001600		Resource Name - Bellevue Ranch 7; Other - BR7	Building	Historic	HP02	1994 (Vicki Beard, Tom Origer & Associates)	S-016837
P-49-001601		Other - BR10; Resource Name - Bellvue Ranch 10	Building, Site	Historic	HP02; HP04	1994 (Vicki R. Beard, Tom Origer & Associates)	S-016837, S-026122
P-49-001713		Resource Name - Phoebe & Emmet Hart Farm; OHP PRN - DOE 49-96-0007-0000; OHP Property Number - 100997; OHP PRN - FHWA951215A	Building	Historic	HP02; HP04; HP30; HP33	1995 (Katherine Johnson & Bright Eastman, Anthropological Studies Center, SSU)	S-017331
P-49-001714		Resource Name - Emma & Vincent Pieri Farm; OHP PRN - DOE 49-96-0008-0000; OHP Property Number - 100998; OHP PRN - FHWA951215A	Building	Historic	HP02; HP04; HP33	1995 (Katherine Johnson, Bright Eastman, Anthropological Studies Center, SSU)	S-017331
P-49-001715		Resource Name - Margaret and Arthur Nelson Farm; OHP PRN - DOE 49-96-0010-0000; OHP Property Number - 113711; OHP PRN - FHWA951215A	Building	Historic	HP02; HP04; HP30; HP33	1995 (Katherine Johnson & Bright Eastman, Anthropological Studies Center, SSU)	S-017331
P-49-001716		Resource Name - Chris and Clara Christensen House; OHP PRN - DOE 49-96-0011-0000; OHP Property Number - 113712; OHP PRN - FHWA951215A	Building	Historic	HP02; HP04; HP30	1996 (Katherine Johnson & Bright Eastman, Anthropological Studies Center, SSU)	S-017331
P-49-001717		Resource Name - Maria & Giacomo Bin Farm; OHP PRN - DOE-49-96-0009-0000; OHP Property Number - 100999; OHP PRN - GHWA951215A	Building	Historic	HP02; HP03; HP04; HP33	1995 (Katherine Johnson, Bright Eastman, Anthropological Studies Center, SSU)	S-017331
P-49-002751		Resource Name - 2715 Victoria Drive	Building	Historic	HP02	2000 (V. Beard, Tom Origer & Associates)	S-024318
P-49-002752		Resource Name - Victoria Dr. Duplexes	Building	Historic	HP03	2000 (V. Beard, Tom Origer & Associates)	S-024318

Resource List

Primary No.	Trinomial	Other IDs	Type	Age	Attribute codes	Recorded by	Reports
P-49-002834	CA-SON-002322H	Resource Name - Northwestern Pacific Railroad; OTIS Resource Number - 405254; Other - NWPRR-1 Segments B and C; Other - NWPRR/Greenwood; Other - Footing 15; Other - TP1; Other - Abandoned Grade; Other - Old Railroad Grade; Other - Open Deck Trestles; Other - C-Sears Point-2; Other - NWP Railroad; Other - (San Francisco & Northern Pacific RR- historic); Other - Timbered Pile Open Deck trestle; OHP PRN - 7.171-04 Railroad Yards: Main line (NWP) to Eureka; National Register - NPS 79000561-0007; OHP Property Number - 002277; Voided - formerly C-876; Voided - P-49-002897; Voided - P-49-002906; Voided - P-49-000052	Building, Structure, Object, Element of district	Historic	AH02; AH04; AH07; AH15; HP11; HP17; HP19; HP39	1990 (Roger Werner, [none]); 1993 (J. Lloyd, Tom Origer & Associates); 1999 (Hannah Ballard, Elena Reese, Pacific Legacy); 2000 (J. Nelson, S. Nicholson, Jones & Stokes); 2000 (J. Nelson, S. Nicholson, Jones & Stokes); 2000 (J. Nelson, Jones & Stokes); 2002 (Steven M. Hilton, Parsons Corporation); 2002 (Sara E. Palmer, GANDA); 2003 (Jim Jenks, Daniel Hart, David Lemon, GANDA); 2003 ([none], Tom Origer and associates); 2004 (Daniel Hart, GANDA); 2004 (Andrew Hope, Caltrans); 2004 (John Kelley, LSA); 2005 (N. Thompson, Tom Origer & Associates); 2005 (R. Douglass, Tom Origer & Associates); 2006 (V. Beard, Tom Origer & Associates); 2010 (Jennifer Lang, GANDA); 2010 (V. Beard, Tom Origer & Associates); 2011 (Erica Schultz, GANDA); 2011 (John A. Loez, Tremaine & Associates, Inc.); 2013 (Stephen Mikesell, ICF International); 2016 (James Stark, Jennifer Thomas, FWARG)	S-013217, S-022483, S-022736, S-025066, S-025104, S-025217, S-025396, S-028098, S-029658, S-030485, S-030495, S-030869, S-031737, S-031869, S-032023, S-033228, S-033511, S-033897, S-037602, S-038125, S-039496, S-039520, S-044394, S-044543, S-045663, S-046406, S-047399, S-047935, S-048535, S-048626, S-048798, S-049084, S-049135, S-049166, S-052409
P-49-003276		Resource Name - Baptiste Bossa Bungalow	Building, Structure	Historic	HP02; HP32; HP33	2004 (Susan M. Clark, Holly L. Hoods, Clark Historic Resource Consultants, Inc)	
P-49-003336		Other - 2957 Dutton Meadows; Resource Name - ARS 05-099-01	Building	Historic	HP33	2005 (Sally R. Evans, Archaeological Resource Service)	S-031619

Resource List

Primary No.	Trinomial	Other IDs	Type	Age	Attribute codes	Recorded by	Reports
P-49-003907		Resource Name - 2641 Dutton Meadow; Other - 2641 South Dutton Avenue	Building, Structure	Historic	HP33	2008 (V. Beard, S. Ledebuhr, Tom Origer & Associates); 2008 (V. Beard, Tom Origer & Associates)	S-035151, S-035153
P-49-004810		Resource Name - ARS 92-56; CA-SON-ISO-69; Voided - CA-SON-ISO-69	Other	Prehistoric	AP02	1992 (Stephen Bryne, ARS)	S-014653
P-49-005012	CA-SON-002677	Resource Name - SMART-TM-033	Site	Prehistoric	AP02	2015 (T. Martin, GANDA)	S-045663
P-49-005853		Resource Name - 2903 Dutton Meadow, Santa Rosa, CA	Building	Historic	HP02; HP04	2017 (Kara R. Dotter, Dudek)	S-049129
P-49-005999		Resource Name - 2786 Dutton Meadow	Building	Historic	HP02; HP04; HP33	2018 (Stacey De Shazo, Evans & De Shazo, Inc)	S-028872, S-052375

Report List

Report No.	Other IDs	Year	Author(s)	Title	Affiliation	Resources
S-002280	Caltrans - 04223-38035	1979	Diane C. Watts	Archaeological Survey Report, 04-Son-101, P.M. 2.9/19.6, Proposed Landscaping Improvements along Route 101, Sonoma County, 04223-38035	Caltrans, District 04	
S-002613		1981	William Cole	An Archaeological Survey of a Proposed Underground Storm Drain near Santa Rosa, Sonoma County, California	Anthropology Department, Sonoma State University	
S-009088		1987	David Chavez	Hearn Avenue/U.S. 101 Interchange Improvement Project (letter report)	David Chavez & Associates	
S-011704	Submitter - 50001 31/90	1990	Michael Jablonowski	An Archaeological Study of the Proposed Santa Rosa Metro Retail Center, 2775 Santa Rosa Avenue, Santa Rosa, Sonoma County, California	Cultural Resources Facility, Sonoma State University	
S-011873	Submitter - ARS 90-29	1990	Katherine Flynn	Archaeological evaluation of 740 Hearn Avenue, Santa Rosa, Sonoma Co. (letter report)	Archaeological Resource Service	
S-013217	Voided - S-13399; Voided - S-13400; Voided - S-13401	1990	Thomas M. Origer	An Archaeological Survey for the AT&T Fiber Optics Cable, San Francisco to Point Arena, California		21-000042, 21-000043, 21-000347, 21-000527, 21-000528, 21-002694, 38-001336, 49-002834
S-013217a		1990	Thomas M. Origer	Archaeological findings regarding a selection of a route through Novato for the AT&T Fiber Optics Cable (letter report)	Tom Origer & Associates	
S-013217b		1991	Thomas M. Origer	An archaeological study of revised portions of the AT&T route near Santa Rosa and Sausalito (letter report)	Tom Origer & Associates	
S-013217c		1991	Thomas M. Origer	Archaeological study of AT&T revised fiber cable routes (letter report)	Tom Origer & Associates	
S-013217d		1992	Thomas M. Origer	Archaeological survey of alternative fiber optics cable routes, Point Arena (letter report)	Tom Origer & Associates	
S-014423		1992	Marianne Babal and Beth Padon	Historical Assessment for the Southwest Santa Rosa High School Project, Santa Rosa, California	LSA Associates, Inc.	49-002290
S-014423a		1992	Christopher Powell	Results of Archaeological Pedestrian Survey of Parcels 134-042-25, 134-042-28, and 134-042-32 at 599 Bellevue Avenue, Near Santa Rosa, CA (letter report)	Holman and Associates	
S-014653	Submitter - A.R.S. Project 92-56	1992	Stephen Bryne	A Cultural Resources Evaluation of the Lands of Pierre, 2944 South Dutton Avenue, Santa Rosa, Sonoma County, California	Archaeological Resource Service	49-004810

Report List

Report No.	Other IDs	Year	Author(s)	Title	Affiliation	Resources
S-016080		1993	Jan M. Hupman and David Chavez	Cultural Resources Investigations for the Southwest Santa Rosa Area Plan Environmental Impact Report, Sonoma County, California	David Chavez and Associates	49-001415, 49-001416, 49-001418, 49-001419, 49-001420, 49-001514, 49-001515, 49-001516, 49-001801, 49-002215, 49-002290
S-016556		1992	Janine M. Loyd	An Archaeological Survey for the Hearn/Colgan Conduit Project, Sonoma County Water Agency, Santa Rosa, California	Tom Origer & Associates	49-001516
S-016837		1994	Vicki R. Beard	Historic Property Report, 2773 and 2750 South Dutton Avenue, Santa Rosa, Sonoma County, California	Tom Origer & Associates	49-001600, 49-001601
S-017331	OHP PRN - FHWA951215A	1995	Katherine Johnson, Bright Eastman, and Adrian Praetzellis	Final Historic Architectural Survey Report, Hearn Avenue Road Widening Project, Located in Santa Rosa, Sonoma County, California, FHWA No. CMC-5920 (018)	Anthropological Studies Center, Sonoma State University	49-001713, 49-001714, 49-001715, 49-001716, 49-001717
S-017331a		1996	Cherilyn Widell and Fred J. Hempel	FHWA951215A: Hearn Avenue Road Widening Project, Santa Rosa, Sonoma County	Office of Historic Preservation; U.S. Department of Transportation	
S-022529	Submitter - File No. 99-61S	1999	Vicki R. Beard	A Cultural Resources Inventory for the Bellevue Avenue Improvement Project, Santa Rosa, Sonoma County, California	Tom Origer & Associates	
S-022884	Submitter - A.R.S. Project 00-27	2000	Cassandra Chattan	A Cultural Resources Evaluation of the Carinalli Property at 2727 Dutton Meadows, Santa Rosa, APN 043-072-004	Archaeological Resource Service	
S-023971	Submitter - File No. 01-47S	2001	James P. Quinn and Thomas M. Origer	A Cultural Resources Survey for the "Marv's North" Subdivision, Santa Rosa, Sonoma County, California	Tom Origer & Associates	
S-023978	Submitter - File No. 01-52S	2001	Sue-Ann Schroder and Vicki R. Beard	A Cultural Resources Study for the West Avenue Reconstruction Project, Santa Rosa, Sonoma County, California	Tom Origer & Associates	
S-024132	IC Record Search Nbr - 60800-00-597	2000	Robert Cartier	Cultural Resource Evaluation of the Property for the Proposed Dutton Meadows Project in the City of Santa Rosa	Archaeological Resource Management	
S-024169	IC Record Search Nbr - 60800-00-597	2001	Robert Cartier	Cultural Resources Evaluation of the Property for the Proposed 12.1 Acre Dutton Meadows Project in the City of Santa Rosa	Archaeological Resource Management	08-000245
S-024798	Submitter - File No. 01-125S	2001	Janine M. Lloyd and Thomas M. Origer	A Cultural Resources Survey for the Colgan Creek Restoration Project, Sonoma County, California	Tom Origer & Associates	

Report List

Report No.	Other IDs	Year	Author(s)	Title	Affiliation	Resources
S-025239		2002	John Holson	Cultural Resources Letter Report for the Dutton Road Cell Site in Santa Rosa, Sonoma County (letter report)	Pacific Legacy, Inc.	
S-026122		2002	Robert Cartier	Historical Evaluation of the Structures at 2650 Dutton Meadow Road in the City of Santa Rosa	Archaeological Resource Management	49-001601
S-026163		2001		Cultural Resource Evaluation of the Property for the Proposed Project at 980 Hearn Avenue in the City of Santa Rosa	Archaeological Resource Management	
S-026352	Submitter - File No. 02-96S	2002	Vicki R. Beard	A Cultural Resources Survey of the Property at 853 Hearn Avenue, Santa Rosa, Sonoma County, California	Tom Origer and Associates	
S-027798	Submitter - Project 03-074	2003	Cassandra Chattan	A Cultural Resources Evaluation of the Minoia Property Located at 1112 and 1200 Hearn Avenue, Santa Rosa, Sonoma County (APN 043-191-016 & 043-191-024).	Archaeological Resource Service	
S-028870	Submitter - A.R.S. Project 04-058	2004	Cassandra Chattan and Kristel Daunell	A Cultural Resources Evaluation of the 9.72 - Acre Parcel at 310 Bellevue Road, Santa Rosa, Sonoma County (APN 134-072-012)	Archaeological Resource Service	
S-028872	Submitter - A.R.S. Project 04-060	2004	Cassandra Chattan	A Cultural Resources Evaluation of the Parcel at 2786 Dutton Meadows, Santa Rosa, Sonoma County (APN 043-171-010)	Archaeological Resource Service	49-005999
S-029150	Submitter - File No. 03-78S	2003	Vicki R Beard	A Cultural Resources Survey for a Proposed Housing Project at 2975 Dutton Meadows, Southwest Santa Rosa, Sonoma County, California	Tom Origer & Associates	
S-029391	Submitter - A.R.S. Project 04-091	2004	Cassandra Chattan	A Cultural Resources Evaluation of the Property Located at 3011 Dutton Meadows, Santa Rosa, CA.	Archaeological Resource Service	
S-030944	Submitter - A.R.S. Project 05-080	2005	Kristel Daunell and Cassandra Chattan	A Cultural Resources Evaluation of the Property Located at 2000 Dutton Avenue (APN 043-041-001, 046, and 125-501-007), Santa Rosa, Sonoma County	Archaeological Resource Service	
S-030956	Submitter - File No. 05-80S	2005	Vicki R. Beard	A Cultural Resources Survey of Two Parcels at 2853 and 2875 Dutton Meadows Avenue, Santa Rosa, Sonoma County, California.	Tom Origer & Associates	
S-031618	Submitter - A.R.S. Project 05-098	2005	Sally R. Evans	A Cultural Resources Evaluation of the Proposed "Park Village" Subdivision, 1550 & 1590 Hearn Avenue, Santa Rosa, Sonoma County, California	Archaeological Resource Service	

Report List

Report No.	Other IDs	Year	Author(s)	Title	Affiliation	Resources
S-031619	Submitter - A.R.S. Project 05-099	2005	Sally R. Evans	A Cultural Resources Evaluation of the Proposed "Homestead" Subdivision, 2957, 2965, and 2967 Dutton Meadows, Santa Rosa, Sonoma County, California	Archaeological Resource Service	49-003336
S-031737	Voided - S-31738	2004	Carole Denardo and Daniel Hart	Archaeological Resources Technical Report for the Sonoma Marin Rail Transit (SMART) Project, Sonoma and Marin Counties, California	Garcia and Associates	21-000113, 21-000114, 21-000193, 21-000194, 21-000551, 21-000560, 21-000675, 21-000681, 21-000685, 21-002540, 21-002571, 21-002611, 21-002612, 49-000788, 49-000790, 49-000900, 49-000901, 49-000902, 49-001014, 49-001196, 49-001198, 49-001262, 49-001263, 49-001352, 49-001468, 49-001517, 49-001583, 49-001798, 49-002134, 49-002255, 49-002273, 49-002274, 49-002275, 49-002301, 49-002304, 49-002319, 49-002536, 49-002539, 49-002695, 49-002697, 49-002819, 49-002820, 49-002823, 49-002824, 49-002825, 49-002826, 49-002827, 49-002833, 49-002834, 49-003014, 49-003022, 49-003135, 49-003250, 49-003334, 49-003352, 49-003353, 49-003374, 49-003376, 49-003377, 49-003379, 49-003380
S-031737a		2004		Historic Architectural Resources Technical Report for the Sonoma Marin Area Rail Transit (SMART) Project	Garcia and Associates	
S-034339		2007	Eileen Steen and Thomas M. Origer	A Cultural Resources Survey of the Property at 1466 Hearn Avenue, Santa Rosa, Sonoma County, California	Tom Origer & Associates	
S-034765	Submitter - A.R.S. Project 08-003	2008	Cassandra Chattan	A Cultural Resources Evaluation of the Lone Star Subdivision at 2803 Dutton Meadow, Santa Rosa, APN 043-111-001	Archaeological Resource Service	
S-035151		2008	Vicki Beard	A Cultural Resources Survey of the Parcel at 2641 Dutton Meadow, Santa Rosa, Sonoma County, California	Tom Origer and Associates	49-003907
S-035153		2008	Vicki Beard	Historical Evaluation of the Property at 2641 Dutton Meadow, Santa Rosa, Sonoma County, California	Tom Origer and Associates	49-003907

Report List

Report No.	Other IDs	Year	Author(s)	Title	Affiliation	Resources
S-038346	Submitter - File #10-103S	2010	Lauren Del Bondio and Thomas M. Origer	A Cultural Resources Survey for the West Santa Rosa Baptist Church, Sonoma County, California	Tom Origer & Associates	
S-039906	Caltrans - E-FIS Project No. 0000020109; Voided - S-39242	2012	Eileen Barrow	Historic Property Survey Report - SMART Trail - Hearn Avenue to Joe Rodota Trail, Santa Rosa, Sonoma County, California	Tom Origer & Associates	
S-039906a		2012	Eileen Barrow	Archaeological Survey Report - SMART Trail - Hearn Avenue to Joe Rodota Trail, Santa Rosa, Sonoma County, California	Tom Origer & Associates	
S-044574		2014	Virginia Ton	Archaeological Subsurface Testing on the CarMax Property, Quillco Court, Santa Rosa, Sonoma County (letter report)	Tom Origer & Associates	
S-047399	Caltrans - 4-SON/RN-RPSTPLE 6411 (005); OHP PRN - FHWA_215_1009_001	2015	Madeline Bowen	Historic Property Survey Report, Sonoma Marin Area Rail Transit (SMART) Non-Motorized Pathway (NMP), Marin and Sonoma Counties, California, District 4 - SON/MRN, Federal Aid Project # RPSTPLE 6411 (005)	AECOM	21-002540, 21-002586, 21-002618, 21-002663, 49-002834, 49-003557, 49-003725
S-047399a		2015	Madeline Bowen	Historical Resources Evaluation Report Sonoma Marin Area Rail Transit (SMART) Non-Motorized Pathway (NMP) Marin and Sonoma Counties, California, District 4 - SON/MRN, Federal Aid Project # RPSTPLE 6411 (005)	AECOM	
S-047399b		2015	Denise Jurich	Archaeological Survey Report Sonoma Marin Area Rail Transit (SMART) Non-Motorized Pathway (NMP) Marin and Sonoma Counties, California, District 4 - SON/MRN, Federal Aid Project # RPSTPLE 6411 (005)	AECOM	
S-047399c		2015	Jay Rehor and Kathleen Kubal	Extended Phase I Report Sonoma Marin Area Rail Transit (SMART) Non-Motorized Pathway (NMP) Marin and Sonoma Counties, California, District 4 - SON/MRN, Federal Aid Project # RPSTPLE 6411 (005) Pacific Northwest Railroad PM 20.1/28.7-39.01/55.3	AECOM	
S-047399d		2015	Julianne Polanco	FHWA_2015_1009_001; Determination of Eligibility for the Proposed Sonoma Marin Area Rail Transit Non-Motorized Pathway extending from San Rafael north to Santa Rosa, in Marin and Sonoma Counties, CA	Office of Historic Preservation	

Report List

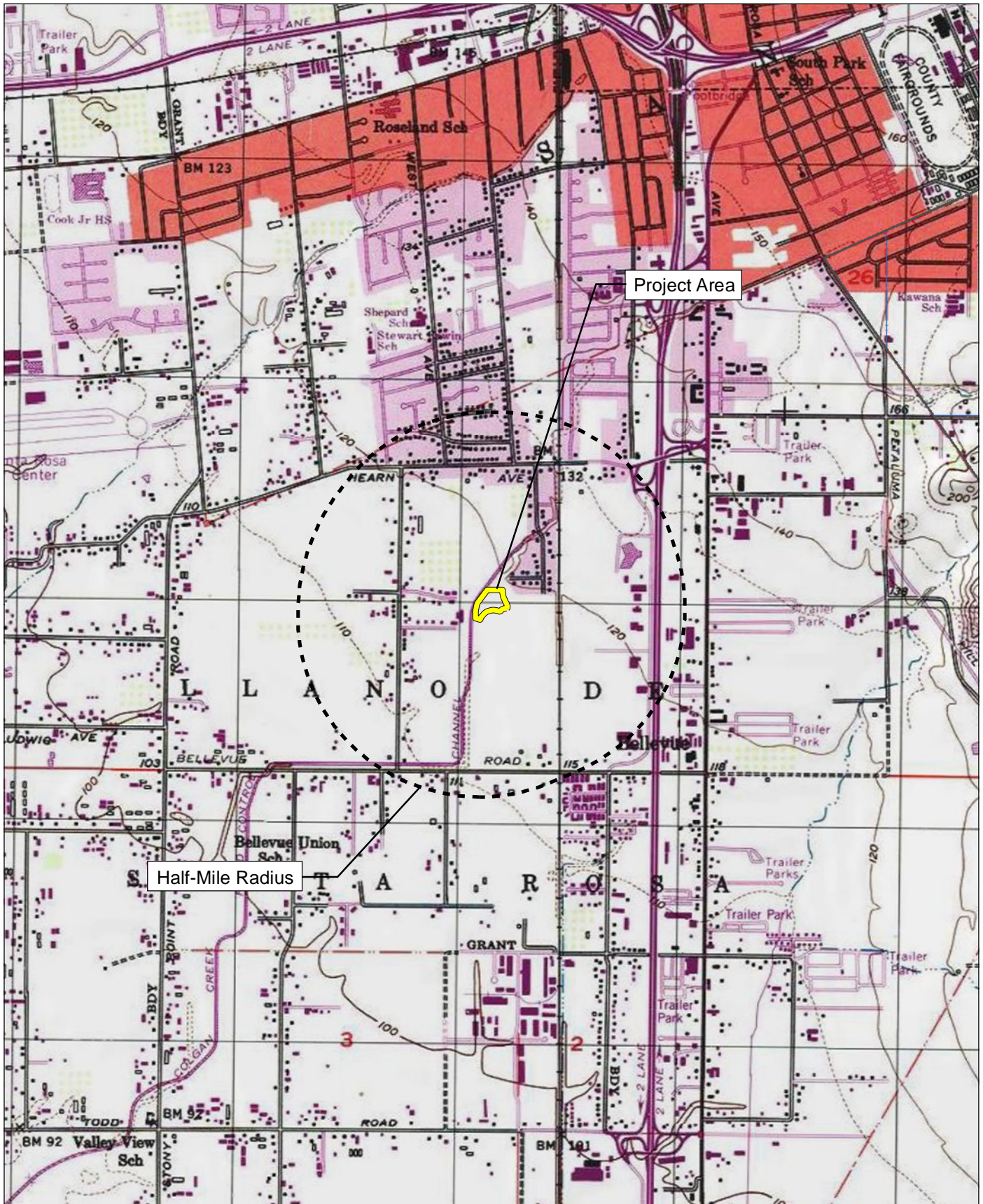
Report No.	Other IDs	Year	Author(s)	Title	Affiliation	Resources
S-048432	Submitter - 2016-076S	2016	Taylor Alshuth and Tom Origer	A Cultural Resources Study for APN 043-134-053, 2960 & 2970 Dutton Avenue, Santa Rosa, Sonoma County, California	Tom Origer & Associates	
S-048950	Caltrans - EA 04-4A-1300; Caltrans - EFIS 0400001106	2016	Karin G. Beck	US 101 / Hearn Avenue Interchange Project, Santa Rosa, Sonoma County, California, Historic Property Survey Report, EA 04-4A1300; EFIS 0400001106, 04-SON-101 PM 17.9/18.6	AECOM	49-005378, 49-005379
S-048950a		2016	Karin G. Beck	US 101 / Hearn Avenue Interchange Project, Santa Rosa, Sonoma County, California Historical Resources Evaluation Report EA 04-4A1300; EFIS 0400001106 04-SON-101 PM 17.9/18.6	AECOM	
S-048950b		2016	Karin G. Beck	US 101 / Hearn Avenue Interchange Project, Santa Rosa, Sonoma County, California Archaeological Survey Report EA 04-4A1300; EFIS 0400001106 04-SON-101 PM 17.9/18.6	AECOM	
S-048950c		2016	Brett Rushing and Julianne Polanco	FHWA_2016_0407_001 Determination of Eligibility for the Proposed Hearn Avenue Interchange Project, US Highway 101, Santa Rosa, CA	Office of Historic Preservation, California Department of Transportation	
S-049112	Agency Nbr - FA#STPLZ-5030(056); Other - 04-SON-O-SRO, HSIPL 5028 (073)	2016	Thomas Origer	Historic Property Survey Report for Crosswalk Enhancement Throughout Santa Rosa Project in the City of Santa Rosa in Sonoma County, 04-SON-O-SRO, HSIPL 5028 (073)	Tom Origer & Associates	49-000076, 49-000956, 49-001983
S-049112a		2016	Thomas Origer	Archaeological Survey Report for Crosswalk Enhancements Throughout Santa Rosa Project Santa Rosa, Sonoma County, California, 04-SON-O-SRO, HSIPL 5028 (073)	Tom Origer & Associates	
S-049112b		2016	Thomas M. Origer	A Proposal to Conduct Extended Phase I Investigations for the Crosswalk Enhancements Throughout Santa Rosa Project Santa Rosa, Sonoma County, California, 04-SON-O-SRO, HSIPL 5028 (073)	Tom Origer & Associates	
S-049112c		2016	Thomas M. Origer	Extended Phase I Report: Crosswalk Enhancements Throughout Santa Rosa Project, Santa Rosa, Sonoma County, California 04-SON-O-SRO, HSIPL 5028 (073)	Tom Origer & Associates	

Report List

Report No.	Other IDs	Year	Author(s)	Title	Affiliation	Resources
S-049129		2017	William Burns, Kara R. Dotter, and Adam Giacinto	Cultural Resources Inventory Report for the Bellevue 7 Ranch Project, City of Santa Rosa, California	Dudek	49-005714, 49-005715, 49-005716, 49-005717, 49-005853
S-050886	Agency Nbr - COE File Number 1994-211470N; OTIS Report Number - COE_2019_0814_001	2018	Sunshine Psota	Archaeological Survey Report for Colgan Creek Development Near Santa Rosa, in Sonoma County, California	Holman & Associates	
S-050886a		2019	Frances Malamud-Roam and Julianne Polanco	COE_2019_0814_001, Section 106 consultation for the Colgan Creek Development, Santa Rosa, Sonoma County (COE File Number 1994-211470N)	U.S. Army Corps of Engineers, Office of Historic Preservation	
S-051712	OHP PRN - FCC001024H-Q; Other - Nextel Site No. CA-0114A / West Santa Rosa; Other - Nextel Site No. CA-0185A / Downtown Santa Rosa; Other - Nextel Site No. CA-0432F / Rohnert Park; Other - Nextel Site No. CA-0756G / North Santa Rosa; Other - Nextel Site No. CA-0843A / South Novato; Other - Nextel Site No. CA-0847A / Mill Valley; Other - Nextel Site No. CA-1066A / PacBell Santa Rosa; Other - Nextel Site No. CA-2079B / South Santa Rosa	2000	Lorna Beth Billat	Nextel Communications Wireless Telecommunications Service Facility - Sonoma and Marin Counties (letter report)	EarthTouch, LLC	
S-051712a		2000	Daniel Abeyta	Nextel Mobile Radio Facilities	California Office of Historic Preservation	

Report List

Report No.	Other IDs	Year	Author(s)	Title	Affiliation	Resources
S-052375	OTIS Report Number - COE_2018_0618_00 2; Submitter - Corps File #2005-299820; Submitter - J-2017- 11-AC12-0227	2018	Sally Evans	A Cultural Resources Study for the Proposed "Somerset Place" Residential Subdivision Project at 2786 Dutton Meadows, Santa Rosa, Sonoma County, California	Evans & De Shazo, Inc.	49-005999
S-052375a		2018	Stacey De Shazo	A Historic Resource Evaluation for the Proposed "Somerset Place" Residential Subdivision Project at 2786 Dutton Meadow, Santa Rosa, Sonoma County, California	Evans & De Shazo Archaeology & Historic Preservation	
S-052375b		2018	Julianne Polanco and Rick M. Bottoms	[COE_2018_0618_002] Section 106 Consultation for the proposed Somerset Place Residential Housing Project at 2786 Dutton Meadow, Santa Rosa, Sonoma County, California (Corps File #2005-299820)	Office of Historic Preservation, U.S. Army Corps of Engineers	
S-053093	Submitter - File No. 2018-036	2018	Taylor Alshuth and Janine Origer	Cultural Resources Study for the Lantana Place Homes Project, Santa Rosa, Sonoma County, California	Tom Origer & Associates	



Source: USGS Santa Rosa 7.5' Quadrangle / Land Grant: Cabeza De Santa Rosa and Llano De Santa Rosa.

FIRSTCARBON
SOLUTIONS™



2,000 1,000 0 2,000
Feet

Record Search Map

THIS PAGE INTENTIONALLY LEFT BLANK

C.3 - Pedestrian Survey Photographs

THIS PAGE INTENTIONALLY LEFT BLANK



Photograph 1: Overview of the project site; facing west.



Photograph 2: Overview of the project site; facing northwest.



Photograph 3: Overview of the project site; facing northeast.



Photograph 4: Overview of the project site; facing east.



Photograph 5: Overview of the project site; facing south.



Photograph 6: Detail of representative soil visibility and composition.

THIS PAGE INTENTIONALLY LEFT BLANK