

**Notice of Completion & Environmental Document Transmittal**

Mail to: State Clearinghouse, P.O. Box 3044, Sacramento, CA 95812-3044 (916) 445-0613

For Hand Delivery/Street Address: 1400 Tenth Street, Sacramento, CA 95814

**SCH #****Project Title:** Midpeninsula Regional Open Space District Open Space Maintenance and Restoration Program (OSMRP)Lead Agency: Midpeninsula Regional Open Space DistrictContact Person: Aaron HebertMailing Address: 330 Distel CirclePhone: 650-625-6561City: Los AltosZip: 94022County: Santa Clara County**Project Location:** County: Santa Clara, San Mateo, Santa Cruz County City/Nearest Community: VariousCross Streets: Multiple Zip Code: MultipleLongitude/Latitude (degrees, minutes and seconds): \_\_\_\_\_ ° \_\_\_\_\_ ' \_\_\_\_\_ " N / \_\_\_\_\_ ° \_\_\_\_\_ ' \_\_\_\_\_ " W Total Acres: VariesAssessor's Parcel No.: Multiple

Section: \_\_\_\_\_ Twp.: \_\_\_\_\_ Range: \_\_\_\_\_ Base: \_\_\_\_\_

Within 2 Miles: State Hwy #: 92, 1, 35, 84, 82, 9, 17, 85Waterways: VariousAirports: VariousRailways: Various Schools: Various**Document Type:**CEQA: ☐ NOP☐ Draft EIRNEPA: ☐ NOIOther: ☐ Joint Document☐ Early Cons☐ Supplement/Subsequent EIR☐ EA☐ Final Document☐ Neg Dec

(Prior SCH No.) \_\_\_\_\_

☐ Draft EIS☐ Other: \_\_\_\_\_☒ Mit Neg Dec

Other: \_\_\_\_\_

☐ FONSI**Local Action Type:**☐ General Plan Update☐ Specific Plan☐ Rezone☐ Annexation☐ General Plan Amendment☐ Master Plan☐ Prezone☐ Redevelopment☐ General Plan Element☐ Planned Unit Development☐ Use Permit☐ Coastal Permit☐ Community Plan☐ Site Plan☐ Land Division (Subdivision, etc.)☒ Other: OSMRP**Development Type:**☐ Residential: Units \_\_\_\_\_ Acres \_\_\_\_\_☐ Office: Sq.ft. \_\_\_\_\_ Acres \_\_\_\_\_ Employees \_\_\_\_\_☐ Commercial: Sq.ft. \_\_\_\_\_ Acres \_\_\_\_\_ Employees \_\_\_\_\_☐ Industrial: Sq.ft. \_\_\_\_\_ Acres \_\_\_\_\_ Employees \_\_\_\_\_☐ Educational: \_\_\_\_\_☒ Recreational: Trail, road, and park facilities maint/imprvts☐ Water Facilities: Type \_\_\_\_\_ MGD \_\_\_\_\_☐ Transportation: Type \_\_\_\_\_☐ Mining: Mineral \_\_\_\_\_☐ Power: Type \_\_\_\_\_ MW \_\_\_\_\_☐ Waste Treatment: Type \_\_\_\_\_ MGD \_\_\_\_\_☐ Hazardous Waste: Type \_\_\_\_\_☒ Other: Maint. of Midpen facilities and restoration**Project Issues Discussed in Document:**☒ Aesthetic/Visual☐ Fiscal☒ Recreation/Parks☒ Vegetation☒ Agricultural Land☒ Flood Plain/Flooding☒ Schools/Universities☒ Water Quality☒ Air Quality☒ Forest Land/Fire Hazard☐ Septic Systems☒ Water Supply/Groundwater☒ Archeological/Historical☒ Geologic/Seismic☐ Sewer Capacity☒ Wetland/Riparian☒ Biological Resources☒ Minerals☒ Soil Erosion/Compaction/Grading☒ Growth Inducement☐ Coastal Zone☒ Noise☒ Solid Waste☒ Land Use☒ Drainage/Absorption☒ Population/Housing Balance☒ Toxic/Hazardous☒ Cumulative Effects☐ Economic/Jobs☒ Public Services/Facilities☒ Traffic/Circulation☐ Other: \_\_\_\_\_**Present Land Use/Zoning/General Plan Designation:**Multiple (the Program area encompasses Midpen facilities)**Project Description:** *(please use a separate page if necessary)*

Midpen has developed the Open Space Maintenance and Restoration Program Manual to describe the various routine maintenance, small-scale facility improvements, and restoration and enhancement projects conducted by Midpen. Primary Program activities include culvert and bridge maintenance; road and trail drainage feature maintenance; sediment and debris removal; streambank/pond berm stabilization; water supply structure maintenance; pond maintenance; vegetation management; road and trail maintenance; recreational facility improvements, conservation grazing infrastructure improvements; aquatic habitat restoration; and riparian habitat restoration.

## Reviewing Agencies Checklist

Lead Agencies may recommend State Clearinghouse distribution by marking agencies below with an "X".

If you have already sent your document to the agency please denote that with an "S".

<input checked="" type="checkbox"/> Air Resources Board	<input checked="" type="checkbox"/> Office of Historic Preservation
<input type="checkbox"/> Boating & Waterways, Department of	<input type="checkbox"/> Office of Public School Construction
<input type="checkbox"/> California Emergency Management Agency	<input type="checkbox"/> Parks & Recreation, Department of
<input type="checkbox"/> California Highway Patrol	<input type="checkbox"/> Pesticide Regulation, Department of
<input checked="" type="checkbox"/> Caltrans District # <u>4, 5</u>	<input type="checkbox"/> Public Utilities Commission
<input type="checkbox"/> Caltrans Division of Aeronautics	<input checked="" type="checkbox"/> Regional WQCB # <u>2, 3</u>
<input checked="" type="checkbox"/> Caltrans Planning	<input type="checkbox"/> Resources Agency
<input type="checkbox"/> Central Valley Flood Protection Board	<input type="checkbox"/> Resources Recycling and Recovery, Department of
<input type="checkbox"/> Coachella Valley Mtns. Conservancy	<input type="checkbox"/> S.F. Bay Conservation & Development Comm.
<input checked="" type="checkbox"/> Coastal Commission	<input type="checkbox"/> San Gabriel & Lower L.A. Rivers & Mtns. Conservancy
<input type="checkbox"/> Colorado River Board	<input type="checkbox"/> San Joaquin River Conservancy
<input type="checkbox"/> Conservation, Department of	<input type="checkbox"/> Santa Monica Mtns. Conservancy
<input type="checkbox"/> Corrections, Department of	<input type="checkbox"/> State Lands Commission
<input type="checkbox"/> Delta Protection Commission	<input type="checkbox"/> SWRCB: Clean Water Grants
<input type="checkbox"/> Education, Department of	<input type="checkbox"/> SWRCB: Water Quality
<input type="checkbox"/> Energy Commission	<input type="checkbox"/> SWRCB: Water Rights
<input checked="" type="checkbox"/> Fish & Game Region # <u>3</u>	<input type="checkbox"/> Tahoe Regional Planning Agency
<input type="checkbox"/> Food & Agriculture, Department of	<input checked="" type="checkbox"/> Toxic Substances Control, Department of
<input checked="" type="checkbox"/> Forestry and Fire Protection, Department of	<input type="checkbox"/> Water Resources, Department of
<input type="checkbox"/> General Services, Department of	
<input type="checkbox"/> Health Services, Department of	<input type="checkbox"/> Other: _____
<input type="checkbox"/> Housing & Community Development	<input type="checkbox"/> Other: _____
<input checked="" type="checkbox"/> Native American Heritage Commission	

### Local Public Review Period (to be filled in by lead agency)

Starting Date August 9, 2021 Ending Date September 7, 2021

### Lead Agency (Complete if applicable):

Consulting Firm: <u>Horizon Water &amp; Environment</u>	Applicant: <u>Midpeninsula Regional Open Space District</u>
Address: <u>266 Grand Avenue, Suite 210</u>	Address: <u>330 Distel Circle</u>
City/State/Zip: <u>Oakland, CA, 94610</u>	City/State/Zip: <u>Los Altos, CA, 94022</u>
Contact: <u>Jeff Thomas</u>	Phone: <u>650-625-6561</u>
Phone: <u>510-986-4054</u>	

Signature of Lead Agency Representative:  Date: Aug 2, 2021

Authority cited: Section 21083, Public Resources Code. Reference: Section 21161, Public Resources Code.






# NOC 07-29-21

Final Audit Report

2021-08-02

Created:	2021-08-02
By:	Loana Lumina (llumina@openspace.org)
Status:	Signed
Transaction ID:	CBJCHBCAABAAirKryF744iKB0ce6SwdCwK03uXzOXrn

## "NOC 07-29-21" History

-  Document created by Loana Lumina (llumina@openspace.org)  
2021-08-02 - 6:24:42 PM GMT- IP address: 73.189.35.184
-  Document emailed to Brian Malone (bmalone@openspace.org) for signature  
2021-08-02 - 6:25:26 PM GMT
-  Email viewed by Brian Malone (bmalone@openspace.org)  
2021-08-02 - 10:02:06 PM GMT- IP address: 104.47.65.254
-  Document e-signed by Brian Malone (bmalone@openspace.org)  
Signature Date: 2021-08-02 - 10:02:51 PM GMT - Time Source: server- IP address: 67.170.222.61
-  Agreement completed.  
2021-08-02 - 10:02:51 PM GMT