



SEPTEMBER 30, 2020
PROJECT # P1E 2020-09-11

SUBJECT SITE
515 EAST COMPTON BOULEVARD,
COMPTON, CA 90221
APN: 6166022900
LAT: 33.896439, LONG: -118.217762

PHASE 1 ENVIRONMENTAL SITE ASSESSMENT REPORT

PREPARED FOR:
CITY OF COMPTON
205 SOUTH WILLOWBROOK AVENUE
COMPTON, CA 90220

EXECUTIVE SUMMARY

A Phase I Environmental Site Assessment has been conducted for the subject property, the Opinion, Conclusions and Recommendations are provided below.

Findings

- 1) **Site Legal Description:** The subject property consists of one parcel, located at 515 East Compton Boulevard, Compton, CA 90221. The property is identified by the Assessor's Parcel Number (APN) 6166022900.
- 2) **Site History:** Prior to 1925, the subject property was vacant land. Sometime between 1925 and 1928, the south portion of the southern structure was constructed. Sometime between 1928 and 1938, the north portion of the southern structure and warehouse structure along the north portion of the property were constructed. Southern California Gas Company operated on the property from 1940 to 1960. From 1980 to 2001, the listed use is an adult school. The site has been owned by the City of Compton Unified School District since 1977. The property is current vacant and has been boarded up for five plus years.
- 3) **Site Observation:** The subject site is a vacant lot with the concrete foundation of the former structure located on the south portion of the property. No significant staining was observed throughout outdoor grounds of the subject property.
- 4) **Summary of Historical Maps and Aerial Photographs:** Based on the aerial photos, topographic maps of the site and the assessor records, the southernmost portion of the south building was constructed sometime between 1925 and 1928, the north portion of the south building and the north metal building were constructed sometime between 1928 and 1938.
- 5) **Local Records Review:** No records were found for the subject address with Los Angeles County Fire Department – Hazardous materials division. The site was not listed in the Online File Review with Los Angeles County Public Works for Underground Storage Tanks, Industrial Waste or Stormwater.
- 6) **EDR Findings for Subject Site:** The subject property was listed in Environmental Records Sources searched under the HWTS database.
- 7) **EDR Radius Report Findings:**

EDR reports one (1) SEMS site within the searched parameters of the subject property.
EDR reports one (1) CORRACTS site within the searched parameters of the subject property.
EDR reports two (2) RCRA-SQG sites within the searched parameters of the subject property.
EDR reports two (2) RCRA-SQG sites within the searched parameters of the subject property.
EDR reports fourteen (14) ENVIROSTOR sites within the searched parameters of the subject property.
EDR reports two (2) SWF/LF sites within the searched parameters of the subject property.
EDR reports eighteen (18) LUST sites within the searched parameters of the subject property.
EDR reports four (4) CPS-SLIC sites within the searched parameters of the subject property.
EDR reports two (2) UST sites within the searched parameters of the subject property.
EDR reports six (6) CERS HAZ WASTE sites within the searched parameters of the subject property.
EDR reports one (1) CA FID UST sites within the searched parameters of the subject property.
EDR reports two (2) HIST UST sites within the searched parameters of the subject property.
EDR reports four (4) SWEEPS UST sites within the searched parameters of the subject property.

EDR reports one (1) CERS TANKS site within the searched parameters of the subject property.
EDR reports eleven (11) RCRA NonGen/NLR sites within the searched parameters of the subject property.
EDR reports one (1) CA BOND EXP. PLAN site within the searched parameters of the subject property.
EDR reports seventeen (17) Cortese sites within the searched parameters of the subject property.
EDR reports five (5) DRYCLEANERS sites within the searched parameters of the subject property.
EDR reports eight (8) HIST CORTESE sites within the searched parameters of the subject property.
EDR reports one (1) HWP site within the searched parameters of the subject property.
EDR reports one (1) HWT site within the searched parameters of the subject property.
EDR reports two (2) HWTS sites within the searched parameters of the subject property.
EDR reports three (3) EDR Hist Auto sites within the searched parameters of the subject property.
EDR reports four (4) EDR Hist Cleaner sites within the searched parameters of the subject property.
The Orphan Site List was Review. Five (5) Orphan Sites were reviewed. Of the five sites listed, three sites were found within the searched radius of the subject property.

Opinions

- 8) **Recognized Environmental Conditions:** No recognized environmental conditions were found during the visual site inspection and review of historical records.
- 9) **De Minimis Conditions:** The visual site inspection did not observe any *De minimis conditions* related to the subject property.
- 10) **EDR Radius Report Review:** The cases listed in the EDR report are not anticipated to impact the subject property at this time, based on the type of listings, distance to the subject property, and additional information located in Geotracker and EnviroStor databases.

Conclusions

- 11) We have performed a Phase 1 Environmental Site Assessment in conformance with the scope and limitations of ASTM Practice E1527-13 for the subject property, which consists of one parcel, located at 515 East Compton Boulevard, Compton, CA 90221. The property is identified by the Assessor's Parcel Number (APN) 6166022900. The subject property was listed in the Environmental Records Sources searched under the HWTS database. Any exceptions to, or deletions from, this practice are described in the Limitations Section of this report. This assessment has revealed no evidence of recognized environmental conditions in connection with the subject property.

Recommendations

Additional Environmental Investigations are not recommended at this time.

PHASE 1 ENVIRONMENTAL SITE ASSESSMENT REPORT
515 EAST COMPTON BOULEVARD, COMPTON, CA 90221

Contents

EXECUTIVE SUMMARY	2
1.0 INTRODUCTION	5
1.1 Location and Legal Description	5
1.2 Site and Vicinity General Characteristics	5
1.3 Description of Improvements on Property	5
1.4 Current Uses of Adjoining Properties	5
1.5 Purpose	6
1.6 Detailed Scope-of-Work	6
1.7 Significant Assumptions	7
1.8 Limitations and Exceptions	7
1.9 Special Terms and Conditions	7
1.10 User Reliance	7
2.0 USER PROVIDED INFORMATION	8
2.1 Title Records	8
2.2 Environmental Liens or Activity and Use Limitations	8
2.3 Specialized Knowledge	8
2.4 Commonly Known or Reasonably Ascertainable Information	8
2.5 Valuation Reduction for Environmental Issues	8
2.6 Owner, Property Manager, and Occupant Information	8
2.7 Reason for Performing Phase 1	8
2.8 Other	8
3.0 RECORDS REVIEW	9
3.1 EDR Map Findings	9
3.2 Subject Property	14
3.3 Surrounding Properties	14
3.4 Orphan Properties	14
3.5 Physical Setting Sources	15
3.6 Sanborn Insurance Maps	15
3.7 Historical Aerial Photographs	17
3.8 Historical Topographic Maps	19
3.9 City Directories	19
3.10 Building Records	20
4.0 SUBJECT PROPERTY RECONNAISSANCE	20
4.1 Methodology and Limiting Conditions	20
4.2 Subject Property Reconnaissance	20
4.3 Detailed Observations	21
5.0 INTERVIEWS	22
5.1 Interview with Owner or Site Manager	22
5.2 Interview with Local Government Officials	22
6.0 EVALUATIONS	23
6.1 Findings	23
6.2 Opinions	24
6.3 Conclusions	24
6.4 Recommendations	24
6.5 References	25
6.6 Professional Signature	26
7.0 NON-SCOPE SERVICES	27
8.0 APPENDIX	28



City of Compton
Community Development Department
205 South Willowbrook Avenue,
Compton, CA 90221

Subject: Phase 1 Environmental Site Assessment for
515 East Compton Boulevard,
Compton, CA 90221
APN: 6166022900
Lat: 33.896439, Long: -118.217762

As requested by City of Compton, we have prepared an Environmental Site Assessment (Phase 1) for the property located at 515 East Compton Boulevard, Compton, CA 90221. The property is identified by the Assessor's Parcel Number (APN) 6166022900. This report was produced in accordance with the American Society for Testing and Materials (ASTM) Standard Practice for Environmental Site Assessments: Phase 1 Environmental Site Assessments Process (ASTM 1527-13) and is in general compliance with the All Appropriate Inquiries (AAI) rule.

1.0 INTRODUCTION

1.1 Location and Legal Description

The subject property consists of one parcel, located at 515 East Compton Boulevard, Compton, CA 90221. The property is identified by the Assessor's Parcel Number (APN) 6166022900. A site vicinity map and a generalized location map are located on in Appendix 9.2.

1.2 Site and Vicinity General Characteristics

The subject property is located in the City of Compton in Los Angeles County. The site is located along the north side of east trending East Compton Boulevard, approximately 616' to the east-northeast of the intersections of East Compton Boulevard and Alameda Street East. The surrounding properties consists of commercial, residential, or government properties

1.3 Description of Improvements on Property

The subject property consists of an approximately 13,995 square foot "T" shaped parcel. The concrete foundation and slab of a former building is located on the south portion of the property and asphalt parking is located on the north portion of the property.

1.4 Current Uses of Adjoining Properties

Direction	Type of Use
North	116 N Spring Ave – Single Family Residence.
East	517 E Compton Blvd – Vacant Land.

	115 N Willow Ave – Apartment Building.
South	436 E Compton Blvd – Mortuary.
West	501 E Compton Blvd – Vacant Lot. 115 N Spring Ave – Parking Lot.

1.5 Purpose

The purpose of this Phase 1 Environmental Site Assessment is to identify to the extent feasible recognized environmental conditions (REC) in connection with the property. Following the processes prescribed by the AAI rule and in ASTM Standard E1527-13, Standard Practice for Environmental Site Assessments: Phase 1 Environmental Site Assessment process.

- ❖ As defined by ASTM E1527-13, §1.1.1, the term "recognized environmental conditions" is defined as follows: *"The presence or likely presence of any hazardous substance or petroleum products in, on or at a property: (1) due to any release to the environment; (2) under conditions indicative of a release to the environment; or (3) under conditions that pose a material threat of a future release to the environment. De minimis conditions are not recognized environmental conditions."*
- ❖ As defined by ASTM E1527-13, §3.2.18, the term "controlled recognized environmental condition" is defined as follows: *"A recognized environmental condition resulting from a past release of hazardous substances or petroleum products that has been addressed to the satisfaction of the applicable regulatory authority (for example, as evidenced by the issuance of a no further action letter or equivalent, or meeting risk-based criteria established by regulatory authority), with hazardous substances or petroleum products allowed to remain in place subject to the implementation of required controls (for example, property use restrictions, activity and use limitations, institutional controls, or engineering controls)."*
- ❖ As defined by ASTM E1527-13, §3.2.42, the term "historical recognized environmental condition" is defined as follows: *"A past release of any hazardous substances or petroleum products that has occurred in connection with the property and has been addressed to the satisfaction of the applicable regulatory authority or meeting unrestricted use criteria established by a regulatory authority, without subjecting the property to any required controls (for example, property use restrictions, activity and use limitations, institutional controls, or engineering controls)."*

1.6 Detailed Scope-of-Work

The scope of work performed for this Phase 1 Environmental report includes:

- Collecting and reviewing available environmental related information concerning the property and other data pertinent to the specific site per the ASTM standard 1527;
- Conducting a site visit to observe current site uses, observe adjacent land use, and gather data on possible spills, or misuse of chemicals that could be considered a REC;
- Contacting appropriate regulatory personnel and reviewing regulatory files regarding the property in question.

No additional non-scope considerations per Section 13 of ASTM 1527-13 were included in this Phase 1 Report including sections 13.1.5.1 to 13.1.5.14.

1.7 Significant Assumptions

No Significant assumptions were made in this assessment.

1.8 Limitations and Exceptions

Limitations

This report is applicable only for the project and site studied. Report findings and statements of professional opinion do not constitute a guarantee or warranty, expressed or implied. This report contains information and data provided by others and Priority One Environmental, Inc. in no way warrants the accuracy or completeness of the information provided by those sources. Our services are performed in a manner consistent with the level of care and skill ordinarily exercised by members of the profession currently practicing in the same locality under similar conditions. This report is prepared using the ASTM Standard E1527-13 and includes several inherent limitations, including but not limited to: Section 4.5.1 - Uncertainty Not Eliminated, Section 4.5.2 - Not Exhaustive, Section 7.4 - No Sampling, and Section 7.5.2.1 - Reliance.

Exceptions

No exceptions to or deviations from the ASTM standard 1527-13 were made during the course of our work except for the following:

- *No Interviews were conducted with local agencies as part of this assessment. Relevant local agencies for the area have policies of referring requests for interviews to their file review departments.*

These limitations are not anticipated to represent a significant data gap for the investigation.

1.9 Special Terms and Conditions

We have been authorized by City of Compton to perform a Phase 1 environmental site assessment of the subject property. It is our understanding that City of Compton will use the information contained in the report for due diligence and innocent landowner's protection under CERCLA. Without prior written consent of the client, Priority One Environmental, Inc. will keep confidential and not disclose to any person or entity, and data or information provided by the client or generated in conjunction with the performance of this study, except when required by law. Provisions of confidentiality shall not apply to data or information obtained from the public domain or acquired from third parties not under obligation to the client to maintain confidentiality.

1.10 User Reliance

This report was prepared for the exclusive use of City of Compton. No other person or entity is entitled to rely upon this report without the specific written authorization of Priority One Environmental, Inc. Such reliance is a subject to the same limitations, terms, and conditions as the original contract with the client. Priority One Environmental, Inc. specifically disclaims any responsibility for any unauthorized use of this report. Based on the ASTM standard this Phase 1 report is reliable for 180 days from the date the work was conducted.

2.0 USER PROVIDED INFORMATION

2.1 Title Records

Chain of title reports were not provided by the client for use in preparing this report. A Preliminary Title Report was not reviewed for pertinent title records and/or judicial records. No such records were made available for review.

2.2 Environmental Liens or Activity and Use Limitations

No Additional information was provided identifying actual knowledge of environmental liens or activity and use limitations recorded against the subject property. No environmental liens placed by the federal environmental agency under CERCLA regulations for the subject site was found during a record search on available government records. The California State Department of Toxic Substances website EnviroStor was searched and no environmental liens placed by the State environmental agency for the subject site was found.

2.3 Specialized Knowledge

Priority One Environmental, Inc. conducted a Phase I Environment Site Assessment (ESA) on subject property, the report was dated July 12, 2018. No Recognized Environmental Conditions (RECs) were identified in the report.

2.4 Commonly Known or Reasonably Ascertainable Information

No information was provided identifying knowledge of commonly known or reasonably ascertainable information related to the subject property.

2.5 Valuation Reduction for Environmental Issues

No Information was provided identifying knowledge of valuation reduction of the subject property.

2.6 Owner, Property Manager, and Occupant Information

Information provided by the owner of the subject property is discussed in Section 5.0 of this report.

2.7 Reason for Performing Phase 1

The Phase 1 has been requested by the client for the use of the acquisition of the property.

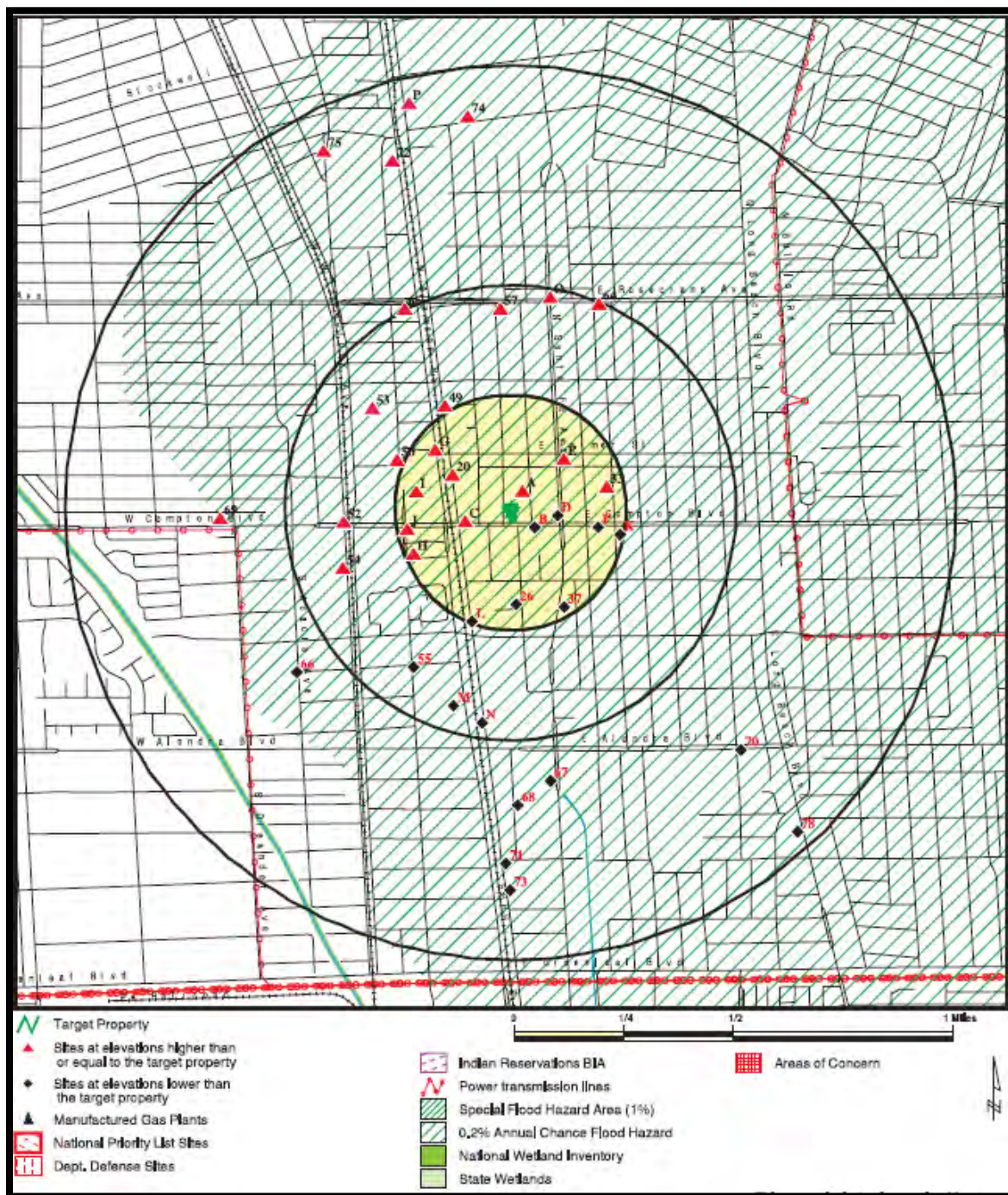
2.8 Other

No other information was provided for review related to the subject property.

3.0 RECORDS REVIEW

3.1 EDR Map Findings

The subject property is located at 515 East Compton Boulevard, Compton, CA 90221. The property is identified by the Assessor's Parcel Number (APN) 6166022900. The subject property was listed in the Environmental Records searched under the HWTS database.



Database	Search Distance (Miles)	Target Property	< 1/8	1/8 - 1/4	1/4 - 1/2	1/2 - 1	> 1	Total Plotted
<u>STANDARD ENVIRONMENTAL RECORDS</u>								
<i>Federal NPL site list</i>								
NPL	1.000		0	0	0	0	NR	0
Proposed NPL	1.000		0	0	0	0	NR	0
NPL LIENS	1.000		0	0	0	0	NR	0
<i>Federal Delisted NPL site list</i>								
Delisted NPL	1.000		0	0	0	0	NR	0
<i>Federal CERCLIS list</i>								
FEDERAL FACILITY	0.500		0	0	0	NR	NR	0
SEMS	0.500		1	0	0	NR	NR	1
<i>Federal CERCLIS NFRAP site list</i>								
SEMS-ARCHIVE	0.500		0	0	0	NR	NR	0
<i>Federal RCRA CORRACTS facilities list</i>								
CORRACTS	1.000		0	0	0	1	NR	1
<i>Federal RCRA non-CORRACTS TSD facilities list</i>								
RCRA-TSDF	0.500		0	0	0	NR	NR	0
<i>Federal RCRA generators list</i>								
RCRA-LQG	0.250		0	2	NR	NR	NR	2
RCRA-SQG	0.250		1	1	NR	NR	NR	2
RCRA-VSQG	0.250		0	0	NR	NR	NR	0
<i>Federal institutional controls / engineering controls registries</i>								
LUCIS	0.500		0	0	0	NR	NR	0
US ENG CONTROLS	0.500		0	0	0	NR	NR	0
US INST CONTROLS	0.500		0	0	0	NR	NR	0
<i>Federal ERNS list</i>								
ERNS	0.001		0	NR	NR	NR	NR	0
<i>State- and tribal - equivalent NPL</i>								
RESPONSE	1.000		0	0	0	0	NR	0
<i>State- and tribal - equivalent CERCLIS</i>								
ENVIROSTOR	1.000		0	0	1	13	NR	14
<i>State and tribal landfill and/or solid waste disposal site lists</i>								
SWF/LF	0.500		0	1	1	NR	NR	2
<i>State and tribal leaking storage tank lists</i>								
LUST	0.500		2	6	10	NR	NR	18

Database	Search Distance (Miles)	Target Property	< 1/8	1/8 - 1/4	1/4 - 1/2	1/2 - 1	> 1	Total Plotted
INDIAN LUST	0.500		0	0	0	NR	NR	0
CPS-SLIC	0.500		0	1	3	NR	NR	4
<i>State and tribal registered storage tank lists</i>								
FEMA UST	0.250		0	0	NR	NR	NR	0
UST	0.250		1	1	NR	NR	NR	2
AST	0.250		0	0	NR	NR	NR	0
INDIAN UST	0.250		0	0	NR	NR	NR	0
<i>State and tribal voluntary cleanup sites</i>								
VCP	0.500		0	0	0	NR	NR	0
INDIAN VCP	0.500		0	0	0	NR	NR	0
<i>State and tribal Brownfields sites</i>								
BROWNFIELDS	0.500		0	0	0	NR	NR	0
ADDITIONAL ENVIRONMENTAL RECORDS								
<i>Local Brownfield lists</i>								
US BROWNFIELDS	0.500		0	0	0	NR	NR	0
<i>Local Lists of Landfill / Solid Waste Disposal Sites</i>								
WMUDS/SWAT	0.500		0	0	0	NR	NR	0
SWRCY	0.500		0	0	0	NR	NR	0
HAULERS	0.001		0	NR	NR	NR	NR	0
INDIAN ODI	0.500		0	0	0	NR	NR	0
ODI	0.500		0	0	0	NR	NR	0
DEBRIS REGION 9	0.500		0	0	0	NR	NR	0
IHS OPEN DUMPS	0.500		0	0	0	NR	NR	0
<i>Local Lists of Hazardous waste / Contaminated Sites</i>								
US HIST CDL	0.001		0	NR	NR	NR	NR	0
AOCONCERN	1.000		0	0	0	0	NR	0
HIST Cal-Sites	1.000		0	0	0	0	NR	0
SCH	0.250		0	0	NR	NR	NR	0
CDL	0.001		0	NR	NR	NR	NR	0
Toxic Pits	1.000		0	0	0	0	NR	0
CERS HAZ WASTE	0.250		0	6	NR	NR	NR	6
US CDL	0.001		0	NR	NR	NR	NR	0
PFAS	0.500		0	0	0	NR	NR	0
<i>Local Lists of Registered Storage Tanks</i>								
SWEEPS UST	0.250		1	3	NR	NR	NR	4
HIST UST	0.250		0	2	NR	NR	NR	2
CA FID UST	0.250		0	1	NR	NR	NR	1
CERS TANKS	0.250		0	1	NR	NR	NR	1
<i>Local Land Records</i>								
LIENS	0.001		0	NR	NR	NR	NR	0

Database	Search Distance (Miles)	Target Property	< 1/8	1/8 - 1/4	1/4 - 1/2	1/2 - 1	> 1	Total Plotted
LIENS 2	0.001		0	NR	NR	NR	NR	0
DEED	0.500		0	0	0	NR	NR	0
<i>Records of Emergency Release Reports</i>								
HMIRS	0.001		0	NR	NR	NR	NR	0
CHMIRS	0.001		0	NR	NR	NR	NR	0
LDS	0.001		0	NR	NR	NR	NR	0
MCS	0.001		0	NR	NR	NR	NR	0
SPILLS 90	0.001		0	NR	NR	NR	NR	0
<i>Other Ascertainable Records</i>								
RCRA NonGen / NLR	0.250		1	10	NR	NR	NR	11
FUDS	1.000		0	0	0	0	NR	0
DOD	1.000		0	0	0	0	NR	0
SCRD DRYCLEANERS	0.500		0	0	0	NR	NR	0
US FIN ASSUR	0.001		0	NR	NR	NR	NR	0
EPA WATCH LIST	0.001		0	NR	NR	NR	NR	0
2020 COR ACTION	0.250		0	0	NR	NR	NR	0
TSCA	0.001		0	NR	NR	NR	NR	0
TRIS	0.001		0	NR	NR	NR	NR	0
SSTS	0.001		0	NR	NR	NR	NR	0
ROD	1.000		0	0	0	0	NR	0
RMP	0.001		0	NR	NR	NR	NR	0
RAATS	0.001		0	NR	NR	NR	NR	0
PRP	0.001		0	NR	NR	NR	NR	0
PADS	0.001		0	NR	NR	NR	NR	0
ICIS	0.001		0	NR	NR	NR	NR	0
FTTS	0.001		0	NR	NR	NR	NR	0
MLTS	0.001		0	NR	NR	NR	NR	0
COAL ASH DOE	0.001		0	NR	NR	NR	NR	0
COAL ASH EPA	0.500		0	0	0	NR	NR	0
PCB TRANSFORMER	0.001		0	NR	NR	NR	NR	0
RADINFO	0.001		0	NR	NR	NR	NR	0
HIST FTTS	0.001		0	NR	NR	NR	NR	0
DOT OPS	0.001		0	NR	NR	NR	NR	0
CONSENT	1.000		0	0	0	0	NR	0
INDIAN RESERV	1.000		0	0	0	0	NR	0
FUSRAP	1.000		0	0	0	0	NR	0
UMTRA	0.500		0	0	0	NR	NR	0
LEAD SMELTERS	0.001		0	NR	NR	NR	NR	0
US AIRS	0.001		0	NR	NR	NR	NR	0
US MINES	0.250		0	0	NR	NR	NR	0
ABANDONED MINES	0.250		0	0	NR	NR	NR	0
FINDS	0.001		0	NR	NR	NR	NR	0
UXO	1.000		0	0	0	0	NR	0
ECHO	0.001		0	NR	NR	NR	NR	0
DOCKET HWC	0.001		0	NR	NR	NR	NR	0
FUELS PROGRAM	0.250		0	0	NR	NR	NR	0
CA BOND EXP. PLAN	1.000		0	0	0	1	NR	1
Cortese	0.500		2	5	10	NR	NR	17
CUPA Listings	0.250		0	0	NR	NR	NR	0

Database	Search Distance (Miles)	Target Property	< 1/8	1/8 - 1/4	1/4 - 1/2	1/2 - 1	> 1	Total Plotted
DRYCLEANERS	0.250		0	5	NR	NR	NR	5
EMI	0.001		0	NR	NR	NR	NR	0
ENF	0.001		0	NR	NR	NR	NR	0
Financial Assurance	0.001		0	NR	NR	NR	NR	0
HAZNET	0.001		0	NR	NR	NR	NR	0
ICE	0.001		0	NR	NR	NR	NR	0
HIST CORTESE	0.500		1	2	5	NR	NR	8
LOS ANGELES CO. HMS	0.001		0	NR	NR	NR	NR	0
HWP	1.000		0	0	0	1	NR	1
HWT	0.250		1	0	NR	NR	NR	1
MINES	0.250		0	0	NR	NR	NR	0
MWMP	0.250		0	0	NR	NR	NR	0
NPDES	0.001		0	NR	NR	NR	NR	0
PEST LIC	0.001		0	NR	NR	NR	NR	0
PROC	0.500		0	0	0	NR	NR	0
Notify 85	1.000		0	0	0	0	NR	0
LA Co. Site Mitigation	0.001		0	NR	NR	NR	NR	0
UIC	0.001		0	NR	NR	NR	NR	0
UIC GEO	0.001		0	NR	NR	NR	NR	0
WASTEWATER PITS	0.500		0	0	0	NR	NR	0
WDS	0.001		0	NR	NR	NR	NR	0
WIP	0.250		0	0	NR	NR	NR	0
MILITARY PRIV SITES	0.001		0	NR	NR	NR	NR	0
PROJECT	0.001		0	NR	NR	NR	NR	0
WDR	0.001		0	NR	NR	NR	NR	0
CIWQS	0.001		0	NR	NR	NR	NR	0
CERS	0.001		0	NR	NR	NR	NR	0
NON-CASE INFO	0.001		0	NR	NR	NR	NR	0
OTHER OIL GAS	0.001		0	NR	NR	NR	NR	0
PROD WATER PONDS	0.001		0	NR	NR	NR	NR	0
SAMPLING POINT	0.001		0	NR	NR	NR	NR	0
WELL STIM PROJ	0.001		0	NR	NR	NR	NR	0
MINES MRDS	0.001		0	NR	NR	NR	NR	0
LOS ANGELES CO LF METHANOL	0.001		0	0	0	NR	NR	0
HWTS	TP	2	NR	NR	NR	NR	NR	2
<u>EDR HIGH RISK HISTORICAL RECORDS</u>								
<i>EDR Exclusive Records</i>								
EDR MGP	1.000		0	0	0	0	NR	0
EDR Hist Auto	0.125		3	NR	NR	NR	NR	3
EDR Hist Cleaner	0.125		4	NR	NR	NR	NR	4
<u>EDR RECOVERED GOVERNMENT ARCHIVES</u>								
<i>Exclusive Recovered Govt. Archives</i>								
RGA LF	0.001		0	NR	NR	NR	NR	0
RGA LUST	0.001		0	NR	NR	NR	NR	0
- Totals -		2	18	47	30	16	0	113

NOTES:

TP = Target Property

NR = Not Requested at this Search Distance

Sites may be listed in more than one database

For the full name, description, and the date each of the databases were last updated, please refer to the Government Record section of the EDR® Report.

3.2 Subject Property

EDR reports the site was listed under the HWTS database. The site is listed under the names Adult Basic Education and Compton USD/Adult Basic Education.

Adult Basic Education - Create date of 3/11/1992 and inactive date of 6/30/1998.

Compton USD/Adult Basic Education - Create date of 9/5/2003 and inactive date of 6/30/2004.

3.3 Surrounding Properties

78 listings for sites were listed in the EDR Radius Report, these sites were reviewed. Eight LUST cases, One CPS-SLIC, and One CHMIRS site were listed within one-quarter miles (0.25) of the subject property. Of the eight LUST cases listed within 0.25 miles, seven cases are listed as closed, and the final case is listed as Preliminary Assessment, which upon further review on GEOTRACKER the site is listed for the CPS-SLIC case listed within 0.25 miles. The CPS-SLIC case is listed as completed – case closed as of 2003.

An adjacent property and two nearby sites are discussed below:

Site Name(s)	Address	Distance	Databases
Burns Robt	517 East Compton Blvd.	8', East	EDR Hist Cleaner.
Comments: The site is listed as a Clothes Pressers and Cleaners in 1940. No other information was listed. No additional listings for Cleaners were found in the City Directory for this address.			

Site Name(s)	Address	Distance	Databases
Johnson H A	201 North Willowbrook	190', NNE	EDR Hist Cleaner
Comments: The site is listed as a Clothes Cleaners and Pressers in 1947. No other information was listed. Based on a review of historical aerials, this site appears to be same three residential buildings since sometime prior to 1928.			

Site Name(s)	Address	Distance	Databases
Haydens Garage/ Richardson S Texaco	601 East Compton Blvd	209', ESE	EDR Hist Auto
Comments: The site is listed under the Haydens Garage 1951 as an automobile repair shop. The site is also listed under the names Harlan M C, Morris E K, Morris Garage, Richardson L P, Morris Garage, Richard S Texaco Service for years 1940, 1947, and 1951. A review of historical aerials, this site was redeveloped by 1953 into the existing structure that exists today.			

The remaining sites listed in the EDR Radius Report are not anticipated to impact the subject property at this time, based on the topography, distance to the subject property, regulatory oversight, and on-going remediation efforts.

3.4 Orphan Properties

Five (5) Orphan Sites were reviewed. Of the five sites listed, three sites were found within the searched radius of the subject property. The three sites are discussed below, two of the three sites are discussed together:

Site Name(s)	Address	Distance	Databases
ACTA SOUTH – PARCEL SE-313 & SE-316	723 Alameda Street S	0.43 mi	CPS-SLIC
Comments: The two cases are listed as completed case closed as of 2003. Based on the topography, distance to the subject property and closed case. This site is not anticipated to impact the subject property at this time.			

Site Name(s)	Address	Distance	Databases
Not reported	Alley behind 637 West Compton Blvd.	0.97 mi	CDL
Comments: illegal mobile drug lab equipment and materials were found in a vehicle or other mode of transport. Based on the type of database listing and distance to the subject property, this site is not anticipated to impact the subject property at this time.			

3.5 Physical Setting Sources

According to the most recent USGS Topographic map covering to subject property and vicinity, the subject site is relatively level and lies at approximately 69 feet above sea-level. The regional topography slopes to the south.

According to EDR GEOCHECK the site is mapped as a Loam soils with a Hydrologic Group Classification of Class Urban Land. Urban Land is defined as soils with variable infiltration rates with an unreported soil drainage class. The corrosion potential versus uncoated steel for the soil is unreported.

One groundwater well located approximately 3,884' to the northwest reported groundwater depth to be 28' below ground surface.

3.6 Sanborn Insurance Maps

An attempt was made by EDR to obtain Sanborn Insurance Company maps for the period covering the years 1860 through the present in order to determine what types of activities were conducted on the subject property and on adjoining properties. Five Sanborn Maps were found and are discussed below:

1907 SANBORN MAP	
<u>Subject Property</u>	Vacant Land/Not Mapped.
<u>North</u>	Not Mapped.
<u>East</u>	Dwelling.
<u>West</u>	Dwelling with detached shed.
<u>South</u>	Vacant Land.

1916 SANBORN MAP	
<u>Subject Property</u>	Vacant Land/Not Mapped.
<u>North</u>	Not Mapped.
<u>East</u>	Dwelling/Not Mapped.
<u>West</u>	Dwelling with detached garage and shed.
<u>South</u>	Club House.

1922 SANBORN MAP	
<u>Subject Property</u>	Vacant Land/Not Mapped.
<u>North</u>	Not Mapped.
<u>East</u>	Dwelling with small structure along East Main Street.
<u>West</u>	Dwelling with detached shed and garage.
<u>South</u>	Pathfinder Club.

1925 SANBORN MAP	
<u>Subject Property</u>	Vacant Land.
<u>North</u>	Dwelling.
<u>East</u>	Office Building.
<u>West</u>	2 Dwellings with two detached garages.
<u>South</u>	Pathfinder Club/Undertaker.

1938 SANBORN MAP	
<u>Subject Property</u>	Office Building (south portion) with shed building (north property line).
<u>North</u>	Dwelling with detached garage.
<u>East</u>	Three Shops along East Compton Boulevard, Dwelling with detached shed and garage.
<u>West</u>	Two shops.
<u>South</u>	Pathfinder Club/Undertaker.

3.7 Historical Aerial Photographs

Aerial photographs of the subject property provided by EDR were reviewed as part of this investigation.

Subject Property	Year(s)	Description
	1928	A structure is existing along the south edge of the subject property. The north portion of the property appears to be vacant.
	1938	By 1938, the north portion of the south building has been developed and North metal structure has been constructed.
	1947, 1953, 1963	Appears similar to 1938.
	1972, 1977	Several trucks are parked along the west portion of the subject property.
	1983	The trucks are no longer present.
	1989, 1994	The property appears similar as in 1983.
	2002	Several autos and trucks are parked in the rear asphalt parking area between the two buildings.
	2005, 2009, 2012, 2016	The autos are no longer present. The property appears similar as it does in previous years.

Property to North	Year	Description
	1928-2016	The property to the north has been used a single-family residence since 1928.

Property to South	Year	Description
	1928	The properties to the south across main street are two existing commercial structures.
	1938	Similar to 1928.
	1947	By 1947, the eastern structure to the south has been removed.
	1953	The eastern parcel has been added to the operation of the mortuary building with an entrance and driveway.
	1963-2016	From 1963 to 2016, the property to the south appears similar (Mortuary).

Property to East	Year	Description
	1928	The property to the east has two structures near the east property line of the subject property. The property to the east along the subject street has a small structure along the subject street.
	1938	By 1938, a commercial building has been developed to the east along the subject street. The property along Willow Street appear to be a residence.
	1947, 1953, 1963	The properties to the east appear similar from 1947 to 1963 as they do in 1938.
	1972, 1977	By 1972, the residence along Willow Street has been redeveloped into a apartment building with detached garage adjacent to the subject property's east property line.
	1983	The commercial building along the subject street has been demolished.
	1989-2016	From 1989 to 2016, the apartment complex and vacant lot to the east appear similar.

Property to Southwest	Year	Description
	1928	In 1928, the adjacent property to the southwest has an existing structure along the subject street.
	1938	By 1938, the existing two-story structure has been developed.
	1947-2016	The structure appears similar from 1947 to 2016.

Property to West	Year	Description
	1928, 1938, 1947	The property across Spring Street consists of a commercial structure at the northeast corner of the subject street and Spring Street.
	1953	By 1953, the existing commercial building is existing at the northwest corner of East Compton Boulevard and Spring Street. North of the commercial structure is an asphalt covered parking lot.
	1963-2016	The property to the west appears similar from 1963 to 2016.

These photos are included in the Appendix.

3.8 Historical Topographic Maps

Topographic maps of the subject property provided by EDR were reviewed as part of this investigation.

YEAR(S)	DESCRIPTION.
1896, 1899, 1902	The topography in 1894 through 1910 trends to the south. The area of the subject site is undeveloped land between two streams.
1924	By 1924, the subject street has been developed, no structures are mapped on the subject site. Structures are mapped on the adjoining properties to the west and east. Elevation of the subject property is approximately 67'.
1930	Appears similar to the previous date.
1942, 1943, 1947, 1949, 1952, 1964, 1972, 1981	The area is mapped as developed. The topography and elevation appear similar as in 1930.
2012	Current Topographic Map.

These maps are included in the Appendix.

3.9 City Directories

A search of local historical city directories was conducted by EDR for the subject property. The review included directories in five-year intervals from 1920 to 2014 (as available).

515 EAST COMPTON BOULEVARD (SUBJECT PROPERTY)	
YEAR(S)	LISTED USES.
1940, 1947, 1950, 1951, 1954, 1957, 1960	Southern California Gas Company Southern Division.
1980, 1985, 1986, 1990	Compton Unified School District Adult Schools.
1995	Adult Basic Education, Compton Unified School District Administrative Offices.
2001	Adult Basic Ed.
2010	Compton Unified School District.

517 EAST COMPTON BOULEVARD (SUBJECT PROPERTY)	
YEAR(S)	LISTED USES.
1940	Greenwell L B Real Est., Aburns Robt do clnr.
1947	Greenwell L B Real Est.
1950	BiggerStaff Rity, Acacia Mut (Life Ins Co), Adams Keith F Pub. Acct., Mattier Al P Acacia Muti Life Ins Co.
1951	BiggerStaff Realty, Adams K F.
1954, 1954, 1957, 1960, 1964	BiggerStaff Realty

No additional records were identified for the subject property based on the address provided. The surrounding properties are listed in detail in the attached Directory Search.

3.10 Building Records

DATE OF PERMIT	PERMIT
1963	Demolition Permit 2-story building. Final 5/10/1963.
2012	Certificate of the existence of a substandard property.
2013	Certificate of the existence of a substandard property.

Prior to 1925, the subject property was vacant land. Sometime between 1925 and 1928, the south portion of the southern structure was constructed. Sometime between 1928 and 1938, the north portion of the southern structure and warehouse structure along the north portion of the property were constructed. Southern California Gas Company operated on the property from 1940 to 1960. From 1980 to 2001, the listed use is an adult school. The site has been owned by the City of Compton Unified School District since 1977. The property's building was demolished between June 2018 and September 2020.

4.0 SUBJECT PROPERTY RECONNAISSANCE

A visual reconnaissance of the subject property was conducted on Thursday, September 24, 2020 by Mr. Paul Robinson. Photographs of the subject property are attached to this report in Appendix.

4.1 Methodology and Limiting Conditions

The periphery of the subject property was inspected. A detailed inspection was conducted of all major site features visible from the public portions of the property.

4.2 Subject Property Reconnaissance

Observations made during the site visit are summarized in the following table:

SITE VISIT OBSERVATIONS			
Current Use of Property	Vacant Lot.		
Evidence of Past Uses of Property?	Former slab of commercial structure.		
Potable Water Source	City Water		
Sewage Disposal Source	City Sewer		
Topography of property and vicinity	Relatively level		
Current use of adjoining properties	NORTH: Single Family Residence. WEST: Office building. EAST: Vacant lot and apartment building. SOUTH: Mortuary.		
Past Uses of Surrounding Properties?	No past use is identifiable.		
Observation Check List			
Type	Observed	Not Observed	Notes
Odors		X	
Transformers (Pole/Pad Mounted)		X	
USTs		X	
ASTs		X	
Fuel Island		X	
In-ground Hydraulic Hoist		X	
Hazardous Waste Storage		X	
Hazardous Waste Treatment		X	
Hazardous Waste Disposal		X	
Major Spills		X	
Major Leaks		X	
Significant Staining		X	
Distressed Vegetation		X	
Stocked Piled Soils		X	
Waste treatment Unit/Clarifier		X	
Solid Waste Disposal		X	
Wells		X	
Underground Pipelines		X	
Pits, Ponds, and/or Lagoons		X	
Herbicide and/or Pesticide		X	

4.3 Detailed Observations

The subject property is currently vacant land, the previous structure was demolished between June 2018 and September 2020. No soil staining or significant staining to hardscape surfaces were observed.

5.0 INTERVIEWS

An attempt has been made to obtain historical as well as current information relative to the subject property from several individuals and local agencies. The objective of the interview process is to obtain any information indicating recognized environmental conditions in connection with the subject site.

5.1 Interview with Owner or Site Manager

An Environmental Questionnaire and Disclosure Statement were sent to Mrs. Leslie Nacionales-Tafoya, on Thursday, September 17, 2020. The first page of the questionnaire was completed and returned on Monday, September 24, 2020. As of the date of this report, the remaining portions of the questionnaire have not been completed.

5.2 Interview with Local Government Officials

County of Los Angeles Department of Public Works

The Los Angeles County Public Works Department Online File Review for Underground Storage Tanks, Industrial Waste, and Stormwater was reviewed for the subject property. No records were found.

Los Angeles County Fire Department

The Los Angeles County Fire Department was contacted as part of the records review of the subject property. No records were found for the subject property address.

City of Compton

The City of Compton Clerk's offices were contact as part of the records review of the subject property. As of the date of this report, their offices have not provided any records.

South Coast Air Quality Management District

The South Coast Air Quality Management District FINDS database was reviewed for the subject property. The subject property was not found.

GEOTRACKER/ENVIROSTOR Database Review

The GEOTRACKER database and the ENVIROSTOR database were reviewed for any additional information available in regards to the subject property. No additional information was located for the subject property. Additional information was located for the properties listed in the EDR Radius Report and are discussed in Section 3.3.

CalEPA Regulated Site Portal

The CalEPA Regulated Site Portal was reviewed for the subject property and adjacent properties. The subject property was not listed, the adjacent property to the south was listed and is discussed below:

Municipal Water Supply Wells located at 480 Compton is listed under the NPDES Wastewater and Stormwater programs and has 26 violations and 1 compliance. The latest listed violation is for April 21, 2015. Description: No sample results. It is a violation not to sample as directed by Permit No. R4-2003-0108.

Interview with Others

No additional interviews were conducted in this assessment.

6.0 EVALUATIONS

6.1 Findings

- 1) **Site Legal Description:** The subject property consists of one parcel, located at 515 East Compton Boulevard, Compton, CA 90221. The property is identified by the Assessor's Parcel Number (APN) 6166022900.
- 2) **Site History:** Prior to 1925, the subject property was vacant land. Sometime between 1925 and 1928, the south portion of the southern structure was constructed. Sometime between 1928 and 1938, the north portion of the southern structure and warehouse structure along the north portion of the property were constructed. Southern California Gas Company operated on the property from 1940 to 1960. From 1980 to 2001, the listed use is an adult school. The site has been owned by the City of Compton Unified School District since 1977. The property is current vacant and has been boarded up for five plus years.
- 3) **Site Observation:** The subject site is a vacant lot with the concrete foundation of the former structure located on the south portion of the property. No significant staining was observed throughout outdoor grounds of the subject property.
- 4) **Summary of Historical Maps and Aerial Photographs:** Based on the aerial photos, topographic maps of the site and the assessor records, the southernmost portion of the south building was constructed sometime between 1925 and 1928, the north portion of the south building and the north metal building were constructed sometime between 1928 and 1938.
- 5) **Local Records Review:** No records were found for the subject address with Los Angeles County Fire Department – Hazardous materials division. The site was not listed in the Online File Review with Los Angeles County Public Works for Underground Storage Tanks, Industrial Waste or Stormwater.
- 6) **EDR Findings for Subject Site:** The subject property was listed in Environmental Records Sources searched under the HWTS database.
- 7) **EDR Radius Report Findings:**

EDR reports one (1) SEMS site within the searched parameters of the subject property.
EDR reports one (1) CORRACTS site within the searched parameters of the subject property.
EDR reports two (2) RCRA-LQG sites within the searched parameters of the subject property.
EDR reports two (2) RCRA-SQG sites within the searched parameters of the subject property.
EDR reports fourteen (14) ENVIROSTOR sites within the searched parameters of the subject property.
EDR reports two (2) SWF/LF sites within the searched parameters of the subject property.
EDR reports eighteen (18) LUST sites within the searched parameters of the subject property.
EDR reports four (4) CPS-SLIC sites within the searched parameters of the subject property.
EDR reports two (2) UST sites within the searched parameters of the subject property.
EDR reports six (6) CERS HAZ WASTE sites within the searched parameters of the subject property.
EDR reports one (1) CA FID UST sites within the searched parameters of the subject property.
EDR reports two (2) HIST UST sites within the searched parameters of the subject property.
EDR reports four (4) SWEEPS UST sites within the searched parameters of the subject property.
EDR reports one (1) CERS TANKS site within the searched parameters of the subject property.
EDR reports eleven (11) RCRA NonGen/NLR sites within the searched parameters of the subject property.
EDR reports one (1) CA BOND EXP. PLAN site within the searched parameters of the subject property.

EDR reports seventeen (17) Cortese sites within the searched parameters of the subject property.
EDR reports five (5) DRYCLEANERS sites within the searched parameters of the subject property.
EDR reports eight (8) HIST CORTESE sites within the searched parameters of the subject property.
EDR reports one (1) HWP site within the searched parameters of the subject property.
EDR reports one (1) HWT site within the searched parameters of the subject property.
EDR reports two (2) HWTS sites within the searched parameters of the subject property.
EDR reports three (3) EDR Hist Auto sites within the searched parameters of the subject property.
EDR reports four (4) EDR Hist Cleaner sites within the searched parameters of the subject property.
The Orphan Site List was Review. Five (5) Orphan Sites were reviewed. Of the five sites listed, three sites were found within the searched radius of the subject property.

6.2 Opinions

- 8) **Recognized Environmental Conditions:** No recognized environmental conditions were found during the visual site inspection and review of historical records.
- 9) **De Minimis Conditions:** The visual site inspection did not observe any *De minimis conditions* related to the subject property.
- 10) **EDR Radius Report Review:** The cases listed in the EDR report are not anticipated to impact the subject property at this time, based on the type of listings, distance to the subject property, and additional information located in Geotracker and EnviroStor databases.

6.3 Conclusions

- 11) We have performed a Phase 1 Environmental Site Assessment in conformance with the scope and limitations of ASTM Practice E1527-13 for the subject property, which consists of one parcel, located at 515 East Compton Boulevard, Compton, CA 90221. The property is identified by the Assessor's Parcel Number (APN) 6166022900. The subject property was listed in the Environmental Records Sources searched under the HWTS database. Any exceptions to, or deletions from, this practice are described in the Limitations Section of this report. This assessment has revealed no evidence of recognized environmental conditions in connection with the subject property.

6.4 Recommendations

Additional Environmental Investigations are not recommended at this time.

6.5 References

- Environmental Data resources, Inc (EDR) Report
- ASTM Standard E1527-13 - Phase 1 Standard
- U.S. Geological Survey Topographic Maps
- State Water Resources Control Board, GEOTRACKER (geotracker.waterboards.ca.gov)
- Department of Toxic Substance Control, ENVIROSTOR (www.envirostor.dtsc.ca.gov)
- CalEPA Regulated Site Portal (<https://siteportal.calepa.ca.gov/nsite/>)

6.6 Professional Signature

According to Code of Federal Regulations CFR - Title 40 §312.10, Environmental Professional is defined as:

"(1) a person who possess sufficient specific education, training, and experience necessary to exercise professional judgment to develop opinions and conclusions regarding conditions indicative of releases or threatened releases (see §312.1(c)) on, at, in, or to a property, sufficient to meet the objectives and performance factors in §312.20(e) and (f).

(2) Such a person must:

(i) hold a current professional engineer's or Professional Geologist's license or registration from a state, tribe, or U.S. territory (or the Commonwealth of Puerto Rico) and have the equivalent of three (3) years of full-time relevant experience; or

(ii) Be licensed or certified by the federal government, a state, tribe, or U.S. territory (or the Commonwealth of Puerto Rico) to perform environmental inquiries as defined in §312.21 and have the equivalent of three (3) years of full-time relevant experience; or

(iii) Have a Baccalaureate or higher degree from an accredited institution of higher education in a discipline of engineering or science and the equivalent of five (5) years of full-time relevant experience; or

(iv) Have the equivalent of ten (10) years of full-time relevant experience".

We declare to the best of our professional knowledge and belief, we have met the definition of Environmental Professional as defined in §312.10 of 40 CFR 312. We have the specific qualifications based on education, training, and experience to assess a property of the nature, history, and setting of the subject property. We have developed and performed the all appropriate inquiries in conformance with the standards and practices set forth in 40 CFR 312.

It has been a pleasure to be of service. If any questions arise, please contact our office.

Sincerely,



Paul J. Robinson
Environmental Professional
Priority One Environmental, Inc.

7.0 NON-SCOPE SERVICES

No additional services as listed in the ASTM Standard 1527-13 have been requested in writing and placed under contract in regards to this assessment. Including, but not limited to Asbestos testing of material at the site, and drug lab uses of the site.

8.0 APPENDIX

- 8.1 Photographs of subject site.
- 8.2 Site Figures: Site Vicinity Map, Site Topographic Map, Site Parcel Map.
- 8.3 EDR Sanborn Map Search.
- 8.4 EDR Topographic Map Package.
- 8.5 EDR Historical Aerial Photographic Package.
- 8.6 EDR Radius Report.
- 8.7 EDR City Directory Search.
- 8.8 Local Agency Records (If any were found and reviewed).
- 8.9 Professional Qualifications (Resume).

8.1 Photos



Photo #1: View of subject property



Photo #2: View of subject property and adjacent vacant lot.



Photo #3: View of adjacent vacant lot to the east.



Photo #4: View of north portion of subject property.



Photo #5: View looking west toward 501 E Compton Blvd.



Photo #6: View looking southwest toward 501 E Compton Blvd and adjacent structure to the west.



Photo #7: View of mortuary to the south.




Photo #8: View of chiropractor clinic to the southeast.



FIGURE 1 - VICINITY MAP



PRIORITY ONE ENVIRONMENTAL
 LOS ANGELES - TULSA - CLEVELAND
 19528 VENTURA BOULEVARD, # 268, LOS ANGELES, CALIFORNIA 91356
 V/F (800) 704-4193 WWW.PRIORITY1ENVIRONMENTAL.COM




FIGURE 1

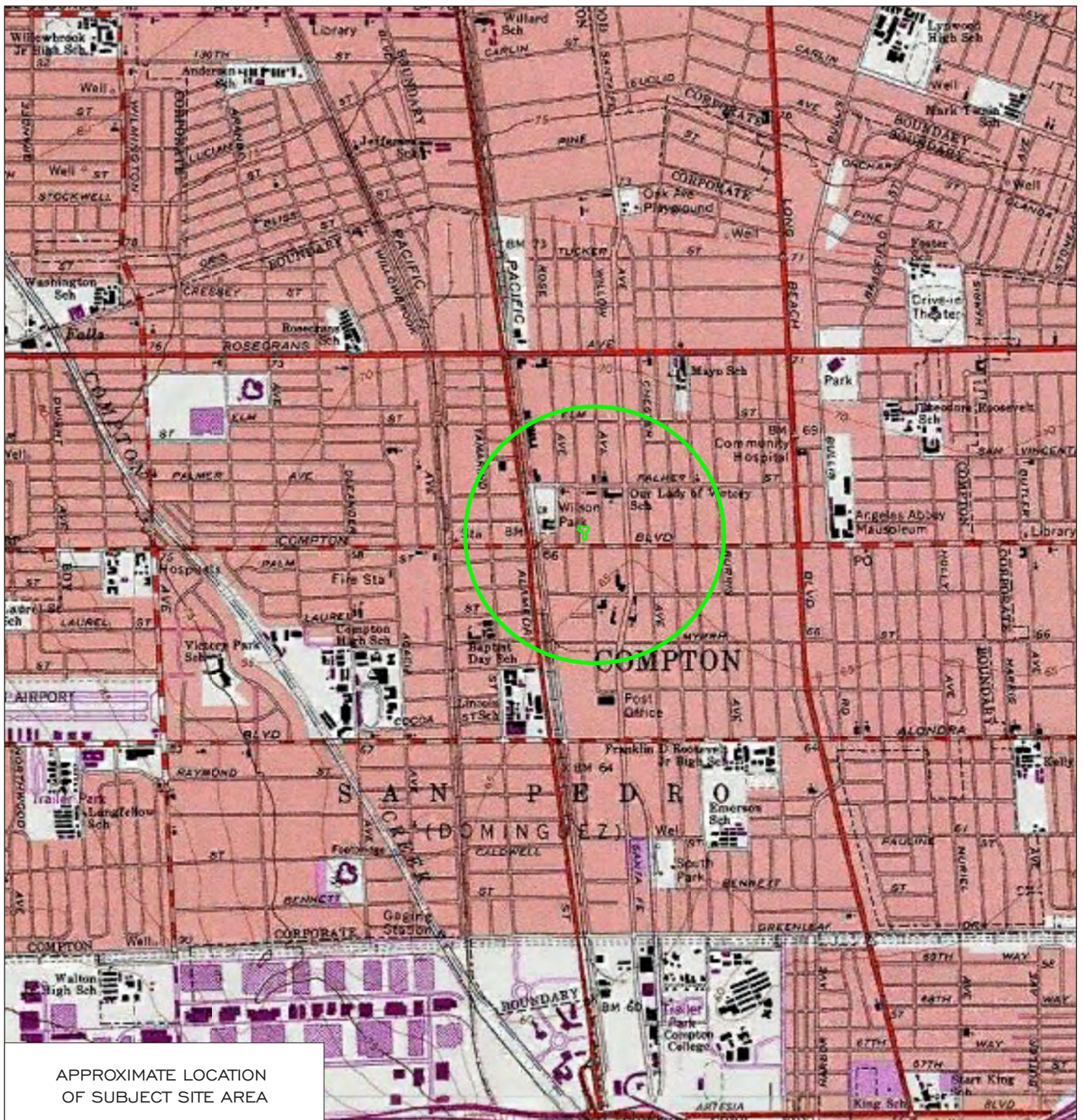


FIGURE 2 - LOCATION MAP



PRIORITY ONE ENVIRONMENTAL
 LOS ANGELES - TULSA - CLEVELAND
 19528 VENTURA BOULEVARD, #268, LOS ANGELES, CALIFORNIA 91356
 V/F (800) 704-4193 WWW.PRIORITY1ENVIRONMENTAL.COM




FIGURE 2



FIGURE 3 - PARCEL MAP



PRIORITY ONE ENVIRONMENTAL
LOS ANGELES - TULSA - CLEVELAND
19528 VENTURA BOULEVARD, # 268, LOS ANGELES, CALIFORNIA 91356
V/F (800) 704-4193 WWW.PRIORITY1ENVIRONMENTAL.COM





FIGURE 3



P1E-20-09-12

601-625 E Compton Boulevard
Compton, CA 90221

Inquiry Number: 6197030.3

September 21, 2020

Certified Sanborn® Map Report



6 Armstrong Road, 4th floor
Shelton, CT 06484
Toll Free: 800.352.0050
www.edrnet.com

Certified Sanborn® Map Report

09/21/20

Site Name:

P1E-20-09-12
601-625 E Compton Boulevard
Compton, CA 90221
EDR Inquiry # 6197030.3

Client Name:

Priority One Environmental, Inc.
19528 Ventura Boulevard, #268
Tarzana, CA 91356
Contact: Paul Robinson



The Sanborn Library has been searched by EDR and maps covering the target property location as provided by Priority One Environmental, Inc. were identified for the years listed below. The Sanborn Library is the largest, most complete collection of fire insurance maps. The collection includes maps from Sanborn, Bromley, Perris & Browne, Hopkins, Barlow, and others. Only Environmental Data Resources Inc. (EDR) is authorized to grant rights for commercial reproduction of maps by the Sanborn Library LLC, the copyright holder for the collection. Results can be authenticated by visiting www.edrnet.com/sanborn.

The Sanborn Library is continually enhanced with newly identified map archives. This report accesses all maps in the collection as of the day this report was generated.

Certified Sanborn Results:

Certification # F8C8-41CC-8165

PO # P1E-20-09-12

Project P1E-20-09-12

Maps Provided:

1938
1925
1922
1916
1907



Sanborn® Library search results

Certification #: F8C8-41CC-8165

The Sanborn Library includes more than 1.2 million fire insurance maps from Sanborn, Bromley, Perris & Browne, Hopkins, Barlow and others which track historical property usage in approximately 12,000 American cities and towns. Collections searched:

- ☒ Library of Congress
- ☒ University Publications of America
- ☒ EDR Private Collection

The Sanborn Library LLC Since 1866™

Limited Permission To Make Copies

Priority One Environmental, Inc. (the client) is permitted to make up to FIVE photocopies of this Sanborn Map transmittal and each fire insurance map accompanying this report solely for the limited use of its customer. No one other than the client is authorized to make copies. Upon request made directly to an EDR Account Executive, the client may be permitted to make a limited number of additional photocopies. This permission is conditioned upon compliance by the client, its customer and their agents with EDR's copyright policy; a copy of which is available upon request.

Disclaimer - Copyright and Trademark Notice

This Report contains certain information obtained from a variety of public and other sources reasonably available to Environmental Data Resources, Inc. It cannot be concluded from this Report that coverage information for the target and surrounding properties does not exist from other sources. NO WARRANTY EXPRESSED OR IMPLIED, IS MADE WHATSOEVER IN CONNECTION WITH THIS REPORT. ENVIRONMENTAL DATA RESOURCES, INC. SPECIFICALLY DISCLAIMS THE MAKING OF ANY SUCH WARRANTIES, INCLUDING WITHOUT LIMITATION, MERCHANTABILITY OR FITNESS FOR A PARTICULAR USE OR PURPOSE. ALL RISK IS ASSUMED BY THE USER. IN NO EVENT SHALL ENVIRONMENTAL DATA RESOURCES, INC. BE LIABLE TO ANYONE, WHETHER ARISING OUT OF ERRORS OR OMISSIONS, NEGLIGENCE, ACCIDENT OR ANY OTHER CAUSE, FOR ANY LOSS OF DAMAGE, INCLUDING, WITHOUT LIMITATION, SPECIAL, INCIDENTAL, CONSEQUENTIAL, OR EXEMPLARY DAMAGES. ANY LIABILITY ON THE PART OF ENVIRONMENTAL DATA RESOURCES, INC. IS STRICTLY LIMITED TO A REFUND OF THE AMOUNT PAID FOR THIS REPORT. Purchaser accepts this Report "AS IS". Any analyses, estimates, ratings, environmental risk levels or risk codes provided in this Report are provided for illustrative purposes only, and are not intended to provide, nor should they be interpreted as providing any facts regarding, or prediction or forecast of, any environmental risk for any property. Only a Phase I Environmental Site Assessment performed by an environmental professional can provide information regarding the environmental risk for any property. Additionally, the information provided in this Report is not to be construed as legal advice. Copyright 2020 by Environmental Data Resources, Inc. All rights reserved. Reproduction in any media or format, in whole or in part, of any report or map of Environmental Data Resources, Inc., or its affiliates, is prohibited without prior written permission.

EDR and its logos (including Sanborn and Sanborn Map) are trademarks of Environmental Data Resources, Inc. or its affiliates. All other trademarks used herein are the property of their respective owners.

Sanborn Sheet Key


This Certified Sanborn Map Report is based upon the following Sanborn Fire Insurance map sheets.




1938 Source Sheets



Volume 1, Sheet 19
1938



Volume 1, Sheet 1
1938



Volume 1, Sheet 19
1938

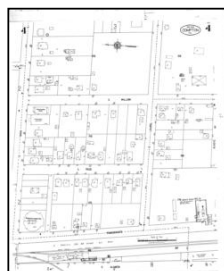
1925 Source Sheets



Volume 1, Sheet 10
1925



Volume 1, Sheet 3
1925



Volume 1, Sheet 4
1925

1922 Source Sheets



Volume 1, Sheet 2
1922

1916 Source Sheets



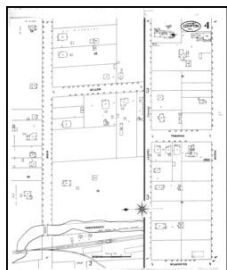
Volume 1, Sheet 3
1916

Sanborn Sheet Key

This Certified Sanborn Map Report is based upon the following Sanborn Fire Insurance map sheets.



1907 Source Sheets



Volume 1, Sheet 4
1907

Site Name: P1E-20-09-12

Address: 601-625 E Compton Boulevard

City, ST, ZIP: Compton, CA 90221

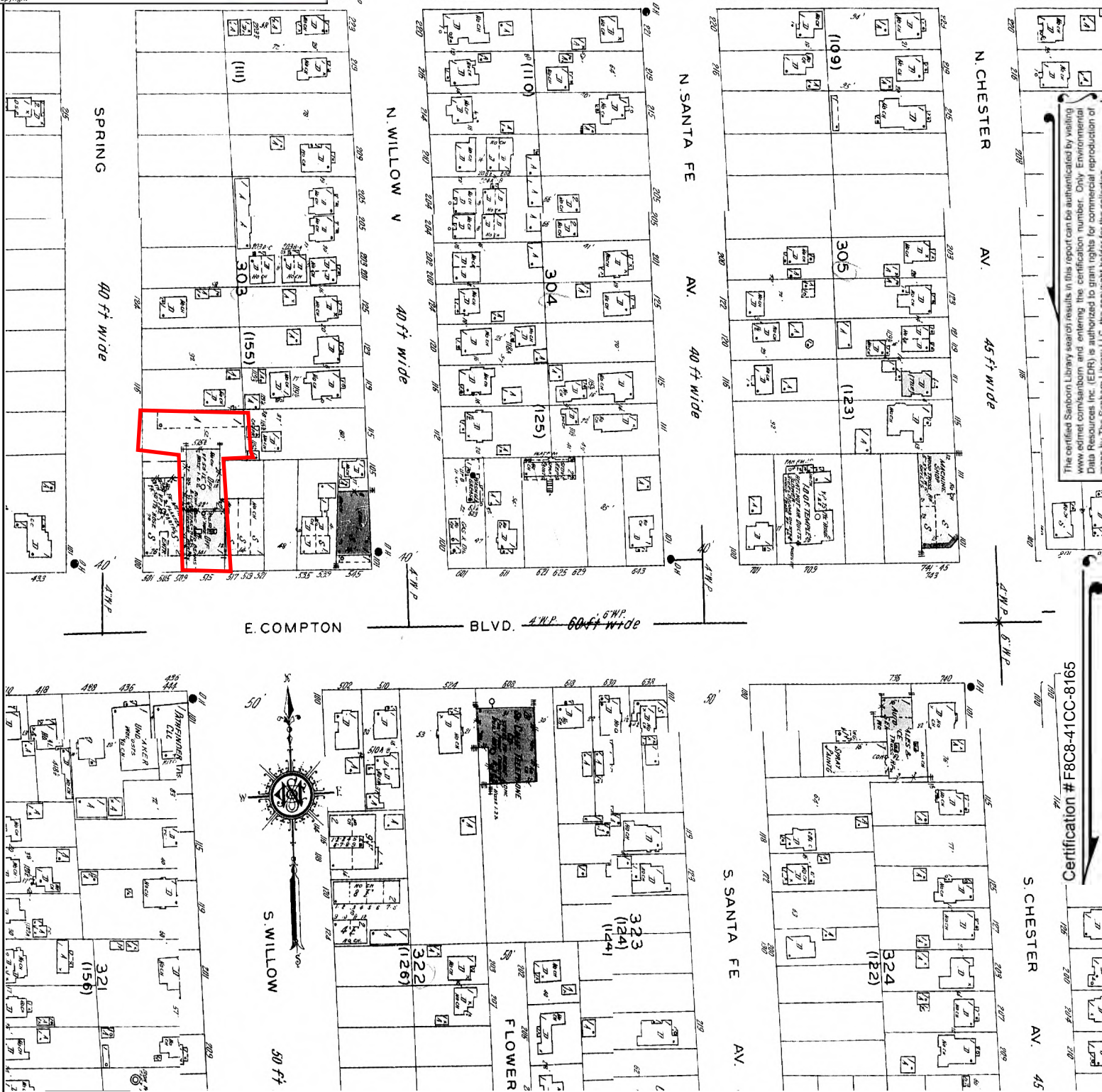
Client: Priority One Environmental, Inc.

EDR Inquiry: 6197030.3



Order Date: 09/21/2020

Certification # F8C8-41CC-8165

Copyright 1938



This Certified Sanborn Map combines the following sheets.
Outlined areas indicate map sheets within the collection.



Volume 1, Sheet 19
Volume 1, Sheet 1
Volume 1, Sheet 19

1
19

The certified Sanborn Library search results in this report can be authenticated by visiting www.edr.com/sanborn and entering the certification number. Only Environmental Data Resources Inc. (EDR) is authorized to grant rights for commercial reproduction of maps by The Sanborn Library LLC, the copyright holder for the collection.

Certification # F8C8-41CC-8165

Site Name: P1E-20-09-12

Address: 601-625 E Compton Boulevard

City, ST, ZIP: Compton, CA 90221

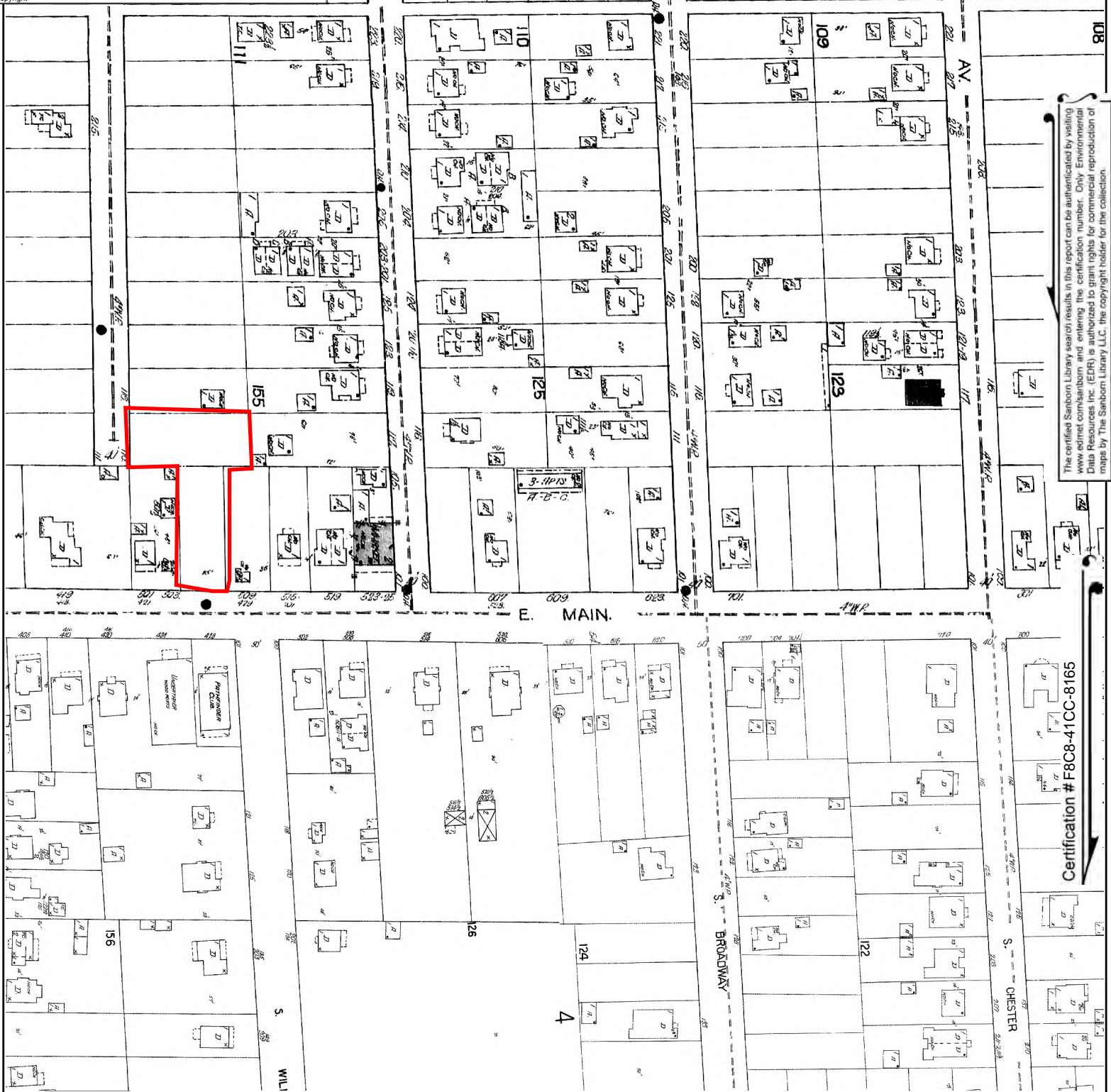
Client: Priority One Environmental, Inc.

EDR Inquiry: 6197030.3

Order Date: 09/21/2020

Certification # F8C8-41CC-8165

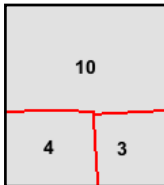
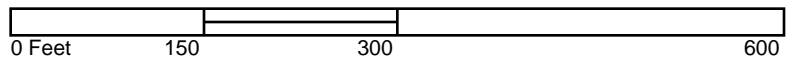
Copyright 1925



The certified Sanborn Library search results in this report can be authenticated by visiting www.edr.com/sanborn and entering the certification number. Only Environmental Data Resources Inc. (EDR) is authorized to grant rights for commercial reproduction of maps by The Sanborn Library LLC, the copyright holder for the collection.

Certification # F8C8-41CC-8165

This Certified Sanborn Map combines the following sheets.
Outlined areas indicate map sheets within the collection.



Volume 1, Sheet 4
Volume 1, Sheet 3
Volume 1, Sheet 10



Site Name: P1E-20-09-12

Address: 601-625 E Compton Boulevard

City, ST, ZIP: Compton, CA 90221

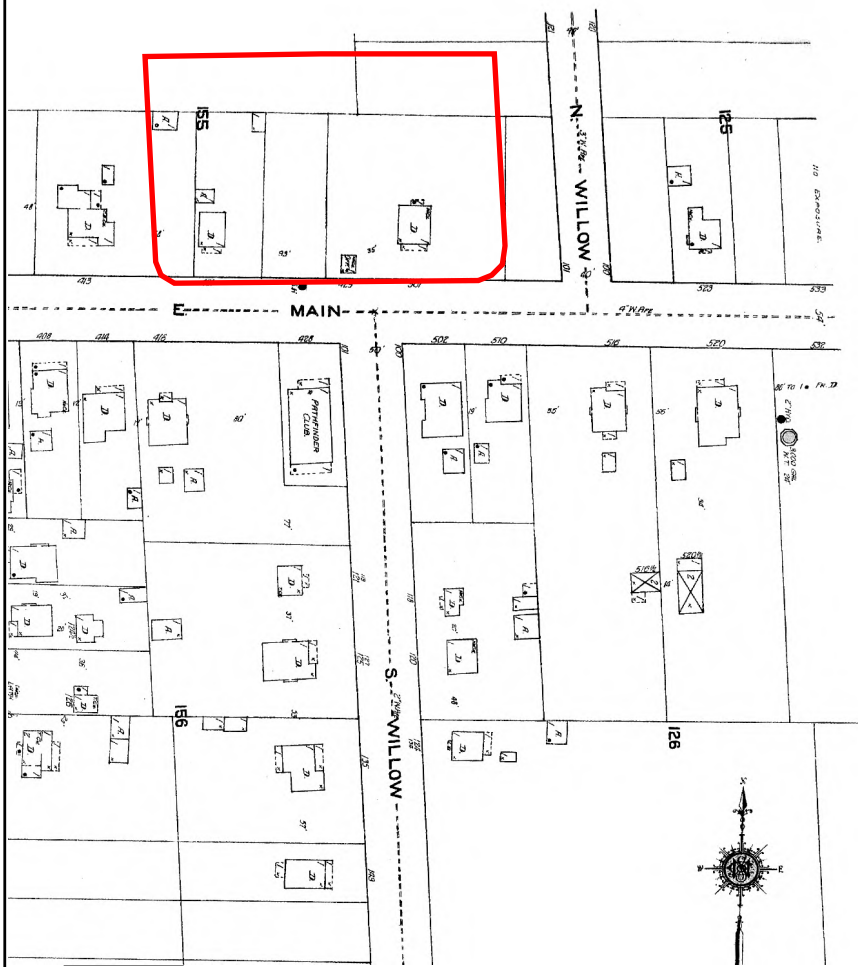
Client: Priority One Environmental, Inc.

EDR Inquiry: 6197030.3

Order Date: 09/21/2020

Certification # F8C8-41CC-8165

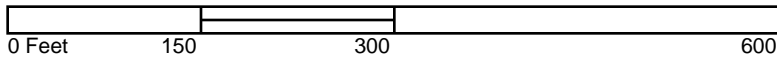
Copyright 1922



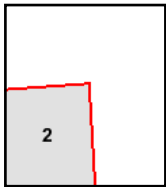
The certified Sanborn Library search results in this report can be authenticated by visiting www.edr.com/sanborn and entering the certification number. Only Environmental Data Resources Inc. (EDR) is authorized to grant rights for commercial reproduction of maps by The Sanborn Library LLC, the copyright holder for the collection.

Certification # F8C8-41CC-8165

This Certified Sanborn Map combines the following sheets.
Outlined areas indicate map sheets within the collection.



Volume 1, Sheet 2



Site Name: P1E-20-09-12

Address: 601-625 E Compton Boulevard

City, ST, ZIP: Compton, CA 90221

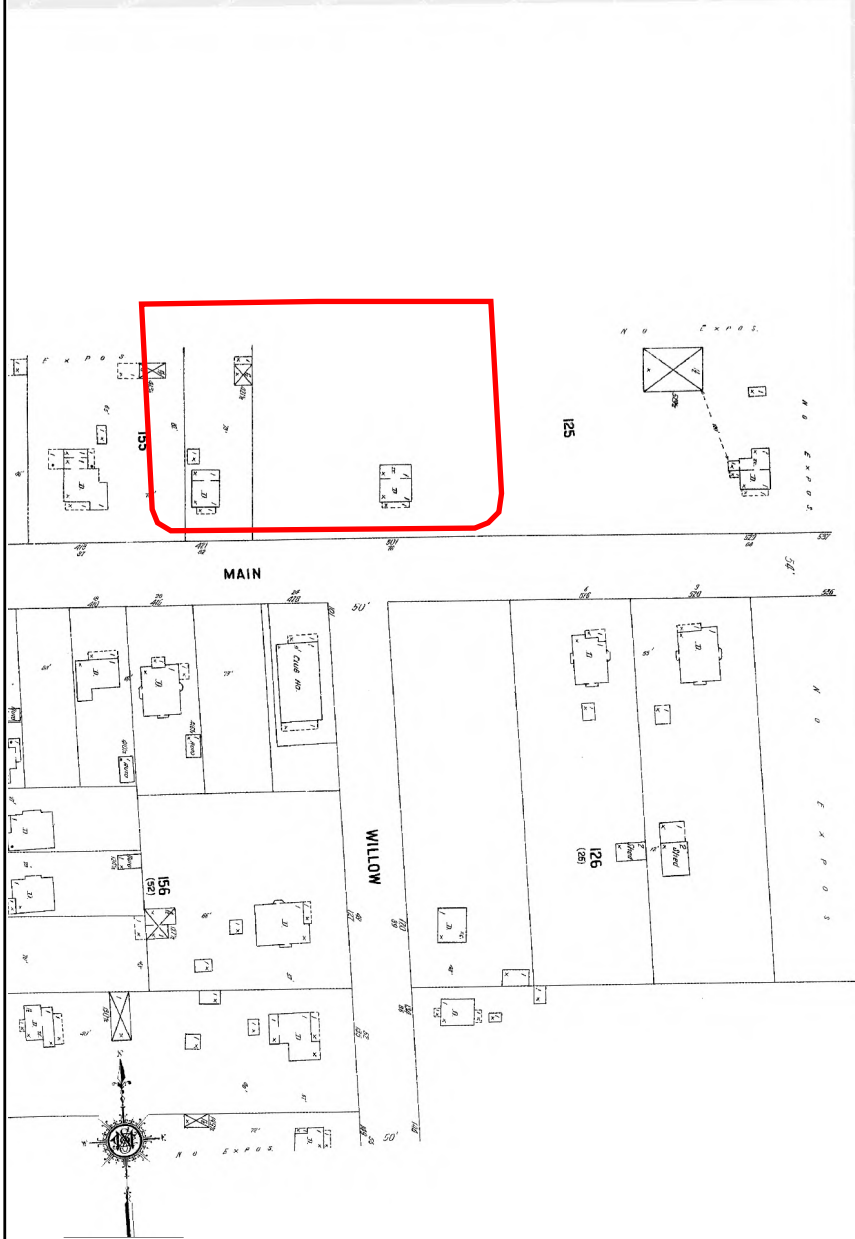
Client: Priority One Environmental, Inc.

EDR Inquiry: 6197030.3

Order Date: 09/21/2020

Certification # F8C8-41CC-8165

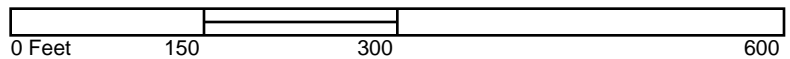
Copyright 1916



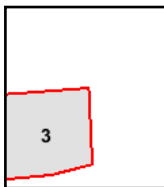
The certified Sanborn Library search results in this report can be authenticated by visiting www.edrnet.com/sanborn and entering the certification number. Only Environmental Data Resources Inc. (EDR) is authorized to grant rights for commercial reproduction of maps by The Sanborn Library LLC, the copyright holder for the collection.

Certification # F8C8-41CC-8165

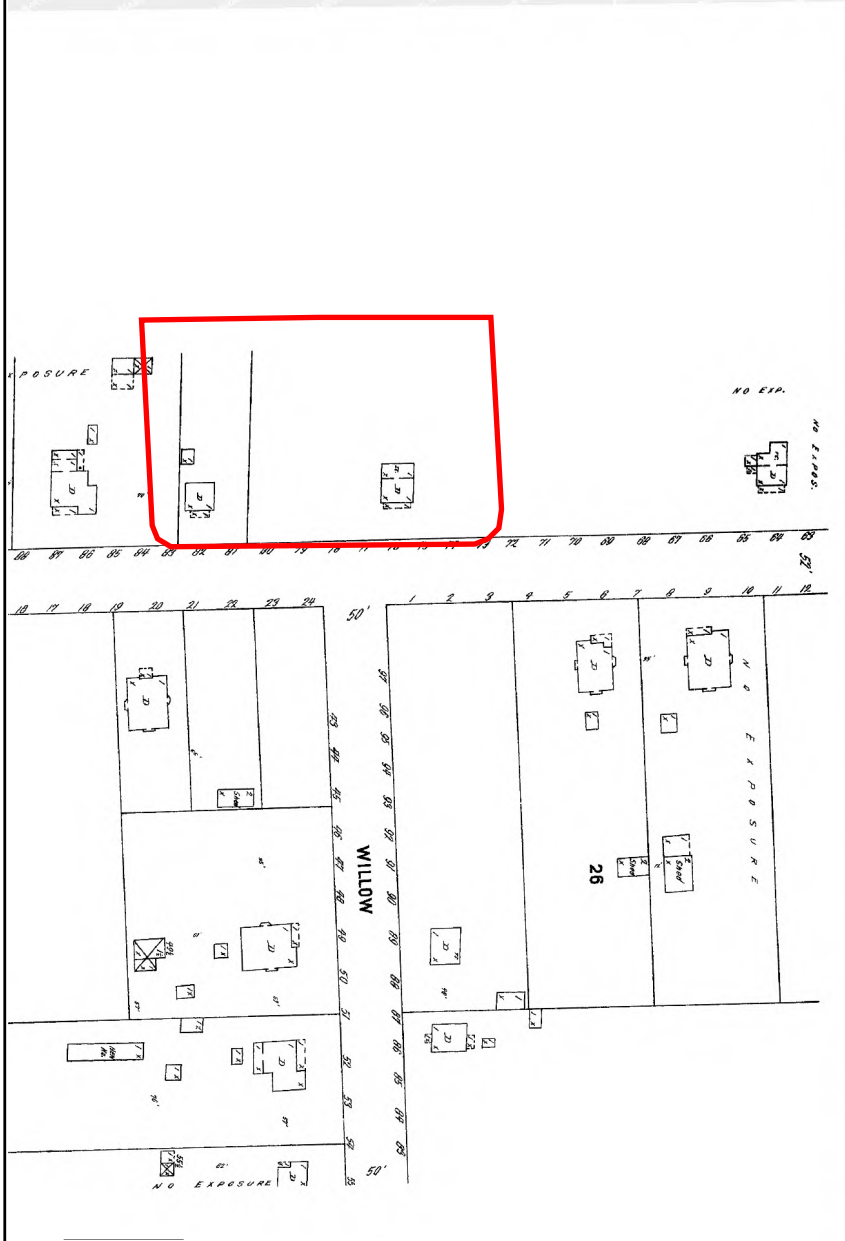
This Certified Sanborn Map combines the following sheets.
Outlined areas indicate map sheets within the collection.



Volume 1, Sheet 3



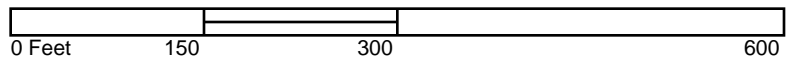
Site Name: P1E-20-09-12
 Address: 601-625 E Compton Boulevard
 City, ST, ZIP: Compton, CA 90221
 Client: Priority One Environmental, Inc.
 EDR Inquiry: 6197030.3
 Order Date: 09/21/2020
 Certification # F8C8-41CC-8165
 Copyright 1907



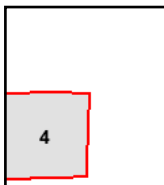
The certified Sanborn Library search results in this report can be authenticated by visiting www.edrnet.com/sanborn and entering the certification number. Only Environmental Data Resources Inc. (EDR) is authorized to grant rights for commercial reproduction of maps by The Sanborn Library LLC, the copyright holder for the collection.


Certification # F8C8-41CC-8165

This Certified Sanborn Map combines the following sheets.
 Outlined areas indicate map sheets within the collection.



Volume 1, Sheet 4





P1E-20-09-12

601-625 E Compton Boulevard
Compton, CA 90221

Inquiry Number: 6197030.4

September 18, 2020

EDR Historical Topo Map Report

with QuadMatch™



6 Armstrong Road, 4th floor
Shelton, CT 06484
Toll Free: 800.352.0050
www.edrnet.com

EDR Historical Topo Map Report

09/18/20

Site Name:

P1E-20-09-12
601-625 E Compton Boulevard
Compton, CA 90221
EDR Inquiry # 6197030.4

Client Name:

Priority One Environmental, Inc.
19528 Ventura Boulevard, #268
Tarzana, CA 91356
Contact: Paul Robinson



EDR Topographic Map Library has been searched by EDR and maps covering the target property location as provided by Priority One Environmental, Inc. were identified for the years listed below. EDR's Historical Topo Map Report is designed to assist professionals in evaluating potential liability on a target property resulting from past activities. EDR's Historical Topo Map Report includes a search of a collection of public and private color historical topographic maps, dating back to the late 1800s.

Search Results:**Coordinates:**

P.O.#	P1E-20-09-12	Latitude:	33.896296 33° 53' 47" North
Project:	P1E-20-09-12	Longitude:	-118.216289 -118° 12' 59" West
		UTM Zone:	Zone 11 North
		UTM X Meters:	387538.82
		UTM Y Meters:	3751323.34
		Elevation:	68.00' above sea level

Maps Provided:

2012	1942
1981	1930
1972	1924, 1925
1964	1923
1952	1902
1949	1899
1947	1896
1943	

Disclaimer - Copyright and Trademark Notice

This Report contains certain information obtained from a variety of public and other sources reasonably available to Environmental Data Resources, Inc. It cannot be concluded from this Report that coverage information for the target and surrounding properties does not exist from other sources. NO WARRANTY EXPRESSED OR IMPLIED, IS MADE WHATSOEVER IN CONNECTION WITH THIS REPORT. ENVIRONMENTAL DATA RESOURCES, INC. SPECIFICALLY DISCLAIMS THE MAKING OF ANY SUCH WARRANTIES, INCLUDING WITHOUT LIMITATION, MERCHANTABILITY OR FITNESS FOR A PARTICULAR USE OR PURPOSE. ALL RISK IS ASSUMED BY THE USER. IN NO EVENT SHALL ENVIRONMENTAL DATA RESOURCES, INC. BE LIABLE TO ANYONE, WHETHER ARISING OUT OF ERRORS OR OMISSIONS, NEGLIGENCE, ACCIDENT OR ANY OTHER CAUSE, FOR ANY LOSS OF DAMAGE, INCLUDING, WITHOUT LIMITATION, SPECIAL, INCIDENTAL, CONSEQUENTIAL, OR EXEMPLARY DAMAGES. ANY LIABILITY ON THE PART OF ENVIRONMENTAL DATA RESOURCES, INC. IS STRICTLY LIMITED TO A REFUND OF THE AMOUNT PAID FOR THIS REPORT. Purchaser accepts this Report "AS IS". Any analyses, estimates, ratings, environmental risk levels or risk codes provided in this Report are provided for illustrative purposes only, and are not intended to provide, nor should they be interpreted as providing any facts regarding, or prediction or forecast of, any environmental risk for any property. Only a Phase I Environmental Site Assessment performed by an environmental professional can provide information regarding the environmental risk for any property. Additionally, the information provided in this Report is not to be construed as legal advice.

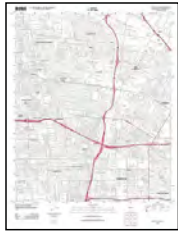
Copyright 2020 by Environmental Data Resources, Inc. All rights reserved. Reproduction in any media or format, in whole or in part, of any report or map of Environmental Data Resources, Inc., or its affiliates, is prohibited without prior written permission.

EDR and its logos (including Sanborn and Sanborn Map) are trademarks of Environmental Data Resources, Inc. or its affiliates. All other trademarks used herein are the property of their respective owners.

Topo Sheet Key

This EDR Topo Map Report is based upon the following USGS topographic map sheets.

2012 Source Sheets



South Gate
2012
7.5-minute, 24000



Long Beach
2012
7.5-minute, 24000

1981 Source Sheets



South Gate
1981
7.5-minute, 24000



Long Beach
1981
7.5-minute, 24000
Aerial Photo Revised 1978

1972 Source Sheets



Long Beach
1972
7.5-minute, 24000
Aerial Photo Revised 1972



South Gate
1972
7.5-minute, 24000
Aerial Photo Revised 1972

1964 Source Sheets



South Gate
1964
7.5-minute, 24000
Aerial Photo Revised 1963



Long Beach
1964
7.5-minute, 24000

Topo Sheet Key

This EDR Topo Map Report is based upon the following USGS topographic map sheets.

1952 Source Sheets

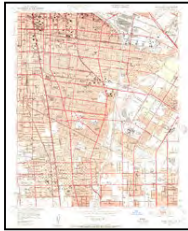


SOUTH GATE
1952
7.5-minute, 24000

1949 Source Sheets

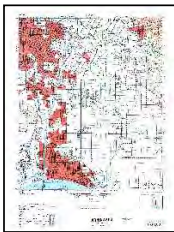


Long Beach
1949
7.5-minute, 24000



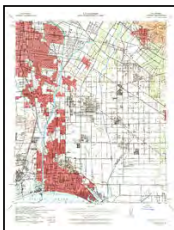
South Gate
1949
7.5-minute, 24000
Aerial Photo Revised 1947

1947 Source Sheets



DOWNEY
1947
15-minute, 50000

1943 Source Sheets



Downey
1943
15-minute, 62500
Aerial Photo Revised 1939

Topo Sheet Key

This EDR Topo Map Report is based upon the following USGS topographic map sheets.

1942 Source Sheets



Downey
1942
15-minute, 62500

1930 Source Sheets



Compton
1930
7.5-minute, 24000

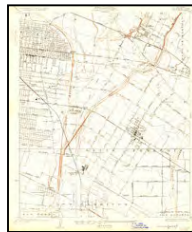
1924, 1925 Source Sheets



Watts
1924
7.5-minute, 24000



Compton
1924
7.5-minute, 24000



Bell
1925
7.5-minute, 24000



Clearwater
1925
7.5-minute, 24000

1923 Source Sheets



Bell
1923
7.5-minute, 24000



Watts
1923
7.5-minute, 24000

Topo Sheet Key

This EDR Topo Map Report is based upon the following USGS topographic map sheets.

1902 Source Sheets



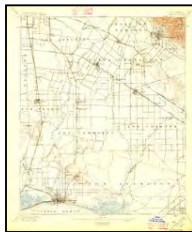
Downey
1902
15-minute, 62500

1899 Source Sheets

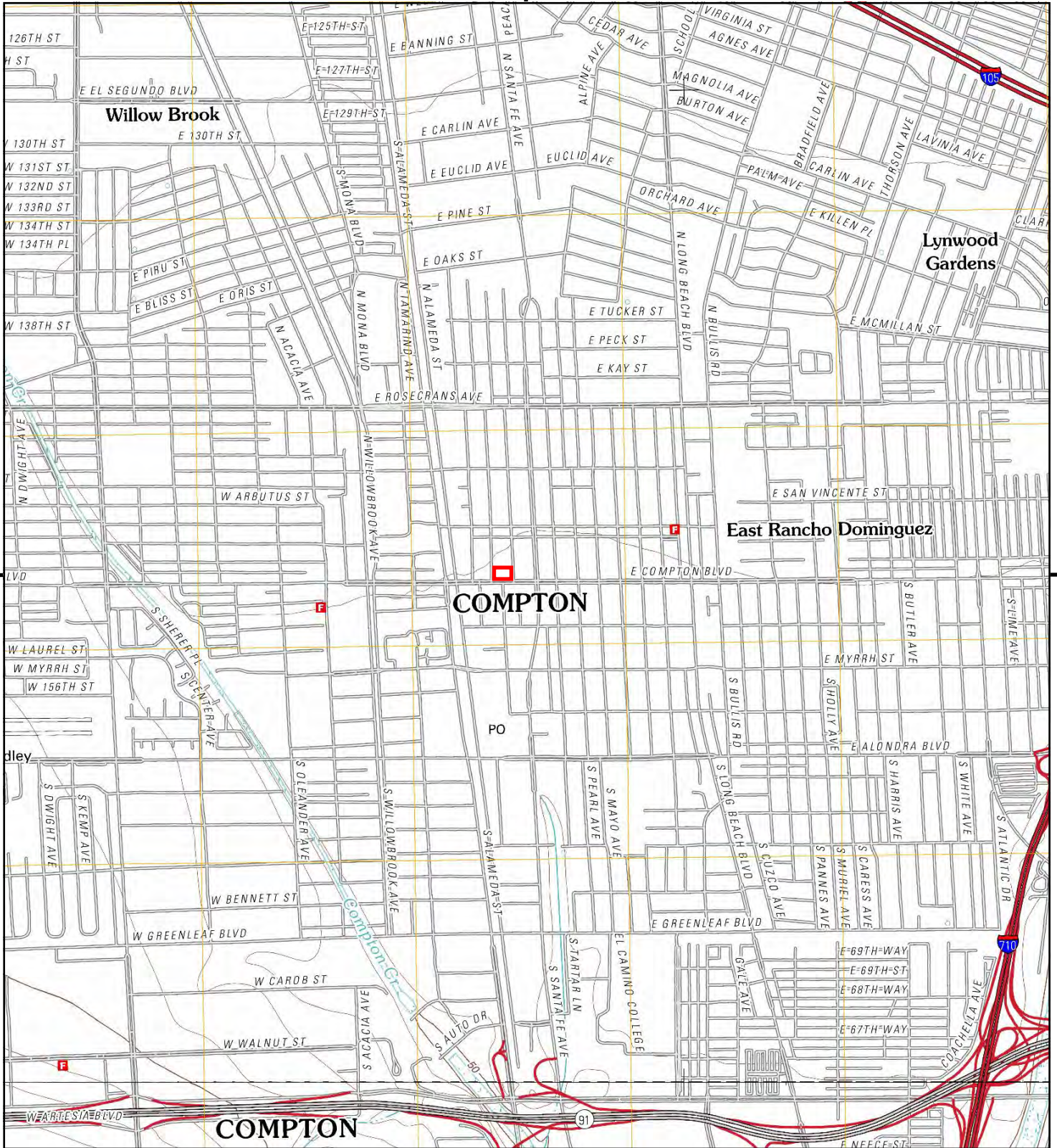


Downey
1899
15-minute, 62500

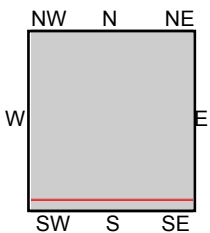
1896 Source Sheets



Downey
1896
15-minute, 62500



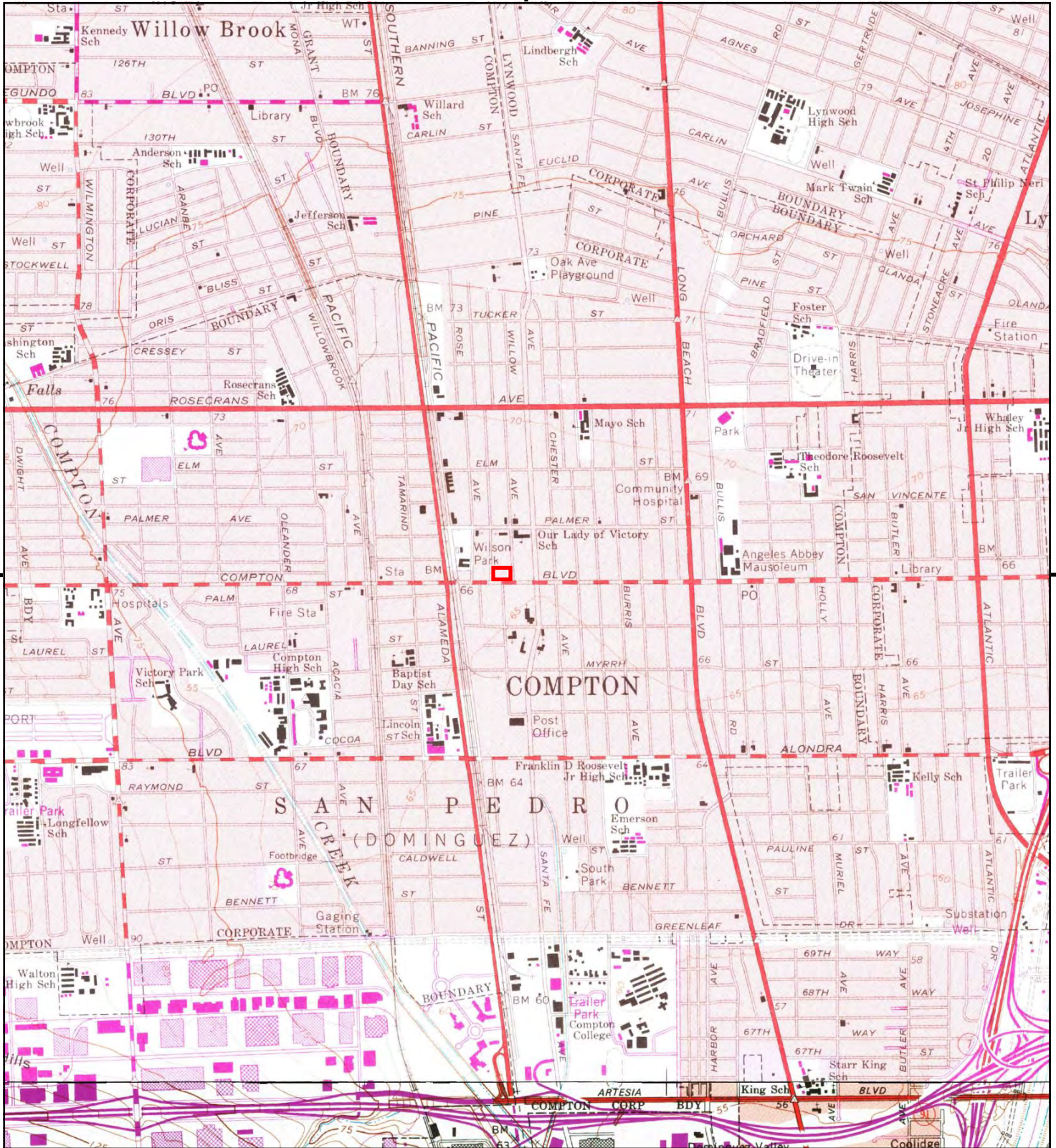
This report includes information from the following map sheet(s).



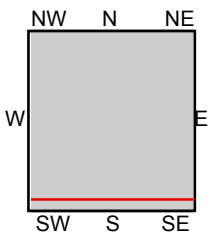
TP, South Gate, 2012, 7.5-minute
S, Long Beach, 2012, 7.5-minute

SITE NAME: P1E-20-09-12
ADDRESS: 601-625 E Compton Boulevard
Compton, CA 90221
CLIENT: Priority One Environmental, Inc.





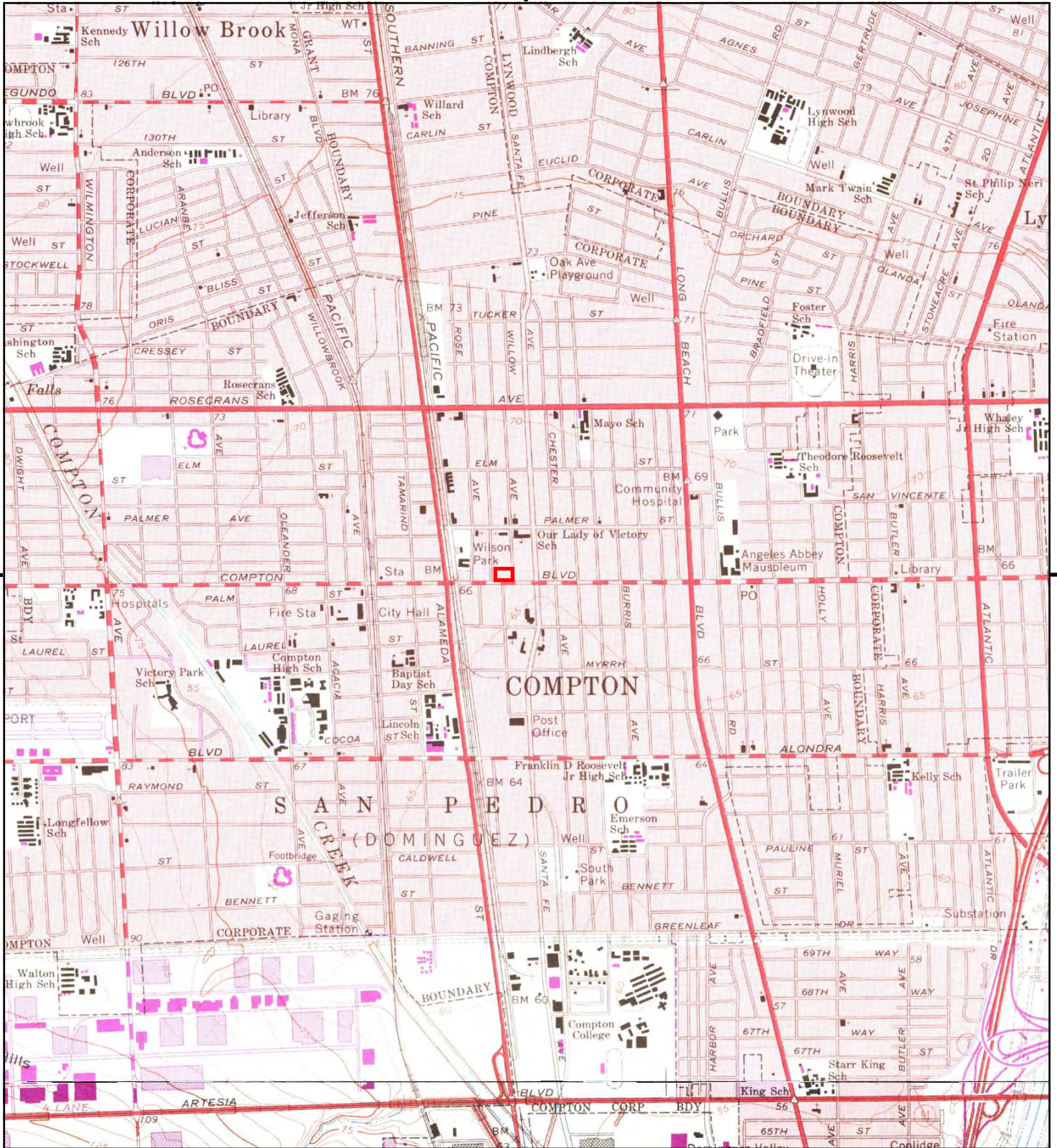
This report includes information from the following map sheet(s).



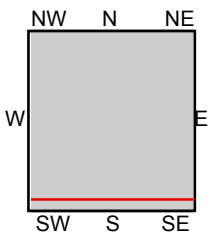
TP, South Gate, 1981, 7.5-minute
S, Long Beach, 1981, 7.5-minute

SITE NAME: P1E-20-09-12
ADDRESS: 601-625 E Compton Boulevard
Compton, CA 90221
CLIENT: Priority One Environmental, Inc.





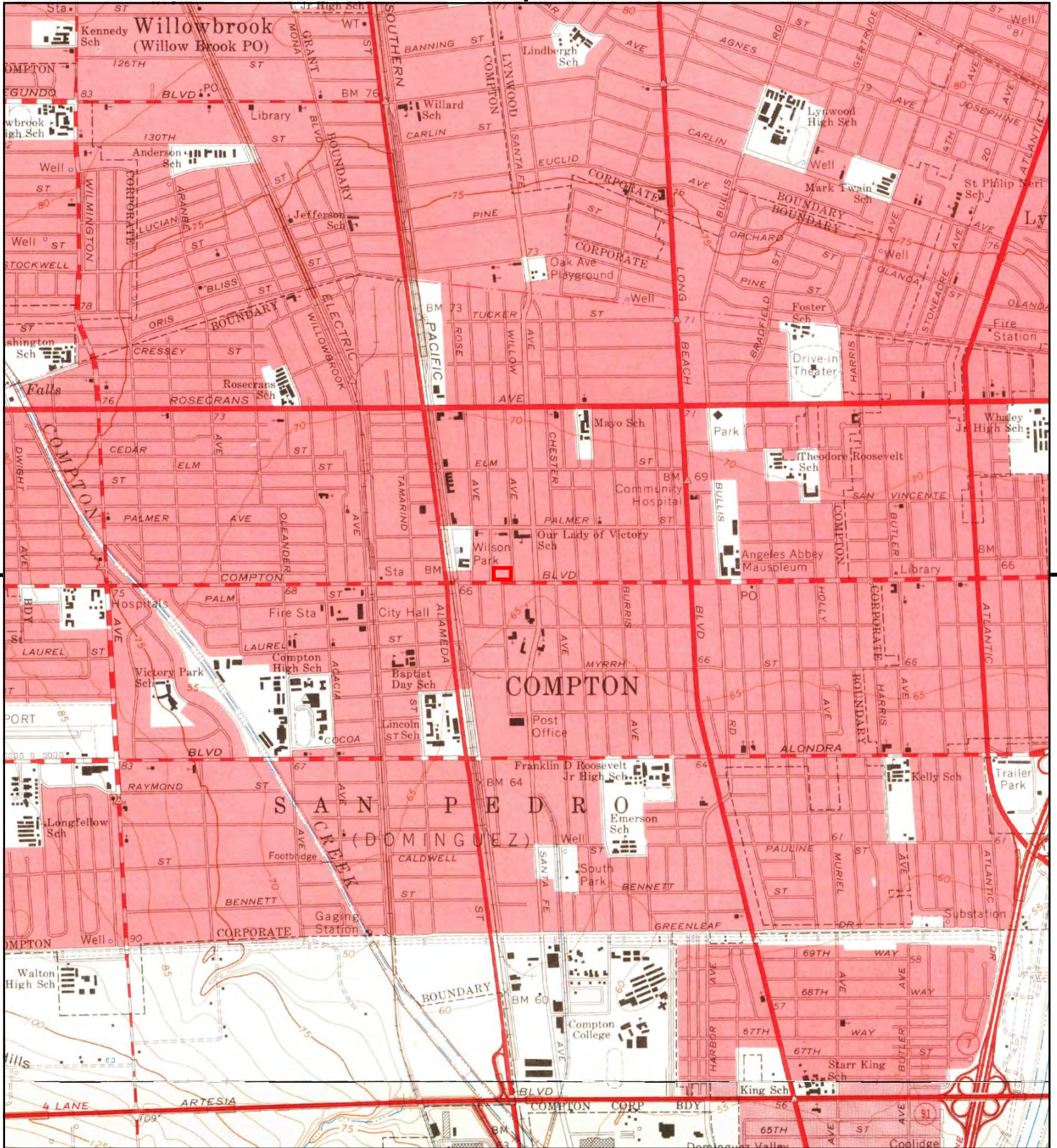
This report includes information from the following map sheet(s).



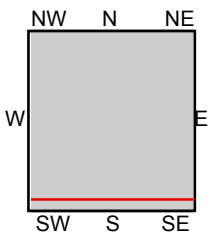
TP, South Gate, 1972, 7.5-minute
S, Long Beach, 1972, 7.5-minute

SITE NAME: P1E-20-09-12
ADDRESS: 601-625 E Compton Boulevard
Compton, CA 90221
CLIENT: Priority One Environmental, Inc.





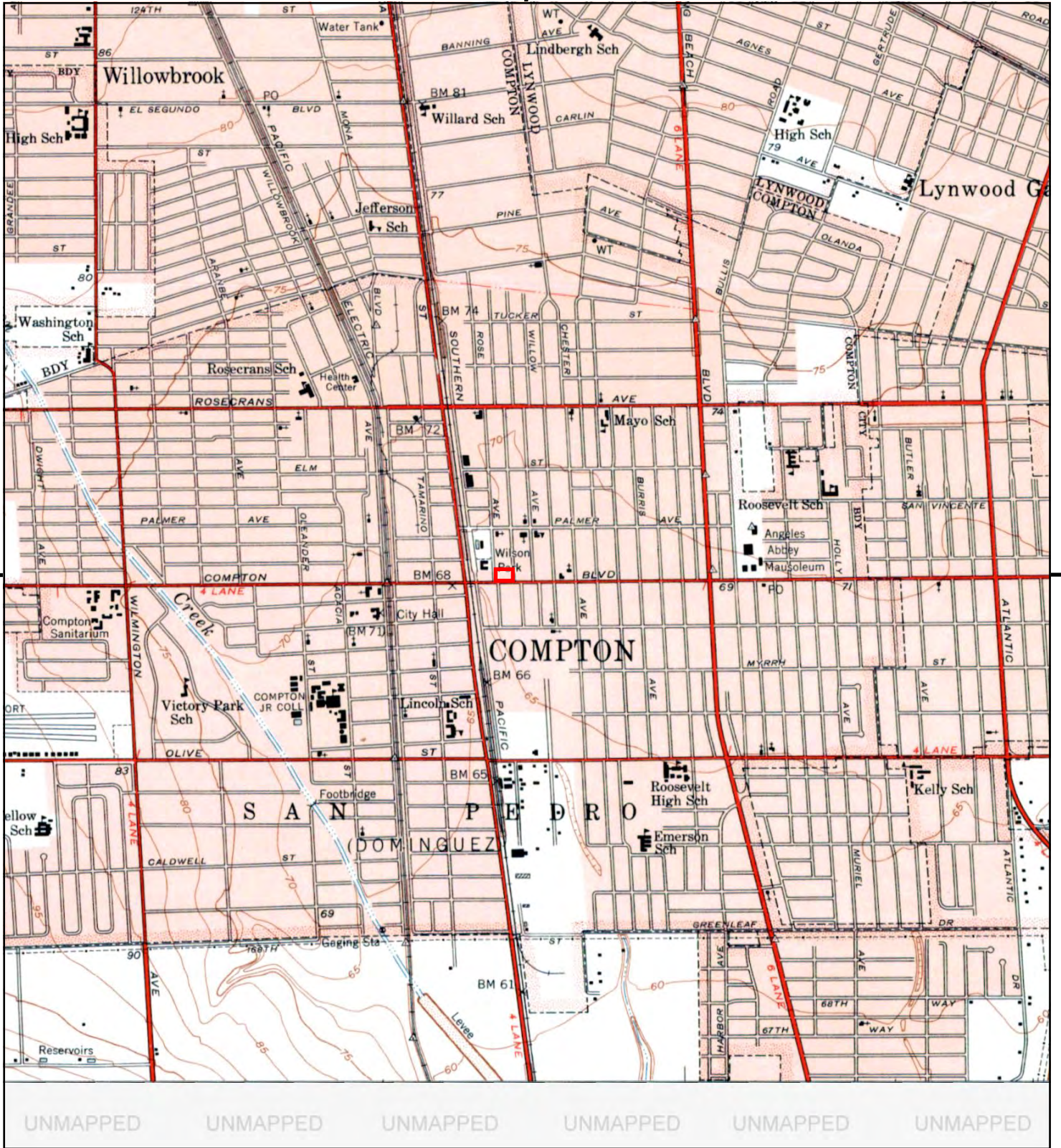
This report includes information from the following map sheet(s).



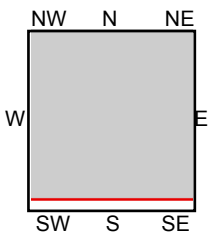
TP, South Gate, 1964, 7.5-minute
S, Long Beach, 1964, 7.5-minute

SITE NAME: P1E-20-09-12
ADDRESS: 601-625 E Compton Boulevard
Compton, CA 90221
CLIENT: Priority One Environmental, Inc.





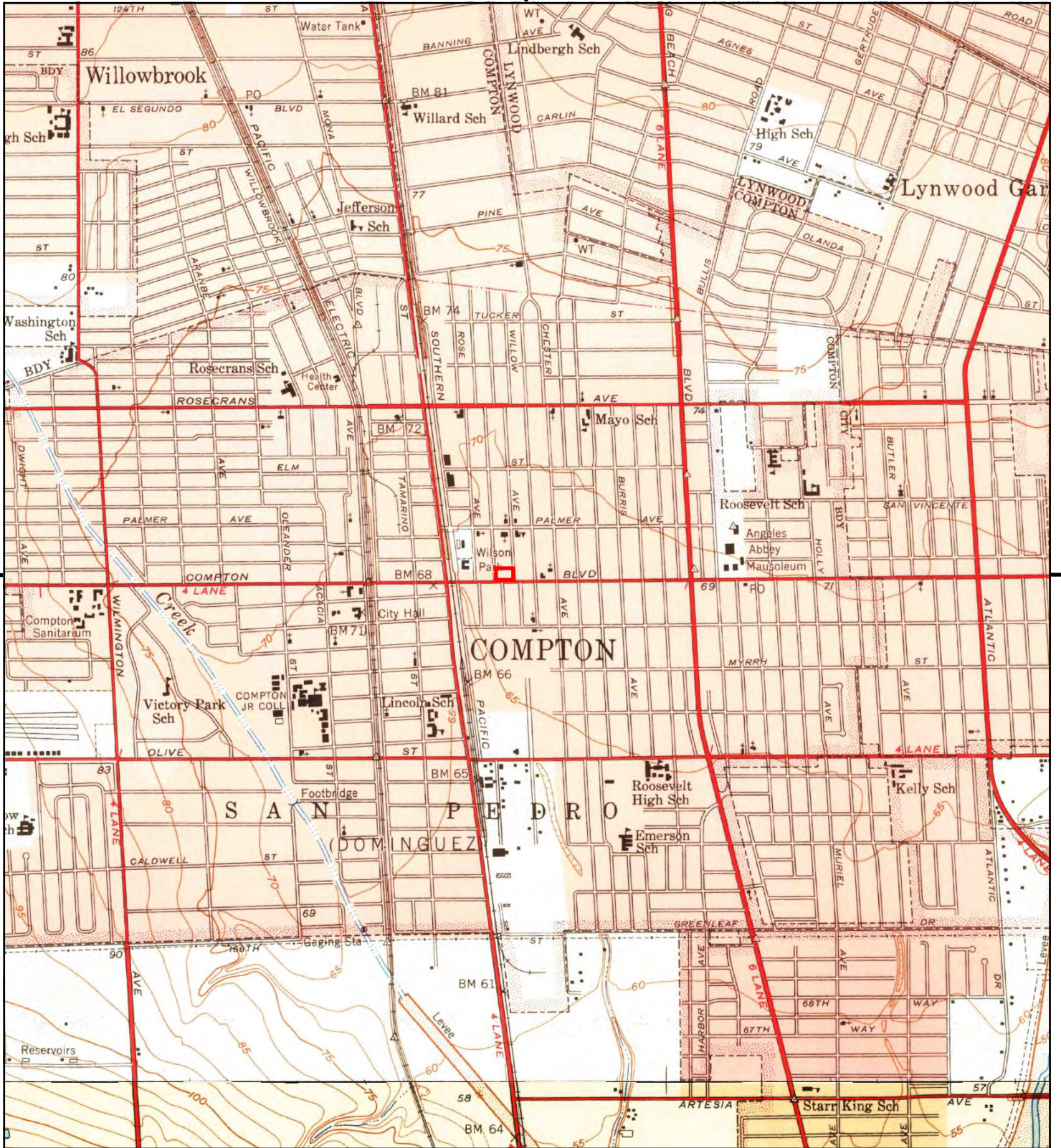
This report includes information from the following map sheet(s).



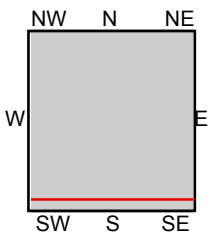
TP, SOUTH GATE, 1952, 7.5-minute

SITE NAME: P1E-20-09-12
 ADDRESS: 601-625 E Compton Boulevard
 Compton, CA 90221
 CLIENT: Priority One Environmental, Inc.





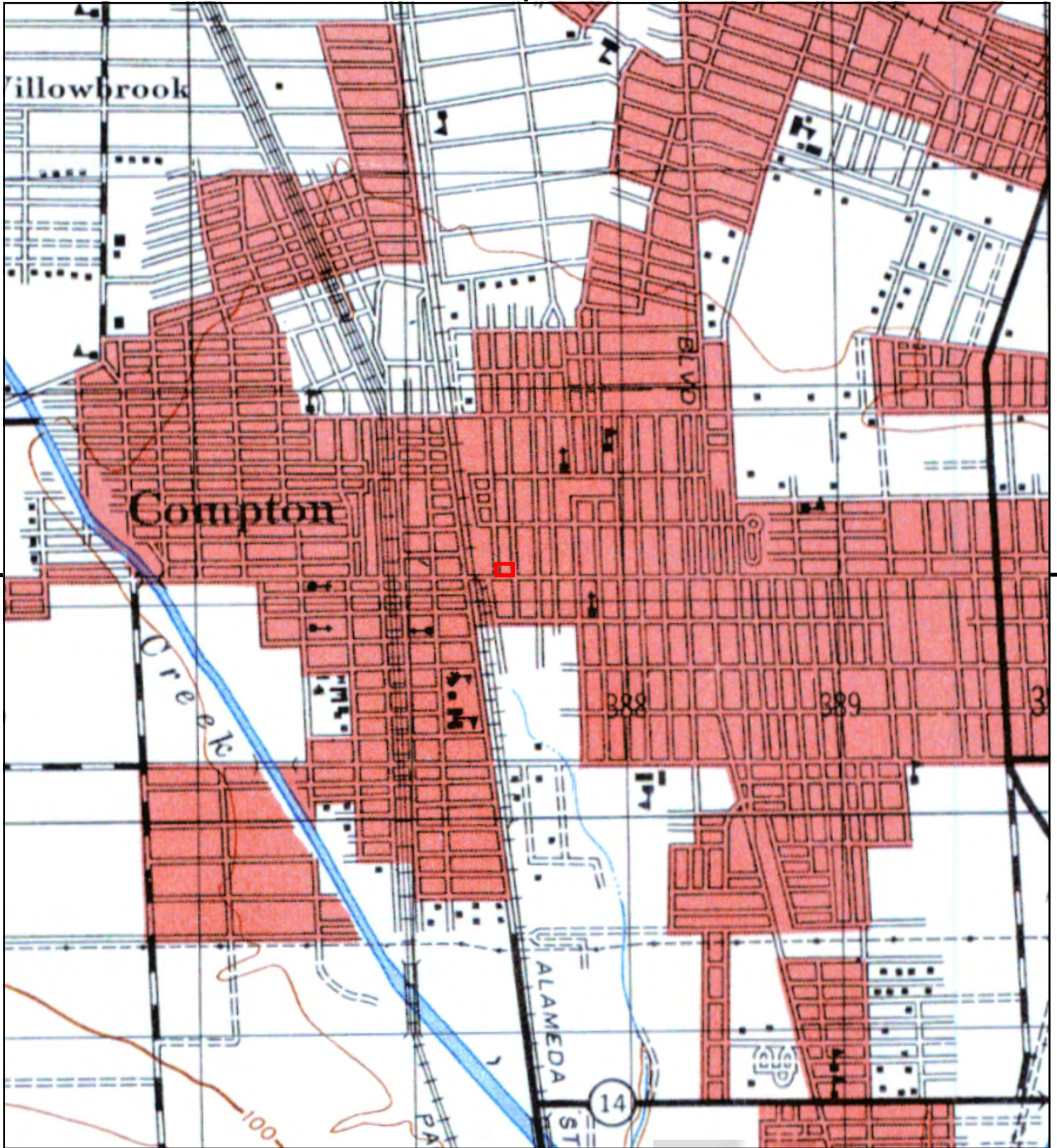
This report includes information from the following map sheet(s).



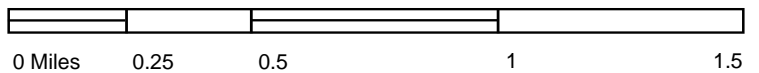
TP, South Gate, 1949, 7.5-minute
S, Long Beach, 1949, 7.5-minute

SITE NAME: P1E-20-09-12
ADDRESS: 601-625 E Compton Boulevard
Compton, CA 90221
CLIENT: Priority One Environmental, Inc.





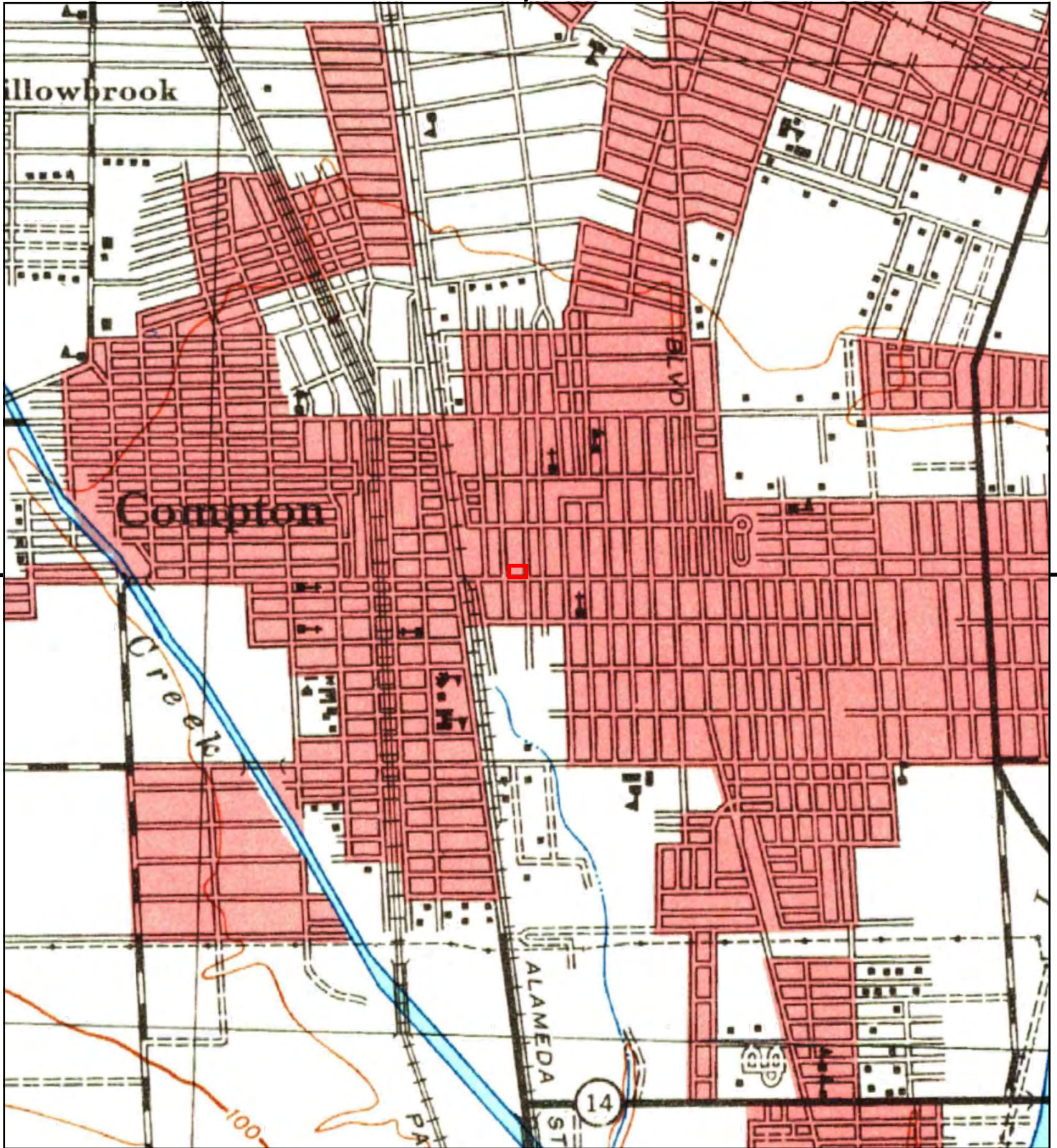
This report includes information from the following map sheet(s).



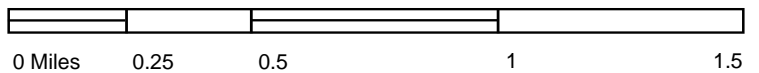
TP, DOWNEY, 1947, 15-minute

SITE NAME: P1E-20-09-12
 ADDRESS: 601-625 E Compton Boulevard
 Compton, CA 90221
 CLIENT: Priority One Environmental, Inc.





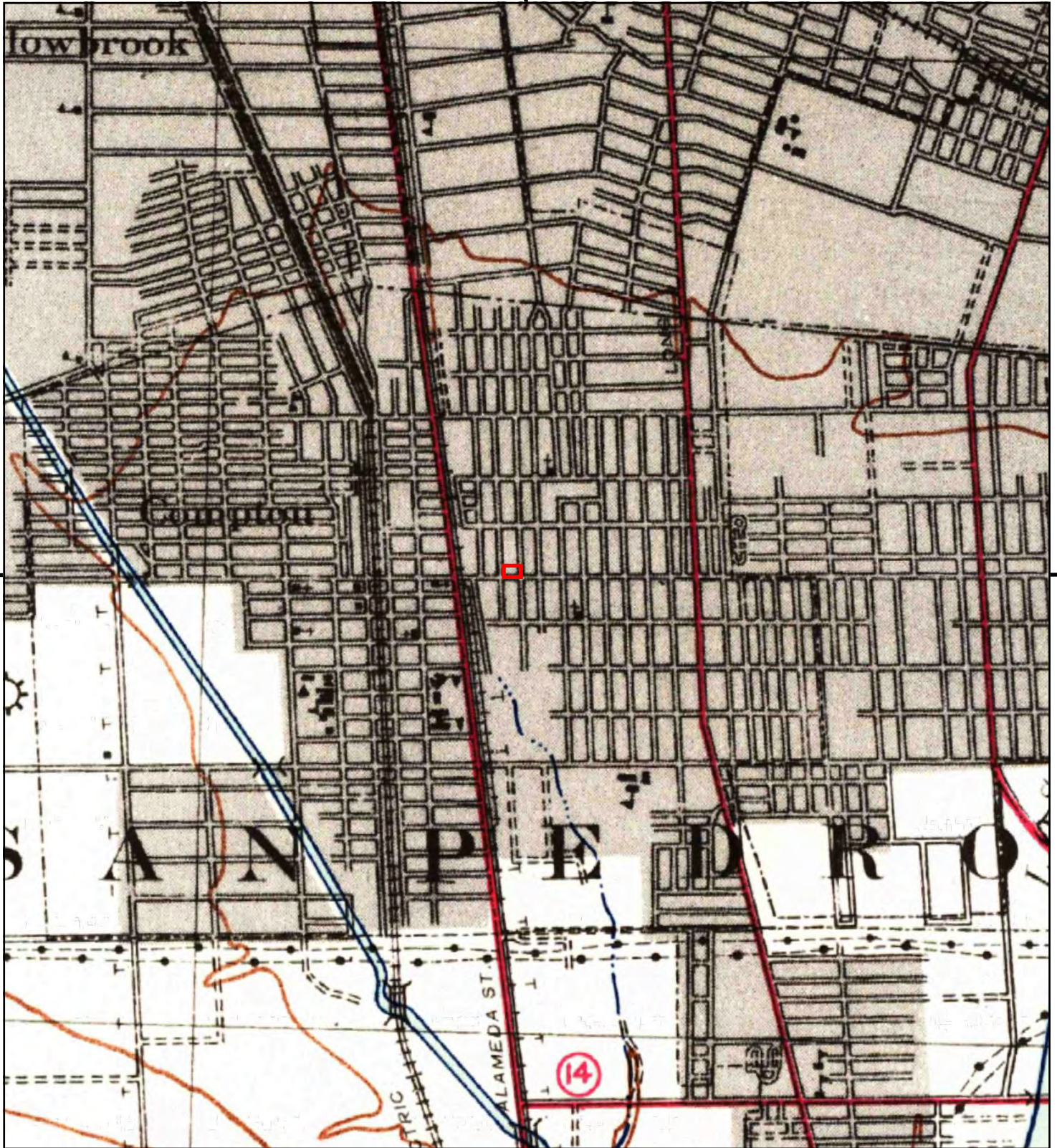
This report includes information from the following map sheet(s).



TP, Downey, 1943, 15-minute

SITE NAME: P1E-20-09-12
 ADDRESS: 601-625 E Compton Boulevard
 Compton, CA 90221
 CLIENT: Priority One Environmental, Inc.





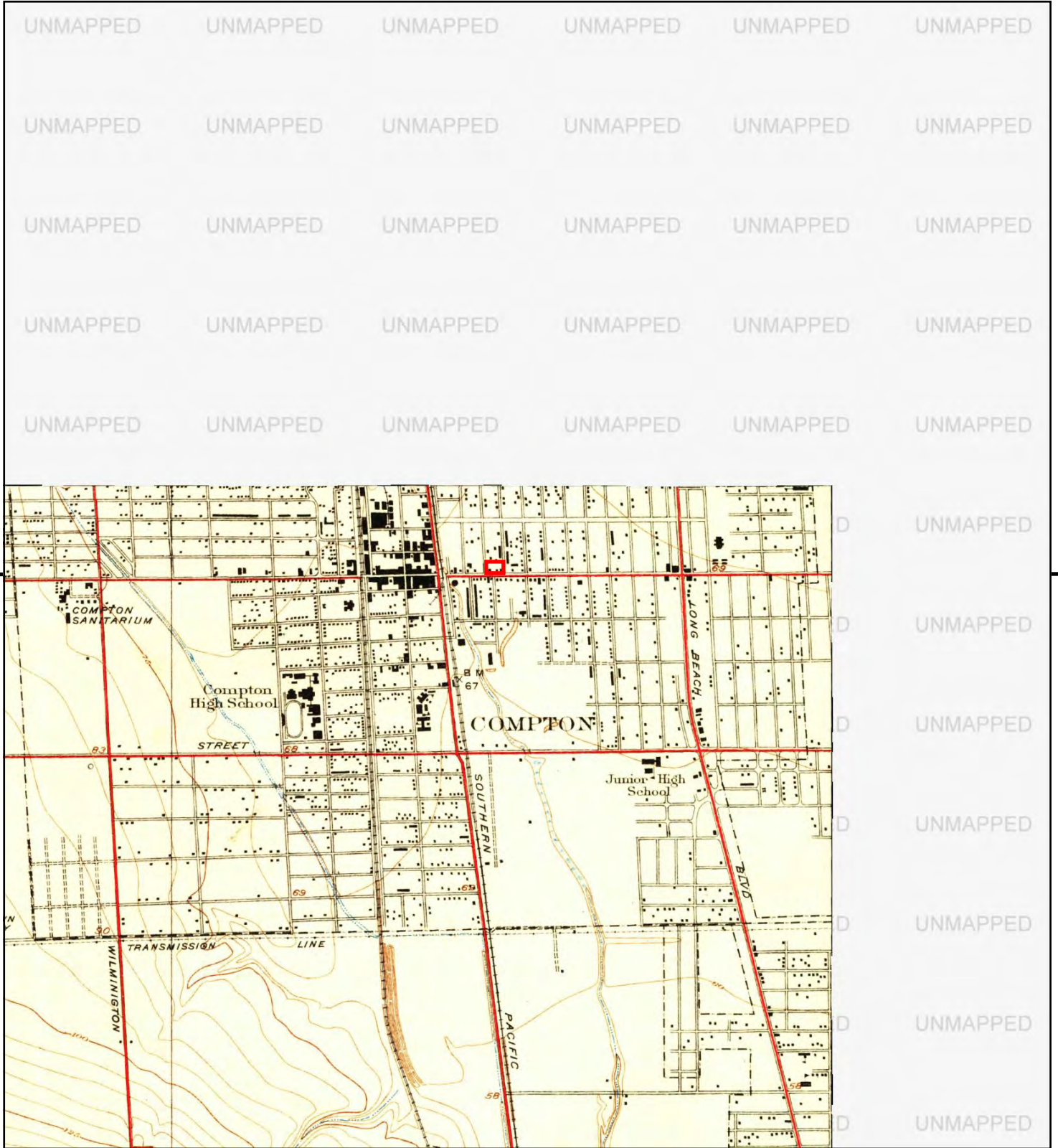
This report includes information from the following map sheet(s).



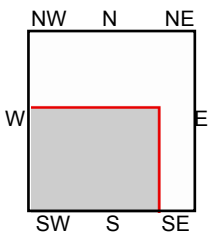
TP, Downey, 1942, 15-minute

SITE NAME: P1E-20-09-12
 ADDRESS: 601-625 E Compton Boulevard
 Compton, CA 90221
 CLIENT: Priority One Environmental, Inc.





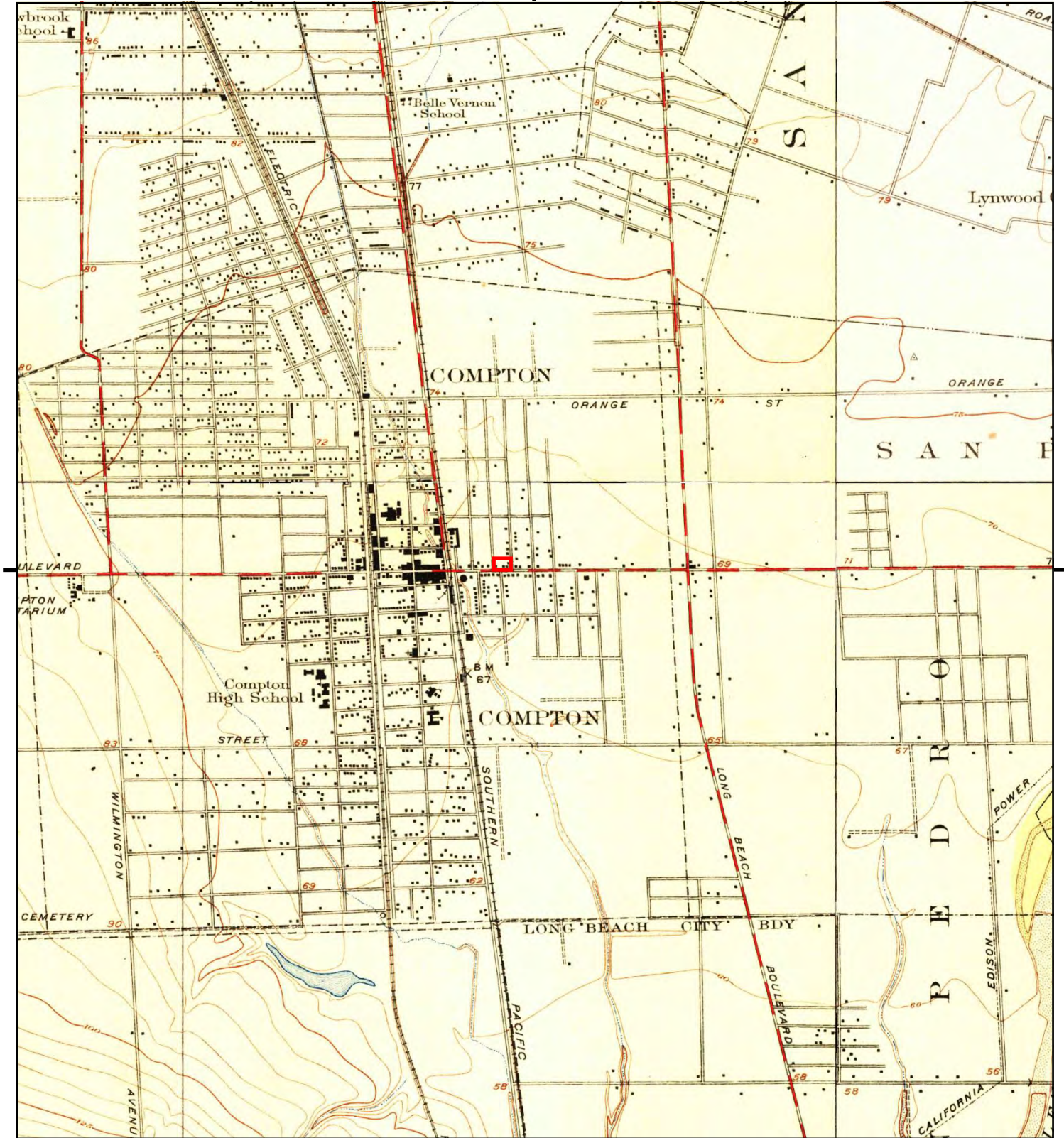
This report includes information from the following map sheet(s).



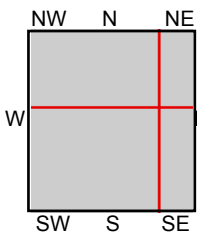
TP, Compton, 1930, 7.5-minute

SITE NAME: P1E-20-09-12
 ADDRESS: 601-625 E Compton Boulevard
 Compton, CA 90221
 CLIENT: Priority One Environmental, Inc.





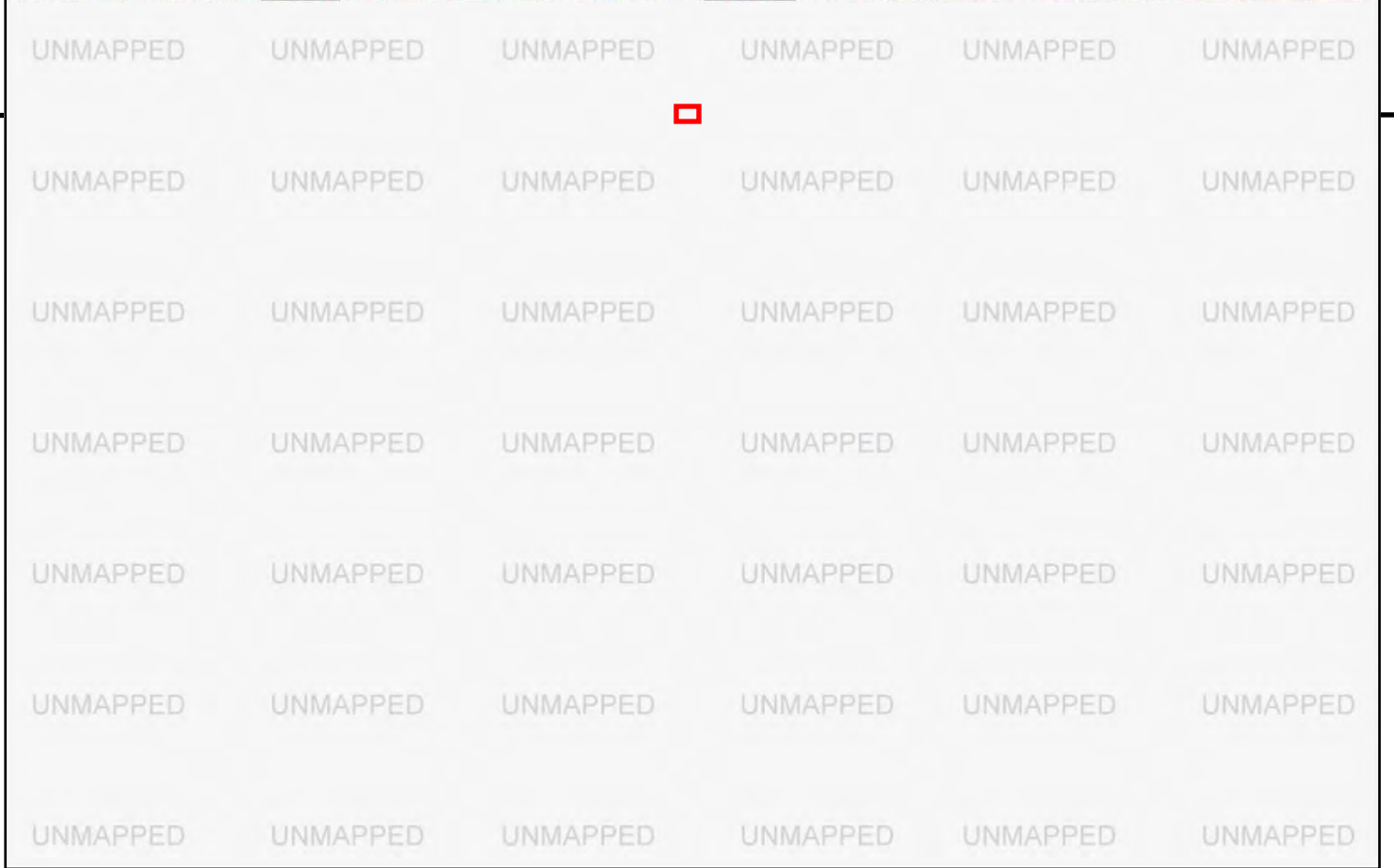
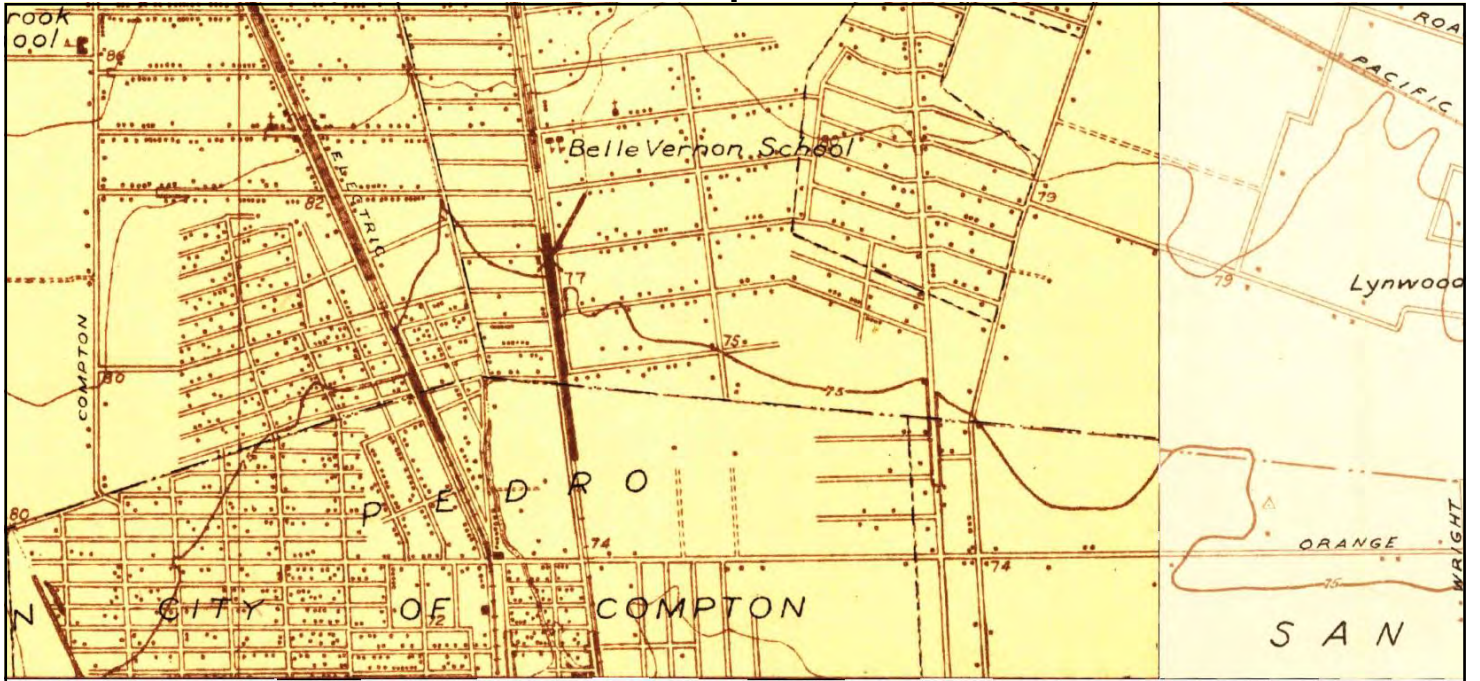
This report includes information from the following map sheet(s).



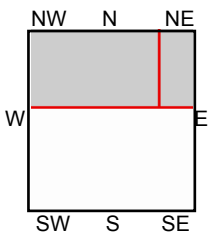
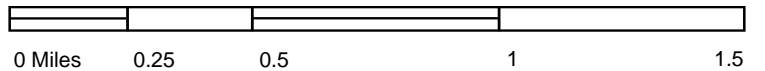
TP, Compton, 1924, 7.5-minute
NE, Bell, 1925, 7.5-minute
SE, Clearwater, 1925, 7.5-minute
NW, Watts, 1924, 7.5-minute

SITE NAME: P1E-20-09-12
ADDRESS: 601-625 E Compton Boulevard
Compton, CA 90221
CLIENT: Priority One Environmental, Inc.





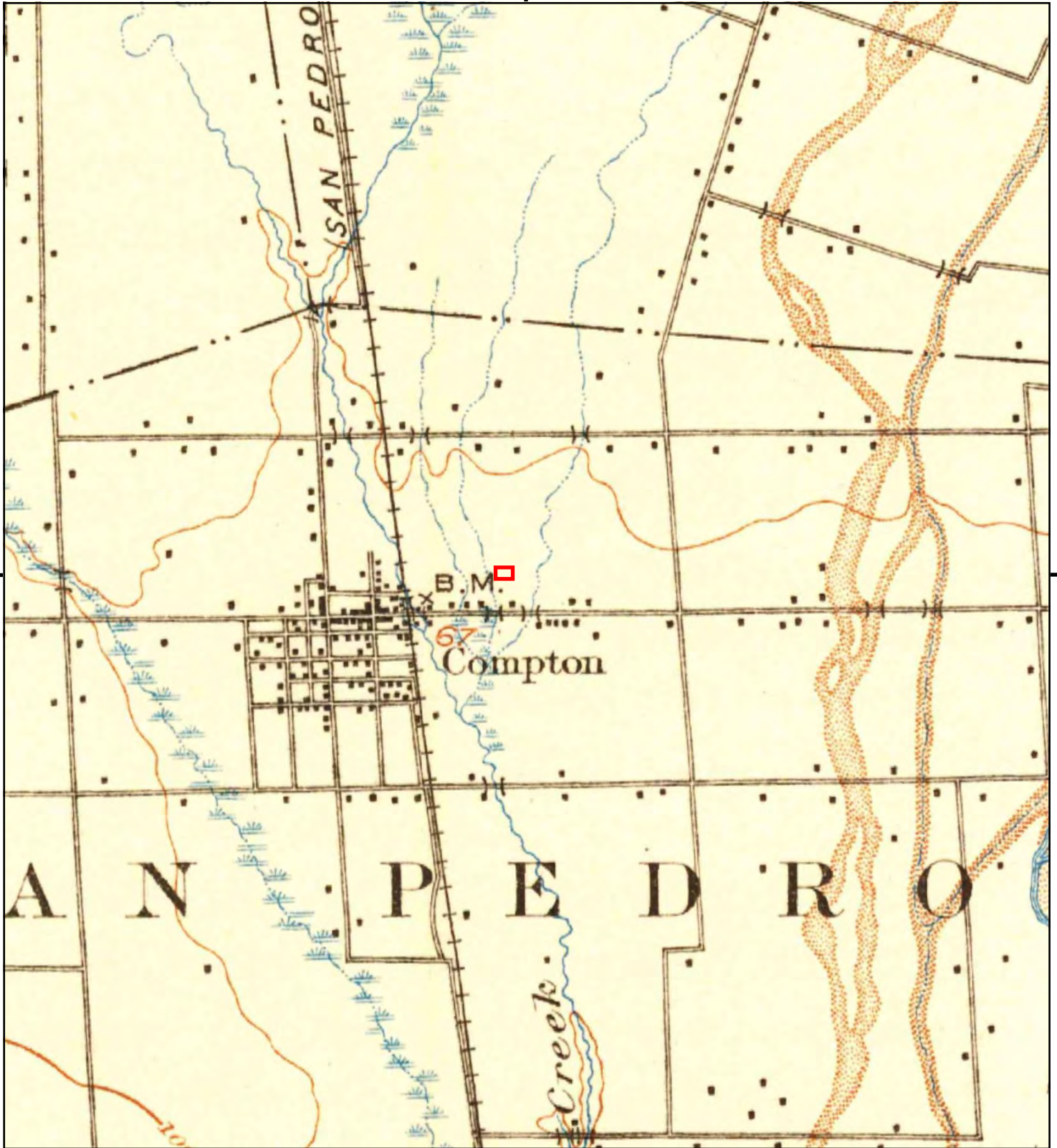
This report includes information from the following map sheet(s).



NE, Bell, 1923, 7.5-minute
NW, Watts, 1923, 7.5-minute

SITE NAME: P1E-20-09-12
ADDRESS: 601-625 E Compton Boulevard
Compton, CA 90221
CLIENT: Priority One Environmental, Inc.





This report includes information from the following map sheet(s).



TP, Downey, 1902, 15-minute

SITE NAME: P1E-20-09-12
 ADDRESS: 601-625 E Compton Boulevard
 Compton, CA 90221
 CLIENT: Priority One Environmental, Inc.





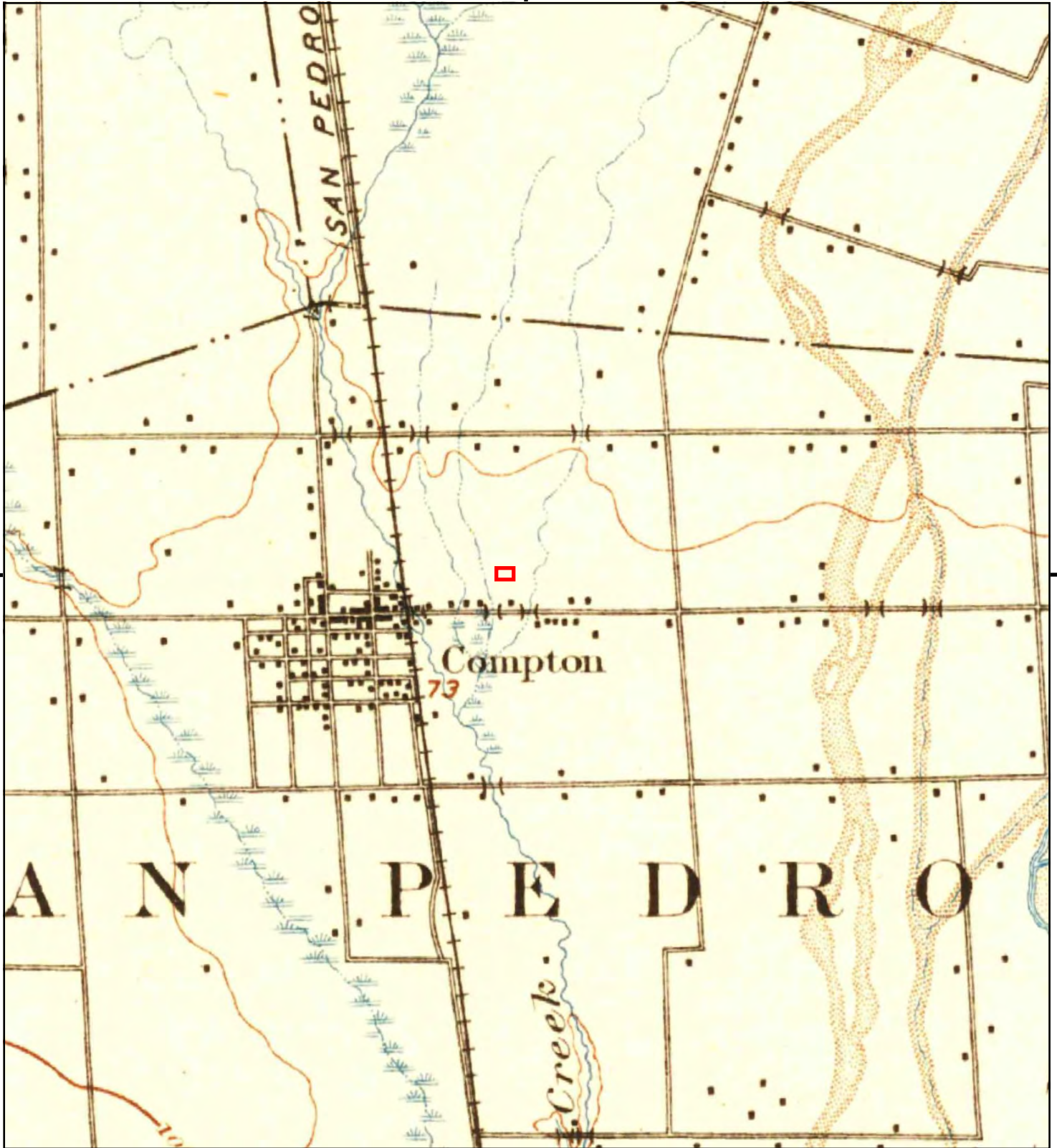
This report includes information from the following map sheet(s).



TP, Downey, 1899, 15-minute

SITE NAME: P1E-20-09-12
 ADDRESS: 601-625 E Compton Boulevard
 Compton, CA 90221
 CLIENT: Priority One Environmental, Inc.






This report includes information from the following map sheet(s).



TP, Downey, 1896, 15-minute

SITE NAME: P1E-20-09-12
 ADDRESS: 601-625 E Compton Boulevard
 Compton, CA 90221
 CLIENT: Priority One Environmental, Inc.





P1E-20-09-12

601-625 E Compton Boulevard
Compton, CA 90221

Inquiry Number: 6197030.8

September 18, 2020

The EDR Aerial Photo Decade Package



6 Armstrong Road, 4th floor
Shelton, CT 06484
Toll Free: 800.352.0050
www.edrnet.com

EDR Aerial Photo Decade Package

09/18/20

Site Name:

P1E-20-09-12
601-625 E Compton Boulevard
Compton, CA 90221
EDR Inquiry # 6197030.8

Client Name:

Priority One Environmental, Inc.
19528 Ventura Boulevard, #268
Tarzana, CA 91356
Contact: Paul Robinson



Environmental Data Resources, Inc. (EDR) Aerial Photo Decade Package is a screening tool designed to assist environmental professionals in evaluating potential liability on a target property resulting from past activities. EDR's professional researchers provide digitally reproduced historical aerial photographs, and when available, provide one photo per decade.

Search Results:

<u>Year</u>	<u>Scale</u>	<u>Details</u>	<u>Source</u>
2016	1"=500'	Flight Year: 2016	USDA/NAIP
2012	1"=500'	Flight Year: 2012	USDA/NAIP
2009	1"=500'	Flight Year: 2009	USDA/NAIP
2005	1"=500'	Flight Year: 2005	USDA/NAIP
2002	1"=500'	Flight Date: June 10, 2002	USDA
1994	1"=500'	Acquisition Date: May 31, 1994	USGS/DOQQ
1989	1"=500'	Flight Date: August 22, 1989	USDA
1981	1"=500'	Flight Date: February 21, 1981	EDR Proprietary Brewster Pacific
1977	1"=500'	Flight Date: January 18, 1977	EDR Proprietary Brewster Pacific
1972	1"=500'	Flight Date: October 30, 1972	EDR Proprietary Brewster Pacific
1963	1"=500'	Flight Date: February 28, 1963	USGS
1953	1"=500'	Flight Date: October 19, 1953	USDA
1947	1"=500'	Flight Date: June 18, 1947	FAIR
1938	1"=500'	Flight Date: May 24, 1938	USDA
1928	1"=500'	Flight Date: January 01, 1928	FAIR

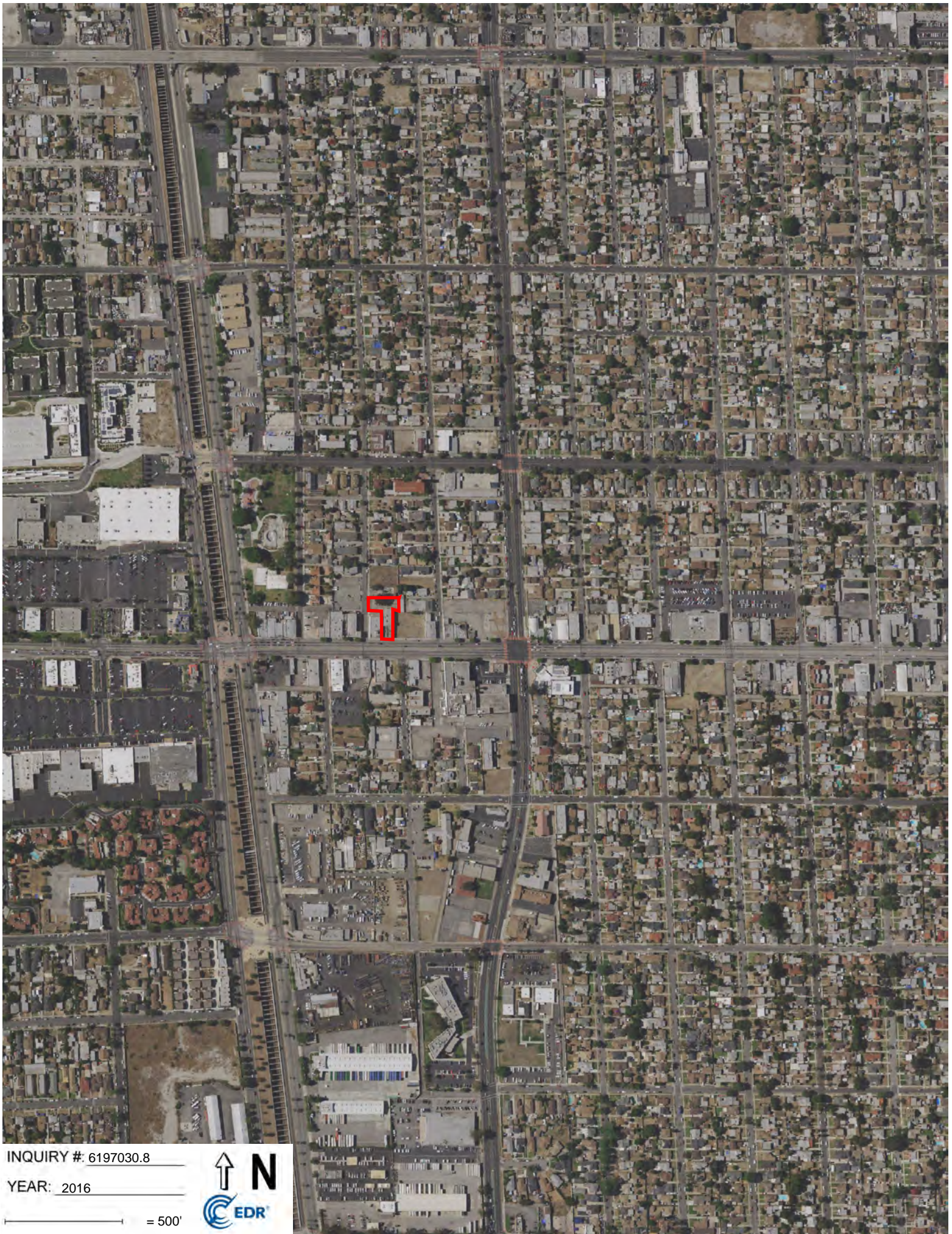
When delivered electronically by EDR, the aerial photo images included with this report are for ONE TIME USE ONLY. Further reproduction of these aerial photo images is prohibited without permission from EDR. For more information contact your EDR Account Executive.

Disclaimer - Copyright and Trademark Notice

This Report contains certain information obtained from a variety of public and other sources reasonably available to Environmental Data Resources, Inc. It cannot be concluded from this Report that coverage information for the target and surrounding properties does not exist from other sources. NO WARRANTY EXPRESSED OR IMPLIED, IS MADE WHATSOEVER IN CONNECTION WITH THIS REPORT. ENVIRONMENTAL DATA RESOURCES, INC. SPECIFICALLY DISCLAIMS THE MAKING OF ANY SUCH WARRANTIES, INCLUDING WITHOUT LIMITATION, MERCHANTABILITY OR FITNESS FOR A PARTICULAR USE OR PURPOSE. ALL RISK IS ASSUMED BY THE USER. IN NO EVENT SHALL ENVIRONMENTAL DATA RESOURCES, INC. BE LIABLE TO ANYONE, WHETHER ARISING OUT OF ERRORS OR OMISSIONS, NEGLIGENCE, ACCIDENT OR ANY OTHER CAUSE, FOR ANY LOSS OF DAMAGE, INCLUDING, WITHOUT LIMITATION, SPECIAL, INCIDENTAL, CONSEQUENTIAL, OR EXEMPLARY DAMAGES. ANY LIABILITY ON THE PART OF ENVIRONMENTAL DATA RESOURCES, INC. IS STRICTLY LIMITED TO A REFUND OF THE AMOUNT PAID FOR THIS REPORT. Purchaser accepts this Report "AS IS". Any analyses, estimates, ratings, environmental risk levels or risk codes provided in this Report are provided for illustrative purposes only, and are not intended to provide, nor should they be interpreted as providing any facts regarding, or prediction or forecast of, any environmental risk for any property. Only a Phase I Environmental Site Assessment performed by an environmental professional can provide information regarding the environmental risk for any property. Additionally, the information provided in this Report is not to be construed as legal advice.

Copyright 2020 by Environmental Data Resources, Inc. All rights reserved. Reproduction in any media or format, in whole or in part, of any report or map of Environmental Data Resources, Inc., or its affiliates, is prohibited without prior written permission.

EDR and its logos (including Sanborn and Sanborn Map) are trademarks of Environmental Data Resources, Inc. or its affiliates. All other trademarks used herein are the property of their respective owners.

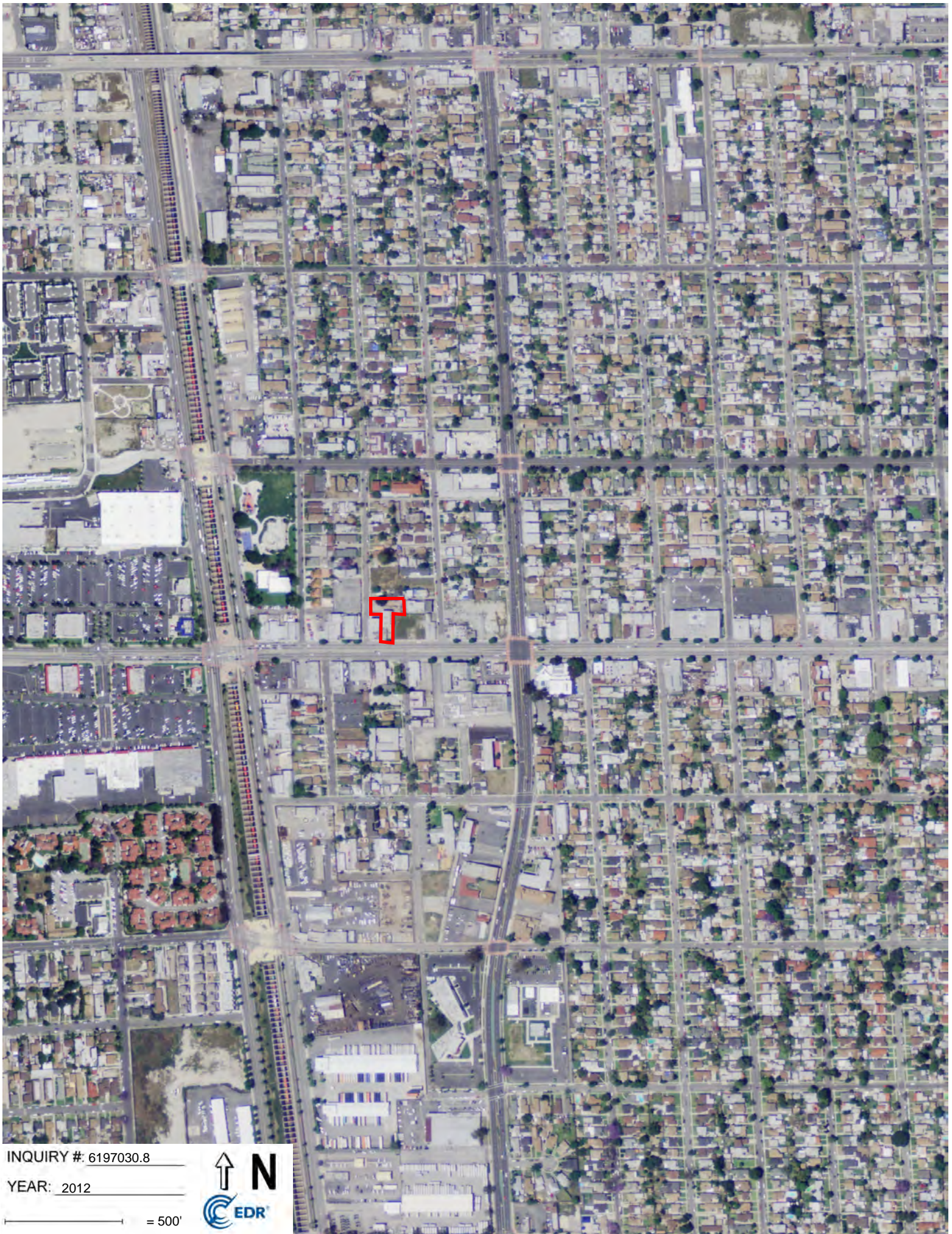


INQUIRY #: 6197030.8

YEAR: 2016

— = 500'





INQUIRY #: 6197030.8

YEAR: 2012

— = 500'



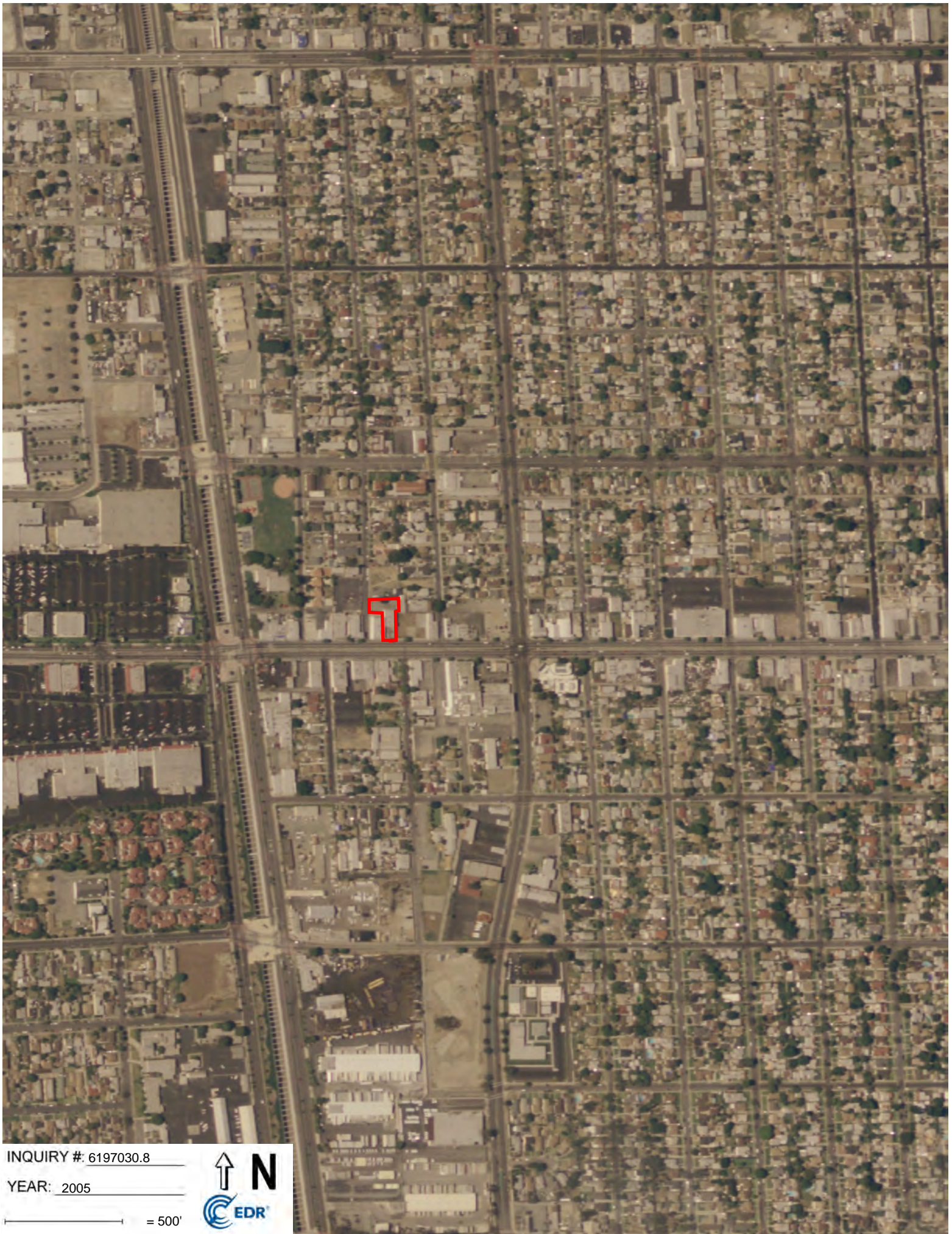


INQUIRY #: 6197030.8

YEAR: 2009

— = 500'





INQUIRY #: 6197030.8

YEAR: 2005

— = 500'





INQUIRY #: 6197030.8

YEAR: 2002

— = 500'





INQUIRY #: 6197030.8

YEAR: 1994

— = 500'






INQUIRY #: 6197030.8

YEAR: 1989

— = 500'





INQUIRY #: 6197030.8

YEAR: 1981

— = 500'





INQUIRY #: 6197030.8

YEAR: 1977

— = 500'






INQUIRY #: 6197030.8

YEAR: 1972

— = 500'





INQUIRY #: 6197030.8

YEAR: 1963

— = 500'





INQUIRY #: 6197030.8

YEAR: 1953

— = 500'





INQUIRY #: 6197030.8

YEAR: 1947

— = 500'





INQUIRY #: 6197030.8

YEAR: 1938

= 500'





INQUIRY #: 6197030.8

YEAR: 1928

— = 500'



P1E-20-09-11

515 East Compton Boulevard
Compton, CA 90221

Inquiry Number: 6197024.2s
September 18, 2020

The EDR Radius Map™ Report



6 Armstrong Road, 4th floor
Shelton, CT 06484
Toll Free: 800.352.0050
www.edrnet.com

TABLE OF CONTENTS

<u>SECTION</u>	<u>PAGE</u>
Executive Summary	ES1
Overview Map	2
Detail Map	3
Map Findings Summary	4
Map Findings	9
Orphan Summary	558
Government Records Searched/Data Currency Tracking	GR-1

GEOCHECK ADDENDUM

GeoCheck - Not Requested

Thank you for your business.
Please contact EDR at 1-800-352-0050
with any questions or comments.

Disclaimer - Copyright and Trademark Notice

This Report contains certain information obtained from a variety of public and other sources reasonably available to Environmental Data Resources, Inc. It cannot be concluded from this Report that coverage information for the target and surrounding properties does not exist from other sources. **NO WARRANTY EXPRESSED OR IMPLIED, IS MADE WHATSOEVER IN CONNECTION WITH THIS REPORT. ENVIRONMENTAL DATA RESOURCES, INC. SPECIFICALLY DISCLAIMS THE MAKING OF ANY SUCH WARRANTIES, INCLUDING WITHOUT LIMITATION, MERCHANTABILITY OR FITNESS FOR A PARTICULAR USE OR PURPOSE. ALL RISK IS ASSUMED BY THE USER. IN NO EVENT SHALL ENVIRONMENTAL DATA RESOURCES, INC. BE LIABLE TO ANYONE, WHETHER ARISING OUT OF ERRORS OR OMISSIONS, NEGLIGENCE, ACCIDENT OR ANY OTHER CAUSE, FOR ANY LOSS OF DAMAGE, INCLUDING, WITHOUT LIMITATION, SPECIAL, INCIDENTAL, CONSEQUENTIAL, OR EXEMPLARY DAMAGES. ANY LIABILITY ON THE PART OF ENVIRONMENTAL DATA RESOURCES, INC. IS STRICTLY LIMITED TO A REFUND OF THE AMOUNT PAID FOR THIS REPORT.** Purchaser accepts this Report "AS IS". Any analyses, estimates, ratings, environmental risk levels or risk codes provided in this Report are provided for illustrative purposes only, and are not intended to provide, nor should they be interpreted as providing any facts regarding, or prediction or forecast of, any environmental risk for any property. Only a Phase I Environmental Site Assessment performed by an environmental professional can provide information regarding the environmental risk for any property. Additionally, the information provided in this Report is not to be construed as legal advice.

Copyright 2020 by Environmental Data Resources, Inc. All rights reserved. Reproduction in any media or format, in whole or in part, of any report or map of Environmental Data Resources, Inc., or its affiliates, is prohibited without prior written permission.

EDR and its logos (including Sanborn and Sanborn Map) are trademarks of Environmental Data Resources, Inc. or its affiliates. All other trademarks used herein are the property of their respective owners.

EXECUTIVE SUMMARY

A search of available environmental records was conducted by Environmental Data Resources, Inc (EDR). The report was designed to assist parties seeking to meet the search requirements of EPA's Standards and Practices for All Appropriate Inquiries (40 CFR Part 312), the ASTM Standard Practice for Environmental Site Assessments (E 1527-13), the ASTM Standard Practice for Environmental Site Assessments for Forestland or Rural Property (E 2247-16), the ASTM Standard Practice for Limited Environmental Due Diligence: Transaction Screen Process (E 1528-14) or custom requirements developed for the evaluation of environmental risk associated with a parcel of real estate.

TARGET PROPERTY INFORMATION

ADDRESS

515 EAST COMPTON BOULEVARD
COMPTON, CA 90221

COORDINATES

Latitude (North):	33.8964440 - 33° 53' 47.19"
Longitude (West):	118.2177740 - 118° 13' 3.98"
Universal Transverse Mercator:	Zone 11
UTM X (Meters):	387399.2
UTM Y (Meters):	3751147.2
Elevation:	69 ft. above sea level

USGS TOPOGRAPHIC MAP ASSOCIATED WITH TARGET PROPERTY

Target Property Map:	5633765 SOUTH GATE, CA
Version Date:	2012

AERIAL PHOTOGRAPHY IN THIS REPORT

Portions of Photo from:	20140513
Source:	USDA

MAPPED SITES SUMMARY

Target Property Address:
515 EAST COMPTON BOULEVARD
COMPTON, CA 90221

Click on Map ID to see full detail.

MAP ID	SITE NAME	ADDRESS	DATABASE ACRONYMS	RELATIVE ELEVATION	DIST (ft. & mi.) DIRECTION
A1	ADULT BASIC EDUCATIO	515 E COMPTON BLVD	HWTS		TP
A2	COMPTON USD/ADULT BA	515 E COMPTON BLVD	HWTS		TP
A3	BURNS ROBT	517 E COMPTON BLVD	EDR Hist Cleaner	Higher	9, 0.002, SE
A4	JOHNSON H A	201 N WILLOWBRK	EDR Hist Cleaner	Higher	187, 0.035, NNE
A5	HAYDENS GARAGE	601 E COMPTON	EDR Hist Auto	Lower	209, 0.040, ESE
A6	MORRIS GARAGE	601 E COMPTON BLVD	EDR Hist Auto	Lower	209, 0.040, ESE
B7	PACIFIC BELL TELEPHO	608 E COMPTON BLVD	RCRA-SQG, SWEEPS UST, FINDS, ECHO	Lower	259, 0.049, SE
B8	AT&T CALIFORNIA - A1	608 E COMPTON BLVD	UST, LOS ANGELES CO. HMS	Lower	259, 0.049, SE
C9	HANSES J W	329 E COMPTON BLVD	EDR Hist Cleaner	Higher	492, 0.093, WSW
D10	MOC - FOOD STORE	107 SANTA FE AVE S	LUST, Cortese, HIST CORTESE, CERS	Lower	498, 0.094, East
D11	MOUREN-LAURENS OIL	641 EAST COMPTON BLV	SEMS	Lower	564, 0.107, ESE
C12	NATIONAL STEEL & TUB	301 COMPTON BLVD E	LUST, Cortese, CERS	Higher	568, 0.108, WSW
C13	KAMMEYER & EAMES	300 E COMPTON BLVD	EDR Hist Auto	Lower	589, 0.112, WSW
C14	UNIVERSAL MOTOR OIL	128 S ALAMEDA ST	RCRA NonGen / NLR	Lower	592, 0.112, WSW
C15	UNIVERSAL MOTOR OIL	128 SOUTH ALAMEDA	HWT	Lower	592, 0.112, WSW
E16	O NEILL L R	227 SANTA FE AV	EDR Hist Cleaner	Higher	595, 0.113, NE
D17	C & R CLEANERS	735 E COMPTON BLVD	RCRA NonGen / NLR	Lower	687, 0.130, East
D18	C & R CLEANERS	735 E COMPTON BLVD	DRYCLEANERS	Lower	687, 0.130, East
D19	C & R CLEANERS	735 E COMPTON BLVD	DRYCLEANERS	Lower	687, 0.130, East
20	CITY OF COMPTON REDE	300 ALAMEDA ST N	LUST, Cortese, HIST CORTESE, CERS	Higher	725, 0.137, WNW
F21	TSA- COMPTON CORPS	736 E. COMPTON BLVD	RCRA NonGen / NLR	Lower	760, 0.144, ESE
E22	ADALBERTO VALENZUELA	706 E PALMER STREET	RCRA NonGen / NLR	Higher	799, 0.151, NE
F23	GEORGE'S TRANSMISSIO	840 E COMPTON BLVD	RCRA NonGen / NLR	Lower	998, 0.189, East
F24	FLORES FAMILY TRUST	840 E COMPTON BLVD	CERS HAZ WASTE, LOS ANGELES CO. HMS, CERS	Lower	998, 0.189, East
F25	GEORGE'S TRANSMISSIO	840 COMPTON BLVD E	LUST, Cortese, HAZNET, CERS, HWTS	Lower	998, 0.189, East
26	AA AMES APPLIANCES S	333 S WILLOW AVE	RCRA NonGen / NLR	Lower	1010, 0.191, South
G27	CYNTHIA E COLEMAN PR	ALAMEDA ST & PALMER	LUST, HIST CORTESE	Higher	1032, 0.195, NW
H28	SMART & FINAL #727	280 E COMPTON BLVD	RCRA NonGen / NLR	Lower	1037, 0.196, WSW
H29	SMART & FINAL # 727	280 E COMPTON BLVD	CERS HAZ WASTE, CERS	Lower	1037, 0.196, WSW
G30	ACTA SOUTH - PARCEL	NORTHWEST CORNER OF	CPS-SLIC, CERS	Higher	1070, 0.203, NW
I31	CITY OF COMPTON REDE	233 E COMPTON BLVD	LUST, CERS HAZ WASTE, Cortese, HAZNET, LOS ANGELES..	Higher	1078, 0.204, WNW
I32	BURLINGTON STORE # 7	233 E COMPTON BLVD	RCRA NonGen / NLR	Higher	1078, 0.204, WNW
33	SHERRY HARRIS	207 N PEARL AVE	RCRA NonGen / NLR	Higher	1109, 0.210, ENE
J34	TOWNE CLEANERS	204 E COMPON BLVD	DRYCLEANERS	Higher	1195, 0.226, West
J35	TOWNE CLEANERS	204 E COMPTON BLVD	RCRA-LQG, CERS HAZ WASTE, FINDS, ECHO,...	Higher	1195, 0.226, West
J36	TOWNE CLNRS	204 E COMPTON	DRYCLEANERS	Higher	1195, 0.226, West
37	MT. PILGRIM BAPTIST	400 S SANTA FE AVE	RCRA NonGen / NLR	Lower	1200, 0.227, SSE
H38	CVS PHARMACY # 9495	220 E COMPTON BLVD	CERS HAZ WASTE, HAZNET, HWTS	Higher	1214, 0.230, WSW
H39	CVS PHARMACY # 9495	220 E COMPTON BLVD	RCRA-LQG, ECHO	Higher	1214, 0.230, WSW

MAPPED SITES SUMMARY

Target Property Address:
515 EAST COMPTON BOULEVARD
COMPTON, CA 90221

Click on Map ID to see full detail.

MAP ID	SITE NAME	ADDRESS	DATABASE ACRONYMS	RELATIVE ELEVATION	DIST (ft. & mi.) DIRECTION
J40	CITY OF COMPTON COMM	200 N TAMARIND AVE	SWEEPS UST, LOS ANGELES CO. HMS	Higher	1235, 0.234, WSW
K41	BEST AUTO CENTER	900 E COMPTON BLVD	LUST, SWEEPS UST, LOS ANGELES CO. HMS	Lower	1277, 0.242, ESE
K42	BEST AUTO CENTER	900 E COMPTON BLVD	Cortese, HAZNET, CERS, HWTS	Lower	1277, 0.242, ESE
L43	CITY OF COMPTON P.W.	458 ALAMEDA ST S	LUST, CERS HAZ WASTE, HIST UST, CERS TANKS, CA FID...	Lower	1295, 0.245, SSW
L44	CITY OF COMPTON MAIN	458 SOUTH ALAMEDA	SWF/LF, CERS	Lower	1313, 0.249, SSW
L45	CITY OF COMPTON/ICMS	458 S ALAMEDA ST	RCRA NonGen / NLR	Lower	1313, 0.249, SSW
L46	FIRST VEHICLE SERVIC	458 S ALAMEDA	RCRA-SQG, FINDS, ECHO	Lower	1313, 0.249, SSW
L47	PUBLIC WORKS GARAGE	458 S ALAMEDA ST	HIST UST	Lower	1313, 0.249, SSW
L48	CITY OF COMPTON - P	458 S ALAMEDA ST	UST, SWEEPS UST, LOS ANGELES CO. HMS	Lower	1313, 0.249, SSW
49	COMPTON DISPOSAL SIT	600 NORTH ALAMEDA ST	SWF/LF	Higher	1396, 0.264, NNW
50	MARTIN LUTHER KING T	305 NORTH TAMARIND A	CPS-SLIC, CERS	Higher	1405, 0.266, WNW
L51	CONTRACTOR'S CARGO C	500 ALAMEDA ST S	LUST, Cortese, CERS	Lower	1443, 0.273, SSW
52	CHEVRON USA SS #2076	101 COMPTON BLVD W	LUST, Cortese, ENF, HIST CORTESE, CERS	Higher	1942, 0.368, West
53	COMPTON TAMARIND TRA	509 TAMARIND AVE.	CPS-SLIC, CERS	Higher	1975, 0.374, NW
54	COMPTON POLICE DEPAR	301 WILLOWBROOK AVE	LUST, CERS HAZ WASTE, SWEEPS UST, CERS TANKS, CA...	Higher	2064, 0.391, WSW
55	NEW ELEMENTARY SCHOO	604 SOUTH TAMARIND A	ENVIROSTOR, SCH	Lower	2109, 0.399, SSW
M56	COMPTON UNIFIED SCHO	723 S ALAMEDA ST	LUST, Cortese, LOS ANGELES CO. HMS, CERS	Lower	2325, 0.440, SSW
57	ORLOFF BUILDING CO.	500-510 ROSECRANS AV	LUST, Cortese, CERS	Higher	2360, 0.447, North
M58	ACTA SOUTH - PARCEL	S ALAMEDA ST.	CPS-SLIC, CERS	Lower	2416, 0.458, SSW
N59	PACIFIC BELL	806 ALAMEDA ST S	LUST, HIST UST, Cortese, CERS	Lower	2454, 0.465, South
O60	SHELL OIL CO	700 E. ROSECRANS	LUST, SWEEPS UST, HIST UST, RCRA NonGen / NLR,...	Higher	2455, 0.465, North
O61	ARCO #1691	740 ROSECRANS AVE W	LUST, Cortese, HIST CORTESE, CERS	Higher	2475, 0.469, NNE
O62	GOSS AUTO REPAIR	701 ROSECRANS AVE W	LUST, SWEEPS UST, Cortese, LOS ANGELES CO. HMS,...	Higher	2531, 0.479, North
N63	PACIFIC BELL(CMTNCA/	806 ALAMEDA STREET	HIST UST, HIST CORTESE	Lower	2609, 0.494, South
64	JUAREZ CARWASH	906 ROSECRANS AVE. W	LUST, Cortese, CERS	Higher	2614, 0.495, NNE
65	FRANKS CLEANERS	224 1/2 W ROSECRANS	ENVIROSTOR, DRYCLEANERS	Higher	2650, 0.502, NNW
66	COMPTON HIGH SCHOOL	601 S. ACACIA AVE.,	ENVIROSTOR, SCH	Lower	3143, 0.595, SW
67	DAMERON ALLOY FOUNDR	927 SOUTH SANTA FE A	ENVIROSTOR	Lower	3160, 0.598, South
68	SOUTH BAY PLATING	1022 S PETROLIA AVE	ENVIROSTOR, DEED, EMI, LOS ANGELES CO. HMS, LA Co...	Lower	3420, 0.648, South
69	413 WEST COMPTON BOU	413 WEST COMPTON BOU	ENVIROSTOR	Higher	3421, 0.648, West
70	BECHLER TRUST	1308 E.ALONDRA BLVD.	ENVIROSTOR, DRYCLEANERS, EMI	Lower	3875, 0.734, SE
71	ELECTRO SHEEN INDUST	1300 SOUTH ALAMEDA S	ENVIROSTOR, CHMIRS, CA BOND EXP. PLAN	Lower	4121, 0.780, South
72	COMPTON FORGE	1721 N ALAMEDA ST	ENVIROSTOR, SWEEPS UST, HIST UST, HIST CORTESE	Higher	4353, 0.824, NNW
73	DAYTON	1320 S ALAMEDA ST	ENVIROSTOR, SWEEPS UST, EMI, LOS ANGELES CO. HMS	Lower	4441, 0.841, South
74	E.M.E. INC/ELECTRO M	431 E OAKS ST	ENVIROSTOR, EMI, NPDES, CIWQS, NON-CASE INFO	Higher	4691, 0.888, North
75	OWENS CORNING FACILI	1720 MONA BOULVARD	ENVIROSTOR	Higher	4783, 0.906, NNW
P76	WORLD OIL RECYCLING	2000 NORTH ALAMEDA S	CORRACTS, RCRA-TSDF, RCRA-LQG, ENVIROSTOR, HIST...	Higher	4966, 0.941, NNW
P77	DEMENNO KERDOON	2000 N ALAMEDA ST	HAZNET, ICE, HWP, HWTS	Higher	4966, 0.941, NNW
78	1117 SOUTH LONG BEAC	1117 SOUTH LONG BEAC	ENVIROSTOR	Lower	5056, 0.958, SE

EXECUTIVE SUMMARY

TARGET PROPERTY SEARCH RESULTS

The target property was identified in the following records. For more information on this property see page 9 of the attached EDR Radius Map report:

Site	Database(s)	EPA ID
ADULT BASIC EDUCATIO 515 E COMPTON BLVD COMPTON, CA 90220	HWTS	N/A
COMPTON USD/ADULT BA 515 E COMPTON BLVD COMPTON, CA 90221	HWTS	N/A

DATABASES WITH NO MAPPED SITES

No mapped sites were found in EDR's search of available ("reasonably ascertainable ") government records either on the target property or within the search radius around the target property for the following databases:

STANDARD ENVIRONMENTAL RECORDS

Federal NPL site list

NPL..... National Priority List
Proposed NPL..... Proposed National Priority List Sites
NPL LIENS..... Federal Superfund Liens

Federal Delisted NPL site list

Delisted NPL..... National Priority List Deletions

Federal CERCLIS list

FEDERAL FACILITY..... Federal Facility Site Information listing

Federal CERCLIS NFRAP site list

SEMS-ARCHIVE..... Superfund Enterprise Management System Archive

Federal RCRA non-CORRACTS TSD facilities list

RCRA-TSDF..... RCRA - Treatment, Storage and Disposal

Federal RCRA generators list

RCRA-VSQG..... RCRA - Very Small Quantity Generators (Formerly Conditionally Exempt Small Quantity Generators)

EXECUTIVE SUMMARY

Federal institutional controls / engineering controls registries

LUCIS..... Land Use Control Information System
US ENG CONTROLS..... Engineering Controls Sites List
US INST CONTROLS..... Institutional Controls Sites List

Federal ERNS list

ERNS..... Emergency Response Notification System

State- and tribal - equivalent NPL

RESPONSE..... State Response Sites

State and tribal leaking storage tank lists

INDIAN LUST..... Leaking Underground Storage Tanks on Indian Land

State and tribal registered storage tank lists

FEMA UST..... Underground Storage Tank Listing
AST..... Aboveground Petroleum Storage Tank Facilities
INDIAN UST..... Underground Storage Tanks on Indian Land

State and tribal voluntary cleanup sites

VCP..... Voluntary Cleanup Program Properties
INDIAN VCP..... Voluntary Cleanup Priority Listing

State and tribal Brownfields sites

BROWNFIELDS..... Considered Brownfields Sites Listing

ADDITIONAL ENVIRONMENTAL RECORDS

Local Brownfield lists

US BROWNFIELDS..... A Listing of Brownfields Sites

Local Lists of Landfill / Solid Waste Disposal Sites

WMUDS/SWAT..... Waste Management Unit Database
SWRCY..... Recycler Database
HAULERS..... Registered Waste Tire Haulers Listing
INDIAN ODI..... Report on the Status of Open Dumps on Indian Lands
ODI..... Open Dump Inventory
DEBRIS REGION 9..... Torres Martinez Reservation Illegal Dump Site Locations
IHS OPEN DUMPS..... Open Dumps on Indian Land

Local Lists of Hazardous waste / Contaminated Sites

US HIST CDL..... Delisted National Clandestine Laboratory Register
AOCONCERN..... Key Areas of Concerns in Los Angeles County

EXECUTIVE SUMMARY

HIST Cal-Sites.....	Historical Calsites Database
SCH.....	School Property Evaluation Program
CDL.....	Clandestine Drug Labs
Toxic Pits.....	Toxic Pits Cleanup Act Sites
US CDL.....	National Clandestine Laboratory Register
PFAS.....	PFAS Contamination Site Location Listing

Local Land Records

LIENS.....	Environmental Liens Listing
LIENS 2.....	CERCLA Lien Information
DEED.....	Deed Restriction Listing

Records of Emergency Release Reports

HMIRS.....	Hazardous Materials Information Reporting System
CHMIRS.....	California Hazardous Material Incident Report System
LDS.....	Land Disposal Sites Listing
MCS.....	Military Cleanup Sites Listing
SPILLS 90.....	SPILLS 90 data from FirstSearch

Other Ascertainable Records

FUDS.....	Formerly Used Defense Sites
DOD.....	Department of Defense Sites
SCRD DRYCLEANERS.....	State Coalition for Remediation of Drycleaners Listing
US FIN ASSUR.....	Financial Assurance Information
EPA WATCH LIST.....	EPA WATCH LIST
2020 COR ACTION.....	2020 Corrective Action Program List
TSCA.....	Toxic Substances Control Act
TRIS.....	Toxic Chemical Release Inventory System
SSTS.....	Section 7 Tracking Systems
ROD.....	Records Of Decision
RMP.....	Risk Management Plans
RAATS.....	RCRA Administrative Action Tracking System
PRP.....	Potentially Responsible Parties
PADS.....	PCB Activity Database System
ICIS.....	Integrated Compliance Information System
FTTS.....	FIFRA/ TSCA Tracking System - FIFRA (Federal Insecticide, Fungicide, & Rodenticide Act)/TSCA (Toxic Substances Control Act)
MLTS.....	Material Licensing Tracking System
COAL ASH DOE.....	Steam-Electric Plant Operation Data
COAL ASH EPA.....	Coal Combustion Residues Surface Impoundments List
PCB TRANSFORMER.....	PCB Transformer Registration Database
RADINFO.....	Radiation Information Database
HIST FTTS.....	FIFRA/TSCA Tracking System Administrative Case Listing
DOT OPS.....	Incident and Accident Data
CONSENT.....	Superfund (CERCLA) Consent Decrees
INDIAN RESERV.....	Indian Reservations
FUSRAP.....	Formerly Utilized Sites Remedial Action Program
UMTRA.....	Uranium Mill Tailings Sites
LEAD SMELTERS.....	Lead Smelter Sites
US AIRS.....	Aerometric Information Retrieval System Facility Subsystem
US MINES.....	Mines Master Index File
ABANDONED MINES.....	Abandoned Mines

EXECUTIVE SUMMARY

FINDS.....	Facility Index System/Facility Registry System
UXO.....	Unexploded Ordnance Sites
ECHO.....	Enforcement & Compliance History Information
DOCKET HWC.....	Hazardous Waste Compliance Docket Listing
FUELS PROGRAM.....	EPA Fuels Program Registered Listing
CUPA Listings.....	CUPA Resources List
EMI.....	Emissions Inventory Data
ENF.....	Enforcement Action Listing
Financial Assurance.....	Financial Assurance Information Listing
HAZNET.....	Facility and Manifest Data
ICE.....	ICE
LOS ANGELES CO. HMS.....	HMS: Street Number List
MINES.....	Mines Site Location Listing
MWMP.....	Medical Waste Management Program Listing
NPDES.....	NPDES Permits Listing
PEST LIC.....	Pesticide Regulation Licenses Listing
PROC.....	Certified Processors Database
Notify 65.....	Proposition 65 Records
LA Co. Site Mitigation.....	Site Mitigation List
UIC.....	UIC Listing
UIC GEO.....	UIC GEO (GEOTRACKER)
WASTEWATER PITS.....	Oil Wastewater Pits Listing
WDS.....	Waste Discharge System
WIP.....	Well Investigation Program Case List
MILITARY PRIV SITES.....	MILITARY PRIV SITES (GEOTRACKER)
PROJECT.....	PROJECT (GEOTRACKER)
WDR.....	Waste Discharge Requirements Listing
CIWQS.....	California Integrated Water Quality System
CERS.....	CERS
NON-CASE INFO.....	NON-CASE INFO (GEOTRACKER)
OTHER OIL GAS.....	OTHER OIL & GAS (GEOTRACKER)
PROD WATER PONDS.....	PROD WATER PONDS (GEOTRACKER)
SAMPLING POINT.....	SAMPLING POINT (GEOTRACKER)
WELL STIM PROJ.....	Well Stimulation Project (GEOTRACKER)
MINES MRDS.....	Mineral Resources Data System
LOS ANGELES CO LF METHANOL.....	Methane Producing Landfills

EDR HIGH RISK HISTORICAL RECORDS

EDR Exclusive Records

EDR MGP..... EDR Proprietary Manufactured Gas Plants

EDR RECOVERED GOVERNMENT ARCHIVES

Exclusive Recovered Govt. Archives

RGA LF..... Recovered Government Archive Solid Waste Facilities List
 RGA LUST..... Recovered Government Archive Leaking Underground Storage Tank

SURROUNDING SITES: SEARCH RESULTS

Surrounding sites were identified in the following databases.

EXECUTIVE SUMMARY

Elevations have been determined from the USGS Digital Elevation Model and should be evaluated on a relative (not an absolute) basis. Relative elevation information between sites of close proximity should be field verified. Sites with an elevation equal to or higher than the target property have been differentiated below from sites with an elevation lower than the target property.

Page numbers and map identification numbers refer to the EDR Radius Map report where detailed data on individual sites can be reviewed.

Sites listed in ***bold italics*** are in multiple databases.

Unmappable (orphan) sites are not considered in the foregoing analysis.

STANDARD ENVIRONMENTAL RECORDS

Federal CERCLIS list

SEMS: SEMS (Superfund Enterprise Management System) tracks hazardous waste sites, potentially hazardous waste sites, and remedial activities performed in support of EPA's Superfund Program across the United States. The list was formerly known as CERCLIS, renamed to SEMS by the EPA in 2015. The list contains data on potentially hazardous waste sites that have been reported to the USEPA by states, municipalities, private companies and private persons, pursuant to Section 103 of the Comprehensive Environmental Response, Compensation, and Liability Act (CERCLA). This dataset also contains sites which are either proposed to or on the National Priorities List (NPL) and the sites which are in the screening and assessment phase for possible inclusion on the NPL.

A review of the SEMS list, as provided by EDR, and dated 07/29/2020 has revealed that there is 1 SEMS site within approximately 0.5 miles of the target property.

<u>Lower Elevation</u>	<u>Address</u>	<u>Direction / Distance</u>	<u>Map ID</u>	<u>Page</u>
MOUREN-LAURENS OIL Site ID: 0905407 EPA Id: CASFN0905407	641 EAST COMPTON BLV	ESE 0 - 1/8 (0.107 mi.)	D11	18

Federal RCRA CORRACTS facilities list

CORRACTS: CORRACTS is a list of handlers with RCRA Corrective Action Activity. This report shows which nationally-defined corrective action core events have occurred for every handler that has had corrective action activity.

A review of the CORRACTS list, as provided by EDR, and dated 06/15/2020 has revealed that there is 1 CORRACTS site within approximately 1 mile of the target property.

<u>Equal/Higher Elevation</u>	<u>Address</u>	<u>Direction / Distance</u>	<u>Map ID</u>	<u>Page</u>
<i>WORLD OIL RECYCLING</i> EPA ID:: CAT080013352	<i>2000 NORTH ALAMEDA S</i>	<i>NNW 1/2 - 1 (0.941 mi.)</i>	<i>P76</i>	<i>317</i>

EXECUTIVE SUMMARY

Federal RCRA generators list

RCRA-LQG: RCRAInfo is EPA's comprehensive information system, providing access to data supporting the Resource Conservation and Recovery Act (RCRA) of 1976 and the Hazardous and Solid Waste Amendments (HSWA) of 1984. The database includes selective information on sites which generate, transport, store, treat and/or dispose of hazardous waste as defined by the Resource Conservation and Recovery Act (RCRA). Large quantity generators (LQGs) generate over 1,000 kilograms (kg) of hazardous waste, or over 1 kg of acutely hazardous waste per month.

A review of the RCRA-LQG list, as provided by EDR, and dated 03/23/2020 has revealed that there are 2 RCRA-LQG sites within approximately 0.25 miles of the target property.

<u>Equal/Higher Elevation</u>	<u>Address</u>	<u>Direction / Distance</u>	<u>Map ID</u>	<u>Page</u>
TOWNE CLEANERS EPA ID:: CAD982004541	204 E COMPTON BLVD	W 1/8 - 1/4 (0.226 mi.)	J35	64
CVS PHARMACY # 9495 EPA ID:: CAR000229310	220 E COMPTON BLVD	WSW 1/8 - 1/4 (0.230 mi.)	H39	116

RCRA-SQG: RCRAInfo is EPA's comprehensive information system, providing access to data supporting the Resource Conservation and Recovery Act (RCRA) of 1976 and the Hazardous and Solid Waste Amendments (HSWA) of 1984. The database includes selective information on sites which generate, transport, store, treat and/or dispose of hazardous waste as defined by the Resource Conservation and Recovery Act (RCRA). Small quantity generators (SQGs) generate between 100 kg and 1,000 kg of hazardous waste per month.

A review of the RCRA-SQG list, as provided by EDR, and dated 03/23/2020 has revealed that there are 2 RCRA-SQG sites within approximately 0.25 miles of the target property.

<u>Lower Elevation</u>	<u>Address</u>	<u>Direction / Distance</u>	<u>Map ID</u>	<u>Page</u>
PACIFIC BELL TELEPHO EPA ID:: CAT080018682	608 E COMPTON BLVD	SE 0 - 1/8 (0.049 mi.)	B7	11
FIRST VEHICLE SERVIC EPA ID:: CAR000081588	458 S ALAMEDA	SSW 1/8 - 1/4 (0.249 mi.)	L46	164

State- and tribal - equivalent CERCLIS

ENVIROSTOR: The Department of Toxic Substances Control's (DTSC's) Site Mitigation and Brownfields Reuse Program's (SMBRP's) EnviroStor database identifies sites that have known contamination or sites for which there may be reasons to investigate further. The database includes the following site types: Federal Superfund sites (National Priorities List (NPL)); State Response, including Military Facilities and State Superfund; Voluntary Cleanup; and School sites. EnviroStor provides similar information to the information that was available in CalSites, and provides additional site information, including, but not limited to, identification of formerly-contaminated properties that have been released for reuse, properties where environmental deed restrictions have been recorded to prevent inappropriate land uses, and risk characterization information that is used to assess potential impacts to public health and the environment at contaminated sites.

A review of the ENVIROSTOR list, as provided by EDR, and dated 04/27/2020 has revealed that there are 14 ENVIROSTOR sites within approximately 1 mile of the target property.

EXECUTIVE SUMMARY

<u>Equal/Higher Elevation</u>	<u>Address</u>	<u>Direction / Distance</u>	<u>Map ID</u>	<u>Page</u>
FRANKS CLEANERS Facility Id: 19720023 Status: Refer: 1248 Local Agency	224 1/2 W ROSECRANS	NNW 1/2 - 1 (0.502 mi.)	65	271
413 WEST COMPTON BOU Facility Id: 60001914 Facility Id: 60001929 Status: Inactive - Needs Evaluation Status: No Action Required	413 WEST COMPTON BOU	W 1/2 - 1 (0.648 mi.)	69	285
COMPTON FORGE Facility Id: 60001789 Status: No Further Action	1721 N ALAMEDA ST	NNW 1/2 - 1 (0.824 mi.)	72	292
E.M.E. INC/ELECTRO M Facility Id: 71002404 Status: Refer: Other Agency	431 E OAKS ST	N 1/2 - 1 (0.888 mi.)	74	298
OWENS CORNING FACILI Facility Id: 60001787 Status: Inactive - Needs Evaluation	1720 MONA BOULEVARD	NNW 1/2 - 1 (0.906 mi.)	75	316
WORLD OIL RECYCLING Facility Id: 19290009 Facility Id: 80001846 Status: Refer: RCRA Status: Active	2000 NORTH ALAMEDA S	NNW 1/2 - 1 (0.941 mi.)	P76	317
<u>Lower Elevation</u>	<u>Address</u>	<u>Direction / Distance</u>	<u>Map ID</u>	<u>Page</u>
NEW ELEMENTARY SCHOO Facility Id: 19820065 Status: No Further Action	604 SOUTH TAMARIND A	SSW 1/4 - 1/2 (0.399 mi.)	55	206
COMPTON HIGH SCHOOL Facility Id: 60002692 Status: Active	601 S. ACACIA AVE.,	SW 1/2 - 1 (0.595 mi.)	66	272
DAMERON ALLOY FOUNDR Facility Id: 19330260 Status: Refer: 1248 Local Agency	927 SOUTH SANTA FE A	S 1/2 - 1 (0.598 mi.)	67	276
SOUTH BAY PLATING Facility Id: 19990037 Facility Id: 71002771 Status: Refer: RCRA Status: Certified O&M - Land Use Restrictions Only	1022 S PETROLIA AVE	S 1/2 - 1 (0.648 mi.)	68	277
BECHLER TRUST Facility Id: 60000148 Status: Refer: 1248 Local Agency	1308 E.ALONDRA BLVD.	SE 1/2 - 1 (0.734 mi.)	70	287
ELECTRO SHEEN INDUST Facility Id: 19340249 Status: Refer: Other Agency	1300 SOUTH ALAMEDA S	S 1/2 - 1 (0.780 mi.)	71	289
DAYTON Facility Id: 19330119 Status: Inactive - Needs Evaluation	1320 S ALAMEDA ST	S 1/2 - 1 (0.841 mi.)	73	296
1117 SOUTH LONG BEAC	1117 SOUTH LONG BEAC	SE 1/2 - 1 (0.958 mi.)	78	555

EXECUTIVE SUMMARY

Facility Id: 60001928
Status: Inactive - Needs Evaluation

State and tribal landfill and/or solid waste disposal site lists

SWF/LF: The Solid Waste Facilities/Landfill Sites records typically contain an inventory of solid waste disposal facilities or landfills in a particular state. The data come from the Integrated Waste Management Board's Solid Waste Information System (SWIS) database.

A review of the SWF/LF list, as provided by EDR, has revealed that there are 2 SWF/LF sites within approximately 0.5 miles of the target property.

<u>Equal/Higher Elevation</u>	<u>Address</u>	<u>Direction / Distance</u>	<u>Map ID</u>	<u>Page</u>
COMPTON DISPOSAL SIT Database: LOS ANGELES CO. LF, Date of Government Version: 04/13/2020 Site ID: 2206 Status: Closed	600 NORTH ALAMEDA ST	NNW 1/4 - 1/2 (0.264 mi.)	49	168

<u>Lower Elevation</u>	<u>Address</u>	<u>Direction / Distance</u>	<u>Map ID</u>	<u>Page</u>
CITY OF COMPTON MAIN Database: SWF/LF (SWIS), Date of Government Version: 05/11/2020 Facility ID: 19-AA-1046 Operational Status: Active Regulation Status: Notification	458 SOUTH ALAMEDA	SSW 1/8 - 1/4 (0.249 mi.)	L44	161

State and tribal leaking storage tank lists

LUST: Leaking Underground Storage Tank (LUST) Sites included in GeoTracker. GeoTracker is the Water Boards data management system for sites that impact, or have the potential to impact, water quality in California, with emphasis on groundwater.

A review of the LUST list, as provided by EDR, has revealed that there are 18 LUST sites within approximately 0.5 miles of the target property.

<u>Equal/Higher Elevation</u>	<u>Address</u>	<u>Direction / Distance</u>	<u>Map ID</u>	<u>Page</u>
NATIONAL STEEL & TUB Database: LUST REG 4, Date of Government Version: 09/07/2004 Database: LUST, Date of Government Version: 06/08/2020 Status: Completed - Case Closed Facility Id: I-05807 Status: Case Closed Global Id: T0603703108 Global ID: T0603703108	301 COMPTON BLVD E	WSW 0 - 1/8 (0.108 mi.)	C12	19
CITY OF COMPTON REDE Database: LUST REG 4, Date of Government Version: 09/07/2004 Database: LUST, Date of Government Version: 06/08/2020 Status: Completed - Case Closed	300 ALAMEDA ST N	WNW 1/8 - 1/4 (0.137 mi.)	20	26

EXECUTIVE SUMMARY

Facility Id: I-15579
 Status: Case Closed
 Global Id: T0603704328
 Global ID: T0603704328

CYNTHIA E COLEMAN PR	ALAMEDA ST & PALMER	NW 1/8 - 1/4 (0.195 mi.)	G27	43
Database: LUST REG 4, Date of Government Version: 09/07/2004				
Facility Id: 100390-11				
Status: Preliminary site assessment underway				
Global ID: T0603700115				
CITY OF COMPTON REDE	233 E COMPTON BLVD	WNW 1/8 - 1/4 (0.204 mi.)	I31	49
Database: LUST, Date of Government Version: 06/08/2020				
Status: Completed - Case Closed				
Global Id: T0603700115				
CHEVRON USA SS #2076	101 COMPTON BLVD W	W 1/4 - 1/2 (0.368 mi.)	52	173
Database: LUST REG 4, Date of Government Version: 09/07/2004				
Database: LUST, Date of Government Version: 06/08/2020				
Status: Completed - Case Closed				
Facility Id: R-26054				
Status: Case Closed				
Global Id: T0603705532				
Global ID: T0603705532				
COMPTON POLICE DEPAR	301 WILLOWBROOK AVE	WSW 1/4 - 1/2 (0.391 mi.)	54	182
Database: LUST REG 4, Date of Government Version: 09/07/2004				
Database: LUST, Date of Government Version: 06/08/2020				
Status: Completed - Case Closed				
Facility Id: R-11371				
Status: Remedial action (cleanup) Underway				
Global Id: T0603705038				
Global ID: T0603705038				
ORLOFF BUILDING CO.	500-510 ROSECRANS AV	N 1/4 - 1/2 (0.447 mi.)	57	213
Database: LUST REG 4, Date of Government Version: 09/07/2004				
Database: LUST, Date of Government Version: 06/08/2020				
Status: Open - Remediation				
Facility Id: I-16027				
Status: Pollution Characterization				
Global Id: T0603704379				
Global ID: T0603704379				
SHELL OIL CO	700 E. ROSECRANS	N 1/4 - 1/2 (0.465 mi.)	O60	232
Database: LUST REG 4, Date of Government Version: 09/07/2004				
Database: LUST, Date of Government Version: 06/08/2020				
Status: Completed - Case Closed				
Facility Id: R-26251				
Status: Leak being confirmed				
Global Id: T0603704794				
Global ID: T0603704794				
ARCO #1691	740 ROSECRANS AVE W	NNE 1/4 - 1/2 (0.469 mi.)	O61	247
Database: LUST REG 4, Date of Government Version: 09/07/2004				
Database: LUST, Date of Government Version: 06/08/2020				
Status: Open - Remediation				
Facility Id: I-11240				
Status: Remediation Plan				
Global Id: T0603703769				
Global ID: T0603703769				
GOSS AUTO REPAIR	701 ROSECRANS AVE W	N 1/4 - 1/2 (0.479 mi.)	O62	261
Database: LUST, Date of Government Version: 06/08/2020				

EXECUTIVE SUMMARY

Status: Completed - Case Closed
Global Id: T10000003263

JUAREZ CARWASH **906 ROSECRANS AVE. W** **NNE 1/4 - 1/2 (0.495 mi.)** **64** **266**
Database: LUST, Date of Government Version: 06/08/2020
Status: Open - Site Assessment
Global Id: T0603797510

Lower Elevation	Address	Direction / Distance	Map ID	Page
MOC - FOOD STORE Database: LUST REG 4, Date of Government Version: 09/07/2004 Database: LUST, Date of Government Version: 06/08/2020 Status: Completed - Case Closed Facility Id: R-21987 Status: Case Closed Global Id: T0603705346 Global ID: T0603705346	107 SANTA FE AVE S	E 0 - 1/8 (0.094 mi.)	D10	15
GEORGE'S TRANSMISSIO Database: LUST, Date of Government Version: 06/08/2020 Status: Completed - Case Closed Global Id: T10000007077	840 COMPTON BLVD E	E 1/8 - 1/4 (0.189 mi.)	F25	38
BEST AUTO CENTER Database: LUST, Date of Government Version: 06/08/2020 Status: Completed - Case Closed Global Id: T10000001301	900 E COMPTON BLVD	ESE 1/8 - 1/4 (0.242 mi.)	K41	124
CITY OF COMPTON P.W. Database: LUST REG 4, Date of Government Version: 09/07/2004 Database: LUST, Date of Government Version: 06/08/2020 Status: Completed - Case Closed Facility Id: R-11372 Status: Case Closed Global Id: T0603793007 Global ID: T0603793007	458 ALAMEDA ST S	SSW 1/8 - 1/4 (0.245 mi.)	L43	136
CONTRACTOR'S CARGO C Database: LUST REG 4, Date of Government Version: 09/07/2004 Database: LUST, Date of Government Version: 06/08/2020 Status: Completed - Case Closed Facility Id: R-31030 Status: Leak being confirmed Global Id: T0603792913 Global ID: T0603792913	500 ALAMEDA ST S	SSW 1/4 - 1/2 (0.273 mi.)	L51	169
COMPTON UNIFIED SCHO Database: LUST, Date of Government Version: 06/08/2020 Status: Completed - Case Closed Global Id: T0603781228	723 S ALAMEDA ST	SSW 1/4 - 1/2 (0.440 mi.)	M56	210
PACIFIC BELL Database: LUST REG 4, Date of Government Version: 09/07/2004 Database: LUST, Date of Government Version: 06/08/2020 Status: Completed - Case Closed Facility Id: I-10230 Status: Case Closed Global Id: T0603703594	806 ALAMEDA ST S	S 1/4 - 1/2 (0.465 mi.)	N59	225

EXECUTIVE SUMMARY

Global Id: T10000003216
Global ID: T0603703594

CPS-SLIC: Cleanup Program Sites (CPS; also known as Site Cleanups [SC] and formerly known as Spills, Leaks, Investigations, and Cleanups [SLIC] sites) included in GeoTracker. GeoTracker is the Water Boards data management system for sites that impact, or have the potential to impact, water quality in California, with emphasis on groundwater.

A review of the CPS-SLIC list, as provided by EDR, has revealed that there are 4 CPS-SLIC sites within approximately 0.5 miles of the target property.

<u>Equal/Higher Elevation</u>	<u>Address</u>	<u>Direction / Distance</u>	<u>Map ID</u>	<u>Page</u>
ACTA SOUTH - PARCEL Database: CPS-SLIC, Date of Government Version: 06/08/2020 Facility Status: Completed - Case Closed Global Id: SL0603798275	NORTHWEST CORNER OF	NW 1/8 - 1/4 (0.203 mi.)	G30	49
MARTIN LUTHER KING T Database: CPS-SLIC, Date of Government Version: 06/08/2020 Facility Status: Open - Site Assessment Global Id: T10000004631	305 NORTH TAMARIND A	WNW 1/4 - 1/2 (0.266 mi.)	50	168
COMPTON TAMARIND TRA Database: CPS-SLIC, Date of Government Version: 06/08/2020 Facility Status: Open - Assessment & Interim Remedial Action Global Id: SL0603749218	509 TAMARIND AVE.	NW 1/4 - 1/2 (0.374 mi.)	53	181

<u>Lower Elevation</u>	<u>Address</u>	<u>Direction / Distance</u>	<u>Map ID</u>	<u>Page</u>
ACTA SOUTH - PARCEL Database: CPS-SLIC, Date of Government Version: 06/08/2020 Facility Status: Completed - Case Closed Global Id: SL0603700218 Global Id: SL0603783399	S ALAMEDA ST.	SSW 1/4 - 1/2 (0.458 mi.)	M58	224

State and tribal registered storage tank lists

UST: The Underground Storage Tank database contains registered USTs. USTs are regulated under Subtitle I of the Resource Conservation and Recovery Act (RCRA). The data come from the State Water Resources Control Board's Hazardous Substance Storage Container Database.

A review of the UST list, as provided by EDR, has revealed that there are 2 UST sites within approximately 0.25 miles of the target property.

<u>Lower Elevation</u>	<u>Address</u>	<u>Direction / Distance</u>	<u>Map ID</u>	<u>Page</u>
AT&T CALIFORNIA - A1 Database: UST, Date of Government Version: 06/08/2020 Facility Id: LACoFA0008088 Facility Id: 13057	608 E COMPTON BLVD	SE 0 - 1/8 (0.049 mi.)	B8	14
CITY OF COMPTON - P Database: UST, Date of Government Version: 06/08/2020	458 S ALAMEDA ST	SSW 1/8 - 1/4 (0.249 mi.)	L48	166

EXECUTIVE SUMMARY

Facility Id: LACoFA0032462
Facility Id: 11372

ADDITIONAL ENVIRONMENTAL RECORDS

Local Lists of Hazardous waste / Contaminated Sites

CERS HAZ WASTE: List of sites in the California Environmental Protection Agency (CalEPA) Regulated Site Portal which fall under the Hazardous Chemical Management, Hazardous Waste Onsite Treatment, Household Hazardous Waste Collection, Hazardous Waste Generator, and RCRA LQ HW Generator programs.

A review of the CERS HAZ WASTE list, as provided by EDR, and dated 04/20/2020 has revealed that there are 6 CERS HAZ WASTE sites within approximately 0.25 miles of the target property.

<u>Equal/Higher Elevation</u>	<u>Address</u>	<u>Direction / Distance</u>	<u>Map ID</u>	<u>Page</u>
CITY OF COMPTON REDE	233 E COMPTON BLVD	WNW 1/8 - 1/4 (0.204 mi.)	I31	49
TOWNE CLEANERS	204 E COMPTON BLVD	W 1/8 - 1/4 (0.226 mi.)	J35	64
CVS PHARMACY # 9495	220 E COMPTON BLVD	WSW 1/8 - 1/4 (0.230 mi.)	H38	86
<u>Lower Elevation</u>	<u>Address</u>	<u>Direction / Distance</u>	<u>Map ID</u>	<u>Page</u>
FLORES FAMILY TRUST	840 E COMPTON BLVD	E 1/8 - 1/4 (0.189 mi.)	F24	33
SMART & FINAL # 727	280 E COMPTON BLVD	WSW 1/8 - 1/4 (0.196 mi.)	H29	45
CITY OF COMPTON P.W.	458 ALAMEDA ST S	SSW 1/8 - 1/4 (0.245 mi.)	L43	136

Local Lists of Registered Storage Tanks

SWEEPS UST: Statewide Environmental Evaluation and Planning System. This underground storage tank listing was updated and maintained by a company contacted by the SWRCB in the early 1990's. The listing is no longer updated or maintained. The local agency is the contact for more information on a site on the SWEEPS list.

A review of the SWEEPS UST list, as provided by EDR, and dated 06/01/1994 has revealed that there are 4 SWEEPS UST sites within approximately 0.25 miles of the target property.

<u>Equal/Higher Elevation</u>	<u>Address</u>	<u>Direction / Distance</u>	<u>Map ID</u>	<u>Page</u>
CITY OF COMPTON COMM Status: A Comp Number: 14525	200 N TAMARIND AVE	WSW 1/8 - 1/4 (0.234 mi.)	J40	123
<u>Lower Elevation</u>	<u>Address</u>	<u>Direction / Distance</u>	<u>Map ID</u>	<u>Page</u>
PACIFIC BELL TELEPHO Status: A Tank Status: A Comp Number: 13057	608 E COMPTON BLVD	SE 0 - 1/8 (0.049 mi.)	B7	11
BEST AUTO CENTER Status: A	900 E COMPTON BLVD	ESE 1/8 - 1/4 (0.242 mi.)	K41	124

EXECUTIVE SUMMARY

Tank Status: A
Comp Number: 14572

CITY OF COMPTON - P	458 S ALAMEDA ST	SSW 1/8 - 1/4 (0.249 mi.) L48		166
Status: A				
Tank Status: A				
Comp Number: 11372				

HIST UST: Historical UST Registered Database.

A review of the HIST UST list, as provided by EDR, and dated 10/15/1990 has revealed that there are 2 HIST UST sites within approximately 0.25 miles of the target property.

<u>Lower Elevation</u>	<u>Address</u>	<u>Direction / Distance</u>	<u>Map ID</u>	<u>Page</u>
CITY OF COMPTON P.W.	458 ALAMEDA ST S	SSW 1/8 - 1/4 (0.245 mi.)	L43	136
PUBLIC WORKS GARAGE	458 S ALAMEDA ST	SSW 1/8 - 1/4 (0.249 mi.)	L47	165
Facility Id: 00000034089				

CA FID UST: The Facility Inventory Database contains active and inactive underground storage tank locations. The source is the State Water Resource Control Board.

A review of the CA FID UST list, as provided by EDR, and dated 10/31/1994 has revealed that there is 1 CA FID UST site within approximately 0.25 miles of the target property.

<u>Lower Elevation</u>	<u>Address</u>	<u>Direction / Distance</u>	<u>Map ID</u>	<u>Page</u>
CITY OF COMPTON P.W.	458 ALAMEDA ST S	SSW 1/8 - 1/4 (0.245 mi.)	L43	136
Facility Id: 19054946				
Status: A				

CERS TANKS: List of sites in the California Environmental Protection Agency (CalEPA) Regulated Site Portal which fall under the Aboveground Petroleum Storage and Underground Storage Tank regulatory programs.

A review of the CERS TANKS list, as provided by EDR, and dated 04/20/2020 has revealed that there is 1 CERS TANKS site within approximately 0.25 miles of the target property.

<u>Lower Elevation</u>	<u>Address</u>	<u>Direction / Distance</u>	<u>Map ID</u>	<u>Page</u>
CITY OF COMPTON P.W.	458 ALAMEDA ST S	SSW 1/8 - 1/4 (0.245 mi.)	L43	136

Other Ascertainable Records

RCRA NonGen / NLR: RCRAInfo is EPA's comprehensive information system, providing access to data supporting the Resource Conservation and Recovery Act (RCRA) of 1976 and the Hazardous and Solid Waste Amendments (HSWA) of 1984. The database includes selective information on sites which generate, transport, store, treat and/or dispose of hazardous waste as defined by the Resource Conservation and Recovery Act (RCRA). Non-Generators do not presently generate hazardous waste.

A review of the RCRA NonGen / NLR list, as provided by EDR, and dated 03/23/2020 has revealed that

EXECUTIVE SUMMARY

there are 11 RCRA NonGen / NLR sites within approximately 0.25 miles of the target property.

<u>Equal/Higher Elevation</u>	<u>Address</u>	<u>Direction / Distance</u>	<u>Map ID</u>	<u>Page</u>
ADALBERTO VALENZUELA EPA ID:: CAC003052566	706 E PALMER STREET	NE 1/8 - 1/4 (0.151 mi.)	E22	31
BURLINGTON STORE # 7 EPA ID:: CAL000403249	233 E COMPTON BLVD	WNW 1/8 - 1/4 (0.204 mi.)	I32	61
SHERRY HARRIS EPA ID:: CAC002989658	207 N PEARL AVE	ENE 1/8 - 1/4 (0.210 mi.)	33	62

<u>Lower Elevation</u>	<u>Address</u>	<u>Direction / Distance</u>	<u>Map ID</u>	<u>Page</u>
UNIVERSAL MOTOR OIL EPA ID:: CAL000385393	128 S ALAMEDA ST	WSW 0 - 1/8 (0.112 mi.)	C14	22
C & R CLEANERS EPA ID:: CAL000302957	735 E COMPTON BLVD	E 1/8 - 1/4 (0.130 mi.)	D17	24
TSA- COMPTON CORPS EPA ID:: CAC003055054	736 E. COMPTON BLVD	ESE 1/8 - 1/4 (0.144 mi.)	F21	30
GEORGE'S TRANSMISSION EPA ID:: CAL000367590	840 E COMPTON BLVD	E 1/8 - 1/4 (0.189 mi.)	F23	32
AA AMES APPLIANCES S EPA ID:: CAL000153568	333 S WILLOW AVE	S 1/8 - 1/4 (0.191 mi.)	26	42
SMART & FINAL #727 EPA ID:: CAL000410859	280 E COMPTON BLVD	WSW 1/8 - 1/4 (0.196 mi.)	H28	44
MT. PILGRIM BAPTIST EPA ID:: CAC002972111	400 S SANTA FE AVE	SSE 1/8 - 1/4 (0.227 mi.)	37	85
CITY OF COMPTON/ICMS EPA ID:: CAL000100988	458 S ALAMEDA ST	SSW 1/8 - 1/4 (0.249 mi.)	L45	163

CA BOND EXP. PLAN: Department of Health Services developed a site-specific expenditure plan as the basis for an appropriation of Hazardous Substance Cleanup Bond Act funds. It is not updated.

A review of the CA BOND EXP. PLAN list, as provided by EDR, and dated 01/01/1989 has revealed that there is 1 CA BOND EXP. PLAN site within approximately 1 mile of the target property.

<u>Lower Elevation</u>	<u>Address</u>	<u>Direction / Distance</u>	<u>Map ID</u>	<u>Page</u>
ELECTRO SHEEN INDUST	1300 SOUTH ALAMEDA S	S 1/2 - 1 (0.780 mi.)	71	289

Cortese: The sites for the list are designated by the State Water Resource Control Board (LUST), the Integrated Waste Board (SWF/LS), and the Department of Toxic Substances Control (Cal-Sites).

A review of the Cortese list, as provided by EDR, and dated 06/22/2020 has revealed that there are 17 Cortese sites within approximately 0.5 miles of the target property.

<u>Equal/Higher Elevation</u>	<u>Address</u>	<u>Direction / Distance</u>	<u>Map ID</u>	<u>Page</u>
NATIONAL STEEL & TUB Cleanup Status: COMPLETED - CASE CLOSED	301 COMPTON BLVD E	WSW 0 - 1/8 (0.108 mi.)	C12	19
CITY OF COMPTON REDE	300 ALAMEDA ST N	WNW 1/8 - 1/4 (0.137 mi.)	20	26

EXECUTIVE SUMMARY

Cleanup Status: COMPLETED - CASE CLOSED

CITY OF COMPTON REDE	233 E COMPTON BLVD	WNW 1/8 - 1/4 (0.204 mi.)	I31	49
Cleanup Status: COMPLETED - CASE CLOSED				
CHEVRON USA SS #2076	101 COMPTON BLVD W	W 1/4 - 1/2 (0.368 mi.)	52	173
Cleanup Status: COMPLETED - CASE CLOSED				
COMPTON POLICE DEPAR	301 WILLOWBROOK AVE	WSW 1/4 - 1/2 (0.391 mi.)	54	182
Cleanup Status: COMPLETED - CASE CLOSED				
ORLOFF BUILDING CO.	500-510 ROSECRANS AV	N 1/4 - 1/2 (0.447 mi.)	57	213
Cleanup Status: OPEN - REMEDIATION				
SHELL OIL CO	700 E. ROSECRANS	N 1/4 - 1/2 (0.465 mi.)	O60	232
Cleanup Status: COMPLETED - CASE CLOSED				
ARCO #1691	740 ROSECRANS AVE W	NNE 1/4 - 1/2 (0.469 mi.)	O61	247
Cleanup Status: OPEN - REMEDIATION				
GOSS AUTO REPAIR	701 ROSECRANS AVE W	N 1/4 - 1/2 (0.479 mi.)	O62	261
Cleanup Status: COMPLETED - CASE CLOSED				
JUAREZ CARWASH	906 ROSECRANS AVE. W	NNE 1/4 - 1/2 (0.495 mi.)	64	266
Cleanup Status: OPEN - SITE ASSESSMENT				

<u>Lower Elevation</u>	<u>Address</u>	<u>Direction / Distance</u>	<u>Map ID</u>	<u>Page</u>
MOC - FOOD STORE	107 SANTA FE AVE S	E 0 - 1/8 (0.094 mi.)	D10	15
Cleanup Status: COMPLETED - CASE CLOSED				
GEORGE'S TRANSMISSIO	840 COMPTON BLVD E	E 1/8 - 1/4 (0.189 mi.)	F25	38
Cleanup Status: COMPLETED - CASE CLOSED				
BEST AUTO CENTER	900 E COMPTON BLVD	ESE 1/8 - 1/4 (0.242 mi.)	K42	127
Cleanup Status: COMPLETED - CASE CLOSED				
CITY OF COMPTON P.W.	458 ALAMEDA ST S	SSW 1/8 - 1/4 (0.245 mi.)	L43	136
Cleanup Status: COMPLETED - CASE CLOSED				
CONTRACTOR'S CARGO C	500 ALAMEDA ST S	SSW 1/4 - 1/2 (0.273 mi.)	L51	169
Cleanup Status: COMPLETED - CASE CLOSED				
COMPTON UNIFIED SCHO	723 S ALAMEDA ST	SSW 1/4 - 1/2 (0.440 mi.)	M56	210
Cleanup Status: COMPLETED - CASE CLOSED				
PACIFIC BELL	806 ALAMEDA ST S	S 1/4 - 1/2 (0.465 mi.)	N59	225
Cleanup Status: COMPLETED - CASE CLOSED				

DRYCLEANERS: A list of drycleaner related facilities that have EPA ID numbers. These are facilities with certain SIC codes: power laundries, family and commercial; garment pressing and cleaners' agents; linen supply; coin-operated laundries and cleaning; drycleaning plants except rugs; carpet and upholster cleaning; industrial launderers; laundry and garment services.

A review of the DRYCLEANERS list, as provided by EDR, has revealed that there are 5 DRYCLEANERS sites within approximately 0.25 miles of the target property.

<u>Equal/Higher Elevation</u>	<u>Address</u>	<u>Direction / Distance</u>	<u>Map ID</u>	<u>Page</u>
TOWNE CLEANERS	204 E COMPTON BLVD	W 1/8 - 1/4 (0.226 mi.)	J34	63
Database: DRYCLEAN SOUTH COAST, Date of Government Version: 08/19/2020				
TOWNE CLEANERS	204 E COMPTON BLVD	W 1/8 - 1/4 (0.226 mi.)	J35	64
Database: DRYCLEANERS, Date of Government Version: 06/04/2020				
Database: DRYCLEAN SOUTH COAST, Date of Government Version: 08/19/2020				

EXECUTIVE SUMMARY

TOWNE CLNRS 204 E COMPTON W 1/8 - 1/4 (0.226 mi.) J36 85

Database: DRYCLEAN SOUTH COAST. Date of Government Version: 08/19/2020

<u>Lower Elevation</u>	<u>Address</u>	<u>Direction / Distance</u>	<u>Map ID</u>	<u>Page</u>
C & R CLEANERS Database: DRYCLEANERS, Date of Government Version: 06/04/2020 EPA Id: CAL000302957	735 E COMPTON BLVD	E 1/8 - 1/4 (0.130 mi.)	D18	25
C & R CLEANERS Database: DRYCLEAN SOUTH COAST, Date of Government Version: 08/19/2020	735 E COMPTON BLVD	E 1/8 - 1/4 (0.130 mi.)	D19	26

HIST CORTESE: The sites for the list are designated by the State Water Resource Control Board [LUST], the Integrated Waste Board [SWF/LS], and the Department of Toxic Substances Control [CALSITES]. This listing is no longer updated by the state agency.

A review of the HIST CORTESE list, as provided by EDR, and dated 04/01/2001 has revealed that there are 8 HIST CORTESE sites within approximately 0.5 miles of the target property.

<u>Equal/Higher Elevation</u>	<u>Address</u>	<u>Direction / Distance</u>	<u>Map ID</u>	<u>Page</u>
CITY OF COMPTON REDE Reg Id: I-15579	300 ALAMEDA ST N	WNW 1/8 - 1/4 (0.137 mi.)	20	26
CYNTHIA E COLEMAN PR Reg Id: 100390-11	ALAMEDA ST & PALMER	NW 1/8 - 1/4 (0.195 mi.)	G27	43
CHEVRON USA SS #2076 Reg Id: R-26054	101 COMPTON BLVD W	W 1/4 - 1/2 (0.368 mi.)	52	173
COMPTON POLICE DEPAR Reg Id: R-11371	301 WILLOWBROOK AVE	WSW 1/4 - 1/2 (0.391 mi.)	54	182
SHELL OIL CO Reg Id: R-09277	700 E. ROSECRANS	N 1/4 - 1/2 (0.465 mi.)	O60	232
ARCO #1691 Reg Id: I-11240	740 ROSECRANS AVE W	NNE 1/4 - 1/2 (0.469 mi.)	O61	247
<u>Lower Elevation</u>	<u>Address</u>	<u>Direction / Distance</u>	<u>Map ID</u>	<u>Page</u>
MOC - FOOD STORE Reg Id: R-21987	107 SANTA FE AVE S	E 0 - 1/8 (0.094 mi.)	D10	15
PACIFIC BELL(CMTNCA/ Reg Id: I-10230	806 ALAMEDA STREET	S 1/4 - 1/2 (0.494 mi.)	N63	265

HWP: Detailed information on permitted hazardous waste facilities and corrective action ("cleanups") tracked in EnviroStor.

A review of the HWP list, as provided by EDR, and dated 05/18/2020 has revealed that there is 1 HWP site within approximately 1 mile of the target property.

<u>Equal/Higher Elevation</u>	<u>Address</u>	<u>Direction / Distance</u>	<u>Map ID</u>	<u>Page</u>
<i>DEMENNO KERDOON</i>	<i>2000 N ALAMEDA ST</i>	<i>NNW 1/2 - 1 (0.941 mi.)</i>	<i>P77</i>	<i>536</i>

EXECUTIVE SUMMARY

EPA Id: CAT080013352
Cleanup Status: OPERATING PERMIT

HWT: A listing of hazardous waste transporters. In California, unless specifically exempted, it is unlawful for any person to transport hazardous wastes unless the person holds a valid registration issued by DTSC. A hazardous waste transporter registration is valid for one year and is assigned a unique registration number.

A review of the HWT list, as provided by EDR, and dated 07/06/2020 has revealed that there is 1 HWT site within approximately 0.25 miles of the target property.

<u>Lower Elevation</u>	<u>Address</u>	<u>Direction / Distance</u>	<u>Map ID</u>	<u>Page</u>
UNIVERSAL MOTOR OIL Reg Num: 6188	128 SOUTH ALAMEDA	WSW 0 - 1/8 (0.112 mi.)	C15	23

EDR HIGH RISK HISTORICAL RECORDS

EDR Exclusive Records

EDR Hist Auto: EDR has searched selected national collections of business directories and has collected listings of potential gas station/filling station/service station sites that were available to EDR researchers. EDR's review was limited to those categories of sources that might, in EDR's opinion, include gas station/filling station/service station establishments. The categories reviewed included, but were not limited to gas, gas station, gasoline station, filling station, auto, automobile repair, auto service station, service station, etc. This database falls within a category of information EDR classifies as "High Risk Historical Records", or HRHR. EDR's HRHR effort presents unique and sometimes proprietary data about past sites and operations that typically create environmental concerns, but may not show up in current government records searches.

A review of the EDR Hist Auto list, as provided by EDR, has revealed that there are 3 EDR Hist Auto sites within approximately 0.125 miles of the target property.

<u>Lower Elevation</u>	<u>Address</u>	<u>Direction / Distance</u>	<u>Map ID</u>	<u>Page</u>
HAYDENS GARAGE	601 E COMPTON	ESE 0 - 1/8 (0.040 mi.)	A5	10
MORRIS GARAGE	601 E COMPTON BLVD	ESE 0 - 1/8 (0.040 mi.)	A6	11
KAMMEYER & EAMES	300 E COMPTON BLVD	WSW 0 - 1/8 (0.112 mi.)	C13	22

EDR Hist Cleaner: EDR has searched selected national collections of business directories and has collected listings of potential dry cleaner sites that were available to EDR researchers. EDR's review was limited to those categories of sources that might, in EDR's opinion, include dry cleaning establishments. The categories reviewed included, but were not limited to dry cleaners, cleaners, laundry, laundromat, cleaning/laundry, wash & dry etc. This database falls within a category of information EDR classifies as "High Risk Historical Records", or HRHR. EDR's HRHR effort presents unique and sometimes proprietary data about past sites and operations that typically create environmental concerns, but may not show up in current government records searches.

A review of the EDR Hist Cleaner list, as provided by EDR, has revealed that there are 4 EDR Hist

EXECUTIVE SUMMARY

Cleaner sites within approximately 0.125 miles of the target property.

<u>Equal/Higher Elevation</u>	<u>Address</u>	<u>Direction / Distance</u>	<u>Map ID</u>	<u>Page</u>
BURNS ROBT	517 E COMPTON BLVD	SE 0 - 1/8 (0.002 mi.)	A3	10
JOHNSON H A	201 N WILLOWBRK	NNE 0 - 1/8 (0.035 mi.)	A4	10
HANSES J W	329 E COMPTON BLVD	WSW 0 - 1/8 (0.093 mi.)	C9	15
O NEILL L R	227 SANTA FE AV	NE 0 - 1/8 (0.113 mi.)	E16	24

EXECUTIVE SUMMARY

Due to poor or inadequate address information, the following sites were not mapped. Count: 5 records.

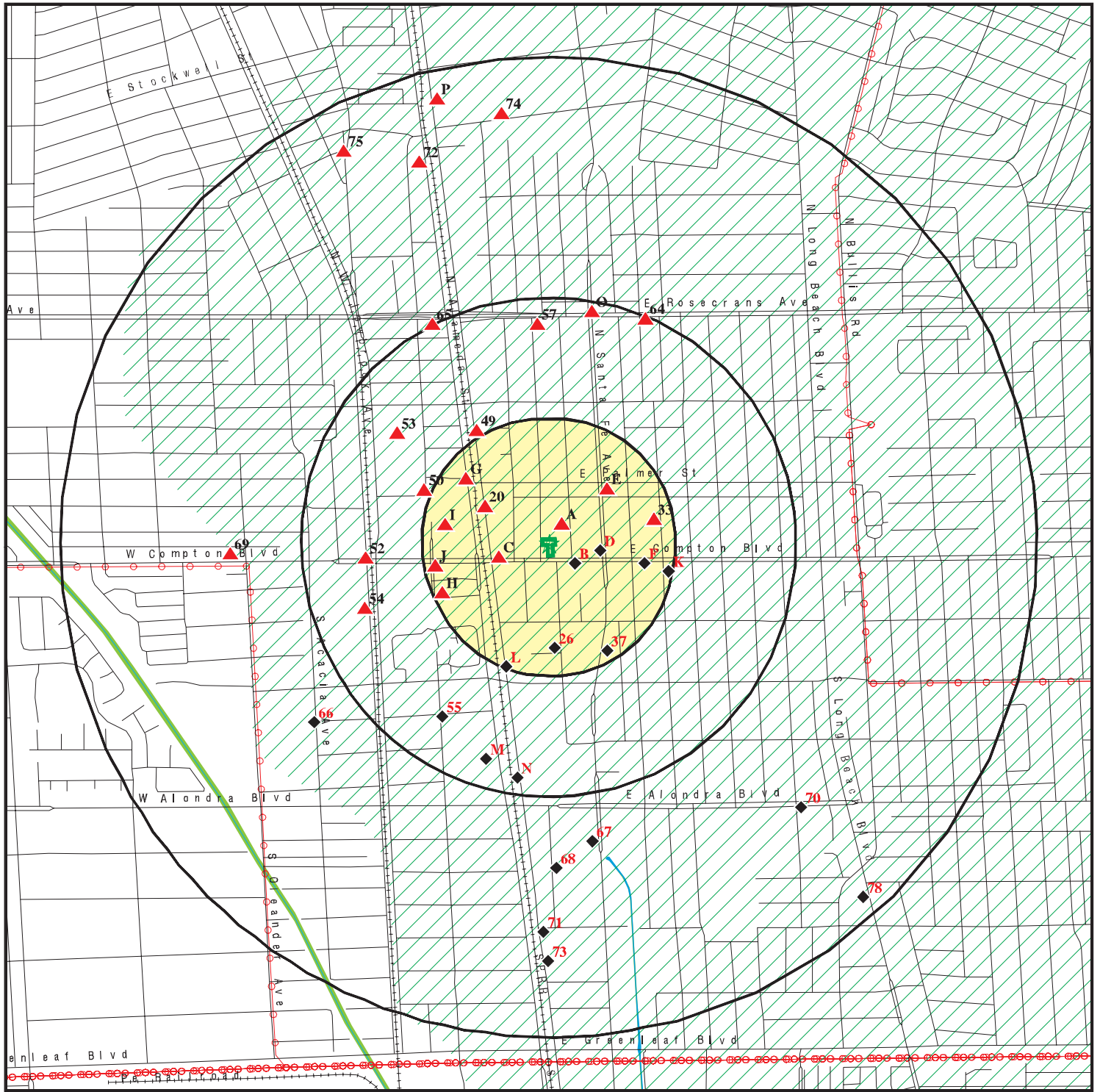
Site Name

Database(s)

DOMINGUEZ DUMP
ACTA SOUTH - PARCEL SE-316
ACTA SOUTH - PARCEL SE-313

CDL
CDL
SWF/LF
CPS-SLIC
CPS-SLIC

OVERVIEW MAP - 6197024.2S




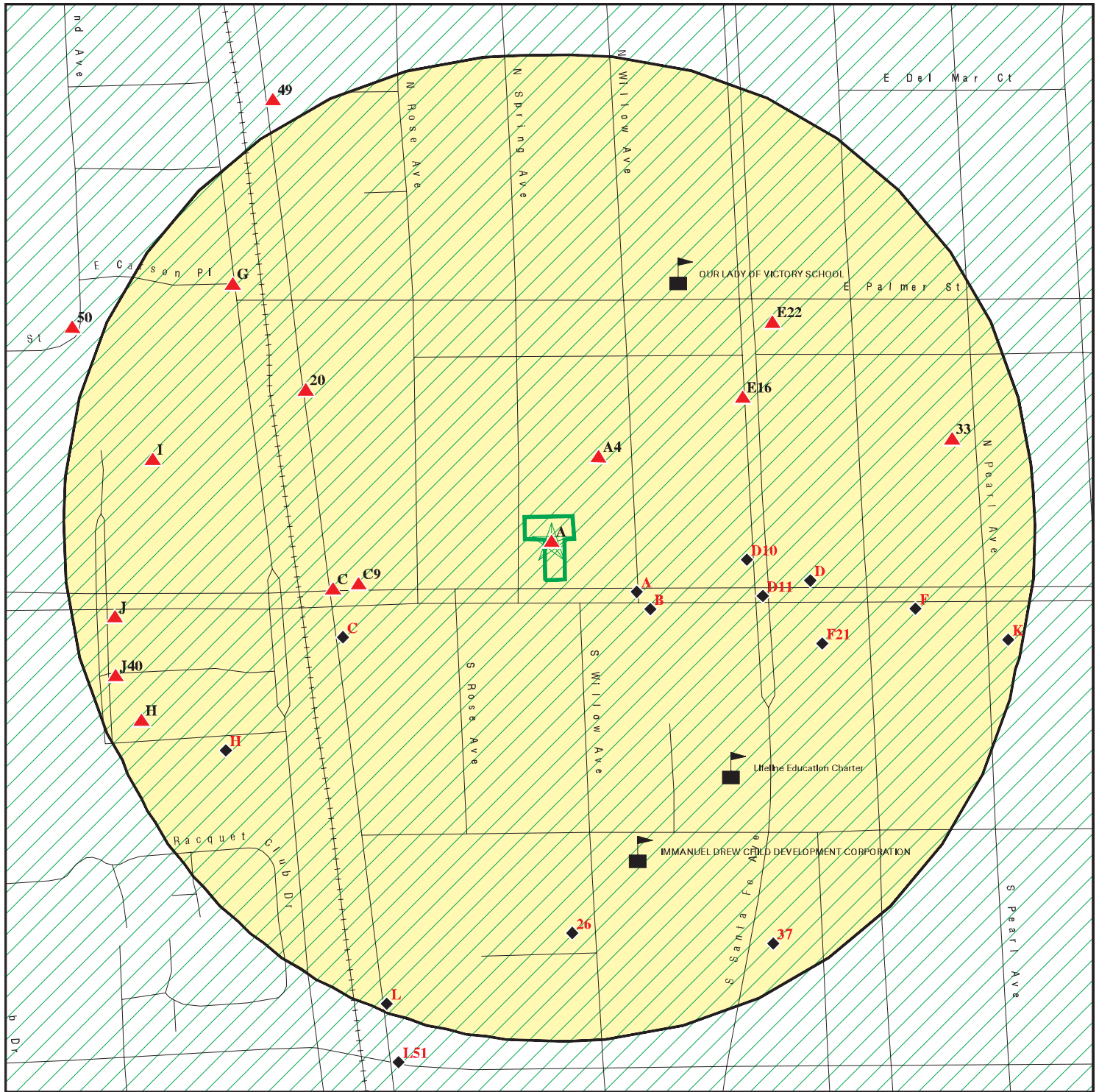
- Target Property
- Sites at elevations higher than or equal to the target property
- Sites at elevations lower than the target property
- Manufactured Gas Plants
- National Priority List Sites
- Dept. Defense Sites
- Indian Reservations BIA
- Power transmission lines
- Special Flood Hazard Area (1%)
- 0.2% Annual Chance Flood Hazard
- National Wetland Inventory
- State Wetlands
- Areas of Concern

This report includes Interactive Map Layers to display and/or hide map information. The legend includes only those icons for the default map view.

SITE NAME: P1E-20-09-11
 ADDRESS: 515 East Compton Boulevard
 Compton CA 90221
 LAT/LONG: 33.896444 / 118.217774

CLIENT: Priority One Environmental, Inc.
 CONTACT: Paul Robinson
 INQUIRY #: 6197024.2s
 DATE: September 18, 2020 2:03 pm

DETAIL MAP - 6197024.2S



This report includes Interactive Map Layers to display and/or hide map information. The legend includes only those icons for the default map view.

SITE NAME: P1E-20-09-11
 ADDRESS: 515 East Compton Boulevard
 Compton CA 90221
 LAT/LONG: 33.896444 / 118.217774

CLIENT: Priority One Environmental, Inc.
 CONTACT: Paul Robinson
 INQUIRY #: 6197024.2s
 DATE: September 18, 2020 2:06 pm

MAP FINDINGS SUMMARY

Database	Search Distance (Miles)	Target Property	< 1/8	1/8 - 1/4	1/4 - 1/2	1/2 - 1	> 1	Total Plotted
STANDARD ENVIRONMENTAL RECORDS								
<i>Federal NPL site list</i>								
NPL	1.000		0	0	0	0	NR	0
Proposed NPL	1.000		0	0	0	0	NR	0
NPL LIENS	1.000		0	0	0	0	NR	0
<i>Federal Delisted NPL site list</i>								
Delisted NPL	1.000		0	0	0	0	NR	0
<i>Federal CERCLIS list</i>								
FEDERAL FACILITY	0.500		0	0	0	NR	NR	0
SEMS	0.500		1	0	0	NR	NR	1
<i>Federal CERCLIS NFRAP site list</i>								
SEMS-ARCHIVE	0.500		0	0	0	NR	NR	0
<i>Federal RCRA CORRACTS facilities list</i>								
CORRACTS	1.000		0	0	0	1	NR	1
<i>Federal RCRA non-CORRACTS TSD facilities list</i>								
RCRA-TSDF	0.500		0	0	0	NR	NR	0
<i>Federal RCRA generators list</i>								
RCRA-LQG	0.250		0	2	NR	NR	NR	2
RCRA-SQG	0.250		1	1	NR	NR	NR	2
RCRA-VSQG	0.250		0	0	NR	NR	NR	0
<i>Federal institutional controls / engineering controls registries</i>								
LUCIS	0.500		0	0	0	NR	NR	0
US ENG CONTROLS	0.500		0	0	0	NR	NR	0
US INST CONTROLS	0.500		0	0	0	NR	NR	0
<i>Federal ERNS list</i>								
ERNS	0.001		0	NR	NR	NR	NR	0
<i>State- and tribal - equivalent NPL</i>								
RESPONSE	1.000		0	0	0	0	NR	0
<i>State- and tribal - equivalent CERCLIS</i>								
ENVIROSTOR	1.000		0	0	1	13	NR	14
<i>State and tribal landfill and/or solid waste disposal site lists</i>								
SWF/LF	0.500		0	1	1	NR	NR	2
<i>State and tribal leaking storage tank lists</i>								
LUST	0.500		2	6	10	NR	NR	18

MAP FINDINGS SUMMARY

Database	Search Distance (Miles)	Target Property	< 1/8	1/8 - 1/4	1/4 - 1/2	1/2 - 1	> 1	Total Plotted
INDIAN LUST	0.500		0	0	0	NR	NR	0
CPS-SLIC	0.500		0	1	3	NR	NR	4
State and tribal registered storage tank lists								
FEMA UST	0.250		0	0	NR	NR	NR	0
UST	0.250		1	1	NR	NR	NR	2
AST	0.250		0	0	NR	NR	NR	0
INDIAN UST	0.250		0	0	NR	NR	NR	0
State and tribal voluntary cleanup sites								
VCP	0.500		0	0	0	NR	NR	0
INDIAN VCP	0.500		0	0	0	NR	NR	0
State and tribal Brownfields sites								
BROWNFIELDS	0.500		0	0	0	NR	NR	0
ADDITIONAL ENVIRONMENTAL RECORDS								
Local Brownfield lists								
US BROWNFIELDS	0.500		0	0	0	NR	NR	0
Local Lists of Landfill / Solid Waste Disposal Sites								
WMUDS/SWAT	0.500		0	0	0	NR	NR	0
SWRCY	0.500		0	0	0	NR	NR	0
HAULERS	0.001		0	NR	NR	NR	NR	0
INDIAN ODI	0.500		0	0	0	NR	NR	0
ODI	0.500		0	0	0	NR	NR	0
DEBRIS REGION 9	0.500		0	0	0	NR	NR	0
IHS OPEN DUMPS	0.500		0	0	0	NR	NR	0
Local Lists of Hazardous waste / Contaminated Sites								
US HIST CDL	0.001		0	NR	NR	NR	NR	0
AOCONCERN	1.000		0	0	0	0	NR	0
HIST Cal-Sites	1.000		0	0	0	0	NR	0
SCH	0.250		0	0	NR	NR	NR	0
CDL	0.001		0	NR	NR	NR	NR	0
Toxic Pits	1.000		0	0	0	0	NR	0
CERS HAZ WASTE	0.250		0	6	NR	NR	NR	6
US CDL	0.001		0	NR	NR	NR	NR	0
PFAS	0.500		0	0	0	NR	NR	0
Local Lists of Registered Storage Tanks								
SWEEPS UST	0.250		1	3	NR	NR	NR	4
HIST UST	0.250		0	2	NR	NR	NR	2
CA FID UST	0.250		0	1	NR	NR	NR	1
CERS TANKS	0.250		0	1	NR	NR	NR	1
Local Land Records								
LIENS	0.001		0	NR	NR	NR	NR	0

MAP FINDINGS SUMMARY

Database	Search Distance (Miles)	Target Property	< 1/8	1/8 - 1/4	1/4 - 1/2	1/2 - 1	> 1	Total Plotted
LIENS 2	0.001		0	NR	NR	NR	NR	0
DEED	0.500		0	0	0	NR	NR	0
Records of Emergency Release Reports								
HMIRS	0.001		0	NR	NR	NR	NR	0
CHMIRS	0.001		0	NR	NR	NR	NR	0
LDS	0.001		0	NR	NR	NR	NR	0
MCS	0.001		0	NR	NR	NR	NR	0
SPILLS 90	0.001		0	NR	NR	NR	NR	0
Other Ascertainable Records								
RCRA NonGen / NLR	0.250		1	10	NR	NR	NR	11
FUDS	1.000		0	0	0	0	NR	0
DOD	1.000		0	0	0	0	NR	0
SCRD DRYCLEANERS	0.500		0	0	0	NR	NR	0
US FIN ASSUR	0.001		0	NR	NR	NR	NR	0
EPA WATCH LIST	0.001		0	NR	NR	NR	NR	0
2020 COR ACTION	0.250		0	0	NR	NR	NR	0
TSCA	0.001		0	NR	NR	NR	NR	0
TRIS	0.001		0	NR	NR	NR	NR	0
SSTS	0.001		0	NR	NR	NR	NR	0
ROD	1.000		0	0	0	0	NR	0
RMP	0.001		0	NR	NR	NR	NR	0
RAATS	0.001		0	NR	NR	NR	NR	0
PRP	0.001		0	NR	NR	NR	NR	0
PADS	0.001		0	NR	NR	NR	NR	0
ICIS	0.001		0	NR	NR	NR	NR	0
FTTS	0.001		0	NR	NR	NR	NR	0
MLTS	0.001		0	NR	NR	NR	NR	0
COAL ASH DOE	0.001		0	NR	NR	NR	NR	0
COAL ASH EPA	0.500		0	0	0	NR	NR	0
PCB TRANSFORMER	0.001		0	NR	NR	NR	NR	0
RADINFO	0.001		0	NR	NR	NR	NR	0
HIST FTTS	0.001		0	NR	NR	NR	NR	0
DOT OPS	0.001		0	NR	NR	NR	NR	0
CONSENT	1.000		0	0	0	0	NR	0
INDIAN RESERV	1.000		0	0	0	0	NR	0
FUSRAP	1.000		0	0	0	0	NR	0
UMTRA	0.500		0	0	0	NR	NR	0
LEAD SMELTERS	0.001		0	NR	NR	NR	NR	0
US AIRS	0.001		0	NR	NR	NR	NR	0
US MINES	0.250		0	0	NR	NR	NR	0
ABANDONED MINES	0.250		0	0	NR	NR	NR	0
FINDS	0.001		0	NR	NR	NR	NR	0
UXO	1.000		0	0	0	0	NR	0
ECHO	0.001		0	NR	NR	NR	NR	0
DOCKET HWC	0.001		0	NR	NR	NR	NR	0
FUELS PROGRAM	0.250		0	0	NR	NR	NR	0
CA BOND EXP. PLAN	1.000		0	0	0	1	NR	1
Cortese	0.500		2	5	10	NR	NR	17
CUPA Listings	0.250		0	0	NR	NR	NR	0

MAP FINDINGS SUMMARY

Database	Search Distance (Miles)	Target Property	< 1/8	1/8 - 1/4	1/4 - 1/2	1/2 - 1	> 1	Total Plotted
DRYCLEANERS	0.250		0	5	NR	NR	NR	5
EMI	0.001		0	NR	NR	NR	NR	0
ENF	0.001		0	NR	NR	NR	NR	0
Financial Assurance	0.001		0	NR	NR	NR	NR	0
HAZNET	0.001		0	NR	NR	NR	NR	0
ICE	0.001		0	NR	NR	NR	NR	0
HIST CORTESE	0.500		1	2	5	NR	NR	8
LOS ANGELES CO. HMS	0.001		0	NR	NR	NR	NR	0
HWP	1.000		0	0	0	1	NR	1
HWT	0.250		1	0	NR	NR	NR	1
MINES	0.250		0	0	NR	NR	NR	0
MWMP	0.250		0	0	NR	NR	NR	0
NPDES	0.001		0	NR	NR	NR	NR	0
PEST LIC	0.001		0	NR	NR	NR	NR	0
PROC	0.500		0	0	0	NR	NR	0
Notify 65	1.000		0	0	0	0	NR	0
LA Co. Site Mitigation	0.001		0	NR	NR	NR	NR	0
UIC	0.001		0	NR	NR	NR	NR	0
UIC GEO	0.001		0	NR	NR	NR	NR	0
WASTEWATER PITS	0.500		0	0	0	NR	NR	0
WDS	0.001		0	NR	NR	NR	NR	0
WIP	0.250		0	0	NR	NR	NR	0
MILITARY PRIV SITES	0.001		0	NR	NR	NR	NR	0
PROJECT	0.001		0	NR	NR	NR	NR	0
WDR	0.001		0	NR	NR	NR	NR	0
CIWQS	0.001		0	NR	NR	NR	NR	0
CERS	0.001		0	NR	NR	NR	NR	0
NON-CASE INFO	0.001		0	NR	NR	NR	NR	0
OTHER OIL GAS	0.001		0	NR	NR	NR	NR	0
PROD WATER PONDS	0.001		0	NR	NR	NR	NR	0
SAMPLING POINT	0.001		0	NR	NR	NR	NR	0
WELL STIM PROJ	0.001		0	NR	NR	NR	NR	0
MINES MRDS	0.001		0	NR	NR	NR	NR	0
LOS ANGELES CO LF METHANE	0.001		0	0	0	NR	NR	0
HWTS	TP	2	NR	NR	NR	NR	NR	2

EDR HIGH RISK HISTORICAL RECORDS

EDR Exclusive Records

EDR MGP	1.000		0	0	0	0	NR	0
EDR Hist Auto	0.125		3	NR	NR	NR	NR	3
EDR Hist Cleaner	0.125		4	NR	NR	NR	NR	4

EDR RECOVERED GOVERNMENT ARCHIVES

Exclusive Recovered Govt. Archives

RGA LF	0.001		0	NR	NR	NR	NR	0
RGA LUST	0.001		0	NR	NR	NR	NR	0

- Totals --		2	18	47	30	16	0	113
-------------	--	---	----	----	----	----	---	-----

MAP FINDINGS SUMMARY

<u>Database</u>	<u>Search Distance (Miles)</u>	<u>Target Property</u>	<u>< 1/8</u>	<u>1/8 - 1/4</u>	<u>1/4 - 1/2</u>	<u>1/2 - 1</u>	<u>> 1</u>	<u>Total Plotted</u>
-----------------	--	----------------------------	-----------------	------------------	------------------	----------------	---------------	--------------------------

NOTES:

TP = Target Property

NR = Not Requested at this Search Distance

Sites may be listed in more than one database

Map ID
Direction
Distance
Elevation

MAP FINDINGS

Site

Database(s)

EDR ID Number
EPA ID Number

A1
Target
Property

ADULT BASIC EDUCATION
515 E COMPTON BLVD
COMPTON, CA 90220

HWTS **S124782078**
N/A

Site 1 of 6 in cluster A

Actual:
69 ft.

HWTS:

Name: ADULT BASIC EDUCATION
Address: 515 E COMPTON BLVD
Address 2: Not reported
City,State,Zip: COMPTON, CA 902200000
EPA ID: CAL000062331
Inactive Date: 06/30/1998
Create Date: 03/11/1992
Last Act Date: 04/27/1999
Mailing Name: CUSD
Mailing Address: 604 S TAMARIND AVE
Mailing Address 2: Not reported
Mailing City,State,Zip: COMPTON, CA 902203826
Owner Name: COMPTON UNIFIED SCHOOL DISTRI
Owner Address: --
Owner Address 2: Not reported
Owner City,State,Zip: --, 99 --
Contact Name: --
Contact Address: INACT PER 98VQ FINAL NOTICE
Contact Address 2: - BATCH 4/27
City,State,Zip: --, 99 --

A2
Target
Property

COMPTON USD/ADULT BASIC EDUCATION
515 E COMPTON BLVD
COMPTON, CA 90221

HWTS **S124846054**
N/A

Site 2 of 6 in cluster A

Actual:
69 ft.

HWTS:

Name: COMPTON USD/ADULT BASIC EDUCATION
Address: 515 E COMPTON BLVD
Address 2: Not reported
City,State,Zip: COMPTON, CA 90221
EPA ID: CAL000274346
Inactive Date: 06/30/2004
Create Date: 09/05/2003
Last Act Date: 03/28/2005
Mailing Name: Not reported
Mailing Address: 604 S TAMARIND STREET
Mailing Address 2: Not reported
Mailing City,State,Zip: COMPTON, CA 902200000
Owner Name: COMPTON USD
Owner Address: 604 S TAMARIND STREET
Owner Address 2: Not reported
Owner City,State,Zip: COMPTON, CA 902200000
Contact Name: ANNE SYLVESTER/COORDINATOR
Contact Address: 604 S TAMARIND STREET
Contact Address 2: Not reported
City,State,Zip: COMPTON, CA 902200000

NAICS:

EPA ID: CAL000274346
Create Date: 2003-09-05 09:09:44
NAICS Code: 61111

Map ID
Direction
Distance
Elevation

MAP FINDINGS

Site

Database(s)

EDR ID Number
EPA ID Number

COMPTON USD/ADULT BASIC EDUCATION (Continued)

S124846054

NAICS Description: Elementary and Secondary Schools
Issued EPA ID Date: 2003-09-05 09:09:44
Inactive Date: 2004-06-30 15:01:00
Facility Name: COMPTON USD/ADULT BASIC EDUCATION
Facility Address: 515 E COMPTON BLVD
Facility Address 2: Not reported
Facility City: COMPTON
Facility County: 19
Facility State: CA
Facility Zip: 90221

A3
SE
< 1/8
0.002 mi.
9 ft.

BURNS ROBT
517 E COMPTON BLVD
COMPTON, CA

EDR Hist Cleaner 1009161883
N/A

Site 3 of 6 in cluster A

Relative:
Higher

EDR Hist Cleaner

Actual:
69 ft.

Year: Name:
1940 BURNS ROBT

Type:
CLOTHES PRESSERS AND CLEANERS

A4
NNE
< 1/8
0.035 mi.
187 ft.

JOHNSON H A
201 N WILLOWBRK
COMPTON, CA

EDR Hist Cleaner 1009161861
N/A

Site 4 of 6 in cluster A

Relative:
Higher

EDR Hist Cleaner

Actual:
70 ft.

Year: Name:
1947 JOHNSON H A

Type:
CLOTHES CLEANERS AND PRESSERS

A5
ESE
< 1/8
0.040 mi.
209 ft.

HAYDENS GARAGE
601 E COMPTON
COMPTON, CA

EDR Hist Auto 1009049333
N/A

Site 5 of 6 in cluster A

Relative:
Lower

EDR Hist Auto

Actual:
68 ft.

Year: Name:
1951 HAYDENS GARAGE

Type:
AUTOMOBILE REPAIRERS

Map ID
Direction
Distance
Elevation

MAP FINDINGS

EDR ID Number
EPA ID Number

A6
ESE
< 1/8
0.040 mi.
209 ft.

MORRIS GARAGE
601 E COMPTON BLVD
COMPTON, CA

Site 6 of 6 in cluster A

EDR Hist Auto

1009017358
N/A

Relative:
Lower

EDR Hist Auto

Actual:
68 ft.

Year: Name:
1940 HARLAN M C
1940 MORRIS E K
1947 RICHARDSON L P
1947 RICHARDSON L P
1947 MORRIS GARAGE
1947 MORRIS GARAGE
1947 MORRIS GARAGE
1951 HAYDENS GARAGE
1951 RICHARDSON S TEXACO SERVICE
1951 RICHARDSON S TEXACO SERVICE

Type:
GASOLINE AND OIL SERVICE STATIONS
AUTOMOBILE REPAIRING
GASOLINE AND OIL SERVICE STATIONS
GASOLINE AND OIL SERVICE STATIONS
AUTOMOBILE REPAIRING
AUTOMOBILE REPAIRING
AUTOMOBILE REPAIRERS
GASOLINE AND OIL SERVICE STATIONS
GASOLINE AND OIL SERVICE STATIONS

B7
SE
< 1/8
0.049 mi.
259 ft.

PACIFIC BELL TELEPHONE A1101
608 E COMPTON BLVD
COMPTON, CA 90221

Site 1 of 2 in cluster B

RCRA-SQG
SWEEPS UST
FINDS
ECHO

1000250293
CAT080018682

Relative:
Lower

RCRA-SQG:

Actual:
68 ft.

Date form received by agency: 2005-07-20 00:00:00.0
Facility name: PACIFIC BELL TELEPHONE A1101
Facility address: 608 E COMPTON BLVD
COMPTON, CA 90221
EPA ID: CAT080018682
Mailing address: 308 S AKARD
ROOM 900
DALLAS, TX 75202
Contact: LARRY HARRELL
Contact address: 308 S AKARD ROOM 900
DALLAS, TX 75202
Contact country: US
Contact telephone: 214-464-1942
Contact email: LH5259@SBC.COM
EPA Region: 09
Classification: Small Small Quantity Generator
Description: Handler: generates more than 100 and less than 1000 kg of hazardous waste during any calendar month and accumulates less than 6000 kg of hazardous waste at any time; or generates 100 kg or less of hazardous waste during any calendar month, and accumulates more than 1000 kg of hazardous waste at any time

Owner/Operator Summary:

Owner/operator name: PACIFIC BELL TELEPHONE
Owner/operator address: 308 S AKARD ROOM 900
DALLAS, TX 75202
Owner/operator country: US
Owner/operator telephone: Not reported
Owner/operator email: Not reported
Owner/operator fax: Not reported
Owner/operator extension: Not reported
Legal status: Private
Owner/Operator Type: Owner

Map ID
Direction
Distance
Elevation

MAP FINDINGS

Site

Database(s)

EDR ID Number
EPA ID Number

PACIFIC BELL TELEPHONE A1101 (Continued)

1000250293

Owner/Op start date: 1929-01-01 00:00:00.
Owner/Op end date: Not reported

Owner/operator name: PACIFIC BELL TELEPHONE
Owner/operator address: Not reported
Not reported
Owner/operator country: US
Owner/operator telephone: Not reported
Owner/operator email: Not reported
Owner/operator fax: Not reported
Owner/operator extension: Not reported
Legal status: Private
Owner/Operator Type: Operator
Owner/Op start date: 1929-01-01 00:00:00.
Owner/Op end date: Not reported

Handler Activities Summary:

U.S. importer of hazardous waste: No
Mixed waste (haz. and radioactive): No
Recycler of hazardous waste: No
Transporter of hazardous waste: No
Treater, storer or disposer of HW: No
Underground injection activity: No
On-site burner exemption: No
Furnace exemption: No
Used oil fuel burner: No
Used oil processor: No
User oil refiner: No
Used oil fuel marketer to burner: No
Used oil Specification marketer: No
Used oil transfer facility: No
Used oil transporter: No

Historical Generators:

Date form received by agency: 2002-02-27 00:00:00.0
Site name: PACIFIC BELL
Classification: Large Quantity Generator

Date form received by agency: 1981-01-15 00:00:00.0
Site name: PACIFIC BELL
Classification: Large Quantity Generator

Hazardous Waste Summary:

. Waste code: D002
. Waste name: CORROSIVE WASTE

. Waste code: D008
. Waste name: LEAD

Violation Status: No violations found

SWEEPS UST:

Name: PACIFIC BELL
Address: 608 E COMPTON BLVD
City: COMPTON

Map ID
Direction
Distance
Elevation

MAP FINDINGS

Site

Database(s)

EDR ID Number
EPA ID Number

PACIFIC BELL TELEPHONE A1101 (Continued)

1000250293

Status: Active
Comp Number: 13057
Number: 1
Board Of Equalization: 44-010031
Referral Date: 03-26-92
Action Date: 03-26-92
Created Date: 06-30-89
Owner Tank Id: Not reported
SWRCB Tank Id: 19-000-013057-000001
Tank Status: A
Capacity: Not reported
Active Date: 06-30-89
Tank Use: UNKNOWN
STG: W
Content: Not reported
Number Of Tanks: 2

Name: PACIFIC BELL
Address: 608 E COMPTON BLVD
City: COMPTON
Status: Active
Comp Number: 13057
Number: 1
Board Of Equalization: 44-010031
Referral Date: 03-26-92
Action Date: 03-26-92
Created Date: 06-30-89
Owner Tank Id: 2
SWRCB Tank Id: 19-000-013057-000002
Tank Status: A
Capacity: 10000
Active Date: 03-26-92
Tank Use: M.V. FUEL
STG: P
Content: DIESEL
Number Of Tanks: Not reported

FINDS:

Registry ID: 110055823881

[Click Here:](#)

Environmental Interest/Information System:

STATE MASTER

Registry ID: 110002948115

[Click Here:](#)

Environmental Interest/Information System:

California Hazardous Waste Tracking System - Datamart (HWTS-DATAMART) provides California with information on hazardous waste shipments for generators, transporters, and treatment, storage, and disposal facilities.

RCRAInfo is a national information system that supports the Resource Conservation and Recovery Act (RCRA) program through the tracking of events and activities related to facilities that generate, transport, and treat, store, or dispose of hazardous waste. RCRAInfo allows RCRA program staff to track the notification, permit, compliance, and

Map ID
Direction
Distance
Elevation

MAP FINDINGS

Site

Database(s)

EDR ID Number
EPA ID Number

PACIFIC BELL TELEPHONE A1101 (Continued)

1000250293

corrective action activities required under RCRA.
HAZARDOUS WASTE BIENNIAL REPORTER

[Click this hyperlink](#) while viewing on your computer to access
additional FINDS: detail in the EDR Site Report.

ECHO:

Envid: 1000250293
Registry ID: 110002948115
DFR URL: <http://echo.epa.gov/detailed-facility-report?fid=110002948115>
Name: PACIFIC BELL TELEPHONE CO DBA AT&T CALIF
Address: 608 E COMPTON BLVD
City,State,Zip: COMPTON, CA 90221

**B8
SE
< 1/8
0.049 mi.
259 ft.**

**AT&T CALIFORNIA - A1101
608 E COMPTON BLVD
COMPTON, CA 90221**

**UST
LOS ANGELES CO. HMS**

**U003777085
N/A**

Site 2 of 2 in cluster B

**Relative:
Lower**

UST:

Name: AT&T CALIFORNIA - A1101
Address: 608 E COMPTON BLVD
City,State,Zip: COMPTON, CA 90221
Facility ID: LACoFA0008088
Permitting Agency: Los Angeles County Fire Department
Latitude: 33.89597
Longitude: -118.21677

**Actual:
68 ft.**

Name: PACIFIC BELL CMTNCA01/A1101
Address: 608 E COMPTON BLVD
City,State,Zip: COMPTON, CA 90221
Facility ID: 13057
Permitting Agency: LOS ANGELES COUNTY
Latitude: 33.89592
Longitude: -118.21678

LOS ANGELES CO. HMS:

Name: PACIFIC BELL CMTNCA01/A1101
Address: 608 E COMPTON BLVD
City,State,Zip: COMPTON, CA 902213211
Region: LA
Permit Category: T
Facility Id: 012848-013057
Facility Type: 0
Facility Status: Permit
Area: 2P
Permit Number: 00005030T
Permit Status: Permit

Map ID
Direction
Distance
Elevation

MAP FINDINGS

EDR ID Number
EPA ID Number

	Site	Database(s)	EDR ID Number EPA ID Number
C9 WSW < 1/8 0.093 mi. 492 ft. Relative: Higher Actual: 70 ft.	HANSES J W 329 E COMPTON BLVD COMPTON, CA Site 1 of 5 in cluster C EDR Hist Cleaner Year: Name: 1940 HANSES J W	EDR Hist Cleaner	1009162605 N/A

Type:
CLOTHES PRESSERS AND CLEANERS

D10 East < 1/8 0.094 mi. 498 ft. Relative: Lower Actual: 68 ft.	MOC - FOOD STORE 107 SANTA FE AVE S COMPTON, CA 90221 Site 1 of 5 in cluster D	LUST Cortese HIST CORTESE CERS	S104406654 N/A
---	---	---	---------------------------------

LUST:
Name: MOC - FOOD STORE
Address: 107 SANTA FE AVE S
City,State,Zip: COMPTON, CA 90221
Lead Agency: LOS ANGELES COUNTY
Case Type: LUST Cleanup Site
Geo Track: http://geotracker.waterboards.ca.gov/profile_report.asp?global_id=T0603705346
Global Id: T0603705346
Latitude: 33.8959363
Longitude: -118.2158672
Status: Completed - Case Closed
Status Date: 07/24/1996
Case Worker: JOA
RB Case Number: R-21987
Local Agency: LOS ANGELES COUNTY
File Location: Not reported
Local Case Number: Not reported
Potential Media Affect: Soil
Potential Contaminants of Concern: Aviation
Site History: Not reported

LUST:
Global Id: T0603705346
Contact Type: Local Agency Caseworker
Contact Name: JOHN AWUJO
Organization Name: LOS ANGELES COUNTY
Address: 900 S FREMONT AVE
City: ALHAMBRA
Email: jawujo@dpw.lacounty.gov
Phone Number: 6264583507

Global Id: T0603705346
Contact Type: Regional Board Caseworker
Contact Name: YUE RONG
Organization Name: LOS ANGELES RWQCB (REGION 4)
Address: 320 W. 4TH ST., SUITE 200
City: Los Angeles
Email: yrong@waterboards.ca.gov
Phone Number: Not reported

LUST:
Global Id: T0603705346
Action Type: Other

Map ID
Direction
Distance
Elevation

MAP FINDINGS

Site

Database(s)

EDR ID Number
EPA ID Number

MOC - FOOD STORE (Continued)

S104406654

Date: 08/24/1996
Action: Leak Reported

LUST:

Global Id: T0603705346
Status: Completed - Case Closed
Status Date: 07/24/1996

Global Id: T0603705346
Status: Open - Case Begin Date
Status Date: 07/24/1996

LUST REG 4:

Region: 4
Regional Board: 04
County: Los Angeles
Facility Id: R-21987
Status: Case Closed
Substance: 1
Substance Quantity: Not reported
Local Case No: Not reported
Case Type: Soil
Abatement Method Used at the Site: Not reported
Global ID: T0603705346
W Global ID: Not reported
Staff: UNK
Local Agency: 19000
Cross Street: Not reported
Enforcement Type: Not reported
Date Leak Discovered: Not reported
Date Leak First Reported: 8/24/1996
Date Leak Record Entered: 8/23/1996
Date Confirmation Began: Not reported
Date Leak Stopped: Not reported
Date Case Last Changed on Database: 8/24/1996
Date the Case was Closed: 7/24/1996
How Leak Discovered: Not reported
How Leak Stopped: Not reported
Cause of Leak: Not reported
Leak Source: Not reported
Operator: Not reported
Water System: Not reported
Well Name: Not reported
Approx. Dist To Production Well (ft): 1502.0674992745239925825306455
Source of Cleanup Funding: Not reported
Preliminary Site Assessment Workplan Submitted: Not reported
Preliminary Site Assessment Began: Not reported
Pollution Characterization Began: Not reported
Remediation Plan Submitted: Not reported
Remedial Action Underway: Not reported
Post Remedial Action Monitoring Began: Not reported
Enforcement Action Date: Not reported
Historical Max MTBE Date: Not reported
Hist Max MTBE Conc in Groundwater: Not reported
Hist Max MTBE Conc in Soil: Not reported

Map ID
Direction
Distance
Elevation

MAP FINDINGS

Site

Database(s)

EDR ID Number
EPA ID Number

MOC - FOOD STORE (Continued)

S104406654

Significant Interim Remedial Action Taken: Not reported
GW Qualifier: Not reported
Soil Qualifier: Not reported
Organization: Not reported
Owner Contact: Not reported
Responsible Party: C & S PROPERTIES
RP Address: P.O. BOX 20620, LOS ANGELES CA 90006
Program: LUST
Lat/Long: 33.8959129 / -1
Local Agency Staff: Not reported
Beneficial Use: Not reported
Priority: Not reported
Cleanup Fund Id: Not reported
Suspended: Not reported
Assigned Name: Not reported
Summary: Not reported

CORTESE:

Name: MOC - FOOD STORE
Address: 107 SANTA FE AVE S
City,State,Zip: COMPTON, CA 90221
Region: CORTESE
Envirostor Id: Not reported
Global ID: T0603705346
Site/Facility Type: LUST CLEANUP SITE
Cleanup Status: COMPLETED - CASE CLOSED
Status Date: Not reported
Site Code: Not reported
Latitude: Not reported
Longitude: Not reported
Owner: Not reported
Enf Type: Not reported
Swat R: Not reported
Flag: active
Order No: Not reported
Waste Discharge System No: Not reported
Effective Date: Not reported
Region 2: Not reported
WID Id: Not reported
Solid Waste Id No: Not reported
Waste Management Uit Name: Not reported
File Name: Active Open

HIST CORTESE:

edr_fname: MOC - FOOD STORE
edr_fadd1: 107 SANTA FE
City,State,Zip: COMPTON, CA 90221
Region: CORTESE
Facility County Code: 19
Reg By: LTNKA
Reg Id: R-21987

CERS:

Name: MOC - FOOD STORE
Address: 107 SANTA FE AVE S
City,State,Zip: COMPTON, CA 90221

Map ID
Direction
Distance
Elevation

MAP FINDINGS

Site

Database(s)

EDR ID Number
EPA ID Number

MOC - FOOD STORE (Continued)

S104406654

Site ID: 215309
CERS ID: T0603705346
CERS Description: Leaking Underground Storage Tank Cleanup Site

Affiliation:

Affiliation Type Desc: Local Agency Caseworker
Entity Name: JOHN AWUJO - LOS ANGELES COUNTY
Entity Title: Not reported
Affiliation Address: 900 S FREMONT AVE
Affiliation City: ALHAMBRA
Affiliation State: CA
Affiliation Country: Not reported
Affiliation Zip: Not reported
Affiliation Phone: 6264583507

Affiliation Type Desc: Regional Board Caseworker
Entity Name: YUE RONG - LOS ANGELES RWQCB (REGION 4)
Entity Title: Not reported
Affiliation Address: 320 W. 4TH ST., SUITE 200
Affiliation City: Los Angeles
Affiliation State: CA
Affiliation Country: Not reported
Affiliation Zip: Not reported
Affiliation Phone: Not reported

**D11
ESE
< 1/8
0.107 mi.
564 ft.**

**MOUREN-LAURENS OIL
641 EAST COMPTON BLVD
LOS ANGELES, CA 90001**

**SEMS 1001404268
CASFN0905407**

Site 2 of 5 in cluster D

**Relative:
Lower**

**Actual:
68 ft.**

SEMS:
Site ID: 0905407
EPA ID: CASFN0905407
Name: MOUREN-LAURENS OIL
Address: 641 EAST COMPTON BLVD
Address 2: Not reported
City,State,Zip: LOS ANGELES, CA 90001
Cong District: Not reported
FIPS Code: 06037
Latitude: Not reported
Longitude: Not reported
FF: N
NPL: Not on the NPL
Non NPL Status: Removal Only Site (No Site Assessment Work Needed)

Map ID
Direction
Distance
Elevation

MAP FINDINGS

Site

Database(s)

EDR ID Number
EPA ID Number

C12
WSW
< 1/8
0.108 mi.
568 ft.
NATIONAL STEEL & TUBE
301 COMPTON BLVD E
ROSEWOOD, CA 90248
Site 2 of 5 in cluster C

LUST
Cortese
CERS
U002280164
N/A

Relative:
Higher

Actual:
69 ft.

LUST:

Name: NATIONAL STEEL & TUBE
Address: 301 COMPTON BLVD E
City,State,Zip: ROSEWOOD, CA 90248
Lead Agency: LOS ANGELES RWQCB (REGION 4)
Case Type: LUST Cleanup Site
Geo Track: http://geotracker.waterboards.ca.gov/profile_report.asp?global_id=T0603703108
Global Id: T0603703108
Latitude: 33.8960699
Longitude: -118.2198375
Status: Completed - Case Closed
Status Date: 05/10/1994
Case Worker: YR
RB Case Number: I-05807
Local Agency: LOS ANGELES COUNTY
File Location: Not reported
Local Case Number: Not reported
Potential Media Affect: Soil
Potential Contaminants of Concern: Diesel
Site History: Not reported

LUST:

Global Id: T0603703108
Contact Type: Local Agency Caseworker
Contact Name: JOHN AWUJO
Organization Name: LOS ANGELES COUNTY
Address: 900 S FREMONT AVE
City: ALHAMBRA
Email: jawujo@dpw.lacounty.gov
Phone Number: 6264583507

Global Id: T0603703108
Contact Type: Regional Board Caseworker
Contact Name: YUE RONG
Organization Name: LOS ANGELES RWQCB (REGION 4)
Address: 320 W. 4TH ST., SUITE 200
City: Los Angeles
Email: yrong@waterboards.ca.gov
Phone Number: Not reported

LUST:

Global Id: T0603703108
Action Type: Other
Date: 12/04/1991
Action: Leak Discovery

Global Id: T0603703108
Action Type: Other
Date: 12/04/1991
Action: Leak Stopped

Global Id: T0603703108
Action Type: Other

Map ID
Direction
Distance
Elevation

MAP FINDINGS

Site

Database(s)

EDR ID Number
EPA ID Number

NATIONAL STEEL & TUBE (Continued)

U002280164

Date: 12/09/1991
Action: Leak Reported

LUST:

Global Id: T0603703108
Status: Open - Case Begin Date
Status Date: 12/04/1991

Global Id: T0603703108
Status: Open - Site Assessment
Status Date: 12/09/1991

Global Id: T0603703108
Status: Completed - Case Closed
Status Date: 05/10/1994

LUST REG 4:

Region: 4
Regional Board: 04
County: Los Angeles
Facility Id: I-05807
Status: Case Closed
Substance: Diesel
Substance Quantity: Not reported
Local Case No: Not reported
Case Type: Soil
Abatement Method Used at the Site: Excavate and Dispose
Global ID: T0603703108
W Global ID: Not reported
Staff: UNK
Local Agency: 19000
Cross Street: SAN PEDRO ST
Enforcement Type: Not reported
Date Leak Discovered: 12/4/1991
Date Leak First Reported: 12/9/1991
Date Leak Record Entered: 12/22/1991
Date Confirmation Began: Not reported
Date Leak Stopped: 12/4/1991
Date Case Last Changed on Database: 4/20/1994
Date the Case was Closed: 5/10/1994
How Leak Discovered: OM
How Leak Stopped: Not reported
Cause of Leak: UNK
Leak Source: UNK
Operator: GOLDBERG, JACK
Water System: Not reported
Well Name: Not reported
Approx. Dist To Production Well (ft): 1723.8900359114661684004878552
Source of Cleanup Funding: UNK
Preliminary Site Assessment Workplan Submitted: Not reported
Preliminary Site Assessment Began: 12/9/1991
Pollution Characterization Began: Not reported
Remediation Plan Submitted: Not reported
Remedial Action Underway: Not reported
Post Remedial Action Monitoring Began: Not reported

Map ID
Direction
Distance
Elevation

MAP FINDINGS

Site

Database(s)

EDR ID Number
EPA ID Number

NATIONAL STEEL & TUBE (Continued)

U002280164

Enforcement Action Date: Not reported
Historical Max MTBE Date: Not reported
Hist Max MTBE Conc in Groundwater: Not reported
Hist Max MTBE Conc in Soil: Not reported
Significant Interim Remedial Action Taken: Yes
GW Qualifier: Not reported
Soil Qualifier: Not reported
Organization: Not reported
Owner Contact: Not reported
Responsible Party: NATIONAL STEEL & TUBE
RP Address: 22010 WILMINGTON S, STE. 102, CARSON, 90745
Program: LUST
Lat/Long: 33.8960699 / -1
Local Agency Staff: Not reported
Beneficial Use: Not reported
Priority: Not reported
Cleanup Fund Id: Not reported
Suspended: Not reported
Assigned Name: Not reported
Summary: FORMER CASE NUMBER: 902480125

CORTESE:

Name: NATIONAL STEEL & TUBE
Address: 301 COMPTON BLVD E
City,State,Zip: ROSEWOOD, CA 90248
Region: CORTESE
Envirostor Id: Not reported
Global ID: T0603703108
Site/Facility Type: LUST CLEANUP SITE
Cleanup Status: COMPLETED - CASE CLOSED
Status Date: Not reported
Site Code: Not reported
Latitude: Not reported
Longitude: Not reported
Owner: Not reported
Enf Type: Not reported
Swat R: Not reported
Flag: active
Order No: Not reported
Waste Discharge System No: Not reported
Effective Date: Not reported
Region 2: Not reported
WID Id: Not reported
Solid Waste Id No: Not reported
Waste Management Uit Name: Not reported
File Name: Active Open

CERS:

Name: NATIONAL STEEL & TUBE
Address: 301 COMPTON BLVD E
City,State,Zip: ROSEWOOD, CA 90248
Site ID: 229032
CERS ID: T0603703108
CERS Description: Leaking Underground Storage Tank Cleanup Site

Affiliation:

Affiliation Type Desc: Local Agency Caseworker

Map ID
Direction
Distance
Elevation

MAP FINDINGS

Site

Database(s)

EDR ID Number
EPA ID Number

NATIONAL STEEL & TUBE (Continued)

U002280164

Entity Name: JOHN AWUJO - LOS ANGELES COUNTY
Entity Title: Not reported
Affiliation Address: 900 S FREMONT AVE
Affiliation City: ALHAMBRA
Affiliation State: CA
Affiliation Country: Not reported
Affiliation Zip: Not reported
Affiliation Phone: 6264583507

Affiliation Type Desc: Regional Board Caseworker
Entity Name: YUE RONG - LOS ANGELES RWQCB (REGION 4)
Entity Title: Not reported
Affiliation Address: 320 W. 4TH ST., SUITE 200
Affiliation City: Los Angeles
Affiliation State: CA
Affiliation Country: Not reported
Affiliation Zip: Not reported
Affiliation Phone: Not reported

C13
WSW
< 1/8
0.112 mi.
589 ft.

KAMMEYER & EAMES
300 E COMPTON BLVD
COMPTON, CA

EDR Hist Auto **1009049124**
N/A

Site 3 of 5 in cluster C

Relative:
Lower

EDR Hist Auto

Actual:
68 ft.

Year: Name:
1940 KAMMEYER & EAMES

Type:
GASOLINE AND OIL SERVICE STATIONS

C14
WSW
< 1/8
0.112 mi.
592 ft.

UNIVERSAL MOTOR OIL
128 S ALAMEDA ST
COMPTON, CA 90001

RCRA NonGen / NLR **1024838494**
CAL000385393

Site 4 of 5 in cluster C

Relative:
Lower

RCRA NonGen / NLR:

Actual:
68 ft.

Date form received by agency: 2013-05-16 00:00:00.0
Facility name: UNIVERSAL MOTOR OIL
Facility address: 128 S ALAMEDA ST
COMPTON, CA 90001

EPA ID: CAL000385393
Mailing address: 7511 SOUTH COMPTON AVE
LOS ANGELES, CA 90001

Contact: JOSE U HIGUERA
Contact address: 7511 SOUTH COMPTON AVE
LOS ANGELES, CA 90001

Contact country: Not reported
Contact telephone: 323-470-2491
Contact email: JOSEHIGUERA22@GMAIL.COM
EPA Region: 09
Classification: Non-Generator
Description: Handler: Non-Generators do not presently generate hazardous waste

Map ID
Direction
Distance
Elevation

MAP FINDINGS

Site

Database(s)

EDR ID Number
EPA ID Number

UNIVERSAL MOTOR OIL (Continued)

1024838494

Owner/Operator Summary:

Owner/operator name: JOSE U HIGUERA
Owner/operator address: 7511 SOUTH COMPTON AVE
LOS ANGELES, CA 90001
Owner/operator country: Not reported
Owner/operator telephone: 323-470-2491
Owner/operator email: Not reported
Owner/operator fax: Not reported
Owner/operator extension: Not reported
Legal status: Other
Owner/Operator Type: Operator
Owner/Op start date: Not reported
Owner/Op end date: Not reported

Owner/operator name: JOSE U HIGUERA/ UNIVERSAL MOTOR OIL
Owner/operator address: 7511 SOUTH COMPTON AVE
LOS ANGELES, CA 90001
Owner/operator country: Not reported
Owner/operator telephone: 818-200-6890
Owner/operator email: Not reported
Owner/operator fax: Not reported
Owner/operator extension: Not reported
Legal status: Other
Owner/Operator Type: Owner
Owner/Op start date: Not reported
Owner/Op end date: Not reported

Handler Activities Summary:

U.S. importer of hazardous waste: No
Mixed waste (haz. and radioactive): No
Recycler of hazardous waste: No
Transporter of hazardous waste: Yes
Treater, storer or disposer of HW: No
Underground injection activity: No
On-site burner exemption: No
Furnace exemption: No
Used oil fuel burner: No
Used oil processor: No
Used oil refiner: No
Used oil fuel marketer to burner: No
Used oil Specification marketer: No
Used oil transfer facility: No
Used oil transporter: No

Violation Status: No violations found

C15
WSW
< 1/8
0.112 mi.
592 ft.

UNIVERSAL MOTOR OIL LLC
128 SOUTH ALAMEDA
COMPTON, CA 90221
Site 5 of 5 in cluster C

HWT S125687863
N/A

Relative:
Lower

HWT:

Actual:
68 ft.

Name: UNIVERSAL MOTOR OIL LLC
Address: 128 SOUTH ALAMEDA
City,State,Zip: COMPTON, CA 90221
Reg Num: 6188
Expiration Date: 10/31/2020

Map ID
Direction
Distance
Elevation

MAP FINDINGS

EDR ID Number
EPA ID Number

	Site	Database(s)	
E16 NE < 1/8 0.113 mi. 595 ft. Relative: Higher Actual: 69 ft.	O NEILL L R 227 SANTA FE AV LONG BEACH, CA Site 1 of 2 in cluster E EDR Hist Cleaner Year: Name: 1939 ONEILL L R 1939 O NEILL L R	EDR Hist Cleaner	1009142263 N/A
D17 East 1/8-1/4 0.130 mi. 687 ft. Relative: Lower Actual: 68 ft.	C & R CLEANERS 735 E COMPTON BLVD EAST RANCHO DOMINGUE, CA 90221 Site 3 of 5 in cluster D RCRA NonGen / NLR: Date form received by agency: 2006-02-02 00:00:00.0 Facility name: C & R CLEANERS Facility address: 735 E COMPTON BLVD EAST RANCHO DOMINGUE, CA 90221-3212 EPA ID: CAL000302957 Contact: GABRIEL ZACARIAS Contact address: 14503 S HARRIS AVE COMPTON, CA 90221 Contact country: Not reported Contact telephone: 310-735-7262 Contact email: GABRIELZACARIOS115@GMAIL.COM EPA Region: 09 Classification: Non-Generator Description: Handler: Non-Generators do not presently generate hazardous waste Owner/Operator Summary: Owner/operator name: GABRIEL ZACARIOS Owner/operator address: 14503 S HARRIS AVE COMPTON, CA 90221 Owner/operator country: Not reported Owner/operator telephone: 310-735-7262 Owner/operator email: Not reported Owner/operator fax: Not reported Owner/operator extension: Not reported Legal status: Other Owner/Operator Type: Owner Owner/Op start date: Not reported Owner/Op end date: Not reported Owner/operator name: GABRIEL ZACARIAS Owner/operator address: 14503 S HARRIS AVE COMPTON, CA 90221 Owner/operator country: Not reported Owner/operator telephone: 310-735-7262 Owner/operator email: Not reported Owner/operator fax: Not reported Owner/operator extension: Not reported Legal status: Other Owner/Operator Type: Operator Owner/Op start date: Not reported	RCRA NonGen / NLR	1024813214 CAL000302957

Map ID
Direction
Distance
Elevation

MAP FINDINGS

Site

Database(s)

EDR ID Number
EPA ID Number

C & R CLEANERS (Continued)

1024813214

Owner/Op end date: Not reported

Handler Activities Summary:

U.S. importer of hazardous waste: No
Mixed waste (haz. and radioactive): No
Recycler of hazardous waste: No
Transporter of hazardous waste: No
Treater, storer or disposer of HW: No
Underground injection activity: No
On-site burner exemption: No
Furnace exemption: No
Used oil fuel burner: No
Used oil processor: No
User oil refiner: No
Used oil fuel marketer to burner: No
Used oil Specification marketer: No
Used oil transfer facility: No
Used oil transporter: No

Violation Status: No violations found

D18
East
1/8-1/4
0.130 mi.
687 ft.

C & R CLEANERS
735 E COMPTON BLVD
EAST RANCHO DOMINGUE, CA 90221

DRYCLEANERS **S108540609**
N/A

Site 4 of 5 in cluster D

Relative:
Lower

DRYCLEANERS:

Actual:
68 ft.

Name: C & R CLEANERS
Address: 735 E COMPTON BLVD
City,State,Zip: EAST RANCHO DOMINGUE, CA 902213212
EPA Id: CAL000302957
NAICS Code: 81232
NAICS Description: Drycleaning and Laundry Services (except Coin-Operated)
SIC Code: 7211
SIC Description: Power Laundries, Family and Commercial
Create Date: 02/02/2006
Facility Active: Yes
Inactive Date: Not reported
Facility Addr2: Not reported
Owner Name: GABRIEL ZACARIOS
Owner Address: 14503 S HARRIS AVE
Owner Address 2: Not reported
Owner Telephone: 3107357262
Contact Name: GABRIEL ZACARIAS
Contact Address: 14503 S HARRIS AVE
Contact Address 2: Not reported
Contact Telephone: 3107357262
Mailing Name: Not reported
Mailing Address 1: 735 E COMPTON BLVD
Mailing Address 2: Not reported
Mailing City: EAST RANCHO DOMINGUE
Mailing State: CA
Mailing Zip: 902213212
Owner Fax: Not reported
Region Code: 3

Map ID
Direction
Distance
Elevation

MAP FINDINGS

EDR ID Number
EPA ID Number

D19 East 1/8-1/4 0.130 mi. 687 ft.	C & R CLEANERS 735 E COMPTON BLVD COMPTON, CA 90221 Site 5 of 5 in cluster D	DRYCLEANERS	S121695625 N/A
---	---	--------------------	---------------------------------

Relative: Lower	DRYCLEAN SOUTH COAST:	
Actual: 68 ft.	Name:	C & R CLEANERS
	Address:	735 E COMPTON BLVD
	City,State,Zip:	COMPTON, CA 90221
	Facility ID:	143433
	Application Number:	439805
	Permit Number:	F77545
	Status:	A
	Representative Name:	GABRIEL ZACARIAS
	Representative Telephone:	310 6399062
	Permit Status:	INACT_NR
	BCAT Number:	000233
	BCAT Description:	DRY CLEANING EQUIP PETROLEUM SOLVENT
	CCAT Number:	Not reported
	CCAT Description:	Not reported
	UTM East:	0
	UTM North:	0
	Name:	C & R CLEANERS
	Address:	735 E COMPTON BLVD
	City,State,Zip:	COMPTON, CA 90221
	Facility ID:	143433
	Application Number:	591980
	Permit Number:	Not reported
	Status:	A
	Representative Name:	GABRIEL ZACARIAS
	Representative Telephone:	310 6399062
	Permit Status:	Not reported
	BCAT Number:	000233
	BCAT Description:	DRY CLEANING EQUIP PETROLEUM SOLVENT
	CCAT Number:	Not reported
	CCAT Description:	Not reported
	UTM East:	0
	UTM North:	0

20 WNW 1/8-1/4 0.137 mi. 725 ft.	CITY OF COMPTON REDEVELOPMENT 300 ALAMEDA ST N COMPTON, CA 90220	LUST Cortese HIST CORTESE CERS	S101295961 N/A
---	---	---	---------------------------------

Relative: Higher	LUST:	
Actual: 72 ft.	Name:	CITY OF COMPTON REDEVELOPMENT
	Address:	300 ALAMEDA ST N
	City,State,Zip:	COMPTON, CA 90220
	Lead Agency:	LOS ANGELES COUNTY
	Case Type:	LUST Cleanup Site
	Geo Track:	http://geotracker.waterboards.ca.gov/profile_report.asp?global_id=T0603704328
	Global Id:	T0603704328
	Latitude:	33.8976374
	Longitude:	-118.2200957
	Status:	Completed - Case Closed
	Status Date:	04/22/1992
	Case Worker:	JOA

Map ID
Direction
Distance
Elevation

MAP FINDINGS

Site

Database(s)

EDR ID Number
EPA ID Number

CITY OF COMPTON REDEVELOPMENT (Continued)

S101295961

RB Case Number: I-15579
Local Agency: LOS ANGELES COUNTY
File Location: Not reported
Local Case Number: Not reported
Potential Media Affect: Soil
Potential Contaminants of Concern: Gasoline
Site History: Not reported

LUST:

Global Id: T0603704328
Contact Type: Local Agency Caseworker
Contact Name: JOHN AWUJO
Organization Name: LOS ANGELES COUNTY
Address: 900 S FREMONT AVE
City: ALHAMBRA
Email: jawujo@dpw.lacounty.gov
Phone Number: 6264583507

Global Id: T0603704328
Contact Type: Regional Board Caseworker
Contact Name: YUE RONG
Organization Name: LOS ANGELES RWQCB (REGION 4)
Address: 320 W. 4TH ST., SUITE 200
City: Los Angeles
Email: yrong@waterboards.ca.gov
Phone Number: Not reported

LUST:

Global Id: T0603704328
Action Type: Other
Date: 06/18/1990
Action: Leak Reported

LUST:

Global Id: T0603704328
Status: Open - Case Begin Date
Status Date: 03/29/1990

Global Id: T0603704328
Status: Open - Site Assessment
Status Date: 03/29/1990

Global Id: T0603704328
Status: Completed - Case Closed
Status Date: 04/22/1992

LUST REG 4:

Region: 4
Regional Board: 04
County: Los Angeles
Facility Id: I-15579
Status: Case Closed
Substance: Gasoline
Substance Quantity: Not reported
Local Case No: Not reported

Map ID
Direction
Distance
Elevation

MAP FINDINGS

Site

Database(s)

EDR ID Number
EPA ID Number

CITY OF COMPTON REDEVELOPMENT (Continued)

S101295961

Case Type: Soil
Abatement Method Used at the Site: Not reported
Global ID: T0603704328
W Global ID: Not reported
Staff: UNK
Local Agency: 19000
Cross Street: Not reported
Enforcement Type: 222
Date Leak Discovered: Not reported
Date Leak First Reported: 6/18/1990
Date Leak Record Entered: 8/15/1992
Date Confirmation Began: Not reported
Date Leak Stopped: Not reported
Date Case Last Changed on Database: 6/30/1992
Date the Case was Closed: 4/22/1992
How Leak Discovered: Not reported
How Leak Stopped: Not reported
Cause of Leak: UNK
Leak Source: UNK
Operator: Not reported
Water System: Not reported
Well Name: Not reported
Approx. Dist To Production Well (ft): 2278.0519680278854186603795523
Source of Cleanup Funding: UNK
Preliminary Site Assessment Workplan Submitted: Not reported
Preliminary Site Assessment Began: Not reported
Pollution Characterization Began: 3/29/1990
Remediation Plan Submitted: Not reported
Remedial Action Underway: Not reported
Post Remedial Action Monitoring Began: Not reported
Enforcement Action Date: 1/1/1965
Historical Max MTBE Date: Not reported
Hist Max MTBE Conc in Groundwater: Not reported
Hist Max MTBE Conc in Soil: Not reported
Significant Interim Remedial Action Taken: Not reported
GW Qualifier: Not reported
Soil Qualifier: Not reported
Organization: Not reported
Owner Contact: Not reported
Responsible Party: CITY OF COMPTON
RP Address: 205 WILLOWBROOK AVE, COMPTON, 90220
Program: LUST
Lat/Long: 33.8941829 / -1
Local Agency Staff: Not reported
Beneficial Use: Not reported
Priority: Not reported
Cleanup Fund Id: Not reported
Suspended: Not reported
Assigned Name: Not reported
Summary: OLD CASE #082792-02

CORTESE:

Name: CITY OF COMPTON REDEVELOPMENT
Address: 300 ALAMEDA ST N
City,State,Zip: COMPTON, CA 90220
Region: CORTESE
Envirostor Id: Not reported

Map ID
Direction
Distance
Elevation

MAP FINDINGS

Site

Database(s)

EDR ID Number
EPA ID Number

CITY OF COMPTON REDEVELOPMENT (Continued)

S101295961

Global ID: T0603704328
Site/Facility Type: LUST CLEANUP SITE
Cleanup Status: COMPLETED - CASE CLOSED
Status Date: Not reported
Site Code: Not reported
Latitude: Not reported
Longitude: Not reported
Owner: Not reported
Enf Type: Not reported
Swat R: Not reported
Flag: active
Order No: Not reported
Waste Discharge System No: Not reported
Effective Date: Not reported
Region 2: Not reported
WID Id: Not reported
Solid Waste Id No: Not reported
Waste Management Uit Name: Not reported
File Name: Active Open

HIST CORTESE:

edr_fname: CITY OF COMPTON REDEVELOP
edr_fadd1: 300 ALAMEDA
City,State,Zip: COMPTON, CA 90220
Region: CORTESE
Facility County Code: 19
Reg By: LTNKA
Reg Id: I-15579

CERS:

Name: CITY OF COMPTON REDEVELOPMENT
Address: 300 ALAMEDA ST N
City,State,Zip: COMPTON, CA 90220
Site ID: 200221
CERS ID: T0603704328
CERS Description: Leaking Underground Storage Tank Cleanup Site

Affiliation:

Affiliation Type Desc: Regional Board Caseworker
Entity Name: YUE RONG - LOS ANGELES RWQCB (REGION 4)
Entity Title: Not reported
Affiliation Address: 320 W. 4TH ST., SUITE 200
Affiliation City: Los Angeles
Affiliation State: CA
Affiliation Country: Not reported
Affiliation Zip: Not reported
Affiliation Phone: Not reported

Affiliation Type Desc: Local Agency Caseworker
Entity Name: JOHN AWUJO - LOS ANGELES COUNTY
Entity Title: Not reported
Affiliation Address: 900 S FREMONT AVE
Affiliation City: ALHAMBRA
Affiliation State: CA
Affiliation Country: Not reported
Affiliation Zip: Not reported
Affiliation Phone: 6264583507

Map ID
Direction
Distance
Elevation

MAP FINDINGS

Site

Database(s)

EDR ID Number
EPA ID Number

F21
ESE
1/8-1/4
0.144 mi.
760 ft.

TSA- COMPTON CORPS
736 E. COMPTON BLVD
COMPTON, CA 90221

RCRA NonGen / NLR

1026048412
CAC003055054

Site 1 of 4 in cluster F

Relative:
Lower

RCRA NonGen / NLR:

Actual:
67 ft.

Date form received by agency: 2020-02-10 00:00:00.0
Facility name: TSA- COMPTON CORPS
Facility address: 736 E. COMPTON BLVD
COMPTON, CA 90221
EPA ID: CAC003055054
Mailing address: 180 E. OCEAN BLVD
LONG BEACH, CA 90802
Contact: THE SALVATION ARMY
Contact address: 180 E. OCEAN BLVD
LONG BEACH, CA 90802
Contact country: Not reported
Contact telephone: 323-733-0508
Contact email: ALMA@AIRINC.WS
EPA Region: 09
Classification: Non-Generator
Description: Handler: Non-Generators do not presently generate hazardous waste

Owner/Operator Summary:

Owner/operator name: THE SALVATION ARMY
Owner/operator address: 180 E. OCEAN BLVD
LONG BEACH, CA 90802
Owner/operator country: Not reported
Owner/operator telephone: 323-733-0508
Owner/operator email: Not reported
Owner/operator fax: Not reported
Owner/operator extension: Not reported
Legal status: Other
Owner/Operator Type: Operator
Owner/Op start date: Not reported
Owner/Op end date: Not reported

Owner/operator name: THE SALVATION ARMY
Owner/operator address: 180 E. OCEAN BLVD
LONG BEACH, CA 90802
Owner/operator country: Not reported
Owner/operator telephone: 323-733-0508
Owner/operator email: Not reported
Owner/operator fax: Not reported
Owner/operator extension: Not reported
Legal status: Other
Owner/Operator Type: Owner
Owner/Op start date: Not reported
Owner/Op end date: Not reported

Handler Activities Summary:

U.S. importer of hazardous waste: No
Mixed waste (haz. and radioactive): Not reported
Recycler of hazardous waste: No
Transporter of hazardous waste: No
Treater, storer or disposer of HW: No
Underground injection activity: No

Map ID
Direction
Distance
Elevation

MAP FINDINGS

Site

Database(s)

EDR ID Number
EPA ID Number

TSA- COMPTON CORPS (Continued)

1026048412

On-site burner exemption: No
Furnace exemption: No
Used oil fuel burner: No
Used oil processor: No
Used oil refiner: No
Used oil fuel marketer to burner: No
Used oil Specification marketer: No
Used oil transfer facility: No
Used oil transporter: No

Violation Status: No violations found

**E22
NE
1/8-1/4
0.151 mi.
799 ft.**

**ADALBERTO VALENZUELA
706 E PALMER STREET
COMPTON, CA 90221**

RCRA NonGen / NLR

**1026046108
CAC003052566**

Site 2 of 2 in cluster E

**Relative:
Higher
Actual:
70 ft.**

RCRA NonGen / NLR:
Date form received by agency: 2020-01-23 00:00:00.0
Facility name: ADALBERTO VALENZUELA
Facility address: 706 E PALMER STREET
COMPTON, CA 90221
EPA ID: CAC003052566
Contact: ADALBERTO VALENZUELA
Contact address: 706 E PALMER STREET
COMPTON, CA 90221
Contact country: Not reported
Contact telephone: 562-416-8589
Contact email: KRISTINE.RAMOS@PEAS1.COM
EPA Region: 09
Classification: Non-Generator
Description: Handler: Non-Generators do not presently generate hazardous waste

Owner/Operator Summary:

Owner/operator name: ADALBERTO VALENZUELA
Owner/operator address: 706 E PALMER STREET
COMPTON, CA 90221
Owner/operator country: Not reported
Owner/operator telephone: 562-416-8589
Owner/operator email: Not reported
Owner/operator fax: Not reported
Owner/operator extension: Not reported
Legal status: Other
Owner/Operator Type: Owner
Owner/Op start date: Not reported
Owner/Op end date: Not reported

Owner/operator name: ADALBERTO VALENZUELA
Owner/operator address: 706 E PALMER STREET
COMPTON, CA 90221
Owner/operator country: Not reported
Owner/operator telephone: 562-416-8589
Owner/operator email: Not reported
Owner/operator fax: Not reported
Owner/operator extension: Not reported
Legal status: Other
Owner/Operator Type: Operator

Map ID
Direction
Distance
Elevation

MAP FINDINGS

Site

Database(s)

EDR ID Number
EPA ID Number

ADALBERTO VALENZUELA (Continued)

1026046108

Owner/Op start date: Not reported
Owner/Op end date: Not reported

Handler Activities Summary:

U.S. importer of hazardous waste: No
Mixed waste (haz. and radioactive): Not reported
Recycler of hazardous waste: No
Transporter of hazardous waste: No
Treater, storer or disposer of HW: No
Underground injection activity: No
On-site burner exemption: No
Furnace exemption: No
Used oil fuel burner: No
Used oil processor: No
Used oil refiner: No
Used oil fuel marketer to burner: No
Used oil Specification marketer: No
Used oil transfer facility: No
Used oil transporter: No

Violation Status: No violations found

F23
East
1/8-1/4
0.189 mi.
998 ft.

GEORGE'S TRANSMISSION
840 E COMPTON BLVD
EAST RANCHO DOMINGUE, CA 90221

RCRA NonGen / NLR 1024831265
CAL000367590

Site 2 of 4 in cluster F

Relative:
Lower

RCRA NonGen / NLR:

Actual:
68 ft.

Date form received by agency: 2011-09-20 00:00:00.0
Facility name: GEORGE'S TRANSMISSION
Facility address: 840 E COMPTON BLVD
EAST RANCHO DOMINGUE, CA 90221-3302
EPA ID: CAL000367590
Contact: ELIGIO GUERRA
Contact address: 840 E COMPTON BLVD
COMPTON, CA 90221
Contact country: Not reported
Contact telephone: 310-638-6706
Contact email: ME111705@HOTMAIL.COM
EPA Region: 09
Classification: Non-Generator
Description: Handler: Non-Generators do not presently generate hazardous waste

Owner/Operator Summary:

Owner/operator name: ELIGIO GUERRA
Owner/operator address: 840 E COMPTON BLVD
COMPTON, CA 90221
Owner/operator country: Not reported
Owner/operator telephone: 310-638-6706
Owner/operator email: Not reported
Owner/operator fax: Not reported
Owner/operator extension: Not reported
Legal status: Other
Owner/Operator Type: Owner
Owner/Op start date: Not reported
Owner/Op end date: Not reported

Map ID
Direction
Distance
Elevation

MAP FINDINGS

Site

Database(s)

EDR ID Number
EPA ID Number

GEORGE'S TRANSMISSION (Continued)

1024831265

Owner/operator name: ELIGIO GUERRA
Owner/operator address: 840 E COMPTON BLVD
COMPTON, CA 90221
Owner/operator country: Not reported
Owner/operator telephone: 310-638-6706
Owner/operator email: Not reported
Owner/operator fax: Not reported
Owner/operator extension: Not reported
Legal status: Other
Owner/Operator Type: Operator
Owner/Op start date: Not reported
Owner/Op end date: Not reported

Handler Activities Summary:

U.S. importer of hazardous waste: No
Mixed waste (haz. and radioactive): No
Recycler of hazardous waste: No
Transporter of hazardous waste: No
Treater, storer or disposer of HW: No
Underground injection activity: No
On-site burner exemption: No
Furnace exemption: No
Used oil fuel burner: No
Used oil processor: No
User oil refiner: No
Used oil fuel marketer to burner: No
Used oil Specification marketer: No
Used oil transfer facility: No
Used oil transporter: No

Violation Status: No violations found

F24
East
1/8-1/4
0.189 mi.
998 ft.

FLORES FAMILY TRUST PROPERTY
840 E COMPTON BLVD
COMPTON, CA 90221
Site 3 of 4 in cluster F

CERS HAZ WASTE
LOS ANGELES CO. HMS
CERS

S110275039
N/A

Relative:
Lower

CERS HAZ WASTE:

Actual:
68 ft.

Name: GEORGE'S TRANSMISSIONS
Address: 840 E COMPTON BLVD
City,State,Zip: COMPTON, CA 90221
Site ID: 119304
CERS ID: 10301668
CERS Description: Hazardous Waste Generator

LOS ANGELES CO. HMS:

Name: FLORES FAMILY TRUST PROPERTY
Address: 840 E COMPTON BLVD
City,State,Zip: COMPTON, CA 90221
Region: LA
Permit Category: T
Facility Id: 032861-053605
Facility Type: 0
Facility Status: Removed
Area: 2P
Permit Number: 000635812
Permit Status: Removed

Map ID
Direction
Distance
Elevation

MAP FINDINGS

Site

Database(s)

EDR ID Number
EPA ID Number

FLORES FAMILY TRUST PROPERTY (Continued)

S110275039

CERS:

Name: GEORGE'S TRANSMISSIONS
Address: 840 E COMPTON BLVD
City,State,Zip: COMPTON, CA 90221
Site ID: 119304
CERS ID: 10301668
CERS Description: Chemical Storage Facilities

Violations:

Site ID: 119304
Site Name: GEORGE'S TRANSMISSIONS
Violation Date: 07-28-2016
Citation: HSC 6.5 25250.22 - California Health and Safety Code, Chapter 6.5, Section(s) 25250.22

Violation Description: Failure to properly manage used oil and/or fuel filters in accordance with the requirements.

Violation Notes: OBSERVATION: Generator failed to properly handle, manage, label, and/or recycle used oil and fuel filters. Hazardous Waste (HW) storage area 2-55gallon metal drums storing drained used oil filters, missing "Drained Used Oil/Gas Filter" labels. CORRECTIVE ACTION: Owner/Operator shall immediately comply with the Title 22 regulations with regards to the proper handling, management, labeling and recycling of used oil and fuel filters. Verify compliance with the CUPA.

Violation Division: Los Angeles County Fire Department
Violation Program: HW
Violation Source: CERS

Site ID: 119304
Site Name: GEORGE'S TRANSMISSIONS
Violation Date: 07-28-2016
Citation: 22 CCR 12 66262.34(f) - California Code of Regulations, Title 22, Chapter 12, Section(s) 66262.34(f)

Violation Description: Failure to properly label hazardous waste accumulation containers and portable tanks with the following requirements: "Hazardous Waste", name and address of the generator, physical and chemical characteristics of the Hazardous Waste, and starting accumulation date.

Violation Notes: Returned to compliance on 07/28/2016. OBSERVATION: Hazardous Waste (HW) storage area 1-500gallon container storing used oil, HW marking/labeling missing 1-55gallon metal container storing used coolant, HW marking/labeling missing CORRECTIVE ACTION: All hazardous waste containers shall be marked with the following information: 1) the words G Hazardous WasteG ; 2) name and address of generator; 3) hazardous properties; 4) physical state; 5) composition (contents); 6) accumulation start date. Immediately label these containers and ensure that all hazardous waste containers are marked with all the required information.

Violation Division: Los Angeles County Fire Department
Violation Program: HW
Violation Source: CERS

Site ID: 119304
Site Name: GEORGE'S TRANSMISSIONS
Violation Date: 02-03-2016
Citation: HSC 6.95 25508.2 - California Health and Safety Code, Chapter 6.95, Section(s) 25508.2

Map ID
Direction
Distance
Elevation

MAP FINDINGS

Site

Database(s)

EDR ID Number
EPA ID Number

FLORES FAMILY TRUST PROPERTY (Continued)

S110275039

Violation Description: Failure to annually review and electronically certify that the business plan is complete, accurate, and up-to-date.
Violation Notes: OBSERVATION: BUSINESS HAS NOT SUBMITTED AN ANNUAL RE-CERTIFICATION. CORRECTIVE ACTION: BUSINESS SHALL SUBMIT AN ANNUAL CERTIFICATION ELECTRONICALLY ON OR BEFORE MARCH 1.
Violation Division: Compton Fire Department
Violation Program: HMRRP
Violation Source: CERS

Site ID: 119304
Site Name: GEORGE'S TRANSMISSIONS
Violation Date: 07-28-2016
Citation: 22 CCR 12 66262.34(d) - California Code of Regulations, Title 22, Chapter 12, Section(s) 66262.34(d)
Violation Description: Failure to send hazardous waste offsite for treatment, storage, or disposal within 180 days (or 270 days if waste is transported over 200 miles) for a generator who generates less than 1000 kilogram per month if all of the following conditions are met: (1) The quantity of hazardous waste accumulated onsite never exceeds 6,000 kilograms. (2) The generator complies with the requirements of 40 Code of Federal Regulations section 262.34(d), (e) and (f). (3) The generator does not hold acutely hazardous waste or extremely hazardous waste in an amount greater than one kilogram for more than 90 days.

Violation Notes: OBSERVATION: Hazardous Waste (HW) storage area 1-55gallon storing used coolant, HW label affixed, missing accumulation start date. CORRECTIVE ACTION: Facilities who generate less than 1000 kg of hazardous waste per month and do not exceed 6000 kg of waste stored on site at any time may store waste on site up to 180 days. Since the accumulation start date is unknown contact a licensed hazardous waste hauler to dispose of this waste under manifest and submit a copy of the manifest to the CUPA.

Violation Division: Los Angeles County Fire Department
Violation Program: HW
Violation Source: CERS

Evaluation:
Eval General Type: Compliance Evaluation Inspection
Eval Date: 02-03-2016
Violations Found: Yes
Eval Type: Routine done by local agency
Eval Notes: Inspected by HMI - James Penn. Consent given by Eligio Guerra.
Eval Division: Compton Fire Department
Eval Program: HMRRP
Eval Source: CERS

Eval General Type: Compliance Evaluation Inspection
Eval Date: 06-28-2013
Violations Found: No
Eval Type: Routine done by local agency
Eval Notes: Inspected by R Garcia, HMS III Consent by E Guerra
Eval Division: Los Angeles County Fire Department
Eval Program: HW
Eval Source: CERS

Eval General Type: Compliance Evaluation Inspection
Eval Date: 07-28-2016
Violations Found: Yes

Map ID
Direction
Distance
Elevation

MAP FINDINGS

Site

Database(s)

EDR ID Number
EPA ID Number

FLORES FAMILY TRUST PROPERTY (Continued)

S110275039

Eval Type: Routine done by local agency
Eval Notes: Eligio Guerra, Owner
Eval Division: Los Angeles County Fire Department
Eval Program: HW
Eval Source: CERS

Eval General Type: Compliance Evaluation Inspection
Eval Date: 02-23-2019
Violations Found: No
Eval Type: Routine done by local agency
Eval Notes: Consent given by Carlos Jimenez
Eval Division: Los Angeles County Fire Department
Eval Program: HMRRP
Eval Source: CERS

Eval General Type: Compliance Evaluation Inspection
Eval Date: 02-23-2019
Violations Found: No
Eval Type: Routine done by local agency
Eval Notes: Consent given by Carlos Jimenez
Eval Division: Los Angeles County Fire Department
Eval Program: HW
Eval Source: CERS

Coordinates:
Site ID: 119304
Facility Name: GEORGE'S TRANSMISSIONS
Env Int Type Code: HWG
Program ID: 10301668
Coord Name: Not reported
Ref Point Type Desc: Center of a facility or station.
Latitude: 33.895960
Longitude: -118.214350

Affiliation:
Affiliation Type Desc: Document Preparer
Entity Name: Mayra Guerra
Entity Title: Not reported
Affiliation Address: Not reported
Affiliation City: Not reported
Affiliation State: Not reported
Affiliation Country: Not reported
Affiliation Zip: Not reported
Affiliation Phone: Not reported

Affiliation Type Desc: Facility Mailing Address
Entity Name: Mailing Address
Entity Title: Not reported
Affiliation Address: 840 E COMPTON BLVD
Affiliation City: COMPTON
Affiliation State: CA
Affiliation Country: Not reported
Affiliation Zip: 90221
Affiliation Phone: Not reported

Affiliation Type Desc: Operator

Map ID
Direction
Distance
Elevation

MAP FINDINGS

Site

Database(s)

EDR ID Number
EPA ID Number

FLORES FAMILY TRUST PROPERTY (Continued)

S110275039

Entity Name: Eligio Guerra
Entity Title: Not reported
Affiliation Address: Not reported
Affiliation City: Not reported
Affiliation State: Not reported
Affiliation Country: Not reported
Affiliation Zip: Not reported
Affiliation Phone: (310) 351-4530

Affiliation Type Desc: CUPA District
Entity Name: Los Angeles County Fire
Entity Title: Not reported
Affiliation Address: 5825 Rickenbacker Road
Affiliation City: Commerce
Affiliation State: CA
Affiliation Country: Not reported
Affiliation Zip: 90040-3027
Affiliation Phone: (323) 890-4045

Affiliation Type Desc: Legal Owner
Entity Name: Eligio Guerra
Entity Title: Not reported
Affiliation Address: 840 EAST COMPTON BLVD
Affiliation City: COMPTON
Affiliation State: CA
Affiliation Country: United States
Affiliation Zip: 90221
Affiliation Phone: (310) 638-6706

Affiliation Type Desc: Parent Corporation
Entity Name: GEORGE'S TRANSMISSIONS
Entity Title: Not reported
Affiliation Address: Not reported
Affiliation City: Not reported
Affiliation State: Not reported
Affiliation Country: Not reported
Affiliation Zip: Not reported
Affiliation Phone: Not reported

Affiliation Type Desc: Environmental Contact
Entity Name: Eligio Guerra
Entity Title: Not reported
Affiliation Address: 840 E COMPTON BLVD
Affiliation City: COMPTON
Affiliation State: CA
Affiliation Country: Not reported
Affiliation Zip: 90221
Affiliation Phone: Not reported

Affiliation Type Desc: Identification Signer
Entity Name: Eligio Guerra
Entity Title: Business Owner
Affiliation Address: Not reported
Affiliation City: Not reported
Affiliation State: Not reported
Affiliation Country: Not reported
Affiliation Zip: Not reported

Map ID
Direction
Distance
Elevation

MAP FINDINGS

Site

Database(s)

EDR ID Number
EPA ID Number

FLORES FAMILY TRUST PROPERTY (Continued)

S110275039

Affiliation Phone: Not reported

Affiliation Type Desc: Property Owner
Entity Name: Esperansa Flores
Entity Title: Not reported
Affiliation Address: 4938 w. 98 st.
Affiliation City: Inglewood
Affiliation State: CA
Affiliation Country: United States
Affiliation Zip: 90301
Affiliation Phone: (310) 220-1600

F25
East
1/8-1/4
0.189 mi.
998 ft.

GEORGE'S TRANSMISSION
840 COMPTON BLVD E
COMPTON, CA 90221

Site 4 of 4 in cluster F

LUST **S113465294**
Cortese **N/A**
HAZNET
CERS
HWTS

Relative:
Lower

LUST:

Actual:
68 ft.

Name: GEORGE'S TRANSMISSION
Address: 840 COMPTON BLVD E
City,State,Zip: COMPTON, CA 90221
Lead Agency: LOS ANGELES RWQCB (REGION 4)
Case Type: LUST Cleanup Site
Geo Track: http://geotracker.waterboards.ca.gov/profile_report.asp?global_id=T10000007077
Global Id: T10000007077
Latitude: 33.89599
Longitude: -118.21433
Status: Completed - Case Closed
Status Date: 03/09/2018
Case Worker: MB
RB Case Number: R-53605
Local Agency: Not reported
File Location: Not reported
Local Case Number: Not reported
Potential Media Affect: Soil
Potential Contaminants of Concern: Gasoline
Site History: Not reported

LUST:

Global Id: T10000007077
Contact Type: Regional Board Caseworker
Contact Name: MAGDY BAIADY
Organization Name: LOS ANGELES RWQCB (REGION 4)
Address: 320 W. 4TH ST., SUITE 200
City: LOS ANGELES
Email: mbaiady@waterboards.ca.gov
Phone Number: 2135766699

LUST:

Global Id: T10000007077
Action Type: RESPONSE
Date: 08/27/2015
Action: Other Report / Document

Global Id: T10000007077
Action Type: Other

Map ID
Direction
Distance
Elevation

MAP FINDINGS

Site

Database(s)

EDR ID Number
EPA ID Number

GEORGE'S TRANSMISSION (Continued)

S113465294

Date: 06/23/2015
Action: Leak Began

Global Id: T10000007077
Action Type: Other
Date: 06/23/2015
Action: Leak Discovery

Global Id: T10000007077
Action Type: ENFORCEMENT
Date: 11/17/2017
Action: Site Visit / Inspection / Sampling

Global Id: T10000007077
Action Type: ENFORCEMENT
Date: 03/09/2018
Action: Closure/No Further Action Letter

Global Id: T10000007077
Action Type: ENFORCEMENT
Date: 01/03/2018
Action: Notification - Preclosure

Global Id: T10000007077
Action Type: Other
Date: 06/23/2015
Action: Leak Reported

Global Id: T10000007077
Action Type: ENFORCEMENT
Date: 06/23/2015
Action: Referral to Regional Board

Global Id: T10000007077
Action Type: ENFORCEMENT
Date: 07/06/2015
Action: Staff Letter

LUST:

Global Id: T10000007077
Status: Open - Case Begin Date
Status Date: 06/23/2015

Global Id: T10000007077
Status: Open - Inactive
Status Date: 06/23/2015

Global Id: T10000007077
Status: Open - Site Assessment
Status Date: 07/06/2015

Global Id: T10000007077
Status: Completed - Case Closed
Status Date: 03/09/2018

Map ID
Direction
Distance
Elevation

MAP FINDINGS

Site

Database(s)

EDR ID Number
EPA ID Number

GEORGE'S TRANSMISSION (Continued)

S113465294

CORTESE:

Name: GEORGE'S TRANSMISSION
Address: 840 COMPTON BLVD E
City,State,Zip: COMPTON, CA 90221
Region: CORTESE
Envirostor Id: Not reported
Global ID: T10000007077
Site/Facility Type: LUST CLEANUP SITE
Cleanup Status: COMPLETED - CASE CLOSED
Status Date: Not reported
Site Code: Not reported
Latitude: Not reported
Longitude: Not reported
Owner: Not reported
Enf Type: Not reported
Swat R: Not reported
Flag: active
Order No: Not reported
Waste Discharge System No: Not reported
Effective Date: Not reported
Region 2: Not reported
WID Id: Not reported
Solid Waste Id No: Not reported
Waste Management Uit Name: Not reported
File Name: Active Open

HAZNET:

Name: GEORGE'S TRANSMISSION
Address: 840 E COMPTON BLVD
Address 2: Not reported
City,State,Zip: COMPTON, CA 902210000
Contact: RAPHAEL LLAMAS
Telephone: 3106386706
Mailing Name: Not reported
Mailing Address: 840 E COMPTON BLVD

Year: 2010
Gepaid: CAL000223025
TSD EPA ID: CAT080013352
CA Waste Code: 241 - Tank bottom waste
Disposal Method: H039 - Other Recovery Of Reclamation For Reuse Including Acid
Regeneration, Organics Recovery Ect
Tons: 10.425

Additional Info:

Year: 2010
Gen EPA ID: CAL000223025

Shipment Date: 20100412
Creation Date: 8/3/2010 18:30:27
Receipt Date: 20100412
Manifest ID: 002128462FLE
Trans EPA ID: CAT080016116
Trans Name: NIETO AND SONS TRUCKING INC
Trans 2 EPA ID: Not reported

Map ID
Direction
Distance
Elevation

MAP FINDINGS

Site

Database(s)

EDR ID Number
EPA ID Number

GEORGE'S TRANSMISSION (Continued)

S113465294

Trans 2 Name: Not reported
TSDF EPA ID: CAT080013352
Trans Name: DEMENNO KERDOON
TSDF Alt EPA ID: Not reported
TSDF Alt Name: Not reported
Waste Code Description: 241 - Tank bottom waste 251 Still bottoms with halogenated organics
RCRA Code: Not reported
Meth Code: H039 - Other Recovery Of Reclamation For Reuse Including Acid
Regeneration, Organics Recovery Ect
Quantity Tons: 10.425
Waste Quantity: 2500
Quantity Unit: G
Additional Code 1: Not reported
Additional Code 2: Not reported
Additional Code 3: Not reported
Additional Code 4: Not reported
Additional Code 5: Not reported

CERS:

Name: GEORGE'S TRANSMISSION
Address: 840 COMPTON BLVD E
City,State,Zip: COMPTON, CA 90221
Site ID: 278000
CERS ID: T10000007077
CERS Description: Leaking Underground Storage Tank Cleanup Site

Affiliation:

Affiliation Type Desc: Regional Board Caseworker
Entity Name: MAGDY BAIADY - LOS ANGELES RWQCB (REGION 4)
Entity Title: Not reported
Affiliation Address: 320 W. 4TH ST., SUITE 200
Affiliation City: LOS ANGELES
Affiliation State: CA
Affiliation Country: Not reported
Affiliation Zip: Not reported
Affiliation Phone: 2135766699

HWTS:

Name: GEORGE'S TRANSMISSION
Address: 840 E COMPTON BLVD
Address 2: Not reported
City,State,Zip: COMPTON, CA 902210000
EPA ID: CAL000223025
Inactive Date: 06/30/2002
Create Date: 05/11/2001
Last Act Date: 10/26/2011
Mailing Name: Not reported
Mailing Address: 840 E COMPTON BLVD
Mailing Address 2: Not reported
Mailing City,State,Zip: COMPTON, CA 902210000
Owner Name: RAPHAEL LLAMAS
Owner Address: 840 E COMPTON BLVD
Owner Address 2: Not reported
Owner City,State,Zip: COMPTON, CA 902210000
Contact Name: RAPHAEL LLAMAS
Contact Address: 840 E COMPTON BLVD

Map ID
Direction
Distance
Elevation

MAP FINDINGS

Site

Database(s)

EDR ID Number
EPA ID Number

GEORGE'S TRANSMISSION (Continued)

S113465294

Contact Address 2: Not reported
City,State,Zip: COMPTON, CA 902210000

26
South
1/8-1/4
0.191 mi.
1010 ft.

AA AMES APPLIANCES SALES & SERVICE
333 S WILLOW AVE
COMPTON, CA 90221

RCRA NonGen / NLR

1024794785
CAL000153568

Relative:
Lower

RCRA NonGen / NLR:

Actual:
67 ft.

Date form received by agency: 1999-06-23 00:00:00.0
Facility name: AA AMES APPLIANCES SALES & SERVICE
Facility address: 333 S WILLOW AVE
COMPTON, CA 90221-0000
EPA ID: CAL000153568
Mailing address: 3360 E FLORENCE BLVD
HUNTINGTON PARK, CA 90255-0000
Contact: ROSALIO TORRES
Contact address: 3360 E FLORENCE AVE
HUNTINGTON PARK, CA 90255
Contact country: Not reported
Contact telephone: 323-581-1091
Contact email: C_Y_T_91@HOTMAIL.COM
EPA Region: 09
Classification: Non-Generator
Description: Handler: Non-Generators do not presently generate hazardous waste

Owner/Operator Summary:

Owner/operator name: ROSALIO TORRES
Owner/operator address: 3360 E FLORENCE AVE
HUNTINGTON PARK, CA 90255
Owner/operator country: Not reported
Owner/operator telephone: 323-581-1091
Owner/operator email: Not reported
Owner/operator fax: Not reported
Owner/operator extension: Not reported
Legal status: Other
Owner/Operator Type: Operator
Owner/Op start date: Not reported
Owner/Op end date: Not reported

Owner/operator name: ROSALIO TORRES
Owner/operator address: 11152 DUNCAN AVE
LYNWOOD, CA 90262
Owner/operator country: Not reported
Owner/operator telephone: 310-762-1676
Owner/operator email: Not reported
Owner/operator fax: Not reported
Owner/operator extension: Not reported
Legal status: Other
Owner/Operator Type: Owner
Owner/Op start date: Not reported
Owner/Op end date: Not reported

Handler Activities Summary:

U.S. importer of hazardous waste: No
Mixed waste (haz. and radioactive): No

Map ID
Direction
Distance
Elevation

MAP FINDINGS

Site

Database(s)

EDR ID Number
EPA ID Number

AA AMES APPLIANCES SALES & SERVICE (Continued)

1024794785

Recycler of hazardous waste: No
Transporter of hazardous waste: No
Treater, storer or disposer of HW: No
Underground injection activity: No
On-site burner exemption: No
Furnace exemption: No
Used oil fuel burner: No
Used oil processor: No
User oil refiner: No
Used oil fuel marketer to burner: No
Used oil Specification marketer: No
Used oil transfer facility: No
Used oil transporter: No

Violation Status: No violations found

**G27
NW
1/8-1/4
0.195 mi.
1032 ft.**

**CYNTHIA E COLEMAN PROPERT
ALAMEDA ST & PALMER ST
COMPTON, CA 90220**

**LUST S101295959
HIST CORTESE N/A**

Site 1 of 2 in cluster G

**Relative:
Higher**

LUST REG 4:

**Actual:
72 ft.**

Region: 4
Regional Board: 04
County: Los Angeles
Facility Id: 100390-11
Status: Preliminary site assessment underway
Substance: Gasoline
Substance Quantity: Not reported
Local Case No: Not reported
Case Type: Soil
Abatement Method Used at the Site: Not reported
Global ID: T0603700115
W Global ID: Not reported
Staff: UNK
Local Agency: 19000
Cross Street: Not reported
Enforcement Type: Not reported
Date Leak Discovered: 6/18/1990
Date Leak First Reported: 7/24/1990
Date Leak Record Entered: 10/2/1990
Date Confirmation Began: Not reported
Date Leak Stopped: 6/18/1990
Date Case Last Changed on Database: 10/3/1990
Date the Case was Closed: Not reported
How Leak Discovered: Tank Closure
How Leak Stopped: Not reported
Cause of Leak: UNK
Leak Source: UNK
Operator: COLEMAN, CYNTHIA E.
Water System: Not reported
Well Name: Not reported
Approx. Dist To Production Well (ft): 1379.3078181902203580849528605
Source of Cleanup Funding: UNK
Preliminary Site Assessment Workplan Submitted: Not reported
Preliminary Site Assessment Began: 7/24/1990
Pollution Characterization Began: Not reported
Remediation Plan Submitted: Not reported

Map ID
Direction
Distance
Elevation

MAP FINDINGS

Site

Database(s)

EDR ID Number
EPA ID Number

CYNTHIA E COLEMAN PROPERT (Continued)

S101295959

Remedial Action Underway: Not reported
Post Remedial Action Monitoring Began: Not reported
Enforcement Action Date: Not reported
Historical Max MTBE Date: Not reported
Hist Max MTBE Conc in Groundwater: Not reported
Hist Max MTBE Conc in Soil: Not reported
Significant Interim Remedial Action Taken: Not reported
GW Qualifier: Not reported
Soil Qualifier: Not reported
Organization: Not reported
Owner Contact: Not reported
Responsible Party: CITY OF COMPTON
RP Address: 205 S WILLOWBROOK AVE, COMPTON, CA 90220
Program: LUST
Lat/Long: 33.8982739 / -1
Local Agency Staff: Not reported
Beneficial Use: Not reported
Priority: Not reported
Cleanup Fund Id: Not reported
Suspended: Not reported
Assigned Name: Not reported
Summary: THE SITE LOCATES AT THE SOUTHWEST CORNER OF PALMER ST. AND ALAMEDA ST.

HIST CORTESE:

edr_fname: CYNTHIA E COLEMAN PROPERT
edr_fadd1: ALAMEDA ST & PALMER ST
City,State,Zip: COMPTON, CA 90220
Region: CORTESE
Facility County Code: 19
Reg By: LTNKA
Reg Id: 100390-11

H28
WSW
1/8-1/4
0.196 mi.
1037 ft.

SMART & FINAL #727
280 E COMPTON BLVD
COMPTON, CA 90220

RCRA NonGen / NLR 1024851989
CAL000410859

Site 1 of 4 in cluster H

Relative:
Lower

RCRA NonGen / NLR:

Actual:
68 ft.

Date form received by agency: 2015-10-02 00:00:00.0
Facility name: SMART & FINAL #727
Facility address: 280 E COMPTON BLVD
COMPTON, CA 90220
EPA ID: CAL000410859
Mailing address: PO BOX 512377
LOS ANGELES, CA 90051-0000
Contact: DARRYL DINSON
Contact address: 600 CITADEL DR
COMMERCE, CA 90040-1562
Contact country: Not reported
Contact telephone: 323-869-7704
Contact email: DARRYL.DINSON@SMARTANDFINAL.COM
EPA Region: 09
Classification: Non-Generator
Description: Handler: Non-Generators do not presently generate hazardous waste

Map ID
Direction
Distance
Elevation

MAP FINDINGS

Site

Database(s)

EDR ID Number
EPA ID Number

SMART & FINAL #727 (Continued)

1024851989

Owner/Operator Summary:

Owner/operator name: SMART & FINAL STORES CORP
Owner/operator address: 600 CITADEL DR
COMMERCE, CA 90040
Owner/operator country: Not reported
Owner/operator telephone: 323-869-6210
Owner/operator email: Not reported
Owner/operator fax: Not reported
Owner/operator extension: Not reported
Legal status: Other
Owner/Operator Type: Owner
Owner/Op start date: Not reported
Owner/Op end date: Not reported

Owner/operator name: DARRYL DINSON
Owner/operator address: 600 CITADEL DR
COMMERCE, CA 90040
Owner/operator country: Not reported
Owner/operator telephone: 323-869-7704
Owner/operator email: Not reported
Owner/operator fax: Not reported
Owner/operator extension: Not reported
Legal status: Other
Owner/Operator Type: Operator
Owner/Op start date: Not reported
Owner/Op end date: Not reported

Handler Activities Summary:

U.S. importer of hazardous waste: No
Mixed waste (haz. and radioactive): No
Recycler of hazardous waste: No
Transporter of hazardous waste: No
Treater, storer or disposer of HW: No
Underground injection activity: No
On-site burner exemption: No
Furnace exemption: No
Used oil fuel burner: No
Used oil processor: No
User oil refiner: No
Used oil fuel marketer to burner: No
Used oil Specification marketer: No
Used oil transfer facility: No
Used oil transporter: No

Violation Status: No violations found

H29
WSW
1/8-1/4
0.196 mi.
1037 ft.

SMART & FINAL # 727
280 E COMPTON BLVD
COMPTON, CA 90220
Site 2 of 4 in cluster H

CERS HAZ WASTE **S113466377**
CERS **N/A**

Relative:
Lower

CERS HAZ WASTE:

Actual:
68 ft.

Name: SMART & FINAL # 727
Address: 280 E COMPTON BLVD
City,State,Zip: COMPTON, CA 90220
Site ID: 402349
CERS ID: 10160145

Map ID
Direction
Distance
Elevation

MAP FINDINGS

Site

Database(s)

EDR ID Number
EPA ID Number

SMART & FINAL # 727 (Continued)

S113466377

CERS Description: Hazardous Waste Generator

CERS:

Name: SMART & FINAL # 727
Address: 280 E COMPTON BLVD
City,State,Zip: COMPTON, CA 90220
Site ID: 402349
CERS ID: 10160145
CERS Description: Chemical Storage Facilities

Violations:

Site ID: 402349
Site Name: Smart & Final # 727
Violation Date: 01-13-2016
Citation: HSC 6.5 Multiple - California Health and Safety Code, Chapter 6.5, Section(s) Multiple
Violation Description: Haz Waste Generator Program - Administration/Documentation - General
Violation Notes: Returned to compliance on 01/13/2016. 12.50.075 Unified program facility permit and payment of fees required. Every person, business, or business concern within the jurisdiction of the LACoCUPA and subject to the requirements of one or more of the program elements shall be required to pay the applicable annual fees and any applicable late payment penalty and apply for and obtain from the LACoCUPA a unified program facility permit for the program elements applicable to such facility prior to the commencement of any business or activity related to any of the program elements. Upon receipt of full payment from a unified program facility for all the annual fees, including previous unpaid annual fees, any late payment penalties and the state imposed service charge, assessed pursuant to this chapter and provided all of the applicable regulatory requirements for the permit have been met, the LACoCUPA shall issue a consolidated unified program facility permit to the unified program facility. Each such permit shall [Truncated]
Violation Division: Los Angeles County Fire Department
Violation Program: HW
Violation Source: CERS

Evaluation:

Eval General Type: Compliance Evaluation Inspection
Eval Date: 04-06-2018
Violations Found: No
Eval Type: Routine done by local agency
Eval Notes: Nancy Orozco, Assistant Manager Tabitha Abece, Supervisor No significant violations observed.
Eval Division: Los Angeles County Fire Department
Eval Program: HW
Eval Source: CERS

Eval General Type: Compliance Evaluation Inspection
Eval Date: 06-07-2013
Violations Found: No
Eval Type: Routine done by local agency
Eval Notes: Inspected by S Uyehara, HMS II Consent by D Tatarian
Eval Division: Los Angeles County Fire Department
Eval Program: HW
Eval Source: CERS

Map ID
Direction
Distance
Elevation

MAP FINDINGS

Site

Database(s)

EDR ID Number
EPA ID Number

SMART & FINAL # 727 (Continued)

S113466377

Eval General Type: Compliance Evaluation Inspection
Eval Date: 01-13-2016
Violations Found: Yes
Eval Type: Routine done by local agency
Eval Notes: Julio Lopez, Store Mgr.
Eval Division: Los Angeles County Fire Department
Eval Program: HW
Eval Source: CERS

Eval General Type: Compliance Evaluation Inspection
Eval Date: 04-06-2018
Violations Found: No
Eval Type: Routine done by local agency
Eval Notes: Nancy Orozco, Assistant Manager Tabitha Abece, Supervisor No significant violations observed.
Eval Division: Los Angeles County Fire Department
Eval Program: HMRRP
Eval Source: CERS

Coordinates:
Site ID: 402349
Facility Name: Smart & Final # 727
Env Int Type Code: HMBP
Program ID: 10160145
Coord Name: Not reported
Ref Point Type Desc: Center of a facility or station.
Latitude: 33.894790
Longitude: -118.220850

Affiliation:
Affiliation Type Desc: CUPA District
Entity Name: Los Angeles County Fire
Entity Title: Not reported
Affiliation Address: 5825 Rickenbacker Road
Affiliation City: Commerce
Affiliation State: CA
Affiliation Country: Not reported
Affiliation Zip: 90040-3027
Affiliation Phone: (323) 890-4045

Affiliation Type Desc: Parent Corporation
Entity Name: Smart and Final Stores
Entity Title: Not reported
Affiliation Address: Not reported
Affiliation City: Not reported
Affiliation State: Not reported
Affiliation Country: Not reported
Affiliation Zip: Not reported
Affiliation Phone: Not reported

Affiliation Type Desc: Document Preparer
Entity Name: Darryl Dinson
Entity Title: Not reported
Affiliation Address: Not reported
Affiliation City: Not reported
Affiliation State: Not reported

Map ID
Direction
Distance
Elevation

MAP FINDINGS

Site

Database(s)

EDR ID Number
EPA ID Number

SMART & FINAL # 727 (Continued)

S113466377

Affiliation Country:	Not reported
Affiliation Zip:	Not reported
Affiliation Phone:	Not reported
Affiliation Type Desc:	Identification Signer
Entity Name:	Darryl Dinson
Entity Title:	Environmental Health Compliance Manager
Affiliation Address:	Not reported
Affiliation City:	Not reported
Affiliation State:	Not reported
Affiliation Country:	Not reported
Affiliation Zip:	Not reported
Affiliation Phone:	Not reported
Affiliation Type Desc:	Legal Owner
Entity Name:	SMART & FINAL STORES LLC
Entity Title:	Not reported
Affiliation Address:	P.O. Box 512377
Affiliation City:	Los Angeles
Affiliation State:	CA
Affiliation Country:	United States
Affiliation Zip:	90051-0377
Affiliation Phone:	(323) 869-7500
Affiliation Type Desc:	Operator
Entity Name:	Smart & Final #727
Entity Title:	Not reported
Affiliation Address:	Not reported
Affiliation City:	Not reported
Affiliation State:	Not reported
Affiliation Country:	Not reported
Affiliation Zip:	Not reported
Affiliation Phone:	(310) 631-6130
Affiliation Type Desc:	Facility Mailing Address
Entity Name:	Mailing Address
Entity Title:	Not reported
Affiliation Address:	P.O. Box 512377
Affiliation City:	Los Angeles
Affiliation State:	CA
Affiliation Country:	Not reported
Affiliation Zip:	90051-0377
Affiliation Phone:	Not reported
Affiliation Type Desc:	Environmental Contact
Entity Name:	Darryl Dinson
Entity Title:	Not reported
Affiliation Address:	P.O. Box 512377
Affiliation City:	Los Angeles
Affiliation State:	CA
Affiliation Country:	Not reported
Affiliation Zip:	90051-0377
Affiliation Phone:	Not reported

Map ID
Direction
Distance
Elevation

MAP FINDINGS

Site

Database(s)

EDR ID Number
EPA ID Number

G30
NW
1/8-1/4
0.203 mi.
1070 ft.

ACTA SOUTH - PARCEL SE-362
NORTHWEST CORNER OF SOUTH ALAMEDA ST
CARSON, CA 90745

Site 2 of 2 in cluster G

CPS-SLIC
CERS

S106483599
N/A

Relative:
Higher

Actual:
72 ft.

CPS-SLIC:

Name: ACTA SOUTH - PARCEL SE-362
Address: NORTHWEST CORNER OF SOUTH ALAMEDA ST
City,State,Zip: CARSON, CA 90745
Region: STATE
Facility Status: Completed - Case Closed
Status Date: 05/06/2003
Global Id: SL0603798275
Lead Agency: LOS ANGELES RWQCB (REGION 4)
Lead Agency Case Number: Not reported
Latitude: 33.898468
Longitude: -118.220784
Case Type: Cleanup Program Site
Case Worker: SH
Local Agency: Not reported
RB Case Number: 0747H5
File Location: Not reported
Potential Media Affected: Not reported
Potential Contaminants of Concern: Not reported
Site History: Not reported

[Click here to access the California GeoTracker records for this facility:](#)

CERS:

Name: ACTA SOUTH - PARCEL SE-362
Address: NORTHWEST CORNER OF SOUTH ALAMEDA ST
City,State,Zip: CARSON, CA 90745
Site ID: 253457
CERS ID: SL0603798275
CERS Description: Cleanup Program Site

Affiliation:

Affiliation Type Desc: Regional Board Caseworker
Entity Name: SU HAN - LOS ANGELES RWQCB (REGION 4)
Entity Title: Not reported
Affiliation Address: 320 W. 4TH STREET, SUITE 200
Affiliation City: LOS ANGELES
Affiliation State: CA
Affiliation Country: Not reported
Affiliation Zip: Not reported
Affiliation Phone: 2135766735

I31
WNW
1/8-1/4
0.204 mi.
1078 ft.

CITY OF COMPTON REDEVELOPMENT AGENCY
233 E COMPTON BLVD
COMPTON, CA 90220

Site 1 of 2 in cluster I

LUST
CERS HAZ WASTE
Cortese
HAZNET
LOS ANGELES CO. HMS
CERS
HWTS

S110654430
N/A

Relative:
Higher

Actual:
71 ft.

LUST:

Name: CITY OF COMPTON REDEVELOPMENT AGENCY
Address: 233 E COMPTON BLVD

Map ID
Direction
Distance
Elevation

MAP FINDINGS

Site

Database(s)

EDR ID Number
EPA ID Number

CITY OF COMPTON REDEVELOPMENT AGENCY (Continued)

S110654430

City,State,Zip: COMPTON, CA 90220
Lead Agency: LOS ANGELES COUNTY
Case Type: LUST Cleanup Site
Geo Track: http://geotracker.waterboards.ca.gov/profile_report.asp?global_id=T0603700115
Global Id: T0603700115
Latitude: 33.897224884
Longitude: -118.22070122
Status: Completed - Case Closed
Status Date: 04/22/1992
Case Worker: JOA
RB Case Number: 100390-11
Local Agency: LOS ANGELES COUNTY
File Location: Not reported
Local Case Number: 002811-002903
Potential Media Affect: Soil
Potential Contaminants of Concern: Gasoline
Site History: THE SITE LOCATES AT THE SOUTHWEST CORNER OF PALMER ST. AND ALAMEDA ST. PALMER USED TO RUN THROUGH WHAT IS NOW THE MAIN DRIVEWAY FOR THE SHOPPING CENTER PARKING LOT AT 233 E COMPTON BLVD. THIS CASE USED TO HAVE A LOCATION/ADDRESS IN GEOTRACKER OF "ALAMEDA ST & PALMER ST". OTHER ADDRESSES THAT HAVE BEEN USED FOR THIS SITE IN LOS ANGELES COUNTY DEPARTMENT OF PUBLIC WORK'S DATABASE WERE "300 N ALAMEDA" AND "401 N ALAMEDA".

LUST:

Global Id: T0603700115
Contact Type: Local Agency Caseworker
Contact Name: JOHN AWUJO
Organization Name: LOS ANGELES COUNTY
Address: 900 S FREMONT AVE
City: ALHAMBRA
Email: jawujo@dpw.lacounty.gov
Phone Number: 6264583507

Global Id: T0603700115
Contact Type: Regional Board Caseworker
Contact Name: YUE RONG
Organization Name: LOS ANGELES RWQCB (REGION 4)
Address: 320 W. 4TH ST., SUITE 200
City: Los Angeles
Email: yrong@waterboards.ca.gov
Phone Number: Not reported

LUST:

Global Id: T0603700115
Action Type: Other
Date: 06/18/1990
Action: Leak Discovery

Global Id: T0603700115
Action Type: Other
Date: 06/18/1990
Action: Leak Stopped

Global Id: T0603700115
Action Type: Other
Date: 07/24/1990

Map ID
Direction
Distance
Elevation

MAP FINDINGS

Site

Database(s)

EDR ID Number
EPA ID Number

CITY OF COMPTON REDEVELOPMENT AGENCY (Continued)

S110654430

Action: Leak Reported

Global Id: T0603700115
Action Type: ENFORCEMENT
Date: 04/22/1992
Action: Closure/No Further Action Letter

LUST:

Global Id: T0603700115
Status: Open - Case Begin Date
Status Date: 06/18/1990

Global Id: T0603700115
Status: Open - Site Assessment
Status Date: 07/24/1990

Global Id: T0603700115
Status: Completed - Case Closed
Status Date: 04/22/1992

CERS HAZ WASTE:

Name: BURLINGTON STORE #745
Address: 233 E COMPTON BLVD
City,State,Zip: COMPTON, CA 90220
Site ID: 273952
CERS ID: 10625608
CERS Description: Hazardous Waste Generator

CORTESE:

Name: CITY OF COMPTON REDEVELOPMENT AGENCY
Address: 233 E COMPTON BLVD
City,State,Zip: COMPTON, CA 90220
Region: CORTESE
Envirostor Id: Not reported
Global ID: T0603700115
Site/Facility Type: LUST CLEANUP SITE
Cleanup Status: COMPLETED - CASE CLOSED
Status Date: Not reported
Site Code: Not reported
Latitude: Not reported
Longitude: Not reported
Owner: Not reported
Enf Type: Not reported
Swat R: Not reported
Flag: active
Order No: Not reported
Waste Discharge System No: Not reported
Effective Date: Not reported
Region 2: Not reported
WID Id: Not reported
Solid Waste Id No: Not reported
Waste Management Uit Name: Not reported
File Name: Active Open

Map ID
Direction
Distance
Elevation

MAP FINDINGS

Site

Database(s)

EDR ID Number
EPA ID Number

CITY OF COMPTON REDEVELOPMENT AGENCY (Continued)

S110654430

HAZNET:

Name:	BURLINGTON STORE # 745
Address:	233 E COMPTON BLVD
Address 2:	Not reported
City,State,Zip:	COMPTON, CA 080160000
Contact:	NANCY DENNION
Telephone:	6093877800
Mailing Name:	Not reported
Mailing Address:	1830 ROUTE 130 N
Year:	2019
Gepaid:	CAL000403249
TSD EPA ID:	CAD008364432
CA Waste Code:	791 - Liquids with pH <= 2
Disposal Method:	H141 - Storage, Bulking, And/Or Transfer Off Site--No Treatment/Reovery (H010-H129) Or (H131-H135)
Tons:	0.00300
Year:	2019
Gepaid:	CAL000403249
TSD EPA ID:	NVD980895338
CA Waste Code:	331 - Off-specification, aged or surplus organics
Disposal Method:	H141 - Storage, Bulking, And/Or Transfer Off Site--No Treatment/Reovery (H010-H129) Or (H131-H135)
Tons:	0.06300
Year:	2019
Gepaid:	CAL000403249
TSD EPA ID:	CAD008364432
CA Waste Code:	331 - Off-specification, aged or surplus organics
Disposal Method:	H141 - Storage, Bulking, And/Or Transfer Off Site--No Treatment/Reovery (H010-H129) Or (H131-H135)
Tons:	0.00500
Year:	2019
Gepaid:	CAL000403249
TSD EPA ID:	AZR000515924
CA Waste Code:	331 - Off-specification, aged or surplus organics
Disposal Method:	H141 - Storage, Bulking, And/Or Transfer Off Site--No Treatment/Reovery (H010-H129) Or (H131-H135)
Tons:	0.23600
Year:	2018
Gepaid:	CAL000403249
TSD EPA ID:	CAD008364432
CA Waste Code:	331 - Off-specification, aged or surplus organics
Disposal Method:	H141 - Storage, Bulking, And/Or Transfer Off Site--No Treatment/Reovery (H010-H129) Or (H131-H135)
Tons:	0.00250
Year:	2018
Gepaid:	CAL000403249
TSD EPA ID:	AZR000515924
CA Waste Code:	331 - Off-specification, aged or surplus organics
Disposal Method:	H141 - Storage, Bulking, And/Or Transfer Off Site--No Treatment/Reovery (H010-H129) Or (H131-H135)
Tons:	0.36600

Map ID
Direction
Distance
Elevation

MAP FINDINGS

Site

Database(s)

EDR ID Number
EPA ID Number

CITY OF COMPTON REDEVELOPMENT AGENCY (Continued)

S110654430

Year:	2018
Gepaid:	CAL000403249
TSD EPA ID:	NVD980895338
CA Waste Code:	331 - Off-specification, aged or surplus organics
Disposal Method:	H141 - Storage, Bulking, And/Or Transfer Off Site--No Treatment/Reovery (H010-H129) Or (H131-H135)
Tons:	0.00800
Year:	2017
Gepaid:	CAL000403249
TSD EPA ID:	CAD008364432
CA Waste Code:	331 - Off-specification, aged or surplus organics
Disposal Method:	H141 - Storage, Bulking, And/Or Transfer Off Site--No Treatment/Reovery (H010-H129) Or (H131-H135)
Tons:	0.022
Year:	2016
Gepaid:	CAL000403249
TSD EPA ID:	CAD008364432
CA Waste Code:	331 - Off-specification, aged or surplus organics
Disposal Method:	H141 - Storage, Bulking, And/Or Transfer Off Site--No Treatment/Reovery (H010-H129) Or (H131-H135)
Tons:	0.117
Year:	2016
Gepaid:	CAL000403249
TSD EPA ID:	CAD008364432
CA Waste Code:	181 - Other inorganic solid waste
Disposal Method:	H141 - Storage, Bulking, And/Or Transfer Off Site--No Treatment/Reovery (H010-H129) Or (H131-H135)
Tons:	0.0005

[Click this hyperlink](#) while viewing on your computer to access
2 additional CA HAZNET: record(s) in the EDR Site Report.

Additional Info:

Year:	2016
Gen EPA ID:	CAL000403249
Shipment Date:	20150921
Creation Date:	11/17/2015 22:15:24
Receipt Date:	20150924
Manifest ID:	008507117FLE
Trans EPA ID:	MNS000110924
Trans Name:	STERICYCLE SPECIALTY WASTE SOLUTIONS INC
Trans 2 EPA ID:	CAD983649880
Trans 2 Name:	PSC ENVIRONMENTAL SERVICES LP
TSDF EPA ID:	CAD008364432
Trans Name:	RHO CHEM LLC
TSDF Alt EPA ID:	Not reported
TSDF Alt Name:	Not reported
Waste Code Description:	331 - Off-specification, aged, or surplus organics
RCRA Code:	Not reported
Meth Code:	H141 - Storage, Bulking, And/Or Transfer Off Site--No Treatment/Reovery (H010-H129) Or (H131-H135)
Quantity Tons:	0.021

Map ID
Direction
Distance
Elevation

MAP FINDINGS

Site

Database(s)

EDR ID Number
EPA ID Number

CITY OF COMPTON REDEVELOPMENT AGENCY (Continued)

S110654430

Waste Quantity:	42
Quantity Unit:	P
Additional Code 1:	Not reported
Additional Code 2:	Not reported
Additional Code 3:	Not reported
Additional Code 4:	Not reported
Additional Code 5:	Not reported
Shipment Date:	20150921
Creation Date:	11/17/2015 22:15:24
Receipt Date:	20150924
Manifest ID:	008507117FLE
Trans EPA ID:	MNS000110924
Trans Name:	STERICYCLE SPECIALTY WASTE SOLUTIONS INC
Trans 2 EPA ID:	CAD983649880
Trans 2 Name:	PSC ENVIRONMENTAL SERVICES LP
TSDF EPA ID:	CAD008364432
Trans Name:	RHO CHEM LLC
TSDF Alt EPA ID:	Not reported
TSDF Alt Name:	Not reported
Waste Code Description:	331 - Off-specification, aged, or surplus organics
RCRA Code:	D002
Meth Code:	H141 - Storage, Bulking, And/Or Transfer Off Site--No Treatment/Reovery (H010-H129) Or (H131-H135)
Quantity Tons:	0.0015
Waste Quantity:	3
Quantity Unit:	P
Additional Code 1:	D001
Additional Code 2:	Not reported
Additional Code 3:	Not reported
Additional Code 4:	Not reported
Additional Code 5:	Not reported
Shipment Date:	20150330
Creation Date:	6/25/2015 22:16:05
Receipt Date:	20150402
Manifest ID:	007409382FLE
Trans EPA ID:	MNS000110924
Trans Name:	STERICYCLE SPECIALTY WASTE SOLUTIONS INC
Trans 2 EPA ID:	CAD983649880
Trans 2 Name:	PSC ENVIRONMENTAL SERVICES LP
TSDF EPA ID:	CAD008364432
Trans Name:	RHO CHEM LLC
TSDF Alt EPA ID:	Not reported
TSDF Alt Name:	Not reported
Waste Code Description:	331 - Off-specification, aged, or surplus organics
RCRA Code:	D002
Meth Code:	H141 - Storage, Bulking, And/Or Transfer Off Site--No Treatment/Reovery (H010-H129) Or (H131-H135)
Quantity Tons:	0.0055
Waste Quantity:	11
Quantity Unit:	P
Additional Code 1:	D001
Additional Code 2:	Not reported
Additional Code 3:	Not reported
Additional Code 4:	Not reported
Additional Code 5:	Not reported

Map ID
Direction
Distance
Elevation

MAP FINDINGS

Site

Database(s)

EDR ID Number
EPA ID Number

CITY OF COMPTON REDEVELOPMENT AGENCY (Continued)

S110654430

Shipment Date: 20150330
Creation Date: 6/25/2015 22:16:05
Receipt Date: 20150402
Manifest ID: 007409382FLE
Trans EPA ID: MNS000110924
Trans Name: STERICYCLE SPECIALTY WASTE SOLUTIONS INC
Trans 2 EPA ID: CAD983649880
Trans 2 Name: PSC ENVIRONMENTAL SERVICES LP
TSDF EPA ID: CAD008364432
Trans Name: RHO CHEM LLC
TSDF Alt EPA ID: Not reported
TSDF Alt Name: Not reported
Waste Code Description: 331 - Off-specification, aged, or surplus organics
RCRA Code: Not reported
Meth Code: H141 - Storage, Bulking, And/Or Transfer Off Site--No
Treatment/Reovery (H010-H129) Or (H131-H135)

Quantity Tons: 0.016
Waste Quantity: 32
Quantity Unit: P
Additional Code 1: Not reported
Additional Code 2: Not reported
Additional Code 3: Not reported
Additional Code 4: Not reported
Additional Code 5: Not reported

Shipment Date: 20150330
Creation Date: 6/25/2015 22:16:05
Receipt Date: 20150402
Manifest ID: 007409382FLE
Trans EPA ID: MNS000110924
Trans Name: STERICYCLE SPECIALTY WASTE SOLUTIONS INC
Trans 2 EPA ID: CAD983649880
Trans 2 Name: PSC ENVIRONMENTAL SERVICES LP
TSDF EPA ID: CAD008364432
Trans Name: RHO CHEM LLC
TSDF Alt EPA ID: Not reported
TSDF Alt Name: Not reported
Waste Code Description: 331 - Off-specification, aged, or surplus organics
RCRA Code: D001
Meth Code: H141 - Storage, Bulking, And/Or Transfer Off Site--No
Treatment/Reovery (H010-H129) Or (H131-H135)

Quantity Tons: 0.0015
Waste Quantity: 3
Quantity Unit: P
Additional Code 1: Not reported
Additional Code 2: Not reported
Additional Code 3: Not reported
Additional Code 4: Not reported
Additional Code 5: Not reported

Additional Info:

Year: 2017
Gen EPA ID: CAL000403249

Shipment Date: 20170217
Creation Date: 4/24/2017 18:30:15
Receipt Date: 20170224

Map ID
Direction
Distance
Elevation

MAP FINDINGS

Site

Database(s)

EDR ID Number
EPA ID Number

CITY OF COMPTON REDEVELOPMENT AGENCY (Continued)

S110654430

Manifest ID:	009361438FLE
Trans EPA ID:	MNS000110924
Trans Name:	STERICYCLE SPECIALTY WASTE SOLUTIONS INC
Trans 2 EPA ID:	CAD983649880
Trans 2 Name:	PSC ENVIRONMENTAL SERVICES LP
TSDF EPA ID:	CAD008364432
Trans Name:	RHO CHEM LLC
TSDF Alt EPA ID:	Not reported
TSDF Alt Name:	Not reported
Waste Code Description:	331 - Off-specification, aged, or surplus organics
RCRA Code:	D002
Meth Code:	H141 - Storage, Bulking, And/Or Transfer Off Site--No Treatment/Reovery (H010-H129) Or (H131-H135)
Quantity Tons:	0.001
Waste Quantity:	2
Quantity Unit:	P
Additional Code 1:	D001
Additional Code 2:	Not reported
Additional Code 3:	Not reported
Additional Code 4:	Not reported
Additional Code 5:	Not reported
Shipment Date:	20170217
Creation Date:	4/24/2017 18:30:15
Receipt Date:	20170224
Manifest ID:	009361438FLE
Trans EPA ID:	MNS000110924
Trans Name:	STERICYCLE SPECIALTY WASTE SOLUTIONS INC
Trans 2 EPA ID:	CAD983649880
Trans 2 Name:	PSC ENVIRONMENTAL SERVICES LP
TSDF EPA ID:	CAD008364432
Trans Name:	RHO CHEM LLC
TSDF Alt EPA ID:	Not reported
TSDF Alt Name:	Not reported
Waste Code Description:	331 - Off-specification, aged, or surplus organics
RCRA Code:	Not reported
Meth Code:	H141 - Storage, Bulking, And/Or Transfer Off Site--No Treatment/Reovery (H010-H129) Or (H131-H135)
Quantity Tons:	0.02
Waste Quantity:	40
Quantity Unit:	P
Additional Code 1:	Not reported
Additional Code 2:	Not reported
Additional Code 3:	Not reported
Additional Code 4:	Not reported
Additional Code 5:	Not reported
Shipment Date:	20170217
Creation Date:	4/24/2017 18:30:15
Receipt Date:	20170224
Manifest ID:	009361438FLE
Trans EPA ID:	MNS000110924
Trans Name:	STERICYCLE SPECIALTY WASTE SOLUTIONS INC
Trans 2 EPA ID:	CAD983649880
Trans 2 Name:	PSC ENVIRONMENTAL SERVICES LP
TSDF EPA ID:	CAD008364432
Trans Name:	RHO CHEM LLC

Map ID
Direction
Distance
Elevation

MAP FINDINGS

Site

Database(s)

EDR ID Number
EPA ID Number

CITY OF COMPTON REDEVELOPMENT AGENCY (Continued)

S110654430

TSDf Alt EPA ID: Not reported
TSDf Alt Name: Not reported
Waste Code Description: 331 - Off-specification, aged, or surplus organics
RCRA Code: D001
Meth Code: H141 - Storage, Bulking, And/Or Transfer Off Site--No Treatment/Reovery (H010-H129) Or (H131-H135)

Quantity Tons: 0.001
Waste Quantity: 2
Quantity Unit: P
Additional Code 1: Not reported
Additional Code 2: Not reported
Additional Code 3: Not reported
Additional Code 4: Not reported
Additional Code 5: Not reported

Additional Info:

Year: 2015
Gen EPA ID: CAL000403249

Shipment Date: 20150921
Creation Date: 11/17/2015 22:15:24
Receipt Date: 20150924
Manifest ID: 008507117FLE
Trans EPA ID: MNS000110924
Trans Name: STERICYCLE SPECIALTY WASTE SOLUTIONS INC
Trans 2 EPA ID: CAD983649880
Trans 2 Name: PSC ENVIRONMENTAL SERVICES LP
TSDf EPA ID: CAD008364432
Trans Name: RHO CHEM LLC
TSDf Alt EPA ID: Not reported
TSDf Alt Name: Not reported
Waste Code Description: 331 - Off-specification, aged, or surplus organics
RCRA Code: D002
Meth Code: H141 - Storage, Bulking, And/Or Transfer Off Site--No Treatment/Reovery (H010-H129) Or (H131-H135)

Quantity Tons: 0.0015
Waste Quantity: 3
Quantity Unit: P
Additional Code 1: D001
Additional Code 2: Not reported
Additional Code 3: Not reported
Additional Code 4: Not reported
Additional Code 5: Not reported

Shipment Date: 20150921
Creation Date: 11/17/2015 22:15:24
Receipt Date: 20150924
Manifest ID: 008507117FLE
Trans EPA ID: MNS000110924
Trans Name: STERICYCLE SPECIALTY WASTE SOLUTIONS INC
Trans 2 EPA ID: CAD983649880
Trans 2 Name: PSC ENVIRONMENTAL SERVICES LP
TSDf EPA ID: CAD008364432
Trans Name: RHO CHEM LLC
TSDf Alt EPA ID: Not reported
TSDf Alt Name: Not reported
Waste Code Description: 331 - Off-specification, aged, or surplus organics

Map ID
Direction
Distance
Elevation

MAP FINDINGS

Site

Database(s)

EDR ID Number
EPA ID Number

CITY OF COMPTON REDEVELOPMENT AGENCY (Continued)

S110654430

RCRA Code:	Not reported
Meth Code:	H141 - Storage, Bulking, And/Or Transfer Off Site--No Treatment/Reovery (H010-H129) Or (H131-H135)
Quantity Tons:	0.021
Waste Quantity:	42
Quantity Unit:	P
Additional Code 1:	Not reported
Additional Code 2:	Not reported
Additional Code 3:	Not reported
Additional Code 4:	Not reported
Additional Code 5:	Not reported
Shipment Date:	20150330
Creation Date:	6/25/2015 22:16:05
Receipt Date:	20150402
Manifest ID:	007409382FLE
Trans EPA ID:	MNS000110924
Trans Name:	STERICYCLE SPECIALTY WASTE SOLUTIONS INC
Trans 2 EPA ID:	CAD983649880
Trans 2 Name:	PSC ENVIRONMENTAL SERVICES LP
TSDf EPA ID:	CAD008364432
Trans Name:	RHO CHEM LLC
TSDf Alt EPA ID:	Not reported
TSDf Alt Name:	Not reported
Waste Code Description:	331 - Off-specification, aged, or surplus organics
RCRA Code:	D002
Meth Code:	H141 - Storage, Bulking, And/Or Transfer Off Site--No Treatment/Reovery (H010-H129) Or (H131-H135)
Quantity Tons:	0.0055
Waste Quantity:	11
Quantity Unit:	P
Additional Code 1:	D001
Additional Code 2:	Not reported
Additional Code 3:	Not reported
Additional Code 4:	Not reported
Additional Code 5:	Not reported
Shipment Date:	20150330
Creation Date:	6/25/2015 22:16:05
Receipt Date:	20150402
Manifest ID:	007409382FLE
Trans EPA ID:	MNS000110924
Trans Name:	STERICYCLE SPECIALTY WASTE SOLUTIONS INC
Trans 2 EPA ID:	CAD983649880
Trans 2 Name:	PSC ENVIRONMENTAL SERVICES LP
TSDf EPA ID:	CAD008364432
Trans Name:	RHO CHEM LLC
TSDf Alt EPA ID:	Not reported
TSDf Alt Name:	Not reported
Waste Code Description:	331 - Off-specification, aged, or surplus organics
RCRA Code:	D001
Meth Code:	H141 - Storage, Bulking, And/Or Transfer Off Site--No Treatment/Reovery (H010-H129) Or (H131-H135)
Quantity Tons:	0.0015
Waste Quantity:	3
Quantity Unit:	P
Additional Code 1:	Not reported

Map ID
Direction
Distance
Elevation

MAP FINDINGS

Site

Database(s)

EDR ID Number
EPA ID Number

CITY OF COMPTON REDEVELOPMENT AGENCY (Continued)

S110654430

Additional Code 2:	Not reported
Additional Code 3:	Not reported
Additional Code 4:	Not reported
Additional Code 5:	Not reported
Shipment Date:	20150330
Creation Date:	6/25/2015 22:16:05
Receipt Date:	20150402
Manifest ID:	007409382FLE
Trans EPA ID:	MNS000110924
Trans Name:	STERICYCLE SPECIALTY WASTE SOLUTIONS INC
Trans 2 EPA ID:	CAD983649880
Trans 2 Name:	PSC ENVIRONMENTAL SERVICES LP
TSDf EPA ID:	CAD008364432
Trans Name:	RHO CHEM LLC
TSDf Alt EPA ID:	Not reported
TSDf Alt Name:	Not reported
Waste Code Description:	331 - Off-specification, aged, or surplus organics
RCRA Code:	Not reported
Meth Code:	H141 - Storage, Bulking, And/Or Transfer Off Site--No Treatment/Reovery (H010-H129) Or (H131-H135)
Quantity Tons:	0.016
Waste Quantity:	32
Quantity Unit:	P
Additional Code 1:	Not reported
Additional Code 2:	Not reported
Additional Code 3:	Not reported
Additional Code 4:	Not reported
Additional Code 5:	Not reported

LOS ANGELES CO. HMS:

Name:	CITY OF COMPTON REDEVELOPMENT
Address:	233 E COMPTON BLVD
City,State,Zip:	COMPTON, CA 90220
Region:	LA
Permit Category:	Not reported
Facility Id:	014811-015579
Facility Type:	Not reported
Facility Status:	Removed
Area:	2P
Permit Number:	Not reported
Permit Status:	Not reported

CERS:

Name:	CITY OF COMPTON REDEVELOPMENT AGENCY
Address:	233 E COMPTON BLVD
City,State,Zip:	COMPTON, CA 90220
Site ID:	258792
CERS ID:	T0603700115
CERS Description:	Leaking Underground Storage Tank Cleanup Site

Affiliation:

Affiliation Type Desc:	Local Agency Caseworker
Entity Name:	JOHN AWUJO - LOS ANGELES COUNTY
Entity Title:	Not reported
Affiliation Address:	900 S FREMONT AVE
Affiliation City:	ALHAMBRA

Map ID
Direction
Distance
Elevation

MAP FINDINGS

Site

Database(s)

EDR ID Number
EPA ID Number

CITY OF COMPTON REDEVELOPMENT AGENCY (Continued)

S110654430

Affiliation State:	CA
Affiliation Country:	Not reported
Affiliation Zip:	Not reported
Affiliation Phone:	6264583507
Affiliation Type Desc:	Regional Board Caseworker
Entity Name:	YUE RONG - LOS ANGELES RWQCB (REGION 4)
Entity Title:	Not reported
Affiliation Address:	320 W. 4TH ST., SUITE 200
Affiliation City:	Los Angeles
Affiliation State:	CA
Affiliation Country:	Not reported
Affiliation Zip:	Not reported
Affiliation Phone:	Not reported

HWTS:

Name:	BURLINGTON STORE # 745
Address:	233 E COMPTON BLVD
Address 2:	Not reported
City,State,Zip:	COMPTON, CA 90220
EPA ID:	CAL000403249
Inactive Date:	Not reported
Create Date:	12/24/2014
Last Act Date:	09/29/2019
Mailing Name:	Not reported
Mailing Address:	1830 ROUTE 130 N
Mailing Address 2:	Not reported
Mailing City,State,Zip:	BURLINGTON , NJ 080160000
Owner Name:	BURLINGTON COAT FACTORY
Owner Address:	1830 ROUTE 130 N
Owner Address 2:	Not reported
Owner City,State,Zip:	BURLINGTON, NJ 080163017
Contact Name:	NANCY DENNION
Contact Address:	1830 ROUTE 130N
Contact Address 2:	Not reported
City,State,Zip:	BURLINGTON, NJ 080163017

NAICS:

EPA ID:	CAL000403249
Create Date:	2014-12-24 11:34:22
NAICS Code:	45211
NAICS Description:	Department Stores
Issued EPA ID Date:	2014-12-24 11:34:22
Inactive Date:	Not reported
Facility Name:	BURLINGTON STORE # 745
Facility Address:	233 E COMPTON BLVD
Facility Address 2:	Not reported
Facility City:	COMPTON
Facility County:	19
Facility State:	CA
Facility Zip:	90220

Map ID
Direction
Distance
Elevation

MAP FINDINGS

Site

Database(s)

EDR ID Number
EPA ID Number

I32
WNW
1/8-1/4
0.204 mi.
1078 ft.

BURLINGTON STORE # 745
233 E COMPTON BLVD
COMPTON, CA 90220

RCRA NonGen / NLR

1024847974
CAL000403249

Site 2 of 2 in cluster I

Relative:
Higher

RCRA NonGen / NLR:

Actual:
71 ft.

Date form received by agency: 2014-12-24 00:00:00.0
Facility name: BURLINGTON STORE # 745
Facility address: 233 E COMPTON BLVD
COMPTON, CA 90220
EPA ID: CAL000403249
Mailing address: 1830 ROUTE 130 N
BURLINGTON, NJ 08016-0000
Contact: NANCY DENNION
Contact address: 1830 ROUTE 130N
BURLINGTON, NJ 08016-3017
Contact country: Not reported
Contact telephone: 609-387-7800
Contact email: NANCY.DENNION@COAT.COM
EPA Region: 09
Classification: Non-Generator
Description: Handler: Non-Generators do not presently generate hazardous waste

Owner/Operator Summary:

Owner/operator name: NANCY DENNION
Owner/operator address: 1830 ROUTE 130N
BURLINGTON, NJ 08016
Owner/operator country: Not reported
Owner/operator telephone: 609-387-7800
Owner/operator email: Not reported
Owner/operator fax: Not reported
Owner/operator extension: Not reported
Legal status: Other
Owner/Operator Type: Operator
Owner/Op start date: Not reported
Owner/Op end date: Not reported

Owner/operator name: BURLINGTON COAT FACTORY
Owner/operator address: 1830 ROUTE 130 N
BURLINGTON, NJ 08016
Owner/operator country: Not reported
Owner/operator telephone: 609-387-7800
Owner/operator email: Not reported
Owner/operator fax: Not reported
Owner/operator extension: Not reported
Legal status: Other
Owner/Operator Type: Owner
Owner/Op start date: Not reported
Owner/Op end date: Not reported

Handler Activities Summary:

U.S. importer of hazardous waste: No
Mixed waste (haz. and radioactive): No
Recycler of hazardous waste: No
Transporter of hazardous waste: No
Treater, storer or disposer of HW: No
Underground injection activity: No

Map ID
Direction
Distance
Elevation

MAP FINDINGS

Site

Database(s)

EDR ID Number
EPA ID Number

BURLINGTON STORE # 745 (Continued)

1024847974

On-site burner exemption: No
Furnace exemption: No
Used oil fuel burner: No
Used oil processor: No
Used oil refiner: No
Used oil fuel marketer to burner: No
Used oil Specification marketer: No
Used oil transfer facility: No
Used oil transporter: No

Violation Status: No violations found

33
ENE
1/8-1/4
0.210 mi.
1109 ft.

SHERRY HARRIS
207 N PEARL AVE
COMPTON, CA 90221

RCRA NonGen / NLR

1024769762
CAC002989658

Relative:
Higher
Actual:
69 ft.

RCRA NonGen / NLR:
Date form received by agency: 2018-11-16 00:00:00.0
Facility name: SHERRY HARRIS
Facility address: 207 N PEARL AVE
COMPTON, CA 90221
EPA ID: CAC002989658
Mailing address: PO BOX 2152
GARDENA, CA 90247
Contact: SHERRY HARRIS
Contact address: 207 N PEARL AVE
COMPTON, CA 90221
Contact country: Not reported
Contact telephone: 310-480-5143
Contact email: LUXSHERRYAPARTMENTS@YAHOO.COM
EPA Region: 09
Classification: Non-Generator
Description: Handler: Non-Generators do not presently generate hazardous waste

Owner/Operator Summary:
Owner/operator name: SHERRY HARRIS
Owner/operator address: 207 N PEARL AVE
COMPTON, CA 90221
Owner/operator country: Not reported
Owner/operator telephone: 310-480-5143
Owner/operator email: Not reported
Owner/operator fax: Not reported
Owner/operator extension: Not reported
Legal status: Other
Owner/Operator Type: Owner
Owner/Op start date: Not reported
Owner/Op end date: Not reported
Owner/operator name: SHERRY HARRIS
Owner/operator address: 207 N PEARL AVE
COMPTON, CA 90221
Owner/operator country: Not reported
Owner/operator telephone: 310-480-5143
Owner/operator email: Not reported
Owner/operator fax: Not reported
Owner/operator extension: Not reported

Map ID
Direction
Distance
Elevation

MAP FINDINGS

Site

Database(s)

EDR ID Number
EPA ID Number

SHERRY HARRIS (Continued)

1024769762

Legal status: Other
Owner/Operator Type: Operator
Owner/Op start date: Not reported
Owner/Op end date: Not reported

Handler Activities Summary:

U.S. importer of hazardous waste: No
Mixed waste (haz. and radioactive): No
Recycler of hazardous waste: No
Transporter of hazardous waste: No
Treater, storer or disposer of HW: No
Underground injection activity: No
On-site burner exemption: No
Furnace exemption: No
Used oil fuel burner: No
Used oil processor: No
User oil refiner: No
Used oil fuel marketer to burner: No
Used oil Specification marketer: No
Used oil transfer facility: No
Used oil transporter: No

Violation Status: No violations found

J34
West
1/8-1/4
0.226 mi.
1195 ft.

TOWNE CLEANERS
204 E COMPON BLVD
COMPTON, CA 90221
Site 1 of 4 in cluster J

DRYCLEANERS S121698068
N/A

Relative:
Higher

DRYCLEAN SOUTH COAST:

Actual:
70 ft.

Name: TOWNE CLEANERS
Address: 204 E COMPON BLVD
City,State,Zip: COMPTON, CA 90221
Facility ID: 47889
Application Number: 133579
Permit Number: M45818
Status: S
Representative Name: SUNG KON KIM
Representative Telephone: 213 6371903
Permit Status: INACTIVE
BCAT Number: 000234
BCAT Description: DRY CLEANING EQUIP PERCHLOROETHYLENE
CCAT Number: 04
CCAT Description: VAPOR RECOVERY UNIT COMPRESS & CONDENSE
UTM East: 0
UTM North: 0

Map ID
Direction
Distance
Elevation

MAP FINDINGS

EDR ID Number
EPA ID Number

J35
West
1/8-1/4
0.226 mi.
1195 ft.

Relative:
Higher

Actual:
70 ft.

TOWNE CLEANERS
204 E COMPTON BLVD
COMPTON, CA 90220

Site 2 of 4 in cluster J

RCRA-LQG **1000311482**
CERS HAZ WASTE **CAD982004541**
FINDS
ECHO
DRYCLEANERS
EMI
HAZNET
HWTS

RCRA-LQG:

Date form received by agency: 1987-06-01 00:00:00.0
Facility name: TOWNE CLEANERS
Facility address: 204 E COMPTON BLVD
COMPTON, CA 90221

EPA ID: CAD982004541
Contact: ENVIRONMENTAL MANAGER
Contact address: 204 E COMPTON BLVD
COMPTON, CA 90221

Contact country: US
Contact telephone: 213-637-1903
Contact email: Not reported
EPA Region: 09
Land type: Other land type
Classification: Large Quantity Generator
Description: Handler: generates 1,000 kg or more of hazardous waste during any calendar month; or generates more than 1 kg of acutely hazardous waste during any calendar month; or generates more than 100 kg of any residue or contaminated soil, waste or other debris resulting from the cleanup of a spill, into or on any land or water, of acutely hazardous waste during any calendar month; or generates 1 kg or less of acutely hazardous waste during any calendar month, and accumulates more than 1 kg of acutely hazardous waste at any time; or generates 100 kg or less of any residue or contaminated soil, waste or other debris resulting from the cleanup of a spill, into or on any land or water, of acutely hazardous waste during any calendar month, and accumulates more than 100 kg of that material at any time

Owner/Operator Summary:

Owner/operator name: CHANG HUN SOK
Owner/operator address: NOT REQUIRED
NOT REQUIRED, ME 99999

Owner/operator country: Not reported
Owner/operator telephone: 415-555-1212
Owner/operator email: Not reported
Owner/operator fax: Not reported
Owner/operator extension: Not reported
Legal status: Private
Owner/Operator Type: Owner
Owner/Op start date: Not reported
Owner/Op end date: Not reported

Handler Activities Summary:

U.S. importer of hazardous waste: No
Mixed waste (haz. and radioactive): No
Recycler of hazardous waste: No
Transporter of hazardous waste: No
Treater, storer or disposer of HW: No
Underground injection activity: No

Map ID
Direction
Distance
Elevation

MAP FINDINGS

Site

Database(s)

EDR ID Number
EPA ID Number

TOWNE CLEANERS (Continued)

1000311482

On-site burner exemption: No
Furnace exemption: No
Used oil fuel burner: No
Used oil processor: No
Used oil refiner: No
Used oil fuel marketer to burner: No
Used oil Specification marketer: No
Used oil transfer facility: No
Used oil transporter: No

Violation Status: No violations found

Evaluation Action Summary:

Evaluation date: 1994-07-07 00:00:00.0
Evaluation: COMPLIANCE EVALUATION INSPECTION ON-SITE
Area of violation: Not reported
Date achieved compliance: Not reported
Evaluation lead agency: State Contractor/Grantee

CERS HAZ WASTE:

Name: TOWNE CLEANERS
Address: 204 E COMPTON BLVD
City,State,Zip: COMPTON, CA 90220
Site ID: 77222
CERS ID: 10301581
CERS Description: Hazardous Waste Generator

Evaluation:

Eval General Type: Compliance Evaluation Inspection
Eval Date: 01-09-2014
Violations Found: No
Eval Type: Routine done by local agency
Eval Notes: Not reported
Eval Division: Los Angeles County Fire Department
Eval Program: HW
Eval Source: CERS

Eval General Type: Compliance Evaluation Inspection
Eval Date: 01-18-2017
Violations Found: No
Eval Type: Routine done by local agency
Eval Notes: ISAAC CHANG SOK, OWNER
Eval Division: Los Angeles County Fire Department
Eval Program: HW
Eval Source: CERS

Eval General Type: Compliance Evaluation Inspection
Eval Date: 01-09-2014
Violations Found: No
Eval Type: Routine done by local agency
Eval Notes: routine HW inspections; no violations were observed
Eval Division: Los Angeles County Fire Department
Eval Program: HW
Eval Source: CERS

Coordinates:

Site ID: 77222

Map ID
Direction
Distance
Elevation

MAP FINDINGS

Site

Database(s)

EDR ID Number
EPA ID Number

TOWNE CLEANERS (Continued)

1000311482

Facility Name: TOWNE CLEANERS
Env Int Type Code: HWG
Program ID: 10301581
Coord Name: Not reported
Ref Point Type Desc: Center of a facility or station.
Latitude: 33.895930
Longitude: -118.221870

Affiliation:

Affiliation Type Desc: Legal Owner
Entity Name: TOWNE CLEANERS
Entity Title: Not reported
Affiliation Address: 204 EAST COMPTON BLVD
Affiliation City: COMPTON
Affiliation State: CA
Affiliation Country: United States
Affiliation Zip: 90221
Affiliation Phone: (310) 637-1903

Affiliation Type Desc: Operator
Entity Name: Isaac Chang Sok
Entity Title: Not reported
Affiliation Address: Not reported
Affiliation City: Not reported
Affiliation State: Not reported
Affiliation Country: Not reported
Affiliation Zip: Not reported
Affiliation Phone: (310) 637-1903

Affiliation Type Desc: CUPA District
Entity Name: Los Angeles County Fire
Entity Title: Not reported
Affiliation Address: 5825 Rickenbacker Road
Affiliation City: Commerce
Affiliation State: CA
Affiliation Country: Not reported
Affiliation Zip: 90040-3027
Affiliation Phone: (323) 890-4045

Affiliation Type Desc: Facility Mailing Address
Entity Name: Mailing Address
Entity Title: Not reported
Affiliation Address: 204 E COMPTON BLVD
Affiliation City: COMPTON
Affiliation State: CA
Affiliation Country: Not reported
Affiliation Zip: 90221
Affiliation Phone: Not reported

Affiliation Type Desc: Parent Corporation
Entity Name: TOWNE CLEANERS
Entity Title: Not reported
Affiliation Address: Not reported
Affiliation City: Not reported
Affiliation State: Not reported
Affiliation Country: Not reported
Affiliation Zip: Not reported

Map ID
Direction
Distance
Elevation

MAP FINDINGS

Site

Database(s)

EDR ID Number
EPA ID Number

TOWNE CLEANERS (Continued)

1000311482

Affiliation Phone: Not reported

Affiliation Type Desc: Environmental Contact

Entity Name: Isaac Chang Sok

Entity Title: Not reported

Affiliation Address: 204 E COMPTON BLVD

Affiliation City: COMPTON

Affiliation State: CA

Affiliation Country: Not reported

Affiliation Zip: 90221

Affiliation Phone: Not reported

FINDS:

Registry ID: 110002773534

Click Here:

Environmental Interest/Information System:

California Hazardous Waste Tracking System - Datamart (HWTS-DATAMART) provides California with information on hazardous waste shipments for generators, transporters, and treatment, storage, and disposal facilities.

RCRAInfo is a national information system that supports the Resource Conservation and Recovery Act (RCRA) program through the tracking of events and activities related to facilities that generate, transport, and treat, store, or dispose of hazardous waste. RCRAInfo allows RCRA program staff to track the notification, permit, compliance, and corrective action activities required under RCRA.

STATE MASTER

[Click this hyperlink](#) while viewing on your computer to access additional FINDS: detail in the EDR Site Report.

ECHO:

Envid: 1000311482

Registry ID: 110002773534

DFR URL: <http://echo.epa.gov/detailed-facility-report?fid=110002773534>

Name: TOWNE CLEANERS

Address: 204 E COMPTON BLVD

City,State,Zip: COMPTON, CA 90220

DRYCLEAN SOUTH COAST:

Name: TOWNE CLEANERS

Address: 204 E COMPTON BLVD

City,State,Zip: COMPTON, CA 90221

Facility ID: 54725

Application Number: 148944

Permit Number: M54108

Status: A

Representative Name: ISSAC SOK

Representative Telephone: 310 6371903

Permit Status: INACTIVE

BCAT Number: 000234

BCAT Description: DRY CLEANING EQUIP PERCHLOROETHYLENE

CCAT Number: Not reported

CCAT Description: Not reported

Map ID
Direction
Distance
Elevation

MAP FINDINGS

Site

Database(s)

EDR ID Number
EPA ID Number

TOWNE CLEANERS (Continued)

1000311482

UTM East:	387.01501465
UTM North:	3751.0878906
Name:	TOWNE CLEANERS
Address:	204 E COMPTON BLVD
City,State,Zip:	COMPTON, CA 90221
Facility ID:	54725
Application Number:	342569
Permit Number:	F15358
Status:	A
Representative Name:	ISSAC SOK
Representative Telephone:	310 6371903
Permit Status:	INACTIVE
BCAT Number:	000601
BCAT Description:	DRY CLEANING, DRY-TO-DRY NON-VENT, PERC
CCAT Number:	Not reported
CCAT Description:	Not reported
UTM East:	387.01501465
UTM North:	3751.0878906
Name:	TOWNE CLEANERS
Address:	204 E COMPTON BLVD
City,State,Zip:	COMPTON, CA 90221
Facility ID:	54725
Application Number:	442920
Permit Number:	F75866
Status:	A
Representative Name:	ISSAC SOK
Representative Telephone:	310 6371903
Permit Status:	INACTIVE
BCAT Number:	000603
BCAT Description:	DRY CLEANING, DRY-TO-DRY NV, W/ SIC, PERC
CCAT Number:	Not reported
CCAT Description:	Not reported
UTM East:	387.01501465
UTM North:	3751.0878906
Name:	TOWNE CLEANERS
Address:	204 E COMPTON BLVD
City,State,Zip:	COMPTON, CA 90221
Facility ID:	54725
Application Number:	467772
Permit Number:	F90276
Status:	A
Representative Name:	ISSAC SOK
Representative Telephone:	310 6371903
Permit Status:	INACT_NR
BCAT Number:	000603
BCAT Description:	DRY CLEANING, DRY-TO-DRY NV, W/ SIC, PERC
CCAT Number:	Not reported
CCAT Description:	Not reported
UTM East:	387.01501465
UTM North:	3751.0878906
Name:	TOWNE CLEANERS
Address:	204 E COMPTON BLVD
City,State,Zip:	COMPTON, CA 90221

Map ID
Direction
Distance
Elevation

MAP FINDINGS

Site

Database(s)

EDR ID Number
EPA ID Number

TOWNE CLEANERS (Continued)

1000311482

Facility ID: 54725
Application Number: 515260
Permit Number: G10348
Status: A
Representative Name: ISSAC SOK
Representative Telephone: 310 6371903
Permit Status: ACTIVE
BCAT Number: 000233
BCAT Description: DRY CLEANING EQUIP PETROLEUM SOLVENT
CCAT Number: Not reported
CCAT Description: Not reported
UTM East: 387.01501465
UTM North: 3751.0878906

DRYCLEANERS:

Name: TOWNE CLEANERS
Address: 204 E COMPTON BLVD
City,State,Zip: COMPTON, CA 902210000
EPA Id: CAD982004541
NAICS Code: 81232
NAICS Description: Drycleaning and Laundry Services (except Coin-Operated)
SIC Code: 7211
SIC Description: Power Laundries, Family and Commercial
Create Date: 03/01/1988
Facility Active: Yes
Inactive Date: Not reported
Facility Addr2: Not reported
Owner Name: ISAAC CHANG SOK
Owner Address: 204 E COMPTON BLVD
Owner Address 2: Not reported
Owner Telephone: 3106371903
Contact Name: ISAAC CHANG, SOK
Contact Address: 204 E COMPTON BLVD
Contact Address 2: Not reported
Contact Telephone: 3106371903
Mailing Name: Not reported
Mailing Address 1: 204 E COMPTON BLVD
Mailing Address 2: Not reported
Mailing City: COMPTON
Mailing State: CA
Mailing Zip: 902200000
Owner Fax: 0
Region Code: 3

EMI:

Name: TOWN CLEANERS, CHANG JUM SOK D
Address: 204 E COMPTON BL
City,State,Zip: COMPTON, CA 902210000
Year: 1987
County Code: 19
Air Basin: SC
Facility ID: 54725
Air District Name: SC
SIC Code: 7216
Air District Name: SOUTH COAST AQMD
Community Health Air Pollution Info System: Not reported

Map ID
Direction
Distance
Elevation

MAP FINDINGS

Site

Database(s)

EDR ID Number
EPA ID Number

TOWNE CLEANERS (Continued)

1000311482

Consolidated Emission Reporting Rule: Not reported
Total Organic Hydrocarbon Gases Tons/Yr: 1
Reactive Organic Gases Tons/Yr: 0
Carbon Monoxide Emissions Tons/Yr: 0
NOX - Oxides of Nitrogen Tons/Yr: 0
SOX - Oxides of Sulphur Tons/Yr: 0
Particulate Matter Tons/Yr: 0
Part. Matter 10 Micrometers and Smllr Tons/Yr:0

Name: TOWN CLEANERS, CHANG JUM SOK D
Address: 204 E COMPTON BL
City,State,Zip: COMPTON, CA 902210000
Year: 1990
County Code: 19
Air Basin: SC
Facility ID: 54725
Air District Name: SC
SIC Code: 7216
Air District Name: SOUTH COAST AQMD
Community Health Air Pollution Info System: Not reported
Consolidated Emission Reporting Rule: Not reported
Total Organic Hydrocarbon Gases Tons/Yr: 1
Reactive Organic Gases Tons/Yr: 0
Carbon Monoxide Emissions Tons/Yr: 0
NOX - Oxides of Nitrogen Tons/Yr: 0
SOX - Oxides of Sulphur Tons/Yr: 0
Particulate Matter Tons/Yr: 0
Part. Matter 10 Micrometers and Smllr Tons/Yr:0

HAZNET:

Name: TOWNE CLEANERS
Address: 204 E COMPTON BLVD
Address 2: Not reported
City,State,Zip: COMPTON, CA 902210000
Contact: ISAAC CHANG, SOK
Telephone: 3106371903
Mailing Name: Not reported
Mailing Address: 204 E COMPTON BLVD

Year: 2008
Gepaid: CAD982004541
TSD EPA ID: NVR000076158
CA Waste Code: 211 - Halogenated solvents (chloroforms, methyl chloride, perchloroethylene, etc)
Disposal Method: H020 - Solvents Recovery
Tons: 0.225

Year: 2008
Gepaid: CAD982004541
TSD EPA ID: NVR000076158
CA Waste Code: 134 - Aqueous solution with total organic residues less than 10 percent
Disposal Method: H020 - Solvents Recovery
Tons: Not reported

Year: 2008
Gepaid: CAD982004541

Map ID
Direction
Distance
Elevation

MAP FINDINGS

Site

Database(s)

EDR ID Number
EPA ID Number

TOWNE CLEANERS (Continued)

1000311482

TSD EPA ID:	NVR000076158
CA Waste Code:	213 - Hydrocarbon solvents (benzene, hexane, Stoddard, Etc.)
Disposal Method:	H020 - Solvents Recovery
Tons:	Not reported
Year:	2007
Gepaid:	CAD982004541
TSD EPA ID:	NVR000076158
CA Waste Code:	211 - Halogenated solvents (chloroforms, methyl chloride, perchloroethylene, etc)
Disposal Method:	H020 - Solvents Recovery
Tons:	0.50435
Year:	2007
Gepaid:	CAD982004541
TSD EPA ID:	NVR000076158
CA Waste Code:	134 - Aqueous solution with total organic residues less than 10 percent
Disposal Method:	H020 - Solvents Recovery
Tons:	Not reported
Year:	2007
Gepaid:	CAD982004541
TSD EPA ID:	NVR000076158
CA Waste Code:	213 - Hydrocarbon solvents (benzene, hexane, Stoddard, Etc.)
Disposal Method:	H020 - Solvents Recovery
Tons:	Not reported
Year:	2007
Gepaid:	CAD982004541
TSD EPA ID:	NVR000076158
CA Waste Code:	-
Disposal Method:	H020 - Solvents Recovery
Tons:	Not reported
Year:	2006
Gepaid:	CAD982004541
TSD EPA ID:	NVR000076158
CA Waste Code:	211 - Halogenated solvents (chloroforms, methyl chloride, perchloroethylene, etc)
Disposal Method:	R01 - Recycler
Tons:	0.39
Year:	2006
Gepaid:	CAD982004541
TSD EPA ID:	NVR000076158
CA Waste Code:	-
Disposal Method:	R01 - Recycler
Tons:	Not reported
Year:	2005
Gepaid:	CAD982004541
TSD EPA ID:	NVR000076158
CA Waste Code:	-
Disposal Method:	R01 - Recycler
Tons:	Not reported

Map ID
Direction
Distance
Elevation

MAP FINDINGS

Site

Database(s)

EDR ID Number
EPA ID Number

TOWNE CLEANERS (Continued)

1000311482

[Click this hyperlink](#) while viewing on your computer to access
5 additional CA HAZNET: record(s) in the EDR Site Report.

Additional Info:

Year:	2005
Gen EPA ID:	CAD982004541
Shipment Date:	20051104
Creation Date:	1/3/2007 18:30:08
Receipt Date:	20051107
Manifest ID:	24799815
Trans EPA ID:	CAR000166827
Trans Name:	AMERICAN INDUSTRIAL SERVICES
Trans 2 EPA ID:	CAD981375983
Trans 2 Name:	TECHNICHEM INC
TSDf EPA ID:	NVR000076158
Trans Name:	RESOLVENT INC
TSDf Alt EPA ID:	Not reported
TSDf Alt Name:	Not reported
Waste Code Description:	211 - Halogenated solvents (chloroform, methyl chloride, perchloroethylene, etc.
RCRA Code:	F002
Meth Code:	R01 - Recycler
Quantity Tons:	0.1
Waste Quantity:	200
Quantity Unit:	P
Additional Code 1:	Not reported
Additional Code 2:	Not reported
Additional Code 3:	Not reported
Additional Code 4:	Not reported
Additional Code 5:	Not reported
Shipment Date:	20051104
Creation Date:	1/3/2007 18:30:08
Receipt Date:	20051107
Manifest ID:	24799815
Trans EPA ID:	CAR000166827
Trans Name:	AMERICAN INDUSTRIAL SERVICES
Trans 2 EPA ID:	CAD981375983
Trans 2 Name:	TECHNICHEM INC
TSDf EPA ID:	NVR000076158
Trans Name:	RESOLVENT INC
TSDf Alt EPA ID:	Not reported
TSDf Alt Name:	Not reported
Waste Code Description:	- Not reported
RCRA Code:	Not reported
Meth Code:	R01 - Recycler
Quantity Tons:	Not reported
Waste Quantity:	Not reported
Quantity Unit:	Not reported
Additional Code 1:	Not reported
Additional Code 2:	Not reported
Additional Code 3:	Not reported
Additional Code 4:	Not reported
Additional Code 5:	Not reported

Map ID
Direction
Distance
Elevation

MAP FINDINGS

Site

Database(s)

EDR ID Number
EPA ID Number

TOWNE CLEANERS (Continued)

1000311482

Shipment Date:	20051104
Creation Date:	1/3/2007 18:30:08
Receipt Date:	20051107
Manifest ID:	24799815
Trans EPA ID:	CAR000166827
Trans Name:	AMERICAN INDUSTRIAL SERVICES
Trans 2 EPA ID:	CAD981375983
Trans 2 Name:	TECHNICHEM INC
TSDF EPA ID:	NVR000076158
Trans Name:	RESOLVENT INC
TSDF Alt EPA ID:	Not reported
TSDF Alt Name:	Not reported
Waste Code Description:	- Not reported
RCRA Code:	Not reported
Meth Code:	R01 - Recycler
Quantity Tons:	Not reported
Waste Quantity:	Not reported
Quantity Unit:	Not reported
Additional Code 1:	Not reported
Additional Code 2:	Not reported
Additional Code 3:	Not reported
Additional Code 4:	Not reported
Additional Code 5:	Not reported
Shipment Date:	20051104
Creation Date:	1/3/2007 18:30:08
Receipt Date:	20051107
Manifest ID:	24799815
Trans EPA ID:	CAR000166827
Trans Name:	AMERICAN INDUSTRIAL SERVICES
Trans 2 EPA ID:	CAD981375983
Trans 2 Name:	TECHNICHEM INC
TSDF EPA ID:	NVR000076158
Trans Name:	RESOLVENT INC
TSDF Alt EPA ID:	Not reported
TSDF Alt Name:	Not reported
Waste Code Description:	211 - Halogenated solvents (chloroform, methyl chloride, perchloroethylene, etc.
RCRA Code:	F002
Meth Code:	R01 - Recycler
Quantity Tons:	0.22935
Waste Quantity:	55
Quantity Unit:	G
Additional Code 1:	Not reported
Additional Code 2:	Not reported
Additional Code 3:	Not reported
Additional Code 4:	Not reported
Additional Code 5:	Not reported
Additional Info:	
Year:	2007
Gen EPA ID:	CAD982004541
Shipment Date:	20071016
Creation Date:	3/18/2008 18:30:24
Receipt Date:	20071022
Manifest ID:	000265397GBF

Map ID
Direction
Distance
Elevation

MAP FINDINGS

Site

Database(s)

EDR ID Number
EPA ID Number

TOWNE CLEANERS (Continued)

1000311482

Trans EPA ID: CAR000166827
Trans Name: AMERICAN INDUSTRIAL SERVICES
Trans 2 EPA ID: CAR000161836
Trans 2 Name: TECHNICHEM INC
TSDF EPA ID: NVR000076158
Trans Name: RESOLVENT INC
TSDF Alt EPA ID: Not reported
TSDF Alt Name: Not reported
Waste Code Description: 134 - Aqueous solution with <10% total organic residues
RCRA Code: D039
Meth Code: H020 - Solvents Recovery
Quantity Tons: Not reported
Waste Quantity: Not reported
Quantity Unit: Not reported
Additional Code 1: Not reported
Additional Code 2: Not reported
Additional Code 3: Not reported
Additional Code 4: Not reported
Additional Code 5: Not reported

Shipment Date: 20071016
Creation Date: 3/18/2008 18:30:24
Receipt Date: 20071022
Manifest ID: 000265397GBF
Trans EPA ID: CAR000166827
Trans Name: AMERICAN INDUSTRIAL SERVICES
Trans 2 EPA ID: CAR000161836
Trans 2 Name: TECHNICHEM INC
TSDF EPA ID: NVR000076158
Trans Name: RESOLVENT INC
TSDF Alt EPA ID: Not reported
TSDF Alt Name: Not reported
Waste Code Description: 211 - Halogenated solvents (chloroform, methyl chloride, perchloroethylene, etc.
RCRA Code: F002
Meth Code: H020 - Solvents Recovery
Quantity Tons: Not reported
Waste Quantity: Not reported
Quantity Unit: Not reported
Additional Code 1: Not reported
Additional Code 2: Not reported
Additional Code 3: Not reported
Additional Code 4: Not reported
Additional Code 5: Not reported

Shipment Date: 20071016
Creation Date: 3/18/2008 18:30:24
Receipt Date: 20071022
Manifest ID: 000265397GBF
Trans EPA ID: CAR000166827
Trans Name: AMERICAN INDUSTRIAL SERVICES
Trans 2 EPA ID: CAR000161836
Trans 2 Name: TECHNICHEM INC
TSDF EPA ID: NVR000076158
Trans Name: RESOLVENT INC
TSDF Alt EPA ID: Not reported
TSDF Alt Name: Not reported

Map ID
Direction
Distance
Elevation

MAP FINDINGS

Site

Database(s)

EDR ID Number
EPA ID Number

TOWNE CLEANERS (Continued)

1000311482

Waste Code Description:	211 - Halogenated solvents (chloroform, methyl chloride, perchloroethylene, etc.
RCRA Code:	F002
Meth Code:	H020 - Solvents Recovery
Quantity Tons:	0.275
Waste Quantity:	550
Quantity Unit:	P
Additional Code 1:	Not reported
Additional Code 2:	Not reported
Additional Code 3:	Not reported
Additional Code 4:	Not reported
Additional Code 5:	Not reported
Shipment Date:	20071016
Creation Date:	3/18/2008 18:30:24
Receipt Date:	20071022
Manifest ID:	000265397GBF
Trans EPA ID:	CAR000166827
Trans Name:	AMERICAN INDUSTRIAL SERVICES
Trans 2 EPA ID:	CAR000161836
Trans 2 Name:	TECHNICHEM INC
TSDf EPA ID:	NVR000076158
Trans Name:	RESOLVENT INC
TSDf Alt EPA ID:	Not reported
TSDf Alt Name:	Not reported
Waste Code Description:	213 - Hydrocarbon solvents (benzene, hexane, Stoddard, etc.
RCRA Code:	Not reported
Meth Code:	H020 - Solvents Recovery
Quantity Tons:	Not reported
Waste Quantity:	Not reported
Quantity Unit:	Not reported
Additional Code 1:	Not reported
Additional Code 2:	Not reported
Additional Code 3:	Not reported
Additional Code 4:	Not reported
Additional Code 5:	Not reported
Shipment Date:	20070424
Creation Date:	12/20/2007 18:30:07
Receipt Date:	20070426
Manifest ID:	000271760GBF
Trans EPA ID:	CAR000166827
Trans Name:	AMERICAN INDUSTRIAL SERVICES
Trans 2 EPA ID:	CAR000161836
Trans 2 Name:	TECHNICHEM INC
TSDf EPA ID:	NVR000076158
Trans Name:	RESOLVENT INC
TSDf Alt EPA ID:	Not reported
TSDf Alt Name:	Not reported
Waste Code Description:	134 - Aqueous solution with <10% total organic residues
RCRA Code:	D039
Meth Code:	H020 - Solvents Recovery
Quantity Tons:	Not reported
Waste Quantity:	Not reported
Quantity Unit:	Not reported
Additional Code 1:	Not reported
Additional Code 2:	Not reported

Map ID
Direction
Distance
Elevation

MAP FINDINGS

Site

Database(s)

EDR ID Number
EPA ID Number

TOWNE CLEANERS (Continued)

1000311482

Additional Code 3:	Not reported
Additional Code 4:	Not reported
Additional Code 5:	Not reported
Shipment Date:	20070424
Creation Date:	12/20/2007 18:30:07
Receipt Date:	20070426
Manifest ID:	000271760GBF
Trans EPA ID:	CAR000166827
Trans Name:	AMERICAN INDUSTRIAL SERVICES
Trans 2 EPA ID:	CAR000161836
Trans 2 Name:	TECHNICHEM INC
TSDf EPA ID:	NVR000076158
Trans Name:	RESOLVENT INC
TSDf Alt EPA ID:	Not reported
TSDf Alt Name:	Not reported
Waste Code Description:	211 - Halogenated solvents (chloroform, methyl chloride, perchloroethylene, etc.
RCRA Code:	F002
Meth Code:	H020 - Solvents Recovery
Quantity Tons:	0.22935
Waste Quantity:	55
Quantity Unit:	G
Additional Code 1:	Not reported
Additional Code 2:	Not reported
Additional Code 3:	Not reported
Additional Code 4:	Not reported
Additional Code 5:	Not reported
Shipment Date:	20070424
Creation Date:	12/20/2007 18:30:07
Receipt Date:	20070426
Manifest ID:	000271760GBF
Trans EPA ID:	CAR000166827
Trans Name:	AMERICAN INDUSTRIAL SERVICES
Trans 2 EPA ID:	CAR000161836
Trans 2 Name:	TECHNICHEM INC
TSDf EPA ID:	NVR000076158
Trans Name:	RESOLVENT INC
TSDf Alt EPA ID:	Not reported
TSDf Alt Name:	Not reported
Waste Code Description:	- Not reported
RCRA Code:	Not reported
Meth Code:	H020 - Solvents Recovery
Quantity Tons:	Not reported
Waste Quantity:	Not reported
Quantity Unit:	Not reported
Additional Code 1:	Not reported
Additional Code 2:	Not reported
Additional Code 3:	Not reported
Additional Code 4:	Not reported
Additional Code 5:	Not reported
Shipment Date:	20070424
Creation Date:	12/20/2007 18:30:07
Receipt Date:	20070426
Manifest ID:	000271760GBF

Map ID
Direction
Distance
Elevation

MAP FINDINGS

Site

Database(s)

EDR ID Number
EPA ID Number

TOWNE CLEANERS (Continued)

1000311482

Trans EPA ID: CAR000166827
Trans Name: AMERICAN INDUSTRIAL SERVICES
Trans 2 EPA ID: CAR000161836
Trans 2 Name: TECHNICHEM INC
TSDF EPA ID: NVR000076158
Trans Name: RESOLVENT INC
TSDF Alt EPA ID: Not reported
TSDF Alt Name: Not reported
Waste Code Description: 213 - Hydrocarbon solvents (benzene, hexane, Stoddard, etc.
RCRA Code: Not reported
Meth Code: H020 - Solvents Recovery
Quantity Tons: Not reported
Waste Quantity: Not reported
Quantity Unit: Not reported
Additional Code 1: Not reported
Additional Code 2: Not reported
Additional Code 3: Not reported
Additional Code 4: Not reported
Additional Code 5: Not reported

Additional Info:

Year: 2006
Gen EPA ID: CAD982004541

Shipment Date: 20060503
Creation Date: 9/14/2006 18:37:08
Receipt Date: 20060515
Manifest ID: 24996947
Trans EPA ID: CAR000166827
Trans Name: AMERICAN INDUSTRIAL SERVICES
Trans 2 EPA ID: CAR000161836
Trans 2 Name: TECHNICHEM INC
TSDF EPA ID: NVR000076158
Trans Name: RESOLVENT INC
TSDF Alt EPA ID: Not reported
TSDF Alt Name: Not reported
Waste Code Description: 211 - Halogenated solvents (chloroform, methyl chloride, perchloroethylene, etc.
RCRA Code: F002
Meth Code: R01 - Recycler
Quantity Tons: 0.39
Waste Quantity: 780
Quantity Unit: P
Additional Code 1: Not reported
Additional Code 2: Not reported
Additional Code 3: Not reported
Additional Code 4: Not reported
Additional Code 5: Not reported

Shipment Date: 20060503
Creation Date: 9/14/2006 18:37:08
Receipt Date: 20060515
Manifest ID: 24996947
Trans EPA ID: CAR000166827
Trans Name: AMERICAN INDUSTRIAL SERVICES
Trans 2 EPA ID: CAR000161836
Trans 2 Name: TECHNICHEM INC

Map ID
Direction
Distance
Elevation

MAP FINDINGS

Site

Database(s)

EDR ID Number
EPA ID Number

TOWNE CLEANERS (Continued)

1000311482

TSDf EPA ID:	NVR000076158
Trans Name:	RESOLVENT INC
TSDf Alt EPA ID:	Not reported
TSDf Alt Name:	Not reported
Waste Code Description:	- Not reported
RCRA Code:	Not reported
Meth Code:	R01 - Recycler
Quantity Tons:	Not reported
Waste Quantity:	Not reported
Quantity Unit:	Not reported
Additional Code 1:	Not reported
Additional Code 2:	Not reported
Additional Code 3:	Not reported
Additional Code 4:	Not reported
Additional Code 5:	Not reported
Shipment Date:	20060503
Creation Date:	9/14/2006 18:37:08
Receipt Date:	20060515
Manifest ID:	24996947
Trans EPA ID:	CAR000166827
Trans Name:	AMERICAN INDUSTRIAL SERVICES
Trans 2 EPA ID:	CAR000161836
Trans 2 Name:	TECHNICHEM INC
TSDf EPA ID:	NVR000076158
Trans Name:	RESOLVENT INC
TSDf Alt EPA ID:	Not reported
TSDf Alt Name:	Not reported
Waste Code Description:	- Not reported
RCRA Code:	Not reported
Meth Code:	R01 - Recycler
Quantity Tons:	Not reported
Waste Quantity:	Not reported
Quantity Unit:	Not reported
Additional Code 1:	Not reported
Additional Code 2:	Not reported
Additional Code 3:	Not reported
Additional Code 4:	Not reported
Additional Code 5:	Not reported
Shipment Date:	20060503
Creation Date:	9/14/2006 18:37:08
Receipt Date:	20060515
Manifest ID:	24996947
Trans EPA ID:	CAR000166827
Trans Name:	AMERICAN INDUSTRIAL SERVICES
Trans 2 EPA ID:	CAR000161836
Trans 2 Name:	TECHNICHEM INC
TSDf EPA ID:	NVR000076158
Trans Name:	RESOLVENT INC
TSDf Alt EPA ID:	Not reported
TSDf Alt Name:	Not reported
Waste Code Description:	- Not reported
RCRA Code:	Not reported
Meth Code:	R01 - Recycler
Quantity Tons:	Not reported
Waste Quantity:	Not reported

Map ID
Direction
Distance
Elevation

MAP FINDINGS

Site

Database(s)

EDR ID Number
EPA ID Number

TOWNE CLEANERS (Continued)

1000311482

Quantity Unit: Not reported
Additional Code 1: Not reported
Additional Code 2: Not reported
Additional Code 3: Not reported
Additional Code 4: Not reported
Additional Code 5: Not reported

Additional Info:

Year: 2008
Gen EPA ID: CAD982004541

Shipment Date: 20080710
Creation Date: 6/27/2009 18:30:20
Receipt Date: 20080714
Manifest ID: 000403106GBF
Trans EPA ID: CAR000166827
Trans Name: AMERICAN INDUSTRIAL SERVICES
Trans 2 EPA ID: CAR000161836
Trans 2 Name: TECHNICHEM INC
TSDF EPA ID: NVR000076158
Trans Name: RESOLVENT INC
TSDF Alt EPA ID: Not reported
TSDF Alt Name: Not reported
Waste Code Description: 211 - Halogenated solvents (chloroform, methyl chloride, perchloroethylene, etc.

RCRA Code: F002
Meth Code: H020 - Solvents Recovery
Quantity Tons: 0.225
Waste Quantity: 450
Quantity Unit: P
Additional Code 1: Not reported
Additional Code 2: Not reported
Additional Code 3: Not reported
Additional Code 4: Not reported
Additional Code 5: Not reported

Shipment Date: 20080710
Creation Date: 6/27/2009 18:30:20
Receipt Date: 20080714
Manifest ID: 000403106GBF
Trans EPA ID: CAR000166827
Trans Name: AMERICAN INDUSTRIAL SERVICES
Trans 2 EPA ID: CAR000161836
Trans 2 Name: TECHNICHEM INC
TSDF EPA ID: NVR000076158
Trans Name: RESOLVENT INC
TSDF Alt EPA ID: Not reported
TSDF Alt Name: Not reported
Waste Code Description: 213 - Hydrocarbon solvents (benzene, hexane, Stoddard, etc.
RCRA Code: Not reported
Meth Code: H020 - Solvents Recovery
Quantity Tons: Not reported
Waste Quantity: Not reported
Quantity Unit: P
Additional Code 1: Not reported
Additional Code 2: Not reported
Additional Code 3: Not reported

Map ID
Direction
Distance
Elevation

MAP FINDINGS

Site

Database(s)

EDR ID Number
EPA ID Number

TOWNE CLEANERS (Continued)

1000311482

Additional Code 4: Not reported
Additional Code 5: Not reported

Shipment Date: 20080710
Creation Date: 6/27/2009 18:30:20
Receipt Date: 20080714
Manifest ID: 000403106GBF
Trans EPA ID: CAR000166827
Trans Name: AMERICAN INDUSTRIAL SERVICES
Trans 2 EPA ID: CAR000161836
Trans 2 Name: TECHNICHEM INC
TSDF EPA ID: NVR000076158
Trans Name: RESOLVENT INC
TSDF Alt EPA ID: Not reported
TSDF Alt Name: Not reported
Waste Code Description: 134 - Aqueous solution with <10% total organic residues
RCRA Code: D039
Meth Code: H020 - Solvents Recovery
Quantity Tons: Not reported
Waste Quantity: Not reported
Quantity Unit: G
Additional Code 1: Not reported
Additional Code 2: Not reported
Additional Code 3: Not reported
Additional Code 4: Not reported
Additional Code 5: Not reported

Shipment Date: 20080710
Creation Date: 6/27/2009 18:30:20
Receipt Date: 20080714
Manifest ID: 000403106GBF
Trans EPA ID: CAR000166827
Trans Name: AMERICAN INDUSTRIAL SERVICES
Trans 2 EPA ID: CAR000161836
Trans 2 Name: TECHNICHEM INC
TSDF EPA ID: NVR000076158
Trans Name: RESOLVENT INC
TSDF Alt EPA ID: Not reported
TSDF Alt Name: Not reported
Waste Code Description: 211 - Halogenated solvents (chloroform, methyl chloride, perchloroethylene, etc.
RCRA Code: F002
Meth Code: H020 - Solvents Recovery
Quantity Tons: Not reported
Waste Quantity: Not reported
Quantity Unit: G
Additional Code 1: Not reported
Additional Code 2: Not reported
Additional Code 3: Not reported
Additional Code 4: Not reported
Additional Code 5: Not reported

Additional Info:
Year: 2004
Gen EPA ID: CAD982004541

Shipment Date: 20041203

Map ID
Direction
Distance
Elevation

MAP FINDINGS

Site

Database(s)

EDR ID Number
EPA ID Number

TOWNE CLEANERS (Continued)

1000311482

Creation Date:	2/17/2005 18:31:05
Receipt Date:	20041207
Manifest ID:	24277997
Trans EPA ID:	CAR000063921
Trans Name:	CONSOLIDATED WESTERN
Trans 2 EPA ID:	CAD981375983
Trans 2 Name:	TECHNICHEM INC
TSDf EPA ID:	NVR000076158
Trans Name:	RESOLVENT INC
TSDf Alt EPA ID:	Not reported
TSDf Alt Name:	Not reported
Waste Code Description:	211 - Halogenated solvents (chloroform, methyl chloride, perchloroethylene, etc.
RCRA Code:	F002
Meth Code:	- Not reported
Quantity Tons:	0.2
Waste Quantity:	400
Quantity Unit:	P
Additional Code 1:	Not reported
Additional Code 2:	Not reported
Additional Code 3:	Not reported
Additional Code 4:	Not reported
Additional Code 5:	Not reported
Shipment Date:	20041203
Creation Date:	2/17/2005 18:31:05
Receipt Date:	20041207
Manifest ID:	24277997
Trans EPA ID:	CAR000063921
Trans Name:	CONSOLIDATED WESTERN
Trans 2 EPA ID:	CAD981375983
Trans 2 Name:	TECHNICHEM INC
TSDf EPA ID:	NVR000076158
Trans Name:	RESOLVENT INC
TSDf Alt EPA ID:	Not reported
TSDf Alt Name:	Not reported
Waste Code Description:	213 - Hydrocarbon solvents (benzene, hexane, Stoddard, etc.
RCRA Code:	NA
Meth Code:	- Not reported
Quantity Tons:	Not reported
Waste Quantity:	Not reported
Quantity Unit:	Not reported
Additional Code 1:	Not reported
Additional Code 2:	Not reported
Additional Code 3:	Not reported
Additional Code 4:	Not reported
Additional Code 5:	Not reported
Shipment Date:	20041203
Creation Date:	2/17/2005 18:31:05
Receipt Date:	20041207
Manifest ID:	24277997
Trans EPA ID:	CAR000063921
Trans Name:	CONSOLIDATED WESTERN
Trans 2 EPA ID:	CAD981375983
Trans 2 Name:	TECHNICHEM INC
TSDf EPA ID:	NVR000076158

Map ID
Direction
Distance
Elevation

MAP FINDINGS

Site

Database(s)

EDR ID Number
EPA ID Number

TOWNE CLEANERS (Continued)

1000311482

Trans Name: RESOLVENT INC
TSDF Alt EPA ID: Not reported
TSDF Alt Name: Not reported
Waste Code Description: 134 - Aqueous solution with <10% total organic residues
RCRA Code: D039
Meth Code: - Not reported
Quantity Tons: Not reported
Waste Quantity: Not reported
Quantity Unit: G
Additional Code 1: Not reported
Additional Code 2: Not reported
Additional Code 3: Not reported
Additional Code 4: Not reported
Additional Code 5: Not reported

Shipment Date: 20041203
Creation Date: 2/17/2005 18:31:05
Receipt Date: 20041207
Manifest ID: 24277997
Trans EPA ID: CAR000063921
Trans Name: CONSOLIDATED WESTERN
Trans 2 EPA ID: CAD981375983
Trans 2 Name: TECHNICHEM INC
TSDF EPA ID: NVR000076158
Trans Name: RESOLVENT INC
TSDF Alt EPA ID: Not reported
TSDF Alt Name: Not reported
Waste Code Description: 211 - Halogenated solvents (chloroform, methyl chloride, perchloroethylene, etc.

RCRA Code: F002
Meth Code: - Not reported
Quantity Tons: Not reported
Waste Quantity: Not reported
Quantity Unit: G
Additional Code 1: Not reported
Additional Code 2: Not reported
Additional Code 3: Not reported
Additional Code 4: Not reported
Additional Code 5: Not reported

Additional Info:

Year: 1998
Gen EPA ID: CAD982004541

Shipment Date: 19980310
Creation Date: 5/26/1998 0:00:00
Receipt Date: 19980324
Manifest ID: 97421177
Trans EPA ID: CAD052606324
Trans Name: Not reported
Trans 2 EPA ID: CAD980585780
Trans 2 Name: Not reported
TSDF EPA ID: CAD981375983
Trans Name: Not reported
TSDF Alt EPA ID: Not reported
TSDF Alt Name: Not reported
Waste Code Description: 741 - Liquids with halogenated organic compounds > 1000 mg/l

Map ID
Direction
Distance
Elevation

MAP FINDINGS

Site

Database(s)

EDR ID Number
EPA ID Number

TOWNE CLEANERS (Continued)

1000311482

RCRA Code:	F002
Meth Code:	R01 - Recycler
Quantity Tons:	0.0834
Waste Quantity:	20
Quantity Unit:	G
Additional Code 1:	Not reported
Additional Code 2:	Not reported
Additional Code 3:	Not reported
Additional Code 4:	Not reported
Additional Code 5:	Not reported
Shipment Date:	19980310
Creation Date:	5/26/1998 0:00:00
Receipt Date:	19980324
Manifest ID:	97421177
Trans EPA ID:	CAD052606324
Trans Name:	Not reported
Trans 2 EPA ID:	CAD980585780
Trans 2 Name:	Not reported
TSD EPA ID:	CAD981375983
Trans Name:	Not reported
TSD EPA ID:	Not reported
TSD Name:	Not reported
Waste Code Description:	741 - Liquids with halogenated organic compounds > 1000 mg/l
RCRA Code:	F002
Meth Code:	R01 - Recycler
Quantity Tons:	0.08
Waste Quantity:	160
Quantity Unit:	P
Additional Code 1:	Not reported
Additional Code 2:	Not reported
Additional Code 3:	Not reported
Additional Code 4:	Not reported
Additional Code 5:	Not reported
Shipment Date:	19980123
Creation Date:	4/16/1998 0:00:00
Receipt Date:	19980213
Manifest ID:	97420934
Trans EPA ID:	CAD052606324
Trans Name:	Not reported
Trans 2 EPA ID:	CAD980585780
Trans 2 Name:	Not reported
TSD EPA ID:	CAD981375983
Trans Name:	Not reported
TSD EPA ID:	Not reported
TSD Name:	Not reported
Waste Code Description:	741 - Liquids with halogenated organic compounds > 1000 mg/l
RCRA Code:	F002
Meth Code:	R01 - Recycler
Quantity Tons:	0.1
Waste Quantity:	24
Quantity Unit:	G
Additional Code 1:	Not reported
Additional Code 2:	Not reported
Additional Code 3:	Not reported
Additional Code 4:	Not reported

Map ID
Direction
Distance
Elevation

MAP FINDINGS

Site

Database(s)

EDR ID Number
EPA ID Number

TOWNE CLEANERS (Continued)

1000311482

Additional Code 5: Not reported

Shipment Date: 19980123
Creation Date: 4/16/1998 0:00:00
Receipt Date: 19980213
Manifest ID: 97420934
Trans EPA ID: CAD052606324
Trans Name: Not reported
Trans 2 EPA ID: CAD980585780
Trans 2 Name: Not reported
TSDF EPA ID: CAD981375983
Trans Name: Not reported
TSDF Alt EPA ID: Not reported
TSDF Alt Name: Not reported
Waste Code Description: 741 - Liquids with halogenated organic compounds > 1000 mg/l
RCRA Code: F002
Meth Code: R01 - Recycler
Quantity Tons: 0.075
Waste Quantity: 150
Quantity Unit: P
Additional Code 1: Not reported
Additional Code 2: Not reported
Additional Code 3: Not reported
Additional Code 4: Not reported
Additional Code 5: Not reported

HWTS:

Name: TOWNE CLEANERS
Address: 204 E COMPTON BLVD
Address 2: Not reported
City,State,Zip: COMPTON, CA 902210000
EPA ID: CAD982004541
Inactive Date: Not reported
Create Date: 03/01/1988
Last Act Date: 08/19/2019
Mailing Name: Not reported
Mailing Address: 204 E COMPTON BLVD
Mailing Address 2: Not reported
Mailing City,State,Zip: COMPTON, CA 902200000
Owner Name: ISAAC CHANG SOK
Owner Address: 204 E COMPTON BLVD
Owner Address 2: Not reported
Owner City,State,Zip: COMPTON, CA 902200000
Contact Name: ISAAC CHANG, SOK
Contact Address: 204 E COMPTON BLVD
Contact Address 2: Not reported
City,State,Zip: COMPTON, CA 90220

NAICS:

EPA ID: CAD982004541
Create Date: 2009-12-03 12:41:18
NAICS Code: 81232
NAICS Description: Drycleaning and Laundry Services (except Coin-Operated)
Issued EPA ID Date: 1988-03-01 00:00:00
Inactive Date: Not reported
Facility Name: TOWNE CLEANERS
Facility Address: 204 E COMPTON BLVD

Map ID
Direction
Distance
Elevation

MAP FINDINGS

Site

Database(s)

EDR ID Number
EPA ID Number

TOWNE CLEANERS (Continued)

1000311482

Facility Address 2: Not reported
Facility City: COMPTON
Facility County: 19
Facility State: CA
Facility Zip: 902210000

J36
West
1/8-1/4
0.226 mi.
1195 ft.

TOWNE CLNRS
204 E COMPTON
COMPTON, CA 90221
Site 3 of 4 in cluster J

DRYCLEANERS **S121697848**
N/A

Relative:
Higher
Actual:
70 ft.

DRYCLEAN SOUTH COAST:
Name: TOWNE CLNRS
Address: 204 E COMPTON
City,State,Zip: COMPTON, CA 90221
Facility ID: 44090
Application Number: 122465
Permit Number: M38924
Status: O
Representative Name: KIL JOO PARK
Representative Telephone: 213 6371903
Permit Status: INACTIVE
BCAT Number: 000234
BCAT Description: DRY CLEANING EQUIP PERCHLOROETHYLENE
CCAT Number: 10
CCAT Description: SOLVATION UNIT
UTM East: 0
UTM North: 0

37
SSE
1/8-1/4
0.227 mi.
1200 ft.

MT. PILGRIM BAPTIST CHURCH
400 S SANTA FE AVE
COMPTON, CA 90221

RCRA NonGen / NLR **1024752307**
CAC002972111

Relative:
Lower
Actual:
66 ft.

RCRA NonGen / NLR:
Date form received by agency: 2018-07-23 00:00:00.0
Facility name: MT. PILGRIM BAPTIST CHURCH
Facility address: 400 S SANTA FE AVE
COMPTON, CA 90221
EPA ID: CAC002972111
Contact: MT. PILGRIM BAPTIST CHURCH
Contact address: 400 S SANTA FE AVE
COMPTON, CA 90221
Contact country: Not reported
Contact telephone: 323-793-9913
Contact email: CHRIS@JCENVIRONMENTALINC.COM
EPA Region: 09
Classification: Non-Generator
Description: Handler: Non-Generators do not presently generate hazardous waste

Owner/Operator Summary:
Owner/operator name: MT. PILGRIM BAPTIST CHURCH
Owner/operator address: 400 S SANTA FE AVE

Map ID
Direction
Distance
Elevation

MAP FINDINGS

Site

Database(s)

EDR ID Number
EPA ID Number

MT. PILGRIM BAPTIST CHURCH (Continued)

1024752307

COMPTON, CA 90221
Owner/operator country: Not reported
Owner/operator telephone: 323-793-9913
Owner/operator email: Not reported
Owner/operator fax: Not reported
Owner/operator extension: Not reported
Legal status: Other
Owner/Operator Type: Owner
Owner/Op start date: Not reported
Owner/Op end date: Not reported

Owner/operator name: MT. PILGRIM BAPTIST CHURCH
Owner/operator address: 400 S SANTA FE AVE
COMPTON, CA 90221
Owner/operator country: Not reported
Owner/operator telephone: 323-793-9913
Owner/operator email: Not reported
Owner/operator fax: Not reported
Owner/operator extension: Not reported
Legal status: Other
Owner/Operator Type: Operator
Owner/Op start date: Not reported
Owner/Op end date: Not reported

Handler Activities Summary:

U.S. importer of hazardous waste: No
Mixed waste (haz. and radioactive): No
Recycler of hazardous waste: No
Transporter of hazardous waste: No
Treater, storer or disposer of HW: No
Underground injection activity: No
On-site burner exemption: No
Furnace exemption: No
Used oil fuel burner: No
Used oil processor: No
User oil refiner: No
Used oil fuel marketer to burner: No
Used oil Specification marketer: No
Used oil transfer facility: No
Used oil transporter: No

Violation Status: No violations found

H38
WSW
1/8-1/4
0.230 mi.
1214 ft.

CVS PHARMACY # 9495
220 E COMPTON BLVD
COMPTON, CA 90220
Site 3 of 4 in cluster H

CERS HAZ WASTE **S113142380**
HAZNET **N/A**
HWTS

Relative:
Higher
Actual:
69 ft.

CERS HAZ WASTE:
Name: CVS PHARMACY #9495
Address: 220 EAST COMPTON BOULEVARD
City,State,Zip: COMPTON, CA 90220
Site ID: 23213
CERS ID: 10301221
CERS Description: Hazardous Waste Generator

Violations:
Site ID: 23213

Map ID
Direction
Distance
Elevation

MAP FINDINGS

Site

Database(s)

EDR ID Number
EPA ID Number

CVS PHARMACY # 9495 (Continued)

S113142380

Site Name: CVS PHARMACY #9495
Violation Date: 05-04-2019
Citation: 22 CCR 12 66262.34(f) - California Code of Regulations, Title 22, Chapter 12, Section(s) 66262.34(f)
Violation Description: Failure to properly label hazardous waste accumulation containers with the following requirements: "Hazardous Waste", name and address of the generator, physical and chemical characteristics of the Hazardous Waste, and starting accumulation date.
Violation Notes: Returned to compliance on 05/23/2019. OBSERVATION: Observed one 10-gallon container of retail hazardous waste at the hazardous waste accumulation area at the back of the store with a blank label. CORRECTIVE ACTION: Submit a photo to the CUPA demonstrating that the container listed above has been properly labeled.
Violation Division: Los Angeles County Fire Department
Violation Program: HWLQG
Violation Source: CERS

Site ID: 23213
Site Name: CVS PHARMACY #9495
Violation Date: 05-04-2019
Citation: 22 CCR 12 66262.40(a) - California Code of Regulations, Title 22, Chapter 12, Section(s) 66262.40(a)
Violation Description: Failure to keep a copy of each properly signed manifest for at least three years from the date the waste was accepted by the initial transporter. The manifest signed at the time the waste was accepted for transport shall be kept until receiving a signed copy from the designated facility which received the waste.
Violation Notes: Returned to compliance on 05/23/2019. OBSERVATION: Uniform Hazardous Waste Manifests for retail hazardous waste and pharmaceutical waste were not available at the time of inspection. CORRECTIVE ACTION: Locate a copy of all manifests for retail hazardous waste and pharmaceutical waste and submit copies to the CUPA.
Violation Division: Los Angeles County Fire Department
Violation Program: HWLQG
Violation Source: CERS

Site ID: 23213
Site Name: CVS PHARMACY #9495
Violation Date: 01-24-2013
Citation: HSC 6.67 Multiple - California Health and Safety Code, Chapter 6.67, Section(s) Multiple
Violation Description: Haz Waste Generator Program - Administration/Documentation - General
Violation Notes: submit to CERS
Violation Division: Los Angeles County Fire Department
Violation Program: HW
Violation Source: CERS

Evaluation:
Eval General Type: Compliance Evaluation Inspection
Eval Date: 02-26-2018
Violations Found: No
Eval Type: Routine done by local agency
Eval Notes: Consent to do inspection was given by Angelica and Chris Moreno.
Eval Division: Los Angeles County Fire Department
Eval Program: HMRRP
Eval Source: CERS

Map ID
Direction
Distance
Elevation

MAP FINDINGS

Site

Database(s)

EDR ID Number
EPA ID Number

CVS PHARMACY # 9495 (Continued)

S113142380

Eval General Type: Compliance Evaluation Inspection
Eval Date: 03-24-2016
Violations Found: No
Eval Type: Routine done by local agency
Eval Notes: ANGELICA PEREZ, STORE MANAGER
Eval Division: Los Angeles County Fire Department
Eval Program: HW
Eval Source: CERS

Eval General Type: Compliance Evaluation Inspection
Eval Date: 03-11-2014
Violations Found: No
Eval Type: Routine done by local agency
Eval Notes: Inspected by James Penn - Fire Protection Specialist 1. Authorized by Louisa.
Eval Division: Compton Fire Department
Eval Program: HMRRP
Eval Source: CERS

Eval General Type: Compliance Evaluation Inspection
Eval Date: 05-04-2019
Violations Found: Yes
Eval Type: Routine done by local agency
Eval Notes: Richard Ayala, Operations Manager
Eval Division: Los Angeles County Fire Department
Eval Program: HWLQG
Eval Source: CERS

Eval General Type: Compliance Evaluation Inspection
Eval Date: 01-24-2013
Violations Found: Yes
Eval Type: Routine done by local agency
Eval Notes: Inspected by Ernie. Hernandez, HMS II Consent by Angelica
Eval Division: Los Angeles County Fire Department
Eval Program: HW
Eval Source: CERS

Affiliation:

Affiliation Type Desc: Document Preparer
Entity Name: Stephen Horn, Agent for Garfield Beach CVS, L.L.C.
Entity Title: Not reported
Affiliation Address: Not reported
Affiliation City: Not reported
Affiliation State: Not reported
Affiliation Country: Not reported
Affiliation Zip: Not reported
Affiliation Phone: Not reported

Affiliation Type Desc: Legal Owner
Entity Name: Garfield Beach CVS, L.L.C.
Entity Title: Not reported
Affiliation Address: One CVS Drive
Affiliation City: Woonsocket
Affiliation State: RI
Affiliation Country: United States
Affiliation Zip: 02895
Affiliation Phone: (401) 765-1500

Map ID
Direction
Distance
Elevation

MAP FINDINGS

Site

Database(s)

EDR ID Number
EPA ID Number

CVS PHARMACY # 9495 (Continued)

S113142380

Affiliation Type Desc:	Environmental Contact
Entity Name:	Verisk 3E, Regulatory Services/CVS
Entity Title:	Not reported
Affiliation Address:	3207 Grey Hawk Court, Suite 200
Affiliation City:	Carlsbad
Affiliation State:	CA
Affiliation Country:	Not reported
Affiliation Zip:	92010
Affiliation Phone:	Not reported
Affiliation Type Desc:	Property Owner
Entity Name:	220 East Compent, LLC, c/o Joshua Danzger
Entity Title:	Not reported
Affiliation Address:	1618 Coney Island Ave
Affiliation City:	Brooklyn
Affiliation State:	NY
Affiliation Country:	United States
Affiliation Zip:	11236
Affiliation Phone:	(718) 252-8100
Affiliation Type Desc:	Facility Mailing Address
Entity Name:	Mailing Address
Entity Title:	Not reported
Affiliation Address:	CVS Health, Attn: Dianne E. Durand, Licensing, One CVS Drive G MC1160
Affiliation City:	Woonsocket
Affiliation State:	RI
Affiliation Country:	Not reported
Affiliation Zip:	02895
Affiliation Phone:	Not reported
Affiliation Type Desc:	Identification Signer
Entity Name:	Stephen Horn, Agent for Garfield Beach CVS, L.L.C.
Entity Title:	Regulatory Compliance Specialist, Verisk 3E
Affiliation Address:	Not reported
Affiliation City:	Not reported
Affiliation State:	Not reported
Affiliation Country:	Not reported
Affiliation Zip:	Not reported
Affiliation Phone:	Not reported
Affiliation Type Desc:	CUPA District
Entity Name:	Los Angeles County Fire
Entity Title:	Not reported
Affiliation Address:	5825 Rickenbacker Road
Affiliation City:	Commerce
Affiliation State:	CA
Affiliation Country:	Not reported
Affiliation Zip:	90040-3027
Affiliation Phone:	(323) 890-4045
Affiliation Type Desc:	Operator
Entity Name:	Garfield Beach CVS, L.L.C.
Entity Title:	Not reported
Affiliation Address:	Not reported
Affiliation City:	Not reported
Affiliation State:	Not reported
Affiliation Country:	Not reported

Map ID
Direction
Distance
Elevation

MAP FINDINGS

Site

Database(s)

EDR ID Number
EPA ID Number

CVS PHARMACY # 9495 (Continued)

S113142380

Affiliation Zip: Not reported
Affiliation Phone: (401) 765-1500

Affiliation Type Desc: Parent Corporation
Entity Name: CVS Health
Entity Title: Not reported
Affiliation Address: Not reported
Affiliation City: Not reported
Affiliation State: Not reported
Affiliation Country: Not reported
Affiliation Zip: Not reported
Affiliation Phone: Not reported

Name: CVS PHARMACY #9495
Address: 220 EAST COMPTON BOULEVARD
City,State,Zip: COMPTON, CA 90220
Site ID: 23213
CERS ID: 10301221
CERS Description: RCRA LQ HW Generator

Violations:

Site ID: 23213
Site Name: CVS PHARMACY #9495
Violation Date: 05-04-2019
Citation: 22 CCR 12 66262.34(f) - California Code of Regulations, Title 22, Chapter 12, Section(s) 66262.34(f)
Violation Description: Failure to properly label hazardous waste accumulation containers with the following requirements: "Hazardous Waste", name and address of the generator, physical and chemical characteristics of the Hazardous Waste, and starting accumulation date.
Violation Notes: Returned to compliance on 05/23/2019. OBSERVATION: Observed one 10-gallon container of retail hazardous waste at the hazardous waste accumulation area at the back of the store with a blank label. CORRECTIVE ACTION: Submit a photo to the CUPA demonstrating that the container listed above has been properly labeled.
Violation Division: Los Angeles County Fire Department
Violation Program: HWLQG
Violation Source: CERS

Site ID: 23213
Site Name: CVS PHARMACY #9495
Violation Date: 05-04-2019
Citation: 22 CCR 12 66262.40(a) - California Code of Regulations, Title 22, Chapter 12, Section(s) 66262.40(a)
Violation Description: Failure to keep a copy of each properly signed manifest for at least three years from the date the waste was accepted by the initial transporter. The manifest signed at the time the waste was accepted for transport shall be kept until receiving a signed copy from the designated facility which received the waste.
Violation Notes: Returned to compliance on 05/23/2019. OBSERVATION: Uniform Hazardous Waste Manifests for retail hazardous waste and pharmaceutical waste were not available at the time of inspection. CORRECTIVE ACTION: Locate a copy of all manifests for retail hazardous waste and pharmaceutical waste and submit copies to the CUPA.
Violation Division: Los Angeles County Fire Department
Violation Program: HWLQG
Violation Source: CERS

Map ID
Direction
Distance
Elevation

MAP FINDINGS

Site

Database(s)

EDR ID Number
EPA ID Number

CVS PHARMACY # 9495 (Continued)

S113142380

Site ID: 23213
Site Name: CVS PHARMACY #9495
Violation Date: 01-24-2013
Citation: HSC 6.67 Multiple - California Health and Safety Code, Chapter 6.67, Section(s) Multiple
Violation Description: Haz Waste Generator Program - Administration/Documentation - General
Violation Notes: submit to CERS
Violation Division: Los Angeles County Fire Department
Violation Program: HW
Violation Source: CERS

Evaluation:

Eval General Type: Compliance Evaluation Inspection
Eval Date: 02-26-2018
Violations Found: No
Eval Type: Routine done by local agency
Eval Notes: Consent to do inspection was given by Angelica and Chris Moreno.
Eval Division: Los Angeles County Fire Department
Eval Program: HMRRP
Eval Source: CERS

Eval General Type: Compliance Evaluation Inspection
Eval Date: 03-24-2016
Violations Found: No
Eval Type: Routine done by local agency
Eval Notes: ANGELICA PEREZ, STORE MANAGER
Eval Division: Los Angeles County Fire Department
Eval Program: HW
Eval Source: CERS

Eval General Type: Compliance Evaluation Inspection
Eval Date: 03-11-2014
Violations Found: No
Eval Type: Routine done by local agency
Eval Notes: Inspected by James Penn - Fire Protection Specialist 1. Authorized by Louisa.
Eval Division: Compton Fire Department
Eval Program: HMRRP
Eval Source: CERS

Eval General Type: Compliance Evaluation Inspection
Eval Date: 05-04-2019
Violations Found: Yes
Eval Type: Routine done by local agency
Eval Notes: Richard Ayala, Operations Manager
Eval Division: Los Angeles County Fire Department
Eval Program: HWLQG
Eval Source: CERS

Eval General Type: Compliance Evaluation Inspection
Eval Date: 01-24-2013
Violations Found: Yes
Eval Type: Routine done by local agency
Eval Notes: Inspected by Ernie. Hernandez, HMS II Consent by Angelica
Eval Division: Los Angeles County Fire Department
Eval Program: HW
Eval Source: CERS

Map ID
Direction
Distance
Elevation

MAP FINDINGS

Site

Database(s)

EDR ID Number
EPA ID Number

CVS PHARMACY # 9495 (Continued)

S113142380

Affiliation:

Affiliation Type Desc: Document Preparer
Entity Name: Stephen Horn, Agent for Garfield Beach CVS, L.L.C.
Entity Title: Not reported
Affiliation Address: Not reported
Affiliation City: Not reported
Affiliation State: Not reported
Affiliation Country: Not reported
Affiliation Zip: Not reported
Affiliation Phone: Not reported

Affiliation Type Desc: Legal Owner
Entity Name: Garfield Beach CVS, L.L.C.
Entity Title: Not reported
Affiliation Address: One CVS Drive
Affiliation City: Woonsocket
Affiliation State: RI
Affiliation Country: United States
Affiliation Zip: 02895
Affiliation Phone: (401) 765-1500

Affiliation Type Desc: Environmental Contact
Entity Name: Verisk 3E, Regulatory Services/CVS
Entity Title: Not reported
Affiliation Address: 3207 Grey Hawk Court, Suite 200
Affiliation City: Carlsbad
Affiliation State: CA
Affiliation Country: Not reported
Affiliation Zip: 92010
Affiliation Phone: Not reported

Affiliation Type Desc: Property Owner
Entity Name: 220 East Compent, LLC, c/o Joshua Danzger
Entity Title: Not reported
Affiliation Address: 1618 Coney Island Ave
Affiliation City: Brooklyn
Affiliation State: NY
Affiliation Country: United States
Affiliation Zip: 11236
Affiliation Phone: (718) 252-8100

Affiliation Type Desc: Facility Mailing Address
Entity Name: Mailing Address
Entity Title: Not reported
Affiliation Address: CVS Health, Attn: Dianne E. Durand, Licensing, One CVS Drive G MC1160
Affiliation City: Woonsocket
Affiliation State: RI
Affiliation Country: Not reported
Affiliation Zip: 02895
Affiliation Phone: Not reported

Affiliation Type Desc: Identification Signer
Entity Name: Stephen Horn, Agent for Garfield Beach CVS, L.L.C.
Entity Title: Regulatory Compliance Specialist, Verisk 3E
Affiliation Address: Not reported
Affiliation City: Not reported
Affiliation State: Not reported

Map ID
Direction
Distance
Elevation

MAP FINDINGS

Site

Database(s)

EDR ID Number
EPA ID Number

CVS PHARMACY # 9495 (Continued)

S113142380

Affiliation Country: Not reported
Affiliation Zip: Not reported
Affiliation Phone: Not reported

Affiliation Type Desc: CUPA District
Entity Name: Los Angeles County Fire
Entity Title: Not reported
Affiliation Address: 5825 Rickenbacker Road
Affiliation City: Commerce
Affiliation State: CA
Affiliation Country: Not reported
Affiliation Zip: 90040-3027
Affiliation Phone: (323) 890-4045

Affiliation Type Desc: Operator
Entity Name: Garfield Beach CVS, L.L.C.
Entity Title: Not reported
Affiliation Address: Not reported
Affiliation City: Not reported
Affiliation State: Not reported
Affiliation Country: Not reported
Affiliation Zip: Not reported
Affiliation Phone: (401) 765-1500

Affiliation Type Desc: Parent Corporation
Entity Name: CVS Health
Entity Title: Not reported
Affiliation Address: Not reported
Affiliation City: Not reported
Affiliation State: Not reported
Affiliation Country: Not reported
Affiliation Zip: Not reported
Affiliation Phone: Not reported

HAZNET:

Name: CVS PHARMACY # 9495
Address: 220 E COMPTON BLVD
Address 2: Not reported
City,State,Zip: COMPTON, CA 90220
Contact: Wendy Brant
Telephone: 4017651500
Mailing Name: Not reported
Mailing Address: 1 CVS DR

Year: 2013
Gepaid: CAL000306555
TSD EPA ID: INR000110197
CA Waste Code: 311 - Pharmaceutical waste
Disposal Method: H141 - Storage, Bulking, And/Or Transfer Off Site--No Treatment/Reovery (H010-H129) Or (H131-H135)
Tons: 0.004

Year: 2013
Gepaid: CAL000306555
TSD EPA ID: INR000110197
CA Waste Code: 122 - Alkaline solution without metals pH >= 12.5

Map ID
Direction
Distance
Elevation

MAP FINDINGS

Site

Database(s)

EDR ID Number
EPA ID Number

CVS PHARMACY # 9495 (Continued)

S113142380

Disposal Method:	H141 - Storage, Bulking, And/Or Transfer Off Site--No Treatment/Reovery (H010-H129) Or (H131-H135)
Tons:	0.001
Year:	2013
Gepaid:	CAL000306555
TSD EPA ID:	INR000110197
CA Waste Code:	214 - Unspecified solvent mixture
Disposal Method:	H141 - Storage, Bulking, And/Or Transfer Off Site--No Treatment/Reovery (H010-H129) Or (H131-H135)
Tons:	0.1165
Year:	2012
Gepaid:	CAL000306555
TSD EPA ID:	INR000110197
CA Waste Code:	122 - Alkaline solution without metals pH >= 12.5
Disposal Method:	H141 - Storage, Bulking, And/Or Transfer Off Site--No Treatment/Reovery (H010-H129) Or (H131-H135)
Tons:	0.01
Year:	2012
Gepaid:	CAL000306555
TSD EPA ID:	CAD008364432
CA Waste Code:	-
Disposal Method:	H010 - Metals Recovery Including Retoring,Smelting,Chemicals,Ect
Tons:	Not reported
Year:	2012
Gepaid:	CAL000306555
TSD EPA ID:	INR000110197
CA Waste Code:	214 - Unspecified solvent mixture
Disposal Method:	H141 - Storage, Bulking, And/Or Transfer Off Site--No Treatment/Reovery (H010-H129) Or (H131-H135)
Tons:	0.0225
Year:	2012
Gepaid:	CAL000306555
TSD EPA ID:	INR000110197
CA Waste Code:	311 - Pharmaceutical waste
Disposal Method:	H141 - Storage, Bulking, And/Or Transfer Off Site--No Treatment/Reovery (H010-H129) Or (H131-H135)
Tons:	0.0065
Year:	2012
Gepaid:	CAL000306555
TSD EPA ID:	INR000110197
CA Waste Code:	331 - Off-specification, aged or surplus organics
Disposal Method:	H141 - Storage, Bulking, And/Or Transfer Off Site--No Treatment/Reovery (H010-H129) Or (H131-H135)
Tons:	0.0015
Year:	2012
Gepaid:	CAL000306555
TSD EPA ID:	INR000110197
CA Waste Code:	541 - Photochemicals/photoprocessing waste
Disposal Method:	H141 - Storage, Bulking, And/Or Transfer Off Site--No Treatment/Reovery (H010-H129) Or (H131-H135)

Map ID
Direction
Distance
Elevation

MAP FINDINGS

Site

Database(s)

EDR ID Number
EPA ID Number

CVS PHARMACY # 9495 (Continued)

S113142380

Tons: 0.0025

Year: 2012
Gepaid: CAL000306555
TSD EPA ID: INR000110197
CA Waste Code: -
Disposal Method: H141 - Storage, Bulking, And/Or Transfer Off Site--No Treatment/Reovery (H010-H129) Or (H131-H135)

Tons: 0.0085

[Click this hyperlink](#) while viewing on your computer to access 20 additional CA HAZNET: record(s) in the EDR Site Report.

Additional Info:

Year: 2007
Gen EPA ID: CAL000306555

Shipment Date: 20071207
Creation Date: 3/4/2008 18:31:09
Receipt Date: 20071210
Manifest ID: 002925014JJJ
Trans EPA ID: CAD008364432
Trans Name: RHO CHEM CORPORATION
Trans 2 EPA ID: Not reported
Trans 2 Name: Not reported
TSDF EPA ID: CAD008364432
Trans Name: RHO CHEM CORPORATION
TSDF Alt EPA ID: Not reported
TSDF Alt Name: Not reported
Waste Code Description: 122 - Alkaline solution without metals (pH > 12.5)
RCRA Code: D002
Meth Code: H141 - Storage, Bulking, And/Or Transfer Off Site--No Treatment/Reovery (H010-H129) Or (H131-H135)

Quantity Tons: 0.015
Waste Quantity: 30
Quantity Unit: P
Additional Code 1: Not reported
Additional Code 2: Not reported
Additional Code 3: Not reported
Additional Code 4: Not reported
Additional Code 5: Not reported

Shipment Date: 20071019
Creation Date: 1/25/2008 18:30:52
Receipt Date: 20071019
Manifest ID: 002925709JJJ
Trans EPA ID: CAD008364432
Trans Name: RHO CHEM CORPORATION
Trans 2 EPA ID: Not reported
Trans 2 Name: Not reported
TSDF EPA ID: CAD008364432
Trans Name: RHO CHEM CORPORATION
TSDF Alt EPA ID: Not reported
TSDF Alt Name: Not reported
Waste Code Description: 122 - Alkaline solution without metals (pH > 12.5)
RCRA Code: D002

Map ID
Direction
Distance
Elevation

MAP FINDINGS

Site

Database(s)

EDR ID Number
EPA ID Number

CVS PHARMACY # 9495 (Continued)

S113142380

Meth Code: H141 - Storage, Bulking, And/Or Transfer Off Site--No
Treatment/Reovery (H010-H129) Or (H131-H135)
Quantity Tons: 0.015
Waste Quantity: 30
Quantity Unit: P
Additional Code 1: Not reported
Additional Code 2: Not reported
Additional Code 3: Not reported
Additional Code 4: Not reported
Additional Code 5: Not reported

Shipment Date: 20070831
Creation Date: 11/6/2007 18:30:22
Receipt Date: 20070904
Manifest ID: 002976086JJK
Trans EPA ID: CAD008364432
Trans Name: RHO CHEM CORPORATION
Trans 2 EPA ID: Not reported
Trans 2 Name: Not reported
TSDf EPA ID: CAD008364432
Trans Name: RHO CHEM CORPORATION
TSDf Alt EPA ID: Not reported
TSDf Alt Name: Not reported
Waste Code Description: 122 - Alkaline solution without metals (pH > 12.5
RCRA Code: D002
Meth Code: H141 - Storage, Bulking, And/Or Transfer Off Site--No
Treatment/Reovery (H010-H129) Or (H131-H135)

Quantity Tons: 0.015
Waste Quantity: 30
Quantity Unit: P
Additional Code 1: Not reported
Additional Code 2: Not reported
Additional Code 3: Not reported
Additional Code 4: Not reported
Additional Code 5: Not reported

Shipment Date: 20070802
Creation Date: 12/28/2007 18:31:37
Receipt Date: 20070806
Manifest ID: 002975296JJK
Trans EPA ID: CAD008364432
Trans Name: RHO CHEM CORPORATION
Trans 2 EPA ID: Not reported
Trans 2 Name: Not reported
TSDf EPA ID: CAD008364432
Trans Name: RHO CHEM CORPORATION
TSDf Alt EPA ID: Not reported
TSDf Alt Name: Not reported
Waste Code Description: 122 - Alkaline solution without metals (pH > 12.5
RCRA Code: D002
Meth Code: H141 - Storage, Bulking, And/Or Transfer Off Site--No
Treatment/Reovery (H010-H129) Or (H131-H135)

Quantity Tons: 0.015
Waste Quantity: 30
Quantity Unit: P
Additional Code 1: Not reported
Additional Code 2: Not reported

Map ID
Direction
Distance
Elevation

MAP FINDINGS

Site

Database(s)

EDR ID Number
EPA ID Number

CVS PHARMACY # 9495 (Continued)

S113142380

Additional Code 3:	Not reported
Additional Code 4:	Not reported
Additional Code 5:	Not reported
Shipment Date:	20070628
Creation Date:	11/5/2007 18:30:36
Receipt Date:	20070629
Manifest ID:	000512212JJK
Trans EPA ID:	CAD008364432
Trans Name:	RHO CHEM CORPORATION
Trans 2 EPA ID:	Not reported
Trans 2 Name:	Not reported
TSDf EPA ID:	CAD008364432
Trans Name:	RHO CHEM CORPORATION
TSDf Alt EPA ID:	Not reported
TSDf Alt Name:	Not reported
Waste Code Description:	122 - Alkaline solution without metals (pH > 12.5
RCRA Code:	D002
Meth Code:	H141 - Storage, Bulking, And/Or Transfer Off Site--No Treatment/Reovery (H010-H129) Or (H131-H135)
Quantity Tons:	0.015
Waste Quantity:	30
Quantity Unit:	P
Additional Code 1:	Not reported
Additional Code 2:	Not reported
Additional Code 3:	Not reported
Additional Code 4:	Not reported
Additional Code 5:	Not reported
Shipment Date:	20070508
Creation Date:	8/28/2007 18:30:13
Receipt Date:	20070509
Manifest ID:	000510359JJK
Trans EPA ID:	CAD008364432
Trans Name:	RHO CHEM CORPORATION
Trans 2 EPA ID:	Not reported
Trans 2 Name:	Not reported
TSDf EPA ID:	CAD008364432
Trans Name:	RHO CHEM CORPORATION
TSDf Alt EPA ID:	Not reported
TSDf Alt Name:	Not reported
Waste Code Description:	122 - Alkaline solution without metals (pH > 12.5
RCRA Code:	D002
Meth Code:	H141 - Storage, Bulking, And/Or Transfer Off Site--No Treatment/Reovery (H010-H129) Or (H131-H135)
Quantity Tons:	0.015
Waste Quantity:	30
Quantity Unit:	P
Additional Code 1:	Not reported
Additional Code 2:	Not reported
Additional Code 3:	Not reported
Additional Code 4:	Not reported
Additional Code 5:	Not reported
Shipment Date:	20070327
Creation Date:	9/20/2007 18:30:37
Receipt Date:	20070328

Map ID
Direction
Distance
Elevation

MAP FINDINGS

Site

Database(s)

EDR ID Number
EPA ID Number

CVS PHARMACY # 9495 (Continued)

S113142380

Manifest ID:	000504900JJJK
Trans EPA ID:	CAD008364432
Trans Name:	RHO CHEM CORPORATION
Trans 2 EPA ID:	Not reported
Trans 2 Name:	Not reported
TSDF EPA ID:	CAD008364432
Trans Name:	RHO CHEM CORPORATION
TSDF Alt EPA ID:	Not reported
TSDF Alt Name:	Not reported
Waste Code Description:	122 - Alkaline solution without metals (pH > 12.5
RCRA Code:	D002
Meth Code:	H141 - Storage, Bulking, And/Or Transfer Off Site--No Treatment/Reovery (H010-H129) Or (H131-H135)
Quantity Tons:	0.015
Waste Quantity:	30
Quantity Unit:	P
Additional Code 1:	Not reported
Additional Code 2:	Not reported
Additional Code 3:	Not reported
Additional Code 4:	Not reported
Additional Code 5:	Not reported
Shipment Date:	20070228
Creation Date:	2/23/2008 18:30:29
Receipt Date:	20070228
Manifest ID:	000501750JJJK
Trans EPA ID:	CAD008364432
Trans Name:	RHO CHEM CORPORATION
Trans 2 EPA ID:	Not reported
Trans 2 Name:	Not reported
TSDF EPA ID:	CAD008364432
Trans Name:	RHO CHEM CORPORATION
TSDF Alt EPA ID:	Not reported
TSDF Alt Name:	Not reported
Waste Code Description:	122 - Alkaline solution without metals (pH > 12.5
RCRA Code:	D002
Meth Code:	H141 - Storage, Bulking, And/Or Transfer Off Site--No Treatment/Reovery (H010-H129) Or (H131-H135)
Quantity Tons:	0.015
Waste Quantity:	30
Quantity Unit:	P
Additional Code 1:	Not reported
Additional Code 2:	Not reported
Additional Code 3:	Not reported
Additional Code 4:	Not reported
Additional Code 5:	Not reported
Shipment Date:	20070210
Creation Date:	8/9/2007 18:30:38
Receipt Date:	20070212
Manifest ID:	000507616JJJK
Trans EPA ID:	CAD008364432
Trans Name:	RHO CHEM CORPORATION
Trans 2 EPA ID:	Not reported
Trans 2 Name:	Not reported
TSDF EPA ID:	CAD008364432
Trans Name:	RHO CHEM CORPORATION

Map ID
Direction
Distance
Elevation

MAP FINDINGS

Site

Database(s)

EDR ID Number
EPA ID Number

CVS PHARMACY # 9495 (Continued)

S113142380

TSDf Alt EPA ID: Not reported
TSDf Alt Name: Not reported
Waste Code Description: 122 - Alkaline solution without metals (pH > 12.5
RCRA Code: D002
Meth Code: H141 - Storage, Bulking, And/Or Transfer Off Site--No
Treatment/Reovery (H010-H129) Or (H131-H135)
Quantity Tons: 0.015
Waste Quantity: 30
Quantity Unit: P
Additional Code 1: Not reported
Additional Code 2: Not reported
Additional Code 3: Not reported
Additional Code 4: Not reported
Additional Code 5: Not reported

Shipment Date: 20070119
Creation Date: 2/23/2008 18:30:16
Receipt Date: 20070122
Manifest ID: 000506909JJK
Trans EPA ID: CAD008364432
Trans Name: RHO CHEM CORPORATION
Trans 2 EPA ID: Not reported
Trans 2 Name: Not reported
TSDf EPA ID: CAD008364432
Trans Name: RHO-CHEM CORPORATION
TSDf Alt EPA ID: Not reported
TSDf Alt Name: Not reported
Waste Code Description: 122 - Alkaline solution without metals (pH > 12.5
RCRA Code: D002
Meth Code: H141 - Storage, Bulking, And/Or Transfer Off Site--No
Treatment/Reovery (H010-H129) Or (H131-H135)
Quantity Tons: 0.015
Waste Quantity: 30
Quantity Unit: P
Additional Code 1: Not reported
Additional Code 2: Not reported
Additional Code 3: Not reported
Additional Code 4: Not reported
Additional Code 5: Not reported

Additional Info:

Year: 2010
Gen EPA ID: CAL000306555

Shipment Date: 20101211
Creation Date: 5/26/2011 18:30:11
Receipt Date: 20101230
Manifest ID: 004210627FLE
Trans EPA ID: MNS000110924
Trans Name: STERICYCLE SPECIALTY WASTE SOLUTIONS INC
Trans 2 EPA ID: OKD981588791
Trans 2 Name: TRIAD TRANSPORT INC
TSDf EPA ID: OHD083377010
Trans Name: ENVIRONMENTAL ENTERPRISES INC
TSDf Alt EPA ID: Not reported
TSDf Alt Name: Not reported
Waste Code Description: 311 - Pharmaceutical waste

Map ID
Direction
Distance
Elevation

MAP FINDINGS

Site

Database(s)

EDR ID Number
EPA ID Number

CVS PHARMACY # 9495 (Continued)

S113142380

RCRA Code:	Not reported
Meth Code:	- Not reported
Quantity Tons:	0.001
Waste Quantity:	2
Quantity Unit:	P
Additional Code 1:	Not reported
Additional Code 2:	Not reported
Additional Code 3:	Not reported
Additional Code 4:	Not reported
Additional Code 5:	Not reported
Shipment Date:	20101211
Creation Date:	5/26/2011 18:30:11
Receipt Date:	20101230
Manifest ID:	004210627FLE
Trans EPA ID:	MNS000110924
Trans Name:	STERICYCLE SPECIALTY WASTE SOLUTIONS INC
Trans 2 EPA ID:	OKD981588791
Trans 2 Name:	TRIAD TRANSPORT INC
TSDf EPA ID:	OHD083377010
Trans Name:	ENVIRONMENTAL ENTERPRISES INC
TSDf Alt EPA ID:	Not reported
TSDf Alt Name:	Not reported
Waste Code Description:	311 - Pharmaceutical waste
RCRA Code:	Not reported
Meth Code:	- Not reported
Quantity Tons:	0.0045
Waste Quantity:	9
Quantity Unit:	P
Additional Code 1:	Not reported
Additional Code 2:	Not reported
Additional Code 3:	Not reported
Additional Code 4:	Not reported
Additional Code 5:	Not reported
Shipment Date:	20101211
Creation Date:	5/26/2011 18:30:11
Receipt Date:	20101230
Manifest ID:	004210627FLE
Trans EPA ID:	MNS000110924
Trans Name:	STERICYCLE SPECIALTY WASTE SOLUTIONS INC
Trans 2 EPA ID:	OKD981588791
Trans 2 Name:	TRIAD TRANSPORT INC
TSDf EPA ID:	OHD083377010
Trans Name:	ENVIRONMENTAL ENTERPRISES INC
TSDf Alt EPA ID:	Not reported
TSDf Alt Name:	Not reported
Waste Code Description:	135 - Unspecified aqueous solution
RCRA Code:	Not reported
Meth Code:	- Not reported
Quantity Tons:	0.021
Waste Quantity:	42
Quantity Unit:	P
Additional Code 1:	Not reported
Additional Code 2:	Not reported
Additional Code 3:	Not reported
Additional Code 4:	Not reported

Map ID
Direction
Distance
Elevation

MAP FINDINGS

Site

Database(s)

EDR ID Number
EPA ID Number

CVS PHARMACY # 9495 (Continued)

S113142380

Additional Code 5: Not reported

Shipment Date: 20100330
Creation Date: 6/29/2010 18:30:08
Receipt Date: 20100330
Manifest ID: 000070716MWI
Trans EPA ID: CAD008364432
Trans Name: RHO CHEM LLC
Trans 2 EPA ID: Not reported
Trans 2 Name: Not reported
TSDf EPA ID: CAD008364432
Trans Name: RHO CHEM LLC
TSDf Alt EPA ID: Not reported
TSDf Alt Name: Not reported
Waste Code Description: 791 - Liquids with pH < 2 792 Liquids with pH < 2 with metals
RCRA Code: D002
Meth Code: H141 - Storage, Bulking, And/Or Transfer Off Site--No Treatment/Recovery (H010-H129) Or (H131-H135)

Quantity Tons: 0.02
Waste Quantity: 40
Quantity Unit: P
Additional Code 1: Not reported
Additional Code 2: Not reported
Additional Code 3: Not reported
Additional Code 4: Not reported
Additional Code 5: Not reported

Additional Info:

Year: 2013
Gen EPA ID: CAL000306555

Shipment Date: 20130116
Creation Date: 5/21/2013 22:15:06
Receipt Date: 20130123
Manifest ID: 005526771FLE
Trans EPA ID: MNS000110924
Trans Name: STERICYCLE SPECIALTY WASTE SOLUTIONS INC
Trans 2 EPA ID: OKD981588791
Trans 2 Name: TRIAD TRANSPORT INC
TSDf EPA ID: INR000110197
Trans Name: STERICYCLE INC
TSDf Alt EPA ID: Not reported
TSDf Alt Name: Not reported
Waste Code Description: 122 - Alkaline solution without metals (pH > 12.5)
RCRA Code: D002
Meth Code: H141 - Storage, Bulking, And/Or Transfer Off Site--No Treatment/Recovery (H010-H129) Or (H131-H135)

Quantity Tons: 0.001
Waste Quantity: 2
Quantity Unit: P
Additional Code 1: Not reported
Additional Code 2: Not reported
Additional Code 3: Not reported
Additional Code 4: Not reported
Additional Code 5: Not reported

Shipment Date: 20130116

Map ID
Direction
Distance
Elevation

MAP FINDINGS

Site

Database(s)

EDR ID Number
EPA ID Number

CVS PHARMACY # 9495 (Continued)

S113142380

Creation Date: 5/21/2013 22:15:06
Receipt Date: 20130123
Manifest ID: 005526771FLE
Trans EPA ID: MNS000110924
Trans Name: STERICYCLE SPECIALTY WASTE SOLUTIONS INC
Trans 2 EPA ID: OKD981588791
Trans 2 Name: TRIAD TRANSPORT INC
TSDf EPA ID: INR000110197
Trans Name: STERICYCLE INC
TSDf Alt EPA ID: Not reported
TSDf Alt Name: Not reported
Waste Code Description: 214 - Unspecified solvent mixture
RCRA Code: D001
Meth Code: H141 - Storage, Bulking, And/Or Transfer Off Site--No
Treatment/Reovery (H010-H129) Or (H131-H135)

Quantity Tons: 0.1
Waste Quantity: 200
Quantity Unit: P
Additional Code 1: Not reported
Additional Code 2: Not reported
Additional Code 3: Not reported
Additional Code 4: Not reported
Additional Code 5: Not reported

Shipment Date: 20130116
Creation Date: 5/21/2013 22:15:06
Receipt Date: 20130123
Manifest ID: 005526771FLE
Trans EPA ID: MNS000110924
Trans Name: STERICYCLE SPECIALTY WASTE SOLUTIONS INC
Trans 2 EPA ID: OKD981588791
Trans 2 Name: TRIAD TRANSPORT INC
TSDf EPA ID: INR000110197
Trans Name: STERICYCLE INC
TSDf Alt EPA ID: Not reported
TSDf Alt Name: Not reported
Waste Code Description: 214 - Unspecified solvent mixture
RCRA Code: D001
Meth Code: H141 - Storage, Bulking, And/Or Transfer Off Site--No
Treatment/Reovery (H010-H129) Or (H131-H135)

Quantity Tons: 0.0165
Waste Quantity: 33
Quantity Unit: P
Additional Code 1: Not reported
Additional Code 2: Not reported
Additional Code 3: Not reported
Additional Code 4: Not reported
Additional Code 5: Not reported

Shipment Date: 20130116
Creation Date: 5/21/2013 22:15:06
Receipt Date: 20130123
Manifest ID: 005526771FLE
Trans EPA ID: MNS000110924
Trans Name: STERICYCLE SPECIALTY WASTE SOLUTIONS INC
Trans 2 EPA ID: OKD981588791
Trans 2 Name: TRIAD TRANSPORT INC

Map ID
Direction
Distance
Elevation

MAP FINDINGS

Site

Database(s)

EDR ID Number
EPA ID Number

CVS PHARMACY # 9495 (Continued)

S113142380

TSDF EPA ID:	INR000110197
Trans Name:	STERICYCLE INC
TSDF Alt EPA ID:	Not reported
TSDF Alt Name:	Not reported
Waste Code Description:	311 - Pharmaceutical waste
RCRA Code:	P188
Meth Code:	H141 - Storage, Bulking, And/Or Transfer Off Site--No Treatment/Reovery (H010-H129) Or (H131-H135)
Quantity Tons:	0.004
Waste Quantity:	8
Quantity Unit:	P
Additional Code 1:	P081
Additional Code 2:	P075
Additional Code 3:	P001
Additional Code 4:	Not reported
Additional Code 5:	Not reported
Shipment Date:	20130116
Creation Date:	Not reported
Receipt Date:	Not reported
Manifest ID:	005526771FLE
Trans EPA ID:	MNS000110924
Trans Name:	STERICYCLE SPECIALTY WASTE SOLUTIONS INC
Trans 2 EPA ID:	OKD981588791
Trans 2 Name:	TRIAD TRANSPORT INC
TSDF EPA ID:	INR000110197
Trans Name:	STERICYCLE INC
TSDF Alt EPA ID:	Not reported
TSDF Alt Name:	Not reported
Waste Code Description:	214 - Unspecified solvent mixture
RCRA Code:	D001
Meth Code:	H141 - Storage, Bulking, And/Or Transfer Off Site--No Treatment/Reovery (H010-H129) Or (H131-H135)
Quantity Tons:	0.0365
Waste Quantity:	73
Quantity Unit:	P
Additional Code 1:	Not reported
Additional Code 2:	Not reported
Additional Code 3:	Not reported
Additional Code 4:	Not reported
Additional Code 5:	Not reported
Shipment Date:	20130116
Creation Date:	Not reported
Receipt Date:	Not reported
Manifest ID:	005526771FLE
Trans EPA ID:	MNS000110924
Trans Name:	STERICYCLE SPECIALTY WASTE SOLUTIONS INC
Trans 2 EPA ID:	OKD981588791
Trans 2 Name:	TRIAD TRANSPORT INC
TSDF EPA ID:	INR000110197
Trans Name:	STERICYCLE INC
TSDF Alt EPA ID:	Not reported
TSDF Alt Name:	Not reported
Waste Code Description:	- Not reported
RCRA Code:	Not reported
Meth Code:	- Not reported

Map ID
Direction
Distance
Elevation

MAP FINDINGS

Site

Database(s)

EDR ID Number
EPA ID Number

CVS PHARMACY # 9495 (Continued)

S113142380

Quantity Tons:	0.0455
Waste Quantity:	91
Quantity Unit:	P
Additional Code 1:	Not reported
Additional Code 2:	Not reported
Additional Code 3:	Not reported
Additional Code 4:	Not reported
Additional Code 5:	Not reported
Shipment Date:	20130116
Creation Date:	Not reported
Receipt Date:	Not reported
Manifest ID:	005526771FLE
Trans EPA ID:	MNS000110924
Trans Name:	STERICYCLE SPECIALTY WASTE SOLUTIONS INC
Trans 2 EPA ID:	OKD981588791
Trans 2 Name:	TRIAD TRANSPORT INC
TSDF EPA ID:	INR000110197
Trans Name:	STERICYCLE INC
TSDF Alt EPA ID:	Not reported
TSDF Alt Name:	Not reported
Waste Code Description:	561 - Not reported
RCRA Code:	Not reported
Meth Code:	- Not reported
Quantity Tons:	0.029
Waste Quantity:	58
Quantity Unit:	P
Additional Code 1:	Not reported
Additional Code 2:	Not reported
Additional Code 3:	Not reported
Additional Code 4:	Not reported
Additional Code 5:	Not reported
Shipment Date:	20130116
Creation Date:	Not reported
Receipt Date:	Not reported
Manifest ID:	005526771FLE
Trans EPA ID:	MNS000110924
Trans Name:	STERICYCLE SPECIALTY WASTE SOLUTIONS INC
Trans 2 EPA ID:	OKD981588791
Trans 2 Name:	TRIAD TRANSPORT INC
TSDF EPA ID:	INR000110197
Trans Name:	STERICYCLE INC
TSDF Alt EPA ID:	Not reported
TSDF Alt Name:	Not reported
Waste Code Description:	561 - Not reported
RCRA Code:	Not reported
Meth Code:	- Not reported
Quantity Tons:	0.141
Waste Quantity:	282
Quantity Unit:	P
Additional Code 1:	Not reported
Additional Code 2:	Not reported
Additional Code 3:	Not reported
Additional Code 4:	Not reported
Additional Code 5:	Not reported

Map ID
Direction
Distance
Elevation

MAP FINDINGS

Site

Database(s)

EDR ID Number
EPA ID Number

CVS PHARMACY # 9495 (Continued)

S113142380

Shipment Date: 20130116
Creation Date: Not reported
Receipt Date: Not reported
Manifest ID: 005526771FLE
Trans EPA ID: MNS000110924
Trans Name: STERICYCLE SPECIALTY WASTE SOLUTIONS INC
Trans 2 EPA ID: OKD981588791
Trans 2 Name: TRIAD TRANSPORT INC
TSDF EPA ID: INR000110197
Trans Name: STERICYCLE INC
TSDF Alt EPA ID: Not reported
TSDF Alt Name: Not reported
Waste Code Description: 311 - Pharmaceutical waste
RCRA Code: Not reported
Meth Code: - Not reported
Quantity Tons: 0.009
Waste Quantity: 18
Quantity Unit: P
Additional Code 1: Not reported
Additional Code 2: Not reported
Additional Code 3: Not reported
Additional Code 4: Not reported
Additional Code 5: Not reported

Shipment Date: 20130116
Creation Date: Not reported
Receipt Date: Not reported
Manifest ID: 005526771FLE
Trans EPA ID: MNS000110924
Trans Name: STERICYCLE SPECIALTY WASTE SOLUTIONS INC
Trans 2 EPA ID: OKD981588791
Trans 2 Name: TRIAD TRANSPORT INC
TSDF EPA ID: INR000110197
Trans Name: STERICYCLE INC
TSDF Alt EPA ID: Not reported
TSDF Alt Name: Not reported
Waste Code Description: 311 - Pharmaceutical waste
RCRA Code: Not reported
Meth Code: - Not reported
Quantity Tons: 0.0325
Waste Quantity: 65
Quantity Unit: P
Additional Code 1: Not reported
Additional Code 2: Not reported
Additional Code 3: Not reported
Additional Code 4: Not reported
Additional Code 5: Not reported

Additional Info:

Year: 2006
Gen EPA ID: CAL000306555

Shipment Date: 20061219
Creation Date: 4/19/2007 18:31:30
Receipt Date: 20061219
Manifest ID: 000505610JJK
Trans EPA ID: CAD008364432

Map ID
Direction
Distance
Elevation

MAP FINDINGS

Site

Database(s)

EDR ID Number
EPA ID Number

CVS PHARMACY # 9495 (Continued)

S113142380

Trans Name:	RHO-CHEM
Trans 2 EPA ID:	Not reported
Trans 2 Name:	Not reported
TSDF EPA ID:	CAD008364432
Trans Name:	RHO-CHEM CORPORATION
TSDF Alt EPA ID:	Not reported
TSDF Alt Name:	Not reported
Waste Code Description:	122 - Alkaline solution without metals (pH > 12.5
RCRA Code:	D002
Meth Code:	H141 - Storage, Bulking, And/Or Transfer Off Site--No Treatment/Reovery (H010-H129) Or (H131-H135)
Quantity Tons:	0.03
Waste Quantity:	60
Quantity Unit:	P
Additional Code 1:	Not reported
Additional Code 2:	Not reported
Additional Code 3:	Not reported
Additional Code 4:	Not reported
Additional Code 5:	Not reported
Shipment Date:	20060901
Creation Date:	11/21/2006 18:30:32
Receipt Date:	20060907
Manifest ID:	24958027
Trans EPA ID:	CAD008364432
Trans Name:	RHO CHEM
Trans 2 EPA ID:	Not reported
Trans 2 Name:	Not reported
TSDF EPA ID:	CAD008364432
Trans Name:	RHO CHEM CORPORATION
TSDF Alt EPA ID:	CAD008364432
TSDF Alt Name:	Not reported
Waste Code Description:	122 - Alkaline solution without metals (pH > 12.5
RCRA Code:	D002
Meth Code:	H01 - Transfer Station
Quantity Tons:	0.015
Waste Quantity:	30
Quantity Unit:	P
Additional Code 1:	Not reported
Additional Code 2:	Not reported
Additional Code 3:	Not reported
Additional Code 4:	Not reported
Additional Code 5:	Not reported
Shipment Date:	20060707
Creation Date:	9/17/2006 18:31:02
Receipt Date:	20060708
Manifest ID:	24960770
Trans EPA ID:	CAD008364432
Trans Name:	RHO CHEM
Trans 2 EPA ID:	Not reported
Trans 2 Name:	Not reported
TSDF EPA ID:	CAD008364432
Trans Name:	RHO CHEM CORPORATION
TSDF Alt EPA ID:	CAD008364432
TSDF Alt Name:	Not reported
Waste Code Description:	122 - Alkaline solution without metals (pH > 12.5

Map ID
Direction
Distance
Elevation

MAP FINDINGS

Site

Database(s)

EDR ID Number
EPA ID Number

CVS PHARMACY # 9495 (Continued)

S113142380

RCRA Code: D002
Meth Code: H01 - Transfer Station
Quantity Tons: 0.015
Waste Quantity: 30
Quantity Unit: P
Additional Code 1: Not reported
Additional Code 2: Not reported
Additional Code 3: Not reported
Additional Code 4: Not reported
Additional Code 5: Not reported

Additional Info:

Year: 2011
Gen EPA ID: CAL000306555

Shipment Date: 20111114
Creation Date: 11/28/2012 22:15:25
Receipt Date: 20111122
Manifest ID: 005014663FLE
Trans EPA ID: MNS000110924
Trans Name: STERICYCLE SPECIALTY WASTE SOLUTIONS INC
Trans 2 EPA ID: OKD981588791
Trans 2 Name: TRIAD TRANSPORT INC
TSDf EPA ID: INR000110197
Trans Name: STERICYCLE INC
TSDf Alt EPA ID: Not reported
TSDf Alt Name: Not reported
Waste Code Description: 311 - Pharmaceutical waste
RCRA Code: D011
Meth Code: H141 - Storage, Bulking, And/Or Transfer Off Site--No
Treatment/Reovery (H010-H129) Or (H131-H135)
Quantity Tons: 0.0005
Waste Quantity: 1
Quantity Unit: P
Additional Code 1: D010
Additional Code 2: D009
Additional Code 3: D007
Additional Code 4: D006
Additional Code 5: Not reported

Shipment Date: 20111114
Creation Date: 11/28/2012 22:15:25
Receipt Date: 20111122
Manifest ID: 005014663FLE
Trans EPA ID: MNS000110924
Trans Name: STERICYCLE SPECIALTY WASTE SOLUTIONS INC
Trans 2 EPA ID: OKD981588791
Trans 2 Name: TRIAD TRANSPORT INC
TSDf EPA ID: INR000110197
Trans Name: STERICYCLE INC
TSDf Alt EPA ID: Not reported
TSDf Alt Name: Not reported
Waste Code Description: 311 - Pharmaceutical waste
RCRA Code: P001
Meth Code: H141 - Storage, Bulking, And/Or Transfer Off Site--No
Treatment/Reovery (H010-H129) Or (H131-H135)
Quantity Tons: 0.001

Map ID
Direction
Distance
Elevation

MAP FINDINGS

Site

Database(s)

EDR ID Number
EPA ID Number

CVS PHARMACY # 9495 (Continued)

S113142380

Waste Quantity:	2
Quantity Unit:	P
Additional Code 1:	Not reported
Additional Code 2:	Not reported
Additional Code 3:	Not reported
Additional Code 4:	Not reported
Additional Code 5:	Not reported
Shipment Date:	20111114
Creation Date:	11/28/2012 22:15:25
Receipt Date:	20111122
Manifest ID:	005014663FLE
Trans EPA ID:	MNS000110924
Trans Name:	STERICYCLE SPECIALTY WASTE SOLUTIONS INC
Trans 2 EPA ID:	OKD981588791
Trans 2 Name:	TRIAD TRANSPORT INC
TSDF EPA ID:	INR000110197
Trans Name:	STERICYCLE INC
TSDF Alt EPA ID:	Not reported
TSDF Alt Name:	Not reported
Waste Code Description:	541 - Photochemicals / photo processing waste
RCRA Code:	D011
Meth Code:	H141 - Storage, Bulking, And/Or Transfer Off Site--No Treatment/Reovery (H010-H129) Or (H131-H135)
Quantity Tons:	0.0055
Waste Quantity:	11
Quantity Unit:	P
Additional Code 1:	Not reported
Additional Code 2:	Not reported
Additional Code 3:	Not reported
Additional Code 4:	Not reported
Additional Code 5:	Not reported
Shipment Date:	20111114
Creation Date:	Not reported
Receipt Date:	Not reported
Manifest ID:	005014663FLE
Trans EPA ID:	MNS000110924
Trans Name:	STERICYCLE SPECIALTY WASTE SOLUTIONS INC
Trans 2 EPA ID:	OKD981588791
Trans 2 Name:	TRIAD TRANSPORT INC
TSDF EPA ID:	INR000110197
Trans Name:	STERICYCLE INC
TSDF Alt EPA ID:	Not reported
TSDF Alt Name:	Not reported
Waste Code Description:	- Not reported
RCRA Code:	Not reported
Meth Code:	- Not reported
Quantity Tons:	0.034
Waste Quantity:	68
Quantity Unit:	P
Additional Code 1:	Not reported
Additional Code 2:	Not reported
Additional Code 3:	Not reported
Additional Code 4:	Not reported
Additional Code 5:	Not reported

Map ID
Direction
Distance
Elevation

MAP FINDINGS

Site

Database(s)

EDR ID Number
EPA ID Number

CVS PHARMACY # 9495 (Continued)

S113142380

Shipment Date: 20111114
Creation Date: 11/28/2012 22:15:25
Receipt Date: 20111122
Manifest ID: 005014663FLE
Trans EPA ID: MNS000110924
Trans Name: STERICYCLE SPECIALTY WASTE SOLUTIONS INC
Trans 2 EPA ID: OKD981588791
Trans 2 Name: TRIAD TRANSPORT INC
TSDF EPA ID: INR000110197
Trans Name: STERICYCLE INC
TSDF Alt EPA ID: Not reported
TSDF Alt Name: Not reported
Waste Code Description: 214 - Unspecified solvent mixture
RCRA Code: D001
Meth Code: H141 - Storage, Bulking, And/Or Transfer Off Site--No
Treatment/Reovery (H010-H129) Or (H131-H135)

Quantity Tons: 0.0005
Waste Quantity: 1
Quantity Unit: P
Additional Code 1: Not reported
Additional Code 2: Not reported
Additional Code 3: Not reported
Additional Code 4: Not reported
Additional Code 5: Not reported

Shipment Date: 20111114
Creation Date: Not reported
Receipt Date: Not reported
Manifest ID: 005014663FLE
Trans EPA ID: MNS000110924
Trans Name: STERICYCLE SPECIALTY WASTE SOLUTIONS INC
Trans 2 EPA ID: OKD981588791
Trans 2 Name: TRIAD TRANSPORT INC
TSDF EPA ID: INR000110197
Trans Name: STERICYCLE INC
TSDF Alt EPA ID: Not reported
TSDF Alt Name: Not reported
Waste Code Description: 561 - Not reported
RCRA Code: Not reported
Meth Code: - Not reported
Quantity Tons: 0.021
Waste Quantity: 42
Quantity Unit: P
Additional Code 1: Not reported
Additional Code 2: Not reported
Additional Code 3: Not reported
Additional Code 4: Not reported
Additional Code 5: Not reported

Shipment Date: 20111114
Creation Date: Not reported
Receipt Date: Not reported
Manifest ID: 005014663FLE
Trans EPA ID: MNS000110924
Trans Name: STERICYCLE SPECIALTY WASTE SOLUTIONS INC
Trans 2 EPA ID: OKD981588791
Trans 2 Name: TRIAD TRANSPORT INC

Map ID
Direction
Distance
Elevation

MAP FINDINGS

Site

Database(s)

EDR ID Number
EPA ID Number

CVS PHARMACY # 9495 (Continued)

S113142380

TSDf EPA ID:	INR000110197
Trans Name:	STERICYCLE INC
TSDf Alt EPA ID:	Not reported
TSDf Alt Name:	Not reported
Waste Code Description:	311 - Pharmaceutical waste
RCRA Code:	Not reported
Meth Code:	- Not reported
Quantity Tons:	0.0035
Waste Quantity:	7
Quantity Unit:	P
Additional Code 1:	Not reported
Additional Code 2:	Not reported
Additional Code 3:	Not reported
Additional Code 4:	Not reported
Additional Code 5:	Not reported
Shipment Date:	20111114
Creation Date:	Not reported
Receipt Date:	Not reported
Manifest ID:	005014663FLE
Trans EPA ID:	MNS000110924
Trans Name:	STERICYCLE SPECIALTY WASTE SOLUTIONS INC
Trans 2 EPA ID:	OKD981588791
Trans 2 Name:	TRIAD TRANSPORT INC
TSDf EPA ID:	INR000110197
Trans Name:	STERICYCLE INC
TSDf Alt EPA ID:	Not reported
TSDf Alt Name:	Not reported
Waste Code Description:	214 - Unspecified solvent mixture
RCRA Code:	D001
Meth Code:	H141 - Storage, Bulking, And/Or Transfer Off Site--No Treatment/Reovery (H010-H129) Or (H131-H135)
Quantity Tons:	0.0005
Waste Quantity:	1
Quantity Unit:	P
Additional Code 1:	Not reported
Additional Code 2:	Not reported
Additional Code 3:	Not reported
Additional Code 4:	Not reported
Additional Code 5:	Not reported
Shipment Date:	20111114
Creation Date:	Not reported
Receipt Date:	Not reported
Manifest ID:	005014663FLE
Trans EPA ID:	MNS000110924
Trans Name:	STERICYCLE SPECIALTY WASTE SOLUTIONS INC
Trans 2 EPA ID:	OKD981588791
Trans 2 Name:	TRIAD TRANSPORT INC
TSDf EPA ID:	INR000110197
Trans Name:	STERICYCLE INC
TSDf Alt EPA ID:	Not reported
TSDf Alt Name:	Not reported
Waste Code Description:	352 - Other organic solids
RCRA Code:	D001
Meth Code:	H141 - Storage, Bulking, And/Or Transfer Off Site--No Treatment/Reovery (H010-H129) Or (H131-H135)

Map ID
Direction
Distance
Elevation

MAP FINDINGS

Site

Database(s)

EDR ID Number
EPA ID Number

CVS PHARMACY # 9495 (Continued)

S113142380

Quantity Tons: 0.0005
Waste Quantity: 1
Quantity Unit: P
Additional Code 1: Not reported
Additional Code 2: Not reported
Additional Code 3: Not reported
Additional Code 4: Not reported
Additional Code 5: Not reported

Shipment Date: 20111114
Creation Date: Not reported
Receipt Date: Not reported
Manifest ID: 005014663FLE
Trans EPA ID: MNS000110924
Trans Name: STERICYCLE SPECIALTY WASTE SOLUTIONS INC
Trans 2 EPA ID: OKD981588791
Trans 2 Name: TRIAD TRANSPORT INC
TSDF EPA ID: INR000110197
Trans Name: STERICYCLE INC
TSDF Alt EPA ID: Not reported
TSDF Alt Name: Not reported
Waste Code Description: - Not reported
RCRA Code: Not reported
Meth Code: - Not reported
Quantity Tons: 0.0005
Waste Quantity: 1
Quantity Unit: P
Additional Code 1: Not reported
Additional Code 2: Not reported
Additional Code 3: Not reported
Additional Code 4: Not reported
Additional Code 5: Not reported

Additional Info:
Year: 2012
Gen EPA ID: CAL000306555

Shipment Date: 20121022
Creation Date: 4/3/2013 22:15:07
Receipt Date: 20121106
Manifest ID: 005495440FLE
Trans EPA ID: MNS000110924
Trans Name: STERICYCLE SPECIALTY WASTE SOLUTIONS INC
Trans 2 EPA ID: OKD981588791
Trans 2 Name: TRIAD TRANSPORT INC
TSDF EPA ID: INR000110197
Trans Name: STERICYCLE INC
TSDF Alt EPA ID: Not reported
TSDF Alt Name: Not reported
Waste Code Description: 214 - Unspecified solvent mixture
RCRA Code: D001
Meth Code: H141 - Storage, Bulking, And/Or Transfer Off Site--No Treatment/Recovery (H010-H129) Or (H131-H135)

Quantity Tons: 0.004
Waste Quantity: 8
Quantity Unit: P
Additional Code 1: Not reported

Map ID
Direction
Distance
Elevation

MAP FINDINGS

Site

Database(s)

EDR ID Number
EPA ID Number

CVS PHARMACY # 9495 (Continued)

S113142380

Additional Code 2:	Not reported
Additional Code 3:	Not reported
Additional Code 4:	Not reported
Additional Code 5:	Not reported
Shipment Date:	20121022
Creation Date:	Not reported
Receipt Date:	Not reported
Manifest ID:	005495440FLE
Trans EPA ID:	MNS000110924
Trans Name:	STERICYCLE SPECIALTY WASTE SOLUTIONS INC
Trans 2 EPA ID:	OKD981588791
Trans 2 Name:	TRIAD TRANSPORT INC
TSDf EPA ID:	INR000110197
Trans Name:	STERICYCLE INC
TSDf Alt EPA ID:	Not reported
TSDf Alt Name:	Not reported
Waste Code Description:	311 - Pharmaceutical waste
RCRA Code:	Not reported
Meth Code:	- Not reported
Quantity Tons:	0.014
Waste Quantity:	28
Quantity Unit:	P
Additional Code 1:	Not reported
Additional Code 2:	Not reported
Additional Code 3:	Not reported
Additional Code 4:	Not reported
Additional Code 5:	Not reported
Shipment Date:	20121022
Creation Date:	4/3/2013 22:15:07
Receipt Date:	20121106
Manifest ID:	005495440FLE
Trans EPA ID:	MNS000110924
Trans Name:	STERICYCLE SPECIALTY WASTE SOLUTIONS INC
Trans 2 EPA ID:	OKD981588791
Trans 2 Name:	TRIAD TRANSPORT INC
TSDf EPA ID:	INR000110197
Trans Name:	STERICYCLE INC
TSDf Alt EPA ID:	Not reported
TSDf Alt Name:	Not reported
Waste Code Description:	214 - Unspecified solvent mixture
RCRA Code:	D001
Meth Code:	H141 - Storage, Bulking, And/Or Transfer Off Site--No Treatment/Recovery (H010-H129) Or (H131-H135)
Quantity Tons:	0.0065
Waste Quantity:	13
Quantity Unit:	P
Additional Code 1:	Not reported
Additional Code 2:	Not reported
Additional Code 3:	Not reported
Additional Code 4:	Not reported
Additional Code 5:	Not reported
Shipment Date:	20121022
Creation Date:	4/3/2013 22:15:07
Receipt Date:	20121106

Map ID
Direction
Distance
Elevation

MAP FINDINGS

Site

Database(s)

EDR ID Number
EPA ID Number

CVS PHARMACY # 9495 (Continued)

S113142380

Manifest ID:	005495440FLE
Trans EPA ID:	MNS000110924
Trans Name:	STERICYCLE SPECIALTY WASTE SOLUTIONS INC
Trans 2 EPA ID:	OKD981588791
Trans 2 Name:	TRIAD TRANSPORT INC
TSDf EPA ID:	INR000110197
Trans Name:	STERICYCLE INC
TSDf Alt EPA ID:	Not reported
TSDf Alt Name:	Not reported
Waste Code Description:	311 - Pharmaceutical waste
RCRA Code:	P001
Meth Code:	H141 - Storage, Bulking, And/Or Transfer Off Site--No Treatment/Reovery (H010-H129) Or (H131-H135)
Quantity Tons:	0.0005
Waste Quantity:	1
Quantity Unit:	P
Additional Code 1:	Not reported
Additional Code 2:	Not reported
Additional Code 3:	Not reported
Additional Code 4:	Not reported
Additional Code 5:	Not reported
Shipment Date:	20121022
Creation Date:	Not reported
Receipt Date:	Not reported
Manifest ID:	005495440FLE
Trans EPA ID:	MNS000110924
Trans Name:	STERICYCLE SPECIALTY WASTE SOLUTIONS INC
Trans 2 EPA ID:	OKD981588791
Trans 2 Name:	TRIAD TRANSPORT INC
TSDf EPA ID:	INR000110197
Trans Name:	STERICYCLE INC
TSDf Alt EPA ID:	Not reported
TSDf Alt Name:	Not reported
Waste Code Description:	311 - Pharmaceutical waste
RCRA Code:	Not reported
Meth Code:	- Not reported
Quantity Tons:	0.004
Waste Quantity:	8
Quantity Unit:	P
Additional Code 1:	Not reported
Additional Code 2:	Not reported
Additional Code 3:	Not reported
Additional Code 4:	Not reported
Additional Code 5:	Not reported
Shipment Date:	20121022
Creation Date:	Not reported
Receipt Date:	Not reported
Manifest ID:	005495440FLE
Trans EPA ID:	MNS000110924
Trans Name:	STERICYCLE SPECIALTY WASTE SOLUTIONS INC
Trans 2 EPA ID:	OKD981588791
Trans 2 Name:	TRIAD TRANSPORT INC
TSDf EPA ID:	INR000110197
Trans Name:	STERICYCLE INC
TSDf Alt EPA ID:	Not reported

Map ID
Direction
Distance
Elevation

MAP FINDINGS

Site

Database(s)

EDR ID Number
EPA ID Number

CVS PHARMACY # 9495 (Continued)

S113142380

TSDf Alt Name:	Not reported
Waste Code Description:	- Not reported
RCRA Code:	Not reported
Meth Code:	- Not reported
Quantity Tons:	0.0005
Waste Quantity:	1
Quantity Unit:	P
Additional Code 1:	Not reported
Additional Code 2:	Not reported
Additional Code 3:	Not reported
Additional Code 4:	Not reported
Additional Code 5:	Not reported
Shipment Date:	20121022
Creation Date:	Not reported
Receipt Date:	Not reported
Manifest ID:	005495440FLE
Trans EPA ID:	MNS000110924
Trans Name:	STERICYCLE SPECIALTY WASTE SOLUTIONS INC
Trans 2 EPA ID:	OKD981588791
Trans 2 Name:	TRIAD TRANSPORT INC
TSDf EPA ID:	INR000110197
Trans Name:	STERICYCLE INC
TSDf Alt EPA ID:	Not reported
TSDf Alt Name:	Not reported
Waste Code Description:	- Not reported
RCRA Code:	Not reported
Meth Code:	- Not reported
Quantity Tons:	0.001
Waste Quantity:	2
Quantity Unit:	P
Additional Code 1:	Not reported
Additional Code 2:	Not reported
Additional Code 3:	Not reported
Additional Code 4:	Not reported
Additional Code 5:	Not reported
Shipment Date:	20121022
Creation Date:	Not reported
Receipt Date:	Not reported
Manifest ID:	005495440FLE
Trans EPA ID:	MNS000110924
Trans Name:	STERICYCLE SPECIALTY WASTE SOLUTIONS INC
Trans 2 EPA ID:	OKD981588791
Trans 2 Name:	TRIAD TRANSPORT INC
TSDf EPA ID:	INR000110197
Trans Name:	STERICYCLE INC
TSDf Alt EPA ID:	Not reported
TSDf Alt Name:	Not reported
Waste Code Description:	561 - Not reported
RCRA Code:	Not reported
Meth Code:	- Not reported
Quantity Tons:	0.042
Waste Quantity:	84
Quantity Unit:	P
Additional Code 1:	Not reported
Additional Code 2:	Not reported

Map ID
Direction
Distance
Elevation

MAP FINDINGS

Site

Database(s)

EDR ID Number
EPA ID Number

CVS PHARMACY # 9495 (Continued)

S113142380

Additional Code 3: Not reported
Additional Code 4: Not reported
Additional Code 5: Not reported

Shipment Date: 20121022
Creation Date: Not reported
Receipt Date: Not reported
Manifest ID: 005495440FLE
Trans EPA ID: MNS000110924
Trans Name: STERICYCLE SPECIALTY WASTE SOLUTIONS INC
Trans 2 EPA ID: OKD981588791
Trans 2 Name: TRIAD TRANSPORT INC
TSDf EPA ID: INR000110197
Trans Name: STERICYCLE INC
TSDf Alt EPA ID: Not reported
TSDf Alt Name: Not reported
Waste Code Description: - Not reported
RCRA Code: Not reported
Meth Code: - Not reported
Quantity Tons: 0.005
Waste Quantity: 10
Quantity Unit: P
Additional Code 1: Not reported
Additional Code 2: Not reported
Additional Code 3: Not reported
Additional Code 4: Not reported
Additional Code 5: Not reported

Shipment Date: 20121022
Creation Date: 12/24/2012 22:15:22
Receipt Date: 20121024
Manifest ID: 010581920JJK
Trans EPA ID: CAD008364432
Trans Name: RHO CHEM LLC
Trans 2 EPA ID: CAD983649880
Trans 2 Name: PSC ENVIRONMENTAL SERVICES OF POMONA LP
TSDf EPA ID: CAD008364432
Trans Name: RHO CHEM LLC
TSDf Alt EPA ID: Not reported
TSDf Alt Name: Not reported
Waste Code Description: - Not reported
RCRA Code: D011
Meth Code: H141 - Storage, Bulking, And/Or Transfer Off Site--No Treatment/Recovery (H010-H129) Or (H131-H135)
Quantity Tons: 0.1025
Waste Quantity: 205
Quantity Unit: P
Additional Code 1: Not reported
Additional Code 2: Not reported
Additional Code 3: Not reported
Additional Code 4: Not reported
Additional Code 5: Not reported

HWTS:

Name: CVS PHARMACY # 9495
Address: 220 E COMPTON BLVD
Address 2: Not reported

Map ID
Direction
Distance
Elevation

MAP FINDINGS

Site

Database(s)

EDR ID Number
EPA ID Number

CVS PHARMACY # 9495 (Continued)

S113142380

City,State,Zip: COMPTON, CA 90220
EPA ID: CAL000306555
Inactive Date: 10/10/2012
Create Date: 05/10/2006
Last Act Date: 07/08/2014
Mailing Name: Not reported
Mailing Address: 1 CVS DR
Mailing Address 2: Not reported
Mailing City,State,Zip: WOONSOCKET, RI 02895
Owner Name: LONGS DRUG STORES CALIFORNIA LLC
Owner Address: 1 CVS DR
Owner Address 2: Not reported
Owner City,State,Zip: WOONSOCKET, RI 02895
Contact Name: WENDY BRANT
Contact Address: 1 CVS DRIVE - 02362A
Contact Address 2: Not reported
City,State,Zip: WOONSOCKET, RI 028956146

NAICS:

EPA ID: CAL000306555
Create Date: 2006-05-10 15:24:35
NAICS Code: 44611
NAICS Description: Pharmacies and Drug Stores
Issued EPA ID Date: 2006-05-10 15:24:35
Inactive Date: 2012-10-10 00:00:00
Facility Name: CVS PHARMACY # 9495
Facility Address: 220 E COMPTON BLVD
Facility Address 2: Not reported
Facility City: COMPTON
Facility County: 19
Facility State: CA
Facility Zip: 90220

H39
WSW
1/8-1/4
0.230 mi.
1214 ft.

CVS PHARMACY # 9495
220 E COMPTON BLVD
COMPTON, CA 90220

RCRA-LQG 1015740248
ECHO CAR000229310

Site 4 of 4 in cluster H

Relative:
Higher

RCRA-LQG:

Actual:
69 ft.

Date form received by agency: 2018-03-01 00:00:00.0
Facility name: CVS PHARMACY # 9495
Facility address: 220 EAST COMPTON BOULEVARD
COMPTON, CA 90220-0000
EPA ID: CAR000229310
Mailing address: CVS DRIVE MC2340
CA90220 CA037US 1
WOONSOCKET, RI 02895
Contact: NICOLE WILKINSON
Contact address: CVS DRIVE
WOONSOCKET, RI 02895
Contact country: US
Contact telephone: 401-770-7132
Contact email: NICOLE.WILKINSON@CVSHEALTH.COM
EPA Region: 09
Land type: Private
Classification: Large Quantity Generator

Map ID
Direction
Distance
Elevation

MAP FINDINGS

Site

Database(s)

EDR ID Number
EPA ID Number

CVS PHARMACY # 9495 (Continued)

1015740248

Description: Handler: generates 1,000 kg or more of hazardous waste during any calendar month; or generates more than 1 kg of acutely hazardous waste during any calendar month; or generates more than 100 kg of any residue or contaminated soil, waste or other debris resulting from the cleanup of a spill, into or on any land or water, of acutely hazardous waste during any calendar month; or generates 1 kg or less of acutely hazardous waste during any calendar month, and accumulates more than 1 kg of acutely hazardous waste at any time; or generates 100 kg or less of any residue or contaminated soil, waste or other debris resulting from the cleanup of a spill, into or on any land or water, of acutely hazardous waste during any calendar month, and accumulates more than 100 kg of that material at any time

Owner/Operator Summary:

Owner/operator name: 220 EAST COMPENT, LLC, C/O JOSHUA DANZGER
Owner/operator address: CONEY ISLAND AVE
BROOKLYN, NY 11236

Owner/operator country: US
Owner/operator telephone: 718-252-8100
Owner/operator email: NICOLE.WILKINSON@CVSHEALTH.COM
Owner/operator fax: Not reported
Owner/operator extension: Not reported
Legal status: Private
Owner/Operator Type: Owner
Owner/Op start date: 2001-11-01 00:00:00.
Owner/Op end date: Not reported

Owner/operator name: GARFIELD BEACH CVS, L.L.C.
Owner/operator address: CVS DRIVE
WOONSOCKET, RI 02895

Owner/operator country: US
Owner/operator telephone: 401-765-1500
Owner/operator email: CORPORATEENVIRONMENTALTEAM@CVSHEALTH.COM
Owner/operator fax: Not reported
Owner/operator extension: Not reported
Legal status: Private
Owner/Operator Type: Operator
Owner/Op start date: 2006-06-02 00:00:00.
Owner/Op end date: Not reported

Handler Activities Summary:

U.S. importer of hazardous waste: No
Mixed waste (haz. and radioactive): No
Recycler of hazardous waste: No
Transporter of hazardous waste: No
Treater, storer or disposer of HW: No
Underground injection activity: No
On-site burner exemption: No
Furnace exemption: No
Used oil fuel burner: No
Used oil processor: No
Used oil refiner: No
Used oil fuel marketer to burner: No
Used oil Specification marketer: No
Used oil transfer facility: No
Used oil transporter: No

Map ID
Direction
Distance
Elevation

MAP FINDINGS

Site

Database(s)

EDR ID Number
EPA ID Number

CVS PHARMACY # 9495 (Continued)

1015740248

Historical Generators:

Date form received by agency: 2016-08-26 00:00:00.0

Site name: CVS PHARMACY #9495

Classification: Large Quantity Generator

Date form received by agency: 2014-03-25 00:00:00.0

Site name: CVS PHARMACY #9495

Classification: Large Quantity Generator

Date form received by agency: 2012-09-04 00:00:00.0

Site name: CVS PHARMACY NO 9495

Classification: Large Quantity Generator

Hazardous Waste Summary:

- . Waste code: 122
- . Waste name: Alkaline solution without metals (pH > 12.5)

- . Waste code: 141
- . Waste name: Off-specification, aged, or surplus inorganics

- . Waste code: 181
- . Waste name: Other inorganic solid waste

- . Waste code: 214
- . Waste name: Unspecified solvent mixture

- . Waste code: 311
- . Waste name: Pharmaceutical waste

- . Waste code: 331
- . Waste name: Off-specification, aged, or surplus organics

- . Waste code: 352
- . Waste name: Other organic solids

- . Waste code: 791
- . Waste name: Liquids with pH < 2

- . Waste code: D001
- . Waste name: IGNITABLE WASTE

- . Waste code: D002
- . Waste name: CORROSIVE WASTE

- . Waste code: D003
- . Waste name: REACTIVE WASTE

- . Waste code: D004
- . Waste name: ARSENIC

- . Waste code: D005
- . Waste name: BARIUM

- . Waste code: D006
- . Waste name: CADMIUM

Map ID
Direction
Distance
Elevation

MAP FINDINGS

Site

Database(s)

EDR ID Number
EPA ID Number

CVS PHARMACY # 9495 (Continued)

1015740248

. Waste code:	D007
. Waste name:	CHROMIUM
. Waste code:	D008
. Waste name:	LEAD
. Waste code:	D009
. Waste name:	MERCURY
. Waste code:	D010
. Waste name:	SELENIUM
. Waste code:	D011
. Waste name:	SILVER
. Waste code:	D016
. Waste name:	2,4-D (2,4-DICHLOROPHENOXYACETIC ACID)
. Waste code:	D018
. Waste name:	BENZENE
. Waste code:	D024
. Waste name:	M-CRESOL
. Waste code:	D027
. Waste name:	1,4-DICHLOROBENZENE
. Waste code:	D035
. Waste name:	METHYL ETHYL KETONE
. Waste code:	D039
. Waste name:	TETRACHLOROETHYLENE
. Waste code:	P001
. Waste name:	2H-1-BENZOPYRAN-2-ONE, 4-HYDROXY-3-(3-OXO-1-PHENYLBUTYL)-, & SALTS, WHEN PRESENT AT CONCENTRATIONS GREATER THAN 0.3% (OR) WARFARIN, & SALTS, WHEN PRESENT AT CONCENTRATIONS GREATER THAN 0.3%
. Waste code:	P012
. Waste name:	ARSENIC OXIDE AS2O3 (OR) ARSENIC TRIOXIDE
. Waste code:	P042
. Waste name:	1,2-BENZENEDIOL, 4-[1-HYDROXY-2-(METHYLAMINO)ETHYL]-, (R)- (OR) EPINEPHRINE
. Waste code:	P075
. Waste name:	NICOTINE, & SALTS (OR) PYRIDINE, 3-(1-METHYL-2-PYRROLIDINYL)-,(S)-, & SALTS
. Waste code:	P081
. Waste name:	1,2,3-PROPANETRIOL, TRINITRATE (R) (OR) NITROGLYCERINE (R)
. Waste code:	P188
. Waste name:	BENZOIC ACID, 2-HYDROXY-, COMPD. WITH (3AS-CIS)-1,2,3,3A,8,8A-HEXAHYDRO-1,3A,8-TRIMETHYLPYRROLO[2,3-B]INDOL-5-YL METHYLCARBAMATE ESTER (1:1) (OR) PHYSOSTIGMINE SALICYLATE

Map ID
Direction
Distance
Elevation

MAP FINDINGS

Site

Database(s)

EDR ID Number
EPA ID Number

CVS PHARMACY # 9495 (Continued)

1015740248

- . Waste code: U002
- . Waste name: 2-PROPANONE (I) (OR) ACETONE (I)

- . Waste code: U010
- . Waste name: AZIRINO [2',3':3,4]PYRROLO[1,2-A]INDOLE-4,7-DIONE,
6-AMINO-8-[[[(AMINOCARBONYL)OXY]METHYL]-1,1A,2,8,8A,8B-HEXAHYDRO-8A-MET
HOXY-5-METHYL-, [1AS-(1AALPHA, 8BETA, 8AALPHA, 8BALPHA)]- (OR)
MITOMYCIN C

- . Waste code: U031
- . Waste name: 1-BUTANOL (I) (OR) N-BUTYL ALCOHOL (I)

- . Waste code: U034
- . Waste name: ACETALDEHYDE, TRICHLORO- (OR) CHLORAL

- . Waste code: U035
- . Waste name: BENZENEBUTANOIC ACID, 4-[BIS(2-CHLOROETHYL)AMINO]- (OR) CHLORAMBUCIL

- . Waste code: U044
- . Waste name: CHLOROFORM (OR) METHANE, TRICHLORO-

- . Waste code: U058
- . Waste name: 2H-1,3,2-OXAZAPHOSPHORIN-2-AMINE, N,N-BIS(2-CHLOROETHYL)TETRAHYDRO-,
2-OXIDE (OR) CYCLOPHOSPHAMIDE

- . Waste code: U059
- . Waste name: 5,12-NAPHTHACENEDIONE,
8-ACETYL-10-[(3-AMINO-2,3,6-TRIDEOXY)-ALPHA-L-LYXO-HEXOPYRANOSYL)OXY]-
7,8,9,10-TETRAHYDRO-6,8,11-TRIHYDROXY-1-METHOXY-, (8S-CIS)- (OR)
DAUNOMYCIN

- . Waste code: U070
- . Waste name: BENZENE, 1,2-DICHLORO- (OR) O-DICHLOROBENZENE

- . Waste code: U072
- . Waste name: BENZENE, 1,4-DICHLORO- (OR) P-DICHLOROBENZENE

- . Waste code: U089
- . Waste name: DIETHYLSTILBESTEROL (OR) PHENOL, 4,4'-(1,2-DIETHYL-1,2-ETHENEDIYL)BIS,
(E)-

- . Waste code: U122
- . Waste name: FORMALDEHYDE

- . Waste code: U129
- . Waste name: CYCLOHEXANE, 1,2,3,4,5,6-HEXACHLORO-, (1ALPHA, 2ALPHA, 3BETA, 4ALPHA,
5ALPHA, 6BETA)- (OR) LINDANE

- . Waste code: U132
- . Waste name: HEXACHLOROPHENE (OR) PHENOL, 2,2'-METHYLENEBIS[3,4,6-TRICHLORO-

- . Waste code: U150
- . Waste name: L-PHENYLALANINE, 4-[BIS(2-CHLOROETHYL)AMINO]- (OR) MELPHALAN

- . Waste code: U151
- . Waste name: MERCURY

Map ID
Direction
Distance
Elevation

MAP FINDINGS

Site

Database(s)

EDR ID Number
EPA ID Number

CVS PHARMACY # 9495 (Continued)

1015740248

. Waste code:	U154
. Waste name:	METHANOL (I) (OR) METHYL ALCOHOL (I)
. Waste code:	U165
. Waste name:	NAPHTHALENE
. Waste code:	U188
. Waste name:	PHENOL
. Waste code:	U200
. Waste name:	RESERPINE (OR) YOHIMBAN-16-CARBOXYLIC ACID, 11,17-DIMETHOXY-18-[(3,4,5-TRIMETHOXYBENZOYL)OXY]-, METHYL ESTER, (3BETA, 16BETA, 17ALPHA, 18BETA, 20ALPHA)-
. Waste code:	U201
. Waste name:	1,3-BENZENEDIOL (OR) RESORCINOL
. Waste code:	U204
. Waste name:	SELENIOS ACID (OR) SELENIUM DIOXIDE
. Waste code:	U205
. Waste name:	SELENIUM SULFIDE (OR) SELENIUM SULFIDE SES2 (R,T)
. Waste code:	U206
. Waste name:	D-GLUCOSE, 2-DEOXY-2-[(METHYLNITROSOAMINO)-CARBONYL]AMINO]- (OR) GLUCOPYRANOSE, 2-DEOXY-2-(3-METHYL-3-NITROSOUREIDO)-,D- (OR) STREPTOZOTOCIN
. Waste code:	U210
. Waste name:	ETHENE, TETRACHLORO- (OR) TETRACHLOROETHYLENE
. Waste code:	U279
. Waste name:	CARBARYL (OR) 1-NAPHTHALENOL, METHYLCARBAMATE
. Waste code:	U411
. Waste name:	PHENOL, 2-(1-METHYLETHOXY)-, METHYLCARBAMATE (OR) PROPOXUR

Biennial Reports:

Last Biennial Reporting Year: 2017

Annual Waste Handled:

Waste code:	D001
Waste name:	IGNITABLE HAZARDOUS WASTES ARE THOSE WASTES WHICH HAVE A FLASHPOINT OF LESS THAN 140 DEGREES FAHRENHEIT AS DETERMINED BY A PENSKEY-MARTENS CLOSED CUP FLASH POINT TESTER. ANOTHER METHOD OF DETERMINING THE FLASH POINT OF A WASTE IS TO REVIEW THE MATERIAL SAFETY DATA SHEET, WHICH CAN BE OBTAINED FROM THE MANUFACTURER OR DISTRIBUTOR OF THE MATERIAL. LACQUER THINNER IS AN EXAMPLE OF A COMMONLY USED SOLVENT WHICH WOULD BE CONSIDERED AS IGNITABLE HAZARDOUS WASTE.

Amount (Lbs):	289
---------------	-----

Waste code:	D002
Waste name:	A WASTE WHICH HAS A PH OF LESS THAN 2 OR GREATER THAN 12.5 IS CONSIDERED TO BE A CORROSIVE HAZARDOUS WASTE. SODIUM HYDROXIDE, A CAUSTIC SOLUTION WITH A HIGH PH, IS OFTEN USED BY INDUSTRIES TO CLEAN OR DEGREASE PARTS. HYDROCHLORIC ACID, A SOLUTION WITH A LOW PH, IS USED BY MANY INDUSTRIES TO CLEAN METAL PARTS PRIOR TO PAINTING. WHEN

Map ID
Direction
Distance
Elevation

MAP FINDINGS

Site

Database(s)

EDR ID Number
EPA ID Number

CVS PHARMACY # 9495 (Continued)

1015740248

THESE CAUSTIC OR ACID SOLUTIONS BECOME CONTAMINATED AND MUST BE
DISPOSED, THE WASTE WOULD BE A CORROSIVE HAZARDOUS WASTE.

Amount (Lbs):

3

Waste code:

D007

Waste name:

CHROMIUM

Amount (Lbs):

163

Waste code:

D009

Waste name:

MERCURY

Amount (Lbs):

196

Waste code:

D010

Waste name:

SELENIUM

Amount (Lbs):

163

Waste code:

D024

Waste name:

M-CRESOL

Amount (Lbs):

195

Waste code:

P001

Waste name:

2H-1-BENZOPYRAN-2-ONE, 4-HYDROXY-3-(3-OXO-1-PHENYLBUTYL)-, & SALTS,
WHEN PRESENT AT CONCENTRATIONS GREATER THAN 0.3%

Amount (Lbs):

37

Waste code:

P075

Waste name:

NICOTINE, & SALTS

Amount (Lbs):

33

Waste code:

U002

Waste name:

ACETONE (I)

Amount (Lbs):

132

Waste code:

U129

Waste name:

CYCLOHEXANE, 1,2,3,4,5,6-HEXACHLORO-,
(1ALPHA,2ALPHA,3BETA,4ALPHA,5ALPHA,6BETA)-

Amount (Lbs):

195

Waste code:

U205

Waste name:

SELENIUM SULFIDE

Amount (Lbs):

195

Facility Has Received Notices of Violations:

Regulation violated:

Not reported

Area of violation:

Generators - Records/Reporting

Date violation determined:

2019-05-04 00:00:00.0

Date achieved compliance:

2019-05-23 00:00:00.0

Violation lead agency:

State

Enforcement action:

Not reported

Enforcement action date:

Not reported

Enf. disposition status:

Not reported

Enf. disp. status date:

Not reported

Enforcement lead agency:

Not reported

Proposed penalty amount:

Not reported

Final penalty amount:

Not reported

Paid penalty amount:

Not reported

Map ID
Direction
Distance
Elevation

MAP FINDINGS

Site

Database(s)

EDR ID Number
EPA ID Number

CVS PHARMACY # 9495 (Continued)

1015740248

Regulation violated: Not reported
Area of violation: Generators - Pre-transport
Date violation determined: 2019-05-04 00:00:00.0
Date achieved compliance: 2019-05-23 00:00:00.0
Violation lead agency: State
Enforcement action: Not reported
Enforcement action date: Not reported
Enf. disposition status: Not reported
Enf. disp. status date: Not reported
Enforcement lead agency: Not reported
Proposed penalty amount: Not reported
Final penalty amount: Not reported
Paid penalty amount: Not reported

Evaluation Action Summary:

Evaluation date: 2019-05-04 00:00:00.0
Evaluation: COMPLIANCE EVALUATION INSPECTION ON-SITE
Area of violation: Generators - Pre-transport
Date achieved compliance: 2019-05-23 00:00:00.0
Evaluation lead agency: State

Evaluation date: 2019-05-04 00:00:00.0
Evaluation: COMPLIANCE EVALUATION INSPECTION ON-SITE
Area of violation: Generators - Records/Reporting
Date achieved compliance: 2019-05-23 00:00:00.0
Evaluation lead agency: State

ECHO:

Envid: 1015740248
Registry ID: 110046525550
DFR URL: <http://echo.epa.gov/detailed-facility-report?fid=110046525550>
Name: CVS PHARMACY # 9495
Address: 220 E COMPTON BLVD
City,State,Zip: COMPTON, CA 90220

J40
WSW
1/8-1/4
0.234 mi.
1235 ft.

CITY OF COMPTON COMMUNITY DEV
200 N TAMARIND AVE
COMPTON, CA 90220

SWEEPS UST **S106852738**
LOS ANGELES CO. HMS **N/A**

Site 4 of 4 in cluster J

Relative:
Higher
Actual:
69 ft.

SWEEPS UST:
Name: CITY OF COMPTON COMMUNITY DEV
Address: 200 N TAMARIND AVE
City: COMPTON
Status: Active
Comp Number: 14525
Number: 9
Board Of Equalization: Not reported
Referral Date: 06-30-89
Action Date: Not reported
Created Date: 06-30-89
Owner Tank Id: Not reported
SWRCB Tank Id: Not reported
Tank Status: Not reported
Capacity: Not reported
Active Date: Not reported
Tank Use: Not reported

Map ID
Direction
Distance
Elevation

MAP FINDINGS

Site

Database(s)

EDR ID Number
EPA ID Number

CITY OF COMPTON COMMUNITY DEV (Continued)

S106852738

STG: Not reported
Content: Not reported
Number Of Tanks: Not reported

LOS ANGELES CO. HMS:

Name: CITY OF COMPTON COMMUNITY DEV
Address: 200 N TAMARIND AVE
City,State,Zip: COMPTON, CA 90220
Region: LA
Permit Category: Not reported
Facility Id: 014036-014525
Facility Type: Not reported
Facility Status: Removed
Area: 2P
Permit Number: Not reported
Permit Status: Not reported

**K41
ESE
1/8-1/4
0.242 mi.
1277 ft.**

**BEST AUTO CENTER
900 E COMPTON BLVD
COMPTON, CA 90221**

Site 1 of 2 in cluster K

**LUST S102057053
SWEEPS UST N/A
LOS ANGELES CO. HMS**

**Relative:
Lower
Actual:
68 ft.**

LUST:

Name: BEST AUTO CENTER
Address: 900 E COMPTON BLVD
City,State,Zip: COMPTON, CA 90221
Lead Agency: SWRCB
Case Type: LUST Cleanup Site
Geo Track: http://geotracker.waterboards.ca.gov/profile_report.asp?global_id=T10000001301
Global Id: T10000001301
Latitude: 33.895667475
Longitude: -118.21345607
Status: Completed - Case Closed
Status Date: 07/12/2017
Case Worker: MC
RB Case Number: 014079-014572
Local Agency: LOS ANGELES COUNTY
File Location: Not reported
Local Case Number: 014079-014572
Potential Media Affect: Not reported
Potential Contaminants of Concern: Waste Oil / Motor / Hydraulic / Lubricating
Site History: There is a State Water Board closure Order for this case issued 3/4/2015. The State Water Board needs confirmation that the corrective action wells and wastes have been removed from the site in order to close the case. Once confirmation has been received State Water Board can issue a Uniform Closure Letter and close the case. Attempts to reach the RP have failed. gwl 4/14/2016.

LUST:

Global Id: T10000001301
Contact Type: Regional Board Caseworker
Contact Name: MATTHEW COHEN
Organization Name: SWRCB
Address: 1001 I Street
City: SACRAMENTO
Email: mcohen@waterboards.ca.gov
Phone Number: 9163415751

Map ID
Direction
Distance
Elevation

MAP FINDINGS

Site

Database(s)

EDR ID Number
EPA ID Number

BEST AUTO CENTER (Continued)

S102057053

Global Id: T10000001301
Contact Type: Local Agency Caseworker
Contact Name: RANI IYER
Organization Name: LOS ANGELES COUNTY
Address: 900 S. FREMONT AVE.
City: ALHAMBRA
Email: riyer@dpw.lacounty.gov
Phone Number: Not reported

Global Id: T10000001301
Contact Type: Regional Board Caseworker
Contact Name: YUE RONG
Organization Name: LOS ANGELES RWQCB (REGION 4)
Address: 320 W. 4TH ST., SUITE 200
City: Los Angeles
Email: yrong@waterboards.ca.gov
Phone Number: Not reported

LUST:

Global Id: T10000001301
Action Type: ENFORCEMENT
Date: 10/27/2014
Action: Notification - Public Notice of Case Closure

Global Id: T10000001301
Action Type: Other
Date: 04/05/2005
Action: Leak Discovery

Global Id: T10000001301
Action Type: ENFORCEMENT
Date: 07/29/2009
Action: Staff Letter

Global Id: T10000001301
Action Type: ENFORCEMENT
Date: 07/17/2013
Action: Referral to Other State Agency

Global Id: T10000001301
Action Type: ENFORCEMENT
Date: 03/04/2015
Action: State Water Board Closure Order

Global Id: T10000001301
Action Type: ENFORCEMENT
Date: 07/12/2017
Action: Closure/No Further Action Letter

Global Id: T10000001301
Action Type: Other
Date: 04/25/2005
Action: Leak Reported

Global Id: T10000001301
Action Type: RESPONSE
Date: 04/25/2005

Map ID
Direction
Distance
Elevation

MAP FINDINGS

Site

Database(s)

EDR ID Number
EPA ID Number

BEST AUTO CENTER (Continued)

S102057053

Action: Tank Removal Report / UST Sampling Report

LUST:

Global Id: T10000001301
Status: Open - Case Begin Date
Status Date: 04/05/2005

Global Id: T10000001301
Status: Open - Eligible for Closure
Status Date: 07/21/2009

Global Id: T10000001301
Status: Open - Site Assessment
Status Date: 07/21/2009

Global Id: T10000001301
Status: Open - Eligible for Closure
Status Date: 12/09/2013

Global Id: T10000001301
Status: Completed - Case Closed
Status Date: 07/12/2017

SWEEPS UST:

Name: LENN OILS
Address: 900 E COMPTON BLVD
City: COMPTON
Status: Active
Comp Number: 14572
Number: 9
Board Of Equalization: 44-010450
Referral Date: 06-30-89
Action Date: Not reported
Created Date: 06-30-89
Owner Tank Id: Not reported
SWRCB Tank Id: 19-000-014572-000001
Tank Status: A
Capacity: Not reported
Active Date: 06-30-89
Tank Use: UNKNOWN
STG: W
Content: Not reported
Number Of Tanks: 2

Name: LENN OILS
Address: 900 E COMPTON BLVD
City: COMPTON
Status: Active
Comp Number: 14572
Number: 9
Board Of Equalization: 44-010450
Referral Date: 06-30-89
Action Date: Not reported
Created Date: 06-30-89
Owner Tank Id: Not reported

Map ID
Direction
Distance
Elevation

MAP FINDINGS

Site

Database(s)

EDR ID Number
EPA ID Number

BEST AUTO CENTER (Continued)

S102057053

SWRCB Tank Id: 19-000-014572-000002
Tank Status: A
Capacity: Not reported
Active Date: 06-30-89
Tank Use: UNKNOWN
STG: W
Content: Not reported
Number Of Tanks: Not reported

LOS ANGELES CO. HMS:

Name: BEST AUTO CENTER
Address: 900 E COMPTON BLVD
City,State,Zip: COMPTON, CA 90221
Region: LA
Permit Category: T
Facility Id: 014079-014572
Facility Type: 0
Facility Status: Removed
Area: 2P
Permit Number: 000443743
Permit Status: Removed

**K42
ESE
1/8-1/4
0.242 mi.
1277 ft.**

**BEST AUTO CENTER
900 E COMPTON BLVD
COMPTON, CA 90221

Site 2 of 2 in cluster K**

**Cortese
HAZNET
CERS
HWTS**

**S113079063
N/A**

**Relative:
Lower

Actual:
68 ft.**

CORTESE:
Name: BEST AUTO CENTER
Address: 900 E COMPTON BLVD
City,State,Zip: COMPTON, CA 90221
Region: CORTESE
Envirostor Id: Not reported
Global ID: T10000001301
Site/Facility Type: LUST CLEANUP SITE
Cleanup Status: COMPLETED - CASE CLOSED
Status Date: Not reported
Site Code: Not reported
Latitude: Not reported
Longitude: Not reported
Owner: Not reported
Enf Type: Not reported
Swat R: Not reported
Flag: active
Order No: Not reported
Waste Discharge System No: Not reported
Effective Date: Not reported
Region 2: Not reported
WID Id: Not reported
Solid Waste Id No: Not reported
Waste Management Uit Name: Not reported
File Name: Active Open

HAZNET:

Name: BEST AUTO CENTER
Address: 900 E COMPTON BLVD

Map ID
Direction
Distance
Elevation

MAP FINDINGS

Site

Database(s)

EDR ID Number
EPA ID Number

BEST AUTO CENTER (Continued)

S113079063

Address 2:	Not reported
City,State,Zip:	COMPTON, CA 902210000
Contact:	HECTOR RUELAS, OWNER
Telephone:	--
Mailing Name:	Not reported
Mailing Address:	900 E COMPTON BLVD
Year:	2005
Gepaid:	CAL000144068
TSD EPA ID:	CAT080013352
CA Waste Code:	223 - Unspecified oil-containing waste
Disposal Method:	R01 - Recycler
Tons:	1.4595
Year:	2000
Gepaid:	CAL000144068
TSD EPA ID:	CAT080033681
CA Waste Code:	291 - Latex waste
Disposal Method:	D80 - Disposal, Land Fill
Tons:	0.1
Year:	2000
Gepaid:	CAL000144068
TSD EPA ID:	CAD008252405
CA Waste Code:	343 - Unspecified organic liquid mixture
Disposal Method:	R01 - Recycler
Tons:	0.187

Additional Info:

Year:	2000
Gen EPA ID:	CAL000144068
Shipment Date:	20000126
Creation Date:	4/28/2000 0:00:00
Receipt Date:	20000208
Manifest ID:	99626462
Trans EPA ID:	CAD028277036
Trans Name:	Not reported
Trans 2 EPA ID:	Not reported
Trans 2 Name:	Not reported
TSD EPA ID:	CAT080033681
Trans Name:	Not reported
TSD EPA ID:	Not reported
TSD EPA Name:	Not reported
Waste Code Description:	291 - Latex waste
RCRA Code:	Not reported
Meth Code:	D80 - Disposal, Land Fill
Quantity Tons:	0.1
Waste Quantity:	200
Quantity Unit:	P
Additional Code 1:	Not reported
Additional Code 2:	Not reported
Additional Code 3:	Not reported
Additional Code 4:	Not reported
Additional Code 5:	Not reported

Map ID
Direction
Distance
Elevation

MAP FINDINGS

Site

Database(s)

EDR ID Number
EPA ID Number

BEST AUTO CENTER (Continued)

S113079063

Shipment Date: 20000125
Creation Date: 4/28/2000 0:00:00
Receipt Date: 20000203
Manifest ID: 99626452
Trans EPA ID: CAD028277036
Trans Name: Not reported
Trans 2 EPA ID: Not reported
Trans 2 Name: Not reported
TSDF EPA ID: CAD008252405
Trans Name: Not reported
TSDF Alt EPA ID: Not reported
TSDF Alt Name: Not reported
Waste Code Description: 343 - Unspecified organic liquid mixture
RCRA Code: D001
Meth Code: R01 - Recycler
Quantity Tons: 0.187
Waste Quantity: 55
Quantity Unit: G
Additional Code 1: Not reported
Additional Code 2: Not reported
Additional Code 3: Not reported
Additional Code 4: Not reported
Additional Code 5: Not reported

Additional Info:

Year: 2005
Gen EPA ID: CAL000144068

Shipment Date: 20050404
Creation Date: 6/12/2005 18:30:59
Receipt Date: 20050404
Manifest ID: 24029972
Trans EPA ID: CAL000264806
Trans Name: EXPRESS OIL CO
Trans 2 EPA ID: Not reported
Trans 2 Name: Not reported
TSDF EPA ID: CAT080013352
Trans Name: DEMENNO KERDOON
TSDF Alt EPA ID: CAT080013352
TSDF Alt Name: Not reported
Waste Code Description: 223 - Unspecified oil-containing waste
RCRA Code: Not reported
Meth Code: R01 - Recycler
Quantity Tons: 1.4595
Waste Quantity: 350
Quantity Unit: G
Additional Code 1: Not reported
Additional Code 2: Not reported
Additional Code 3: Not reported
Additional Code 4: Not reported
Additional Code 5: Not reported

CERS:

Name: BEST AUTO CENTER
Address: 900 E COMPTON BLVD
City,State,Zip: COMPTON, CA 90221

Map ID
Direction
Distance
Elevation

MAP FINDINGS

Site

Database(s)

EDR ID Number
EPA ID Number

BEST AUTO CENTER (Continued)

S113079063

Site ID: 98367
CERS ID: T10000001301
CERS Description: Leaking Underground Storage Tank Cleanup Site

Violations:

Site ID: 98367
Site Name: BEST AUTO CENTER
Violation Date: 03-11-2019
Citation: 22 CCR 12 66262.20 - California Code of Regulations, Title 22, Chapter 12, Section(s) 66262.20

Violation Description: Failure to prepare a Uniform Hazardous Waste Manifest and, if necessary, a Continuation Sheet, before the transport of a hazardous waste off-site for transfer, treatment, storage, or disposal.

Violation Notes: Returned to compliance on 04/23/2019. OBSERVATION: One 55-gal drum of paint filters, 2 X 5 gal containers of waste paints/solvents, and one 45-gal drum of unknown should be transported by licensed haz waste hauler to authorized disposal facility and a Uniform Hazardous Waste Manifest should be prepared. CORRECTIVE ACTION: Provide a copy of a prepared manifest for the above wastes to the CUPA.

Violation Division: Los Angeles County Fire Department
Violation Program: HW
Violation Source: CERS

Site ID: 98367
Site Name: BEST AUTO CENTER
Violation Date: 03-11-2019
Citation: 22 CCR 12 66262.34(f) - California Code of Regulations, Title 22, Chapter 12, Section(s) 66262.34(f)

Violation Description: Failure to properly label hazardous waste accumulation containers and portable tanks with the following requirements: "Hazardous Waste", name and address of the generator, physical and chemical characteristics of the Hazardous Waste, and starting accumulation date.

Violation Notes: Returned to compliance on 04/23/2019. OBSERVATION: the 55-gal drum of used paint filters and the 5-gal containers of waste paints/solvents located in the back of the paint booth was observed without a hazardous waste label. CORRECTIVE ACTION: Submit a photo to the CUPA demonstrating that the container listed above has been properly labeled.

Violation Division: Los Angeles County Fire Department
Violation Program: HW
Violation Source: CERS

Site ID: 98367
Site Name: BEST AUTO CENTER
Violation Date: 03-11-2019
Citation: HSC 6.5 25123.3(h)(1) - California Health and Safety Code, Chapter 6.5, Section(s) 25123.3(h)(1)

Violation Description: Failure to send hazardous waste offsite for treatment, storage, or disposal within 180 days (or 270 days if waste is transported over 200 miles) for a generator who generates less than 1000 kilogram per month if all of the following conditions are met: (1) The quantity of hazardous waste accumulated onsite never exceeds 6,000 kilograms. (2) The generator complies with the requirements of 40 Code of Federal Regulations section 262.34(d), (e) and (f). (3) The generator does not hold acutely hazardous waste or extremely hazardous waste in an amount greater than one kilogram for more than 90 days.

Violation Notes: Returned to compliance on 04/23/2019. OBSERVATION: Owner/Operator is a

Map ID
Direction
Distance
Elevation

MAP FINDINGS

Site

Database(s)

EDR ID Number
EPA ID Number

BEST AUTO CENTER (Continued)

S113079063

small quantity generator and failed to send hazardous waste offsite for treatment, storage, or disposal within 180 days (or 270 days if waste is transported over 200 miles), or has failed to comply with the conditions of CCR 66262.34(d) and has stored hazardous waste over 90 days. Used paint filters in a 55-gal drum
CORRECTIVE ACTION: Dispose of hazardous waste that has been stored over the applicable time limit and provide documentation that the violation has been corrected.

Violation Division: Los Angeles County Fire Department
Violation Program: HW
Violation Source: CERS

Evaluation:

Eval General Type: Compliance Evaluation Inspection
Eval Date: 03-11-2019
Violations Found: No
Eval Type: Routine done by local agency
Eval Notes: Not reported
Eval Division: Los Angeles County Fire Department
Eval Program: HMRRP
Eval Source: CERS

Eval General Type: Compliance Evaluation Inspection
Eval Date: 03-11-2019
Violations Found: Yes
Eval Type: Routine done by local agency
Eval Notes: Consent given by Arturo Landeros
Eval Division: Los Angeles County Fire Department
Eval Program: HW
Eval Source: CERS

Coordinates:

Site ID: 98367
Facility Name: BEST AUTO CENTER
Env Int Type Code: HMBP
Program ID: 10301701
Coord Name: Not reported
Ref Point Type Desc: Center of a facility or station.
Latitude: 33.895660
Longitude: -118.213460

Affiliation:

Affiliation Type Desc: CUPA District
Entity Name: Los Angeles County Fire
Entity Title: Not reported
Affiliation Address: 5825 Rickenbacker Road
Affiliation City: Commerce
Affiliation State: CA
Affiliation Country: Not reported
Affiliation Zip: 90040-3027
Affiliation Phone: (323) 890-4045

Affiliation Type Desc: Legal Owner
Entity Name: ARTURO LANDEROS
Entity Title: Not reported
Affiliation Address: 9247 FAYWOOD ST
Affiliation City: BELLFLOWER

Map ID
Direction
Distance
Elevation

MAP FINDINGS

Site

Database(s)

EDR ID Number
EPA ID Number

BEST AUTO CENTER (Continued)

S113079063

Affiliation State: CA
Affiliation Country: United States
Affiliation Zip: 90706
Affiliation Phone: (562) 925-0643

Affiliation Type Desc: Parent Corporation
Entity Name: BEST AUTO CENTER
Entity Title: Not reported
Affiliation Address: Not reported
Affiliation City: Not reported
Affiliation State: Not reported
Affiliation Country: Not reported
Affiliation Zip: Not reported
Affiliation Phone: Not reported

Affiliation Type Desc: Local Agency Caseworker
Entity Name: RANI IYER - LOS ANGELES COUNTY
Entity Title: Not reported
Affiliation Address: 900 S. FREMONT AVE.
Affiliation City: ALHAMBRA
Affiliation State: CA
Affiliation Country: Not reported
Affiliation Zip: Not reported
Affiliation Phone: Not reported

Affiliation Type Desc: Regional Board Caseworker
Entity Name: YUE RONG - LOS ANGELES RWQCB (REGION 4)
Entity Title: Not reported
Affiliation Address: 320 W. 4TH ST., SUITE 200
Affiliation City: Los Angeles
Affiliation State: CA
Affiliation Country: Not reported
Affiliation Zip: Not reported
Affiliation Phone: Not reported

Affiliation Type Desc: Facility Mailing Address
Entity Name: Mailing Address
Entity Title: Not reported
Affiliation Address: 900 E COMPTON BLVD
Affiliation City: COMPTON
Affiliation State: CA
Affiliation Country: Not reported
Affiliation Zip: 90221
Affiliation Phone: Not reported

Affiliation Type Desc: Regional Board Caseworker
Entity Name: MATTHEW COHEN - SWRCB
Entity Title: Not reported
Affiliation Address: 1001 I Street
Affiliation City: SACRAMENTO
Affiliation State: CA
Affiliation Country: Not reported
Affiliation Zip: Not reported
Affiliation Phone: 9163415751

Name: BEST AUTO CENTER

Map ID
Direction
Distance
Elevation

MAP FINDINGS

Site

Database(s)

EDR ID Number
EPA ID Number

BEST AUTO CENTER (Continued)

S113079063

Address: 900 E COMPTON BLVD
City,State,Zip: COMPTON, CA 90221
Site ID: 98367
CERS ID: 10301701
CERS Description: Chemical Storage Facilities

Violations:

Site ID: 98367
Site Name: BEST AUTO CENTER
Violation Date: 03-11-2019
Citation: 22 CCR 12 66262.20 - California Code of Regulations, Title 22, Chapter 12, Section(s) 66262.20

Violation Description: Failure to prepare a Uniform Hazardous Waste Manifest and, if necessary, a Continuation Sheet, before the transport of a hazardous waste off-site for transfer, treatment, storage, or disposal.

Violation Notes: Returned to compliance on 04/23/2019. OBSERVATION: One 55-gal drum of paint filters, 2 X 5 gal containers of waste paints/solvents, and one 45-gal drum of unknown should be transported by licensed haz waste hauler to authorized disposal facility and a Uniform Hazardous Waste Manifest should be prepared. CORRECTIVE ACTION: Provide a copy of a prepared manifest for the above wastes to the CUPA.

Violation Division: Los Angeles County Fire Department
Violation Program: HW
Violation Source: CERS

Site ID: 98367
Site Name: BEST AUTO CENTER
Violation Date: 03-11-2019
Citation: 22 CCR 12 66262.34(f) - California Code of Regulations, Title 22, Chapter 12, Section(s) 66262.34(f)

Violation Description: Failure to properly label hazardous waste accumulation containers and portable tanks with the following requirements: "Hazardous Waste", name and address of the generator, physical and chemical characteristics of the Hazardous Waste, and starting accumulation date.

Violation Notes: Returned to compliance on 04/23/2019. OBSERVATION: the 55-gal drum of used paint filters and the 5-gal containers of waste paints/solvents located in the back of the paint booth was observed without a hazardous waste label. CORRECTIVE ACTION: Submit a photo to the CUPA demonstrating that the container listed above has been properly labeled.

Violation Division: Los Angeles County Fire Department
Violation Program: HW
Violation Source: CERS

Site ID: 98367
Site Name: BEST AUTO CENTER
Violation Date: 03-11-2019
Citation: HSC 6.5 25123.3(h)(1) - California Health and Safety Code, Chapter 6.5, Section(s) 25123.3(h)(1)

Violation Description: Failure to send hazardous waste offsite for treatment, storage, or disposal within 180 days (or 270 days if waste is transported over 200 miles) for a generator who generates less than 1000 kilogram per month if all of the following conditions are met: (1) The quantity of hazardous waste accumulated onsite never exceeds 6,000 kilograms. (2) The generator complies with the requirements of 40 Code of Federal Regulations section 262.34(d), (e) and (f). (3) The generator does not hold acutely hazardous waste or extremely hazardous waste in an amount

Map ID
Direction
Distance
Elevation

MAP FINDINGS

Site

Database(s)

EDR ID Number
EPA ID Number

BEST AUTO CENTER (Continued)

S113079063

Violation Notes: greater than one kilogram for more than 90 days.
Returned to compliance on 04/23/2019. OBSERVATION: Owner/Operator is a small quantity generator and failed to send hazardous waste offsite for treatment, storage, or disposal within 180 days (or 270 days if waste is transported over 200 miles), or has failed to comply with the conditions of CCR 66262.34(d) and has stored hazardous waste over 90 days. Used paint filters in a 55-gal drum CORRECTIVE ACTION: Dispose of hazardous waste that has been stored over the applicable time limit and provide documentation that the violation has been corrected.

Violation Division: Los Angeles County Fire Department
Violation Program: HW
Violation Source: CERS

Evaluation:
Eval General Type: Compliance Evaluation Inspection
Eval Date: 03-11-2019
Violations Found: No
Eval Type: Routine done by local agency
Eval Notes: Not reported
Eval Division: Los Angeles County Fire Department
Eval Program: HMRRP
Eval Source: CERS

Eval General Type: Compliance Evaluation Inspection
Eval Date: 03-11-2019
Violations Found: Yes
Eval Type: Routine done by local agency
Eval Notes: Consent given by Arturo Landeros
Eval Division: Los Angeles County Fire Department
Eval Program: HW
Eval Source: CERS

Coordinates:
Site ID: 98367
Facility Name: BEST AUTO CENTER
Env Int Type Code: HMBP
Program ID: 10301701
Coord Name: Not reported
Ref Point Type Desc: Center of a facility or station.
Latitude: 33.895660
Longitude: -118.213460

Affiliation:
Affiliation Type Desc: CUPA District
Entity Name: Los Angeles County Fire
Entity Title: Not reported
Affiliation Address: 5825 Rickenbacker Road
Affiliation City: Commerce
Affiliation State: CA
Affiliation Country: Not reported
Affiliation Zip: 90040-3027
Affiliation Phone: (323) 890-4045

Affiliation Type Desc: Legal Owner
Entity Name: ARTURO LANDEROS
Entity Title: Not reported

Map ID
Direction
Distance
Elevation

MAP FINDINGS

Site

Database(s)

EDR ID Number
EPA ID Number

BEST AUTO CENTER (Continued)

S113079063

Affiliation Address: 9247 FAYWOOD ST
Affiliation City: BELLFLOWER
Affiliation State: CA
Affiliation Country: United States
Affiliation Zip: 90706
Affiliation Phone: (562) 925-0643

Affiliation Type Desc: Parent Corporation
Entity Name: BEST AUTO CENTER
Entity Title: Not reported
Affiliation Address: Not reported
Affiliation City: Not reported
Affiliation State: Not reported
Affiliation Country: Not reported
Affiliation Zip: Not reported
Affiliation Phone: Not reported

Affiliation Type Desc: Local Agency Caseworker
Entity Name: RANI IYER - LOS ANGELES COUNTY
Entity Title: Not reported
Affiliation Address: 900 S. FREMONT AVE.
Affiliation City: ALHAMBRA
Affiliation State: CA
Affiliation Country: Not reported
Affiliation Zip: Not reported
Affiliation Phone: Not reported

Affiliation Type Desc: Regional Board Caseworker
Entity Name: YUE RONG - LOS ANGELES RWQCB (REGION 4)
Entity Title: Not reported
Affiliation Address: 320 W. 4TH ST., SUITE 200
Affiliation City: Los Angeles
Affiliation State: CA
Affiliation Country: Not reported
Affiliation Zip: Not reported
Affiliation Phone: Not reported

Affiliation Type Desc: Facility Mailing Address
Entity Name: Mailing Address
Entity Title: Not reported
Affiliation Address: 900 E COMPTON BLVD
Affiliation City: COMPTON
Affiliation State: CA
Affiliation Country: Not reported
Affiliation Zip: 90221
Affiliation Phone: Not reported

Affiliation Type Desc: Regional Board Caseworker
Entity Name: MATTHEW COHEN - SWRCB
Entity Title: Not reported
Affiliation Address: 1001 I Street
Affiliation City: SACRAMENTO
Affiliation State: CA
Affiliation Country: Not reported
Affiliation Zip: Not reported
Affiliation Phone: 9163415751

Map ID
Direction
Distance
Elevation

MAP FINDINGS

Site

Database(s)

EDR ID Number
EPA ID Number

BEST AUTO CENTER (Continued)

S113079063

HWTS:

Name: BEST AUTO CENTER
Address: 900 E COMPTON BLVD
Address 2: Not reported
City,State,Zip: COMPTON, CA 902210000
EPA ID: CAL000144068
Inactive Date: 06/30/2001
Create Date: 07/01/1996
Last Act Date: 05/25/2007
Mailing Name: Not reported
Mailing Address: 900 E COMPTON BLVD
Mailing Address 2: Not reported
Mailing City,State,Zip: COMPTON, CA 902210000
Owner Name: HECTOR HUELAS
Owner Address: 900 E COMPTON BLVD
Owner Address 2: Not reported
Owner City,State,Zip: COMPTON, CA 902210000
Contact Name: HECTOR RUELAS, OWNER
Contact Address: 900 E COMPTON BLVD
Contact Address 2: Not reported
City,State,Zip: COMPTON, CA 902210000

L43
SSW
1/8-1/4
0.245 mi.
1295 ft.
Relative:
Lower
Actual:
67 ft.

CITY OF COMPTON P.W. GARAGE
458 ALAMEDA ST S
COMPTON, CA 90221
Site 1 of 7 in cluster L

LUST
S101587141
CERS HAZ WASTE
HIST UST
CERS TANKS
CA FID UST
Cortese
CERS

LUST:

Name: CITY OF COMPTON P.W. GARAGE
Address: 458 ALAMEDA ST S
City,State,Zip: COMPTON, CA 90221
Lead Agency: LOS ANGELES COUNTY
Case Type: LUST Cleanup Site
Geo Track: http://geotracker.waterboards.ca.gov/profile_report.asp?global_id=T0603793007
Global Id: T0603793007
Latitude: 33.8928166
Longitude: -118.2193397
Status: Completed - Case Closed
Status Date: 08/17/2000
Case Worker: JOA
RB Case Number: R-11372
Local Agency: LOS ANGELES COUNTY
File Location: Not reported
Local Case Number: Not reported
Potential Media Affect: Soil
Potential Contaminants of Concern: Other Solvent or Non-Petroleum Hydrocarbon
Site History: Not reported

LUST:

Global Id: T0603793007
Contact Type: Local Agency Caseworker
Contact Name: JOHN AWUJO
Organization Name: LOS ANGELES COUNTY
Address: 900 S FREMONT AVE
City: ALHAMBRA

Map ID
Direction
Distance
Elevation

MAP FINDINGS

Site

Database(s)

EDR ID Number
EPA ID Number

CITY OF COMPTON P.W. GARAGE (Continued)

S101587141

Email: jawujo@dpw.lacounty.gov
Phone Number: 6264583507

Global Id: T0603793007
Contact Type: Regional Board Caseworker
Contact Name: YUE RONG
Organization Name: LOS ANGELES RWQCB (REGION 4)
Address: 320 W. 4TH ST., SUITE 200
City: Los Angeles
Email: yrong@waterboards.ca.gov
Phone Number: Not reported

LUST:

Global Id: T0603793007
Action Type: Other
Date: 09/16/1999
Action: Leak Discovery

Global Id: T0603793007
Action Type: Other
Date: 11/09/1999
Action: Leak Reported

LUST:

Global Id: T0603793007
Status: Open - Case Begin Date
Status Date: 09/16/1999

Global Id: T0603793007
Status: Open - Remediation
Status Date: 09/16/1999

Global Id: T0603793007
Status: Completed - Case Closed
Status Date: 08/17/2000

LUST REG 4:

Region: 4
Regional Board: 04
County: Los Angeles
Facility Id: R-11372
Status: Case Closed
Substance: Hydrocarbons
Substance Quantity: Not reported
Local Case No: Not reported
Case Type: Soil
Abatement Method Used at the Site: Excavate and Dispose
Global ID: T0603793007
W Global ID: Not reported
Staff: UNK
Local Agency: 19000
Cross Street: MYRRH ST
Enforcement Type: Not reported
Date Leak Discovered: 9/16/1999
Date Leak First Reported: 11/9/1999

Map ID
Direction
Distance
Elevation

MAP FINDINGS

Site

Database(s)

EDR ID Number
EPA ID Number

CITY OF COMPTON P.W. GARAGE (Continued)

S101587141

Date Leak Record Entered: Not reported
Date Confirmation Began: Not reported
Date Leak Stopped: Not reported
Date Case Last Changed on Database: 8/17/2000
Date the Case was Closed: 8/17/2000
How Leak Discovered: OM
How Leak Stopped: Not reported
Cause of Leak: Not reported
Leak Source: Tank
Operator: Not reported
Water System: Not reported
Well Name: Not reported
Approx. Dist To Production Well (ft): 2701.8554682268296892521457458
Source of Cleanup Funding: Tank
Preliminary Site Assessment Workplan Submitted: Not reported
Preliminary Site Assessment Began: Not reported
Pollution Characterization Began: Not reported
Remediation Plan Submitted: Not reported
Remedial Action Underway: 9/16/1999
Post Remedial Action Monitoring Began: Not reported
Enforcement Action Date: Not reported
Historical Max MTBE Date: Not reported
Hist Max MTBE Conc in Groundwater: Not reported
Hist Max MTBE Conc in Soil: Not reported
Significant Interim Remedial Action Taken: Not reported
GW Qualifier: Not reported
Soil Qualifier: Not reported
Organization: Not reported
Owner Contact: Not reported
Responsible Party: CITY OF COMPTON
RP Address: 205 S. WILLOWBROOK AVE., COMPTON, CA 90220
Program: LUST
Lat/Long: 33.892886 / -1
Local Agency Staff: Not reported
Beneficial Use: Not reported
Priority: Not reported
Cleanup Fund Id: Not reported
Suspended: Not reported
Assigned Name: Not reported
Summary: Not reported

CERS HAZ WASTE:

Name: COMPTON CITY YARD
Address: 458 S ALAMEDA ST # A
City,State,Zip: COMPTON, CA 90221
Site ID: 107645
CERS ID: 10301287
CERS Description: Hazardous Waste Generator

HIST UST:

Name: PUBLIC WORKS GARAGE
Address: 458 SOUTH ALAMEDA STREET
City,State,Zip: COMPTON, CA 90220
File Number: 00026FC7
URL: <http://geotracker.waterboards.ca.gov/ustpdfs/pdf/00026FC7.pdf>
Region: Not reported

Map ID
Direction
Distance
Elevation

MAP FINDINGS

Site

Database(s)

EDR ID Number
EPA ID Number

CITY OF COMPTON P.W. GARAGE (Continued)

S101587141

Facility ID: Not reported
Facility Type: Not reported
Other Type: Not reported
Contact Name: Not reported
Telephone: Not reported
Owner Name: Not reported
Owner Address: Not reported
Owner City,St,Zip: Not reported
Total Tanks: Not reported

Tank Num: Not reported
Container Num: Not reported
Year Installed: Not reported
Tank Capacity: Not reported
Tank Used for: Not reported
Type of Fuel: Not reported
Container Construction Thickness: Not reported
Leak Detection: Not reported

[Click here for Geo Tracker PDF:](#)

CERS TANKS:

Name: COMPTON CITY YARD
Address: 458 S ALAMEDA ST # A
City,State,Zip: COMPTON, CA 90221
Site ID: 107645
CERS ID: 10301287
CERS Description: Underground Storage Tank

CA FID UST:

Facility ID: 19054946
Regulated By: UTNKA
Regulated ID: 00034089
Cortese Code: Not reported
SIC Code: Not reported
Facility Phone: 8180000000
Mail To: Not reported
Mailing Address: 201 S ACACIA AVE
Mailing Address 2: Not reported
Mailing City,St,Zip: COMPTON
Contact: Not reported
Contact Phone: Not reported
DUNs Number: Not reported
NPDES Number: Not reported
EPA ID: Not reported
Comments: Not reported
Status: Active

CORTESE:

Name: CITY OF COMPTON P.W. GARAGE
Address: 458 ALAMEDA ST S
City,State,Zip: COMPTON, CA 90221
Region: CORTESE
Envirostor Id: Not reported
Global ID: T0603793007
Site/Facility Type: LUST CLEANUP SITE

Map ID
Direction
Distance
Elevation

MAP FINDINGS

Site

Database(s)

EDR ID Number
EPA ID Number

CITY OF COMPTON P.W. GARAGE (Continued)

S101587141

Cleanup Status: COMPLETED - CASE CLOSED
Status Date: Not reported
Site Code: Not reported
Latitude: Not reported
Longitude: Not reported
Owner: Not reported
Enf Type: Not reported
Swat R: Not reported
Flag: active
Order No: Not reported
Waste Discharge System No: Not reported
Effective Date: Not reported
Region 2: Not reported
WID Id: Not reported
Solid Waste Id No: Not reported
Waste Management Uit Name: Not reported
File Name: Active Open

CERS:

Name: COMPTON CITY YARD
Address: 458 S ALAMEDA ST # A
City,State,Zip: COMPTON, CA 90221
Site ID: 107645
CERS ID: 10301287
CERS Description: Chemical Storage Facilities

Violations:

Site ID: 107645
Site Name: COMPTON CITY YARD
Violation Date: 03-06-2018
Citation: 23 CCR 16 2712(f) - California Code of Regulations, Title 23, Chapter 16, Section(s) 2712(f)

Violation Description: Failure to implement the corrections specified in the inspection report within 30 calendar days of receiving an inspection report from either the UPA or special inspector.

Violation Notes: Returned to compliance on 07/31/2018.
Violation Division: Los Angeles County Department of Public Works
Violation Program: UST
Violation Source: CERS

Site ID: 107645
Site Name: COMPTON CITY YARD
Violation Date: 04-27-2016
Citation: 22 CCR 12 66262.12 - California Code of Regulations, Title 22, Chapter 12, Section(s) 66262.12
Violation Description: Failure to obtain and/or maintain an Active EPA ID.
Violation Notes: Returned to compliance on 05/11/2016. OBSERVATION: This facilityG s EPA ID number (CAL000100988) is inactive. CORRECTIVE ACTION: A hazardous waste generator shall not treat, store, dispose of, transport or offer for transportation, hazardous waste without an EPA ID number. Immediately contact DTSC and reactivate your EPA ID number and submit evidence to the CUPAby 05/27/2016
Violation Division: Los Angeles County Fire Department
Violation Program: HW
Violation Source: CERS

Site ID: 107645

Map ID
Direction
Distance
Elevation

MAP FINDINGS

Site

Database(s)

EDR ID Number
EPA ID Number

CITY OF COMPTON P.W. GARAGE (Continued)

S101587141

Site Name: COMPTON CITY YARD
Violation Date: 04-27-2016
Citation: 22 CCR 12 66262.34(a) - California Code of Regulations, Title 22, Chapter 12, Section(s) 66262.34(a)
Violation Description: Failure to obtain a permit or grant of interim status to accumulate hazardous waste longer than 90 days.
Violation Notes: Returned to compliance on 06/07/2016. OBSERVATION: Mechanic area 1 -55gallon metal drum labeled used oil, accumulation start date unknown 1 - 30gallon poly drum marked waste antifreeze, accumulation start date 01/06/13 1 - 500gallon container storing used oil, accumulation start date unknown Rear area oil collection storage area 3 - 5gallon containers storing used oil, accumulation start date unknown 1 - 400gallon used oil collection container, accumulation start date unknown 2 & 4 stroke repair area 1 - 5gallon container storing used oil, accumulation start date unknown CORRECTIVE ACTION: Facilities who generate more than 1000 kg of hazardous waste per month may store waste on site up to 90 days. Since the accumulation start date for some of these containers is unknown or have been on site longer than 90 (or 180) days, immediately contact a licensed hazardous waste hauler to dispose of this waste under manifest and submit a copy of the manifest to the CUPA by 05/27/2016
Violation Division: Los Angeles County Fire Department
Violation Program: HW
Violation Source: CERS

Site ID: 107645
Site Name: COMPTON CITY YARD
Violation Date: 04-27-2016
Citation: 22 CCR 15 66265.16 - California Code of Regulations, Title 22, Chapter 15, Section(s) 66265.16
Violation Description: Failure to provide employees within the first six months after the date of their employment, or assignment to the facility, or to work unsupervised, or to a new position at a facility with hazardous waste training to ensure employees are competent in the following areas: hazardous waste management procedures (including contingency plan implementation) relevant to the positions in which they are employed, emergency response and emergency equipment, and procedures for using, inspecting, repairing, and replacing facility emergency and monitoring equipment. In addition, the owner/operator shall ensure facility personnel take part in an annual review of the initial training and training records training records on current personnel shall be kept until closure of the facility. Training records on former employees shall be kept for at least three years from the date the employee last worked at the facility. The records shall include the following: the job title for each position at the facility related to hazardous waste management, and the name of the employee filling each job; a written job description for each position, duties of facility personnel assigned to each position, and a written description of the type and amount of both introductory and continuing training that will be given to each person filling a position.
Violation Notes: Returned to compliance on 09/22/2016. OBSERVATION: The Owner/Operator failed to properly train personnel who handle hazardous waste per 22 CCR - 66265.16 CORRECTIVE ACTION: As a Large Quantity Generator, employee training must be done per the regulation 22 CCR - 66265.16 All employees shall be trained within six months of assignment and take part in an annual review of the initial training received. At a minimum, the training program shall be designed to ensure that

Map ID
Direction
Distance
Elevation

MAP FINDINGS

Site

Database(s)

EDR ID Number
EPA ID Number

CITY OF COMPTON P.W. GARAGE (Continued)

S101587141

facility personnel are able to respond effectively to emergencies by familiarizing them with emergency procedures, emergency equipment, and emergency systems, including where applicable: 1) procedures for using, inspecting, repairing, and replacing facility emergency and monitoring equipment 2) key parameters for automatic waste feed cut-off systems 3) communications or alarm systems 4) response to fires or explosions 5) response to ground-water contamination incidents 6) shutdown of operations. The owner or operator shall maintain [Truncated]

Violation Division: Los Angeles County Fire Department
Violation Program: HW
Violation Source: CERS

Site ID: 107645
Site Name: COMPTON CITY YARD
Violation Date: 02-13-2019
Citation: 23 CCR 16 2712(b)(1)(G) - California Code of Regulations, Title 23, Chapter 16, Section(s) 2712(b)(1)(G)
Violation Description: Failure to comply with one or more of the following overfill prevention equipment requirements: Alert the transfer operator when the tank is 90 percent full by restricting the flow into the tank or triggering an audible and visual alarm; or Restrict delivery of flow to the tank at least 30 minutes before the tank overfills, provided the restriction occurs when the tank is filled to no more than 95 percent of capacity; and activate an audible alarm at least five minutes before the tank overfills; or Provide positive shut-off of flow to the tank when the tank is filled to no more than 95 percent of capacity; or Provide positive shut-off of flow to the tank so that none of the fittings located on the top of the tank are exposed to product due to overfilling. Install/retrofit overfill prevention equipment that does not use flow restrictors on vent piping to meet overfill prevention equipment requirements when the overfill prevention equipment is installed, repaired, or replaced on and after October 1, - 2018. For USTs installed before October 1, 2018, perform an inspection by October 13, 2018 and every 36 months thereafter. For USTs installed on and after October- 1, - 2018, perform an inspection at installation and every 36 months thereafter. Inspected within 30 days after a repair to the overfill prevention equipment. Inspected using an applicable manufacturer guidelines, industry codes, engineering standards, or a method approved by a professional engineer. Inspected by a certified UST service technician. Maintain records of overfill prevention equipment inspection for 36 months.

Violation Notes: Not reported
Violation Division: Los Angeles County Department of Public Works
Violation Program: UST
Violation Source: CERS

Site ID: 107645
Site Name: COMPTON CITY YARD
Violation Date: 04-27-2016
Citation: HSC 6.67 25270.6(a)(2) - California Health and Safety Code, Chapter 6.67, Section(s) 25270.6(a)(2)
Violation Description: Failure to submit a Tank Facility Statement or Business Plan.
Violation Notes: Returned to compliance on 06/07/2016. OBSERVATION: Failure to submit a Tank Facility Statement or Business Plan. Facility has failed to electronically submit a complete Hazardous Materials Business Plan or Tank Statement in the California Environmental Reporting System for

Map ID
Direction
Distance
Elevation

MAP FINDINGS

Site

Database(s)

EDR ID Number
EPA ID Number

CITY OF COMPTON P.W. GARAGE (Continued)

S101587141

2013,2014, 2015 & 2016 reporting years. CORRECTIVE ACTION: Effective January 1, 2013 the Los Angeles County Certified Unified Agency (CUPA) will no longer accept paper submissions. The hazmat renewal packet and forms will no longer be mailed for reporting year 2016-2017. Assembly Bill 2286, also known as the California Environmental Reporting System (CERS), requires all regulated business to report their Unified Program information electronically via the internet by April 1, 2016. The CUPA has seeded business information in CERS. In order to be compliance with AB2286, you are required to verify and update your Unified Program information through CERS. Submit a Tank Facility Statement or Business Plan.

Violation Division: Los Angeles County Fire Department
Violation Program: APSA
Violation Source: CERS

Site ID: 107645
Site Name: COMPTON CITY YARD

Violation Date: 04-27-2016
Citation: HSC 6.67 25270.4.5(a) - California Health and Safety Code, Chapter 6.67, Section(s) 25270.4.5(a)

Violation Description: Failure to prepare and implement a Spill Prevention Control and Countermeasure (SPCC) Plan .

Violation Notes: Returned to compliance on 06/07/2016. OBSERVATION: Failure to prepare and implement SPCC. CORRECTIVE ACTION: Prepare and implement SPCC.

Violation Division: Los Angeles County Fire Department
Violation Program: APSA
Violation Source: CERS

Site ID: 107645
Site Name: COMPTON CITY YARD

Violation Date: 03-08-2017
Citation: 23 CCR 16 2715(f) - California Code of Regulations, Title 23, Chapter 16, Section(s) 2715(f)

Violation Description: Failure to have at least one employee present during operating hours that has been trained in the proper operation and maintenance of the UST system by a designated operator (DO).

Violation Notes: Returned to compliance on 07/31/2018.

Violation Division: Los Angeles County Department of Public Works
Violation Program: UST
Violation Source: CERS

Site ID: 107645
Site Name: COMPTON CITY YARD

Violation Date: 03-08-2016
Citation: 23 CCR 16 2715(f) - California Code of Regulations, Title 23, Chapter 16, Section(s) 2715(f)

Violation Description: Failure to comply with one or more of the following: provide training to facility employee(s) responsible for proper operation and maintenance every 12 months and/or train new employee(s) who are responsible for proper operation and maintenance within 30-days of hire and/or to have at least one employee present during operating hours that has been trained in the proper operation and maintenance of the UST system.

Violation Notes: Returned to compliance on 04/04/2017.

Violation Division: Los Angeles County Department of Public Works
Violation Program: UST
Violation Source: CERS

Map ID
Direction
Distance
Elevation

MAP FINDINGS

Site

Database(s)

EDR ID Number
EPA ID Number

CITY OF COMPTON P.W. GARAGE (Continued)

S101587141

Site ID: 107645
Site Name: COMPTON CITY YARD
Violation Date: 03-06-2018
Citation: 23 CCR 16 2712(b) - California Code of Regulations, Title 23, Chapter 16, Section(s) 2712(b)
Violation Description: Failure to maintain records of repairs, lining, and upgrades on site, or off site if approved by the UPA, for the life of the UST.
Violation Notes: Returned to compliance on 07/31/2018.
Violation Division: Los Angeles County Department of Public Works
Violation Program: UST
Violation Source: CERS

Site ID: 107645
Site Name: COMPTON CITY YARD
Violation Date: 03-08-2016
Citation: 23 CCR 16 2715 - California Code of Regulations, Title 23, Chapter 16, Section(s) 2715
Violation Description: The owner/operator has failed to comply with one or more of the following: to maintain a copy of the designated operator monthly inspections for the last 12 months and/or maintain a list of trained employees on-site or off-site at a readily available location, if approved by the CUPA.
Violation Notes: Returned to compliance on 04/04/2017.
Violation Division: Los Angeles County Department of Public Works
Violation Program: UST
Violation Source: CERS

Site ID: 107645
Site Name: COMPTON CITY YARD
Violation Date: 03-08-2017
Citation: 23 CCR 16 2641(h) - California Code of Regulations, Title 23, Chapter 16, Section(s) 2641(h)
Violation Description: Failure to have an approved UST Monitoring Plan.
Violation Notes: Returned to compliance on 07/31/2018.
Violation Division: Los Angeles County Department of Public Works
Violation Program: UST
Violation Source: CERS

Site ID: 107645
Site Name: COMPTON CITY YARD
Violation Date: 03-08-2016
Citation: 23 CCR 16 2637(e) - California Code of Regulations, Title 23, Chapter 16, Section(s) 2637(e)
Violation Description: Failure to submit a copy of the secondary containment test results to the CUPA within 30 days after the test.
Violation Notes: Returned to compliance on 04/04/2017.
Violation Division: Los Angeles County Department of Public Works
Violation Program: UST
Violation Source: CERS

Site ID: 107645
Site Name: COMPTON CITY YARD
Violation Date: 03-08-2016
Citation: 23 CCR 16 2715(a) - California Code of Regulations, Title 23, Chapter 16, Section(s) 2715(a)
Violation Description: The owner/operator has failed to designate an UST operator or to inform the CUPA or any change in the designated UST operator(s) within

Map ID
Direction
Distance
Elevation

MAP FINDINGS

Site

Database(s)

EDR ID Number
EPA ID Number

CITY OF COMPTON P.W. GARAGE (Continued)

S101587141

30 days after a change.
Violation Notes: Returned to compliance on 04/04/2017.
Violation Division: Los Angeles County Department of Public Works
Violation Program: UST
Violation Source: CERS

Site ID: 107645
Site Name: COMPTON CITY YARD
Violation Date: 03-08-2017
Citation: HSC 6.7 25299(a)(9) - California Health and Safety Code, Chapter 6.7, Section(s) 25299(a)(9)
Violation Description: Leak detection equipment disabled or tampered with in a manner that would prevent the monitoring system from detecting and/or alerting the owner/operator of a leak.

Violation Notes: Returned to compliance on 07/31/2018.
Violation Division: Los Angeles County Department of Public Works
Violation Program: UST
Violation Source: CERS

Site ID: 107645
Site Name: COMPTON CITY YARD
Violation Date: 03-08-2016
Citation: 23 CCR 16 2712(i) - California Code of Regulations, Title 23, Chapter 16, Section(s) 2712(i)
Violation Description: Failure to submit, obtain approval, or maintain a complete/accurate response plan.

Violation Notes: Returned to compliance on 04/04/2017.
Violation Division: Los Angeles County Department of Public Works
Violation Program: UST
Violation Source: CERS

Site ID: 107645
Site Name: COMPTON CITY YARD
Violation Date: 04-27-2016
Citation: HSC 6.11 25404.1 - California Health and Safety Code, Chapter 6.11, Section(s) 25404.1
Violation Description: Failure to maintain a valid permit.
Violation Notes: Returned to compliance on 04/27/2016. OBSERVATION: Failure to maintain a valid permit. CORRECTIVE ACTION: Obtain and maintain valid permit
Violation Division: Los Angeles County Fire Department
Violation Program: APSA
Violation Source: CERS

Site ID: 107645
Site Name: COMPTON CITY YARD
Violation Date: 03-08-2016
Citation: 23 CCR 16 2711(a)(8) - California Code of Regulations, Title 23, Chapter 16, Section(s) 2711(a)(8)
Violation Description: Failure to submit, obtain approval, or maintain a complete/accurate plot plan.

Violation Notes: Returned to compliance on 04/04/2017.
Violation Division: Los Angeles County Department of Public Works
Violation Program: UST
Violation Source: CERS

Site ID: 107645
Site Name: COMPTON CITY YARD

Map ID
Direction
Distance
Elevation

MAP FINDINGS

Site

Database(s)

EDR ID Number
EPA ID Number

CITY OF COMPTON P.W. GARAGE (Continued)

S101587141

Violation Date: 03-06-2018
Citation: 23 CCR 16 2637(e) - California Code of Regulations, Title 23, Chapter 16, Section(s) 2637(e)
Violation Description: Failure to submit a copy of the secondary containment test results to the UPA within 30 days after the test.
Violation Notes: Returned to compliance on 07/31/2018.
Violation Division: Los Angeles County Department of Public Works
Violation Program: UST
Violation Source: CERS

Site ID: 107645
Site Name: COMPTON CITY YARD
Violation Date: 04-27-2016
Citation: 22 CCR 23 66273.34 - California Code of Regulations, Title 22, Chapter 23, Section(s) 66273.34
Violation Description: Failure to properly label the following categories of universal waste as: 1) Each batteries or the container in which the batteries are contained as "Universal Waste-Battery(ies)". 2) Each mercury-containing equipment or the container in which the mercury-containing equipment is contained as "Universal Waste -Mercury-Containing Equipment". 3) Each Florescent lamp or the container or package in which the lamps are contained as "Universal Waste-Lamp(s)". 4) Each electronic devices or the container or pallet in or on which the electronic devices are contained as "Universal Waste-Electronic Device(s)". 5) Each CRTs or the container or pallet in or on which the CRTs are contained as "Universal Waste-CRT(s)". 6) A container of CRT glass shall be labeled or marked clearly with the following phrase: "Universal Waste-CRT glass". 7) In lieu of labeling individual electronic devices, CRTs, and/or containers of CRT glass pursuant to subsections d) through f) of this section, a universal waste handler may combine, package, and accumulate those universal wastes in appropriate containers or within a designated area demarcated by boundaries that are clearly labeled with the applicable portion(s) of the following phrase: "Universal Waste-Electronic Device(s)/Universal Waste - CRT(s)/Universal Waste-CRT Glass".
Violation Notes: Returned to compliance on 06/07/2016. OBSERVATION: No Universal Waste (UW) management of used lamps Road department outside area -used lamps not properly stored CORRECTIVE ACTION: A UW handler shall manage lamps in a way that prevents releases of any UW or component of a UW to the environment, as follows: (1) A UW handler shall contain any lamp in a container or package that is structurally sound, adequate to prevent breakage, and compatible with the contents of the lamp. Such a container or package shall remain closed and shall lack evidence of leakage, spillage or damage that could cause leakage under reasonably foreseeable conditions. (2) A UW handler shall immediately clean up and place in a container any lamp that is broken and shall place in a container any lamp that shows evidence of leakage or damage that could cause the release of mercury or other hazardous constituents to the environment. Containers shall be closed, structurally sound, compatible with the contents of the lamps and shall lack [Truncated]
Violation Division: Los Angeles County Fire Department
Violation Program: HW
Violation Source: CERS

Site ID: 107645
Site Name: COMPTON CITY YARD
Violation Date: 03-08-2017

Map ID
Direction
Distance
Elevation

MAP FINDINGS

Site

Database(s)

EDR ID Number
EPA ID Number

CITY OF COMPTON P.W. GARAGE (Continued)

S101587141

Citation: 23 CCR 16 2641(a) - California Code of Regulations, Title 23, Chapter 16, Section(s) 2641(a)
Violation Description: Failure of leak detection equipment to be located such that equipment is capable of detecting a leak at the earliest possible opportunity.
Violation Notes: Returned to compliance on 07/31/2018.
Violation Division: Los Angeles County Department of Public Works
Violation Program: UST
Violation Source: CERS

Site ID: 107645
Site Name: COMPTON CITY YARD
Violation Date: 03-08-2016
Citation: HSC 6.7 25299 - California Health and Safety Code, Chapter 6.7, Section(s) 25299
Violation Description: Failure to comply with one or more of the operating permit conditions.
Violation Notes: Returned to compliance on 04/04/2017.
Violation Division: Los Angeles County Department of Public Works
Violation Program: UST
Violation Source: CERS

Site ID: 107645
Site Name: COMPTON CITY YARD
Violation Date: 02-13-2019
Citation: 23 CCR 16 2712(i) - California Code of Regulations, Title 23, Chapter 16, Section(s) 2712(i)
Violation Description: Failure to have current UST Monitoring Plan available on site.
Violation Notes: Not reported
Violation Division: Los Angeles County Department of Public Works
Violation Program: UST
Violation Source: CERS

Site ID: 107645
Site Name: COMPTON CITY YARD
Violation Date: 03-08-2016
Citation: 23 CCR 16 2715(a) - California Code of Regulations, Title 23, Chapter 16, Section(s) 2715(a)
Violation Description: Failure to submit statement of UST compliance and/or Designated Operator certification.
Violation Notes: Returned to compliance on 04/04/2017.
Violation Division: Los Angeles County Department of Public Works
Violation Program: UST
Violation Source: CERS

Site ID: 107645
Site Name: COMPTON CITY YARD
Violation Date: 12-02-2019
Citation: HSC 6.95 25508(a)(1) - California Health and Safety Code, Chapter 6.95, Section(s) 25508(a)(1)
Violation Description: Failure to establish and electronically submit an adequate emergency response plan and procedures for a release or threatened release of a hazardous material.
Violation Notes: Returned to compliance on 04/10/2020. OBSERVATION: The business failed to update and electronically submit adequate emergency response procedures for a release or threatened release of a hazardous material. Current emergency response procedures has the incorrect telephone number for the Local Unified Program Agency (UPA/CUPA).
CORRECTIVE ACTION: Update and electronically submit adequate emergency

Map ID
Direction
Distance
Elevation

MAP FINDINGS

Site

Database(s)

EDR ID Number
EPA ID Number

CITY OF COMPTON P.W. GARAGE (Continued)

S101587141

response procedures for a release or threatened release of a hazardous material within 30 days. List 323-890-4317 as the phone number for the Local Unified Program Agency (UPA/CUPA).

Violation Division: Los Angeles County Fire Department
Violation Program: HMRRP
Violation Source: CERS

Site ID: 107645
Site Name: COMPTON CITY YARD
Violation Date: 03-08-2016
Citation: 23 CCR 16 2712(f) - California Code of Regulations, Title 23, Chapter 16, Section(s) 2712(f)
Violation Description: Failure to implement the corrections specified in the inspection report within 30 calendar days of receiving an inspection report from either the local agency or the special inspector.
Violation Notes: Returned to compliance on 04/04/2017.

Violation Division: Los Angeles County Department of Public Works
Violation Program: UST
Violation Source: CERS

Site ID: 107645
Site Name: COMPTON CITY YARD
Violation Date: 03-08-2016
Citation: HSC 6.75 25299.30-25299.34 - California Health and Safety Code, Chapter 6.75, Section(s) 25299.30-25299.34
Violation Description: Failure to submit and maintain complete and current Certification of Financial Responsibility or other mechanism of financial assurance.
Violation Notes: Returned to compliance on 04/04/2017.

Violation Division: Los Angeles County Department of Public Works
Violation Program: UST
Violation Source: CERS

Site ID: 107645
Site Name: COMPTON CITY YARD
Violation Date: 04-27-2016
Citation: 22 CCR 15 66265.174 - California Code of Regulations, Title 22, Chapter 15, Section(s) 66265.174
Violation Description: Failure to inspect hazardous waste storage areas at least weekly.
Violation Notes: Returned to compliance on 06/07/2016. OBSERVATION: Weekly inspections are not being conducted in to all Hazardous Waste (HW) storage areas. CORRECTIVE ACTION: The owner or operator shall inspect areas used for container storage or transfer, at least weekly, looking for leaking containers and for deterioration of containers and the containment system caused by corrosion and other factors. Immediately begin conducting the necessary weekly inspections for all hazardous waste containers at this facility.

Violation Division: Los Angeles County Fire Department
Violation Program: HW
Violation Source: CERS

Site ID: 107645
Site Name: COMPTON CITY YARD
Violation Date: 12-02-2019
Citation: HSC 6.95 25508(a)(1) - California Health and Safety Code, Chapter 6.95, Section(s) 25508(a)(1)
Violation Description: Failure to complete and electronically submit hazardous material inventory information for all reportable hazardous materials on site

Map ID
Direction
Distance
Elevation

MAP FINDINGS

Site

Database(s)

EDR ID Number
EPA ID Number

CITY OF COMPTON P.W. GARAGE (Continued)

S101587141

Violation Notes: at or above reportable quantities.
Returned to compliance on 04/10/2020. OBSERVATION: The business update and electronically submit chemical inventory information for all reportable hazardous materials on site at or above reportable quantities. The following hazardous material were found onsite and not included in the CERS Chemical Inventory 2 x 5G Pallets Graffiti paint 2 x 5G Pallets Traffic paint 120+ 5G Y Vin-Z-Strip Paint 2 X 55G Turbine Oil 68 1 x 55G Muriatic Acid 1 x 55G Weed Go 2 x 55G Waste Oil 1 x 499G Liquid Petroleum Gas (LPG) Tank CORRECTIVE ACTION: Update and electronically submit the chemical inventory information for all reportable hazardous materials on site at or above reportable quantities.

Violation Division: Los Angeles County Fire Department
Violation Program: HMRRP
Violation Source: CERS

Site ID: 107645
Site Name: COMPTON CITY YARD
Violation Date: 04-27-2016
Citation: HSC 6.5 Multiple - California Health and Safety Code, Chapter 6.5, Section(s) Multiple

Violation Description: Haz Waste Generator Program - Administration/Documentation - General
Violation Notes: Returned to compliance on 06/07/2016. OBSERVATION: Owner/Operator failed to submit the hazardous waste notification electronically to CERS. CORRECTIVE ACTION: Owner/Operator shall submit a notification of hazardous waste generated by the facility in accordance with HSC 25128 electronically to CERS. HSC 25404(e)(4) No later than three years after the statewide information management system is established, each CUPA, PA, and regulated business shall report program data electronically. The secretary shall work with the CUPAs to develop a phased in schedule for the electronic collection and submittal of information to be included in the statewide information management system, giving first priority to information relating to those chemicals determined by the secretary to be of greatest concern. The secretary, in making this determination shall consult with the CUPAs, the California Emergency Management Agency, the State Fire Marshal, and the boards, departments, and offices within the California [Truncated]

Violation Division: Los Angeles County Fire Department
Violation Program: HW
Violation Source: CERS

Site ID: 107645
Site Name: COMPTON CITY YARD
Violation Date: 03-08-2017
Citation: 23 CCR 16 2712(b) - California Code of Regulations, Title 23, Chapter 16, Section(s) 2712(b)

Violation Description: Failure to maintain records of repairs, lining, and upgrades on site, or off site if approved by the CUPA, for the life of the UST.

Violation Notes: Returned to compliance on 07/31/2018.
Violation Division: Los Angeles County Department of Public Works
Violation Program: UST
Violation Source: CERS

Site ID: 107645
Site Name: COMPTON CITY YARD
Violation Date: 03-08-2016

Map ID
Direction
Distance
Elevation

MAP FINDINGS

Site

Database(s)

EDR ID Number
EPA ID Number

CITY OF COMPTON P.W. GARAGE (Continued)

S101587141

Citation: HSC 6.7 25286(a) - California Health and Safety Code, Chapter 6.7, Section(s) 25286(a)

Violation Description: Failure to submit an complete and accurate application for a permit to operate an underground storage tank, or for renewal of the permit.

Violation Notes: Returned to compliance on 04/04/2017.

Violation Division: Los Angeles County Department of Public Works

Violation Program: UST

Violation Source: CERS

Site ID: 107645

Site Name: COMPTON CITY YARD

Violation Date: 03-08-2016

Citation: 23 CCR 16 2712(b) - California Code of Regulations, Title 23, Chapter 16, Section(s) 2712(b)

Violation Description: Failure to maintain records of repairs, lining, and upgrades on site, or off site if approved by the CUPA, for the life of the underground storage tank and/or failure to maintain written monitoring and maintenance records on site, or off site if approved by the CUPA, for a period of 3 years, 6 1/2 years for cathodic protection, and 5 years for written performance claims pertaining to release detection systems and calibration and maintenance records for such systems.

Violation Notes: Returned to compliance on 04/04/2017.

Violation Division: Los Angeles County Department of Public Works

Violation Program: UST

Violation Source: CERS

Site ID: 107645

Site Name: COMPTON CITY YARD

Violation Date: 12-02-2019

Citation: 22 CCR 12 66262.40(a) - California Code of Regulations, Title 22, Chapter 12, Section(s) 66262.40(a)

Violation Description: Failure to keep a copy of each properly signed manifest for at least three years from the date the waste was accepted by the initial transporter. The manifest signed at the time the waste was accepted for transport shall be kept until receiving a signed copy from the designated facility which received the waste.

Violation Notes: Returned to compliance on 04/10/2020. OBSERVATION: Uniform Hazardous Waste Manifests for the Compton City Yard facility (Public Work HW Storage Area) was not available at the time of inspection. CORRECTIVE ACTION: Locate a copy of all manifests for Compton City Yard (Public Work HW Storage Area) and submit copies to the CUPA.

Violation Division: Los Angeles County Fire Department

Violation Program: HW

Violation Source: CERS

Site ID: 107645

Site Name: COMPTON CITY YARD

Violation Date: 04-27-2016

Citation: 22 CCR 12 66262.34(f) - California Code of Regulations, Title 22, Chapter 12, Section(s) 66262.34(f)

Violation Description: Failure to properly label hazardous waste accumulation containers with the following requirements: "Hazardous Waste", name and address of the generator, physical and chemical characteristics of the Hazardous Waste, and starting accumulation date.

Violation Notes: Returned to compliance on 06/07/2016. OBSERVATION: Mechanic area 1 -55gallon metal drum labeled used oil, HW marking requirements missing 1 - 30gallon poly drum marked waste antifreeze, accumulation start

Map ID
Direction
Distance
Elevation

MAP FINDINGS

Site

Database(s)

EDR ID Number
EPA ID Number

CITY OF COMPTON P.W. GARAGE (Continued)

S101587141

date 01/06/13, HW marking requirements missing 1 - 500gallon container storing used oil, HW label affixed missing information Rear area oil collection storage area 3 - 5gallon containers storing used oil, HW marking/labeling missing 1 - 400gallon used oil collection container, HW marking/labeling missing 2 & 4 stroke repair area 1 - 5gallon container storing used oil, HW marking/labeling missing
CORRECTIVE ACTION: All hazardous waste containers shall be marked with the following information: 1) the words G Hazardous WasteG ; 2) name and address of generator; 3) hazardous properties; 4) physical state; 5) composition (contents); 6) accumulation start date. Immediately label these containers and ensure that all hazardous waste containers are marked with all the required information.

Violation Division: Los Angeles County Fire Department
Violation Program: HW
Violation Source: CERS

Site ID: 107645
Site Name: COMPTON CITY YARD
Violation Date: 03-08-2016
Citation: HSC 6.7 25284 - California Health and Safety Code, Chapter 6.7, Section(s) 25284
Violation Description: Failure to obtain and maintain a valid operation permit from the CUPA.
Violation Notes: Returned to compliance on 04/04/2017.
Violation Division: Los Angeles County Department of Public Works
Violation Program: UST
Violation Source: CERS

Site ID: 107645
Site Name: COMPTON CITY YARD
Violation Date: 12-02-2019
Citation: 22 CCR 12 66262.34(f) - California Code of Regulations, Title 22, Chapter 12, Section(s) 66262.34(f)
Violation Description: Failure to properly label hazardous waste accumulation containers and portable tanks with the following requirements: "Hazardous Waste", name and address of the generator, physical and chemical characteristics of the Hazardous Waste, and starting accumulation date.
Violation Notes: Returned to compliance on 04/10/2020. **OBSERVATION:** The hazardous waste listed below stored outside the (Public Works HW Storage Area) was observed without a hazardous waste label 9 x 5G Used Oil 6+ x 1G Various Paint
CORRECTIVE ACTION: Submit photos to the CUPA demonstrating that the container listed above has been properly labeled.
Violation Division: Los Angeles County Fire Department
Violation Program: HW
Violation Source: CERS

Site ID: 107645
Site Name: COMPTON CITY YARD
Violation Date: 03-08-2017
Citation: 23 CCR 16 2715(f)(2) - California Code of Regulations, Title 23, Chapter 16, Section(s) 2715(f)(2)
Violation Description: The owner/operator has failed to obtain approval from the CUPA for a training program at an unstaffed facility and/or implement the approved training program.
Violation Notes: Returned to compliance on 07/31/2018.
Violation Division: Los Angeles County Department of Public Works

Map ID
Direction
Distance
Elevation

MAP FINDINGS

Site

Database(s)

EDR ID Number
EPA ID Number

CITY OF COMPTON P.W. GARAGE (Continued)

S101587141

Violation Program: UST
Violation Source: CERS

Site ID: 107645
Site Name: COMPTON CITY YARD
Violation Date: 03-08-2017
Citation: HSC 6.75 25299.30-25299.34 - California Health and Safety Code, Chapter 6.75, Section(s) 25299.30-25299.34
Violation Description: Failure to submit and maintain complete and current Certification of Financial Responsibility or other mechanism of financial assurance.
Violation Notes: Returned to compliance on 07/31/2018.
Violation Division: Los Angeles County Department of Public Works
Violation Program: UST
Violation Source: CERS

Site ID: 107645
Site Name: COMPTON CITY YARD
Violation Date: 03-08-2016
Citation: 23 CCR 16 2712(i) - California Code of Regulations, Title 23, Chapter 16, Section(s) 2712(i)
Violation Description: Failure to maintain on site an approved monitoring plan.
Violation Notes: Returned to compliance on 04/04/2017.
Violation Division: Los Angeles County Department of Public Works
Violation Program: UST
Violation Source: CERS

Site ID: 107645
Site Name: COMPTON CITY YARD
Violation Date: 03-08-2017
Citation: 23 CCR 16 2712(i) - California Code of Regulations, Title 23, Chapter 16, Section(s) 2712(i)
Violation Description: Failure to have a UST Monitoring Plan available on site.
Violation Notes: Returned to compliance on 07/31/2018.
Violation Division: Los Angeles County Department of Public Works
Violation Program: UST
Violation Source: CERS

Site ID: 107645
Site Name: COMPTON CITY YARD
Violation Date: 03-06-2018
Citation: 23 CCR 16 2712 - California Code of Regulations, Title 23, Chapter 16, Section(s) 2712
Violation Description: Failure to comply with any of the applicable requirements of the permit issued for the operation of the UST system.
Violation Notes: Returned to compliance on 07/31/2018.
Violation Division: Los Angeles County Department of Public Works
Violation Program: UST
Violation Source: CERS

Site ID: 107645
Site Name: COMPTON CITY YARD
Violation Date: 03-08-2017
Citation: 23 CCR 16 2632(d)(1)(C), 2641(h), 2711(a)(8) - California Code of Regulations, Title 23, Chapter 16, Section(s) 2632(d)(1)(C), 2641(h), 2711(a)(8)
Violation Description: Failure to submit or update a plot plan.
Violation Notes: Returned to compliance on 07/31/2018.

Map ID
Direction
Distance
Elevation

MAP FINDINGS

Site

Database(s)

EDR ID Number
EPA ID Number

CITY OF COMPTON P.W. GARAGE (Continued)

S101587141

Violation Division: Los Angeles County Department of Public Works
Violation Program: UST
Violation Source: CERS

Site ID: 107645
Site Name: COMPTON CITY YARD
Violation Date: 03-08-2017
Citation: HSC 6.7 25293 - California Health and Safety Code, Chapter 6.7, Section(s) 25293
Violation Description: Failure to maintain UST records of monitoring, testing, repairing, and closure in sufficient detail to enable the CUPA to determine whether the UST systems are in compliance.
Violation Notes: Returned to compliance on 07/31/2018.
Violation Division: Los Angeles County Department of Public Works
Violation Program: UST
Violation Source: CERS

Site ID: 107645
Site Name: COMPTON CITY YARD
Violation Date: 02-13-2019
Citation: HSC 6.7 25284, 25286 - California Health and Safety Code, Chapter 6.7, Section(s) 25284, 25286
Violation Description: Failure to submit a complete and accurate application for a permit to operate a UST, or for renewal of the permit.
Violation Notes: Not reported
Violation Division: Los Angeles County Department of Public Works
Violation Program: UST
Violation Source: CERS

Site ID: 107645
Site Name: COMPTON CITY YARD
Violation Date: 03-08-2017
Citation: 23 CCR 16 2715(f)(3) - California Code of Regulations, Title 23, Chapter 16, Section(s) 2715(f)(3)
Violation Description: Failure to maintain a list of employees trained by the designated operator on-site or off-site at a readily available location, if approved by the UPA.
Violation Notes: Returned to compliance on 07/31/2018.
Violation Division: Los Angeles County Department of Public Works
Violation Program: UST
Violation Source: CERS

Site ID: 107645
Site Name: COMPTON CITY YARD
Violation Date: 02-13-2019
Citation: 23 CCR 16 2665(b) - California Code of Regulations, Title 23, Chapter 16, Section(s) 2665(b)
Violation Description: "Failure to submit a copy of the overfill prevention equipment inspection results on the G Overfill Prevention Equipment Inspection Report FormG to the UPA within 30 days after the inspection. "
Violation Notes: Not reported
Violation Division: Los Angeles County Department of Public Works
Violation Program: UST
Violation Source: CERS

Site ID: 107645
Site Name: COMPTON CITY YARD

Map ID
Direction
Distance
Elevation

MAP FINDINGS

Site

Database(s)

EDR ID Number
EPA ID Number

CITY OF COMPTON P.W. GARAGE (Continued)

S101587141

Violation Date: 03-08-2016
Citation: HSC 6.7 25284(a)(3) - California Health and Safety Code, Chapter 6.7, Section(s) 25284(a)(3)
Violation Description: Failure to submit, maintain, or implement an owner/operator written agreement.
Violation Notes: Returned to compliance on 04/04/2017.
Violation Division: Los Angeles County Department of Public Works
Violation Program: UST
Violation Source: CERS

Site ID: 107645
Site Name: COMPTON CITY YARD
Violation Date: 03-06-2018
Citation: 23 CCR 16 2641(h) - California Code of Regulations, Title 23, Chapter 16, Section(s) 2641(h)
Violation Description: Failure to have an approved UST Monitoring Plan.
Violation Notes: Returned to compliance on 07/31/2018.
Violation Division: Los Angeles County Department of Public Works
Violation Program: UST
Violation Source: CERS

Site ID: 107645
Site Name: COMPTON CITY YARD
Violation Date: 03-06-2018
Citation: 23 CCR 16 2715(c) - California Code of Regulations, Title 23, Chapter 16, Section(s) 2715(c)
Violation Description: Failure to comply with one or more of the following designated operator (DO) monthly inspection requirements: Be performed by an ICC certified DO. Inspect monthly alarm history report, check that alarms are documented and responded to appropriately, and attach a copy. Inspect for the presence of liquid/debris in spill containers. Inspect for the presence of liquid/debris in under dispenser containment (UDC) and ensure that the monitoring equipment is positioned correctly. Inspect for liquid or debris in containment sumps where an alarm occurred with no service visit. Check that all testing and maintenance has been completed and documented. Verify that all facility employees have been trained in accordance with 23 CCR 2715(f)(2).
Violation Notes: Returned to compliance on 07/31/2018.
Violation Division: Los Angeles County Department of Public Works
Violation Program: UST
Violation Source: CERS

Site ID: 107645
Site Name: COMPTON CITY YARD
Violation Date: 04-27-2016
Citation: 22 CCR 15 66265.51 - California Code of Regulations, Title 22, Chapter 15, Section(s) 66265.51
Violation Description: Failure to prepare and implement a Contingency Plan to minimize human hazards or threat to the environment and to carry out the provisions of the plan whenever there is a fire, explosion, or any unplanned sudden or non-sudden release of hazardous waste or hazardous waste constituents which could threaten human health or the environment.
Violation Notes: Returned to compliance on 06/07/2016. OBSERVATION: Facility failed to prepare and/or show proof of a Emergency Response Plan. CORRECTIVE ACTION: The owner or operator shall prepare an Emergency Response Plan designed to minimize hazards to human health or the environment from fires, explosions, or any unplanned release of hazardous waste to air,

Map ID
Direction
Distance
Elevation

MAP FINDINGS

EDR ID Number
EPA ID Number

CITY OF COMPTON P.W. GARAGE (Continued)

S101587141

soil, or surface water. Immediately prepare an Emergency Response Plan and submit a copy to the CUPA by 05/27/2016.

Violation Division: Los Angeles County Fire Department
Violation Program: HW
Violation Source: CERS

Site ID: 107645
Site Name: COMPTON CITY YARD
Violation Date: 06-18-2015
Citation: HSC 6.7 25298 - California Health and Safety Code, Chapter 6.7, Section(s) 25298

Violation Description: Failure to comply with temporary closure requirements.
Violation Notes: Not reported
Violation Division: Los Angeles County Department of Public Works
Violation Program: UST
Violation Source: CERS

Site ID: 107645
Site Name: COMPTON CITY YARD
Violation Date: 03-06-2018
Citation: HSC 6.7 25293 - California Health and Safety Code, Chapter 6.7, Section(s) 25293
Violation Description: Failure to maintain UST records of monitoring, testing, repairing, and closure in sufficient detail to enable the UPA to determine whether the UST systems are in compliance.

Violation Notes: Returned to compliance on 07/31/2018.
Violation Division: Los Angeles County Department of Public Works
Violation Program: UST
Violation Source: CERS

Site ID: 107645
Site Name: COMPTON CITY YARD
Violation Date: 03-06-2018
Citation: HSC 6.75 25299.30-25299.34 - California Health and Safety Code, Chapter 6.75, Section(s) 25299.30-25299.34

Violation Description: Failure to submit and maintain complete and current Certification of Financial Responsibility or other mechanism of financial assurance.
Violation Notes: Returned to compliance on 07/31/2018.
Violation Division: Los Angeles County Department of Public Works
Violation Program: UST
Violation Source: CERS

Evaluation:
Eval General Type: Compliance Evaluation Inspection
Eval Date: 03-06-2018
Violations Found: Yes
Eval Type: Routine done by local agency
Eval Notes: NOTICE FOR 87 FILL SUMP SENSOR REPLACED W/O PERMIT. SUBMIT 2016 CTLS & SCTR RESULTS. UPDATE FRCT IN CERS, CERS CORRECTIONS TO MON PLAN.
Eval Division: Los Angeles County Department of Public Works
Eval Program: UST
Eval Source: CERS

Eval General Type: Compliance Evaluation Inspection
Eval Date: 04-27-2016
Violations Found: Yes
Eval Type: Routine done by local agency

Map ID
Direction
Distance
Elevation

MAP FINDINGS

Site

Database(s)

EDR ID Number
EPA ID Number

CITY OF COMPTON P.W. GARAGE (Continued)

S101587141

Eval Notes:	Claudia Eulloqui, Administrative Analyst I Uli Feesago, Superintendent
Eval Division:	Los Angeles County Fire Department
Eval Program:	HW
Eval Source:	CERS
Eval General Type:	Other/Unknown
Eval Date:	06-07-2016
Violations Found:	No
Eval Type:	Other, not routine, done by local agency
Eval Notes:	HW employee training pending to be completed all other HW violations abated
Eval Division:	Los Angeles County Fire Department
Eval Program:	HW
Eval Source:	CERS
Eval General Type:	Other/Unknown
Eval Date:	09-12-2016
Violations Found:	No
Eval Type:	Other, not routine, done by local agency
Eval Notes:	APSA program no longer applicable. thresholds are below 1320G of petroleum products APSA permit inactive effective 06/07/16
Eval Division:	Los Angeles County Fire Department
Eval Program:	APSA
Eval Source:	CERS
Eval General Type:	Other/Unknown
Eval Date:	09-28-2016
Violations Found:	No
Eval Type:	Other, not routine, done by local agency
Eval Notes:	RTC documentation received via email on 09/27/16. HW employee training conducted on 09/22/2016. HW violation abated.
Eval Division:	Los Angeles County Fire Department
Eval Program:	HW
Eval Source:	CERS
Eval General Type:	Compliance Evaluation Inspection
Eval Date:	02-13-2019
Violations Found:	Yes
Eval Type:	Routine done by local agency
Eval Notes:	OVFL INSP'N DONE ON 10/17/18;REPORT NOT SUBMITTED.CTLS/SB989 2/13/18 .LAST CTLS 3/6/18 & SB989 3/8/16.NO B/FLTS.A/V ALARM NOT CONNECTED.
Eval Division:	Los Angeles County Department of Public Works
Eval Program:	UST
Eval Source:	CERS
Eval General Type:	Compliance Evaluation Inspection
Eval Date:	03-08-2016
Violations Found:	Yes
Eval Type:	Routine done by local agency
Eval Notes:	COLD CTLS & SB989 AT TIME AFTER DELAYED TANK TOP UPGRADES SINCE MID-2014(AP58 #780014).FUEL DROP IN JAN 2016.CERS SUBMTTLS IN WRONG ID#.
Eval Division:	Los Angeles County Department of Public Works
Eval Program:	UST
Eval Source:	CERS
Eval General Type:	Compliance Evaluation Inspection
Eval Date:	04-10-2020

Map ID
Direction
Distance
Elevation

MAP FINDINGS

Site

Database(s)

EDR ID Number
EPA ID Number

CITY OF COMPTON P.W. GARAGE (Continued)

S101587141

Violations Found:	No
Eval Type:	Routine done by local agency
Eval Notes:	A follow-up inspection occurred on 4-10-2020. The facility abated all prior violations from the previous inspection. The facility is in compliance.
Eval Division:	Los Angeles County Fire Department
Eval Program:	HMRRP
Eval Source:	CERS
Eval General Type:	Compliance Evaluation Inspection
Eval Date:	04-27-2016
Violations Found:	Yes
Eval Type:	Routine done by local agency
Eval Notes:	Claudia Eulloqui, Administrative Analyst I Uli Feesago, Superintendent
Eval Division:	Los Angeles County Fire Department
Eval Program:	APSA
Eval Source:	CERS
Eval General Type:	Other/Unknown
Eval Date:	09-12-2016
Violations Found:	No
Eval Type:	Other, not routine, done by local agency
Eval Notes:	EC bluebook entry Pending HW employee training
Eval Division:	Los Angeles County Fire Department
Eval Program:	HW
Eval Source:	CERS
Eval General Type:	Compliance Evaluation Inspection
Eval Date:	03-08-2017
Violations Found:	Yes
Eval Type:	Routine done by local agency
Eval Notes:	CERS CORRECTNS.MISSING FAC.EMPL.TRAINING,'15,'14,'13,'12 CTET,MAINT. ,RCRDS.UDC 3/4 SNSR RAISED 4-5".87 FILL VAP.PPG PENT'N DRAIN @ 9 OCLK
Eval Division:	Los Angeles County Department of Public Works
Eval Program:	UST
Eval Source:	CERS
Eval General Type:	Other/Unknown
Eval Date:	05-11-2016
Violations Found:	No
Eval Type:	Other, not routine, done by local agency
Eval Notes:	EPA ID violation G abated Effective 05/02/16 per DTSC CAL000100988 G Active .
Eval Division:	Los Angeles County Fire Department
Eval Program:	HW
Eval Source:	CERS
Eval General Type:	Other/Unknown
Eval Date:	06-07-2016
Violations Found:	No
Eval Type:	Other, not routine, done by local agency
Eval Notes:	Petroleum storage <1320gallons. APSA regulations no longer applicable all APSA violations abated.
Eval Division:	Los Angeles County Fire Department
Eval Program:	APSA
Eval Source:	CERS

Map ID
Direction
Distance
Elevation

MAP FINDINGS

Site

Database(s)

EDR ID Number
EPA ID Number

CITY OF COMPTON P.W. GARAGE (Continued)

S101587141

Eval General Type: Compliance Evaluation Inspection
Eval Date: 06-18-2015
Violations Found: Yes
Eval Type: Routine done by local agency
Eval Notes: VRTLS 350 NOT POWERED ON; NO ACCESS FOR INSPECTION(ONLY SAW UDCS/VENT BOX)NO PAPERWORK ONSITE.
Eval Division: Los Angeles County Department of Public Works
Eval Program: UST
Eval Source: CERS

Eval General Type: Compliance Evaluation Inspection
Eval Date: 12-02-2019
Violations Found: Yes
Eval Type: Routine done by local agency
Eval Notes: Debbie Buckner, Store Keeper
Eval Division: Los Angeles County Fire Department
Eval Program: HMRRP
Eval Source: CERS

Eval General Type: Compliance Evaluation Inspection
Eval Date: 04-10-2020
Violations Found: No
Eval Type: Routine done by local agency
Eval Notes: A follow-up inspection occurred on 4-10-2020. The facility abated all prior violations from the previous inspection. The facility is in compliance.
Eval Division: Los Angeles County Fire Department
Eval Program: HW
Eval Source: CERS

Eval General Type: Other/Unknown
Eval Date: 04-23-2015
Violations Found: No
Eval Type: Other, not routine, done by local agency
Eval Notes: PROPER SAMPLING OBSERVED. SAMPLES ON ICE. NO VISUAL CONTAMINATION OBSERVED. PIPING RUNS AND UDC'S EXPOSED.
Eval Division: Los Angeles County Department of Public Works
Eval Program: UST
Eval Source: CERS

Eval General Type: Compliance Evaluation Inspection
Eval Date: 12-02-2019
Violations Found: Yes
Eval Type: Routine done by local agency
Eval Notes: Not reported
Eval Division: Los Angeles County Fire Department
Eval Program: HW
Eval Source: CERS

Affiliation:
Affiliation Type Desc: Document Preparer
Entity Name: Claudia Eulloqui
Entity Title: Not reported
Affiliation Address: Not reported
Affiliation City: Not reported
Affiliation State: Not reported
Affiliation Country: Not reported

Map ID
Direction
Distance
Elevation

MAP FINDINGS

Site

Database(s)

EDR ID Number
EPA ID Number

CITY OF COMPTON P.W. GARAGE (Continued)

S101587141

Affiliation Zip: Not reported
Affiliation Phone: Not reported

Affiliation Type Desc: Identification Signer
Entity Name: Van Wilson
Entity Title: General Service Director
Affiliation Address: Not reported
Affiliation City: Not reported
Affiliation State: Not reported
Affiliation Country: Not reported
Affiliation Zip: Not reported
Affiliation Phone: Not reported

Affiliation Type Desc: Parent Corporation
Entity Name: COMPTON CITY YARD
Entity Title: Not reported
Affiliation Address: Not reported
Affiliation City: Not reported
Affiliation State: Not reported
Affiliation Country: Not reported
Affiliation Zip: Not reported
Affiliation Phone: Not reported

Affiliation Type Desc: UST Property Owner Name
Entity Name: CITY OF COMPTON
Entity Title: Not reported
Affiliation Address: 205 S Willowbrook Ave
Affiliation City: Compton
Affiliation State: CA
Affiliation Country: United States
Affiliation Zip: 90220
Affiliation Phone: (310) 605-5691

Affiliation Type Desc: UST Tank Owner
Entity Name: CITY OF COMPTON
Entity Title: Not reported
Affiliation Address: 205 S Willowbrook Ave
Affiliation City: Compton
Affiliation State: CA
Affiliation Country: United States
Affiliation Zip: 90220
Affiliation Phone: (310) 605-5519

Affiliation Type Desc: Facility Mailing Address
Entity Name: Mailing Address
Entity Title: Not reported
Affiliation Address: 205 S WILLOWBROOK AVE
Affiliation City: COMPTON
Affiliation State: CA
Affiliation Country: Not reported
Affiliation Zip: 90220
Affiliation Phone: Not reported

Affiliation Type Desc: Legal Owner
Entity Name: CITY OF COMPTON
Entity Title: Not reported
Affiliation Address: 205 SOUTH WILLOWBROOK AVE

Map ID
Direction
Distance
Elevation

MAP FINDINGS

Site

Database(s)

EDR ID Number
EPA ID Number

CITY OF COMPTON P.W. GARAGE (Continued)

S101587141

Affiliation City: COMPTON
Affiliation State: CA
Affiliation Country: United States
Affiliation Zip: 90221
Affiliation Phone: (310) 885-9578

Affiliation Type Desc: UST Tank Operator
Entity Name: CITY OF COMPTON
Entity Title: Not reported
Affiliation Address: 205 S Willowbrook Ave
Affiliation City: Compton
Affiliation State: CA
Affiliation Country: United States
Affiliation Zip: 90220
Affiliation Phone: (310) 605-5691

Affiliation Type Desc: CUPA District
Entity Name: Los Angeles County Fire
Entity Title: Not reported
Affiliation Address: 5825 Rickenbacker Road
Affiliation City: Commerce
Affiliation State: CA
Affiliation Country: Not reported
Affiliation Zip: 90040-3027
Affiliation Phone: (323) 890-4045

Affiliation Type Desc: Environmental Contact
Entity Name: Van Wilson
Entity Title: Not reported
Affiliation Address: 205 S Willowbrook Ave
Affiliation City: Compton
Affiliation State: CA
Affiliation Country: Not reported
Affiliation Zip: 90220
Affiliation Phone: Not reported

Affiliation Type Desc: Operator
Entity Name: CITY OF COMPTON
Entity Title: Not reported
Affiliation Address: Not reported
Affiliation City: Not reported
Affiliation State: Not reported
Affiliation Country: Not reported
Affiliation Zip: Not reported
Affiliation Phone: (310) 605-5519

Affiliation Type Desc: UST Permit Applicant
Entity Name: Claudia Eulloqui
Entity Title: Administrative Analyst I
Affiliation Address: Not reported
Affiliation City: Not reported
Affiliation State: Not reported
Affiliation Country: Not reported
Affiliation Zip: Not reported
Affiliation Phone: (310) 605-5691

Map ID
Direction
Distance
Elevation

MAP FINDINGS

Site

Database(s)

EDR ID Number
EPA ID Number

CITY OF COMPTON P.W. GARAGE (Continued)

S101587141

Name: CITY OF COMPTON P.W. GARAGE
Address: 458 ALAMEDA ST S
City,State,Zip: COMPTON, CA 90221
Site ID: 236346
CERS ID: T0603793007
CERS Description: Leaking Underground Storage Tank Cleanup Site

Affiliation:

Affiliation Type Desc: Local Agency Caseworker
Entity Name: JOHN AWUJO - LOS ANGELES COUNTY
Entity Title: Not reported
Affiliation Address: 900 S FREMONT AVE
Affiliation City: ALHAMBRA
Affiliation State: CA
Affiliation Country: Not reported
Affiliation Zip: Not reported
Affiliation Phone: 6264583507

Affiliation Type Desc: Regional Board Caseworker
Entity Name: YUE RONG - LOS ANGELES RWQCB (REGION 4)
Entity Title: Not reported
Affiliation Address: 320 W. 4TH ST., SUITE 200
Affiliation City: Los Angeles
Affiliation State: CA
Affiliation Country: Not reported
Affiliation Zip: Not reported
Affiliation Phone: Not reported

L44
SSW
1/8-1/4
0.249 mi.
1313 ft.

CITY OF COMPTON MAINTENANCE YARD
458 SOUTH ALAMEDA
COMPTON, CA

SWF/LF **S103660709**
CERS **N/A**

Site 2 of 7 in cluster L

Relative:
Lower
Actual:
67 ft.

SWF/LF (SWIS):
Name: CITY OF COMPTON MAINTENANCE YARD
Address: 458 SOUTH ALAMEDA
City,State,Zip: COMPTON, CA
Facility ID: 19-AA-1046
Lat/Long: 33.89286 / -118.21914
Owner Name: City Of Compton
Owner Telephone: 2136055505
Owner Address: Not reported
Owner Address2: 205 South Willowbrook
Owner City,St,Zip: Compton, CA 90020
Operational Status: Active
Operator: City Of Compton
Operator Phone: 2136055505
Operator Address: Not reported
Operator Address2: 205 South Willowbrook
Operator City,St,Zip: Compton, CA 90020
Permit Date: 11/14/2001
Permit Status: Notification
Permitted Acreage: Not reported
Activity: Limited Volume Transfer Operation
Regulation Status: Notification
Landuse Name: Not reported

Map ID
Direction
Distance
Elevation

MAP FINDINGS

Site

Database(s)

EDR ID Number
EPA ID Number

CITY OF COMPTON MAINTENANCE YARD (Continued)

S103660709

GIS Source: Map
Category: Transfer/Processing
Unit Number: 01
Inspection Frequency: Quarterly
Accepted Waste: Construction/demolition,Inert,Mixed municipal
Closure Date: Not reported
Closure Type: Not reported
Disposal Acreage: Not reported
SWIS Num: 19-AA-1046
Waste Discharge Requirement Num: Not reported
Program Type: Not reported
Permitted Throughput with Units: 13
Actual Throughput with Units: Tons/day
Permitted Capacity with Units: 3430
Remaining Capacity: Not reported
Remaining Capacity with Units: Tons/year
Lat/Long: 33.89286 / -118.21914

CERS:

Name: CITY OF COMPTON MAINTENANCE YARD
Address: 458 SOUTH ALAMEDA
City,State,Zip: COMPTON, CA
Site ID: 507754
CERS ID: 19-AA-1046
CERS Description: Solid Waste and Recycle Sites

Affiliation:

Affiliation Type Desc: Legal Operator
Entity Name: CITY OF COMPTON
Entity Title: Not reported
Affiliation Address: Not reported
Affiliation City: Compton
Affiliation State: CA
Affiliation Country: Not reported
Affiliation Zip: 90020
Affiliation Phone: 2136055505

Affiliation Type Desc: Legal Owner
Entity Name: CITY OF COMPTON
Entity Title: Not reported
Affiliation Address: Not reported
Affiliation City: Compton
Affiliation State: CA
Affiliation Country: Not reported
Affiliation Zip: 90020
Affiliation Phone: 2136055505

Map ID
Direction
Distance
Elevation

MAP FINDINGS

Site

Database(s)

EDR ID Number
EPA ID Number

L45
SSW
1/8-1/4
0.249 mi.
1313 ft.

CITY OF COMPTON/ICMS MAINTENANCE YARD
458 S ALAMEDA ST
COMPTON, CA 90221

RCRA NonGen / NLR

1024791293
CAL000100988

Site 3 of 7 in cluster L

Relative:
Lower

RCRA NonGen / NLR:

Actual:
67 ft.

Date form received by agency: 1997-07-30 00:00:00.0
Facility name: CITY OF COMPTON/ICMS MAINTENANCE YARD
Facility address: 458 S ALAMEDA ST
COMPTON, CA 90221-3204
EPA ID: CAL000100988
Mailing address: 205 S WILLOWBROOK AVE
COMPTON, CA 90220-3134
Contact: FRANK. RAKOCZY
Contact address: 458 S ALAMEDA ST
COMPTON, CA 90221
Contact country: Not reported
Contact telephone: 310-885-9578
Contact email: FRAKOCZY@COMPTONCITY.ORG
EPA Region: 09
Classification: Non-Generator
Description: Handler: Non-Generators do not presently generate hazardous waste

Owner/Operator Summary:

Owner/operator name: CITY OF COMPTON
Owner/operator address: 205 S WILLOWBROOK AVE
COMPTON, CA 90220
Owner/operator country: Not reported
Owner/operator telephone: 310-885-9578
Owner/operator email: Not reported
Owner/operator fax: Not reported
Owner/operator extension: Not reported
Legal status: Other
Owner/Operator Type: Owner
Owner/Op start date: Not reported
Owner/Op end date: Not reported

Owner/operator name: FRANK. RAKOCZY
Owner/operator address: 458 S ALAMEDA ST
COMPTON, CA 90221
Owner/operator country: Not reported
Owner/operator telephone: 310-885-9578
Owner/operator email: Not reported
Owner/operator fax: Not reported
Owner/operator extension: Not reported
Legal status: Other
Owner/Operator Type: Operator
Owner/Op start date: Not reported
Owner/Op end date: Not reported

Handler Activities Summary:

U.S. importer of hazardous waste: No
Mixed waste (haz. and radioactive): No
Recycler of hazardous waste: No
Transporter of hazardous waste: No
Treater, storer or disposer of HW: No
Underground injection activity: No

Map ID
Direction
Distance
Elevation

MAP FINDINGS

Site

Database(s)

EDR ID Number
EPA ID Number

CITY OF COMPTON/ICMS MAINTENANCE YARD (Continued)

1024791293

On-site burner exemption: No
Furnace exemption: No
Used oil fuel burner: No
Used oil processor: No
Used oil refiner: No
Used oil fuel marketer to burner: No
Used oil Specification marketer: No
Used oil transfer facility: No
Used oil transporter: No

Violation Status: No violations found

L46
SSW
1/8-1/4
0.249 mi.
1313 ft.

FIRST VEHICLE SERVICE
458 S ALAMEDA
COMPTON, CA 90220

Site 4 of 7 in cluster L

RCRA-SQG
FINDS
ECHO

1004676159
CAR000081588

Relative:
Lower
Actual:
67 ft.

RCRA-SQG:

Date form received by agency: 2000-09-01 00:00:00.0

Facility name: FIRST VEHICLE SERVICE

Facility address: 458 S ALAMEDA
COMPTON, CA 90220

EPA ID: CAR000081588

Contact: THEODORE BARR

Contact address: 458 S ALAMEDA
COMPTON, CA 90220

Contact country: US

Contact telephone: 310-885-9578

Contact email: Not reported

EPA Region: 09

Classification: Small Small Quantity Generator

Description: Handler: generates more than 100 and less than 1000 kg of hazardous waste during any calendar month and accumulates less than 6000 kg of hazardous waste at any time; or generates 100 kg or less of hazardous waste during any calendar month, and accumulates more than 1000 kg of hazardous waste at any time

Owner/Operator Summary:

Owner/operator name: FIRST VEHICLE SERVICE

Owner/operator address: 458 S ALAMEDA
COMPTON, CA 90220

Owner/operator country: Not reported

Owner/operator telephone: 310-885-9578

Owner/operator email: Not reported

Owner/operator fax: Not reported

Owner/operator extension: Not reported

Legal status: Private

Owner/Operator Type: Owner

Owner/Op start date: Not reported

Owner/Op end date: Not reported

Handler Activities Summary:

U.S. importer of hazardous waste: No

Mixed waste (haz. and radioactive): No

Recycler of hazardous waste: No

Transporter of hazardous waste: No

Treater, storer or disposer of HW: No

Map ID
Direction
Distance
Elevation

MAP FINDINGS

Site

Database(s)

EDR ID Number
EPA ID Number

FIRST VEHICLE SERVICE (Continued)

1004676159

Underground injection activity: No
On-site burner exemption: No
Furnace exemption: No
Used oil fuel burner: No
Used oil processor: No
Used oil refiner: No
Used oil fuel marketer to burner: No
Used oil Specification marketer: No
Used oil transfer facility: No
Used oil transporter: No

Hazardous Waste Summary:

Waste code: D039
Waste name: TETRACHLOROETHYLENE

Violation Status: No violations found

FINDS:

Registry ID: 110012266966

[Click Here:](#)

Environmental Interest/Information System:

RCRAInfo is a national information system that supports the Resource Conservation and Recovery Act (RCRA) program through the tracking of events and activities related to facilities that generate, transport, and treat, store, or dispose of hazardous waste. RCRAInfo allows RCRA program staff to track the notification, permit, compliance, and corrective action activities required under RCRA.

[Click this hyperlink](#) while viewing on your computer to access additional FINDS: detail in the EDR Site Report.

ECHO:

Envid: 1004676159
Registry ID: 110012266966
DFR URL: <http://echo.epa.gov/detailed-facility-report?fid=110012266966>
Name: FIRST VEHICLE SERVICE
Address: 458 S ALAMEDA
City,State,Zip: COMPTON, CA 90220

L47
SSW
1/8-1/4
0.249 mi.
1313 ft.

PUBLIC WORKS GARAGE
458 S ALAMEDA ST
COMPTON, CA 90220
Site 5 of 7 in cluster L

HIST UST **U001562711**
N/A

Relative:
Lower
Actual:
67 ft.

HIST UST:
Name: PUBLIC WORKS GARAGE
Address: 458 S ALAMEDA ST
City,State,Zip: COMPTON, CA 90220
File Number: Not reported
URL: Not reported
Region: STATE
Facility ID: 00000034089
Facility Type: Other
Other Type: MUNICIPAL GARAGE
Contact Name: ARTHUR J. DOWNING

Map ID
Direction
Distance
Elevation

MAP FINDINGS

Site

Database(s)

EDR ID Number
EPA ID Number

PUBLIC WORKS GARAGE (Continued)

U001562711

Telephone: 2136313630
Owner Name: CITY OF COMPTON
Owner Address: 205 SOUTH WILLOWBROOK AVE
Owner City,St,Zip: COMPTON, CA 90220
Total Tanks: 0003

Tank Num: 001
Container Num: 1
Year Installed: Not reported
Tank Capacity: 00010000
Tank Used for: PRODUCT
Type of Fuel: REGULAR
Container Construction Thickness: Not reported
Leak Detection: None

Tank Num: 002
Container Num: 2
Year Installed: Not reported
Tank Capacity: 00000000
Tank Used for: WASTE
Type of Fuel: WASTE OIL
Container Construction Thickness: Not reported
Leak Detection: Visual

Tank Num: 003
Container Num: 3
Year Installed: Not reported
Tank Capacity: 00000500
Tank Used for: PRODUCT
Type of Fuel: DIESEL
Container Construction Thickness: Not reported
Leak Detection: None

L48
SSW
1/8-1/4
0.249 mi.
1313 ft.
Relative:
Lower
Actual:
67 ft.

CITY OF COMPTON - P W GARAGE
458 S ALAMEDA ST
COMPTON, CA 90221
Site 6 of 7 in cluster L

UST
SWEEPS UST
LOS ANGELES CO. HMS

U003776857
N/A

UST:
Name: CITY OF COMPTON - P W GARAGE
Address: 458 S ALAMEDA ST
City,State,Zip: COMPTON, CA 90221
Facility ID: 11372
Permitting Agency: LOS ANGELES COUNTY
Latitude: 33.89278
Longitude: -118.21937

Name: COMPTON CITY YARD
Address: 458 S ALAMEDA ST # A
City,State,Zip: COMPTON, CA 90221
Facility ID: LACoFA0032462
Permitting Agency: Los Angeles County Fire Department
Latitude: 33.8928
Longitude: -118.21933

SWEEPS UST:

Map ID
Direction
Distance
Elevation

MAP FINDINGS

Site

Database(s)

EDR ID Number
EPA ID Number

CITY OF COMPTON - P W GARAGE (Continued)

U003776857

Name: CITY OF COMPTON - P W GARAGE
Address: 458 S ALAMEDA ST
City: COMPTON
Status: Active
Comp Number: 11372
Number: 9
Board Of Equalization: 44-009261
Referral Date: 06-30-89
Action Date: Not reported
Created Date: 06-30-89
Owner Tank Id: Not reported
SWRCB Tank Id: 19-000-011372-000001
Tank Status: A
Capacity: Not reported
Active Date: 06-30-89
Tank Use: UNKNOWN
STG: W
Content: Not reported
Number Of Tanks: 2

Name: CITY OF COMPTON - P W GARAGE
Address: 458 S ALAMEDA ST
City: COMPTON
Status: Active
Comp Number: 11372
Number: 9
Board Of Equalization: 44-009261
Referral Date: 06-30-89
Action Date: Not reported
Created Date: 06-30-89
Owner Tank Id: Not reported
SWRCB Tank Id: 19-000-011372-000002
Tank Status: A
Capacity: Not reported
Active Date: 06-30-89
Tank Use: UNKNOWN
STG: W
Content: Not reported
Number Of Tanks: Not reported

LOS ANGELES CO. HMS:

Name: CITY OF COMPTON PW GARAGE
Address: 458 S ALAMEDA ST
City,State,Zip: COMPTON, CA 902213204
Region: LA
Permit Category: T
Facility Id: 011344-011372
Facility Type: 0
Facility Status: Permit
Area: 2P
Permit Number: 00004922T
Permit Status: Permit

Map ID
Direction
Distance
Elevation

MAP FINDINGS

Site

Database(s)

EDR ID Number
EPA ID Number

49
NNW
1/4-1/2
0.264 mi.
1396 ft.

COMPTON DISPOSAL SITE
600 NORTH ALAMEDA STREET
COMPTON, CA

SWF/LF **S111075861**
N/A

Relative:
Higher

LOS ANGELES CO. LF:

Actual:
72 ft.

Name: COMPTON DISPOSAL SITE
Address: 600 NORTH ALAMEDA STREET
City,State,Zip: COMPTON, CA
Site ID: 2206
Alt. Address: 458 North Alameda Street, Compton, CA
Site Contact: Not reported
Site Contact Phone: Not reported
Site Email: Not reported
Site Website: Not reported
Site Type: Unknown
Site SWIS Number: 19-AA-5011
Beginning Operation Date: Not reported
Ending Operation Date: Not reported
Local Enforcement Agency: Not reported
Maximun Depth Fill(Ft): Not reported
Permitted Capacity: Not reported
Present Use: Veterans of Foreign War
Remaining Capacity(Million): Not reported
Status: Closed
Waste Accepted: Commercial; Inert; Liquid; Residential
Hours of Operation: Not reported
Disposal Area (Acre): Not reported

Detail As Of 01/2014:

Operator Name: Unknown
Operator Address: Not reported
Operator City/State/Zip: Not reported
Operator Contact: Not reported
Operator Telephone: Not reported
Operator Email: Not reported
Owner Name: City of Compton
Owner Address: 205 South Willowbrook Avenue
Owner City/State/Zip: Compton, CA 90020
Owner Contact: Not reported
Owner Telephone: (310) 605-5535
Owner Email: Not reported

50
WNW
1/4-1/2
0.266 mi.
1405 ft.

MARTIN LUTHER KING TRANSIT CENTER
305 NORTH TAMARIND AVENUE
COMPTON, CA 90220

CPS-SLIC **S113186824**
CERS **N/A**

Relative:
Higher

CPS-SLIC:

Actual:
71 ft.

Name: MARTIN LUTHER KING TRANSIT CENTER
Address: 305 NORTH TAMARIND AVENUE
City,State,Zip: COMPTON, CA 90220
Region: STATE
Facility Status: **Open - Site Assessment**
Status Date: 03/01/2013
Global Id: T10000004631
Lead Agency: LOS ANGELES RWQCB (REGION 4)
Lead Agency Case Number: Not reported

Map ID
Direction
Distance
Elevation

MAP FINDINGS

EDR ID Number
EPA ID Number

Site

Database(s)

MARTIN LUTHER KING TRANSIT CENTER (Continued)

S113186824

Latitude: 33.8979957
Longitude: -118.2224183
Case Type: Cleanup Program Site
Case Worker: DY
Local Agency: Not reported
RB Case Number: 1151A
File Location: All Files are on GeoTracker or in the Local Agency Database
Potential Media Affected: Aquifer used for drinking water supply, Indoor Air, Other Groundwater (uses other than drinking water), Soil, Soil Vapor
Potential Contaminants of Concern: Dichloroethene (DCE), Tetrachloroethylene (PCE), Trichloroethylene (TCE), Vinyl chloride, Polychlorinated biphenyls (PCBs), Lead, Benzene, Total Petroleum Hydrocarbons (TPH)
Site History: Based on the case file information, remedial excavation work was completed at the adjacent property located to the north of the Site (509 North Tamarind Avenue) in 2006 to remove artificial fill impacted with total petroleum hydrocarbons (TPH), arsenic, lead, polychlorinated biphenyls (PCBs), and chlorinated volatile organic compounds (VOCs). However, due to the property boundary and stability issues along the southern excavation sidewall, this artificial fill was left in place and appears to continue beneath the Martin Luther King Transit Center. Groundwater beneath the Site has been impacted with chlorinated VOCs.

[Click here to access the California GeoTracker records for this facility:](#)

CERS:

Name: MARTIN LUTHER KING TRANSIT CENTER
Address: 305 NORTH TAMARIND AVENUE
City,State,Zip: COMPTON, CA 90220
Site ID: 194431
CERS ID: T10000004631
CERS Description: Cleanup Program Site

Affiliation:

Affiliation Type Desc: Regional Board Caseworker
Entity Name: DAVID YOUNG - LOS ANGELES RWQCB (REGION 4)
Entity Title: Not reported
Affiliation Address: 320 W. 4TH ST., SUITE 200
Affiliation City: LOS ANGELES
Affiliation State: CA
Affiliation Country: Not reported
Affiliation Zip: Not reported
Affiliation Phone: Not reported

L51
SSW
1/4-1/2
0.273 mi.
1443 ft.
CONTRACTOR'S CARGO CO
500 ALAMEDA ST S
COMPTON, CA 90221
Site 7 of 7 in cluster L

LUST **S104539670**
Cortese **N/A**
CERS

Relative:
Lower

LUST:

Actual:
67 ft.

Name: CONTRACTOR'S CARGO CO
Address: 500 ALAMEDA ST S
City,State,Zip: COMPTON, CA 90221
Lead Agency: LOS ANGELES COUNTY
Case Type: LUST Cleanup Site
Geo Track: http://geotracker.waterboards.ca.gov/profile_report.asp?global_id=T0603792913

Map ID
Direction
Distance
Elevation

MAP FINDINGS

Site

Database(s)

EDR ID Number
EPA ID Number

CONTRACTOR'S CARGO CO (Continued)

S104539670

Global Id: T0603792913
Latitude: 33.89172
Longitude: -118.218177
Status: Completed - Case Closed
Status Date: 03/22/2004
Case Worker: JOA
RB Case Number: R-31030
Local Agency: LOS ANGELES COUNTY
File Location: Not reported
Local Case Number: Not reported
Potential Media Affect: Soil
Potential Contaminants of Concern: Diesel
Site History: Not reported

LUST:

Global Id: T0603792913
Contact Type: Local Agency Caseworker
Contact Name: JOHN AWUJO
Organization Name: LOS ANGELES COUNTY
Address: 900 S FREMONT AVE
City: ALHAMBRA
Email: jawujo@dpw.lacounty.gov
Phone Number: 6264583507

Global Id: T0603792913
Contact Type: Regional Board Caseworker
Contact Name: YUE RONG
Organization Name: LOS ANGELES RWQCB (REGION 4)
Address: 320 W. 4TH ST., SUITE 200
City: Los Angeles
Email: yrong@waterboards.ca.gov
Phone Number: Not reported

LUST:

Global Id: T0603792913
Action Type: Other
Date: 02/07/2000
Action: Leak Discovery

Global Id: T0603792913
Action Type: Other
Date: 12/25/1998
Action: Leak Stopped

Global Id: T0603792913
Action Type: Other
Date: 02/07/2000
Action: Leak Reported

LUST:

Global Id: T0603792913
Status: Open - Case Begin Date
Status Date: 12/25/1998

Global Id: T0603792913
Status: Open - Site Assessment
Status Date: 02/07/2000

Map ID
Direction
Distance
Elevation

MAP FINDINGS

Site

Database(s)

EDR ID Number
EPA ID Number

CONTRACTOR'S CARGO CO (Continued)

S104539670

Global Id: T0603792913
Status: Completed - Case Closed
Status Date: 03/22/2004

LUST REG 4:

Region: 4
Regional Board: 04
County: Los Angeles
Facility Id: R-31030
Status: Leak being confirmed
Substance: Diesel
Substance Quantity: Not reported
Local Case No: Not reported
Case Type: Soil
Abatement Method Used at the Site: Excavate and Dispose
Global ID: T0603792913
W Global ID: Not reported
Staff: UNK
Local Agency: 19000
Cross Street: MYRRH ST
Enforcement Type: Not reported
Date Leak Discovered: 2/7/2000
Date Leak First Reported: 2/7/2000
Date Leak Record Entered: Not reported
Date Confirmation Began: 2/7/2000
Date Leak Stopped: 12/25/1998
Date Case Last Changed on Database: 2/7/2000
Date the Case was Closed: Not reported
How Leak Discovered: Repair Tank
How Leak Stopped: Not reported
Cause of Leak: Overfill
Leak Source: Other Source
Operator: MR. GERALD WHEELER
Water System: Not reported
Well Name: Not reported
Approx. Dist To Production Well (ft): 2908.787529697996845870688568
Source of Cleanup Funding: Other Source
Preliminary Site Assessment Workplan Submitted: Not reported
Preliminary Site Assessment Began: Not reported
Pollution Characterization Began: Not reported
Remediation Plan Submitted: Not reported
Remedial Action Underway: Not reported
Post Remedial Action Monitoring Began: Not reported
Enforcement Action Date: Not reported
Historical Max MTBE Date: Not reported
Hist Max MTBE Conc in Groundwater: Not reported
Hist Max MTBE Conc in Soil: Not reported
Significant Interim Remedial Action Taken: Not reported
GW Qualifier: Not reported
Soil Qualifier: Not reported
Organization: Not reported
Owner Contact: Not reported
Responsible Party: CONTRACTOR'S CARGO CO
RP Address: 500 S. ALAMEDA ST., COMPTON, CA 90221
Program: LUST
Lat/Long: 33.892282 / -1

Map ID
Direction
Distance
Elevation

MAP FINDINGS

Site

Database(s)

EDR ID Number
EPA ID Number

CONTRACTOR'S CARGO CO (Continued)

S104539670

Local Agency Staff: Not reported
Beneficial Use: Not reported
Priority: Not reported
Cleanup Fund Id: Not reported
Suspended: Not reported
Assigned Name: Not reported
Summary: CONTAMINATED SOIL (APPROX. 300 TONS) DISCOVERED DURING UST REMOVAL.
CONTAMINATED SOIL WAS LOADED, HAULED AND THERMALLY TREATED.

CORTESE:

Name: CONTRACTOR'S CARGO CO
Address: 500 ALAMEDA ST S
City,State,Zip: COMPTON, CA 90221
Region: CORTESE
Envirostor Id: Not reported
Global ID: T0603792913
Site/Facility Type: LUST CLEANUP SITE
Cleanup Status: COMPLETED - CASE CLOSED
Status Date: Not reported
Site Code: Not reported
Latitude: Not reported
Longitude: Not reported
Owner: Not reported
Enf Type: Not reported
Swat R: Not reported
Flag: active
Order No: Not reported
Waste Discharge System No: Not reported
Effective Date: Not reported
Region 2: Not reported
WID Id: Not reported
Solid Waste Id No: Not reported
Waste Management Uit Name: Not reported
File Name: Active Open

CERS:

Name: CONTRACTOR'S CARGO CO
Address: 500 ALAMEDA ST S
City,State,Zip: COMPTON, CA 90221
Site ID: 187775
CERS ID: T0603792913
CERS Description: Leaking Underground Storage Tank Cleanup Site

Affiliation:

Affiliation Type Desc: Local Agency Caseworker
Entity Name: JOHN AWUJO - LOS ANGELES COUNTY
Entity Title: Not reported
Affiliation Address: 900 S FREMONT AVE
Affiliation City: ALHAMBRA
Affiliation State: CA
Affiliation Country: Not reported
Affiliation Zip: Not reported
Affiliation Phone: 6264583507

Affiliation Type Desc: Regional Board Caseworker
Entity Name: YUE RONG - LOS ANGELES RWQCB (REGION 4)
Entity Title: Not reported

Map ID
Direction
Distance
Elevation

MAP FINDINGS

Site

Database(s)

EDR ID Number
EPA ID Number

CONTRACTOR'S CARGO CO (Continued)

S104539670

Affiliation Address: 320 W. 4TH ST., SUITE 200
Affiliation City: Los Angeles
Affiliation State: CA
Affiliation Country: Not reported
Affiliation Zip: Not reported
Affiliation Phone: Not reported

52
West
1/4-1/2
0.368 mi.
1942 ft.

CHEVRON USA SS #207667
101 COMPTON BLVD W
COMPTON, CA 90220

LUST **S103891235**
Cortese **N/A**
ENF
HIST CORTESE
CERS

Relative:
Higher
Actual:
70 ft.

LUST:
Name: CHEVRON USA SS #207667
Address: 101 COMPTON BLVD W
City,State,Zip: COMPTON, CA 90220
Lead Agency: LOS ANGELES RWQCB (REGION 4)
Case Type: LUST Cleanup Site
Geo Track: http://geotracker.waterboards.ca.gov/profile_report.asp?global_id=T0603705532
Global Id: T0603705532
Latitude: 33.896088
Longitude: -118.2244146
Status: Completed - Case Closed
Status Date: 01/07/2004
Case Worker: JW
RB Case Number: R-26054
Local Agency: LOS ANGELES COUNTY
File Location: Not reported
Local Case Number: Not reported
Potential Media Affect: Aquifer used for drinking water supply
Potential Contaminants of Concern: Gasoline
Site History: Not reported

LUST:
Global Id: T0603705532
Contact Type: Regional Board Caseworker
Contact Name: JIMMIE WOO
Organization Name: LOS ANGELES RWQCB (REGION 4)
Address: 320 WEST 4TH STREET, SUITE 200
City: LOS ANGELES
Email: jwoo@waterboards.ca.gov
Phone Number: 2135766600

Global Id: T0603705532
Contact Type: Local Agency Caseworker
Contact Name: JOHN AWUJO
Organization Name: LOS ANGELES COUNTY
Address: 900 S FREMONT AVE
City: ALHAMBRA
Email: jawujo@dpw.lacounty.gov
Phone Number: 6264583507

LUST:
Global Id: T0603705532
Action Type: ENFORCEMENT
Date: 12/23/2003

Map ID
Direction
Distance
Elevation

MAP FINDINGS

Site

Database(s)

EDR ID Number
EPA ID Number

CHEVRON USA SS #207667 (Continued)

S103891235

Action:	Site Visit / Inspection / Sampling
Global Id:	T0603705532
Action Type:	RESPONSE
Date:	08/15/2002
Action:	Other Report / Document
Global Id:	T0603705532
Action Type:	RESPONSE
Date:	08/15/2002
Action:	Soil and Water Investigation Report
Global Id:	T0603705532
Action Type:	RESPONSE
Date:	01/15/2003
Action:	Monitoring Report - Quarterly
Global Id:	T0603705532
Action Type:	RESPONSE
Date:	04/15/2003
Action:	Monitoring Report - Quarterly
Global Id:	T0603705532
Action Type:	Other
Date:	10/28/1998
Action:	Leak Discovery
Global Id:	T0603705532
Action Type:	RESPONSE
Date:	10/15/2003
Action:	Soil and Water Investigation Report
Global Id:	T0603705532
Action Type:	RESPONSE
Date:	07/15/2003
Action:	Monitoring Report - Quarterly
Global Id:	T0603705532
Action Type:	RESPONSE
Date:	10/15/2003
Action:	Monitoring Report - Quarterly
Global Id:	T0603705532
Action Type:	ENFORCEMENT
Date:	07/09/2002
Action:	Staff Letter
Global Id:	T0603705532
Action Type:	Other
Date:	10/28/1998
Action:	Leak Stopped
Global Id:	T0603705532
Action Type:	Other
Date:	01/07/1999
Action:	Leak Reported

Map ID
Direction
Distance
Elevation

MAP FINDINGS

Site

Database(s)

EDR ID Number
EPA ID Number

CHEVRON USA SS #207667 (Continued)

S103891235

Global Id: T0603705532
Action Type: ENFORCEMENT
Date: 01/07/2004
Action: Closure/No Further Action Letter

LUST:

Global Id: T0603705532
Status: Open - Case Begin Date
Status Date: 10/28/1998

Global Id: T0603705532
Status: Open - Site Assessment
Status Date: 01/07/1999

Global Id: T0603705532
Status: Open - Site Assessment
Status Date: 04/10/2000

Global Id: T0603705532
Status: Open - Site Assessment
Status Date: 10/16/2001

Global Id: T0603705532
Status: Open - Site Assessment
Status Date: 01/31/2002

Global Id: T0603705532
Status: Completed - Case Closed
Status Date: 01/07/2004

LUST REG 4:

Region: 4
Regional Board: 04
County: Los Angeles
Facility Id: R-26054
Status: Case Closed
Substance: Gasoline
Substance Quantity: Not reported
Local Case No: Not reported
Case Type: Groundwater
Abatement Method Used at the Site: OT
Global ID: T0603705532
W Global ID: Not reported
Staff: JW
Local Agency: 19000
Cross Street: WILLOWBROOK
Enforcement Type: CLOS
Date Leak Discovered: 10/28/1998
Date Leak First Reported: 1/7/1999
Date Leak Record Entered: 3/1/1999
Date Confirmation Began: 1/7/1999
Date Leak Stopped: 10/28/1998
Date Case Last Changed on Database: 6/21/2002
Date the Case was Closed: 1/7/2004
How Leak Discovered: Tank Closure

Map ID
Direction
Distance
Elevation

MAP FINDINGS

Site

Database(s)

EDR ID Number
EPA ID Number

CHEVRON USA SS #207667 (Continued)

S103891235

How Leak Stopped: Not reported
Cause of Leak: UNK
Leak Source: Tank
Operator: Not reported
Water System: Not reported
Well Name: Not reported
Approx. Dist To Production Well (ft): 1635.2975292218521653264010816
Source of Cleanup Funding: Tank
Preliminary Site Assessment Workplan Submitted: 4/10/2000
Preliminary Site Assessment Began: 10/16/2001
Pollution Characterization Began: 1/31/2002
Remediation Plan Submitted: Not reported
Remedial Action Underway: Not reported
Post Remedial Action Monitoring Began: Not reported
Enforcement Action Date: Not reported
Historical Max MTBE Date: 10/28/1998
Hist Max MTBE Conc in Groundwater: 1.2
Hist Max MTBE Conc in Soil: 10
Significant Interim Remedial Action Taken: Not reported
GW Qualifier: Not reported
Soil Qualifier: <
Organization: Not reported
Owner Contact: Not reported
Responsible Party: JIM MADDEN
RP Address: 791 E. WASHINGTON
Program: LUST
Lat/Long: 33.896088 / -1
Local Agency Staff: Not reported
Beneficial Use: Not reported
Priority: Not reported
Cleanup Fund Id: Not reported
Suspended: Not reported
Assigned Name: Not reported
Summary: GW DEPTH 98' BGS (SOIL & PERCHED GW CONTAMINATION); 2/23/01 SITE ASESESSMENT WP

CORTESE:

Name: CHEVRON USA SS #207667
Address: 101 COMPTON BLVD W
City,State,Zip: COMPTON, CA 90220
Region: CORTESE
Envirostor Id: Not reported
Global ID: T0603705532
Site/Facility Type: LUST CLEANUP SITE
Cleanup Status: COMPLETED - CASE CLOSED
Status Date: Not reported
Site Code: Not reported
Latitude: Not reported
Longitude: Not reported
Owner: Not reported
Enf Type: Not reported
Swat R: Not reported
Flag: active
Order No: Not reported
Waste Discharge System No: Not reported
Effective Date: Not reported
Region 2: Not reported

Map ID
Direction
Distance
Elevation

MAP FINDINGS

Site

Database(s)

EDR ID Number
EPA ID Number

CHEVRON USA SS #207667 (Continued)

S103891235

WID Id: Not reported
Solid Waste Id No: Not reported
Waste Management Unit Name: Not reported
File Name: Active Open

ENF:

Name: CHEVRON SERVICE STATION #207667
Address: 101 COMPTON
City,State,Zip: COMPTON, CA 90220
Region: 4
Facility Id: 217570
Agency Name: Compton Commercial Property
Place Type: Facility
Place Subtype: Not reported
Facility Type: All other facilities
Agency Type: Privately-Owned Business
Of Agencies: 1
Place Latitude: 33.896
Place Longitude: -118.224325
SIC Code 1: Not reported
SIC Desc 1: Not reported
SIC Code 2: Not reported
SIC Desc 2: Not reported
SIC Code 3: Not reported
SIC Desc 3: Not reported
NAICS Code 1: Not reported
NAICS Desc 1: Not reported
NAICS Code 2: Not reported
NAICS Desc 2: Not reported
NAICS Code 3: Not reported
NAICS Desc 3: Not reported
Of Places: 1
Source Of Facility: Reg Meas
Design Flow: Not reported
Threat To Water Quality: Not reported
Complexity: Not reported
Pretreatment: Not reported
Facility Waste Type: Not reported
Facility Waste Type 2: Not reported
Facility Waste Type 3: Not reported
Facility Waste Type 4: Not reported
Program: UST
Program Category1: TANKS
Program Category2: TANKS
Of Programs: 1
WDID: R-26054
Reg Measure Id: 169277
Reg Measure Type: Unregulated
Region: 4
Order #: Not reported
Npdes# CA#: Not reported
Major-Minor: Not reported
Npdes Type: Not reported
Reclamation: Not reported
Dredge Fill Fee: Not reported
301H: Not reported
Application Fee Amt Received: Not reported

Map ID
Direction
Distance
Elevation

MAP FINDINGS

Site

Database(s)

EDR ID Number
EPA ID Number

CHEVRON USA SS #207667 (Continued)

S103891235

Status:	Never Active
Status Date:	02/20/2013
Effective Date:	Not reported
Expiration/Review Date:	Not reported
Termination Date:	Not reported
WDR Review - Amend:	Not reported
WDR Review - Revise/Renew:	Not reported
WDR Review - Rescind:	Not reported
WDR Review - No Action Required:	Not reported
WDR Review - Pending:	Not reported
WDR Review - Planned:	Not reported
Status Enrollee:	N
Individual/General:	I
Fee Code:	Not reported
Direction/Voice:	Passive
Enforcement Id(EID):	239825
Region:	4
Order / Resolution Number:	NOV
Enforcement Action Type:	Notice of Violation
Effective Date:	10/19/2001
Adoption/Issuance Date:	Not reported
Achieve Date:	Not reported
Termination Date:	10/19/2001
ACL Issuance Date:	Not reported
EPL Issuance Date:	Not reported
Status:	Historical
Title:	Enforcement - R-26054
Description:	Notice of Violation sent 10/19/01 for 3 overdue technical reports.
Program:	UST
Latest Milestone Completion Date:	Not reported
# Of Programs1:	1
Total Assessment Amount:	0
Initial Assessed Amount:	0
Liability \$ Amount:	0
Project \$ Amount:	0
Liability \$ Paid:	0
Project \$ Completed:	0
Total \$ Paid/Completed Amount:	0
Name:	CHEVRON SERVICE STAION #207667
Address:	101 COMPTON
City,State,Zip:	COMPTON, CA 90220
Region:	4
Facility Id:	217570
Agency Name:	Compton Commercial Property
Place Type:	Facility
Place Subtype:	Not reported
Facility Type:	All other facilities
Agency Type:	Privately-Owned Business
# Of Agencies:	1
Place Latitude:	33.896
Place Longitude:	-118.224325
SIC Code 1:	Not reported
SIC Desc 1:	Not reported
SIC Code 2:	Not reported
SIC Desc 2:	Not reported

Map ID
Direction
Distance
Elevation

MAP FINDINGS

Site

Database(s)

EDR ID Number
EPA ID Number

CHEVRON USA SS #207667 (Continued)

S103891235

SIC Code 3:	Not reported
SIC Desc 3:	Not reported
NAICS Code 1:	Not reported
NAICS Desc 1:	Not reported
NAICS Code 2:	Not reported
NAICS Desc 2:	Not reported
NAICS Code 3:	Not reported
NAICS Desc 3:	Not reported
# Of Places:	1
Source Of Facility:	Reg Meas
Design Flow:	Not reported
Threat To Water Quality:	Not reported
Complexity:	Not reported
Pretreatment:	Not reported
Facility Waste Type:	Not reported
Facility Waste Type 2:	Not reported
Facility Waste Type 3:	Not reported
Facility Waste Type 4:	Not reported
Program:	UST
Program Category1:	TANKS
Program Category2:	TANKS
# Of Programs:	1
WDID:	R-26054
Reg Measure Id:	169277
Reg Measure Type:	Unregulated
Region:	4
Order #:	Not reported
Npdes# CA#:	Not reported
Major-Minor:	Not reported
Npdes Type:	Not reported
Reclamation:	Not reported
Dredge Fill Fee:	Not reported
301H:	Not reported
Application Fee Amt Received:	Not reported
Status:	Never Active
Status Date:	02/20/2013
Effective Date:	Not reported
Expiration/Review Date:	Not reported
Termination Date:	Not reported
WDR Review - Amend:	Not reported
WDR Review - Revise/Renew:	Not reported
WDR Review - Rescind:	Not reported
WDR Review - No Action Required:	Not reported
WDR Review - Pending:	Not reported
WDR Review - Planned:	Not reported
Status Enrollee:	N
Individual/General:	I
Fee Code:	Not reported
Direction/Voice:	Passive
Enforcement Id(EID):	239824
Region:	4
Order / Resolution Number:	UNKNOWN
Enforcement Action Type:	Oral Communication
Effective Date:	10/16/2001
Adoption/Issuance Date:	Not reported
Achieve Date:	Not reported
Termination Date:	10/16/2001

Map ID
Direction
Distance
Elevation

MAP FINDINGS

Site

Database(s)

EDR ID Number
EPA ID Number

CHEVRON USA SS #207667 (Continued)

S103891235

ACL Issuance Date:	Not reported
EPL Issuance Date:	Not reported
Status:	Historical
Title:	Enforcement - R-26054
Description:	Board staff phoned RP 10/16/01 for 3 overdue technical reports.
Program:	UST
Latest Milestone Completion Date:	Not reported
# Of Programs1:	1
Total Assessment Amount:	0
Initial Assessed Amount:	0
Liability \$ Amount:	0
Project \$ Amount:	0
Liability \$ Paid:	0
Project \$ Completed:	0
Total \$ Paid/Completed Amount:	0

HIST CORTESE:

edr_fname:	CHEVRON USA SS #207667
edr_fadd1:	101 COMPTON
City,State,Zip:	COMPTON, CA 90220
Region:	CORTESE
Facility County Code:	19
Reg By:	LTNKA
Reg Id:	R-26054

CERS:

Name:	CHEVRON USA SS #207667
Address:	101 COMPTON BLVD W
City,State,Zip:	COMPTON, CA 90220
Site ID:	242208
CERS ID:	T0603705532
CERS Description:	Leaking Underground Storage Tank Cleanup Site

Affiliation:

Affiliation Type Desc:	Regional Board Caseworker
Entity Name:	JIMMIE WOO - LOS ANGELES RWQCB (REGION 4)
Entity Title:	Not reported
Affiliation Address:	320 WEST 4TH STREET, SUITE 200
Affiliation City:	LOS ANGELES
Affiliation State:	CA
Affiliation Country:	Not reported
Affiliation Zip:	Not reported
Affiliation Phone:	2135766600

Affiliation Type Desc:	Local Agency Caseworker
Entity Name:	JOHN AWUJO - LOS ANGELES COUNTY
Entity Title:	Not reported
Affiliation Address:	900 S FREMONT AVE
Affiliation City:	ALHAMBRA
Affiliation State:	CA
Affiliation Country:	Not reported
Affiliation Zip:	Not reported
Affiliation Phone:	6264583507

Map ID
Direction
Distance
Elevation

MAP FINDINGS

Site

Database(s)

EDR ID Number
EPA ID Number

53
NW
1/4-1/2
0.374 mi.
1975 ft.

COMPTON TAMARIND TRANSIT PROPERTY
509 TAMARIND AVE.
COMPTON, CA 90220

CPS-SLIC
CERS
S106487348
N/A

Relative:
Higher

Actual:
71 ft.

CPS-SLIC:

Name:

COMPTON TAMARIND TRANSIT PROPERTY

Address:

509 TAMARIND AVE.

City,State,Zip:

COMPTON, CA 90220

Region:

STATE

Facility Status:

Open - Assessment & Interim Remedial Action

Status Date:

03/26/2010

Global Id:

SL0603749218

Lead Agency:

LOS ANGELES RWQCB (REGION 4)

Lead Agency Case Number:

Not reported

Latitude:

33.899843018

Longitude:

-118.22327614

Case Type:

Cleanup Program Site

Case Worker:

DY

Local Agency:

Not reported

RB Case Number:

1151

File Location:

Regional Board

Potential Media Affected:

Indoor Air, Aquifer used for drinking water supply, Soil, Soil Vapor

Potential Contaminants of Concern:

Benzene, Other Chlorinated Hydrocarbons, Tetrachloroethylene (PCE), Trichloroethylene (TCE), Polychlorinated biphenyls (PCBs), Arsenic, Lead, Gasoline

Site History:

The subject site (Site) is located in a mixed residential/commercial area and has been used for a variety of purposes since the early 1900s, including residential use, a lumber yard, rubber tire warehousing, and dry cleaning facilities. Currently, the Site has been redeveloped for residential use. The Compton Redevelopment Agency has worked with the redeveloper, Olson Urban Housing, LLC (Olson), and its environmental consultant, Stantec, to investigate, monitor, and remediate contamination left on the Site by historic activities. The Site received closure for soil only on July 26, 2007. Groundwater investigation, monitoring, and cleanup are ongoing at the Site. A Waste Discharge Requirements permit was issued to the Site on December 12, 2008, for potassium permanganate injection to treat impacted groundwater. Quarterly sub-slab vapor monitoring is completed beneath selected buildings at the Site.

[Click here to access the California GeoTracker records for this facility:](#)

CERS:

Name:

COMPTON TAMARIND TRANSIT PROPERTY

Address:

509 TAMARIND AVE.

City,State,Zip:

COMPTON, CA 90220

Site ID:

210477

CERS ID:

SL0603749218

CERS Description:

Cleanup Program Site

Affiliation:

Affiliation Type Desc:

Regional Board Caseworker

Entity Name:

DAVID YOUNG - LOS ANGELES RWQCB (REGION 4)

Entity Title:

Not reported

Affiliation Address:

320 W. 4TH ST., SUITE 200

Affiliation City:

LOS ANGELES

Affiliation State:

CA

Map ID
Direction
Distance
Elevation

MAP FINDINGS

Site

Database(s)

EDR ID Number
EPA ID Number

COMPTON TAMARIND TRANSIT PROPERTY (Continued)

S106487348

Affiliation Country: Not reported
Affiliation Zip: Not reported
Affiliation Phone: Not reported

54
WSW
1/4-1/2
0.391 mi.
2064 ft.

Relative:
Higher

Actual:
69 ft.

COMPTON POLICE DEPARTMENT
301 WILLOWBROOK AVE
COMPTON, CA 90220

LUST **S101586483**
CERS HAZ WASTE **N/A**
SWEEPS UST
CERS TANKS
CA FID UST
CHMIRS
Cortese
HIST CORTESE
LOS ANGELES CO. HMS
CERS

LUST:

Name: COMPTON POLICE DEPARTMENT
Address: 301 WILLOWBROOK AVE
City,State,Zip: COMPTON, CA 90220
Lead Agency: LOS ANGELES RWQCB (REGION 4)
Case Type: LUST Cleanup Site
Geo Track: http://geotracker.waterboards.ca.gov/profile_report.asp?global_id=T0603705038
Global Id: T0603705038
Latitude: 33.8949425
Longitude: -118.2243376
Status: Completed - Case Closed
Status Date: 12/03/2004
Case Worker: JW
RB Case Number: R-11371
Local Agency: LOS ANGELES COUNTY
File Location: Not reported
Local Case Number: Not reported
Potential Media Affect: Aquifer used for drinking water supply
Potential Contaminants of Concern: Other Solvent or Non-Petroleum Hydrocarbon
Site History: Not reported

LUST:

Global Id: T0603705038
Contact Type: Regional Board Caseworker
Contact Name: JIMMIE WOO
Organization Name: LOS ANGELES RWQCB (REGION 4)
Address: 320 WEST 4TH STREET, SUITE 200
City: LOS ANGELES
Email: jwoo@waterboards.ca.gov
Phone Number: 2135766600

Global Id: T0603705038
Contact Type: Local Agency Caseworker
Contact Name: JOHN AWUJO
Organization Name: LOS ANGELES COUNTY
Address: 900 S FREMONT AVE
City: ALHAMBRA
Email: jawujo@dpw.lacounty.gov
Phone Number: 6264583507

LUST:

Global Id: T0603705038

Map ID
Direction
Distance
Elevation

MAP FINDINGS

Site

Database(s)

EDR ID Number
EPA ID Number

COMPTON POLICE DEPARTMENT (Continued)

S101586483

Action Type:	ENFORCEMENT
Date:	10/25/2004
Action:	Site Visit / Inspection / Sampling
Global Id:	T0603705038
Action Type:	ENFORCEMENT
Date:	12/03/2004
Action:	Closure/No Further Action Letter
Global Id:	T0603705038
Action Type:	RESPONSE
Date:	01/15/2002
Action:	Interim Remedial Action Plan
Global Id:	T0603705038
Action Type:	RESPONSE
Date:	12/31/2002
Action:	CAP/RAP - Feasibility Study Report
Global Id:	T0603705038
Action Type:	RESPONSE
Date:	07/31/2002
Action:	Other Report / Document
Global Id:	T0603705038
Action Type:	RESPONSE
Date:	01/15/2003
Action:	Monitoring Report - Quarterly
Global Id:	T0603705038
Action Type:	RESPONSE
Date:	01/15/2003
Action:	Soil and Water Investigation Report
Global Id:	T0603705038
Action Type:	RESPONSE
Date:	10/15/2002
Action:	Monitoring Report - Quarterly
Global Id:	T0603705038
Action Type:	RESPONSE
Date:	10/15/2002
Action:	Soil and Water Investigation Report
Global Id:	T0603705038
Action Type:	Other
Date:	03/04/1999
Action:	Leak Discovery
Global Id:	T0603705038
Action Type:	RESPONSE
Date:	07/15/2003
Action:	Monitoring Report - Quarterly
Global Id:	T0603705038
Action Type:	RESPONSE
Date:	07/15/2003

Map ID
Direction
Distance
Elevation

MAP FINDINGS

Site

Database(s)

EDR ID Number
EPA ID Number

COMPTON POLICE DEPARTMENT (Continued)

S101586483

Action: Soil and Water Investigation Report

Global Id: T0603705038
Action Type: RESPONSE
Date: 07/15/2004
Action: Soil and Water Investigation Report

Global Id: T0603705038
Action Type: RESPONSE
Date: 04/15/2003
Action: Monitoring Report - Quarterly

Global Id: T0603705038
Action Type: RESPONSE
Date: 01/15/2004
Action: Monitoring Report - Quarterly

Global Id: T0603705038
Action Type: RESPONSE
Date: 01/15/2004
Action: Soil and Water Investigation Report

Global Id: T0603705038
Action Type: RESPONSE
Date: 01/15/2004
Action: Remedial Progress Report

Global Id: T0603705038
Action Type: RESPONSE
Date: 04/15/2003
Action: Soil and Water Investigation Report

Global Id: T0603705038
Action Type: RESPONSE
Date: 04/15/2004
Action: Soil and Water Investigation Report

Global Id: T0603705038
Action Type: RESPONSE
Date: 10/15/2003
Action: Monitoring Report - Quarterly

Global Id: T0603705038
Action Type: RESPONSE
Date: 10/15/2003
Action: Remedial Progress Report

Global Id: T0603705038
Action Type: RESPONSE
Date: 10/15/2003
Action: Soil and Water Investigation Report

Global Id: T0603705038
Action Type: RESPONSE
Date: 07/15/2004
Action: Soil and Water Investigation Report

Map ID
Direction
Distance
Elevation

MAP FINDINGS

Site

Database(s)

EDR ID Number
EPA ID Number

COMPTON POLICE DEPARTMENT (Continued)

S101586483

Global Id:	T0603705038
Action Type:	RESPONSE
Date:	04/15/2004
Action:	Monitoring Report - Quarterly
Global Id:	T0603705038
Action Type:	RESPONSE
Date:	10/15/2004
Action:	Monitoring Report - Quarterly
Global Id:	T0603705038
Action Type:	ENFORCEMENT
Date:	10/16/2001
Action:	13267 Requirement
Global Id:	T0603705038
Action Type:	REMEDIATION
Date:	12/01/2003
Action:	Soil Vapor Extraction (SVE)
Global Id:	T0603705038
Action Type:	Other
Date:	08/20/1999
Action:	Leak Reported
Global Id:	T0603705038
Action Type:	ENFORCEMENT
Date:	03/15/2001
Action:	* Historical Enforcement
Global Id:	T0603705038
Action Type:	ENFORCEMENT
Date:	10/11/2002
Action:	Staff Letter
Global Id:	T0603705038
Action Type:	ENFORCEMENT
Date:	07/03/2002
Action:	Staff Letter
Global Id:	T0603705038
Action Type:	RESPONSE
Date:	07/24/2003
Action:	Sensitive Receptor Survey Report
Global Id:	T0603705038
Action Type:	RESPONSE
Date:	07/15/2004
Action:	Monitoring Report - Quarterly
Global Id:	T0603705038
Action Type:	RESPONSE
Date:	10/15/2004
Action:	Soil and Water Investigation Report
Global Id:	T0603705038
Action Type:	ENFORCEMENT

Map ID
Direction
Distance
Elevation

MAP FINDINGS

Site

Database(s)

EDR ID Number
EPA ID Number

COMPTON POLICE DEPARTMENT (Continued)

S101586483

Date: 07/30/2003
Action: Staff Letter

LUST:

Global Id: T0603705038
Status: Open - Case Begin Date
Status Date: 03/04/1999

Global Id: T0603705038
Status: Open - Site Assessment
Status Date: 03/04/1999

Global Id: T0603705038
Status: Open - Site Assessment
Status Date: 11/21/2000

Global Id: T0603705038
Status: Open - Remediation
Status Date: 03/15/2001

Global Id: T0603705038
Status: Open - Remediation
Status Date: 10/24/2003

Global Id: T0603705038
Status: Open - Remediation
Status Date: 02/04/2004

Global Id: T0603705038
Status: Completed - Case Closed
Status Date: 12/03/2004

LUST REG 4:

Region: 4
Regional Board: 04
County: Los Angeles
Facility Id: R-11371
Status: Remedial action (cleanup) Underway
Substance: Hydrocarbons
Substance Quantity: Not reported
Local Case No: Not reported
Case Type: Groundwater
Abatement Method Used at the Site: OT
Global ID: T0603705038
W Global ID: Not reported
Staff: JW
Local Agency: 19000
Cross Street: COMPTON BLVD
Enforcement Type: DLSEL
Date Leak Discovered: 3/4/1999
Date Leak First Reported: 8/20/1999
Date Leak Record Entered: Not reported
Date Confirmation Began: Not reported
Date Leak Stopped: Not reported
Date Case Last Changed on Database: 7/8/2002

Map ID
Direction
Distance
Elevation

MAP FINDINGS

Site

Database(s)

EDR ID Number
EPA ID Number

COMPTON POLICE DEPARTMENT (Continued)

S101586483

Date the Case was Closed: Not reported
How Leak Discovered: Repair Tank
How Leak Stopped: Not reported
Cause of Leak: Not reported
Leak Source: Tank
Operator: COMPTON POLICE
Water System: Not reported
Well Name: Not reported
Approx. Dist To Production Well (ft): 1875.5608782982415657775546214
Source of Cleanup Funding: Tank
Preliminary Site Assessment Workplan Submitted: 3/4/1999
Preliminary Site Assessment Began: 11/21/2000
Pollution Characterization Began: 11/21/2000
Remediation Plan Submitted: 3/15/2001
Remedial Action Underway: 2/4/2004
Post Remedial Action Monitoring Began: 8/20/1999
Enforcement Action Date: 3/15/2001
Historical Max MTBE Date: 9/20/2002
Hist Max MTBE Conc in Groundwater: 3000
Hist Max MTBE Conc in Soil: 5.1
Significant Interim Remedial Action Taken: Not reported
GW Qualifier: =
Soil Qualifier: Not reported
Organization: Not reported
Owner Contact: Not reported
Responsible Party: CHARLES EVANS
RP Address: 205 S. WILLOWBROOK AVE.
Program: LUST
Lat/Long: 33.89773 / -1
Local Agency Staff: Not reported
Beneficial Use: Not reported
Priority: Not reported
Cleanup Fund Id: Not reported
Suspended: Not reported
Assigned Name: Not reported
Summary: 5/1/00 WP FOR SITE ASSESSMENT; 9/19/00 REVISED WP FOR SITE
ASSESSMENT10/27/00 GW MON RPT; 2/9/01 SITE ASSESSMENT & MON RPT;
4/6/01 1ST QTR GW MON RPT 2001

CERS HAZ WASTE:

Name: LA CO SHERIFF'S DEPARTMENT -COMPTON SHERIFF"S STATION
Address: 301 S WILLOWBROOK AVE
City,State,Zip: COMPTON, CA 90220
Site ID: 42564
CERS ID: 10301260
CERS Description: Hazardous Waste Generator

SWEEPS UST:

Name: CITY OF COMPTON - POLICE PARK
Address: 301 S WILLOWBROOK AVE
City: COMPTON
Status: Active
Comp Number: 11371
Number: 9
Board Of Equalization: 44-009260
Referral Date: 06-30-89

Map ID
Direction
Distance
Elevation

MAP FINDINGS

Site

Database(s)

EDR ID Number
EPA ID Number

COMPTON POLICE DEPARTMENT (Continued)

S101586483

Action Date: Not reported
Created Date: 06-30-89
Owner Tank Id: Not reported
SWRCB Tank Id: 19-000-011371-000001
Tank Status: A
Capacity: Not reported
Active Date: 06-30-89
Tank Use: UNKNOWN
STG: W
Content: Not reported
Number Of Tanks: 3

Name: CITY OF COMPTON - POLICE PARK
Address: 301 S WILLOWBROOK AVE
City: COMPTON
Status: Active
Comp Number: 11371
Number: 9
Board Of Equalization: 44-009260
Referral Date: 06-30-89
Action Date: Not reported
Created Date: 06-30-89
Owner Tank Id: Not reported
SWRCB Tank Id: 19-000-011371-000002
Tank Status: A
Capacity: Not reported
Active Date: 06-30-89
Tank Use: UNKNOWN
STG: W
Content: Not reported
Number Of Tanks: Not reported

Name: CITY OF COMPTON - POLICE PARK
Address: 301 S WILLOWBROOK AVE
City: COMPTON
Status: Active
Comp Number: 11371
Number: 9
Board Of Equalization: 44-009260
Referral Date: 06-30-89
Action Date: Not reported
Created Date: 06-30-89
Owner Tank Id: Not reported
SWRCB Tank Id: 19-000-011371-000003
Tank Status: A
Capacity: Not reported
Active Date: 06-30-89
Tank Use: UNKNOWN
STG: W
Content: Not reported
Number Of Tanks: Not reported

CERS TANKS:

Name: LA CO SHERIFF'S DEPARTMENT -COMPTON SHERIFF"S STATION
Address: 301 S WILLOWBROOK AVE
City,State,Zip: COMPTON, CA 90220
Site ID: 42564

Map ID
Direction
Distance
Elevation

MAP FINDINGS

Site

Database(s)

EDR ID Number
EPA ID Number

COMPTON POLICE DEPARTMENT (Continued)

S101586483

CERS ID: 10301260
CERS Description: Underground Storage Tank

CA FID UST:

Facility ID: 19051869
Regulated By: UTNKA
Regulated ID: 00034088
Cortese Code: Not reported
SIC Code: Not reported
Facility Phone: 8180000000
Mail To: Not reported
Mailing Address: 201 S ACACIA AVE
Mailing Address 2: Not reported
Mailing City,St,Zip: COMPTON
Contact: Not reported
Contact Phone: Not reported
DUNs Number: Not reported
NPDES Number: Not reported
EPA ID: Not reported
Comments: Not reported
Status: Active

CHMIRS:

Name: Not reported
Address: 301 NORTH WILLOWBROOK
City,State,Zip: COMPTON, CA 90220
OES Incident Number: 10-2215
OES notification: 04/06/2010
OES Date: Not reported
OES Time: Not reported
Date Completed: Not reported
Property Use: Not reported
Agency Id Number: Not reported
Agency Incident Number: Not reported
Time Notified: Not reported
Time Completed: Not reported
Surrounding Area: Not reported
Estimated Temperature: Not reported
Property Management: Not reported
More Than Two Substances Involved?: Not reported
Resp Agncy Personel # Of Decontaminated: Not reported
Responding Agency Personel # Of Injuries: Not reported
Responding Agency Personel # Of Fatalities: Not reported
Others Number Of Decontaminated: Not reported
Others Number Of Injuries: Not reported
Others Number Of Fatalities: Not reported
Vehicle Make/year: Not reported
Vehicle License Number: Not reported
Vehicle State: Not reported
Vehicle Id Number: Not reported
CA DOT PUC/ICC Number: Not reported
Company Name: Not reported
Reporting Officer Name/ID: Not reported
Report Date: Not reported
Facility Telephone: Not reported
Waterway Involved: No

Map ID
Direction
Distance
Elevation

MAP FINDINGS

Site

Database(s)

EDR ID Number
EPA ID Number

COMPTON POLICE DEPARTMENT (Continued)

S101586483

Waterway:	Not reported
Spill Site:	Other
Cleanup By:	Unknown
Containment:	Not reported
What Happened:	Not reported
Type:	Not reported
Measure:	Gal(s)
Other:	Not reported
Date/Time:	1700
Year:	2010
Agency:	Compton Fire Department
Incident Date:	4/6/2010
Admin Agency:	City of Compton Fire
Amount:	Not reported
Contained:	No
Site Type:	Not reported
E Date:	Not reported
Substance:	Raw Sewage
Quantity Released:	10000
Unknown:	Not reported
Substance #2:	Not reported
Substance #3:	Not reported
Evacuations:	Not reported
Number of Injuries:	Not reported
Number of Fatalities:	Not reported
#1 Pipeline:	Not reported
#2 Pipeline:	Not reported
#3 Pipeline:	Not reported
#1 Vessel >= 300 Tons:	Not reported
#2 Vessel >= 300 Tons:	Not reported
#3 Vessel >= 300 Tons:	Not reported
Evacs:	Not reported
Injuries:	Not reported
Fatals:	Not reported
Comments:	Not reported
Description:	Caller states a back hoe struck a sewer line at a construction site, resulting in the release of substance all contained on-site within a dirt area. Substance is still leaking but LA County Health Hazmat is enroute for assessment.

CORTESE:

Name:	COMPTON POLICE DEPARTMENT
Address:	301 WILLOWBROOK AVE
City,State,Zip:	COMPTON, CA 90220
Region:	CORTESE
Envirostor Id:	Not reported
Global ID:	T0603705038
Site/Facility Type:	LUST CLEANUP SITE
Cleanup Status:	COMPLETED - CASE CLOSED
Status Date:	Not reported
Site Code:	Not reported
Latitude:	Not reported
Longitude:	Not reported
Owner:	Not reported
Enf Type:	Not reported
Swat R:	Not reported

Map ID
Direction
Distance
Elevation

MAP FINDINGS

Site

Database(s)

EDR ID Number
EPA ID Number

COMPTON POLICE DEPARTMENT (Continued)

S101586483

Flag: active
Order No: Not reported
Waste Discharge System No: Not reported
Effective Date: Not reported
Region 2: Not reported
WID Id: Not reported
Solid Waste Id No: Not reported
Waste Management Unit Name: Not reported
File Name: Active Open

HIST CORTESE:

edr_fname: COMPTON POLICE DEPARTMENT
edr_fadd1: 301 WILLOWBROOK
City,State,Zip: COMPTON, CA 90220
Region: CORTESE
Facility County Code: 19
Reg By: LTNKA
Reg Id: R-11371

LOS ANGELES CO. HMS:

Name: CITY OF COMPTON POLICE DEPT
Address: 301 S WILLOWBROOK AVE
City,State,Zip: COMPTON, CA 902203135
Region: LA
Permit Category: T
Facility Id: 011343-011371
Facility Type: 0
Facility Status: Closed
Area: 2P
Permit Number: 00004921T
Permit Status: Closed

Name: LA CO SHERIFF COMPTON STATION
Address: 301 S WILLOWBROOK AVE
City,State,Zip: COMPTON, CA 902203135
Region: LA
Permit Category: T
Facility Id: 011343-038169
Facility Type: 0
Facility Status: Permit
Area: 2P
Permit Number: 000437610
Permit Status: Permit

CERS:

Name: COMPTON POLICE DEPARTMENT
Address: 301 WILLOWBROOK AVE
City,State,Zip: COMPTON, CA 90220
Site ID: 229465
CERS ID: T0603705038
CERS Description: Leaking Underground Storage Tank Cleanup Site

Affiliation:

Affiliation Type Desc: Local Agency Caseworker
Entity Name: JOHN AWUJO - LOS ANGELES COUNTY
Entity Title: Not reported

Map ID
Direction
Distance
Elevation

MAP FINDINGS

Site

Database(s)

EDR ID Number
EPA ID Number

COMPTON POLICE DEPARTMENT (Continued)

S101586483

Affiliation Address: 900 S FREMONT AVE
Affiliation City: ALHAMBRA
Affiliation State: CA
Affiliation Country: Not reported
Affiliation Zip: Not reported
Affiliation Phone: 6264583507

Affiliation Type Desc: Regional Board Caseworker
Entity Name: JIMMIE WOO - LOS ANGELES RWQCB (REGION 4)
Entity Title: Not reported
Affiliation Address: 320 WEST 4TH STREET, SUITE 200
Affiliation City: LOS ANGELES
Affiliation State: CA
Affiliation Country: Not reported
Affiliation Zip: Not reported
Affiliation Phone: 2135766600

Name: LA CO SHERIFF'S DEPARTMENT -COMPTON SHERIFF"S STATION
Address: 301 S WILLOWBROOK AVE
City,State,Zip: COMPTON, CA 90220
Site ID: 42564
CERS ID: 10301260
CERS Description: Chemical Storage Facilities

Violations:
Site ID: 42564
Site Name: LA CO Sheriff's Department -COMPTON SHERIFF"S STATION
Violation Date: 03-10-2015
Citation: 23 CCR 16 2712(f) - California Code of Regulations, Title 23, Chapter 16, Section(s) 2712(f)
Violation Description: Failure to implement the corrections specified in the inspection report within 30 calendar days of receiving an inspection report from either the local agency or the special inspector.
Violation Notes: Not reported
Violation Division: Los Angeles County Department of Public Works
Violation Program: UST
Violation Source: CERS

Site ID: 42564
Site Name: LA CO Sheriff's Department -COMPTON SHERIFF"S STATION
Violation Date: 03-06-2018
Citation: HSC 6.7 25290.1(c)(3),25290.2(c)(3) - California Health and Safety Code, Chapter 6.7, Section(s) 25290.1(c)(3),25290.2(c)(3)
Violation Description: Failure to keep water out of the secondary containment of UST systems installed on or after July 1, 2003.
Violation Notes: Not reported
Violation Division: Los Angeles County Department of Public Works
Violation Program: UST
Violation Source: CERS

Site ID: 42564
Site Name: LA CO Sheriff's Department -COMPTON SHERIFF"S STATION
Violation Date: 03-13-2019
Citation: 23 CCR 16 2712(i) - California Code of Regulations, Title 23, Chapter 16, Section(s) 2712(i)
Violation Description: Failure to retain a copy of the permit to operate at the facility.
Violation Notes: Not reported

Map ID
Direction
Distance
Elevation

MAP FINDINGS

Site

Database(s)

EDR ID Number
EPA ID Number

COMPTON POLICE DEPARTMENT (Continued)

S101586483

Violation Division: Los Angeles County Department of Public Works
Violation Program: UST
Violation Source: CERS

Site ID: 42564
Site Name: LA CO Sheriff's Department -COMPTON SHERIFF"S STATION
Violation Date: 03-13-2019
Citation: HSC 6.7 25284(a)(3)(A)&(B) - California Health and Safety Code, Chapter 6.7, Section(s) 25284(a)(3)(A)&(B)
Violation Description: Failure to implement or maintain a written agreement between the UST owner and operator.

Violation Notes: Not reported
Violation Division: Los Angeles County Department of Public Works
Violation Program: UST
Violation Source: CERS

Site ID: 42564
Site Name: LA CO Sheriff's Department -COMPTON SHERIFF"S STATION
Violation Date: 03-13-2019
Citation: 23 CCR 16 2712(b)(1)(G) - California Code of Regulations, Title 23, Chapter 16, Section(s) 2712(b)(1)(G)
Violation Description: Failure to comply with one or more of the following overfill prevention equipment requirements: Alert the transfer operator when the tank is 90 percent full by restricting the flow into the tank or triggering an audible and visual alarm; or Restrict delivery of flow to the tank at least 30 minutes before the tank overfills, provided the restriction occurs when the tank is filled to no more than 95 percent of capacity; and activate an audible alarm at least five minutes before the tank overfills; or Provide positive shut-off of flow to the tank when the tank is filled to no more than 95 percent of capacity; or Provide positive shut-off of flow to the tank so that none of the fittings located on the top of the tank are exposed to product due to overfilling. Install/retrofit overfill prevention equipment that does not use flow restrictors on vent piping to meet overfill prevention equipment requirements when the overfill prevention equipment is installed, repaired, or replaced on and after October 1,- 2018. For USTs installed before October 1, 2018, perform an inspection by October 13, 2018 and every 36 months thereafter. For USTs installed on and after October- 1,- 2018, perform an inspection at installation and every 36 months thereafter. Inspected within 30 days after a repair to the overfill prevention equipment. Inspected using an applicable manufacturer guidelines, industry codes, engineering standards, or a method approved by a professional engineer. Inspected by a certified UST service technician. Maintain records of overfill prevention equipment inspection for 36 months.

Violation Notes: Not reported
Violation Division: Los Angeles County Department of Public Works
Violation Program: UST
Violation Source: CERS

Site ID: 42564
Site Name: LA CO Sheriff's Department -COMPTON SHERIFF"S STATION
Violation Date: 03-06-2018
Citation: 23 CCR 16 2712 - California Code of Regulations, Title 23, Chapter 16, Section(s) 2712
Violation Description: Failure to comply with any of the applicable requirements of the permit issued for the operation of the UST system.

Map ID
Direction
Distance
Elevation

MAP FINDINGS

Site

Database(s)

EDR ID Number
EPA ID Number

COMPTON POLICE DEPARTMENT (Continued)

S101586483

Violation Notes:	Not reported
Violation Division:	Los Angeles County Department of Public Works
Violation Program:	UST
Violation Source:	CERS
Site ID:	42564
Site Name:	LA CO Sheriff's Department -COMPTON SHERIFF"S STATION
Violation Date:	04-26-2017
Citation:	23 CCR 6.7 25284, 25286 - California Code of Regulations, Title 23, Chapter 6.7, Section(s) 25284, 25286
Violation Description:	Failure to submit a complete and accurate application for a permit to operate a UST, or for renewal of the permit.
Violation Notes:	Not reported
Violation Division:	Los Angeles County Department of Public Works
Violation Program:	UST
Violation Source:	CERS
Site ID:	42564
Site Name:	LA CO Sheriff's Department -COMPTON SHERIFF"S STATION
Violation Date:	03-06-2018
Citation:	23 CCR 16 2712(f) - California Code of Regulations, Title 23, Chapter 16, Section(s) 2712(f)
Violation Description:	Failure to implement the corrections specified in the inspection report within 30 calendar days of receiving an inspection report from either the UPA or special inspector.
Violation Notes:	Not reported
Violation Division:	Los Angeles County Department of Public Works
Violation Program:	UST
Violation Source:	CERS
Site ID:	42564
Site Name:	LA CO Sheriff's Department -COMPTON SHERIFF"S STATION
Violation Date:	03-13-2019
Citation:	23 CCR 16 2712 - California Code of Regulations, Title 23, Chapter 16, Section(s) 2712
Violation Description:	Failure to comply with any of the applicable requirements of the permit issued for the operation of the UST system.
Violation Notes:	Not reported
Violation Division:	Los Angeles County Department of Public Works
Violation Program:	UST
Violation Source:	CERS
Site ID:	42564
Site Name:	LA CO Sheriff's Department -COMPTON SHERIFF"S STATION
Violation Date:	03-06-2018
Citation:	23 CCR 16 2641(h) - California Code of Regulations, Title 23, Chapter 16, Section(s) 2641(h)
Violation Description:	Failure to have an approved UST Monitoring Plan.
Violation Notes:	Not reported
Violation Division:	Los Angeles County Department of Public Works
Violation Program:	UST
Violation Source:	CERS
Site ID:	42564
Site Name:	LA CO Sheriff's Department -COMPTON SHERIFF"S STATION
Violation Date:	06-28-2017
Citation:	22 CCR 12 66262.40(a) - California Code of Regulations, Title 22,

Map ID
Direction
Distance
Elevation

MAP FINDINGS

Site

Database(s)

EDR ID Number
EPA ID Number

COMPTON POLICE DEPARTMENT (Continued)

S101586483

Violation Description: Chapter 12, Section(s) 66262.40(a)
Failure to keep a copy of each properly signed manifest for at least three years from the date the waste was accepted by the initial transporter. The manifest signed at the time the waste was accepted for transport shall be kept until receiving a signed copy from the designated facility which received the waste.

Violation Notes: Returned to compliance on 07/26/2017. OBSERVATION: Uniform Hazardous Waste Manifests for the used oil, used coolant, and waste lead were not available at the time of inspection. CORRECTIVE ACTION: Locate a copy of all manifests for the used oil, used coolant (from backup generator maintenance) and waste lead (from mobile shooting range) and submit copies to the CUPA.

Violation Division: Los Angeles County Fire Department
Violation Program: HW
Violation Source: CERS

Site ID: 42564
Site Name: LA CO Sheriff's Department -COMPTON SHERIFF"S STATION
Violation Date: 03-10-2015
Citation: HSC 6.7 25284(a)(3) - California Health and Safety Code, Chapter 6.7, Section(s) 25284(a)(3)

Violation Description: Failure to submit, maintain, or implement an owner/operator written agreement.

Violation Notes: Not reported
Violation Division: Los Angeles County Department of Public Works
Violation Program: UST
Violation Source: CERS

Site ID: 42564
Site Name: LA CO Sheriff's Department -COMPTON SHERIFF"S STATION
Violation Date: 03-06-2018
Citation: 23 CCR 16 2712(i) - California Code of Regulations, Title 23, Chapter 16, Section(s) 2712(i)

Violation Description: Failure to have current UST Monitoring Plan available on site.

Violation Notes: Not reported
Violation Division: Los Angeles County Department of Public Works
Violation Program: UST
Violation Source: CERS

Site ID: 42564
Site Name: LA CO Sheriff's Department -COMPTON SHERIFF"S STATION
Violation Date: 03-13-2019
Citation: 23 CCR 16 2635(e)(8) - California Code of Regulations, Title 23, Chapter 16, Section(s) 2635(e)(8)

Violation Description: Failure to submit as-built plans for the location and orientation of the tanks and appurtenant piping systems for new installations and/or with the permit application.

Violation Notes: Not reported
Violation Division: Los Angeles County Department of Public Works
Violation Program: UST
Violation Source: CERS

Site ID: 42564
Site Name: LA CO Sheriff's Department -COMPTON SHERIFF"S STATION
Violation Date: 03-13-2019
Citation: 23 CCR 16 2716(f) - California Code of Regulations, Title 23, Chapter 16, Section(s) 2716(f)

Map ID
Direction
Distance
Elevation

MAP FINDINGS

Site

Database(s)

EDR ID Number
EPA ID Number

COMPTON POLICE DEPARTMENT (Continued)

S101586483

Violation Description: "Failure to maintain on-site, or off-site at a readily available location if approved by the UPA, copies of Designated Operator inspection records as follows: Designated operator monthly inspection records for inspections performed before October 1, 2018 must be kept for 12 months from the month of inspection. For inspections performed on or after October 1, 2018, copies of the "Designated Underground Storage Tank Operator Visual Inspection Report" must be kept for 36 months from the month of inspection. "

Violation Notes: Not reported
Violation Division: Los Angeles County Department of Public Works
Violation Program: UST
Violation Source: CERS

Site ID: 42564
Site Name: LA CO Sheriff's Department -COMPTON SHERIFF"S STATION
Violation Date: 03-06-2018
Citation: 23 CCR 16 2715(c) - California Code of Regulations, Title 23, Chapter 16, Section(s) 2715(c)

Violation Description: Failure to comply with one or more of the following designated operator (DO) monthly inspection requirements: Be performed by an ICC certified DO. Inspect monthly alarm history report, check that alarms are documented and responded to appropriately, and attach a copy. Inspect for the presence of liquid/debris in spill containers. Inspect for the presence of liquid/debris in under dispenser containment (UDC) and ensure that the monitoring equipment is positioned correctly. Inspect for liquid or debris in containment sumps where an alarm occurred with no service visit. Check that all testing and maintenance has been completed and documented. Verify that all facility employees have been trained in accordance with 23 CCR 2715(f)(2).

Violation Notes: Not reported
Violation Division: Los Angeles County Department of Public Works
Violation Program: UST
Violation Source: CERS

Site ID: 42564
Site Name: LA CO Sheriff's Department -COMPTON SHERIFF"S STATION
Violation Date: 03-10-2015
Citation: HSC 6.75 25299.30-25299.34 - California Health and Safety Code, Chapter 6.75, Section(s) 25299.30-25299.34

Violation Description: Failure to submit and maintain complete and current Certification of Financial Responsibility or other mechanism of financial assurance.

Violation Notes: Not reported
Violation Division: Los Angeles County Department of Public Works
Violation Program: UST
Violation Source: CERS

Site ID: 42564
Site Name: LA CO Sheriff's Department -COMPTON SHERIFF"S STATION
Violation Date: 04-26-2017
Citation: 23 CCR 16 2712(i) - California Code of Regulations, Title 23, Chapter 16, Section(s) 2712(i)

Violation Description: Failure to have a UST Monitoring Plan available on site.

Violation Notes: Not reported
Violation Division: Los Angeles County Department of Public Works
Violation Program: UST
Violation Source: CERS

Map ID
Direction
Distance
Elevation

MAP FINDINGS

Site

Database(s)

EDR ID Number
EPA ID Number

COMPTON POLICE DEPARTMENT (Continued)

S101586483

Site ID: 42564
Site Name: LA CO Sheriff's Department -COMPTON SHERIFF"S STATION
Violation Date: 03-13-2019
Citation: HSC 6.7 25290.1(c),25290.2(c),25291(a)(2),2529.1(e) - California Health and Safety Code, Chapter 6.7, Section(s) 25290.1(c),25290.2(c),25291(a)(2),2529.1(e)
Violation Description: Failure to maintain secondary containment (e.g., failure of secondary containment testing).
Violation Notes: Not reported
Violation Division: Los Angeles County Department of Public Works
Violation Program: UST
Violation Source: CERS

Site ID: 42564
Site Name: LA CO Sheriff's Department -COMPTON SHERIFF"S STATION
Violation Date: 04-26-2017
Citation: 23 CCR 16 2641(h) - California Code of Regulations, Title 23, Chapter 16, Section(s) 2641(h)
Violation Description: Failure to have an approved UST Monitoring Plan.
Violation Notes: Not reported
Violation Division: Los Angeles County Department of Public Works
Violation Program: UST
Violation Source: CERS

Site ID: 42564
Site Name: LA CO Sheriff's Department -COMPTON SHERIFF"S STATION
Violation Date: 03-13-2019
Citation: 23 CCR 16 2712(b)(1)(F) - California Code of Regulations, Title 23, Chapter 16, Section(s) 2712(b)(1)(F)
Violation Description: "Failure to conduct secondary containment testing, or one or more of the following requirements: Perform the test of the secondary containment system upon installation, within six months of installation and every 36 months thereafter. Perform the test of a secondary containment component within 30 days of a repair or discontinuing vacuum, pressure or hydrostatic monitoring. Use a procedure that demonstrates the system works as well as at installation. Use applicable manufacturer guidelines, industry codes, engineering standard, or professional engineer approval. Performed by a certified service technician. Maintain records of secondary containment testing for 36 months."
Violation Notes: Not reported
Violation Division: Los Angeles County Department of Public Works
Violation Program: UST
Violation Source: CERS

Site ID: 42564
Site Name: LA CO Sheriff's Department -COMPTON SHERIFF"S STATION
Violation Date: 03-10-2015
Citation: 23 CCR 16 2715(f) - California Code of Regulations, Title 23, Chapter 16, Section(s) 2715(f)
Violation Description: Failure to comply with one or more of the following: provide training to facility employee(s) responsible for proper operation and maintenance every 12 months and/or train new employee(s) who are responsible for proper operation and maintenance within 30-days of hire and/or to have at least one employee present during operating hours that has been trained in the proper operation and maintenance of the UST system.

Map ID
Direction
Distance
Elevation

MAP FINDINGS

Site

Database(s)

EDR ID Number
EPA ID Number

COMPTON POLICE DEPARTMENT (Continued)

S101586483

Violation Notes:	Not reported
Violation Division:	Los Angeles County Department of Public Works
Violation Program:	UST
Violation Source:	CERS
Site ID:	42564
Site Name:	LA CO Sheriff's Department -COMPTON SHERIFF"S STATION
Violation Date:	03-06-2018
Citation:	23 CCR 16 2712(b) - California Code of Regulations, Title 23, Chapter 16, Section(s) 2712(b)
Violation Description:	Failure to maintain monitoring and maintenance records and/or maintain records of appropriate follow-up actions.
Violation Notes:	Not reported
Violation Division:	Los Angeles County Department of Public Works
Violation Program:	UST
Violation Source:	CERS
Site ID:	42564
Site Name:	LA CO Sheriff's Department -COMPTON SHERIFF"S STATION
Violation Date:	03-13-2019
Citation:	23 CCR 16 2712(b)(1) and (2) - California Code of Regulations, Title 23, Chapter 16, Section(s) 2712(b)(1) and (2)
Violation Description:	Failure to maintain monitoring records for release detection and/or maintain records of appropriate follow-up actions.
Violation Notes:	Not reported
Violation Division:	Los Angeles County Department of Public Works
Violation Program:	UST
Violation Source:	CERS
Site ID:	42564
Site Name:	LA CO Sheriff's Department -COMPTON SHERIFF"S STATION
Violation Date:	03-06-2018
Citation:	HSC 6.7 25284(a)(3)(A)&(B) - California Health and Safety Code, Chapter 6.7, Section(s) 25284(a)(3)(A)&(B)
Violation Description:	Failure to implement or maintain a written agreement between the UST owner and operator.
Violation Notes:	Not reported
Violation Division:	Los Angeles County Department of Public Works
Violation Program:	UST
Violation Source:	CERS
Site ID:	42564
Site Name:	LA CO Sheriff's Department -COMPTON SHERIFF"S STATION
Violation Date:	03-13-2019
Citation:	23 CCR 16 2716(a) through (e) - California Code of Regulations, Title 23, Chapter 16, Section(s) 2716(a) through (e)
Violation Description:	For designated operator (DO) monthly inspections conducted before October 1, 2018, failure to comply with one or more of the following requirements: Be performed by an ICC certified DO. Inspect monthly alarm history report, check that alarms are documented and responded to appropriately, and attach a copy. Inspect for the presence of liquid/debris in spill containers. Inspect for the presence of liquid/debris in under dispenser containment (UDC) and ensure that the monitoring equipment is positioned correctly. Inspect for liquid or debris in containment sumps where an alarm occurred with no service visit. Check that all testing and maintenance has been completed and documented. Verify that all facility employees have been trained in

Map ID
Direction
Distance
Elevation

MAP FINDINGS

Site

Database(s)

EDR ID Number
EPA ID Number

COMPTON POLICE DEPARTMENT (Continued)

S101586483

accordance with 23 CCR 2715(c). For designated operator (DO) 30 day inspections conducted on and after October 1, 2018, failure to conduct the designated UST operator visual inspection at least once every 30 days.

Violation Notes: Not reported
Violation Division: Los Angeles County Department of Public Works
Violation Program: UST
Violation Source: CERS

Site ID: 42564
Site Name: LA CO Sheriff's Department -COMPTON SHERIFF"S STATION
Violation Date: 03-13-2019
Citation: 23 CCR 16 2715(a)(2) - California Code of Regulations, Title 23, Chapter 16, Section(s) 2715(a)(2)

Violation Description: Failure to submit the G Underground Storage Tank Statement of Understanding and Compliance Form.G

Violation Notes: Not reported
Violation Division: Los Angeles County Department of Public Works
Violation Program: UST
Violation Source: CERS

Site ID: 42564
Site Name: LA CO Sheriff's Department -COMPTON SHERIFF"S STATION
Violation Date: 03-06-2018
Citation: 23 CCR 16 2641(j) - California Code of Regulations, Title 23, Chapter 16, Section(s) 2641(j)

Violation Description: Failure of the leak detection equipment to be installed, calibrated, operated, and/or maintained properly.

Violation Notes: Not reported
Violation Division: Los Angeles County Department of Public Works
Violation Program: UST
Violation Source: CERS

Site ID: 42564
Site Name: LA CO Sheriff's Department -COMPTON SHERIFF"S STATION
Violation Date: 03-10-2015
Citation: 23 CCR 16 2712(i) - California Code of Regulations, Title 23, Chapter 16, Section(s) 2712(i)

Violation Description: Failure to maintain on site an approved monitoring plan.

Violation Notes: Not reported
Violation Division: Los Angeles County Department of Public Works
Violation Program: UST
Violation Source: CERS

Site ID: 42564
Site Name: LA CO Sheriff's Department -COMPTON SHERIFF"S STATION
Violation Date: 03-06-2018
Citation: HSC 6.75 25299.30-25299.34 - California Health and Safety Code, Chapter 6.75, Section(s) 25299.30-25299.34

Violation Description: Failure to submit and maintain complete and current Certification of Financial Responsibility or other mechanism of financial assurance.

Violation Notes: Not reported
Violation Division: Los Angeles County Department of Public Works
Violation Program: UST
Violation Source: CERS

Site ID: 42564

Map ID
Direction
Distance
Elevation

MAP FINDINGS

Site

Database(s)

EDR ID Number
EPA ID Number

COMPTON POLICE DEPARTMENT (Continued)

S101586483

Site Name: LA CO Sheriff's Department -COMPTON SHERIFF"S STATION
Violation Date: 04-26-2017
Citation: 23 CCR 16 2712(f) - California Code of Regulations, Title 23, Chapter 16, Section(s) 2712(f)
Violation Description: Failure to implement the corrections specified in the inspection report within 30 calendar days of receiving an inspection report from either the CUPA or special inspector.
Violation Notes: Not reported
Violation Division: Los Angeles County Department of Public Works
Violation Program: UST
Violation Source: CERS

Site ID: 42564
Site Name: LA CO Sheriff's Department -COMPTON SHERIFF"S STATION
Violation Date: 03-13-2019
Citation: 23 CCR 16 2641(j) - California Code of Regulations, Title 23, Chapter 16, Section(s) 2641(j)
Violation Description: Failure of the leak detection equipment to be installed, calibrated, operated, and/or maintained properly.
Violation Notes: Not reported
Violation Division: Los Angeles County Department of Public Works
Violation Program: UST
Violation Source: CERS

Site ID: 42564
Site Name: LA CO Sheriff's Department -COMPTON SHERIFF"S STATION
Violation Date: 03-10-2015
Citation: 23 CCR 16 2715(a) - California Code of Regulations, Title 23, Chapter 16, Section(s) 2715(a)
Violation Description: The owner/operator has failed to designate an UST operator or to inform the CUPA or any change in the designated UST operator(s) within 30 days after a change.
Violation Notes: Not reported
Violation Division: Los Angeles County Department of Public Works
Violation Program: UST
Violation Source: CERS

Site ID: 42564
Site Name: LA CO Sheriff's Department -COMPTON SHERIFF"S STATION
Violation Date: 03-10-2015
Citation: 23 CCR 16 2711(a)(8) - California Code of Regulations, Title 23, Chapter 16, Section(s) 2711(a)(8)
Violation Description: Failure to submit, obtain approval, or maintain a complete/accurate plot plan.
Violation Notes: Not reported
Violation Division: Los Angeles County Department of Public Works
Violation Program: UST
Violation Source: CERS

Site ID: 42564
Site Name: LA CO Sheriff's Department -COMPTON SHERIFF"S STATION
Violation Date: 03-10-2015
Citation: HSC 6.7 25291 - California Health and Safety Code, Chapter 6.7, Section(s) 25291
Violation Description: Failure to maintain under-dispenser containment, sumps, and/or other secondary containment in good condition and/or free of debris/liquid.
Violation Notes: Not reported

Map ID
Direction
Distance
Elevation

MAP FINDINGS

Site

Database(s)

EDR ID Number
EPA ID Number

COMPTON POLICE DEPARTMENT (Continued)

S101586483

Violation Division: Los Angeles County Department of Public Works
Violation Program: UST
Violation Source: CERS

Site ID: 42564
Site Name: LA CO Sheriff's Department -COMPTON SHERIFF"S STATION
Violation Date: 03-10-2015
Citation: HSC 6.7 25284 - California Health and Safety Code, Chapter 6.7, Section(s) 25284
Violation Description: Failure to obtain and maintain a valid operation permit from the CUPA.
Violation Notes: Not reported
Violation Division: Los Angeles County Department of Public Works
Violation Program: UST
Violation Source: CERS

Site ID: 42564
Site Name: LA CO Sheriff's Department -COMPTON SHERIFF"S STATION
Violation Date: 04-26-2017
Citation: HSC 6.7 25284(a)(3)(A) & (B); - California Health and Safety Code, Chapter 6.7, Section(s) 25284(a)(3)(A) & (B);
Violation Description: Failure to implement or maintain a written agreement between the UST permit holder and the operator (owner/operator agreement).
Violation Notes: Not reported
Violation Division: Los Angeles County Department of Public Works
Violation Program: UST
Violation Source: CERS

Site ID: 42564
Site Name: LA CO Sheriff's Department -COMPTON SHERIFF"S STATION
Violation Date: 04-26-2017
Citation: HSC 6.7 25290.1(c)(3), 25290.2(c)(3) - California Health and Safety Code, Chapter 6.7, Section(s) 25290.1(c)(3), 25290.2(c)(3)
Violation Description: Failure to keep water out of the secondary containment of UST systems installed on or after July 1, 2003 and before July 1, 2004, or on or after July 1, 2004.
Violation Notes: Not reported
Violation Division: Los Angeles County Department of Public Works
Violation Program: UST
Violation Source: CERS

Site ID: 42564
Site Name: LA CO Sheriff's Department -COMPTON SHERIFF"S STATION
Violation Date: 03-06-2018
Citation: HSC 6.7 25290.1(c),25290.2(c),25291(a)(2),2529.1(e) - California Health and Safety Code, Chapter 6.7, Section(s) 25290.1(c),25290.2(c),25291(a)(2),2529.1(e)
Violation Description: Failure to maintain secondary containment (e.g., failure of secondary containment testing).
Violation Notes: Not reported
Violation Division: Los Angeles County Department of Public Works
Violation Program: UST
Violation Source: CERS

Site ID: 42564
Site Name: LA CO Sheriff's Department -COMPTON SHERIFF"S STATION
Violation Date: 03-13-2019
Citation: 23 CCR 16 2712(f) - California Code of Regulations, Title 23, Chapter

Map ID
Direction
Distance
Elevation

MAP FINDINGS

Site

Database(s)

EDR ID Number
EPA ID Number

COMPTON POLICE DEPARTMENT (Continued)

S101586483

Violation Description: 16, Section(s) 2712(f)
Failure to implement the corrections specified in the inspection report within 30 days of receiving an inspection report from either the UPA or special inspector.

Violation Notes: Not reported

Violation Division: Los Angeles County Department of Public Works

Violation Program: UST

Violation Source: CERS

Site ID: 42564

Site Name: LA CO Sheriff's Department -COMPTON SHERIFF"S STATION

Violation Date: 03-13-2019

Citation: HSC 6.7 25293 - California Health and Safety Code, Chapter 6.7, Section(s) 25293

Violation Description: Failure to maintain UST records in sufficient detail to enable the UPA to determine whether the UST systems are in compliance.

Violation Notes: Not reported

Violation Division: Los Angeles County Department of Public Works

Violation Program: UST

Violation Source: CERS

Site ID: 42564

Site Name: LA CO Sheriff's Department -COMPTON SHERIFF"S STATION

Violation Date: 03-13-2019

Citation: 23 CCR 16 2641(h) - California Code of Regulations, Title 23, Chapter 16, Section(s) 2641(h)

Violation Description: Failure to have an approved UST Monitoring Plan.

Violation Notes: Not reported

Violation Division: Los Angeles County Department of Public Works

Violation Program: UST

Violation Source: CERS

Site ID: 42564

Site Name: LA CO Sheriff's Department -COMPTON SHERIFF"S STATION

Violation Date: 03-13-2019

Citation: 23 CCR 16 2712(i) - California Code of Regulations, Title 23, Chapter 16, Section(s) 2712(i)

Violation Description: Failure to have current UST Monitoring Plan available on site.

Violation Notes: Not reported

Violation Division: Los Angeles County Department of Public Works

Violation Program: UST

Violation Source: CERS

Site ID: 42564

Site Name: LA CO Sheriff's Department -COMPTON SHERIFF"S STATION

Violation Date: 03-06-2018

Citation: HSC 6.7 25284, 25286 - California Health and Safety Code, Chapter 6.7, Section(s) 25284, 25286

Violation Description: Failure to submit a complete and accurate application for a permit to operate a UST, or for renewal of the permit.

Violation Notes: Not reported

Violation Division: Los Angeles County Department of Public Works

Violation Program: UST

Violation Source: CERS

Site ID: 42564

Site Name: LA CO Sheriff's Department -COMPTON SHERIFF"S STATION

Map ID
Direction
Distance
Elevation

MAP FINDINGS

Site

Database(s)

EDR ID Number
EPA ID Number

COMPTON POLICE DEPARTMENT (Continued)

S101586483

Violation Date: 03-13-2019
Citation: 23 CCR 16 2712(b) - California Code of Regulations, Title 23, Chapter 16, Section(s) 2712(b)
Violation Description: Failure to maintain records of repairs and upgrades on site, or off site if approved by the UPA, for the life of the UST.
Violation Notes: Not reported
Violation Division: Los Angeles County Department of Public Works
Violation Program: UST
Violation Source: CERS

Evaluation:

Eval General Type: Compliance Evaluation Inspection
Eval Date: 01-06-2020
Violations Found: No
Eval Type: Routine done by local agency
Eval Notes: MICHAEL SANCHEZ
Eval Division: Los Angeles County Fire Department
Eval Program: HMRRP
Eval Source: CERS

Eval General Type: Compliance Evaluation Inspection
Eval Date: 03-10-2015
Violations Found: Yes
Eval Type: Routine done by local agency
Eval Notes: UDC SENSOR NOT OPERATIONAL(FLOAT STUCK)NOVC. 87 UST, TOTAL CONT PPNG DW; FE PETRO MLLD; VR 208 SUMP SNSRS;VR 303 ANN(WET). NOVC
Eval Division: Los Angeles County Department of Public Works
Eval Program: UST
Eval Source: CERS

Eval General Type: Other/Unknown
Eval Date: 08-29-2017
Violations Found: No
Eval Type: Other, not routine, done by local agency
Eval Notes: Reviewed documented proof of compliance. NOV abated.
Eval Division: Los Angeles County Fire Department
Eval Program: HW
Eval Source: CERS

Eval General Type: Compliance Evaluation Inspection
Eval Date: 03-06-2018
Violations Found: Yes
Eval Type: Routine done by local agency
Eval Notes: UDC BOTTOM CORRODED,FLOAT&CHAIN NOT FUNCTIONAL.STP SUMP&2NDRY PIPE FAILED 7/6/17 SB989.CERS CORR REQ'D.ANNULAR NO PERM.MISSING DOCS
Eval Division: Los Angeles County Department of Public Works
Eval Program: UST
Eval Source: CERS

Eval General Type: Compliance Evaluation Inspection
Eval Date: 03-13-2019
Violations Found: Yes
Eval Type: Routine done by local agency
Eval Notes: 989 FAILD,UDC HOLES IN BOTTOM,DO REPRTS INCOMPLETE,ANNULAR SPACE ALRMS WITH NO WORK ORDER,CERS(MON PLAN,SUC,OWNER OPERATOR)PREV VIOLS
Eval Division: Los Angeles County Department of Public Works
Eval Program: UST

Map ID
Direction
Distance
Elevation

MAP FINDINGS

Site

Database(s)

EDR ID Number
EPA ID Number

COMPTON POLICE DEPARTMENT (Continued)

S101586483

Eval Source: CERS

Eval General Type: Compliance Evaluation Inspection
Eval Date: 06-28-2017
Violations Found: Yes
Eval Type: Routine done by local agency
Eval Notes: Ruthie Avina, Compliance Coordinator. Joey Manalaysay, Chief Stationary Engineer. Danny Van Ommen, Heavy Stationary Equipment Mechanic.
Eval Division: Los Angeles County Fire Department
Eval Program: HW
Eval Source: CERS

Eval General Type: Compliance Evaluation Inspection
Eval Date: 01-06-2020
Violations Found: No
Eval Type: Routine done by local agency
Eval Notes: MICHAEL SANCHEZ FNUP-CEXZ
Eval Division: Los Angeles County Fire Department
Eval Program: HW
Eval Source: CERS

Eval General Type: Compliance Evaluation Inspection
Eval Date: 03-07-2017
Violations Found: Yes
Eval Type: Routine done by local agency
Eval Notes: UDC FLOAT/CHAIN STUCK.UDC HEAVILY CORRODED/COATING PEELING OFF.CERS ,INACCURATE(FAC/TK INFO).PPNG TITR 10/20/16.SB989 7/7/14.MISSING DOCS
Eval Division: Los Angeles County Department of Public Works
Eval Program: UST
Eval Source: CERS

Coordinates:
Site ID: 42564
Facility Name: LA CO Sheriff's Department -COMPTON SHERIFF"S STATION
Env Int Type Code: UST
Program ID: 10301260
Coord Name: Not reported
Ref Point Type Desc: Center of a facility or station.
Latitude: 33.893880
Longitude: -118.224290

Affiliation:
Affiliation Type Desc: UST Property Owner Name
Entity Name: CITY OF COMPTON/SHERIFF'S DEPT
Entity Title: Not reported
Affiliation Address: 205 S WILLOWBROOK AVE
Affiliation City: COMPTON
Affiliation State: CA
Affiliation Country: United States
Affiliation Zip: 90220
Affiliation Phone: (310) 537-8000

Affiliation Type Desc: UST Tank Owner
Entity Name: CITY OF COMPTON
Entity Title: Not reported

Map ID
Direction
Distance
Elevation

MAP FINDINGS

Site

Database(s)

EDR ID Number
EPA ID Number

COMPTON POLICE DEPARTMENT (Continued)

S101586483

Affiliation Address: 205 S WILLOWBROOK AVE
Affiliation City: COMPTON
Affiliation State: CA
Affiliation Country: United States
Affiliation Zip: 90220
Affiliation Phone: (310) 537-8000

Affiliation Type Desc: Parent Corporation
Entity Name: COMPTON SHERIFF DEPARTMENT
Entity Title: Not reported
Affiliation Address: Not reported
Affiliation City: Not reported
Affiliation State: Not reported
Affiliation Country: Not reported
Affiliation Zip: Not reported
Affiliation Phone: Not reported

Affiliation Type Desc: UST Tank Operator
Entity Name: COMPTON SHERIFF'S STATION
Entity Title: Not reported
Affiliation Address: 4700 Ramona Blvd, 4th floor
Affiliation City: Monterey Park
Affiliation State: ca
Affiliation Country: United States
Affiliation Zip: 91754
Affiliation Phone: (562) 239-6550

Affiliation Type Desc: Environmental Contact
Entity Name: Watch Commander
Entity Title: Not reported
Affiliation Address: 301 S. Willowbrook Avenue
Affiliation City: Compton
Affiliation State: CA
Affiliation Country: Not reported
Affiliation Zip: Not reported
Affiliation Phone: Not reported

Affiliation Type Desc: Facility Mailing Address
Entity Name: Mailing Address
Entity Title: Not reported
Affiliation Address: 4700 RAMONA BLVD., 4TH FLR
Affiliation City: MONTEREY PARK
Affiliation State: CA
Affiliation Country: Not reported
Affiliation Zip: 91754
Affiliation Phone: Not reported

Affiliation Type Desc: Legal Owner
Entity Name: CITY OF COMPTON
Entity Title: Not reported
Affiliation Address: 301 SOUTH WILLOWBROOK
Affiliation City: COMPTON
Affiliation State: CA
Affiliation Country: United States
Affiliation Zip: 90220
Affiliation Phone: (310) 605-5600

Map ID
Direction
Distance
Elevation

MAP FINDINGS

Site

Database(s)

EDR ID Number
EPA ID Number

COMPTON POLICE DEPARTMENT (Continued)

S101586483

Affiliation Type Desc: Operator
Entity Name: LA CO Sheriff's Department -COMPTON SHERIFF"S STATION
Entity Title: Not reported
Affiliation Address: Not reported
Affiliation City: Not reported
Affiliation State: Not reported
Affiliation Country: Not reported
Affiliation Zip: Not reported
Affiliation Phone: (310) 605-6500

Affiliation Type Desc: CUPA District
Entity Name: Los Angeles County Fire
Entity Title: Not reported
Affiliation Address: 5825 Rickenbacker Road
Affiliation City: Commerce
Affiliation State: CA
Affiliation Country: Not reported
Affiliation Zip: 90040-3027
Affiliation Phone: (323) 890-4045

Affiliation Type Desc: UST Permit Applicant
Entity Name: Normand Martin (Department Representative)
Entity Title: Building Complex Mgr II
Affiliation Address: Not reported
Affiliation City: Not reported
Affiliation State: Not reported
Affiliation Country: Not reported
Affiliation Zip: Not reported
Affiliation Phone: (562) 505-5910

55
SSW
1/4-1/2
0.399 mi.
2109 ft.

**NEW ELEMENTARY SCHOOL NO. 2
604 SOUTH TAMARIND AVENUE
COMPTON, CA 90220**

**ENVIROSTOR S107736875
SCH N/A**

**Relative:
Lower**

**Actual:
68 ft.**

ENVIROSTOR:
Name: NEW ELEMENTARY SCHOOL NO. 2
Address: 604 SOUTH TAMARIND AVENUE
City,State,Zip: COMPTON, CA 90220
Facility ID: 19820065
Status: No Further Action
Status Date: 06/15/2005
Site Code: 304358
Site Type: School Investigation
Site Type Detailed: School
Acres: 6
NPL: NO
Regulatory Agencies: SMBRP
Lead Agency: SMBRP
Program Manager: Not reported
Supervisor: Javier Hinojosa
Division Branch: Southern California Schools & Brownfields Outreach
Assembly: 64
Senate: 35
Special Program: Not reported
Restricted Use: NO

Map ID
Direction
Distance
Elevation

MAP FINDINGS

Site

Database(s)

EDR ID Number
EPA ID Number

NEW ELEMENTARY SCHOOL NO. 2 (Continued)

S107736875

Site Mgmt Req: NONE SPECIFIED
Funding: School District
Latitude: 33.89126
Longitude: -118.2206
APN: 6160-024-900, 6160024900
Past Use: * EDUCATIONAL SERVICES
Potential COC: Cadmium and compounds
Confirmed COC: NONE SPECIFIED
Potential Description: NMA
Alias Name: COMPTON UNIFIED SCHOOL DISTRICT
Alias Type: Alternate Name
Alias Name: COMPTON USD-PRPSD NEW ELEM SCHOOL NO. 2
Alias Type: Alternate Name
Alias Name: NEW SCHOOL #2
Alias Type: Alternate Name
Alias Name: 6160-024-900
Alias Type: APN
Alias Name: 6160024900
Alias Type: APN
Alias Name: 304358
Alias Type: Project Code (Site Code)
Alias Name: 19820065
Alias Type: Envirostor ID Number

Completed Info:

Completed Area Name: PROJECT WIDE
Completed Sub Area Name: Not reported
Completed Document Type: Preliminary Endangerment Assessment Report
Completed Date: 06/15/2005
Comments: Issued No Further Action letter.

Completed Area Name: PROJECT WIDE
Completed Sub Area Name: Not reported
Completed Document Type: Preliminary Endangerment Assessment Report
Completed Date: 06/15/2005
Comments: Not reported

Completed Area Name: PROJECT WIDE
Completed Sub Area Name: Not reported
Completed Document Type: Technical Report
Completed Date: 06/15/2005
Comments: Public comments received.

Completed Area Name: PROJECT WIDE
Completed Sub Area Name: Not reported
Completed Document Type: Preliminary Endangerment Assessment Workplan
Completed Date: 12/30/2002
Comments: Not reported

Completed Area Name: PROJECT WIDE
Completed Sub Area Name: Not reported
Completed Document Type: Site Inspections/Visit (Non LUR)
Completed Date: 01/20/2003
Comments: Not reported

Completed Area Name: PROJECT WIDE
Completed Sub Area Name: Not reported
Completed Document Type: Environmental Oversight Agreement

Map ID
Direction
Distance
Elevation

MAP FINDINGS

Site

Database(s)

EDR ID Number
EPA ID Number

NEW ELEMENTARY SCHOOL NO. 2 (Continued)

S107736875

Completed Date: 06/17/2002
Comments: Not reported

Completed Area Name: PROJECT WIDE
Completed Sub Area Name: Not reported
Completed Document Type: Cost Recovery Closeout Memo
Completed Date: 07/13/2005
Comments: Not reported

Future Area Name: Not reported
Future Sub Area Name: Not reported
Future Document Type: Not reported
Future Due Date: Not reported
Schedule Area Name: Not reported
Schedule Sub Area Name: Not reported
Schedule Document Type: Not reported
Schedule Due Date: Not reported
Schedule Revised Date: Not reported

SCH:

Name: NEW ELEMENTARY SCHOOL NO. 2
Address: 604 SOUTH TAMARIND AVENUE
City,State,Zip: COMPTON, CA 90220
Facility ID: 19820065
Site Type: School Investigation
Site Type Detail: School
Site Mgmt. Req.: NONE SPECIFIED
Acres: 6
National Priorities List: NO
Cleanup Oversight Agencies: SMBRP
Lead Agency: SMBRP
Lead Agency Description: DTSC - Site Cleanup Program
Project Manager: Not reported
Supervisor: Javier Hinojosa
Division Branch: Southern California Schools & Brownfields Outreach
Site Code: 304358
Assembly: 64
Senate: 35
Special Program Status: Not reported
Status: No Further Action
Status Date: 06/15/2005
Restricted Use: NO
Funding: School District
Latitude: 33.89126
Longitude: -118.2206
APN: 6160-024-900, 6160024900
Past Use: * EDUCATIONAL SERVICES
Potential COC: Cadmium and compounds
Confirmed COC: NONE SPECIFIED
Potential Description: NMA
Alias Name: COMPTON UNIFIED SCHOOL DISTRICT
Alias Type: Alternate Name
Alias Name: COMPTON USD-PRPSD NEW ELEM SCHOOL NO. 2
Alias Type: Alternate Name
Alias Name: NEW SCHOOL #2
Alias Type: Alternate Name

Map ID
Direction
Distance
Elevation

MAP FINDINGS

Site

Database(s)

EDR ID Number
EPA ID Number

NEW ELEMENTARY SCHOOL NO. 2 (Continued)

S107736875

Alias Name: 6160-024-900
Alias Type: APN
Alias Name: 6160024900
Alias Type: APN
Alias Name: 304358
Alias Type: Project Code (Site Code)
Alias Name: 19820065
Alias Type: Envirostor ID Number

Completed Info:

Completed Area Name: PROJECT WIDE
Completed Sub Area Name: Not reported
Completed Document Type: Preliminary Endangerment Assessment Report
Completed Date: 06/15/2005
Comments: Issued No Further Action letter.

Completed Area Name: PROJECT WIDE
Completed Sub Area Name: Not reported
Completed Document Type: Preliminary Endangerment Assessment Report
Completed Date: 06/15/2005
Comments: Not reported

Completed Area Name: PROJECT WIDE
Completed Sub Area Name: Not reported
Completed Document Type: Technical Report
Completed Date: 06/15/2005
Comments: Public comments received.

Completed Area Name: PROJECT WIDE
Completed Sub Area Name: Not reported
Completed Document Type: Preliminary Endangerment Assessment Workplan
Completed Date: 12/30/2002
Comments: Not reported

Completed Area Name: PROJECT WIDE
Completed Sub Area Name: Not reported
Completed Document Type: Site Inspections/Visit (Non LUR)
Completed Date: 01/20/2003
Comments: Not reported

Completed Area Name: PROJECT WIDE
Completed Sub Area Name: Not reported
Completed Document Type: Environmental Oversight Agreement
Completed Date: 06/17/2002
Comments: Not reported

Completed Area Name: PROJECT WIDE
Completed Sub Area Name: Not reported
Completed Document Type: Cost Recovery Closeout Memo
Completed Date: 07/13/2005
Comments: Not reported

Future Area Name: Not reported
Future Sub Area Name: Not reported
Future Document Type: Not reported
Future Due Date: Not reported
Schedule Area Name: Not reported
Schedule Sub Area Name: Not reported

Map ID
Direction
Distance
Elevation

MAP FINDINGS

Site

Database(s)

EDR ID Number
EPA ID Number

NEW ELEMENTARY SCHOOL NO. 2 (Continued)

S107736875

Schedule Document Type: Not reported
Schedule Due Date: Not reported
Schedule Revised Date: Not reported

M56
SSW
1/4-1/2
0.440 mi.
2325 ft.

COMPTON UNIFIED SCHOOL DIST
723 S ALAMEDA ST
COMPTON, CA 90220
Site 1 of 2 in cluster M

LUST **S102056811**
Cortese **N/A**
LOS ANGELES CO. HMS
CERS

Relative:
Lower
Actual:
67 ft.

LUST:

Name: COMPTON UNIFIED SCHOOL DISTRICT
Address: 723 ALAMEDA ST S
City,State,Zip: COMPTON, CA 90220
Lead Agency: LOS ANGELES RWQCB (REGION 4)
Case Type: LUST Cleanup Site
Geo Track: http://geotracker.waterboards.ca.gov/profile_report.asp?global_id=T0603781228
Global Id: T0603781228
Latitude: 33.890020147
Longitude: -118.22005749
Status: Completed - Case Closed
Status Date: 03/14/2014
Case Worker: YL
RB Case Number: R-16586
Local Agency: LOS ANGELES COUNTY
File Location: Local Agency
Local Case Number: Not reported
Potential Media Affect: Soil
Potential Contaminants of Concern: Diesel, Gasoline
Site History: Not reported

LUST:

Global Id: T0603781228
Contact Type: Local Agency Caseworker
Contact Name: KATTYA BATRES RINZE
Organization Name: LOS ANGELES COUNTY
Address: 900 SOUTH FREMONT AVE
City: ALHAMBRA
Email: gbatres@dpw.lacounty.gov
Phone Number: Not reported

Global Id: T0603781228
Contact Type: Regional Board Caseworker
Contact Name: YI LU
Organization Name: LOS ANGELES RWQCB (REGION 4)
Address: Not reported
City: R4 UNKNOWN
Email: ylu@waterboards.ca.gov
Phone Number: Not reported

LUST:

Global Id: T0603781228
Action Type: Other
Date: 10/16/2006
Action: Leak Discovery

Global Id: T0603781228
Action Type: REMEDIATION

Map ID
Direction
Distance
Elevation

MAP FINDINGS

Site

Database(s)

EDR ID Number
EPA ID Number

COMPTON UNIFIED SCHOOL DIST (Continued)

S102056811

Date: 05/10/2007
Action: Not reported

Global Id: T0603781228
Action Type: ENFORCEMENT
Date: 02/25/2013
Action: Staff Letter

Global Id: T0603781228
Action Type: ENFORCEMENT
Date: 02/13/2013
Action: Referral to Regional Board

Global Id: T0603781228
Action Type: Other
Date: 11/03/2007
Action: Leak Reported

Global Id: T0603781228
Action Type: ENFORCEMENT
Date: 01/10/2014
Action: Notification - Preclosure

Global Id: T0603781228
Action Type: ENFORCEMENT
Date: 03/14/2014
Action: Closure/No Further Action Letter

LUST:

Global Id: T0603781228
Status: Open
Status Date: 10/16/2006

Global Id: T0603781228
Status: Open - Case Begin Date
Status Date: 10/16/2006

Global Id: T0603781228
Status: Open - Site Assessment
Status Date: 10/16/2006

Global Id: T0603781228
Status: Open - Eligible for Closure
Status Date: 07/15/2013

Global Id: T0603781228
Status: Completed - Case Closed
Status Date: 03/14/2014

CORTESE:

Name: COMPTON UNIFIED SCHOOL DISTRICT
Address: 723 ALAMEDA ST S
City,State,Zip: COMPTON, CA 90220
Region: CORTESE
Envirostor Id: Not reported

Map ID
Direction
Distance
Elevation

MAP FINDINGS

Site

Database(s)

EDR ID Number
EPA ID Number

COMPTON UNIFIED SCHOOL DIST (Continued)

S102056811

Global ID: T0603781228
Site/Facility Type: LUST CLEANUP SITE
Cleanup Status: COMPLETED - CASE CLOSED
Status Date: Not reported
Site Code: Not reported
Latitude: Not reported
Longitude: Not reported
Owner: Not reported
Enf Type: Not reported
Swat R: Not reported
Flag: active
Order No: Not reported
Waste Discharge System No: Not reported
Effective Date: Not reported
Region 2: Not reported
WID Id: Not reported
Solid Waste Id No: Not reported
Waste Management Uit Name: Not reported
File Name: Active Open

LOS ANGELES CO. HMS:

Name: COMPTON UNIFIED SCHOOL DIST
Address: 723 S ALAMEDA ST
City,State,Zip: COMPTON, CA 902203809
Region: LA
Permit Category: T
Facility Id: 015364-016586
Facility Type: 0
Facility Status: Permit
Area: 2P
Permit Number: 00006196T
Permit Status: Permit

CERS:

Name: COMPTON UNIFIED SCHOOL DISTRICT
Address: 723 ALAMEDA ST S
City,State,Zip: COMPTON, CA 90220
Site ID: 247418
CERS ID: T0603781228
CERS Description: Leaking Underground Storage Tank Cleanup Site

Affiliation:

Affiliation Type Desc: Regional Board Caseworker
Entity Name: YI LU - LOS ANGELES RWQCB (REGION 4)
Entity Title: Not reported
Affiliation Address: Not reported
Affiliation City: R4 UNKNOWN
Affiliation State: CA
Affiliation Country: Not reported
Affiliation Zip: Not reported
Affiliation Phone: Not reported

Affiliation Type Desc: Local Agency Caseworker
Entity Name: KATTYA BATRES RINZE - LOS ANGELES COUNTY
Entity Title: Not reported
Affiliation Address: 900 SOUTH FREMONT AVE
Affiliation City: ALHAMBRA

Map ID
Direction
Distance
Elevation

MAP FINDINGS

Site

Database(s)

EDR ID Number
EPA ID Number

COMPTON UNIFIED SCHOOL DIST (Continued)

S102056811

Affiliation State: CA
Affiliation Country: Not reported
Affiliation Zip: Not reported
Affiliation Phone: Not reported

57
North
1/4-1/2
0.447 mi.
2360 ft.

ORLOFF BUILDING CO.
500-510 ROSECRANS AVE E
COMPTON, CA 90222

LUST
Cortese
CERS

S106517258
N/A

Relative:
Higher

LUST:

Actual:
72 ft.

Name: ORLOFF BUILDING CO.
Address: 500-510 ROSECRANS AVE E
City,State,Zip: COMPTON, CA 90221
Lead Agency: LOS ANGELES RWQCB (REGION 4)
Case Type: LUST Cleanup Site
Geo Track: http://geotracker.waterboards.ca.gov/profile_report.asp?global_id=T0603704379
Global Id: T0603704379
Latitude: 33.903141174
Longitude: -118.2182242
Status: Open - Remediation
Status Date: 08/14/2007
Case Worker: ALT
RB Case Number: I-16027
Local Agency: LOS ANGELES COUNTY
File Location: Regional Board
Local Case Number: Not reported
Potential Media Affect: Aquifer used for drinking water supply
Potential Contaminants of Concern: Gasoline
Site History: Not reported

LUST:

Global Id: T0603704379
Contact Type: Regional Board Caseworker
Contact Name: ADAM TAING
Organization Name: LOS ANGELES RWQCB (REGION 4)
Address: 320 West 4th Street
City: LOS ANGELES
Email: adam.taing@waterboards.ca.gov
Phone Number: 2135766752

Global Id: T0603704379
Contact Type: Local Agency Caseworker
Contact Name: JOHN AWUJO
Organization Name: LOS ANGELES COUNTY
Address: 900 S FREMONT AVE
City: ALHAMBRA
Email: jawujo@dpw.lacounty.gov
Phone Number: 6264583507

LUST:

Global Id: T0603704379
Action Type: ENFORCEMENT
Date: 07/21/2004
Action: Staff Letter

Map ID
Direction
Distance
Elevation

MAP FINDINGS

Site

Database(s)

EDR ID Number
EPA ID Number

ORLOFF BUILDING CO. (Continued)

S106517258

Global Id:	T0603704379
Action Type:	ENFORCEMENT
Date:	04/21/2005
Action:	Staff Letter
Global Id:	T0603704379
Action Type:	ENFORCEMENT
Date:	07/06/2011
Action:	Staff Letter
Global Id:	T0603704379
Action Type:	ENFORCEMENT
Date:	05/20/2010
Action:	Clean Up Fund - Case Closure Review Summary Report (RSR)
Global Id:	T0603704379
Action Type:	RESPONSE
Date:	07/15/2002
Action:	Monitoring Report - Quarterly
Global Id:	T0603704379
Action Type:	RESPONSE
Date:	07/15/2002
Action:	Final Remedial Action Report / Corrective Action Report
Global Id:	T0603704379
Action Type:	RESPONSE
Date:	07/15/2002
Action:	Other Report / Document
Global Id:	T0603704379
Action Type:	RESPONSE
Date:	07/15/2003
Action:	Soil and Water Investigation Report
Global Id:	T0603704379
Action Type:	RESPONSE
Date:	10/15/2003
Action:	Soil and Water Investigation Report
Global Id:	T0603704379
Action Type:	RESPONSE
Date:	07/15/2003
Action:	Soil and Water Investigation Workplan
Global Id:	T0603704379
Action Type:	RESPONSE
Date:	04/30/2015
Action:	Well Installation Workplan
Global Id:	T0603704379
Action Type:	RESPONSE
Date:	04/30/2015
Action:	Interim Remedial Action Report
Global Id:	T0603704379
Action Type:	ENFORCEMENT

Map ID
Direction
Distance
Elevation

MAP FINDINGS

Site

Database(s)

EDR ID Number
EPA ID Number

ORLOFF BUILDING CO. (Continued)

S106517258

Date:	01/19/2006
Action:	Staff Letter
Global Id:	T0603704379
Action Type:	ENFORCEMENT
Date:	11/16/1992
Action:	Notice of Responsibility
Global Id:	T0603704379
Action Type:	ENFORCEMENT
Date:	11/10/2015
Action:	Clean Up Fund - Case Closure Review Summary Report (RSR)
Global Id:	T0603704379
Action Type:	ENFORCEMENT
Date:	09/15/2016
Action:	Notice of Violation
Global Id:	T0603704379
Action Type:	Other
Date:	01/02/1991
Action:	Leak Discovery
Global Id:	T0603704379
Action Type:	RESPONSE
Date:	10/15/2004
Action:	Monitoring Report - Quarterly
Global Id:	T0603704379
Action Type:	RESPONSE
Date:	10/15/2003
Action:	Monitoring Report - Quarterly
Global Id:	T0603704379
Action Type:	RESPONSE
Date:	12/20/2018
Action:	Corrective Action Plan / Remedial Action Plan
Global Id:	T0603704379
Action Type:	ENFORCEMENT
Date:	03/05/2007
Action:	Staff Letter
Global Id:	T0603704379
Action Type:	ENFORCEMENT
Date:	03/27/2008
Action:	Staff Letter
Global Id:	T0603704379
Action Type:	RESPONSE
Date:	04/15/2003
Action:	Monitoring Report - Quarterly
Global Id:	T0603704379
Action Type:	RESPONSE
Date:	07/15/2004
Action:	Monitoring Report - Quarterly

Map ID
Direction
Distance
Elevation

MAP FINDINGS

Site

Database(s)

EDR ID Number
EPA ID Number

ORLOFF BUILDING CO. (Continued)

S106517258

Global Id:	T0603704379
Action Type:	RESPONSE
Date:	01/15/2004
Action:	Monitoring Report - Quarterly
Global Id:	T0603704379
Action Type:	RESPONSE
Date:	01/15/2019
Action:	Monitoring Report - Semi-Annually
Global Id:	T0603704379
Action Type:	ENFORCEMENT
Date:	03/27/2008
Action:	Staff Letter
Global Id:	T0603704379
Action Type:	Other
Date:	01/02/1991
Action:	Leak Stopped
Global Id:	T0603704379
Action Type:	RESPONSE
Date:	04/15/2004
Action:	Monitoring Report - Quarterly
Global Id:	T0603704379
Action Type:	RESPONSE
Date:	01/15/2005
Action:	Monitoring Report - Quarterly
Global Id:	T0603704379
Action Type:	RESPONSE
Date:	03/12/2012
Action:	Interim Remedial Action Plan
Global Id:	T0603704379
Action Type:	RESPONSE
Date:	10/15/2011
Action:	Well Installation Report
Global Id:	T0603704379
Action Type:	RESPONSE
Date:	07/15/2011
Action:	Monitoring Report - Semi-Annually
Global Id:	T0603704379
Action Type:	RESPONSE
Date:	01/15/2008
Action:	Monitoring Report - Quarterly
Global Id:	T0603704379
Action Type:	RESPONSE
Date:	01/15/2008
Action:	Conceptual Site Model
Global Id:	T0603704379
Action Type:	RESPONSE

Map ID
Direction
Distance
Elevation

MAP FINDINGS

Site

Database(s)

EDR ID Number
EPA ID Number

ORLOFF BUILDING CO. (Continued)

S106517258

Date:	01/15/2012
Action:	Monitoring Report - Semi-Annually
Global Id:	T0603704379
Action Type:	REMEDIATION
Date:	11/04/2002
Action:	Other (Use Description Field)
Global Id:	T0603704379
Action Type:	REMEDIATION
Date:	06/02/2006
Action:	Other (Use Description Field)
Global Id:	T0603704379
Action Type:	REMEDIATION
Date:	02/27/2013
Action:	Pump & Treat (P&T) Groundwater
Global Id:	T0603704379
Action Type:	REMEDIATION
Date:	02/27/2013
Action:	Soil Vapor Extraction (SVE)
Global Id:	T0603704379
Action Type:	REMEDIATION
Date:	02/01/2013
Action:	Dual Phase Extraction
Global Id:	T0603704379
Action Type:	REMEDIATION
Date:	02/01/2013
Action:	Dual Phase Extraction
Global Id:	T0603704379
Action Type:	ENFORCEMENT
Date:	05/30/2012
Action:	Staff Letter
Global Id:	T0603704379
Action Type:	ENFORCEMENT
Date:	08/07/1997
Action:	Staff Letter
Global Id:	T0603704379
Action Type:	RESPONSE
Date:	01/15/2006
Action:	Monitoring Report - Quarterly
Global Id:	T0603704379
Action Type:	RESPONSE
Date:	04/15/2006
Action:	Monitoring Report - Quarterly
Global Id:	T0603704379
Action Type:	RESPONSE
Date:	07/15/2006
Action:	Monitoring Report - Quarterly

Map ID
Direction
Distance
Elevation

MAP FINDINGS

Site

Database(s)

EDR ID Number
EPA ID Number

ORLOFF BUILDING CO. (Continued)

S106517258

Global Id:	T0603704379
Action Type:	RESPONSE
Date:	07/15/2006
Action:	Remedial Progress Report
Global Id:	T0603704379
Action Type:	RESPONSE
Date:	07/15/2012
Action:	Monitoring Report - Semi-Annually
Global Id:	T0603704379
Action Type:	ENFORCEMENT
Date:	09/16/2008
Action:	Notice to Comply
Global Id:	T0603704379
Action Type:	ENFORCEMENT
Date:	11/20/2018
Action:	Health and Safety Code Section 25296.10(c)
Global Id:	T0603704379
Action Type:	Other
Date:	01/22/1991
Action:	Leak Reported
Global Id:	T0603704379
Action Type:	RESPONSE
Date:	10/15/2006
Action:	Soil and Water Investigation Report
Global Id:	T0603704379
Action Type:	RESPONSE
Date:	01/15/2007
Action:	Soil and Water Investigation Report
Global Id:	T0603704379
Action Type:	RESPONSE
Date:	10/15/2007
Action:	Monitoring Report - Quarterly
Global Id:	T0603704379
Action Type:	RESPONSE
Date:	04/15/2007
Action:	Soil and Water Investigation Report
Global Id:	T0603704379
Action Type:	RESPONSE
Date:	01/15/2007
Action:	Monitoring Report - Quarterly
Global Id:	T0603704379
Action Type:	RESPONSE
Date:	01/15/2013
Action:	Monitoring Report - Quarterly
Global Id:	T0603704379
Action Type:	RESPONSE

Map ID
Direction
Distance
Elevation

MAP FINDINGS

Site

Database(s)

EDR ID Number
EPA ID Number

ORLOFF BUILDING CO. (Continued)

S106517258

Date:	08/01/2013
Action:	Interim Remedial Action Report
Global Id:	T0603704379
Action Type:	ENFORCEMENT
Date:	06/15/2009
Action:	Staff Letter
Global Id:	T0603704379
Action Type:	ENFORCEMENT
Date:	11/21/2013
Action:	Staff Letter
Global Id:	T0603704379
Action Type:	ENFORCEMENT
Date:	03/18/2015
Action:	Health and Safety Code Section 25296.10(c)
Global Id:	T0603704379
Action Type:	ENFORCEMENT
Date:	08/30/2019
Action:	Health and Safety Code Section 25296.10(c)
Global Id:	T0603704379
Action Type:	RESPONSE
Date:	07/15/2007
Action:	Soil and Water Investigation Report
Global Id:	T0603704379
Action Type:	RESPONSE
Date:	07/15/2007
Action:	Remedial Progress Report
Global Id:	T0603704379
Action Type:	RESPONSE
Date:	04/15/2008
Action:	Conceptual Site Model
Global Id:	T0603704379
Action Type:	RESPONSE
Date:	04/15/2008
Action:	Monitoring Report - Quarterly
Global Id:	T0603704379
Action Type:	RESPONSE
Date:	07/15/2003
Action:	Interim Remedial Action Plan
Global Id:	T0603704379
Action Type:	RESPONSE
Date:	10/15/2013
Action:	Monitoring Report - Semi-Annually
Global Id:	T0603704379
Action Type:	RESPONSE
Date:	03/16/2015
Action:	Monitoring Report - Semi-Annually

Map ID
Direction
Distance
Elevation

MAP FINDINGS

Site

Database(s)

EDR ID Number
EPA ID Number

ORLOFF BUILDING CO. (Continued)

S106517258

Global Id:	T0603704379
Action Type:	RESPONSE
Date:	04/15/2014
Action:	Interim Remedial Action Report
Global Id:	T0603704379
Action Type:	RESPONSE
Date:	03/16/2015
Action:	Well Installation Report
Global Id:	T0603704379
Action Type:	ENFORCEMENT
Date:	07/10/2002
Action:	Staff Letter
Global Id:	T0603704379
Action Type:	ENFORCEMENT
Date:	08/22/2001
Action:	13267 Requirement
Global Id:	T0603704379
Action Type:	ENFORCEMENT
Date:	04/24/2002
Action:	Site Visit / Inspection / Sampling
Global Id:	T0603704379
Action Type:	ENFORCEMENT
Date:	05/15/2019
Action:	Notice of Violation
Global Id:	T0603704379
Action Type:	RESPONSE
Date:	10/15/2002
Action:	Monitoring Report - Quarterly
Global Id:	T0603704379
Action Type:	RESPONSE
Date:	04/15/2007
Action:	Monitoring Report - Quarterly
Global Id:	T0603704379
Action Type:	RESPONSE
Date:	10/15/2006
Action:	Monitoring Report - Quarterly
Global Id:	T0603704379
Action Type:	RESPONSE
Date:	04/15/2014
Action:	Monitoring Report - Semi-Annually
Global Id:	T0603704379
Action Type:	ENFORCEMENT
Date:	02/26/2003
Action:	13267 Requirement
Global Id:	T0603704379
Action Type:	ENFORCEMENT

Map ID
Direction
Distance
Elevation

MAP FINDINGS

Site

Database(s)

EDR ID Number
EPA ID Number

ORLOFF BUILDING CO. (Continued)

S106517258

Date: 08/18/2011
Action: Clean Up Fund - Case Closure Review Summary Report (RSR)

Global Id: T0603704379
Action Type: ENFORCEMENT
Date: 09/06/2012
Action: Clean Up Fund - Case Closure Review Summary Report (RSR)

Global Id: T0603704379
Action Type: RESPONSE
Date: 07/15/2015
Action: Monitoring Report - Semi-Annually

LUST:

Global Id: T0603704379
Status: Open - Case Begin Date
Status Date: 01/02/1991

Global Id: T0603704379
Status: Open - Site Assessment
Status Date: 04/26/1991

Global Id: T0603704379
Status: Open - Site Assessment
Status Date: 05/09/1991

Global Id: T0603704379
Status: Open - Site Assessment
Status Date: 07/29/1991

Global Id: T0603704379
Status: Open - Site Assessment
Status Date: 08/22/2001

Global Id: T0603704379
Status: Open - Remediation
Status Date: 01/19/2006

Global Id: T0603704379
Status: Open - Remediation
Status Date: 07/18/2006

Global Id: T0603704379
Status: Open - Remediation
Status Date: 08/14/2007

LUST REG 4:

Region: 4
Regional Board: 04
County: Los Angeles
Facility Id: I-16027
Status: Pollution Characterization
Substance: Gasoline
Substance Quantity: Not reported
Local Case No: Not reported

Map ID
Direction
Distance
Elevation

MAP FINDINGS

Site

Database(s)

EDR ID Number
EPA ID Number

ORLOFF BUILDING CO. (Continued)

S106517258

Case Type: Groundwater
Abatement Method Used at the Site: EDVE
Global ID: T0603704379
W Global ID: Not reported
Staff: TCS
Local Agency: 19000
Cross Street: SANTA FE AVE
Enforcement Type: DLLET
Date Leak Discovered: 1/2/1991
Date Leak First Reported: 1/22/1991
Date Leak Record Entered: 2/8/1991
Date Confirmation Began: 4/26/1991
Date Leak Stopped: 1/2/1991
Date Case Last Changed on Database: 7/15/2002
Date the Case was Closed: Not reported
How Leak Discovered: Tank Closure
How Leak Stopped: Not reported
Cause of Leak: UNK
Leak Source: UNK
Operator: ORLOFF, ARNOLD
Water System: Not reported
Well Name: Not reported
Approx. Dist To Production Well (ft): 1204.2411831644866578097723545
Source of Cleanup Funding: UNK
Preliminary Site Assessment Workplan Submitted: 5/9/1991
Preliminary Site Assessment Began: 7/29/1991
Pollution Characterization Began: 8/22/2001
Remediation Plan Submitted: Not reported
Remedial Action Underway: Not reported
Post Remedial Action Monitoring Began: Not reported
Enforcement Action Date: Not reported
Historical Max MTBE Date: 7/24/2000
Hist Max MTBE Conc in Groundwater: 3410
Hist Max MTBE Conc in Soil: Not reported
Significant Interim Remedial Action Taken: Yes
GW Qualifier: Not reported
Soil Qualifier: Not reported
Organization: Not reported
Owner Contact: Not reported
Responsible Party: ARNOLD ORLOFF
RP Address: 7930 CRAMER ST.
Program: LUST
Lat/Long: 33.9031939 / -1
Local Agency Staff: Not reported
Beneficial Use: Not reported
Priority: Not reported
Cleanup Fund Id: Not reported
Suspended: Not reported
Assigned Name: Not reported
Summary: 1/15/00 QTRLY MON RPT; 7/15/00 QTRLY MON RPT 2000; 10/15/00 3RD
QTRLY MON RPT 2000; 3/7/01 WP FOR ADDL SITE INVESTIGATION; 4/15/01
QTRLY MON RPT

CORTESE:

Name: ORLOFF BUILDING CO.
Address: 500-510 ROSECRANS AVE E
City,State,Zip: COMPTON, CA 90221

Map ID
Direction
Distance
Elevation

MAP FINDINGS

Site

Database(s)

EDR ID Number
EPA ID Number

ORLOFF BUILDING CO. (Continued)

S106517258

Region: CORTESE
Envirostor Id: Not reported
Global ID: T0603704379
Site/Facility Type: LUST CLEANUP SITE
Cleanup Status: OPEN - REMEDIATION
Status Date: Not reported
Site Code: Not reported
Latitude: Not reported
Longitude: Not reported
Owner: Not reported
Enf Type: Not reported
Swat R: Not reported
Flag: active
Order No: Not reported
Waste Discharge System No: Not reported
Effective Date: Not reported
Region 2: Not reported
WID Id: Not reported
Solid Waste Id No: Not reported
Waste Management Uit Name: Not reported
File Name: Active Open

CERS:

Name: ORLOFF BUILDING CO.
Address: 500-510 ROSECRANS AVE E
City,State,Zip: COMPTON, CA 90221
Site ID: 195440
CERS ID: T0603704379
CERS Description: Leaking Underground Storage Tank Cleanup Site

Affiliation:

Affiliation Type Desc: Local Agency Caseworker
Entity Name: JOHN AWUJO - LOS ANGELES COUNTY
Entity Title: Not reported
Affiliation Address: 900 S FREMONT AVE
Affiliation City: ALHAMBRA
Affiliation State: CA
Affiliation Country: Not reported
Affiliation Zip: Not reported
Affiliation Phone: 6264583507

Affiliation Type Desc: Regional Board Caseworker
Entity Name: ADAM TAING - LOS ANGELES RWQCB (REGION 4)
Entity Title: Not reported
Affiliation Address: 320 West 4th Street
Affiliation City: LOS ANGELES
Affiliation State: CA
Affiliation Country: Not reported
Affiliation Zip: Not reported
Affiliation Phone: 2135766752

Map ID
Direction
Distance
Elevation

MAP FINDINGS

Site

Database(s)

EDR ID Number
EPA ID Number

M58
SSW
1/4-1/2
0.458 mi.
2416 ft.
ACTA SOUTH - PARCEL SE-313
S ALAMEDA ST.
RANCHO DOMINGUEZ, CA 90221
Site 2 of 2 in cluster M

CPS-SLIC
CERS
S106487289
N/A

Relative:
Lower

Actual:
67 ft.

CPS-SLIC:
Name: ACTA SOUTH - PARCEL SE-313
Address: S ALAMEDA ST.
City,State,Zip: RANCHO DOMINGUEZ, CA 90221
Region: STATE
Facility Status: Completed - Case Closed
Status Date: 03/27/2003
Global Id: SL0603700218
Lead Agency: LOS ANGELES RWQCB (REGION 4)
Lead Agency Case Number: Not reported
Latitude: 33.889645
Longitude: -118.219522
Case Type: Cleanup Program Site
Case Worker: SH
Local Agency: Not reported
RB Case Number: 0747G3
File Location: Not reported
Potential Media Affected: Not reported
Potential Contaminants of Concern: Not reported
Site History: Not reported

[Click here to access the California GeoTracker records for this facility:](#)

Name: ACTA SOUTH - PARCEL SE-316
Address: S ALAMEDA ST.
City,State,Zip: RANCHO DOMINGUEZ, CA 90221
Region: STATE
Facility Status: Completed - Case Closed
Status Date: 03/27/2003
Global Id: SL0603783399
Lead Agency: LOS ANGELES RWQCB (REGION 4)
Lead Agency Case Number: Not reported
Latitude: 33.889645
Longitude: -118.219522
Case Type: Cleanup Program Site
Case Worker: SH
Local Agency: Not reported
RB Case Number: 0747G4
File Location: Not reported
Potential Media Affected: Not reported
Potential Contaminants of Concern: Not reported
Site History: Not reported

[Click here to access the California GeoTracker records for this facility:](#)

CERS:

Name: ACTA SOUTH - PARCEL SE-313
Address: S ALAMEDA ST.
City,State,Zip: RANCHO DOMINGUEZ, CA 90221
Site ID: 208191
CERS ID: SL0603700218
CERS Description: Cleanup Program Site

Map ID
Direction
Distance
Elevation

MAP FINDINGS

Site

Database(s)

EDR ID Number
EPA ID Number

ACTA SOUTH - PARCEL SE-313 (Continued)

S106487289

Affiliation:

Affiliation Type Desc: Regional Board Caseworker
Entity Name: SU HAN - LOS ANGELES RWQCB (REGION 4)
Entity Title: Not reported
Affiliation Address: 320 W. 4TH STREET, SUITE 200
Affiliation City: LOS ANGELES
Affiliation State: CA
Affiliation Country: Not reported
Affiliation Zip: Not reported
Affiliation Phone: 2135766735

Name: ACTA SOUTH - PARCEL SE-316
Address: S ALAMEDA ST.
City,State,Zip: RANCHO DOMINGUEZ, CA 90221
Site ID: 202185
CERS ID: SL0603783399
CERS Description: Cleanup Program Site

Affiliation:

Affiliation Type Desc: Regional Board Caseworker
Entity Name: SU HAN - LOS ANGELES RWQCB (REGION 4)
Entity Title: Not reported
Affiliation Address: 320 W. 4TH STREET, SUITE 200
Affiliation City: LOS ANGELES
Affiliation State: CA
Affiliation Country: Not reported
Affiliation Zip: Not reported
Affiliation Phone: 2135766735

N59
South
1/4-1/2
0.465 mi.
2454 ft.

PACIFIC BELL
806 ALAMEDA ST S
COMPTON, CA 90220

Site 1 of 2 in cluster N

LUST
HIST UST
Cortese
CERS

S105036587
N/A

Relative:
Lower

LUST:

Actual:
67 ft.

Name: PACIFIC BELL
Address: 806 ALAMEDA ST S
City,State,Zip: COMPTON, CA 90220
Lead Agency: LOS ANGELES RWQCB (REGION 4)
Case Type: LUST Cleanup Site
Geo Track: http://geotracker.waterboards.ca.gov/profile_report.asp?global_id=T0603703594
Global Id: T0603703594
Latitude: 33.889384
Longitude: -118.218133
Status: Completed - Case Closed
Status Date: 08/14/1997
Case Worker: NB
RB Case Number: I-10230
Local Agency: LOS ANGELES COUNTY
File Location: Not reported
Local Case Number: Not reported
Potential Media Affect: Soil
Potential Contaminants of Concern: Gasoline
Site History: Not reported

Map ID
Direction
Distance
Elevation

MAP FINDINGS

Site

Database(s)

EDR ID Number
EPA ID Number

PACIFIC BELL (Continued)

S105036587

LUST:

Global Id: T0603703594
Contact Type: Local Agency Caseworker
Contact Name: JOHN AWUJO
Organization Name: LOS ANGELES COUNTY
Address: 900 S FREMONT AVE
City: ALHAMBRA
Email: jawujo@dpw.lacounty.gov
Phone Number: 6264583507

Global Id: T0603703594
Contact Type: Regional Board Caseworker
Contact Name: NHAN BAO
Organization Name: LOS ANGELES RWQCB (REGION 4)
Address: 320 WEST 4TH STREET, SUITE 200
City: LOS ANGELES
Email: nbao@waterboards.ca.gov
Phone Number: 2135766703

LUST:

Global Id: T0603703594
Action Type: Other
Date: 05/07/1993
Action: Leak Discovery

Global Id: T0603703594
Action Type: Other
Date: 10/14/1993
Action: Leak Reported

LUST:

Global Id: T0603703594
Status: Open - Case Begin Date
Status Date: 05/07/1993

Global Id: T0603703594
Status: Open - Site Assessment
Status Date: 10/14/1993

Global Id: T0603703594
Status: Completed - Case Closed
Status Date: 08/14/1997

Name: PACIFIC BELL CMTNCA50/A1-125
Address: 806 ALAMEDA ST S
City,State,Zip: COMPTON, CA 90221
Lead Agency: LOS ANGELES RWQCB (REGION 4)
Case Type: LUST Cleanup Site
Geo Track: http://geotracker.waterboards.ca.gov/profile_report.asp?global_id=T10000003216
Global Id: T10000003216
Latitude: 33.889387
Longitude: -118.218119
Status: Completed - Case Closed
Status Date: 01/14/2014
Case Worker: YL

Map ID
Direction
Distance
Elevation

MAP FINDINGS

Site

Database(s)

EDR ID Number
EPA ID Number

PACIFIC BELL (Continued)

S105036587

RB Case Number: I-10230A
Local Agency: LOS ANGELES COUNTY
File Location: Not reported
Local Case Number: Not reported
Potential Media Affect: Not reported
Potential Contaminants of Concern: Not reported
Site History: Not reported

LUST:

Global Id: T10000003216
Contact Type: Regional Board Caseworker
Contact Name: MATTHEW COHEN
Organization Name: SWRCB
Address: 1001 I Street
City: SACRAMENTO
Email: mcohen@waterboards.ca.gov
Phone Number: 9163415751

Global Id: T10000003216
Contact Type: Local Agency Caseworker
Contact Name: RANI IYER
Organization Name: LOS ANGELES COUNTY
Address: 900 S. FREMONT AVE.
City: ALHAMBRA
Email: riyer@dpw.lacounty.gov
Phone Number: Not reported

Global Id: T10000003216
Contact Type: Regional Board Caseworker
Contact Name: YI LU
Organization Name: LOS ANGELES RWQCB (REGION 4)
Address: Not reported
City: R4 UNKNOWN
Email: ylu@waterboards.ca.gov
Phone Number: Not reported

LUST:

Global Id: T10000003216
Action Type: Other
Date: 05/30/2003
Action: Leak Began

Global Id: T10000003216
Action Type: Other
Date: 06/16/2003
Action: Leak Discovery

Global Id: T10000003216
Action Type: RESPONSE
Date: 10/04/2011
Action: Preliminary Site Assessment Workplan

Global Id: T10000003216
Action Type: ENFORCEMENT
Date: 04/11/2013
Action: Referral to Regional Board

Map ID
Direction
Distance
Elevation

MAP FINDINGS

Site

Database(s)

EDR ID Number
EPA ID Number

PACIFIC BELL (Continued)

S105036587

Global Id: T10000003216
Action Type: ENFORCEMENT
Date: 06/08/2013
Action: Staff Letter

Global Id: T10000003216
Action Type: Other
Date: 05/30/2003
Action: Leak Stopped

Global Id: T10000003216
Action Type: ENFORCEMENT
Date: 10/21/2013
Action: Notification - Preclosure

Global Id: T10000003216
Action Type: RESPONSE
Date: 07/08/2013
Action: Other Report / Document

Global Id: T10000003216
Action Type: ENFORCEMENT
Date: 01/14/2014
Action: Closure/No Further Action Letter

Global Id: T10000003216
Action Type: Other
Date: 06/13/2006
Action: Leak Reported

LUST:

Global Id: T10000003216
Status: Open - Case Begin Date
Status Date: 05/30/2003

Global Id: T10000003216
Status: Open - Site Assessment
Status Date: 08/16/2011

Global Id: T10000003216
Status: Open - Eligible for Closure
Status Date: 12/17/2013

Global Id: T10000003216
Status: Completed - Case Closed
Status Date: 01/14/2014

LUST REG 4:

Region: 4
Regional Board: 04
County: Los Angeles
Facility Id: I-10230
Status: Case Closed
Substance: Gasoline
Substance Quantity: Not reported

Map ID
Direction
Distance
Elevation

MAP FINDINGS

Site

Database(s)

EDR ID Number
EPA ID Number

PACIFIC BELL (Continued)

S105036587

Local Case No: Not reported
Case Type: Soil
Abatement Method Used at the Site: Not reported
Global ID: T0603703594
W Global ID: Not reported
Staff: NB
Local Agency: 19000
Cross Street: Not reported
Enforcement Type: Not reported
Date Leak Discovered: 5/7/1993
Date Leak First Reported: 10/14/1993
Date Leak Record Entered: 5/19/1995
Date Confirmation Began: 10/14/1993
Date Leak Stopped: Not reported
Date Case Last Changed on Database: 4/15/1997
Date the Case was Closed: 8/14/1997
How Leak Discovered: Tank Closure
How Leak Stopped: Not reported
Cause of Leak: Not reported
Leak Source: Tank
Operator: Not reported
Water System: Not reported
Well Name: Not reported
Approx. Dist To Production Well (ft): 2314.6832723401046490295417012
Source of Cleanup Funding: Tank
Preliminary Site Assessment Workplan Submitted: Not reported
Preliminary Site Assessment Began: Not reported
Pollution Characterization Began: Not reported
Remediation Plan Submitted: Not reported
Remedial Action Underway: Not reported
Post Remedial Action Monitoring Began: Not reported
Enforcement Action Date: Not reported
Historical Max MTBE Date: Not reported
Hist Max MTBE Conc in Groundwater: Not reported
Hist Max MTBE Conc in Soil: Not reported
Significant Interim Remedial Action Taken: Not reported
GW Qualifier: Not reported
Soil Qualifier: Not reported
Organization: Not reported
Owner Contact: Not reported
Responsible Party: PACIFIC BELL
RP Address: 100 N. STONEMAN, RM 120, ALHAMBRA, CA 91801
Program: LUST
Lat/Long: 33.889468 / -1
Local Agency Staff: Not reported
Beneficial Use: Not reported
Priority: Not reported
Cleanup Fund Id: Not reported
Suspended: Not reported
Assigned Name: Not reported
Summary: 04/15/97 - SITE ASSESSMENT RPT
CONTAMINATED CASE ONLY.

SOIL

HIST UST:

Name: PACIFIC BELL (CMTNCA/A1125)
Address: 806 ALAMEDA STREET
City,State,Zip: COMPTON, CA 90220

Map ID
Direction
Distance
Elevation

MAP FINDINGS

Site

Database(s)

EDR ID Number
EPA ID Number

PACIFIC BELL (Continued)

S105036587

File Number: 00027B5C
URL: <http://geotracker.waterboards.ca.gov/ustpdfs/pdf/00027B5C.pdf>
Region: Not reported
Facility ID: Not reported
Facility Type: Not reported
Other Type: Not reported
Contact Name: Not reported
Telephone: Not reported
Owner Name: Not reported
Owner Address: Not reported
Owner City,St,Zip: Not reported
Total Tanks: Not reported

Tank Num: Not reported
Container Num: Not reported
Year Installed: Not reported
Tank Capacity: Not reported
Tank Used for: Not reported
Type of Fuel: Not reported
Container Construction Thickness: Not reported
Leak Detection: Not reported

[Click here for Geo Tracker PDF:](#)

CORTESE:

Name: PACIFIC BELL
Address: 806 ALAMEDA ST S
City,State,Zip: COMPTON, CA 90220
Region: CORTESE
Envirostor Id: Not reported
Global ID: T0603703594
Site/Facility Type: LUST CLEANUP SITE
Cleanup Status: COMPLETED - CASE CLOSED
Status Date: Not reported
Site Code: Not reported
Latitude: Not reported
Longitude: Not reported
Owner: Not reported
Enf Type: Not reported
Swat R: Not reported
Flag: active
Order No: Not reported
Waste Discharge System No: Not reported
Effective Date: Not reported
Region 2: Not reported
WID Id: Not reported
Solid Waste Id No: Not reported
Waste Management Uit Name: Not reported
File Name: Active Open

Name: PACIFIC BELL CMTNCA50/A1-125
Address: 806 ALAMEDA ST S
City,State,Zip: COMPTON, CA 90221
Region: CORTESE
Envirostor Id: Not reported
Global ID: T10000003216
Site/Facility Type: LUST CLEANUP SITE

Map ID
Direction
Distance
Elevation

MAP FINDINGS

Site

Database(s)

EDR ID Number
EPA ID Number

PACIFIC BELL (Continued)

S105036587

Cleanup Status:	COMPLETED - CASE CLOSED
Status Date:	Not reported
Site Code:	Not reported
Latitude:	Not reported
Longitude:	Not reported
Owner:	Not reported
Enf Type:	Not reported
Swat R:	Not reported
Flag:	active
Order No:	Not reported
Waste Discharge System No:	Not reported
Effective Date:	Not reported
Region 2:	Not reported
WID Id:	Not reported
Solid Waste Id No:	Not reported
Waste Management Uit Name:	Not reported
File Name:	Active Open

CERS:

Name:	PACIFIC BELL CMTNCA50/A1-125
Address:	806 ALAMEDA ST S
City,State,Zip:	COMPTON, CA 90221
Site ID:	237944
CERS ID:	T10000003216
CERS Description:	Leaking Underground Storage Tank Cleanup Site

Affiliation:

Affiliation Type Desc:	Regional Board Caseworker
Entity Name:	YI LU - LOS ANGELES RWQCB (REGION 4)
Entity Title:	Not reported
Affiliation Address:	Not reported
Affiliation City:	R4 UNKNOWN
Affiliation State:	CA
Affiliation Country:	Not reported
Affiliation Zip:	Not reported
Affiliation Phone:	Not reported

Affiliation Type Desc:	Regional Board Caseworker
Entity Name:	MATTHEW COHEN - SWRCB
Entity Title:	Not reported
Affiliation Address:	1001 I Street
Affiliation City:	SACRAMENTO
Affiliation State:	CA
Affiliation Country:	Not reported
Affiliation Zip:	Not reported
Affiliation Phone:	9163415751

Affiliation Type Desc:	Local Agency Caseworker
Entity Name:	RANI IYER - LOS ANGELES COUNTY
Entity Title:	Not reported
Affiliation Address:	900 S. FREMONT AVE.
Affiliation City:	ALHAMBRA
Affiliation State:	CA
Affiliation Country:	Not reported
Affiliation Zip:	Not reported
Affiliation Phone:	Not reported

Map ID
Direction
Distance
Elevation

MAP FINDINGS

Site

Database(s)

EDR ID Number
EPA ID Number

PACIFIC BELL (Continued)

S105036587

Name: PACIFIC BELL
Address: 806 ALAMEDA ST S
City,State,Zip: COMPTON, CA 90220
Site ID: 220745
CERS ID: T0603703594
CERS Description: Leaking Underground Storage Tank Cleanup Site

Affiliation:

Affiliation Type Desc: Regional Board Caseworker
Entity Name: NHAN BAO - LOS ANGELES RWQCB (REGION 4)
Entity Title: Not reported
Affiliation Address: 320 WEST 4TH STREET, SUITE 200
Affiliation City: LOS ANGELES
Affiliation State: CA
Affiliation Country: Not reported
Affiliation Zip: Not reported
Affiliation Phone: 2135766703

Affiliation Type Desc: Local Agency Caseworker
Entity Name: JOHN AWUJO - LOS ANGELES COUNTY
Entity Title: Not reported
Affiliation Address: 900 S FREMONT AVE
Affiliation City: ALHAMBRA
Affiliation State: CA
Affiliation Country: Not reported
Affiliation Zip: Not reported
Affiliation Phone: 6264583507

O60
North
1/4-1/2
0.465 mi.
2455 ft.
Relative:
Higher
Actual:
72 ft.

SHELL OIL CO
700 E. ROSECRANS
COMPTON, CA 90221
Site 1 of 3 in cluster O

LUST
SWEEPS UST
HIST UST
RCRA NonGen / NLR
FINDS
Cortese
HIST CORTESE
CERS

1000288451
CAD981405905

LUST:

Name: SHELL 204-1740-12
Address: 700 ROSECRANS AVE E
City,State,Zip: COMPTON, CA 90221
Lead Agency: LOS ANGELES RWQCB (REGION 4)
Case Type: LUST Cleanup Site
Geo Track: http://geotracker.waterboards.ca.gov/profile_report.asp?global_id=T0603704794
Global Id: T0603704794
Latitude: 33.9032058
Longitude: -118.2163845
Status: Completed - Case Closed
Status Date: 11/20/2009
Case Worker: CET
RB Case Number: R-26251
Local Agency: LOS ANGELES COUNTY
File Location: Regional Board
Local Case Number: 009648-026251
Potential Media Affect: Aquifer used for drinking water supply
Potential Contaminants of Concern: Gasoline, Other Solvent or Non-Petroleum Hydrocarbon
Site History: Not reported

Map ID
Direction
Distance
Elevation

MAP FINDINGS

Site

Database(s)

EDR ID Number
EPA ID Number

SHELL OIL CO (Continued)

1000288451

LUST:

Global Id: T0603704794
Contact Type: Regional Board Caseworker
Contact Name: CHANDRA TYLER
Organization Name: LOS ANGELES RWQCB (REGION 4)
Address: Not reported
City: R4 UNKNOWN
Email: cetyler@waterboards.ca.gov
Phone Number: Not reported

Global Id: T0603704794
Contact Type: Local Agency Caseworker
Contact Name: JOHN AWUJO
Organization Name: LOS ANGELES COUNTY
Address: 900 S FREMONT AVE
City: ALHAMBRA
Email: jawujo@dpw.lacounty.gov
Phone Number: 6264583507

LUST:

Global Id: T0603704794
Action Type: ENFORCEMENT
Date: 09/21/2004
Action: 13267 Requirement

Global Id: T0603704794
Action Type: Other
Date: 01/05/1990
Action: Leak Discovery

Global Id: T0603704794
Action Type: RESPONSE
Date: 01/15/2004
Action: Monitoring Report - Quarterly

Global Id: T0603704794
Action Type: RESPONSE
Date: 04/15/2007
Action: Conceptual Site Model

Global Id: T0603704794
Action Type: RESPONSE
Date: 10/15/2006
Action: Monitoring Report - Quarterly

Global Id: T0603704794
Action Type: RESPONSE
Date: 11/10/2003
Action: Other Report / Document

Global Id: T0603704794
Action Type: Other
Date: 12/31/1990
Action: Leak Stopped

Global Id: T0603704794

Map ID
Direction
Distance
Elevation

MAP FINDINGS

Site

Database(s)

EDR ID Number
EPA ID Number

SHELL OIL CO (Continued)

1000288451

Action Type:	RESPONSE
Date:	04/15/2005
Action:	Monitoring Report - Quarterly
Global Id:	T0603704794
Action Type:	RESPONSE
Date:	04/15/2005
Action:	Remedial Progress Report
Global Id:	T0603704794
Action Type:	RESPONSE
Date:	04/15/2005
Action:	Soil and Water Investigation Report
Global Id:	T0603704794
Action Type:	RESPONSE
Date:	10/15/2003
Action:	Monitoring Report - Quarterly
Global Id:	T0603704794
Action Type:	RESPONSE
Date:	04/15/2004
Action:	Monitoring Report - Quarterly
Global Id:	T0603704794
Action Type:	RESPONSE
Date:	07/15/2004
Action:	Monitoring Report - Quarterly
Global Id:	T0603704794
Action Type:	RESPONSE
Date:	02/15/2005
Action:	Interim Remedial Action Plan
Global Id:	T0603704794
Action Type:	RESPONSE
Date:	04/15/2005
Action:	Other Report / Document
Global Id:	T0603704794
Action Type:	RESPONSE
Date:	10/15/2004
Action:	Soil and Water Investigation Workplan
Global Id:	T0603704794
Action Type:	RESPONSE
Date:	10/15/2004
Action:	Monitoring Report - Quarterly
Global Id:	T0603704794
Action Type:	RESPONSE
Date:	02/15/2005
Action:	Soil and Water Investigation Report
Global Id:	T0603704794
Action Type:	RESPONSE
Date:	02/15/2005

Map ID
Direction
Distance
Elevation

MAP FINDINGS

Site

Database(s)

EDR ID Number
EPA ID Number

SHELL OIL CO (Continued)

1000288451

Action:	Soil and Water Investigation Report
Global Id:	T0603704794
Action Type:	RESPONSE
Date:	02/15/2005
Action:	Interim Remedial Action Report
Global Id:	T0603704794
Action Type:	RESPONSE
Date:	02/15/2005
Action:	Soil and Water Investigation Report
Global Id:	T0603704794
Action Type:	RESPONSE
Date:	04/15/2005
Action:	CAP/RAP - Final Remediation / Design Plan
Global Id:	T0603704794
Action Type:	RESPONSE
Date:	04/15/2005
Action:	Soil and Water Investigation Report
Global Id:	T0603704794
Action Type:	REMEDICATION
Date:	01/04/2000
Action:	Excavation
Global Id:	T0603704794
Action Type:	ENFORCEMENT
Date:	10/08/2003
Action:	Staff Letter
Global Id:	T0603704794
Action Type:	RESPONSE
Date:	04/15/2006
Action:	Monitoring Report - Quarterly
Global Id:	T0603704794
Action Type:	RESPONSE
Date:	04/15/2006
Action:	Soil and Water Investigation Report
Global Id:	T0603704794
Action Type:	RESPONSE
Date:	04/15/2006
Action:	Soil and Water Investigation Report
Global Id:	T0603704794
Action Type:	RESPONSE
Date:	04/15/2006
Action:	Other Report / Document
Global Id:	T0603704794
Action Type:	RESPONSE
Date:	07/15/2006
Action:	Soil and Water Investigation Report

Map ID
Direction
Distance
Elevation

MAP FINDINGS

Site

Database(s)

EDR ID Number
EPA ID Number

SHELL OIL CO (Continued)

1000288451

Global Id:	T0603704794
Action Type:	RESPONSE
Date:	04/15/2008
Action:	Conceptual Site Model
Global Id:	T0603704794
Action Type:	Other
Date:	02/06/1990
Action:	Leak Reported
Global Id:	T0603704794
Action Type:	RESPONSE
Date:	10/15/2005
Action:	Monitoring Report - Quarterly
Global Id:	T0603704794
Action Type:	RESPONSE
Date:	10/15/2005
Action:	Soil and Water Investigation Report
Global Id:	T0603704794
Action Type:	RESPONSE
Date:	07/15/2005
Action:	Monitoring Report - Quarterly
Global Id:	T0603704794
Action Type:	RESPONSE
Date:	07/15/2006
Action:	Monitoring Report - Quarterly
Global Id:	T0603704794
Action Type:	RESPONSE
Date:	07/15/2006
Action:	Conceptual Site Model
Global Id:	T0603704794
Action Type:	RESPONSE
Date:	01/15/2006
Action:	Monitoring Report - Quarterly
Global Id:	T0603704794
Action Type:	RESPONSE
Date:	01/15/2006
Action:	Soil and Water Investigation Report
Global Id:	T0603704794
Action Type:	RESPONSE
Date:	04/15/2008
Action:	Monitoring Report - Quarterly
Global Id:	T0603704794
Action Type:	RESPONSE
Date:	04/15/2007
Action:	Monitoring Report - Quarterly
Global Id:	T0603704794
Action Type:	RESPONSE

Map ID
Direction
Distance
Elevation

MAP FINDINGS

Site

Database(s)

EDR ID Number
EPA ID Number

SHELL OIL CO (Continued)

1000288451

Date:	01/15/2008
Action:	Monitoring Report - Quarterly
Global Id:	T0603704794
Action Type:	RESPONSE
Date:	01/15/2008
Action:	Conceptual Site Model
Global Id:	T0603704794
Action Type:	ENFORCEMENT
Date:	06/15/2009
Action:	Staff Letter
Global Id:	T0603704794
Action Type:	RESPONSE
Date:	01/15/2009
Action:	Monitoring Report - Quarterly
Global Id:	T0603704794
Action Type:	RESPONSE
Date:	07/15/2007
Action:	Monitoring Report - Quarterly
Global Id:	T0603704794
Action Type:	RESPONSE
Date:	07/15/2007
Action:	Conceptual Site Model
Global Id:	T0603704794
Action Type:	RESPONSE
Date:	10/15/2007
Action:	Conceptual Site Model
Global Id:	T0603704794
Action Type:	ENFORCEMENT
Date:	01/20/2006
Action:	Staff Letter
Global Id:	T0603704794
Action Type:	ENFORCEMENT
Date:	11/20/2009
Action:	Closure/No Further Action Letter
Global Id:	T0603704794
Action Type:	ENFORCEMENT
Date:	10/12/2009
Action:	Site Visit / Inspection / Sampling
Global Id:	T0603704794
Action Type:	RESPONSE
Date:	01/15/2009
Action:	Conceptual Site Model
Global Id:	T0603704794
Action Type:	RESPONSE
Date:	07/15/2008
Action:	Monitoring Report - Quarterly

Map ID
Direction
Distance
Elevation

MAP FINDINGS

Site

Database(s)

EDR ID Number
EPA ID Number

SHELL OIL CO (Continued)

1000288451

Global Id:	T0603704794
Action Type:	RESPONSE
Date:	10/15/2008
Action:	Monitoring Report - Quarterly
Global Id:	T0603704794
Action Type:	RESPONSE
Date:	10/15/2008
Action:	Conceptual Site Model
Global Id:	T0603704794
Action Type:	RESPONSE
Date:	01/15/2007
Action:	Conceptual Site Model
Global Id:	T0603704794
Action Type:	RESPONSE
Date:	07/15/2005
Action:	Soil and Water Investigation Report
Global Id:	T0603704794
Action Type:	RESPONSE
Date:	10/15/2007
Action:	Monitoring Report - Quarterly
Global Id:	T0603704794
Action Type:	RESPONSE
Date:	04/15/2006
Action:	Remedial Progress Report
Global Id:	T0603704794
Action Type:	ENFORCEMENT
Date:	09/15/2004
Action:	Staff Letter
Global Id:	T0603704794
Action Type:	ENFORCEMENT
Date:	03/21/2005
Action:	Staff Letter
Global Id:	T0603704794
Action Type:	RESPONSE
Date:	04/15/2009
Action:	Monitoring Report - Quarterly
Global Id:	T0603704794
Action Type:	RESPONSE
Date:	04/15/2009
Action:	Conceptual Site Model
Global Id:	T0603704794
Action Type:	RESPONSE
Date:	07/15/2009
Action:	Conceptual Site Model
Global Id:	T0603704794
Action Type:	RESPONSE

Map ID
Direction
Distance
Elevation

MAP FINDINGS

Site

Database(s)

EDR ID Number
EPA ID Number

SHELL OIL CO (Continued)

1000288451

Date: 07/15/2009
Action: Monitoring Report - Semi-Annually

Global Id: T0603704794
Action Type: RESPONSE
Date: 01/15/2007
Action: Monitoring Report - Quarterly

Global Id: T0603704794
Action Type: RESPONSE
Date: 07/15/2005
Action: Soil and Water Investigation Report

LUST:

Global Id: T0603704794
Status: Open - Case Begin Date
Status Date: 01/05/1990

Global Id: T0603704794
Status: Open - Site Assessment
Status Date: 09/14/1994

Global Id: T0603704794
Status: Open - Site Assessment
Status Date: 10/30/2002

Global Id: T0603704794
Status: Open - Site Assessment
Status Date: 10/12/2004

Global Id: T0603704794
Status: Open - Remediation
Status Date: 02/11/2005

Global Id: T0603704794
Status: Open - Remediation
Status Date: 03/21/2005

Global Id: T0603704794
Status: Open - Remediation
Status Date: 04/18/2005

Global Id: T0603704794
Status: Open - Remediation
Status Date: 04/03/2006

Global Id: T0603704794
Status: Completed - Case Closed
Status Date: 11/20/2009

LUST REG 4:

Region: 4
Regional Board: 04
County: Los Angeles
Facility Id: R-26251

Map ID
Direction
Distance
Elevation

MAP FINDINGS

Site

Database(s)

EDR ID Number
EPA ID Number

SHELL OIL CO (Continued)

1000288451

Status: Leak being confirmed
Substance: 8006619, 76
Substance Quantity: Not reported
Local Case No: 009648-026251
Case Type: Groundwater
Abatement Method Used at the Site: Not reported
Global ID: T0603704794
W Global ID: Not reported
Staff: CEC
Local Agency: 19000
Cross Street: SANTA FE
Enforcement Type: NA
Date Leak Discovered: 1/5/1990
Date Leak First Reported: 2/6/1990
Date Leak Record Entered: 3/29/1990
Date Confirmation Began: 10/30/2002
Date Leak Stopped: 12/31/1990
Date Case Last Changed on Database: Not reported
Date the Case was Closed: Not reported
How Leak Discovered: Tank Closure
How Leak Stopped: Not reported
Cause of Leak: Overfill
Leak Source: UNK
Operator: BYUN, RICHARD OLD#033090-02
Water System: Not reported
Well Name: Not reported
Approx. Dist To Production Well (ft): 1171.5432364553140885682739759
Source of Cleanup Funding: UNK
Preliminary Site Assessment Workplan Submitted: Not reported
Preliminary Site Assessment Began: Not reported
Pollution Characterization Began: Not reported
Remediation Plan Submitted: Not reported
Remedial Action Underway: 2/6/1990
Post Remedial Action Monitoring Began: Not reported
Enforcement Action Date: Not reported
Historical Max MTBE Date: 1/8/2004
Hist Max MTBE Conc in Groundwater: 5300
Hist Max MTBE Conc in Soil: 41000
Significant Interim Remedial Action Taken: Not reported
GW Qualifier: =
Soil Qualifier: =
Organization: Not reported
Owner Contact: Not reported
Responsible Party: MR. BRAD BOSCHETTO
RP Address: 911 S. PRIMROSE AVENUE, SUITE K
Program: LUST
Lat/Long: 33.9032058 / -1
Local Agency Staff: Not reported
Beneficial Use: Not reported
Priority: Not reported
Cleanup Fund Id: Not reported
Suspended: Not reported
Assigned Name: Not reported
Summary: Not reported

SWEEPS UST:

Name: SHELL SERVICE STATION

Map ID
Direction
Distance
Elevation

MAP FINDINGS

Site

Database(s)

EDR ID Number
EPA ID Number

SHELL OIL CO (Continued)

1000288451

Address: 700 E ROSECRANS AVE
City: COMPTON
Status: Not reported
Comp Number: 9477
Number: Not reported
Board Of Equalization: 44-000074
Referral Date: Not reported
Action Date: Not reported
Created Date: Not reported
Owner Tank Id: Not reported
SWRCB Tank Id: 19-000-009477-000001
Tank Status: Not reported
Capacity: 8000
Active Date: Not reported
Tank Use: M.V. FUEL
STG: PRODUCT
Content: REG UNLEADED
Number Of Tanks: 4

Name: SHELL SERVICE STATION
Address: 700 E ROSECRANS AVE
City: COMPTON
Status: Not reported
Comp Number: 9477
Number: Not reported
Board Of Equalization: 44-000074
Referral Date: Not reported
Action Date: Not reported
Created Date: Not reported
Owner Tank Id: Not reported
SWRCB Tank Id: 19-000-009477-000002
Tank Status: Not reported
Capacity: 5000
Active Date: Not reported
Tank Use: M.V. FUEL
STG: PRODUCT
Content: REG UNLEADED
Number Of Tanks: Not reported

Name: SHELL SERVICE STATION
Address: 700 E ROSECRANS AVE
City: COMPTON
Status: Not reported
Comp Number: 9477
Number: Not reported
Board Of Equalization: 44-000074
Referral Date: Not reported
Action Date: Not reported
Created Date: Not reported
Owner Tank Id: Not reported
SWRCB Tank Id: 19-000-009477-000003
Tank Status: Not reported
Capacity: 5000
Active Date: Not reported
Tank Use: M.V. FUEL
STG: PRODUCT
Content: REG UNLEADED

Map ID
Direction
Distance
Elevation

MAP FINDINGS

Site

Database(s)

EDR ID Number
EPA ID Number

SHELL OIL CO (Continued)

1000288451

Number Of Tanks: Not reported

Name: SHELL SERVICE STATION
Address: 700 E ROSECRANS AVE
City: COMPTON
Status: Not reported
Comp Number: 9477
Number: Not reported
Board Of Equalization: 44-000074
Referral Date: Not reported
Action Date: Not reported
Created Date: Not reported
Owner Tank Id: Not reported
SWRCB Tank Id: 19-000-009477-000004
Tank Status: Not reported
Capacity: 8000
Active Date: Not reported
Tank Use: M.V. FUEL
STG: PRODUCT
Content: LEADED
Number Of Tanks: Not reported

Name: SHELL SERVICE STATION
Address: 700 E ROSECRANS AVE
City: COMPTON
Status: Active
Comp Number: 9477
Number: 1
Board Of Equalization: 44-000074
Referral Date: 08-24-89
Action Date: 08-24-89
Created Date: 06-30-89
Owner Tank Id: Not reported
SWRCB Tank Id: 19-000-009477-000005
Tank Status: A
Capacity: Not reported
Active Date: 06-30-89
Tank Use: UNKNOWN
STG: W
Content: Not reported
Number Of Tanks: 1

HIST UST:

Name: SHELL OIL COMPANY
Address: 700 E ROSECRANS
City,State,Zip: COMPTON, CA 90221
File Number: 0002831B
URL: <http://geotracker.waterboards.ca.gov/ustpdfs/pdf/0002831B.pdf>
Region: STATE
Facility ID: 00000000532
Facility Type: Gas Station
Other Type: Not reported
Contact Name: GLENN A. WAFER
Telephone: 2136382468
Owner Name: SHELL OIL COMPANY
Owner Address: P. O. BOX 4848
Owner City,St,Zip: ANAHEIM, CA 92803

Map ID
Direction
Distance
Elevation

MAP FINDINGS

Site

Database(s)

EDR ID Number
EPA ID Number

SHELL OIL CO (Continued)

1000288451

Total Tanks: 0005

Tank Num: 001
Container Num: 1
Year Installed: 1966
Tank Capacity: 00005000
Tank Used for: PRODUCT
Type of Fuel: UNLEADED
Container Construction Thickness: 1/4
Leak Detection: Stock Inventor, 10

Tank Num: 002
Container Num: 2
Year Installed: 1966
Tank Capacity: 00000550
Tank Used for: WASTE
Type of Fuel: WASTE OIL
Container Construction Thickness: 12
Leak Detection: Stock Inventor, 10

Tank Num: 003
Container Num: 3
Year Installed: 1966
Tank Capacity: 00005000
Tank Used for: PRODUCT
Type of Fuel: UNLEADED
Container Construction Thickness: 1/4
Leak Detection: Stock Inventor, 10

Tank Num: 004
Container Num: 4
Year Installed: 1966
Tank Capacity: 00008000
Tank Used for: PRODUCT
Type of Fuel: REGULAR
Container Construction Thickness: 1/4
Leak Detection: Stock Inventor, 10

Tank Num: 005
Container Num: 5
Year Installed: 1970
Tank Capacity: 00008000
Tank Used for: PRODUCT
Type of Fuel: PREMIUM
Container Construction Thickness: 1/4
Leak Detection: Stock Inventor, 10

[Click here for Geo Tracker PDF:](#)

RCRA NonGen / NLR:

Date form received by agency: 2018-12-17 00:00:00.0
Facility name: SHELL OIL CO
Facility address: 700 E. ROSECRANS
COMPTON, CA 90221

EPA ID: CAD981405905
Mailing address: P O BOX 4453
HOUSTON, TX 77210-4453

Map ID
Direction
Distance
Elevation

MAP FINDINGS

Site

Database(s)

EDR ID Number
EPA ID Number

SHELL OIL CO (Continued)

1000288451

Contact: TESSA BEMIS
Contact address: 285 DELAWARE AVE STE 500
BUFFALO, NY 14202
Contact country: US
Contact telephone: 716-362-8847
Contact email: TESSA.BEMIS@GHD.COM
EPA Region: 09
Classification: Non-Generator
Description: Handler: Non-Generators do not presently generate hazardous waste

Owner/Operator Summary:

Owner/operator name: EQUILON ENTERPRISES LLC
Owner/operator address: P O BOX 4453
HOUSTON, TX 77210
Owner/operator country: US
Owner/operator telephone: 713-241-2258
Owner/operator email: Not reported
Owner/operator fax: Not reported
Owner/operator extension: Not reported
Legal status: Private
Owner/Operator Type: Owner
Owner/Op start date: Not reported
Owner/Op end date: Not reported

Owner/operator name: NOT REQUIRED
Owner/operator address: NOT REQUIRED
NOT REQUIRED, ME 99999
Owner/operator country: Not reported
Owner/operator telephone: 415-555-1212
Owner/operator email: Not reported
Owner/operator fax: Not reported
Owner/operator extension: Not reported
Legal status: Private
Owner/Operator Type: Operator
Owner/Op start date: Not reported
Owner/Op end date: Not reported

Owner/operator name: EQUILON ENTERPRISES LLC
Owner/operator address: P O BOX 4453
HOUSTON, TX 77210
Owner/operator country: Not reported
Owner/operator telephone: 713-241-2258
Owner/operator email: Not reported
Owner/operator fax: Not reported
Owner/operator extension: Not reported
Legal status: Private
Owner/Operator Type: Owner
Owner/Op start date: Not reported
Owner/Op end date: Not reported

Handler Activities Summary:

U.S. importer of hazardous waste: No
Mixed waste (haz. and radioactive): No
Recycler of hazardous waste: No
Transporter of hazardous waste: No
Treater, storer or disposer of HW: No

Map ID
Direction
Distance
Elevation

MAP FINDINGS

Site

Database(s)

EDR ID Number
EPA ID Number

SHELL OIL CO (Continued)

1000288451

Underground injection activity: No
On-site burner exemption: No
Furnace exemption: No
Used oil fuel burner: No
Used oil processor: No
Used oil refiner: No
Used oil fuel marketer to burner: No
Used oil Specification marketer: No
Used oil transfer facility: No
Used oil transporter: No

Historical Generators:

Date form received by agency: 1998-03-30 00:00:00.0
Site name: SHELL OIL CO
Classification: Small Quantity Generator

Date form received by agency: 1996-09-01 00:00:00.0
Site name: SHELL OIL CO
Classification: Small Quantity Generator

Hazardous Waste Summary:

. Waste code: D001
. Waste name: IGNITABLE WASTE

. Waste code: D018
. Waste name: BENZENE

Violation Status: No violations found

FINDS:

Registry ID: 110055812535

Click Here:

Environmental Interest/Information System:
STATE MASTER

[Click this hyperlink](#) while viewing on your computer to access
additional FINDS: detail in the EDR Site Report.

CORTESE:

Name: SHELL 204-1740-12
Address: 700 ROSECRANS AVE E
City,State,Zip: COMPTON, CA 90221
Region: CORTESE
Envirostor Id: Not reported
Global ID: T0603704794
Site/Facility Type: LUST CLEANUP SITE
Cleanup Status: COMPLETED - CASE CLOSED
Status Date: Not reported
Site Code: Not reported
Latitude: Not reported
Longitude: Not reported
Owner: Not reported
Enf Type: Not reported
Swat R: Not reported
Flag: active

Map ID
Direction
Distance
Elevation

MAP FINDINGS

Site

Database(s)

EDR ID Number
EPA ID Number

SHELL OIL CO (Continued)

1000288451

Order No: Not reported
Waste Discharge System No: Not reported
Effective Date: Not reported
Region 2: Not reported
WID Id: Not reported
Solid Waste Id No: Not reported
Waste Management Unit Name: Not reported
File Name: Active Open

HIST CORTESE:

edr_fname: SHELL 204-1740-12
edr_fadd1: 700 ROSECRANS
City,State,Zip: COMPTON, CA 90221
Region: CORTESE
Facility County Code: 19
Reg By: LTNKA
Reg Id: R-09277

CERS:

Name: SHELL 204-1740-12
Address: 700 ROSECRANS AVE E
City,State,Zip: COMPTON, CA 90221
Site ID: 213792
CERS ID: T0603704794
CERS Description: Leaking Underground Storage Tank Cleanup Site

Affiliation:

Affiliation Type Desc: Local Agency Caseworker
Entity Name: JOHN AWUJO - LOS ANGELES COUNTY
Entity Title: Not reported
Affiliation Address: 900 S FREMONT AVE
Affiliation City: ALHAMBRA
Affiliation State: CA
Affiliation Country: Not reported
Affiliation Zip: Not reported
Affiliation Phone: 6264583507

Affiliation Type Desc: Regional Board Caseworker
Entity Name: CHANDRA TYLER - LOS ANGELES RWQCB (REGION 4)
Entity Title: Not reported
Affiliation Address: Not reported
Affiliation City: R4 UNKNOWN
Affiliation State: CA
Affiliation Country: Not reported
Affiliation Zip: Not reported
Affiliation Phone: Not reported

Map ID
Direction
Distance
Elevation

MAP FINDINGS

Site

Database(s)

EDR ID Number
EPA ID Number

O61
NNE
1/4-1/2
0.469 mi.
2475 ft.
ARCO #1691
740 ROSECRANS AVE W
COMPTON, CA 90220
Site 2 of 3 in cluster O

LUST
Cortese
HIST CORTESE
CERS
S101295989
N/A

Relative:
Higher
Actual:
72 ft.

LUST:
Name: ARCO #1691
Address: 740 ROSECRANS AVE W
City,State,Zip: COMPTON, CA 90220
Lead Agency: LOS ANGELES RWQCB (REGION 4)
Case Type: LUST Cleanup Site
Geo Track: http://geotracker.waterboards.ca.gov/profile_report.asp?global_id=T0603703769
Global Id: T0603703769
Latitude: 33.903083441
Longitude: -118.23771923
Status: Open - Remediation
Status Date: 10/24/2006
Case Worker: ALT
RB Case Number: I-11240
Local Agency: LOS ANGELES COUNTY
File Location: Regional Board
Local Case Number: Not reported
Potential Media Affect: Aquifer used for drinking water supply
Potential Contaminants of Concern: Gasoline
Site History: Not reported

LUST:
Global Id: T0603703769
Contact Type: Regional Board Caseworker
Contact Name: ADAM TAING
Organization Name: LOS ANGELES RWQCB (REGION 4)
Address: 320 West 4th Street
City: LOS ANGELES
Email: adam.taing@waterboards.ca.gov
Phone Number: 2135766752

Global Id: T0603703769
Contact Type: Local Agency Caseworker
Contact Name: JOHN AWUJO
Organization Name: LOS ANGELES COUNTY
Address: 900 S FREMONT AVE
City: ALHAMBRA
Email: jawujo@dpw.lacounty.gov
Phone Number: 6264583507

LUST:
Global Id: T0603703769
Action Type: RESPONSE
Date: 10/15/2002
Action: Monitoring Report - Quarterly

Global Id: T0603703769
Action Type: RESPONSE
Date: 01/15/2003
Action: Soil and Water Investigation Report

Global Id: T0603703769
Action Type: RESPONSE

Map ID
Direction
Distance
Elevation

MAP FINDINGS

Site

Database(s)

EDR ID Number
EPA ID Number

ARCO #1691 (Continued)

S101295989

Date: 10/17/2002
Action: CAP/RAP - Final Remediation / Design Plan

Global Id: T0603703769
Action Type: RESPONSE
Date: 01/15/2003
Action: Monitoring Report - Quarterly

Global Id: T0603703769
Action Type: RESPONSE
Date: 05/31/2016
Action: Soil and Water Investigation Report

Global Id: T0603703769
Action Type: ENFORCEMENT
Date: 06/29/2006
Action: Site Visit / Inspection / Sampling

Global Id: T0603703769
Action Type: ENFORCEMENT
Date: 06/29/2006
Action: Staff Letter

Global Id: T0603703769
Action Type: ENFORCEMENT
Date: 01/15/2016
Action: Staff Letter

Global Id: T0603703769
Action Type: Other
Date: 03/01/1988
Action: Leak Discovery

Global Id: T0603703769
Action Type: RESPONSE
Date: 04/15/2003
Action: Monitoring Report - Quarterly

Global Id: T0603703769
Action Type: RESPONSE
Date: 04/15/2003
Action: Soil and Water Investigation Report

Global Id: T0603703769
Action Type: RESPONSE
Date: 07/15/2003
Action: Monitoring Report - Quarterly

Global Id: T0603703769
Action Type: RESPONSE
Date: 01/15/2004
Action: Monitoring Report - Quarterly

Global Id: T0603703769
Action Type: RESPONSE
Date: 12/06/2016
Action: Remedial Progress Report

Map ID
Direction
Distance
Elevation

MAP FINDINGS

Site

Database(s)

EDR ID Number
EPA ID Number

ARCO #1691 (Continued)

S101295989

Global Id:	T0603703769
Action Type:	RESPONSE
Date:	01/15/2016
Action:	Monitoring Report - Semi-Annually
Global Id:	T0603703769
Action Type:	RESPONSE
Date:	07/15/2019
Action:	Monitoring Report - Semi-Annually
Global Id:	T0603703769
Action Type:	RESPONSE
Date:	07/15/2018
Action:	Monitoring Report - Semi-Annually
Global Id:	T0603703769
Action Type:	RESPONSE
Date:	01/15/2018
Action:	Monitoring Report - Semi-Annually
Global Id:	T0603703769
Action Type:	RESPONSE
Date:	01/15/2019
Action:	Monitoring Report - Semi-Annually
Global Id:	T0603703769
Action Type:	ENFORCEMENT
Date:	05/06/2016
Action:	Staff Letter
Global Id:	T0603703769
Action Type:	RESPONSE
Date:	10/15/2003
Action:	Monitoring Report - Quarterly
Global Id:	T0603703769
Action Type:	RESPONSE
Date:	01/15/2004
Action:	Soil and Water Investigation Report
Global Id:	T0603703769
Action Type:	RESPONSE
Date:	10/15/2003
Action:	Soil and Water Investigation Report
Global Id:	T0603703769
Action Type:	RESPONSE
Date:	04/15/2004
Action:	Monitoring Report - Quarterly
Global Id:	T0603703769
Action Type:	RESPONSE
Date:	04/15/2004
Action:	Soil and Water Investigation Report
Global Id:	T0603703769
Action Type:	RESPONSE

Map ID
Direction
Distance
Elevation

MAP FINDINGS

Site

Database(s)

EDR ID Number
EPA ID Number

ARCO #1691 (Continued)

S101295989

Date:	07/15/2004
Action:	Soil and Water Investigation Report
Global Id:	T0603703769
Action Type:	RESPONSE
Date:	01/15/2011
Action:	Conceptual Site Model
Global Id:	T0603703769
Action Type:	RESPONSE
Date:	01/15/2011
Action:	Monitoring Report - Semi-Annually
Global Id:	T0603703769
Action Type:	RESPONSE
Date:	04/15/2011
Action:	Conceptual Site Model
Global Id:	T0603703769
Action Type:	RESPONSE
Date:	04/15/2011
Action:	Monitoring Report - Semi-Annually
Global Id:	T0603703769
Action Type:	RESPONSE
Date:	07/15/2017
Action:	Monitoring Report - Semi-Annually
Global Id:	T0603703769
Action Type:	RESPONSE
Date:	02/15/2019
Action:	Remedial Progress Report
Global Id:	T0603703769
Action Type:	RESPONSE
Date:	10/02/2018
Action:	Well Installation Report
Global Id:	T0603703769
Action Type:	RESPONSE
Date:	01/15/2020
Action:	Monitoring Report - Semi-Annually
Global Id:	T0603703769
Action Type:	RESPONSE
Date:	07/15/2016
Action:	Monitoring Report - Semi-Annually
Global Id:	T0603703769
Action Type:	RESPONSE
Date:	01/15/2017
Action:	Monitoring Report - Semi-Annually
Global Id:	T0603703769
Action Type:	RESPONSE
Date:	11/29/2012
Action:	Soil and Water Investigation Workplan - Regulator Responded

Map ID
Direction
Distance
Elevation

MAP FINDINGS

Site

Database(s)

EDR ID Number
EPA ID Number

ARCO #1691 (Continued)

S101295989

Global Id:	T0603703769
Action Type:	RESPONSE
Date:	11/29/2012
Action:	Corrective Action Plan / Remedial Action Plan - Regulator Responded
Global Id:	T0603703769
Action Type:	RESPONSE
Date:	03/16/2015
Action:	Soil and Water Investigation Workplan - Regulator Responded
Global Id:	T0603703769
Action Type:	RESPONSE
Date:	11/09/2015
Action:	Soil and Water Investigation Workplan - Regulator Responded
Global Id:	T0603703769
Action Type:	RESPONSE
Date:	05/03/2018
Action:	Interim Remedial Action Plan - Regulator Responded
Global Id:	T0603703769
Action Type:	ENFORCEMENT
Date:	04/18/2008
Action:	Staff Letter
Global Id:	T0603703769
Action Type:	ENFORCEMENT
Date:	10/06/2016
Action:	Staff Letter
Global Id:	T0603703769
Action Type:	Other
Date:	04/01/1988
Action:	Leak Stopped
Global Id:	T0603703769
Action Type:	RESPONSE
Date:	04/15/2005
Action:	Monitoring Report - Quarterly
Global Id:	T0603703769
Action Type:	RESPONSE
Date:	04/15/2005
Action:	Soil and Water Investigation Report
Global Id:	T0603703769
Action Type:	RESPONSE
Date:	10/15/2004
Action:	Soil and Water Investigation Report
Global Id:	T0603703769
Action Type:	RESPONSE
Date:	10/15/2004
Action:	Monitoring Report - Quarterly
Global Id:	T0603703769
Action Type:	RESPONSE

Map ID
Direction
Distance
Elevation

MAP FINDINGS

Site

Database(s)

EDR ID Number
EPA ID Number

ARCO #1691 (Continued)

S101295989

Date:	07/15/2005
Action:	Monitoring Report - Quarterly
Global Id:	T0603703769
Action Type:	RESPONSE
Date:	07/15/2005
Action:	Soil and Water Investigation Report
Global Id:	T0603703769
Action Type:	RESPONSE
Date:	07/15/2004
Action:	Monitoring Report - Quarterly
Global Id:	T0603703769
Action Type:	RESPONSE
Date:	01/15/2005
Action:	Monitoring Report - Quarterly
Global Id:	T0603703769
Action Type:	RESPONSE
Date:	01/15/2005
Action:	Soil and Water Investigation Report
Global Id:	T0603703769
Action Type:	RESPONSE
Date:	10/15/2011
Action:	Conceptual Site Model
Global Id:	T0603703769
Action Type:	RESPONSE
Date:	10/15/2011
Action:	Monitoring Report - Semi-Annually
Global Id:	T0603703769
Action Type:	RESPONSE
Date:	09/08/2016
Action:	Interim Remedial Action Plan - Regulator Responded
Global Id:	T0603703769
Action Type:	REMEDIATION
Date:	08/01/1994
Action:	Other (Use Description Field)
Global Id:	T0603703769
Action Type:	REMEDIATION
Date:	05/01/1988
Action:	Excavation
Global Id:	T0603703769
Action Type:	REMEDIATION
Date:	07/01/1993
Action:	Excavation
Global Id:	T0603703769
Action Type:	REMEDIATION
Date:	01/01/1988
Action:	Free Product Removal

Map ID
Direction
Distance
Elevation

MAP FINDINGS

Site

Database(s)

EDR ID Number
EPA ID Number

ARCO #1691 (Continued)

S101295989

Global Id:	T0603703769
Action Type:	REMEDIATION
Date:	11/07/2017
Action:	Dual Phase Extraction
Global Id:	T0603703769
Action Type:	REMEDIATION
Date:	10/26/2016
Action:	Dual Phase Extraction
Global Id:	T0603703769
Action Type:	REMEDIATION
Date:	10/26/2016
Action:	Dual Phase Extraction
Global Id:	T0603703769
Action Type:	REMEDIATION
Date:	11/07/2017
Action:	Dual Phase Extraction
Global Id:	T0603703769
Action Type:	ENFORCEMENT
Date:	07/02/2018
Action:	Staff Letter
Global Id:	T0603703769
Action Type:	RESPONSE
Date:	04/15/2006
Action:	Monitoring Report - Quarterly
Global Id:	T0603703769
Action Type:	RESPONSE
Date:	07/15/2007
Action:	Monitoring Report - Quarterly
Global Id:	T0603703769
Action Type:	RESPONSE
Date:	07/15/2007
Action:	Soil and Water Investigation Report
Global Id:	T0603703769
Action Type:	RESPONSE
Date:	10/15/2005
Action:	Monitoring Report - Quarterly
Global Id:	T0603703769
Action Type:	RESPONSE
Date:	10/15/2005
Action:	Soil and Water Investigation Report
Global Id:	T0603703769
Action Type:	RESPONSE
Date:	07/02/2012
Action:	Request for Closure
Global Id:	T0603703769
Action Type:	RESPONSE

Map ID
Direction
Distance
Elevation

MAP FINDINGS

Site

Database(s)

EDR ID Number
EPA ID Number

ARCO #1691 (Continued)

S101295989

Date:	07/12/2012
Action:	Other Report / Document
Global Id:	T0603703769
Action Type:	ENFORCEMENT
Date:	09/14/2012
Action:	Staff Letter
Global Id:	T0603703769
Action Type:	Other
Date:	04/14/1988
Action:	Leak Reported
Global Id:	T0603703769
Action Type:	RESPONSE
Date:	10/15/2006
Action:	Remedial Progress Report
Global Id:	T0603703769
Action Type:	RESPONSE
Date:	07/15/2006
Action:	Sensitive Receptor Survey Report
Global Id:	T0603703769
Action Type:	RESPONSE
Date:	07/15/2006
Action:	Soil and Water Investigation Report
Global Id:	T0603703769
Action Type:	RESPONSE
Date:	07/15/2006
Action:	Monitoring Report - Quarterly
Global Id:	T0603703769
Action Type:	RESPONSE
Date:	01/15/2006
Action:	Monitoring Report - Quarterly
Global Id:	T0603703769
Action Type:	RESPONSE
Date:	01/15/2006
Action:	Soil and Water Investigation Report
Global Id:	T0603703769
Action Type:	RESPONSE
Date:	04/15/2007
Action:	Monitoring Report - Quarterly
Global Id:	T0603703769
Action Type:	RESPONSE
Date:	04/15/2007
Action:	Soil and Water Investigation Report
Global Id:	T0603703769
Action Type:	RESPONSE
Date:	10/15/2006
Action:	Monitoring Report - Quarterly

Map ID
Direction
Distance
Elevation

MAP FINDINGS

Site

Database(s)

EDR ID Number
EPA ID Number

ARCO #1691 (Continued)

S101295989

Global Id:	T0603703769
Action Type:	RESPONSE
Date:	10/15/2006
Action:	Soil and Water Investigation Report
Global Id:	T0603703769
Action Type:	RESPONSE
Date:	01/15/2007
Action:	Monitoring Report - Quarterly
Global Id:	T0603703769
Action Type:	RESPONSE
Date:	01/15/2007
Action:	Soil and Water Investigation Report
Global Id:	T0603703769
Action Type:	RESPONSE
Date:	01/15/2013
Action:	Monitoring Report - Semi-Annually
Global Id:	T0603703769
Action Type:	RESPONSE
Date:	07/15/2009
Action:	Monitoring Report - Semi-Annually
Global Id:	T0603703769
Action Type:	RESPONSE
Date:	10/15/2009
Action:	Conceptual Site Model
Global Id:	T0603703769
Action Type:	RESPONSE
Date:	04/15/2013
Action:	CAP/RAP - Final Remediation / Design Plan
Global Id:	T0603703769
Action Type:	ENFORCEMENT
Date:	12/17/2012
Action:	Staff Letter
Global Id:	T0603703769
Action Type:	RESPONSE
Date:	04/15/2008
Action:	Soil and Water Investigation Report
Global Id:	T0603703769
Action Type:	RESPONSE
Date:	01/15/2008
Action:	Monitoring Report - Quarterly
Global Id:	T0603703769
Action Type:	RESPONSE
Date:	01/15/2008
Action:	Soil and Water Investigation Report
Global Id:	T0603703769
Action Type:	RESPONSE

Map ID
Direction
Distance
Elevation

MAP FINDINGS

Site

Database(s)

EDR ID Number
EPA ID Number

ARCO #1691 (Continued)

S101295989

Date:	04/15/2013
Action:	Conceptual Site Model
Global Id:	T0603703769
Action Type:	ENFORCEMENT
Date:	06/15/2009
Action:	Staff Letter
Global Id:	T0603703769
Action Type:	ENFORCEMENT
Date:	03/26/2015
Action:	Staff Letter
Global Id:	T0603703769
Action Type:	ENFORCEMENT
Date:	03/02/2020
Action:	Clean Up Fund - Case Closure Review Summary Report (RSR)
Global Id:	T0603703769
Action Type:	RESPONSE
Date:	10/16/2008
Action:	Conceptual Site Model
Global Id:	T0603703769
Action Type:	RESPONSE
Date:	07/15/2008
Action:	Monitoring Report - Quarterly
Global Id:	T0603703769
Action Type:	RESPONSE
Date:	04/15/2008
Action:	Monitoring Report - Quarterly
Global Id:	T0603703769
Action Type:	RESPONSE
Date:	04/16/2013
Action:	Well Installation Report
Global Id:	T0603703769
Action Type:	RESPONSE
Date:	10/15/2013
Action:	Monitoring Report - Semi-Annually
Global Id:	T0603703769
Action Type:	ENFORCEMENT
Date:	01/15/2002
Action:	13267 Requirement
Global Id:	T0603703769
Action Type:	ENFORCEMENT
Date:	03/25/2003
Action:	Staff Letter
Global Id:	T0603703769
Action Type:	RESPONSE
Date:	01/15/2009
Action:	Conceptual Site Model

Map ID
Direction
Distance
Elevation

MAP FINDINGS

Site

Database(s)

EDR ID Number
EPA ID Number

ARCO #1691 (Continued)

S101295989

Global Id:	T0603703769
Action Type:	RESPONSE
Date:	01/15/2009
Action:	Monitoring Report - Quarterly
Global Id:	T0603703769
Action Type:	RESPONSE
Date:	04/15/2009
Action:	Conceptual Site Model
Global Id:	T0603703769
Action Type:	RESPONSE
Date:	04/15/2009
Action:	Monitoring Report - Quarterly
Global Id:	T0603703769
Action Type:	RESPONSE
Date:	07/15/2003
Action:	Soil and Water Investigation Report
Global Id:	T0603703769
Action Type:	RESPONSE
Date:	07/15/2003
Action:	Soil and Water Investigation Report
Global Id:	T0603703769
Action Type:	RESPONSE
Date:	10/15/2007
Action:	Soil and Water Investigation Report
Global Id:	T0603703769
Action Type:	RESPONSE
Date:	10/15/2007
Action:	Monitoring Report - Quarterly
Global Id:	T0603703769
Action Type:	RESPONSE
Date:	07/15/2008
Action:	Soil and Water Investigation Report
Global Id:	T0603703769
Action Type:	RESPONSE
Date:	04/15/2006
Action:	Soil and Water Investigation Report
Global Id:	T0603703769
Action Type:	RESPONSE
Date:	07/15/2014
Action:	Monitoring Report - Semi-Annually
Global Id:	T0603703769
Action Type:	RESPONSE
Date:	07/15/2015
Action:	Monitoring Report - Semi-Annually
Global Id:	T0603703769
Action Type:	RESPONSE

Map ID
Direction
Distance
Elevation

MAP FINDINGS

Site

Database(s)

EDR ID Number
EPA ID Number

ARCO #1691 (Continued)

S101295989

Date: 07/15/2009
Action: Conceptual Site Model

Global Id: T0603703769
Action Type: RESPONSE
Date: 07/15/2010
Action: Monitoring Report - Semi-Annually

Global Id: T0603703769
Action Type: RESPONSE
Date: 03/16/2015
Action: Pilot Study/ Treatability Report

LUST:

Global Id: T0603703769
Status: Open - Case Begin Date
Status Date: 03/01/1988

Global Id: T0603703769
Status: Open - Site Assessment
Status Date: 05/20/1988

Global Id: T0603703769
Status: Open - Site Assessment
Status Date: 10/11/1990

Global Id: T0603703769
Status: Open - Site Assessment
Status Date: 11/21/1990

Global Id: T0603703769
Status: Open - Remediation
Status Date: 01/15/2002

Global Id: T0603703769
Status: Open - Site Assessment
Status Date: 01/15/2002

Global Id: T0603703769
Status: Open - Remediation
Status Date: 10/24/2006

LUST REG 4:

Region: 4
Regional Board: 04
County: Los Angeles
Facility Id: I-11240
Status: Remediation Plan
Substance: Gasoline
Substance Quantity: Not reported
Local Case No: Not reported
Case Type: Groundwater
Abatement Method Used at the Site: FPVE
Global ID: T0603703769
W Global ID: Not reported

Map ID
Direction
Distance
Elevation

MAP FINDINGS

Site

Database(s)

EDR ID Number
EPA ID Number

ARCO #1691 (Continued)

S101295989

Staff: JW
Local Agency: 19000
Cross Street: WILMINGTON AVE
Enforcement Type: DLSEL
Date Leak Discovered: 3/1/1988
Date Leak First Reported: 4/14/1988
Date Leak Record Entered: 4/29/1988
Date Confirmation Began: 5/20/1988
Date Leak Stopped: 4/1/1988
Date Case Last Changed on Database: 10/15/2002
Date the Case was Closed: Not reported
How Leak Discovered: Tank Test
How Leak Stopped: Not reported
Cause of Leak: Corrosion
Leak Source: Tank
Operator: Not reported
Water System: Not reported
Well Name: Not reported
Approx. Dist To Production Well (ft): 1576.8984045657948231111622005
Source of Cleanup Funding: Tank
Preliminary Site Assessment Workplan Submitted: 10/11/1990
Preliminary Site Assessment Began: 11/21/1990
Pollution Characterization Began: 1/15/2002
Remediation Plan Submitted: 1/15/2002
Remedial Action Underway: Not reported
Post Remedial Action Monitoring Began: Not reported
Enforcement Action Date: Not reported
Historical Max MTBE Date: 4/16/2003
Hist Max MTBE Conc in Groundwater: 3300
Hist Max MTBE Conc in Soil: 0
Significant Interim Remedial Action Taken: Not reported
GW Qualifier: =
Soil Qualifier: ND
Organization: Not reported
Owner Contact: Not reported
Responsible Party: RAY VOSE
RP Address: P.O. BOX 5077
Program: LUST
Lat/Long: 33.903148 / -1
Local Agency Staff: Not reported
Beneficial Use: Not reported
Priority: Not reported
Cleanup Fund Id: Not reported
Suspended: Not reported
Assigned Name: Not reported
Summary: 6 USTS REMOVED 1989. FP INITIALLY IN 4 WELLS NOW ONLY 1 WELLSVE SYSTEM
OPERATING SINCE 8/94. 5/29/97 CONC INCREASED IN E-9, E-3,E-4, HAND
BAILING PRODUCT FROM E-1. 1/4 MI. NE OF 850F (PERF.170-200).NO ISOCN
MAP AS DIRECTED

CORTESE:

Name: ARCO #1691
Address: 740 ROSECRANS AVE W
City,State,Zip: COMPTON, CA 90220
Region: CORTESE
Envirostor Id: Not reported
Global ID: T0603703769

Map ID
Direction
Distance
Elevation

MAP FINDINGS

Site

Database(s)

EDR ID Number
EPA ID Number

ARCO #1691 (Continued)

S101295989

Site/Facility Type: LUST CLEANUP SITE
Cleanup Status: OPEN - REMEDIATION
Status Date: Not reported
Site Code: Not reported
Latitude: Not reported
Longitude: Not reported
Owner: Not reported
Enf Type: Not reported
Swat R: Not reported
Flag: active
Order No: Not reported
Waste Discharge System No: Not reported
Effective Date: Not reported
Region 2: Not reported
WID Id: Not reported
Solid Waste Id No: Not reported
Waste Management Uit Name: Not reported
File Name: Active Open

HIST CORTESE:

edr_fname: ARCO #1691
edr_fadd1: 740 ROSECRANS
City,State,Zip: COMPTON, CA 90220
Region: CORTESE
Facility County Code: 19
Reg By: LTNKA
Reg Id: I-11240

CERS:

Name: ARCO #1691
Address: 740 ROSECRANS AVE W
City,State,Zip: COMPTON, CA 90220
Site ID: 250133
CERS ID: T0603703769
CERS Description: Leaking Underground Storage Tank Cleanup Site

Affiliation:

Affiliation Type Desc: Local Agency Caseworker
Entity Name: JOHN AWUJO - LOS ANGELES COUNTY
Entity Title: Not reported
Affiliation Address: 900 S FREMONT AVE
Affiliation City: ALHAMBRA
Affiliation State: CA
Affiliation Country: Not reported
Affiliation Zip: Not reported
Affiliation Phone: 6264583507

Affiliation Type Desc: Regional Board Caseworker
Entity Name: ADAM TAING - LOS ANGELES RWQCB (REGION 4)
Entity Title: Not reported
Affiliation Address: 320 West 4th Street
Affiliation City: LOS ANGELES
Affiliation State: CA
Affiliation Country: Not reported
Affiliation Zip: Not reported
Affiliation Phone: 2135766752

Map ID
Direction
Distance
Elevation

MAP FINDINGS

Site

Database(s)

EDR ID Number
EPA ID Number

O62
North
1/4-1/2
0.479 mi.
2531 ft.
GOSS AUTO REPAIR
701 ROSECRANS AVE W
COMPTON, CA 90220
Site 3 of 3 in cluster O

LUST
SWEEPS UST
Cortese
LOS ANGELES CO. HMS
CERS
S102056760
N/A

Relative:
Higher
Actual:
73 ft.

LUST:
Name: GOSS AUTO REPAIR
Address: 701 ROSECRANS AVE W
City,State,Zip: COMPTON, CA 90220
Lead Agency: LOS ANGELES RWQCB (REGION 4)
Case Type: LUST Cleanup Site
Geo Track: http://geotracker.waterboards.ca.gov/profile_report.asp?global_id=T10000003263
Global Id: T10000003263
Latitude: 33.903461744
Longitude: -118.23627412
Status: Completed - Case Closed
Status Date: 09/15/2015
Case Worker: MB
RB Case Number: R-14550
Local Agency: LOS ANGELES COUNTY
File Location: Local Agency
Local Case Number: Not reported
Potential Media Affect: Soil
Potential Contaminants of Concern: Benzene, Toluene, Xylene
Site History: Not reported

LUST:
Global Id: T10000003263
Contact Type: Local Agency Caseworker
Contact Name: KATTYA BATRES RINZE
Organization Name: LOS ANGELES COUNTY
Address: 900 SOUTH FREMONT AVE
City: ALHAMBRA
Email: gbatres@dpw.lacounty.gov
Phone Number: Not reported

Global Id: T10000003263
Contact Type: Regional Board Caseworker
Contact Name: MAGDY BAIADY
Organization Name: LOS ANGELES RWQCB (REGION 4)
Address: 320 W. 4TH ST., SUITE 200
City: LOS ANGELES
Email: mbaiady@waterboards.ca.gov
Phone Number: 2135766699

LUST:
Global Id: T10000003263
Action Type: ENFORCEMENT
Date: 09/15/2015
Action: Closure/No Further Action Letter

Global Id: T10000003263
Action Type: ENFORCEMENT
Date: 07/31/2012
Action: Referral to Regional Board

Global Id: T10000003263
Action Type: Other

Map ID
Direction
Distance
Elevation

MAP FINDINGS

Site

Database(s)

EDR ID Number
EPA ID Number

GOSS AUTO REPAIR (Continued)

S102056760

Date: 08/03/1990
Action: Leak Discovery

Global Id: T10000003263
Action Type: ENFORCEMENT
Date: 08/13/2012
Action: Staff Letter

Global Id: T10000003263
Action Type: Other
Date: 08/03/1990
Action: Leak Stopped

Global Id: T10000003263
Action Type: Other
Date: 09/15/2011
Action: Leak Reported

Global Id: T10000003263
Action Type: ENFORCEMENT
Date: 07/13/2015
Action: Notification - Preclosure

Global Id: T10000003263
Action Type: ENFORCEMENT
Date: 06/05/2015
Action: Site Visit / Inspection / Sampling

LUST:

Global Id: T10000003263
Status: Open - Case Begin Date
Status Date: 08/03/1990

Global Id: T10000003263
Status: Open - Inactive
Status Date: 09/15/2011

Global Id: T10000003263
Status: Open - Site Assessment
Status Date: 09/15/2011

Global Id: T10000003263
Status: Completed - Case Closed
Status Date: 09/15/2015

SWEEPS UST:

Name: DONALD BENARD
Address: 701 W ROSECRANS AVE
City: COMPTON
Status: Not reported
Comp Number: 14550
Number: Not reported
Board Of Equalization: 44-010447
Referral Date: Not reported
Action Date: Not reported

Map ID
Direction
Distance
Elevation

MAP FINDINGS

Site

Database(s)

EDR ID Number
EPA ID Number

GOSS AUTO REPAIR (Continued)

S102056760

Created Date: Not reported
Owner Tank Id: Not reported
SWRCB Tank Id: 19-000-014550-000001
Tank Status: Not reported
Capacity: 550
Active Date: Not reported
Tank Use: M.V. FUEL
STG: PRODUCT
Content: OTHER
Number Of Tanks: 3

Name: DONALD BENARD
Address: 701 W ROSECRANS AVE
City: COMPTON
Status: Not reported
Comp Number: 14550
Number: Not reported
Board Of Equalization: 44-010447
Referral Date: Not reported
Action Date: Not reported
Created Date: Not reported
Owner Tank Id: Not reported
SWRCB Tank Id: 19-000-014550-000002
Tank Status: Not reported
Capacity: 550
Active Date: Not reported
Tank Use: M.V. FUEL
STG: PRODUCT
Content: OTHER
Number Of Tanks: Not reported

Name: DONALD BENARD
Address: 701 W ROSECRANS AVE
City: COMPTON
Status: Not reported
Comp Number: 14550
Number: Not reported
Board Of Equalization: 44-010447
Referral Date: Not reported
Action Date: Not reported
Created Date: Not reported
Owner Tank Id: Not reported
SWRCB Tank Id: 19-000-014550-000003
Tank Status: Not reported
Capacity: 550
Active Date: Not reported
Tank Use: M.V. FUEL
STG: PRODUCT
Content: OTHER
Number Of Tanks: Not reported

CORTESE:

Name: GOSS AUTO REPAIR
Address: 701 ROSECRANS AVE W
City,State,Zip: COMPTON, CA 90220
Region: CORTESE
Envirostor Id: Not reported

Map ID
Direction
Distance
Elevation

MAP FINDINGS

Site

Database(s)

EDR ID Number
EPA ID Number

GOSS AUTO REPAIR (Continued)

S102056760

Global ID: T10000003263
Site/Facility Type: LUST CLEANUP SITE
Cleanup Status: COMPLETED - CASE CLOSED
Status Date: Not reported
Site Code: Not reported
Latitude: Not reported
Longitude: Not reported
Owner: Not reported
Enf Type: Not reported
Swat R: Not reported
Flag: active
Order No: Not reported
Waste Discharge System No: Not reported
Effective Date: Not reported
Region 2: Not reported
WID Id: Not reported
Solid Waste Id No: Not reported
Waste Management Unit Name: Not reported
File Name: Active Open

LOS ANGELES CO. HMS:

Name: GOSS AUTO REPAIR
Address: 701 W ROSECRANS AVE
City,State,Zip: COMPTON, CA 90220
Region: LA
Permit Category: T
Facility Id: 014059-014550
Facility Type: 0
Facility Status: Removed
Area: 2P
Permit Number: 00005747T
Permit Status: Removed

CERS:

Name: GOSS AUTO REPAIR
Address: 701 ROSECRANS AVE W
City,State,Zip: COMPTON, CA 90220
Site ID: 205667
CERS ID: T10000003263
CERS Description: Leaking Underground Storage Tank Cleanup Site

Affiliation:

Affiliation Type Desc: Local Agency Caseworker
Entity Name: KATTYA BATRES RINZE - LOS ANGELES COUNTY
Entity Title: Not reported
Affiliation Address: 900 SOUTH FREMONT AVE
Affiliation City: ALHAMBRA
Affiliation State: CA
Affiliation Country: Not reported
Affiliation Zip: Not reported
Affiliation Phone: Not reported

Affiliation Type Desc: Regional Board Caseworker
Entity Name: MAGDY BAIADY - LOS ANGELES RWQCB (REGION 4)
Entity Title: Not reported
Affiliation Address: 320 W. 4TH ST., SUITE 200
Affiliation City: LOS ANGELES

Map ID
Direction
Distance
Elevation

MAP FINDINGS

Site

Database(s)

EDR ID Number
EPA ID Number

GOSS AUTO REPAIR (Continued)

S102056760

Affiliation State: CA
Affiliation Country: Not reported
Affiliation Zip: Not reported
Affiliation Phone: 2135766699

N63
South
1/4-1/2
0.494 mi.
2609 ft.

PACIFIC BELL(CMTNCA/A1125)
806 ALAMEDA STREET
COMPTON, CA 90220

HIST UST
HIST CORTESE

U001562707
N/A

Site 2 of 2 in cluster N

Relative:
Lower

HIST UST:

Actual:
67 ft.

Name: PACIFIC BELL(CMTNCA/A1125)
Address: 806 ALAMEDA STREET
City,State,Zip: COMPTON, CA 90220
File Number: Not reported
URL: Not reported
Region: STATE
Facility ID: 00000069108
Facility Type: Other
Other Type: PACIFIC BELL
Contact Name: FLEET
Telephone: 0000000000
Owner Name: PACIFIC BELL
Owner Address: 2600 CAMINO RAMON, RM. 2E050
Owner City,St,Zip: SAN RAMON, CA 94583
Total Tanks: 0001

Tank Num: 001
Container Num: W-65-550
Year Installed: 1965
Tank Capacity: 00000550
Tank Used for: WASTE
Type of Fuel: 5
Container Construction Thickness: X
Leak Detection: Pressure Test

HIST CORTESE:

edr_fname: PACIFIC BELL
edr_fadd1: 806 ALAMEDA
City,State,Zip: COMPTON, CA
Region: CORTESE
Facility County Code: 19
Reg By: LTNKA
Reg Id: I-10230

Map ID
Direction
Distance
Elevation

MAP FINDINGS

Site

Database(s)

EDR ID Number
EPA ID Number

64
NNE
1/4-1/2
0.495 mi.
2614 ft.

JUAREZ CARWASH
906 ROSECRANS AVE. W.
COMPTON, CA 90222

LUST
Cortese
CERS

S111711319
N/A

Relative:
Higher

Actual:
73 ft.

LUST:

Name: JUAREZ CARWASH
Address: 906 ROSECRANS AVE. W.
City,State,Zip: COMPTON, CA 90222
Lead Agency: LOS ANGELES RWQCB (REGION 4)
Case Type: LUST Cleanup Site
Geo Track: http://geotracker.waterboards.ca.gov/profile_report.asp?global_id=T0603797510
Global Id: T0603797510
Latitude: 33.903271
Longitude: -118.240301
Status: Open - Site Assessment
Status Date: 04/13/2011
Case Worker: AT
RB Case Number: R-26764
Local Agency: LOS ANGELES COUNTY
File Location: Not reported
Local Case Number: 013492-026764
Potential Media Affect: Under Investigation
Potential Contaminants of Concern: Gasoline, Diesel
Site History: Current site address 906 Roscrans Ave., Compton CA 90222

LUST:

Global Id: T0603797510
Contact Type: Regional Board Caseworker
Contact Name: ARMAN TOUMARI
Organization Name: LOS ANGELES RWQCB (REGION 4)
Address: 320 WEST 4TH STREET, SUITE 200
City: LOS ANGELES
Email: atoumari@waterboards.ca.gov
Phone Number: 2135766708

Global Id: T0603797510
Contact Type: Local Agency Caseworker
Contact Name: RANI IYER
Organization Name: LOS ANGELES COUNTY
Address: 900 S. FREMONT AVE.
City: ALHAMBRA
Email: riyer@dpw.lacounty.gov
Phone Number: Not reported

LUST:

Global Id: T0603797510
Action Type: ENFORCEMENT
Date: 06/24/2010
Action: Referral to Regional Board

Global Id: T0603797510
Action Type: ENFORCEMENT
Date: 04/13/2011
Action: Staff Letter

Global Id: T0603797510
Action Type: ENFORCEMENT

Map ID
Direction
Distance
Elevation

MAP FINDINGS

Site

Database(s)

EDR ID Number
EPA ID Number

JUAREZ CARWASH (Continued)

S111711319

Date: 12/31/2014
Action: Health and Safety Code Section 25296.10(c)

Global Id: T0603797510
Action Type: ENFORCEMENT
Date: 07/10/2015
Action: Health and Safety Code Section 25296.10(c)

Global Id: T0603797510
Action Type: ENFORCEMENT
Date: 03/15/2016
Action: Clean Up Fund - Case Closure Review Summary Report (RSR)

Global Id: T0603797510
Action Type: ENFORCEMENT
Date: 10/05/2010
Action: Staff Letter

Global Id: T0603797510
Action Type: Other
Date: 01/31/2000
Action: Leak Discovery

Global Id: T0603797510
Action Type: RESPONSE
Date: 11/08/2010
Action: Other Report / Document

Global Id: T0603797510
Action Type: RESPONSE
Date: 07/15/2019
Action: Monitoring Report - Semi-Annually

Global Id: T0603797510
Action Type: RESPONSE
Date: 01/15/2016
Action: Soil and Water Investigation Report

Global Id: T0603797510
Action Type: RESPONSE
Date: 01/15/2016
Action: Monitoring Report - Semi-Annually

Global Id: T0603797510
Action Type: RESPONSE
Date: 07/15/2018
Action: Monitoring Report - Semi-Annually

Global Id: T0603797510
Action Type: RESPONSE
Date: 05/18/2019
Action: Well Installation Report

Global Id: T0603797510
Action Type: RESPONSE
Date: 01/15/2020
Action: Monitoring Report - Semi-Annually

Map ID
Direction
Distance
Elevation

MAP FINDINGS

Site

Database(s)

EDR ID Number
EPA ID Number

JUAREZ CARWASH (Continued)

S111711319

Global Id:	T0603797510
Action Type:	RESPONSE
Date:	07/15/2011
Action:	Well Installation Report
Global Id:	T0603797510
Action Type:	RESPONSE
Date:	01/15/2019
Action:	Monitoring Report - Semi-Annually
Global Id:	T0603797510
Action Type:	RESPONSE
Date:	07/15/2017
Action:	Monitoring Report - Semi-Annually
Global Id:	T0603797510
Action Type:	RESPONSE
Date:	10/17/2019
Action:	Other Workplan
Global Id:	T0603797510
Action Type:	RESPONSE
Date:	08/15/2017
Action:	Other Report / Document
Global Id:	T0603797510
Action Type:	RESPONSE
Date:	07/15/2018
Action:	Well Installation Report
Global Id:	T0603797510
Action Type:	RESPONSE
Date:	08/14/2015
Action:	Soil and Water Investigation Workplan - Regulator Responded
Global Id:	T0603797510
Action Type:	RESPONSE
Date:	08/30/2018
Action:	Other Workplan - Regulator Responded
Global Id:	T0603797510
Action Type:	RESPONSE
Date:	09/26/2018
Action:	Conceptual Site Model - Regulator Responded
Global Id:	T0603797510
Action Type:	ENFORCEMENT
Date:	11/06/2015
Action:	Health and Safety Code Section 25296.10(c)
Global Id:	T0603797510
Action Type:	REMEDIATION
Date:	12/01/2009
Action:	Excavation
Global Id:	T0603797510
Action Type:	Other

Map ID
Direction
Distance
Elevation

MAP FINDINGS

Site

Database(s)

EDR ID Number
EPA ID Number

JUAREZ CARWASH (Continued)

S111711319

Date:	02/28/2000
Action:	Leak Reported
Global Id:	T0603797510
Action Type:	ENFORCEMENT
Date:	02/11/2013
Action:	Staff Letter
Global Id:	T0603797510
Action Type:	ENFORCEMENT
Date:	03/18/2019
Action:	Staff Letter
Global Id:	T0603797510
Action Type:	ENFORCEMENT
Date:	10/30/2018
Action:	Staff Letter
Global Id:	T0603797510
Action Type:	RESPONSE
Date:	03/11/2013
Action:	Correspondence
Global Id:	T0603797510
Action Type:	ENFORCEMENT
Date:	02/06/2018
Action:	Staff Letter
Global Id:	T0603797510
Action Type:	ENFORCEMENT
Date:	07/25/2017
Action:	Health and Safety Code Section 25296.10(c)
Global Id:	T0603797510
Action Type:	RESPONSE
Date:	04/15/2015
Action:	Well Installation Report
Global Id:	T0603797510
Action Type:	ENFORCEMENT
Date:	05/29/2015
Action:	Health and Safety Code Section 25296.10(c)
Global Id:	T0603797510
Action Type:	RESPONSE
Date:	07/15/2015
Action:	Monitoring Report - Semi-Annually
Global Id:	T0603797510
Action Type:	RESPONSE
Date:	01/15/2015
Action:	Monitoring Report - Semi-Annually
LUST:	
Global Id:	T0603797510
Status:	Open - Case Begin Date
Status Date:	01/31/2000

Map ID
Direction
Distance
Elevation

MAP FINDINGS

Site

Database(s)

EDR ID Number
EPA ID Number

JUAREZ CARWASH (Continued)

S111711319

Global Id: T0603797510
Status: Open - Referred
Status Date: 06/24/2010

Global Id: T0603797510
Status: Open - Site Assessment
Status Date: 06/24/2010

Global Id: T0603797510
Status: Open - Site Assessment
Status Date: 10/05/2010

Global Id: T0603797510
Status: Open - Site Assessment
Status Date: 04/13/2011

CORTESE:

Name: JUAREZ CARWASH
Address: 906 ROSECRANS AVE. W.
City,State,Zip: COMPTON, CA 90222
Region: CORTESE
Envirostor Id: Not reported
Global ID: T0603797510
Site/Facility Type: LUST CLEANUP SITE
Cleanup Status: OPEN - SITE ASSESSMENT
Status Date: Not reported
Site Code: Not reported
Latitude: Not reported
Longitude: Not reported
Owner: Not reported
Enf Type: Not reported
Swat R: Not reported
Flag: active
Order No: Not reported
Waste Discharge System No: Not reported
Effective Date: Not reported
Region 2: Not reported
WID Id: Not reported
Solid Waste Id No: Not reported
Waste Management Uit Name: Not reported
File Name: Active Open

CERS:

Name: JUAREZ CARWASH
Address: 906 ROSECRANS AVE. W.
City,State,Zip: COMPTON, CA 90222
Site ID: 260784
CERS ID: T0603797510
CERS Description: Leaking Underground Storage Tank Cleanup Site

Affiliation:

Affiliation Type Desc: Regional Board Caseworker
Entity Name: ARMAN TOUMARI - LOS ANGELES RWQCB (REGION 4)
Entity Title: Not reported
Affiliation Address: 320 WEST 4TH STREET, SUITE 200
Affiliation City: LOS ANGELES

Map ID
Direction
Distance
Elevation

MAP FINDINGS

Site

Database(s)

EDR ID Number
EPA ID Number

JUAREZ CARWASH (Continued)

S111711319

Affiliation State: CA
Affiliation Country: Not reported
Affiliation Zip: Not reported
Affiliation Phone: 2135766708

Affiliation Type Desc: Local Agency Caseworker
Entity Name: RANI IYER - LOS ANGELES COUNTY
Entity Title: Not reported
Affiliation Address: 900 S. FREMONT AVE.
Affiliation City: ALHAMBRA
Affiliation State: CA
Affiliation Country: Not reported
Affiliation Zip: Not reported
Affiliation Phone: Not reported

65
NNW
1/2-1
0.502 mi.
2650 ft.

FRANKS CLEANERS
224 1/2 W ROSECRANS AVE
COMPTON, CA 90222

ENVIROSTOR **S106166597**
DRYCLEANERS **N/A**

Relative:
Higher
Actual:
72 ft.

ENVIROSTOR:
Name: FRANK'S CLEANERS (FORMER)
Address: 224 1/2 W. ROSECRANS AVE.
City,State,Zip: COMPTON, CA 90220
Facility ID: 19720023
Status: Refer: 1248 Local Agency
Status Date: 05/28/2004
Site Code: Not reported
Site Type: Evaluation
Site Type Detailed: Evaluation
Acres: Not reported
NPL: NO
Regulatory Agencies: NONE SPECIFIED
Lead Agency: NONE SPECIFIED
Program Manager: Not reported
Supervisor: Referred - Not Assigned
Division Branch: Cleanup Cypress
Assembly: 52
Senate: Not reported
Special Program: Not reported
Restricted Use: NO
Site Mgmt Req: NONE SPECIFIED
Funding: Not Applicable
Latitude: 33.90301
Longitude: -118.2267
APN: NONE SPECIFIED
Past Use: NONE SPECIFIED
Potential COC: NONE SPECIFIED
Confirmed COC: NONE SPECIFIED
Potential Description: NONE SPECIFIED
Alias Name: 19720023
Alias Type: Envirostor ID Number

Completed Info:
Completed Area Name: Not reported
Completed Sub Area Name: Not reported

Map ID
Direction
Distance
Elevation

MAP FINDINGS

Site

Database(s)

EDR ID Number
EPA ID Number

FRANKS CLEANERS (Continued)

S106166597

Completed Document Type: Not reported
Completed Date: Not reported
Comments: Not reported

Future Area Name: Not reported
Future Sub Area Name: Not reported
Future Document Type: Not reported
Future Due Date: Not reported
Schedule Area Name: Not reported
Schedule Sub Area Name: Not reported
Schedule Document Type: Not reported
Schedule Due Date: Not reported
Schedule Revised Date: Not reported

DRYCLEANERS:

Name: FRANKS CLEANERS
Address: 224 1/2 W ROSECRANS AVE
City,State,Zip: COMPTON, CA 902220000
EPA Id: CAD981584097
NAICS Code: 812331
NAICS Description: Linen Supply
SIC Code: 7213
SIC Description: Linen Supply
Create Date: 04/10/1987
Facility Active: No
Inactive Date: 06/30/2003
Facility Addr2: Not reported
Owner Name: FRANCISCO VALLEJO
Owner Address: 310 W ELM ST
Owner Address 2: Not reported
Owner Telephone: 3107641645
Contact Name: JOSE VALLEJO
Contact Address: 310 W ELM ST
Contact Address 2: Not reported
Contact Telephone: 3109019475
Mailing Name: Not reported
Mailing Address 1: 2339 E ROSECRANS AVE
Mailing Address 2: Not reported
Mailing City: LOS ANGELES
Mailing State: CA
Mailing Zip: 900590000
Owner Fax: 0
Region Code: 3

66
SW
1/2-1
0.595 mi.
3143 ft.

COMPTON HIGH SCHOOL RECONSTRUCTION PROJECT
601 S. ACACIA AVE., 301, 305, 309, 313, 317, 321, 325, 329,
COMPTON, CA 90220

ENVIROSTOR S112913002
SCH N/A

Relative:
Lower
Actual:
68 ft.

ENVIROSTOR:

Name: COMPTON HIGH SCHOOL RECONSTRUCTION PROJECT
Address: 601 S. ACACIA AVE., 301, 305, 309, 313, 317, 321, 325, 329, 333 & 339
W. ALONDRA BLVD.
City,State,Zip: COMPTON, CA 90220
Facility ID: 60002692
Status: Active

Map ID
Direction
Distance
Elevation

MAP FINDINGS

Site

Database(s)

EDR ID Number
EPA ID Number

COMPTON HIGH SCHOOL RECONSTRUCTION PROJECT (Continued)

S112913002

Status Date: 07/23/2018
Site Code: 304670
Site Type: School Investigation
Site Type Detailed: School
Acres: 42
NPL: NO
Regulatory Agencies: SMBRP
Lead Agency: SMBRP
Program Manager: Joe Hwong
Supervisor: Shahir Haddad
Division Branch: Southern California Schools & Brownfields Outreach
Assembly: , 64
Senate: , 35
Special Program: Not reported
Restricted Use: NO
Site Mgmt Req: NONE SPECIFIED
Funding: School District
Latitude: 33.89094
Longitude: -118.2270
APN: NONE SPECIFIED
Past Use: AGRICULTURAL - ORCHARD, RESIDENTIAL AREA, SCHOOL - HIGH SCHOOL
Potential COC: Arsenic Lead TPH-diesel TPH-gas
Confirmed COC: 30001-NO 30013-NO 30024-NO 30025-NO
Potential Description: SOIL, SV
Alias Name: 304670
Alias Type: Project Code (Site Code)
Alias Name: 60002692
Alias Type: Envirostor ID Number

Completed Info:

Completed Area Name: PROJECT WIDE
Completed Sub Area Name: Not reported
Completed Document Type: Phase 1
Completed Date: 08/13/2018
Comments: Not reported

Completed Area Name: PROJECT WIDE
Completed Sub Area Name: Not reported
Completed Document Type: Preliminary Endangerment Assessment Workplan
Completed Date: 04/10/2019
Comments: Not reported

Completed Area Name: PROJECT WIDE
Completed Sub Area Name: Not reported
Completed Document Type: Environmental Oversight Agreement Application
Completed Date: 09/14/2018
Comments: Received signed application for EOA.

Completed Area Name: PROJECT WIDE
Completed Sub Area Name: Not reported
Completed Document Type: Fieldwork
Completed Date: 01/11/2019
Comments: Not reported

Completed Area Name: PROJECT WIDE
Completed Sub Area Name: Not reported
Completed Document Type: Fieldwork
Completed Date: 09/19/2019

Map ID
Direction
Distance
Elevation

MAP FINDINGS

Site

Database(s)

EDR ID Number
EPA ID Number

COMPTON HIGH SCHOOL RECONSTRUCTION PROJECT (Continued)

S112913002

Comments: Not reported

Completed Area Name: PROJECT WIDE
Completed Sub Area Name: Not reported
Completed Document Type: Annual Oversight Cost Estimate
Completed Date: 09/06/2018
Comments: FY 1819 Estimate: \$26,404

Completed Area Name: PROJECT WIDE
Completed Sub Area Name: Not reported
Completed Document Type: Environmental Oversight Agreement
Completed Date: 11/30/2018
Comments: Agreement complete

Completed Area Name: PROJECT WIDE
Completed Sub Area Name: Not reported
Completed Document Type: Annual Oversight Cost Estimate
Completed Date: 08/26/2019
Comments: Not reported

Future Area Name: PROJECT WIDE
Future Sub Area Name: Not reported
Future Document Type: Preliminary Endangerment Assessment Report
Future Due Date: 2020
Schedule Area Name: Not reported
Schedule Sub Area Name: Not reported
Schedule Document Type: Not reported
Schedule Due Date: Not reported
Schedule Revised Date: Not reported

SCH:

Name: COMPTON HIGH SCHOOL RECONSTRUCTION PROJECT
Address: 601 S. ACACIA AVE., 301, 305, 309, 313, 317, 321, 325, 329, 333 & 339 W. ALONDRA BLVD.
City,State,Zip: COMPTON, CA 90220
Facility ID: 60002692
Site Type: School Investigation
Site Type Detail: School
Site Mgmt. Req.: NONE SPECIFIED
Acres: 42
National Priorities List: NO
Cleanup Oversight Agencies: SMBRP
Lead Agency: SMBRP
Lead Agency Description: DTSC - Site Cleanup Program
Project Manager: Joe Hwong
Supervisor: Shahir Haddad
Division Branch: Southern California Schools & Brownfields Outreach
Site Code: 304670
Assembly: , 64
Senate: , 35
Special Program Status: Not reported
Status: Active
Status Date: 07/23/2018
Restricted Use: NO
Funding: School District
Latitude: 33.89094
Longitude: -118.2270

Map ID
Direction
Distance
Elevation

MAP FINDINGS

Site

Database(s)

EDR ID Number
EPA ID Number

COMPTON HIGH SCHOOL RECONSTRUCTION PROJECT (Continued)

S112913002

APN: NONE SPECIFIED
Past Use: AGRICULTURAL - ORCHARD, RESIDENTIAL AREA, SCHOOL - HIGH SCHOOL
Potential COC: Arsenic, Lead, TPH-diesel, TPH-gas
Confirmed COC: 30001-NO, 30013-NO, 30024-NO, 30025-NO
Potential Description: SOIL, SV
Alias Name: 304670
Alias Type: Project Code (Site Code)
Alias Name: 60002692
Alias Type: Envirostor ID Number

Completed Info:

Completed Area Name: PROJECT WIDE
Completed Sub Area Name: Not reported
Completed Document Type: Phase 1
Completed Date: 08/13/2018
Comments: Not reported

Completed Area Name: PROJECT WIDE
Completed Sub Area Name: Not reported
Completed Document Type: Preliminary Endangerment Assessment Workplan
Completed Date: 04/10/2019
Comments: Not reported

Completed Area Name: PROJECT WIDE
Completed Sub Area Name: Not reported
Completed Document Type: Environmental Oversight Agreement Application
Completed Date: 09/14/2018
Comments: Received signed application for EOA.

Completed Area Name: PROJECT WIDE
Completed Sub Area Name: Not reported
Completed Document Type: Fieldwork
Completed Date: 01/11/2019
Comments: Not reported

Completed Area Name: PROJECT WIDE
Completed Sub Area Name: Not reported
Completed Document Type: Fieldwork
Completed Date: 09/19/2019
Comments: Not reported

Completed Area Name: PROJECT WIDE
Completed Sub Area Name: Not reported
Completed Document Type: Annual Oversight Cost Estimate
Completed Date: 09/06/2018
Comments: FY 1819 Estimate: \$26,404

Completed Area Name: PROJECT WIDE
Completed Sub Area Name: Not reported
Completed Document Type: Environmental Oversight Agreement
Completed Date: 11/30/2018
Comments: Agreement complete

Completed Area Name: PROJECT WIDE
Completed Sub Area Name: Not reported
Completed Document Type: Annual Oversight Cost Estimate
Completed Date: 08/26/2019
Comments: Not reported

Map ID
Direction
Distance
Elevation

MAP FINDINGS

Site

Database(s)

EDR ID Number
EPA ID Number

COMPTON HIGH SCHOOL RECONSTRUCTION PROJECT (Continued)

S112913002

Future Area Name: PROJECT WIDE
Future Sub Area Name: Not reported
Future Document Type: Preliminary Endangerment Assessment Report
Future Due Date: 2020
Schedule Area Name: Not reported
Schedule Sub Area Name: Not reported
Schedule Document Type: Not reported
Schedule Due Date: Not reported
Schedule Revised Date: Not reported

67
South
1/2-1
0.598 mi.
3160 ft.

DAMERON ALLOY FOUNDRIES
927 SOUTH SANTA FE AVENUE
COMPTON, CA 90221

ENVIROSTOR S100933578
N/A

Relative:
Lower
Actual:
63 ft.

ENVIROSTOR:
Name: DAMERON ALLOY FOUNDRIES
Address: 927 SOUTH SANTA FE AVENUE
City,State,Zip: COMPTON, CA 90221
Facility ID: 19330260
Status: Refer: 1248 Local Agency
Status Date: 10/04/2019
Site Code: Not reported
Site Type: Historical
Site Type Detailed: * Historical
Acres: 0
NPL: NO
Regulatory Agencies: LOS ANGELES COUNTY
Lead Agency: LOS ANGELES COUNTY
Program Manager: Not reported
Supervisor: Jose Diaz
Division Branch: Cleanup Chatsworth
Assembly: 64
Senate: 35
Special Program: * CERC2
Restricted Use: NO
Site Mgmt Req: NONE SPECIFIED
Funding: Not reported
Latitude: 33.88758
Longitude: -118.2166
APN: 6164002027
Past Use: FOUNDRY
Potential COC: Hydrochloric Acid (Hydrogen Chloride
Confirmed COC: 30328-NO
Potential Description: SOIL
Alias Name: 6164002027
Alias Type: APN
Alias Name: CAD008502155
Alias Type: EPA Identification Number
Alias Name: 19330260
Alias Type: Envirostor ID Number

Completed Info:
Completed Area Name: PROJECT WIDE
Completed Sub Area Name: Not reported
Completed Document Type: Site Screening
Completed Date: 11/08/1994

Map ID
Direction
Distance
Elevation

MAP FINDINGS

Site

Database(s)

EDR ID Number
EPA ID Number

DAMERON ALLOY FOUNDRIES (Continued)

S100933578

Comments: DATABASE VALIDATION PROGRAM CONFIRMS NFA FOR DTSC.

Completed Area Name: PROJECT WIDE
Completed Sub Area Name: Not reported
Completed Document Type: Preliminary Assessment Report
Completed Date: 06/28/1988
Comments: PRELIM ASSESS DONE NO FURTHER ACTION: NO EVIDENCE OF CON- TAMINATION

Completed Area Name: PROJECT WIDE
Completed Sub Area Name: Not reported
Completed Document Type: * Discovery
Completed Date: 01/06/1983
Comments: FACILITY IDENTIFIED LA CHAM OF COMM BUS DIR 1971-72 MANUFACTURER OF CASTINGS

Completed Area Name: PROJECT WIDE
Completed Sub Area Name: Not reported
Completed Document Type: Correspondence
Completed Date: 07/26/2012
Comments: Not reported

Completed Area Name: PROJECT WIDE
Completed Sub Area Name: Not reported
Completed Document Type: Correspondence
Completed Date: 06/29/2018
Comments: Not reported

Completed Area Name: PROJECT WIDE
Completed Sub Area Name: Not reported
Completed Document Type: Correspondence
Completed Date: 11/15/2019
Comments: Not reported

Future Area Name: Not reported
Future Sub Area Name: Not reported
Future Document Type: Not reported
Future Due Date: Not reported
Schedule Area Name: Not reported
Schedule Sub Area Name: Not reported
Schedule Document Type: Not reported
Schedule Due Date: Not reported
Schedule Revised Date: Not reported

68
South
1/2-1
0.648 mi.
3420 ft.

Relative:
Lower

Actual:
66 ft.

SOUTH BAY PLATING
1022 S PETROLIA AVE
COMPTON, CA 90221

ENVIROSTOR:

Name: SOUTH BAY PLATING
Address: 1022 SOUTH PETROLIA AVE
City,State,Zip: COMPTON, CA 90221
Facility ID: 19990037
Status: Refer: RCRA
Status Date: 01/24/2001
Site Code: Not reported

ENVIROSTOR
DEED
EMI
LOS ANGELES CO. HMS
LA Co. Site Mitigation
CIWQS

1000926246
N/A

Map ID
Direction
Distance
Elevation

MAP FINDINGS

Site

Database(s)

EDR ID Number
EPA ID Number

SOUTH BAY PLATING (Continued)

1000926246

Site Type: Evaluation
Site Type Detailed: Evaluation
Acres: Not reported
NPL: NO
Regulatory Agencies: HWMP
Lead Agency: HWMP
Program Manager: Joseph Cully
Supervisor: Douglas Bautista
Division Branch: Cleanup Cypress
Assembly: Not reported
Senate: Not reported
Special Program: EPA - PASI
Restricted Use: NO
Site Mgmt Req: NONE SPECIFIED
Funding: Not Applicable
Latitude: 33.88664
Longitude: -118.2173
APN: NONE SPECIFIED
Past Use: NONE SPECIFIED
Potential COC: NONE SPECIFIED
Confirmed COC: NONE SPECIFIED
Potential Description: NONE SPECIFIED
Alias Name: SOUTH BAY PLATING
Alias Type: Alternate Name
Alias Name: THE CHROME FACTORY
Alias Type: Alternate Name
Alias Name: 19990037
Alias Type: Envirostor ID Number

Completed Info:

Completed Area Name: PROJECT WIDE
Completed Sub Area Name: Not reported
Completed Document Type: Site Screening
Completed Date: 04/06/1998
Comments: Site Screening Completed

Future Area Name: Not reported
Future Sub Area Name: Not reported
Future Document Type: Not reported
Future Due Date: Not reported
Schedule Area Name: Not reported
Schedule Sub Area Name: Not reported
Schedule Document Type: Not reported
Schedule Due Date: Not reported
Schedule Revised Date: Not reported

Name: SOUTH BAY PLATING, INC.
Address: 1022 S. PETROLIA AVENUE
City,State,Zip: COMPTON, CA 90221
Facility ID: 71002771
Status: Certified O&M - Land Use Restrictions Only
Status Date: 09/01/2010
Site Code: 300716
Site Type: Tiered Permit
Site Type Detailed: Tiered Permit
Acres: 1.9
NPL: NO
Regulatory Agencies: SMBRP

Map ID
Direction
Distance
Elevation

MAP FINDINGS

Site

Database(s)

EDR ID Number
EPA ID Number

SOUTH BAY PLATING (Continued)

1000926246

Lead Agency: SMBRP
Program Manager: Angela Turner
Supervisor: Emad Yemut
Division Branch: Southern California Schools & Brownfields Outreach
Assembly: 64
Senate: 35
Special Program: Not reported
Restricted Use: YES
Site Mgmt Req: NONE SPECIFIED
Funding: Responsible Party
Latitude: 33.88671
Longitude: -118.2176
APN: 6164-002-018, 6164-002-019, 6164-002-020, 6164-002-023
Past Use: METAL PLATING - CHROME
Potential COC: Trichloroethylene (TCE)
Confirmed COC: Trichloroethylene (TCE)
Potential Description: SV
Alias Name: 6164-002-018
Alias Type: APN
Alias Name: 6164-002-019
Alias Type: APN
Alias Name: 6164-002-020
Alias Type: APN
Alias Name: 6164-002-023
Alias Type: APN
Alias Name: CAD981383466
Alias Type: EPA Identification Number
Alias Name: 300716
Alias Type: Project Code (Site Code)
Alias Name: 71002771
Alias Type: Envirostor ID Number

Completed Info:

Completed Area Name: The former paint stripping operation
Completed Sub Area Name: Not reported
Completed Document Type: Technical Report
Completed Date: 09/30/1995
Comments: Document accepted

Completed Area Name: PROJECT WIDE
Completed Sub Area Name: Not reported
Completed Document Type: Consent Agreement
Completed Date: 01/11/2007
Comments: Not reported

Completed Area Name: PROJECT WIDE
Completed Sub Area Name: Not reported
Completed Document Type: Letter - Demand
Completed Date: 12/20/2010
Comments: Final collection letter sent certified mail.

Completed Area Name: PROJECT WIDE
Completed Sub Area Name: Not reported
Completed Document Type: Consent Agreement
Completed Date: 06/10/1999
Comments: Not reported

Completed Area Name: PROJECT WIDE

Map ID
Direction
Distance
Elevation

MAP FINDINGS

Site

Database(s)

EDR ID Number
EPA ID Number

SOUTH BAY PLATING (Continued)

1000926246

Completed Sub Area Name: Not reported
Completed Document Type: Phase I Verification
Completed Date: 10/08/1998
Comments: Inspection report sent on 10/8/1998

Completed Area Name: PROJECT WIDE
Completed Sub Area Name: Not reported
Completed Document Type: Land Use Restriction
Completed Date: 10/12/2010
Comments: LUC recorded by Los Angeles Count Recorder's Office.

Completed Area Name: PROJECT WIDE
Completed Sub Area Name: Not reported
Completed Document Type: Correspondence
Completed Date: 05/24/2011
Comments: Completed on 5/24/2011.

Completed Area Name: PROJECT WIDE
Completed Sub Area Name: Not reported
Completed Document Type: Letter - Demand
Completed Date: 10/18/2010
Comments: First Collection letter sent.

Completed Area Name: PROJECT WIDE
Completed Sub Area Name: Not reported
Completed Document Type: Land Use Restriction
Completed Date: 06/06/2012
Comments: Revised LUC sent to LA County for Recording on 6/6/2012

Completed Area Name: PROJECT WIDE
Completed Sub Area Name: Not reported
Completed Document Type: Correspondence
Completed Date: 10/12/2011
Comments: Letter sent to RP with copy of Lien

Completed Area Name: PROJECT WIDE
Completed Sub Area Name: Not reported
Completed Document Type: Land Use Restriction - Release/Rescission
Completed Date: 06/06/2012
Comments: Release of LUC sent to LA County on 06/06/2012 for recording.

Completed Area Name: PROJECT WIDE
Completed Sub Area Name: Not reported
Completed Document Type: Letter - Demand
Completed Date: 11/18/2010
Comments: Second Collection request sent certified mail.

Completed Area Name: PROJECT WIDE
Completed Sub Area Name: Not reported
Completed Document Type: Land Use Restriction - Site Inspection/Visit
Completed Date: 10/06/2015
Comments: Completed

Completed Area Name: PROJECT WIDE
Completed Sub Area Name: Not reported
Completed Document Type: Consent Order
Completed Date: 05/20/2013

Map ID
Direction
Distance
Elevation

MAP FINDINGS

Site

Database(s)

EDR ID Number
EPA ID Number

SOUTH BAY PLATING (Continued)

1000926246

Comments: Payment Agreement signed by RP and DTSC management. Check for full amount stated in Agreement was received by DTSC.

Completed Area Name: PROJECT WIDE
Completed Sub Area Name: Not reported
Completed Document Type: Corrective Action Oversight Cost Recovery Estimate
Completed Date: 11/04/2013
Comments: 2014 Annual Cost Estimate Letter sent to RP.

Completed Area Name: PROJECT WIDE
Completed Sub Area Name: Not reported
Completed Document Type: Land Use Restriction - Site Inspection/Visit
Completed Date: 10/02/2014
Comments: Completed

Completed Area Name: PROJECT WIDE
Completed Sub Area Name: Not reported
Completed Document Type: Land Use Restriction - Site Inspection/Visit
Completed Date: 06/04/2013
Comments: LUC Checklist completed by RP and reviewed by DTSC. Site conditions are in-line with requirements in LUC.

Completed Area Name: PROJECT WIDE
Completed Sub Area Name: Not reported
Completed Document Type: Annual Oversight Cost Estimate
Completed Date: 09/09/2014
Comments: The cost estimate letter was sent to RP on 09/10/14.

Completed Area Name: PROJECT WIDE
Completed Sub Area Name: Not reported
Completed Document Type: Land Use Restriction - Site Inspection/Visit
Completed Date: 01/02/2017
Comments: Not reported

Completed Area Name: PROJECT WIDE
Completed Sub Area Name: Not reported
Completed Document Type: Land Use Restriction - Site Inspection/Visit
Completed Date: 03/28/2019
Comments: .

Completed Area Name: PROJECT WIDE
Completed Sub Area Name: Not reported
Completed Document Type: Phase 1
Completed Date: 10/08/1998
Comments: Not reported

Completed Area Name: PROJECT WIDE
Completed Sub Area Name: Not reported
Completed Document Type: Supplemental Site Investigation Workplan
Completed Date: 07/31/2001
Comments: Document completed and accepted

Completed Area Name: PROJECT WIDE
Completed Sub Area Name: Not reported
Completed Document Type: Supplemental Site Investigation Workplan
Completed Date: 11/28/2007
Comments: Not reported

Map ID
Direction
Distance
Elevation

MAP FINDINGS

Site

Database(s)

EDR ID Number
EPA ID Number

SOUTH BAY PLATING (Continued)

1000926246

Completed Area Name: PROJECT WIDE
Completed Sub Area Name: Not reported
Completed Document Type: Supplemental Site Investigation Workplan
Completed Date: 11/27/2007
Comments: Workplan Approval.

Completed Area Name: PROJECT WIDE
Completed Sub Area Name: Not reported
Completed Document Type: Supplemental Site Investigation Report
Completed Date: 09/24/2008
Comments: Report is approved, but that is a Land Use Covenant for site that requires annual inspection.

Completed Area Name: PROJECT WIDE
Completed Sub Area Name: Not reported
Completed Document Type: Supplemental Site Investigation Report
Completed Date: 01/24/2009
Comments: Report approved, but Land Use Covenant is required for the Site. The Site is subject to annual inspection.

Completed Area Name: PROJECT WIDE
Completed Sub Area Name: Not reported
Completed Document Type: Risk Assessment Report
Completed Date: 04/16/2009
Comments: HRA accepted

Completed Area Name: PROJECT WIDE
Completed Sub Area Name: Not reported
Completed Document Type: Phase 1
Completed Date: 04/01/1996
Comments: Phase I Assessment completed. Additional investigation required.

Completed Area Name: PROJECT WIDE
Completed Sub Area Name: Not reported
Completed Document Type: Technical Report
Completed Date: 07/27/1997
Comments: Document accepted

Completed Area Name: PROJECT WIDE
Completed Sub Area Name: Not reported
Completed Document Type: Annual Oversight Cost Estimate
Completed Date: 09/02/2015
Comments: FY 1516 Annual Oversight Cost Estimate.

Completed Area Name: PROJECT WIDE
Completed Sub Area Name: Not reported
Completed Document Type: Annual Oversight Cost Estimate
Completed Date: 10/05/2016
Comments: FY 1617 Annual Oversight Cost Estimate completed and mailed.

Completed Area Name: PROJECT WIDE
Completed Sub Area Name: Not reported
Completed Document Type: Annual Oversight Cost Estimate
Completed Date: 09/29/2017
Comments: Not reported

Completed Area Name: PROJECT WIDE

Map ID
Direction
Distance
Elevation

MAP FINDINGS

Site

Database(s)

EDR ID Number
EPA ID Number

SOUTH BAY PLATING (Continued)

1000926246

Completed Sub Area Name: Not reported
Completed Document Type: Annual Oversight Cost Estimate
Completed Date: 07/18/2018
Comments: FY 1819 Cost Estimate: \$2,512

Completed Area Name: PROJECT WIDE
Completed Sub Area Name: Not reported
Completed Document Type: Correspondence
Completed Date: 05/28/2015
Comments: DTSC received a copy of a recorded Document entitled, "Notice of Trustee's Sale Under Deed of Trust". The subject property APNs 6164-002-023 & 6164-002-018 are subject to public auction on June 9, 2015 due to default of a loan previously secured on this property.

Completed Area Name: PROJECT WIDE
Completed Sub Area Name: Not reported
Completed Document Type: Correspondence
Completed Date: 12/11/2017
Comments: Not reported

Completed Area Name: PROJECT WIDE
Completed Sub Area Name: Not reported
Completed Document Type: Pre-HARP Form
Completed Date: 02/13/2019
Comments: Not reported

Future Area Name: Not reported
Future Sub Area Name: Not reported
Future Document Type: Not reported
Future Due Date: Not reported
Schedule Area Name: Not reported
Schedule Sub Area Name: Not reported
Schedule Document Type: Not reported
Schedule Due Date: Not reported
Schedule Revised Date: Not reported

DEED:

Name: SOUTH BAY PLATING, INC.
Address: 1022 S. PETROLIA AVENUE
City,State,Zip: COMPTON, CA 90221
Envirostor ID: 71002771
Area: PROJECT WIDE
Sub Area: Not reported
Site Type: TIERED PERMIT
Status: CERTIFIED O&M - LAND USE RESTRICTIONS ONLY
Agency: Not reported
Covenant Uploaded: Not reported
Deed Date(s): Not reported
File Name: Envirostor Land Use Restrictions

EMI:

Name: SOUTH BAY PLATING INC
Address: 1022 S PETROLIA AVE
City,State,Zip: COMPTON, CA 90221
Year: 1996
County Code: 19

Map ID
Direction
Distance
Elevation

MAP FINDINGS

Site

Database(s)

EDR ID Number
EPA ID Number

SOUTH BAY PLATING (Continued)

1000926246

Air Basin: SC
Facility ID: 75259
Air District Name: SC
SIC Code: 3471
Air District Name: SOUTH COAST AQMD
Community Health Air Pollution Info System: Not reported
Consolidated Emission Reporting Rule: Not reported
Total Organic Hydrocarbon Gases Tons/Yr: 0
Reactive Organic Gases Tons/Yr: 0
Carbon Monoxide Emissions Tons/Yr: 0
NOX - Oxides of Nitrogen Tons/Yr: 1
SOX - Oxides of Sulphur Tons/Yr: 0
Particulate Matter Tons/Yr: 0
Part. Matter 10 Micrometers and Smllr Tons/Yr: 0

LOS ANGELES CO. HMS:

Name: SOUTH BAY PLATING
Address: 1022 S PETROLIA AVE
City,State,Zip: COMPTON, CA 902214329
Region: LA
Permit Category: Not reported
Facility Id: 017709-024317
Facility Type: Not reported
Facility Status: OPEN
Area: 2P
Permit Number: Not reported
Permit Status: Not reported

LA Co. Site Mitigation:

Name: SOUTH BAY PLATING INC./KP METAL FINISHING
Address: 1022 S PETROLIA AVE
City,State,Zip: COMPTON, CA 90221
Facility ID: FA0020601
Status: Not reported
Site ID: SD0012048
Jurisdiction: Not reported
Case ID: RO0012048
Abated: Yes
Assigned To: Shahin Nourishad
Entered Date: Not reported
Abated Date: Not reported

CIWQS:

Name: SOUTH BAY PLATING INC
Address: 1022 S PETROLIA AVE
City,State,Zip: COMPTON, CA 90221
Agency: South Bay Plating Inc
Agency Address: 1022 S Petrolia Ave, Compton, CA 90221
Place/Project Type: Industrial - Electroplating, Plating, Polishing, Anodizing, and Coloring
SIC/NAICS: 3471
Region: 4
Program: INDSTW
Regulatory Measure Status: Terminated
Regulatory Measure Type: Storm water industrial
Order Number: 2014-0057-DWQ

Map ID
Direction
Distance
Elevation

MAP FINDINGS

Site

Database(s)

EDR ID Number
EPA ID Number

SOUTH BAY PLATING (Continued)

1000926246

WDID: 4 19I011450
NPDES Number: CAS000001
Adoption Date: Not reported
Effective Date: 02/27/1995
Termination Date: 01/07/1999
Expiration/Review Date: Not reported
Design Flow: Not reported
Major/Minor: Not reported
Complexity: Not reported
TTWQ: Not reported
Enforcement Actions within 5 years: 0
Violations within 5 years: 0
Latitude: 33.88741
Longitude: -118.21772

69
West
1/2-1
0.648 mi.
3421 ft.

413 WEST COMPTON BOULEVARD
413 WEST COMPTON BOULEVARD
COMPTON, CA 90220

ENVIROSTOR S113883342
N/A

Relative:
Higher
Actual:
70 ft.

ENVIROSTOR:
Name: COMPTON AREA WIDE INVESTIGATION
Address: 413 AND 415 WEST COMPTON BLVD. (COMPTON BOULEVARD SITE), 1117 SOUTH LONG BEACH BLVD. (SOUTH LONG BEACH SITE), AND 1420 N. MCKINLEY AVENUE (MCKINLEY SITE).
City,State,Zip: COMPTON, CA 90220
Facility ID: 60001914
Status: Inactive - Needs Evaluation
Status Date: 05/29/2014
Site Code: 301582
Site Type: Evaluation
Site Type Detailed: Evaluation
Acres: 0
NPL: NO
Regulatory Agencies: SMBRP
Lead Agency: SMBRP
Program Manager: Maryam Tasnif-Abbasi
Supervisor: Emad Yemut
Division Branch: Southern California Schools & Brownfields Outreach
Assembly: 64
Senate: Not reported
Special Program: EPA - Target Site Investigation
Restricted Use: NO
Site Mgmt Req: NONE SPECIFIED
Funding: EPA Grant
Latitude: 0
Longitude: 0
APN: NONE SPECIFIED
Past Use: NONE SPECIFIED
Potential COC: NONE SPECIFIED
Confirmed COC: NONE SPECIFIED
Potential Description: NONE SPECIFIED
Alias Name: 301582
Alias Type: Project Code (Site Code)
Alias Name: 60001914
Alias Type: Envirostor ID Number

Map ID
Direction
Distance
Elevation

MAP FINDINGS

Site

Database(s)

EDR ID Number
EPA ID Number

413 WEST COMPTON BOULEVARD (Continued)

S113883342

Completed Info:

Completed Area Name: PROJECT WIDE
Completed Sub Area Name: Not reported
Completed Document Type: Site Characterization Report
Completed Date: 01/02/2014
Comments: Not reported

Future Area Name: Not reported
Future Sub Area Name: Not reported
Future Document Type: Not reported
Future Due Date: Not reported
Schedule Area Name: Not reported
Schedule Sub Area Name: Not reported
Schedule Document Type: Not reported
Schedule Due Date: Not reported
Schedule Revised Date: Not reported

Name: 413 WEST COMPTON BOULEVARD
Address: 413 WEST COMPTON BOULEVARD
City,State,Zip: COMPTON, CA 90220
Facility ID: 60001929
Status: No Action Required
Status Date: 07/09/2014
Site Code: 301635
Site Type: Evaluation
Site Type Detailed: Evaluation
Acres: 1
NPL: NO
Regulatory Agencies: SMBRP
Lead Agency: SMBRP
Program Manager: Maryam Tasnif-Abbasi
Supervisor: Emad Yemut
Division Branch: Southern California Schools & Brownfields Outreach
Assembly: 64
Senate: 35
Special Program: EPA - Target Site Investigation
Restricted Use: NO
Site Mgmt Req: NONE SPECIFIED
Funding: EPA Grant
Latitude: 33.89621
Longitude: -118.2293
APN: NONE SPECIFIED
Past Use: NONE SPECIFIED
Potential COC: NONE SPECIFIED
Confirmed COC: NONE SPECIFIED
Potential Description: NONE SPECIFIED
Alias Name: 301635
Alias Type: Project Code (Site Code)
Alias Name: 60001929
Alias Type: Envirostor ID Number

Completed Info:

Completed Area Name: PROJECT WIDE
Completed Sub Area Name: Not reported
Completed Document Type: State/Federal Funded Site Work Order
Completed Date: 11/12/2013
Comments: Start Work Order issued on 11/12/2013.

Map ID
Direction
Distance
Elevation

MAP FINDINGS

Site

Database(s)

EDR ID Number
EPA ID Number

413 WEST COMPTON BOULEVARD (Continued)

S113883342

Completed Area Name: PROJECT WIDE
Completed Sub Area Name: Not reported
Completed Document Type: State/Federal Funded Site Contract
Completed Date: 10/29/2013
Comments: Contract Fully Executed. Contract Term is 11/1/2013 to 04/30/2014.

Completed Area Name: PROJECT WIDE
Completed Sub Area Name: Not reported
Completed Document Type: Site Characterization Report
Completed Date: 04/30/2013
Comments: Not reported

Completed Area Name: PROJECT WIDE
Completed Sub Area Name: Not reported
Completed Document Type: Site Characterization Workplan
Completed Date: 01/28/2014
Comments: Tech Memo Work Plan

Completed Area Name: PROJECT WIDE
Completed Sub Area Name: Not reported
Completed Document Type: Site Characterization Report
Completed Date: 05/29/2014
Comments: Not reported

Future Area Name: Not reported
Future Sub Area Name: Not reported
Future Document Type: Not reported
Future Due Date: Not reported
Schedule Area Name: Not reported
Schedule Sub Area Name: Not reported
Schedule Document Type: Not reported
Schedule Due Date: Not reported
Schedule Revised Date: Not reported

70
SE
1/2-1
0.734 mi.
3875 ft.

**BECHLER TRUST
1308 E.ALONDRA BLVD.
COMPTON, CA 90221**

**ENVIROSTOR
DRYCLEANERS
EMI**

**1000131991
N/A**

**Relative:
Lower
Actual:
66 ft.**

ENVIROSTOR:
Name: BECHLER TRUST
Address: 1308 E.ALONDRA BLVD.
City,State,Zip: COMPTON, CA 90221
Facility ID: 60000148
Status: Refer: 1248 Local Agency
Status Date: 07/14/2002
Site Code: Not reported
Site Type: Evaluation
Site Type Detailed: Evaluation
Acres: Not reported
NPL: NO
Regulatory Agencies: LA CNTY FIRE DEPT. (BILLING AND UST), LOS ANGELES COUNTY
Lead Agency: NONE SPECIFIED
Program Manager: Not reported
Supervisor: * Greg Holmes
Division Branch: Cleanup Cypress
Assembly: 52

Map ID
Direction
Distance
Elevation

MAP FINDINGS

Site

Database(s)

EDR ID Number
EPA ID Number

BECHLER TRUST (Continued)

1000131991

Senate: Not reported
Special Program: Not reported
Restricted Use: NO
Site Mgmt Req: NONE SPECIFIED
Funding: Not Applicable
Latitude: 33.88777
Longitude: -118.2085
APN: NONE SPECIFIED
Past Use: NONE SPECIFIED
Potential COC: NONE SPECIFIED
Confirmed COC: NONE SPECIFIED
Potential Description: NONE SPECIFIED
Alias Name: 60000148
Alias Type: Envirostor ID Number

Completed Info:

Completed Area Name: Not reported
Completed Sub Area Name: Not reported
Completed Document Type: Not reported
Completed Date: Not reported
Comments: Not reported

Future Area Name: Not reported
Future Sub Area Name: Not reported
Future Document Type: Not reported
Future Due Date: Not reported
Schedule Area Name: Not reported
Schedule Sub Area Name: Not reported
Schedule Document Type: Not reported
Schedule Due Date: Not reported
Schedule Revised Date: Not reported

DRYCLEANERS:

Name: A&J SOFITONE CLEANERS
Address: 1308 E ALONDRA BLVD
City,State,Zip: COMPTON, CA 902210000
EPA Id: CAD981404494
NAICS Code: 81232
NAICS Description: Drycleaning and Laundry Services (except Coin-Operated)
SIC Code: 7211
SIC Description: Power Laundries, Family and Commercial
Create Date: 04/10/1987
Facility Active: No
Inactive Date: 06/30/2002
Facility Addr2: Not reported
Owner Name: CHUNG SANG KWON
Owner Address: 1308 E ALONDRA BLVD
Owner Address 2: Not reported
Owner Telephone: 3106324719
Contact Name: CHUNG SANG KWON OWEN
Contact Address: 1308 E ALONDRA BLVD
Contact Address 2: Not reported
Contact Telephone: 3106324719
Mailing Name: Not reported
Mailing Address 1: 1308 E ALONDRA BLVD
Mailing Address 2: Not reported
Mailing City: COMPTON

Map ID
Direction
Distance
Elevation

MAP FINDINGS

Site

Database(s)

EDR ID Number
EPA ID Number

BECHLER TRUST (Continued)

1000131991

Mailing State: CA
Mailing Zip: 902210000
Owner Fax: Not reported
Region Code: 3

EMI:

Name: A & J SOFTONE CLEANERS & LAUND
Address: 1308 E ALONDRA BL
City,State,Zip: COMPTON, CA 902210000
Year: 1987
County Code: 19
Air Basin: SC
Facility ID: 38194
Air District Name: SC
SIC Code: 7216
Air District Name: SOUTH COAST AQMD
Community Health Air Pollution Info System: Not reported
Consolidated Emission Reporting Rule: Not reported
Total Organic Hydrocarbon Gases Tons/Yr: 0
Reactive Organic Gases Tons/Yr: 0
Carbon Monoxide Emissions Tons/Yr: 0
NOX - Oxides of Nitrogen Tons/Yr: 0
SOX - Oxides of Sulphur Tons/Yr: 0
Particulate Matter Tons/Yr: 0
Part. Matter 10 Micrometers and Smlr Tons/Yr:0

Name: A & J SOFTONE CLEANERS
Address: 1308 E ALONDRA BL
City,State,Zip: COMPTON, CA 902210000
Year: 1990
County Code: 19
Air Basin: SC
Facility ID: 38194
Air District Name: SC
SIC Code: 7216
Air District Name: SOUTH COAST AQMD
Community Health Air Pollution Info System: Not reported
Consolidated Emission Reporting Rule: Not reported
Total Organic Hydrocarbon Gases Tons/Yr: 1
Reactive Organic Gases Tons/Yr: 0
Carbon Monoxide Emissions Tons/Yr: 0
NOX - Oxides of Nitrogen Tons/Yr: 0
SOX - Oxides of Sulphur Tons/Yr: 0
Particulate Matter Tons/Yr: 0
Part. Matter 10 Micrometers and Smlr Tons/Yr:0

71
South
1/2-1
0.780 mi.
4121 ft.

ELECTRO SHEEN INDUSTRIES, INC.
1300 SOUTH ALAMEDA STREET
COMPTON, CA 90221

ENVIROSTOR
CHMIRS
CA BOND EXP. PLAN

S100833510
N/A

Relative:
Lower
Actual:
64 ft.

ENVIROSTOR:
Name: ELECTRO SHEEN INDUSTRIES, INC.
Address: 1300 SOUTH ALAMEDA STREET
City,State,Zip: COMPTON, CA 90221
Facility ID: 19340249

Map ID
Direction
Distance
Elevation

MAP FINDINGS

Site

Database(s)

EDR ID Number
EPA ID Number

ELECTRO SHEEN INDUSTRIES, INC. (Continued)

S100833510

Status: Refer: Other Agency
Status Date: 06/01/1995
Site Code: Not reported
Site Type: Historical
Site Type Detailed: * Historical
Acres: Not reported
NPL: NO
Regulatory Agencies: NONE SPECIFIED
Lead Agency: NONE SPECIFIED
Program Manager: Not reported
Supervisor: * Harlan Jeché
Division Branch: Cleanup Chatsworth
Assembly: 64
Senate: 35
Special Program: Not reported
Restricted Use: NO
Site Mgmt Req: NONE SPECIFIED
Funding: Not reported
Latitude: 33.88472
Longitude: -118.2177
APN: NONE SPECIFIED
Past Use: NONE SPECIFIED
Potential COC: * UNSPECIFIED ACID SOLUTION Lead
Confirmed COC: NONE SPECIFIED
Potential Description: NONE SPECIFIED
Alias Name: PACIFIC WIRE PRODUCTS COMPANY
Alias Type: Alternate Name
Alias Name: CAD98168657
Alias Type: EPA Identification Number
Alias Name: P33066
Alias Type: PCode
Alias Name: 19340249
Alias Type: Envirostor ID Number

Completed Info:

Completed Area Name: PROJECT WIDE
Completed Sub Area Name: Not reported
Completed Document Type: Site Screening
Completed Date: 01/21/1987
Comments: SITE SCREENING DONE SITE ON BEP - MITRE MODEL REQ

Completed Area Name: PROJECT WIDE
Completed Sub Area Name: Not reported
Completed Document Type: * Discovery
Completed Date: 02/19/1982
Comments: FACILITY IDENTIFIED L.A. CHAM OF COMM BUS DIR 1958.

Future Area Name: Not reported
Future Sub Area Name: Not reported
Future Document Type: Not reported
Future Due Date: Not reported
Schedule Area Name: Not reported
Schedule Sub Area Name: Not reported
Schedule Document Type: Not reported
Schedule Due Date: Not reported
Schedule Revised Date: Not reported

Map ID
Direction
Distance
Elevation

MAP FINDINGS

Site

Database(s)

EDR ID Number
EPA ID Number

ELECTRO SHEEN INDUSTRIES, INC. (Continued)

S100833510

CHMIRS:

Name:	Not reported
Address:	1300 SOUTH ALAMEDA ST
City,State,Zip:	COMPTON, CA
OES Incident Number:	691
OES notification:	Not reported
OES Date:	12/14/1994
OES Time:	05:09:10 PM
Date Completed:	Not reported
Property Use:	Not reported
Agency Id Number:	Not reported
Agency Incident Number:	Not reported
Time Notified:	Not reported
Time Completed:	Not reported
Surrounding Area:	Not reported
Estimated Temperature:	Not reported
Property Management:	Not reported
More Than Two Substances Involved?:	Not reported
Resp Agncy Personel # Of Decontaminated:	Not reported
Responding Agency Personel # Of Injuries:	Not reported
Responding Agency Personel # Of Fatalities:	Not reported
Others Number Of Decontaminated:	Not reported
Others Number Of Injuries:	Not reported
Others Number Of Fatalities:	Not reported
Vehicle Make/year:	Not reported
Vehicle License Number:	Not reported
Vehicle State:	Not reported
Vehicle Id Number:	Not reported
CA DOT PUC/ICC Number:	Not reported
Company Name:	Not reported
Reporting Officer Name/ID:	Not reported
Report Date:	Not reported
Facility Telephone:	Not reported
Waterway Involved:	YES
Waterway:	storm drain
Spill Site:	Not reported
Cleanup By:	environmental transloading
Containment:	Not reported
What Happened:	Not reported
Type:	CHEMICAL
Measure:	Not reported
Other:	Not reported
Date/Time:	Not reported
Year:	1994
Agency:	1st fidelity thrift and loan assoc.
Incident Date:	12/13/94 1100
Admin Agency:	Not reported
Amount:	unknown
Contained:	YES
Site Type:	OTHER
E Date:	Not reported
Substance:	chromium
Unknown:	Not reported
Substance #2:	Not reported
Substance #3:	Not reported
Evacuations:	NO
Number of Injuries:	NO

Map ID
Direction
Distance
Elevation

MAP FINDINGS

Site

Database(s)

EDR ID Number
EPA ID Number

ELECTRO SHEEN INDUSTRIES, INC. (Continued)

S100833510

Number of Fatalities: NO
#1 Pipeline: Not reported
#2 Pipeline: Not reported
#3 Pipeline: Not reported
#1 Vessel >= 300 Tons: Not reported
#2 Vessel >= 300 Tons: Not reported
#3 Vessel >= 300 Tons: Not reported
Evacs: Not reported
Injuries: Not reported
Fataals: Not reported
Comments: Not reported
Description: electroplating company out of business, real estate repossessed through foreclosure, water pipe broke washing chemicals on floor into a storm drain.

CA BOND EXP. PLAN:

Reponsible Party: BACKLOG SITE CLEANUP PLANNING REPORT
Project Revenue Source Company: Not reported
Project Revenue Source Addr: Not reported
Project Revenue Source City,St,Zip: Not reported
Project Revenue Source Desc: Site mitigation activity is currently overseen by Los Angeles County Health Department. This site is in the Expenditure Plan backlog. The responsible party is paying all costs of remediation activities. If DHS oversight/monitoring are required, costs will be recovered from the responsible parties.
Site Description: Electro Sheen is an operating electropolishing and electroplating facility. A portion of the site was formerly leased to California Battery Recycling for their operations.
Hazardous Waste Desc: The site consists of various chemical storage and process areas: (1) a hazardous waste storage area, and (2) an industrial waste water treatment system. Soil samples taken from unpaved areas near the battery recycling operation indicated the presence of significant lead contamination. Other heavy metals in lower concentrations were also detected.
Threat To Public Health & Env: The primary concern is direct contact with contaminated soil.
Site Activity Status: Enforcement actions were taken by local authorities in 1984. In July, 1985, the operators of the facility pled guilty to violations of the Health and Safety Code. They were fined \$10,000 and placed on three years probation. A site assessment was prepared by the responsible party in April, 1985, which identified the need for a comprehensive site investigation. Los Angeles County Health has performed oversight of work completed to date.

72
NNW
1/2-1
0.824 mi.
4353 ft.

COMPTON FORGE
1721 N ALAMEDA ST
COMPTON, CA 90224

ENVIROSTOR **U001562774**
SWEEPS UST **N/A**
HIST UST
HIST CORTESE

Relative:
Higher
Actual:
77 ft.

ENVIROSTOR:
Name: WEST COAST FORGE
Address: 1721 NORTH ALAMEDA STREET
City,State,Zip: COMPTON, CA 90224
Facility ID: 60001789
Status: No Further Action
Status Date: 09/17/2013
Site Code: 301575
Site Type: Evaluation
Site Type Detailed: Evaluation

Map ID
Direction
Distance
Elevation

MAP FINDINGS

Site

Database(s)

EDR ID Number
EPA ID Number

COMPTON FORGE (Continued)

U001562774

Acres: 1
NPL: NO
Regulatory Agencies: SMBRP
Lead Agency: SMBRP
Program Manager: Not reported
Supervisor: Javier Hinojosa
Division Branch: Cleanup Chatsworth
Assembly: 64
Senate: 35
Special Program: EPA - PASI
Restricted Use: NO
Site Mgmt Req: NONE SPECIFIED
Funding: EPA Grant
Latitude: 33.90787
Longitude: -118.2225
APN: 6167-005-012, 6167-005-017, 6167-005-019, 6167-005-022
Past Use: NONE SPECIFIED
Potential COC: NONE SPECIFIED
Confirmed COC: NONE SPECIFIED
Potential Description: NONE SPECIFIED
Alias Name: 6167-005-012
Alias Type: APN
Alias Name: 6167-005-017
Alias Type: APN
Alias Name: 6167-005-019
Alias Type: APN
Alias Name: 6167-005-022
Alias Type: APN
Alias Name: CAN000909488
Alias Type: CERCLIS ID
Alias Name: 301575
Alias Type: Project Code (Site Code)
Alias Name: 60001789
Alias Type: Envirostor ID Number

Completed Info:

Completed Area Name: PROJECT WIDE
Completed Sub Area Name: Not reported
Completed Document Type: PA/SI Site Screening
Completed Date: 09/12/2013
Comments: Not reported

Future Area Name: Not reported
Future Sub Area Name: Not reported
Future Document Type: Not reported
Future Due Date: Not reported
Schedule Area Name: Not reported
Schedule Sub Area Name: Not reported
Schedule Document Type: Not reported
Schedule Due Date: Not reported
Schedule Revised Date: Not reported

SWEEPS UST:

Name: COMPTON FORGE
Address: 1721 N ALAMEDA ST
City: COMPTON
Status: Not reported

Map ID
Direction
Distance
Elevation

MAP FINDINGS

Site

Database(s)

EDR ID Number
EPA ID Number

COMPTON FORGE (Continued)

U001562774

Comp Number: 11636
Number: Not reported
Board Of Equalization: 44-009404
Referral Date: Not reported
Action Date: Not reported
Created Date: Not reported
Owner Tank Id: Not reported
SWRCB Tank Id: 19-000-011636-000001
Tank Status: Not reported
Capacity: 3000
Active Date: Not reported
Tank Use: M.V. FUEL
STG: PRODUCT
Content: DIESEL
Number Of Tanks: 3

Name: COMPTON FORGE
Address: 1721 N ALAMEDA ST
City: COMPTON
Status: Not reported
Comp Number: 11636
Number: Not reported
Board Of Equalization: 44-009404
Referral Date: Not reported
Action Date: Not reported
Created Date: Not reported
Owner Tank Id: Not reported
SWRCB Tank Id: 19-000-011636-000002
Tank Status: Not reported
Capacity: 2000
Active Date: Not reported
Tank Use: M.V. FUEL
STG: PRODUCT
Content: REG UNLEADED
Number Of Tanks: Not reported

Name: COMPTON FORGE
Address: 1721 N ALAMEDA ST
City: COMPTON
Status: Not reported
Comp Number: 11636
Number: Not reported
Board Of Equalization: 44-009404
Referral Date: Not reported
Action Date: Not reported
Created Date: Not reported
Owner Tank Id: Not reported
SWRCB Tank Id: 19-000-011636-000003
Tank Status: Not reported
Capacity: 20000
Active Date: Not reported
Tank Use: M.V. FUEL
STG: PRODUCT
Content: DIESEL
Number Of Tanks: Not reported

Map ID
Direction
Distance
Elevation

MAP FINDINGS

Site

Database(s)

EDR ID Number
EPA ID Number

COMPTON FORGE (Continued)

U001562774

HIST UST:

Name: COMPTON FORGE INC.
Address: 1721 N ALAMEDA ST
City,State,Zip: COMPTON, CA 90222
File Number: Not reported
URL: Not reported
Region: STATE
Facility ID: 00000055835
Facility Type: Other
Other Type: MANUFACTURING
Contact Name: STEPHEN EDGAR
Telephone: 2137749700
Owner Name: COMPTON FORGE INC.
Owner Address: 1721 N. ALAMEDA STREET
Owner City,St,Zip: COMPTON, CA 90222
Total Tanks: 0004

Tank Num: 001
Container Num: #3
Year Installed: 1979
Tank Capacity: 00020000
Tank Used for: PRODUCT
Type of Fuel: DIESEL
Container Construction Thickness: Not reported
Leak Detection: Visual

Tank Num: 002
Container Num: #2
Year Installed: Not reported
Tank Capacity: 00003000
Tank Used for: PRODUCT
Type of Fuel: DIESEL
Container Construction Thickness: Not reported
Leak Detection: Visual

Tank Num: 003
Container Num: #1
Year Installed: Not reported
Tank Capacity: 00000000
Tank Used for: PRODUCT
Type of Fuel: REGULAR
Container Construction Thickness: Not reported
Leak Detection: Visual

Tank Num: 004
Container Num: 4
Year Installed: Not reported
Tank Capacity: 00000000
Tank Used for: WASTE
Type of Fuel: WASTE OIL
Container Construction Thickness: 4
Leak Detection: Visual

HIST CORTESE:

edr_fname: COMPTON FORGE INC
edr_fadd1: 1721 ALAMEDA

Map ID
Direction
Distance
Elevation

MAP FINDINGS

Site

Database(s)

EDR ID Number
EPA ID Number

COMPTON FORGE (Continued)

U001562774

City,State,Zip: COMPTON, CA 90222
Region: CORTESE
Facility County Code: 19
Reg By: LTNKA
Reg Id: I-11636

73
South
1/2-1
0.841 mi.
4441 ft.

DAYTON
1320 S ALAMEDA ST
COMPTON, CA 90221

ENVIROSTOR
SWEEPS UST
EMI
LOS ANGELES CO. HMS

1000350070
N/A

Relative:
Lower

ENVIROSTOR:

Actual:
64 ft.

Name: COMPTON FOUNDRY
Address: 1320 SOUTH ALAMEDA STREET
City,State,Zip: COMPTON, CA 90221
Facility ID: 19330119
Status: Inactive - Needs Evaluation
Status Date: 01/16/2008
Site Code: Not reported
Site Type: Evaluation
Site Type Detailed: Evaluation
Acres: 1
NPL: NO
Regulatory Agencies: NONE SPECIFIED
Lead Agency: NONE SPECIFIED
Program Manager: Not reported
Supervisor: * Greg Holmes
Division Branch: Cleanup Cypress
Assembly: 64
Senate: 35
Special Program: EPA - PASI
Restricted Use: NO
Site Mgmt Req: NONE SPECIFIED
Funding: EPA Grant
Latitude: 33.88444
Longitude: -118.2177
APN: NONE SPECIFIED
Past Use: RETAIL
Potential COC: * DETERGENT & SOAP * UNSPECIFIED ACID SOLUTION * UNSPECIFIED
ALKALINE SOLUTIONS * UNSPECIFIED AQUEOUS SOLUTION
Confirmed COC: NONE SPECIFIED
Potential Description: SOIL
Alias Name: CASTING MATERIALS COMPANY (1977-PRESENT)
Alias Type: Alternate Name
Alias Name: CAD980885339
Alias Type: EPA Identification Number
Alias Name: 19330119
Alias Type: Envirostor ID Number

Completed Info:

Completed Area Name: PROJECT WIDE
Completed Sub Area Name: Not reported
Completed Document Type: Site Screening
Completed Date: 09/05/1989
Comments: SITE SCREENING DONE 104 CERCLA NO FURTHER ACTION BASED ON EPA REVIEW
OF AVAILABLE INFORMATION

Map ID
Direction
Distance
Elevation

MAP FINDINGS

Site

Database(s)

EDR ID Number
EPA ID Number

DAYTON (Continued)

1000350070

Completed Area Name: PROJECT WIDE
Completed Sub Area Name: Not reported
Completed Document Type: Preliminary Assessment Report
Completed Date: 01/01/1985
Comments: PARENT CO OF CASTING-MECHANITE METALS CORP,9909 CLAYTON RD,ST.LOUIS,MO 63124. T/C W/B.MEO,CASTING,213-636-2171,1/16/85
1)SOURCE ACT: CAST IRON CASTINGS(COMPTON BUY & RESELL PREPACKAGED
FOUNDRY PRODS,& MFG FURAN BINDER (CASTING) 2)FAC TYPE:
UNKNOWN(COMPTON). BAGS & DRM OF PRODS(CASTING) SUBMIT TO EPA PRELIM
ASSESS DONE CERCLA 104

Completed Area Name: PROJECT WIDE
Completed Sub Area Name: Not reported
Completed Document Type: * Discovery
Completed Date: 12/29/1981
Comments: FACILITY IDENTIFIED LA CHAM OF COMM DIRECTORY

Future Area Name: Not reported
Future Sub Area Name: Not reported
Future Document Type: Not reported
Future Due Date: Not reported
Schedule Area Name: Not reported
Schedule Sub Area Name: Not reported
Schedule Document Type: Not reported
Schedule Due Date: Not reported
Schedule Revised Date: Not reported

SWEEPS UST:

Name: COMMERCIAL IRON WORKS
Address: 1320 S ALAMEDA ST
City: COMPTON
Status: Active
Comp Number: 14528
Number: 9
Board Of Equalization: Not reported
Referral Date: 06-30-89
Action Date: Not reported
Created Date: 06-30-89
Owner Tank Id: Not reported
SWRCB Tank Id: Not reported
Tank Status: Not reported
Capacity: Not reported
Active Date: Not reported
Tank Use: Not reported
STG: Not reported
Content: Not reported
Number Of Tanks: Not reported

EMI:

Name: DAYTON FOUNDRY CO
Address: 1320 SOUTH ALAMEDA ST
City,State,Zip: COMPTON, CA
Year: 1987
County Code: 19
Air Basin: SC
Facility ID: 781

Map ID
Direction
Distance
Elevation

MAP FINDINGS

Site

Database(s)

EDR ID Number
EPA ID Number

DAYTON (Continued)

1000350070

Air District Name: SC
SIC Code: 3321
Air District Name: SOUTH COAST AQMD
Community Health Air Pollution Info System: Not reported
Consolidated Emission Reporting Rule: Not reported
Total Organic Hydrocarbon Gases Tons/Yr: 0
Reactive Organic Gases Tons/Yr: 0
Carbon Monoxide Emissions Tons/Yr: 0
NOX - Oxides of Nitrogen Tons/Yr: 0
SOX - Oxides of Sulphur Tons/Yr: 0
Particulate Matter Tons/Yr: 0
Part. Matter 10 Micrometers and Smllr Tons/Yr: 0

LOS ANGELES CO. HMS:

Name: COMMERCIAL IRON WORKS
Address: 1320 S ALAMEDA ST
City,State,Zip: COMPTON, CA 90221
Region: LA
Permit Category: Not reported
Facility Id: 014039-014528
Facility Type: Not reported
Facility Status: Removed
Area: 2P
Permit Number: Not reported
Permit Status: Not reported

Name: DAYTON
Address: 1320 S ALAMEDA ST
City,State,Zip: COMPTON, CA 90221
Region: LA
Permit Category: Not reported
Facility Id: 014039-014604
Facility Type: Not reported
Facility Status: OPEN
Area: 2P
Permit Number: Not reported
Permit Status: Not reported

74
North
1/2-1
0.888 mi.
4691 ft.

**E.M.E. INC/ELECTRO MACHINE & E
431 E OAKS ST
COMPTON, CA 90222**

**ENVIROSTOR S105937574
EMI N/A
NPDES
CIWQS
NON-CASE INFO**

**Relative:
Higher
Actual:
76 ft.**

ENVIROSTOR:
Name: ELECTRO-MACHINE & ENGRG., INC.
Address: 431 E. OAKS STREET
City,State,Zip: COMPTON, CA 90221
Facility ID: 71002404
Status: Refer: Other Agency
Status Date: Not reported
Site Code: Not reported
Site Type: Tiered Permit
Site Type Detailed: Tiered Permit
Acres: Not reported
NPL: NO
Regulatory Agencies: NONE SPECIFIED

Map ID
Direction
Distance
Elevation

MAP FINDINGS

Site

Database(s)

EDR ID Number
EPA ID Number

E.M.E. INC/ELECTRO MACHINE & E (Continued)

S105937574

Lead Agency: NONE SPECIFIED
Program Manager: Not reported
Supervisor: Not reported
Division Branch: Cleanup Chatsworth
Assembly: 64
Senate: 35
Special Program: Not reported
Restricted Use: NO
Site Mgmt Req: NONE SPECIFIED
Funding: Not reported
Latitude: 33.90977
Longitude: -118.2195
APN: NONE SPECIFIED
Past Use: NONE SPECIFIED
Potential COC: NONE SPECIFIED
Confirmed COC: NONE SPECIFIED
Potential Description: NONE SPECIFIED
Alias Name: CAD045521184
Alias Type: EPA Identification Number
Alias Name: 110017207084
Alias Type: EPA (FRS #)
Alias Name: 71002404
Alias Type: Envirostor ID Number

Completed Info:

Completed Area Name: Not reported
Completed Sub Area Name: Not reported
Completed Document Type: Not reported
Completed Date: Not reported
Comments: Not reported

Future Area Name: Not reported
Future Sub Area Name: Not reported
Future Document Type: Not reported
Future Due Date: Not reported
Schedule Area Name: Not reported
Schedule Sub Area Name: Not reported
Schedule Document Type: Not reported
Schedule Due Date: Not reported
Schedule Revised Date: Not reported

EMI:

Name: E.M.E. INC
Address: 431 E OAKS ST
City,State,Zip: COMPTON, CA 90222
Year: 1990
County Code: 19
Air Basin: SC
Facility ID: 45938
Air District Name: SC
SIC Code: 3471
Air District Name: SOUTH COAST AQMD
Community Health Air Pollution Info System: Not reported
Consolidated Emission Reporting Rule: Not reported
Total Organic Hydrocarbon Gases Tons/Yr: 14
Reactive Organic Gases Tons/Yr: 8
Carbon Monoxide Emissions Tons/Yr: 0

Map ID
Direction
Distance
Elevation

MAP FINDINGS

Site

Database(s)

EDR ID Number
EPA ID Number

E.M.E. INC/ELECTRO MACHINE & E (Continued)

S105937574

NOX - Oxides of Nitrogen Tons/Yr: 1
SOX - Oxides of Sulphur Tons/Yr: 0
Particulate Matter Tons/Yr: 0
Part. Matter 10 Micrometers and Smllr Tons/Yr:0

Name: E.M.E. INC/ELECTRO MACHINE & E
Address: 431 E OAKS ST
City,State,Zip: COMPTON, CA 90222
Year: 1993
County Code: 19
Air Basin: SC
Facility ID: 45938
Air District Name: SC
SIC Code: 3471
Air District Name: SOUTH COAST AQMD
Community Health Air Pollution Info System: Not reported
Consolidated Emission Reporting Rule: Not reported
Total Organic Hydrocarbon Gases Tons/Yr: 16
Reactive Organic Gases Tons/Yr: 10
Carbon Monoxide Emissions Tons/Yr: 0
NOX - Oxides of Nitrogen Tons/Yr: 0
SOX - Oxides of Sulphur Tons/Yr: 0
Particulate Matter Tons/Yr: 0
Part. Matter 10 Micrometers and Smllr Tons/Yr:0

Name: E.M.E. INC/ELECTRO MACHINE & E
Address: 431 E OAKS ST
City,State,Zip: COMPTON, CA 90222
Year: 1995
County Code: 19
Air Basin: SC
Facility ID: 45938
Air District Name: SC
SIC Code: 3471
Air District Name: SOUTH COAST AQMD
Community Health Air Pollution Info System: Not reported
Consolidated Emission Reporting Rule: Not reported
Total Organic Hydrocarbon Gases Tons/Yr: 16
Reactive Organic Gases Tons/Yr: 10
Carbon Monoxide Emissions Tons/Yr: 0
NOX - Oxides of Nitrogen Tons/Yr: 0
SOX - Oxides of Sulphur Tons/Yr: 0
Particulate Matter Tons/Yr: 0
Part. Matter 10 Micrometers and Smllr Tons/Yr:0

Name: E.M.E. INC/ELECTRO MACHINE & E
Address: 431 E OAKS ST
City,State,Zip: COMPTON, CA 90222
Year: 1996
County Code: 19
Air Basin: SC
Facility ID: 45938
Air District Name: SC
SIC Code: 3471
Air District Name: SOUTH COAST AQMD
Community Health Air Pollution Info System: Not reported
Consolidated Emission Reporting Rule: Not reported

Map ID
Direction
Distance
Elevation

MAP FINDINGS

Site

Database(s)

EDR ID Number
EPA ID Number

E.M.E. INC/ELECTRO MACHINE & E (Continued)

S105937574

Total Organic Hydrocarbon Gases Tons/Yr: 7
Reactive Organic Gases Tons/Yr: 5
Carbon Monoxide Emissions Tons/Yr: 0
NOX - Oxides of Nitrogen Tons/Yr: 1
SOX - Oxides of Sulphur Tons/Yr: 0
Particulate Matter Tons/Yr: 0
Part. Matter 10 Micrometers and Smllr Tons/Yr:0

Name: E.M.E. INC/ELECTRO MACHINE & E
Address: 431 E OAKS ST
City,State,Zip: COMPTON, CA 90222
Year: 1997
County Code: 19
Air Basin: SC
Facility ID: 45938
Air District Name: SC
SIC Code: 3471
Air District Name: SOUTH COAST AQMD
Community Health Air Pollution Info System: Not reported
Consolidated Emission Reporting Rule: Not reported
Total Organic Hydrocarbon Gases Tons/Yr: 11
Reactive Organic Gases Tons/Yr: 11
Carbon Monoxide Emissions Tons/Yr: 0
NOX - Oxides of Nitrogen Tons/Yr: 0
SOX - Oxides of Sulphur Tons/Yr: 0
Particulate Matter Tons/Yr: 0
Part. Matter 10 Micrometers and Smllr Tons/Yr:0

Name: E.M.E. INC/ELECTRO MACHINE & E
Address: 431 E OAKS ST
City,State,Zip: COMPTON, CA 90222
Year: 1998
County Code: 19
Air Basin: SC
Facility ID: 45938
Air District Name: SC
SIC Code: 3471
Air District Name: SOUTH COAST AQMD
Community Health Air Pollution Info System: Not reported
Consolidated Emission Reporting Rule: Not reported
Total Organic Hydrocarbon Gases Tons/Yr: 12
Reactive Organic Gases Tons/Yr: 11
Carbon Monoxide Emissions Tons/Yr: 0
NOX - Oxides of Nitrogen Tons/Yr: 0
SOX - Oxides of Sulphur Tons/Yr: 0
Particulate Matter Tons/Yr: 0
Part. Matter 10 Micrometers and Smllr Tons/Yr:0

Name: E.M.E. INC/ELECTRO MACHINE & E
Address: 431 E OAKS ST
City,State,Zip: COMPTON, CA 90222
Year: 1999
County Code: 19
Air Basin: SC
Facility ID: 45938
Air District Name: SC
SIC Code: 3471

Map ID
Direction
Distance
Elevation

MAP FINDINGS

Site

Database(s)

EDR ID Number
EPA ID Number

E.M.E. INC/ELECTRO MACHINE & E (Continued)

S105937574

Air District Name: SOUTH COAST AQMD
Community Health Air Pollution Info System: Not reported
Consolidated Emission Reporting Rule: Not reported
Total Organic Hydrocarbon Gases Tons/Yr: 11
Reactive Organic Gases Tons/Yr: 11
Carbon Monoxide Emissions Tons/Yr: 0
NOX - Oxides of Nitrogen Tons/Yr: 0
SOX - Oxides of Sulphur Tons/Yr: 0
Particulate Matter Tons/Yr: 0
Part. Matter 10 Micrometers and Smllr Tons/Yr:0

Name: E.M.E. INC/ELECTRO MACHINE & E
Address: 431 E OAKS ST
City,State,Zip: COMPTON, CA 90222
Year: 2000
County Code: 19
Air Basin: SC
Facility ID: 45938
Air District Name: SC
SIC Code: 3471
Air District Name: SOUTH COAST AQMD
Community Health Air Pollution Info System: Not reported
Consolidated Emission Reporting Rule: Not reported
Total Organic Hydrocarbon Gases Tons/Yr: 11
Reactive Organic Gases Tons/Yr: 11
Carbon Monoxide Emissions Tons/Yr: 0
NOX - Oxides of Nitrogen Tons/Yr: 0
SOX - Oxides of Sulphur Tons/Yr: 0
Particulate Matter Tons/Yr: 0
Part. Matter 10 Micrometers and Smllr Tons/Yr:0

Name: E.M.E. INC/ELECTRO MACHINE & ENGINEERING
Address: 431 E OAKS ST
City,State,Zip: COMPTON, CA 90222
Year: 2001
County Code: 19
Air Basin: SC
Facility ID: 45938
Air District Name: SC
SIC Code: 3471
Air District Name: SOUTH COAST AQMD
Community Health Air Pollution Info System: Y
Consolidated Emission Reporting Rule: B
Total Organic Hydrocarbon Gases Tons/Yr: 14
Reactive Organic Gases Tons/Yr: 10
Carbon Monoxide Emissions Tons/Yr: 2
NOX - Oxides of Nitrogen Tons/Yr: 2
SOX - Oxides of Sulphur Tons/Yr: 0
Particulate Matter Tons/Yr: 0
Part. Matter 10 Micrometers and Smllr Tons/Yr:0

Name: E.M.E. INC/ELECTRO MACHINE & ENGINEERING
Address: 431 E OAKS ST
City,State,Zip: COMPTON, CA 90222
Year: 2002
County Code: 19
Air Basin: SC

Map ID
Direction
Distance
Elevation

MAP FINDINGS

Site

Database(s)

EDR ID Number
EPA ID Number

E.M.E. INC/ELECTRO MACHINE & E (Continued)

S105937574

Facility ID: 45938
Air District Name: SC
SIC Code: 3471
Air District Name: SOUTH COAST AQMD
Community Health Air Pollution Info System: Not reported
Consolidated Emission Reporting Rule: Not reported
Total Organic Hydrocarbon Gases Tons/Yr: 5
Reactive Organic Gases Tons/Yr: 4
Carbon Monoxide Emissions Tons/Yr: 1
NOX - Oxides of Nitrogen Tons/Yr: 1
SOX - Oxides of Sulphur Tons/Yr: 0
Particulate Matter Tons/Yr: 0
Part. Matter 10 Micrometers and Smlr Tons/Yr:0

Name: E.M.E. INC/ELECTRO MACHINE & ENGINEERING
Address: 431 E OAKS ST
City,State,Zip: COMPTON, CA 90222
Year: 2003
County Code: 19
Air Basin: SC
Facility ID: 45938
Air District Name: SC
SIC Code: 3471
Air District Name: SOUTH COAST AQMD
Community Health Air Pollution Info System: Not reported
Consolidated Emission Reporting Rule: Not reported
Total Organic Hydrocarbon Gases Tons/Yr: 5
Reactive Organic Gases Tons/Yr: 4
Carbon Monoxide Emissions Tons/Yr: 1
NOX - Oxides of Nitrogen Tons/Yr: 1
SOX - Oxides of Sulphur Tons/Yr: 0
Particulate Matter Tons/Yr: 0
Part. Matter 10 Micrometers and Smlr Tons/Yr:0

Name: E.M.E. INC/ELECTRO MACHINE & ENGINEERING
Address: 431 E OAKS ST
City,State,Zip: COMPTON, CA 90222
Year: 2004
County Code: 19
Air Basin: SC
Facility ID: 45938
Air District Name: SC
SIC Code: 3471
Air District Name: SOUTH COAST AQMD
Community Health Air Pollution Info System: Y
Consolidated Emission Reporting Rule: Not reported
Total Organic Hydrocarbon Gases Tons/Yr: 5.2934
Reactive Organic Gases Tons/Yr: 4.48
Carbon Monoxide Emissions Tons/Yr: 0.6044
NOX - Oxides of Nitrogen Tons/Yr: 0.7805
SOX - Oxides of Sulphur Tons/Yr: 0.004474
Particulate Matter Tons/Yr: 0.098899
Part. Matter 10 Micrometers and Smlr Tons/Yr:0.09

Name: E.M.E. INC/ELECTRO MACHINE & ENGINEERING
Address: 431 E OAKS ST
City,State,Zip: COMPTON, CA 90222

Map ID
Direction
Distance
Elevation

MAP FINDINGS

Site

Database(s)

EDR ID Number
EPA ID Number

E.M.E. INC/ELECTRO MACHINE & E (Continued)

S105937574

Year: 2005
County Code: 19
Air Basin: SC
Facility ID: 45938
Air District Name: SC
SIC Code: 3471
Air District Name: SOUTH COAST AQMD
Community Health Air Pollution Info System: Not reported
Consolidated Emission Reporting Rule: Not reported
Total Organic Hydrocarbon Gases Tons/Yr: 13.83632
Reactive Organic Gases Tons/Yr: 12.258915144
Carbon Monoxide Emissions Tons/Yr: .4325
NOX - Oxides of Nitrogen Tons/Yr: .5498
SOX - Oxides of Sulphur Tons/Yr: .00301
Particulate Matter Tons/Yr: .04197
Part. Matter 10 Micrometers and Smllr Tons/Yr: .0412928

Name: E.M.E. INC/ELECTRO MACHINE & ENGINEERING
Address: 431 E OAKS ST
City,State,Zip: COMPTON, CA 90222
Year: 2006
County Code: 19
Air Basin: SC
Facility ID: 45938
Air District Name: SC
SIC Code: 3417
Air District Name: SOUTH COAST AQMD
Community Health Air Pollution Info System: Not reported
Consolidated Emission Reporting Rule: Not reported
Total Organic Hydrocarbon Gases Tons/Yr: 14.91355780485259561
Reactive Organic Gases Tons/Yr: 12.956
Carbon Monoxide Emissions Tons/Yr: 13.167
NOX - Oxides of Nitrogen Tons/Yr: 8.118
SOX - Oxides of Sulphur Tons/Yr: .004
Particulate Matter Tons/Yr: .604
Part. Matter 10 Micrometers and Smllr Tons/Yr: .199708

Name: E.M.E. INC/ELECTRO MACHINE & ENGINEERING
Address: 431 E OAKS ST
City,State,Zip: COMPTON, CA 90222
Year: 2007
County Code: 19
Air Basin: SC
Facility ID: 45938
Air District Name: SC
SIC Code: 3417
Air District Name: SOUTH COAST AQMD
Community Health Air Pollution Info System: Not reported
Consolidated Emission Reporting Rule: Not reported
Total Organic Hydrocarbon Gases Tons/Yr: 14.91355780485259561
Reactive Organic Gases Tons/Yr: 12.956
Carbon Monoxide Emissions Tons/Yr: 13.167
NOX - Oxides of Nitrogen Tons/Yr: 8.118
SOX - Oxides of Sulphur Tons/Yr: .004
Particulate Matter Tons/Yr: .604
Part. Matter 10 Micrometers and Smllr Tons/Yr: .199708

Map ID
Direction
Distance
Elevation

MAP FINDINGS

Site

Database(s)

EDR ID Number
EPA ID Number

E.M.E. INC/ELECTRO MACHINE & E (Continued)

S105937574

Name: E.M.E. INC/ELECTRO MACHINE & ENGINEERING
Address: 431 E OAKS ST
City,State,Zip: COMPTON, CA 90222
Year: 2008
County Code: 19
Air Basin: SC
Facility ID: 45938
Air District Name: SC
SIC Code: 3471
Air District Name: SOUTH COAST AQMD
Community Health Air Pollution Info System: Not reported
Consolidated Emission Reporting Rule: Not reported
Total Organic Hydrocarbon Gases Tons/Yr: 7.957102389609624603
Reactive Organic Gases Tons/Yr: 7.798838
Carbon Monoxide Emissions Tons/Yr: .32231
NOX - Oxides of Nitrogen Tons/Yr: .3290308
SOX - Oxides of Sulphur Tons/Yr: .0019908
Particulate Matter Tons/Yr: 1.38803480972
Part. Matter 10 Micrometers and Smlr Tons/Yr: .3129277173312

Name: E.M.E. INC/ELECTRO MACHINE & E
Address: 431 E OAKS ST
City,State,Zip: COMPTON, CA 90222
Year: 2009
County Code: 19
Air Basin: SC
Facility ID: 45938
Air District Name: SC
SIC Code: 3471
Air District Name: SOUTH COAST AQMD
Community Health Air Pollution Info System: Not reported
Consolidated Emission Reporting Rule: Not reported
Total Organic Hydrocarbon Gases Tons/Yr: 8.2349507719570703
Reactive Organic Gases Tons/Yr: 8.08060599999999995
Carbon Monoxide Emissions Tons/Yr: 0.34999999999999998
NOX - Oxides of Nitrogen Tons/Yr: 0.37045099999999997
SOX - Oxides of Sulphur Tons/Yr: 0.002215
Particulate Matter Tons/Yr: 0.940025
Part. Matter 10 Micrometers and Smlr Tons/Yr: 0.22936989999999999

Name: E.M.E. INC/ELECTRO MACHINE & E
Address: 431 E OAKS ST
City,State,Zip: COMPTON, CA 90222
Year: 2010
County Code: 19
Air Basin: SC
Facility ID: 45938
Air District Name: SC
SIC Code: 3471
Air District Name: SOUTH COAST AQMD
Community Health Air Pollution Info System: Not reported
Consolidated Emission Reporting Rule: Not reported
Total Organic Hydrocarbon Gases Tons/Yr: 5.61122784466854
Reactive Organic Gases Tons/Yr: 5.49261999999999996
Carbon Monoxide Emissions Tons/Yr: 0.33817000000000003
NOX - Oxides of Nitrogen Tons/Yr: 0.39127000000000001
SOX - Oxides of Sulphur Tons/Yr: 2.27299999999999998E-3

Map ID
Direction
Distance
Elevation

MAP FINDINGS

Site

Database(s)

EDR ID Number
EPA ID Number

E.M.E. INC/ELECTRO MACHINE & E (Continued)

S105937574

Particulate Matter Tons/Yr: 0.9196299999999995
Part. Matter 10 Micrometers and Smllr Tons/Yr:0.22760530000000001

Name: E.M.E. INC/ELECTRO MACHINE & E
Address: 431 E OAKS ST
City,State,Zip: COMPTON, CA 90222
Year: 2011
County Code: 19
Air Basin: SC
Facility ID: 45938
Air District Name: SC
SIC Code: 3471
Air District Name: SOUTH COAST AQMD
Community Health Air Pollution Info System: Not reported
Consolidated Emission Reporting Rule: Not reported
Total Organic Hydrocarbon Gases Tons/Yr: 5.5453189813
Reactive Organic Gases Tons/Yr: 5.43091
Carbon Monoxide Emissions Tons/Yr: 0.50238
NOX - Oxides of Nitrogen Tons/Yr: 0.48608
SOX - Oxides of Sulphur Tons/Yr: 0.00225
Particulate Matter Tons/Yr: 1.06837
Part. Matter 10 Micrometers and Smllr Tons/Yr:0.26731166

Name: E.M.E. INC/ELECTRO MACHINE & ENGINEERING
Address: 431 E OAKS ST
City,State,Zip: COMPTON, CA 90222
Year: 2012
County Code: 19
Air Basin: SC
Facility ID: 45938
Air District Name: SC
SIC Code: 3471
Air District Name: SOUTH COAST AQMD
Community Health Air Pollution Info System: Not reported
Consolidated Emission Reporting Rule: Not reported
Total Organic Hydrocarbon Gases Tons/Yr: 8.8569582076
Reactive Organic Gases Tons/Yr: 8.655550015
Carbon Monoxide Emissions Tons/Yr: 0.3379719
NOX - Oxides of Nitrogen Tons/Yr: 0.40235113
SOX - Oxides of Sulphur Tons/Yr: 0.0024000003
Particulate Matter Tons/Yr: 1.398050005
Part. Matter 10 Micrometers and Smllr Tons/Yr:0.55034100497

Name: E.M.E. INC/ELECTRO MACHINE & ENGINEERING
Address: 431 E OAKS ST
City,State,Zip: COMPTON, CA 90222
Year: 2013
County Code: 19
Air Basin: SC
Facility ID: 45938
Air District Name: SC
SIC Code: 3471
Air District Name: SOUTH COAST AQMD
Community Health Air Pollution Info System: Not reported
Consolidated Emission Reporting Rule: Not reported
Total Organic Hydrocarbon Gases Tons/Yr: 6.9135949003
Reactive Organic Gases Tons/Yr: 6.77941

Map ID
Direction
Distance
Elevation

MAP FINDINGS

Site

Database(s)

EDR ID Number
EPA ID Number

E.M.E. INC/ELECTRO MACHINE & E (Continued)

S105937574

Carbon Monoxide Emissions Tons/Yr: 0.33714
NOX - Oxides of Nitrogen Tons/Yr: 0.40136
SOX - Oxides of Sulphur Tons/Yr: 0.00239
Particulate Matter Tons/Yr: 0.52763166
Part. Matter 10 Micrometers and Smllr Tons/Yr:0.1365140154

Name: E.M.E. INC/ELECTRO MACHINE & ENGINEERING
Address: 431 E OAKS ST
City,State,Zip: COMPTON, CA 90222
Year: 2014
County Code: 19
Air Basin: SC
Facility ID: 45938
Air District Name: SC
SIC Code: 3471
Air District Name: SOUTH COAST AQMD
Community Health Air Pollution Info System: Not reported
Consolidated Emission Reporting Rule: Not reported
Total Organic Hydrocarbon Gases Tons/Yr: 5.0559272727
Reactive Organic Gases Tons/Yr: 5.03256
Carbon Monoxide Emissions Tons/Yr: 0.28056
NOX - Oxides of Nitrogen Tons/Yr: 0.334
SOX - Oxides of Sulphur Tons/Yr: 0.002
Particulate Matter Tons/Yr: 1.655435
Part. Matter 10 Micrometers and Smllr Tons/Yr:1.35181688

Name: E.M.E. INC/ELECTRO MACHINE & ENGINEERING
Address: 431 E OAKS ST
City,State,Zip: COMPTON, CA 90222
Year: 2015
County Code: 19
Air Basin: SC
Facility ID: 45938
Air District Name: SC
SIC Code: 3471
Air District Name: SOUTH COAST AQMD
Community Health Air Pollution Info System: Not reported
Consolidated Emission Reporting Rule: Not reported
Total Organic Hydrocarbon Gases Tons/Yr: 4.0683705659
Reactive Organic Gases Tons/Yr: 4.046908445
Carbon Monoxide Emissions Tons/Yr: 0.25754445
NOX - Oxides of Nitrogen Tons/Yr: 0.3066012
SOX - Oxides of Sulphur Tons/Yr: 0.001839603
Particulate Matter Tons/Yr: 1.866866151
Part. Matter 10 Micrometers and Smllr Tons/Yr:1.585836249

Name: E.M.E. INC/ELECTRO MACHINE & ENGINEERING
Address: 431 E OAKS ST
City,State,Zip: COMPTON, CA 90222
Year: 2016
County Code: 19
Air Basin: SC
Facility ID: 45938
Air District Name: SC
SIC Code: 3471
Air District Name: SOUTH COAST AQMD
Community Health Air Pollution Info System: Not reported

Map ID
Direction
Distance
Elevation

MAP FINDINGS

Site

Database(s)

EDR ID Number
EPA ID Number

E.M.E. INC/ELECTRO MACHINE & E (Continued)

S105937574

Consolidated Emission Reporting Rule: Not reported
Total Organic Hydrocarbon Gases Tons/Yr: 2.5433083636
Reactive Organic Gases Tons/Yr: 2.522302
Carbon Monoxide Emissions Tons/Yr: 0.24
NOX - Oxides of Nitrogen Tons/Yr: 0.29
SOX - Oxides of Sulphur Tons/Yr: 0.0018
Particulate Matter Tons/Yr: 1.351774123
Part. Matter 10 Micrometers and Smllr Tons/Yr:1.1537800253

Name: E.M.E. INC/ELECTRO MACHINE & ENGINEERING
Address: 431 E OAKS ST
City,State,Zip: COMPTON, CA 90222
Year: 2017
County Code: 19
Air Basin: SC
Facility ID: 45938
Air District Name: SC
SIC Code: 3471
Air District Name: SOUTH COAST AQMD
Community Health Air Pollution Info System: Not reported
Consolidated Emission Reporting Rule: Not reported
Total Organic Hydrocarbon Gases Tons/Yr: 2.1146415909
Reactive Organic Gases Tons/Yr: 2.0957925
Carbon Monoxide Emissions Tons/Yr: 0.21
NOX - Oxides of Nitrogen Tons/Yr: 0.25
SOX - Oxides of Sulphur Tons/Yr: 0.0016147
Particulate Matter Tons/Yr: 1.149209035
Part. Matter 10 Micrometers and Smllr Tons/Yr:0.95899624057

NPDES:

Name: E M E INC
Address: 431 E OAKS ST
City,State,Zip: COMPTON, CA 90221
Facility Status: Active
NPDES Number: CAS000001
Region: 4
Agency Number: 0
Regulatory Measure ID: 188593
Place ID: Not reported
Order Number: 97-03-DWQ
WDID: 4 19I000346
Regulatory Measure Type: Enrollee
Program Type: Industrial
Adoption Date Of Regulatory Measure: Not reported
Effective Date Of Regulatory Measure: 03/11/1992
Termination Date Of Regulatory Measure: Not reported
Expiration Date Of Regulatory Measure: Not reported
Discharge Address: PO Box 4998
Discharge Name: EME Inc
Discharge City: Compton
Discharge State: California
Discharge Zip: 90224
Status: Not reported
Status Date: Not reported
Operator Name: Not reported
Operator Address: Not reported
Operator City: Not reported

Map ID
Direction
Distance
Elevation

MAP FINDINGS

Site

Database(s)

EDR ID Number
EPA ID Number

E.M.E. INC/ELECTRO MACHINE & E (Continued)

S105937574

Operator State:	Not reported
Operator Zip:	Not reported
NPDES as of 03/2018:	
NPDES Number:	Not reported
Status:	Not reported
Agency Number:	Not reported
Region:	4
Regulatory Measure ID:	188593
Order Number:	Not reported
Regulatory Measure Type:	Industrial
Place ID:	Not reported
WDID:	4 19I000346
Program Type:	Not reported
Adoption Date Of Regulatory Measure:	Not reported
Effective Date Of Regulatory Measure:	Not reported
Expiration Date Of Regulatory Measure:	Not reported
Termination Date Of Regulatory Measure:	Not reported
Discharge Name:	Not reported
Discharge Address:	Not reported
Discharge City:	Not reported
Discharge State:	Not reported
Discharge Zip:	Not reported
Received Date:	05/09/2008
Processed Date:	03/11/1992
Status:	Active
Status Date:	03/11/1992
Place Size:	200000
Place Size Unit:	SqFt
Contact:	Steve Robbins
Contact Title:	Plant Manager
Contact Phone:	310-639-1621
Contact Phone Ext:	146
Contact Email:	srobbins@emeplating.com
Operator Name:	EME Inc
Operator Address:	PO Box 4998
Operator City:	Compton
Operator State:	California
Operator Zip:	90224
Operator Contact:	Wesley Turnbow
Operator Contact Title:	CEO
Operator Contact Phone:	310-639-1621
Operator Contact Phone Ext:	106
Operator Contact Email:	wturnbow@emeplating.com
Operator Type:	Private Business
Developer:	Not reported
Developer Address:	Not reported
Developer City:	Not reported
Developer State:	California
Developer Zip:	Not reported
Developer Contact:	Not reported
Developer Contact Title:	Not reported
Constype Linear Utility Ind:	Not reported
Emergency Phone:	310-639-1621
Emergency Phone Ext:	Not reported
Constype Above Ground Ind:	Not reported
Constype Below Ground Ind:	Not reported
Constype Cable Line Ind:	Not reported

Map ID
Direction
Distance
Elevation

MAP FINDINGS

Site

Database(s)

EDR ID Number
EPA ID Number

E.M.E. INC/ELECTRO MACHINE & E (Continued)

S105937574

Constype Comm Line Ind:	Not reported
Constype Commercial Ind:	Not reported
Constype Electrical Line Ind:	Not reported
Constype Gas Line Ind:	Not reported
Constype Industrial Ind:	Not reported
Constype Other Description:	Not reported
Constype Other Ind:	Not reported
Constype Recons Ind:	Not reported
Constype Residential Ind:	Not reported
Constype Transport Ind:	Not reported
Constype Utility Description:	Not reported
Constype Utility Ind:	Not reported
Constype Water Sewer Ind:	Not reported
Dir Discharge Uswater Ind:	N
Receiving Water Name:	Pacific Ocean
Certifier:	Wesley Turnbow
Certifier Title:	CEO
Certification Date:	26-FEB-15
Primary Sic:	3471-Electroplating, Plating, Polishing, Anodizing, and Coloring
Secondary Sic:	Not reported
Tertiary Sic:	Not reported
NPDES Number:	CAS000001
Status:	Active
Agency Number:	0
Region:	4
Regulatory Measure ID:	188593
Order Number:	97-03-DWQ
Regulatory Measure Type:	Enrollee
Place ID:	Not reported
WDID:	4 19I000346
Program Type:	Industrial
Adoption Date Of Regulatory Measure:	Not reported
Effective Date Of Regulatory Measure:	03/11/1992
Expiration Date Of Regulatory Measure:	Not reported
Termination Date Of Regulatory Measure:	Not reported
Discharge Name:	EME Inc
Discharge Address:	PO Box 4998
Discharge City:	Compton
Discharge State:	California
Discharge Zip:	90224
Received Date:	Not reported
Processed Date:	Not reported
Status:	Not reported
Status Date:	Not reported
Place Size:	Not reported
Place Size Unit:	Not reported
Contact:	Not reported
Contact Title:	Not reported
Contact Phone:	Not reported
Contact Phone Ext:	Not reported
Contact Email:	Not reported
Operator Name:	Not reported
Operator Address:	Not reported
Operator City:	Not reported
Operator State:	Not reported
Operator Zip:	Not reported

Map ID
Direction
Distance
Elevation

MAP FINDINGS

Site

Database(s)

EDR ID Number
EPA ID Number

E.M.E. INC/ELECTRO MACHINE & E (Continued)

S105937574

Operator Contact: Not reported
Operator Contact Title: Not reported
Operator Contact Phone: Not reported
Operator Contact Phone Ext: Not reported
Operator Contact Email: Not reported
Operator Type: Not reported
Developer: Not reported
Developer Address: Not reported
Developer City: Not reported
Developer State: Not reported
Developer Zip: Not reported
Developer Contact: Not reported
Developer Contact Title: Not reported
Constype Linear Utility Ind: Not reported
Emergency Phone: Not reported
Emergency Phone Ext: Not reported
Constype Above Ground Ind: Not reported
Constype Below Ground Ind: Not reported
Constype Cable Line Ind: Not reported
Constype Comm Line Ind: Not reported
Constype Commercial Ind: Not reported
Constype Electrical Line Ind: Not reported
Constype Gas Line Ind: Not reported
Constype Industrial Ind: Not reported
Constype Other Description: Not reported
Constype Other Ind: Not reported
Constype Recons Ind: Not reported
Constype Residential Ind: Not reported
Constype Transport Ind: Not reported
Constype Utility Description: Not reported
Constype Utility Ind: Not reported
Constype Water Sewer Ind: Not reported
Dir Discharge Uswater Ind: Not reported
Receiving Water Name: Not reported
Certifier: Not reported
Certifier Title: Not reported
Certification Date: Not reported
Primary Sic: Not reported
Secondary Sic: Not reported
Tertiary Sic: Not reported

Name: E M E INC
Address: 431 E OAKS ST
City,State,Zip: COMPTON, CA 90221
Facility Status: Not reported
NPDES Number: Not reported
Region: Not reported
Agency Number: Not reported
Regulatory Measure ID: Not reported
Place ID: Not reported
Order Number: Not reported
WDID: 4 19I000346
Regulatory Measure Type: Industrial
Program Type: Not reported
Adoption Date Of Regulatory Measure: Not reported
Effective Date Of Regulatory Measure: Not reported

Map ID
Direction
Distance
Elevation

MAP FINDINGS

Site

Database(s)

EDR ID Number
EPA ID Number

E.M.E. INC/ELECTRO MACHINE & E (Continued)

S105937574

Termination Date Of Regulatory Measure: Not reported
Expiration Date Of Regulatory Measure: Not reported
Discharge Address: Not reported
Discharge Name: Not reported
Discharge City: Not reported
Discharge State: Not reported
Discharge Zip: Not reported
Status: Active
Status Date: 03/11/1992
Operator Name: EME Inc
Operator Address: PO Box 4998
Operator City: Compton
Operator State: California
Operator Zip: 90224

NPDES as of 03/2018:

NPDES Number: Not reported
Status: Not reported
Agency Number: Not reported
Region: 4
Regulatory Measure ID: 188593
Order Number: Not reported
Regulatory Measure Type: Industrial
Place ID: Not reported
WDID: 4 19I000346
Program Type: Not reported
Adoption Date Of Regulatory Measure: Not reported
Effective Date Of Regulatory Measure: Not reported
Expiration Date Of Regulatory Measure: Not reported
Termination Date Of Regulatory Measure: Not reported
Discharge Name: Not reported
Discharge Address: Not reported
Discharge City: Not reported
Discharge State: Not reported
Discharge Zip: Not reported
Received Date: 05/09/2008
Processed Date: 03/11/1992
Status: Active
Status Date: 03/11/1992
Place Size: 200000
Place Size Unit: SqFt
Contact: Steve Robbins
Contact Title: Plant Manager
Contact Phone: 310-639-1621
Contact Phone Ext: 146
Contact Email: srobbins@emeplating.com
Operator Name: EME Inc
Operator Address: PO Box 4998
Operator City: Compton
Operator State: California
Operator Zip: 90224
Operator Contact: Wesley Turnbow
Operator Contact Title: CEO
Operator Contact Phone: 310-639-1621
Operator Contact Phone Ext: 106
Operator Contact Email: wturnbow@emeplating.com
Operator Type: Private Business
Developer: Not reported

Map ID
Direction
Distance
Elevation

MAP FINDINGS

Site

Database(s)

EDR ID Number
EPA ID Number

E.M.E. INC/ELECTRO MACHINE & E (Continued)

S105937574

Developer Address:	Not reported
Developer City:	Not reported
Developer State:	California
Developer Zip:	Not reported
Developer Contact:	Not reported
Developer Contact Title:	Not reported
Constype Linear Utility Ind:	Not reported
Emergency Phone:	310-639-1621
Emergency Phone Ext:	Not reported
Constype Above Ground Ind:	Not reported
Constype Below Ground Ind:	Not reported
Constype Cable Line Ind:	Not reported
Constype Comm Line Ind:	Not reported
Constype Commercial Ind:	Not reported
Constype Electrical Line Ind:	Not reported
Constype Gas Line Ind:	Not reported
Constype Industrial Ind:	Not reported
Constype Other Description:	Not reported
Constype Other Ind:	Not reported
Constype Recons Ind:	Not reported
Constype Residential Ind:	Not reported
Constype Transport Ind:	Not reported
Constype Utility Description:	Not reported
Constype Utility Ind:	Not reported
Constype Water Sewer Ind:	Not reported
Dir Discharge Uswater Ind:	N
Receiving Water Name:	Pacific Ocean
Certifier:	Wesley Turnbow
Certifier Title:	CEO
Certification Date:	26-FEB-15
Primary Sic:	3471-Electroplating, Plating, Polishing, Anodizing, and Coloring
Secondary Sic:	Not reported
Tertiary Sic:	Not reported
NPDES Number:	CAS000001
Status:	Active
Agency Number:	0
Region:	4
Regulatory Measure ID:	188593
Order Number:	97-03-DWQ
Regulatory Measure Type:	Enrollee
Place ID:	Not reported
WDID:	4 19I000346
Program Type:	Industrial
Adoption Date Of Regulatory Measure:	Not reported
Effective Date Of Regulatory Measure:	03/11/1992
Expiration Date Of Regulatory Measure:	Not reported
Termination Date Of Regulatory Measure:	Not reported
Discharge Name:	EME Inc
Discharge Address:	PO Box 4998
Discharge City:	Compton
Discharge State:	California
Discharge Zip:	90224
Received Date:	Not reported
Processed Date:	Not reported
Status:	Not reported
Status Date:	Not reported

Map ID
Direction
Distance
Elevation

MAP FINDINGS

Site

Database(s)

EDR ID Number
EPA ID Number

E.M.E. INC/ELECTRO MACHINE & E (Continued)

S105937574

Place Size:	Not reported
Place Size Unit:	Not reported
Contact:	Not reported
Contact Title:	Not reported
Contact Phone:	Not reported
Contact Phone Ext:	Not reported
Contact Email:	Not reported
Operator Name:	Not reported
Operator Address:	Not reported
Operator City:	Not reported
Operator State:	Not reported
Operator Zip:	Not reported
Operator Contact:	Not reported
Operator Contact Title:	Not reported
Operator Contact Phone:	Not reported
Operator Contact Phone Ext:	Not reported
Operator Contact Email:	Not reported
Operator Type:	Not reported
Developer:	Not reported
Developer Address:	Not reported
Developer City:	Not reported
Developer State:	Not reported
Developer Zip:	Not reported
Developer Contact:	Not reported
Developer Contact Title:	Not reported
Constype Linear Utility Ind:	Not reported
Emergency Phone:	Not reported
Emergency Phone Ext:	Not reported
Constype Above Ground Ind:	Not reported
Constype Below Ground Ind:	Not reported
Constype Cable Line Ind:	Not reported
Constype Comm Line Ind:	Not reported
Constype Commercial Ind:	Not reported
Constype Electrical Line Ind:	Not reported
Constype Gas Line Ind:	Not reported
Constype Industrial Ind:	Not reported
Constype Other Description:	Not reported
Constype Other Ind:	Not reported
Constype Recons Ind:	Not reported
Constype Residential Ind:	Not reported
Constype Transport Ind:	Not reported
Constype Utility Description:	Not reported
Constype Utility Ind:	Not reported
Constype Water Sewer Ind:	Not reported
Dir Discharge Uswater Ind:	Not reported
Receiving Water Name:	Not reported
Certifier:	Not reported
Certifier Title:	Not reported
Certification Date:	Not reported
Primary Sic:	Not reported
Secondary Sic:	Not reported
Tertiary Sic:	Not reported

CIWQS:

Name:	E M E INC
Address:	431 E OAKS ST

Map ID
Direction
Distance
Elevation

MAP FINDINGS

Site

Database(s)

EDR ID Number
EPA ID Number

E.M.E. INC/ELECTRO MACHINE & E (Continued)

S105937574

City,State,Zip: COMPTON, CA 90221
Agency: EME Inc
Agency Address: PO Box 4998 431 E Oaks St, Compton, CA 90224
Place/Project Type: Industrial - Electroplating, Plating, Polishing, Anodizing, and Coloring
SIC/NAICS: 3471
Region: 4
Program: INDSTW
Regulatory Measure Status: Active
Regulatory Measure Type: Storm water industrial
Order Number: 2014-0057-DWQ
WDID: 4 19I000346
NPDES Number: CAS000001
Adoption Date: Not reported
Effective Date: 03/11/1992
Termination Date: Not reported
Expiration/Review Date: Not reported
Design Flow: Not reported
Major/Minor: Not reported
Complexity: Not reported
TTWQ: Not reported
Enforcement Actions within 5 years: 0
Violations within 5 years: 0
Latitude: 33.90927
Longitude: -118.22

NON-CASE INFO:

Name: E M E INC
Address: 431 E OAKS ST
City,State,Zip: COMPTON, CA 90221
Global ID: T10000013471
Case Type: Non-Case Information
Status: Pending Review
Status Date: 09/23/2019
Lead Agency: LOS ANGELES RWQCB (REGION 4)
Case Worker: JY
Local Agency: Not reported
RB Case Number: Not reported
Loc Case Number: Not reported
File Location: Not reported
Potential Contaminants of Concern: Not reported
Potential Media Affected: Not reported
Site History: Not reported
Begin Date: 2019-09-23 00:00:00
How Discovered: Not reported
How Discovered Description: Not reported
Stop Method: Not reported
Stop Description: Not reported
Latitude: 33.90977
Longitude: -118.21955
Geotracker: http://geotracker.waterboards.ca.gov/profile_report.asp?global_id=T10000013471

Map ID
Direction
Distance
Elevation

MAP FINDINGS

Site

Database(s)

EDR ID Number
EPA ID Number

75
NNW
1/2-1
0.906 mi.
4783 ft.

OWENS CORNING FACILITY - COMPTON PLANT
1720 MONA BOULEVARD
COMPTON, CA 90224

ENVIROSTOR S112165829
N/A

Relative:
Higher

Actual:
75 ft.

ENVIROSTOR:

Name: OWENS CORNING FACILITY - COMPTON PLANT
Address: 1720 MONA BOULEVARD
City,State,Zip: COMPTON, CA 90224
Facility ID: 60001787
Status: Inactive - Needs Evaluation
Status Date: 07/03/2013
Site Code: 301573
Site Type: Evaluation
Site Type Detailed: Evaluation
Acres: 5
NPL: NO
Regulatory Agencies: SMBRP
Lead Agency: SMBRP
Program Manager: Manjul Bose
Supervisor: Javier Hinojosa
Division Branch: Cleanup Chatsworth
Assembly: 64
Senate: 35
Special Program: EPA - PASI
Restricted Use: NO
Site Mgmt Req: NONE SPECIFIED
Funding: EPA Grant
Latitude: 33.90834
Longitude: -118.2252
APN: 6167001002, 6167001005, 6167001006, 6167001009, 6167001010
Past Use: NONE SPECIFIED
Potential COC: NONE SPECIFIED
Confirmed COC: NONE SPECIFIED
Potential Description: NONE SPECIFIED
Alias Name: 6167001002
Alias Type: APN
Alias Name: 6167001005
Alias Type: APN
Alias Name: 6167001006
Alias Type: APN
Alias Name: 6167001009
Alias Type: APN
Alias Name: 6167001010
Alias Type: APN
Alias Name: 301573
Alias Type: Project Code (Site Code)
Alias Name: 60001787
Alias Type: Envirostor ID Number

Completed Info:

Completed Area Name: PROJECT WIDE
Completed Sub Area Name: Not reported
Completed Document Type: PA/SI Site Screening
Completed Date: 09/30/2013
Comments: Not reported

Future Area Name: Not reported
Future Sub Area Name: Not reported

Map ID
Direction
Distance
Elevation

MAP FINDINGS

Site

Database(s)

EDR ID Number
EPA ID Number

OWENS CORNING FACILITY - COMPTON PLANT (Continued)

S112165829

Future Document Type: Not reported
Future Due Date: Not reported
Schedule Area Name: Not reported
Schedule Sub Area Name: Not reported
Schedule Document Type: Not reported
Schedule Due Date: Not reported
Schedule Revised Date: Not reported

P76 **WORLD OIL RECYCLING**
NNW **2000 NORTH ALAMEDA STREET**
1/2-1 **COMPTON, CA 90222**

0.941 mi.
4966 ft. **Site 1 of 2 in cluster P**

Relative:
Higher

Actual:
77 ft.

CORRACTS **1000208178**
RCRA-TSDF **90222DMNNK2000N**
RCRA-LQG
ENVIROSTOR
HIST UST
US FIN ASSUR
2020 COR ACTION
TRIS
PADS
ICIS
US AIRS
FINDS
LOS ANGELES CO. HMS

CORRACTS:

Name: WORLD OIL RECYCLING
Address: 2000 N. ALAMEDA STREET
Address 2: Not reported
Area Name: ENTIRE FACILITY
Corrective Action: CA750YE
Actual Date: 2015-10-01 00:00:00.0
Air Release Indicator: Not reported
Groundwater Release Indicator: Not reported
Soil Release Indicator: Not reported
Surface Water Release Indicator: Not reported

Name: WORLD OIL RECYCLING
Address: 2000 N. ALAMEDA STREET
Address 2: Not reported
Area Name: ENTIRE FACILITY
Corrective Action: CA725IN
Actual Date: 2000-05-05 00:00:00.0
Air Release Indicator: Not reported
Groundwater Release Indicator: Not reported
Soil Release Indicator: Not reported
Surface Water Release Indicator: Not reported

Name: WORLD OIL RECYCLING
Address: 2000 N. ALAMEDA STREET
Address 2: Not reported
Area Name: ENTIRE FACILITY
Corrective Action: CA725NO
Actual Date: 1999-05-11 00:00:00.0
Air Release Indicator: Not reported
Groundwater Release Indicator: Not reported
Soil Release Indicator: Not reported
Surface Water Release Indicator: Not reported

Name: WORLD OIL RECYCLING
Address: 2000 N. ALAMEDA STREET

Map ID
Direction
Distance
Elevation

MAP FINDINGS

Site

Database(s)

EDR ID Number
EPA ID Number

WORLD OIL RECYCLING (Continued)

1000208178

Address 2: Not reported
Area Name: ENTIRE FACILITY
Corrective Action: CA725YE
Actual Date: 2002-09-27 00:00:00.0
Air Release Indicator: Not reported
Groundwater Release Indicator: Not reported
Soil Release Indicator: Not reported
Surface Water Release Indicator: Not reported

Name: WORLD OIL RECYCLING
Address: 2000 N. ALAMEDA STREET
Address 2: Not reported
Area Name: ENTIRE FACILITY
Corrective Action: CA750NO
Actual Date: 2000-05-05 00:00:00.0
Air Release Indicator: Not reported
Groundwater Release Indicator: Not reported
Soil Release Indicator: Not reported
Surface Water Release Indicator: Not reported

Name: WORLD OIL RECYCLING
Address: 2000 N. ALAMEDA STREET
Address 2: Not reported
Area Name: ENTIRE FACILITY
Corrective Action: CA120
Actual Date: 2013-05-09 00:00:00.0
Air Release Indicator: Not reported
Groundwater Release Indicator: Not reported
Soil Release Indicator: Not reported
Surface Water Release Indicator: Not reported

Name: WORLD OIL RECYCLING
Address: 2000 N. ALAMEDA STREET
Address 2: Not reported
Area Name: ENTIRE FACILITY
Corrective Action: CA140
Actual Date: 2013-05-09 00:00:00.0
Air Release Indicator: Not reported
Groundwater Release Indicator: Not reported
Soil Release Indicator: Not reported
Surface Water Release Indicator: Not reported

Name: WORLD OIL RECYCLING
Address: 2000 N. ALAMEDA STREET
Address 2: Not reported
Area Name: ENTIRE FACILITY
Corrective Action: CA170
Actual Date: 2014-09-08 00:00:00.0
Air Release Indicator: Not reported
Groundwater Release Indicator: Not reported
Soil Release Indicator: Not reported
Surface Water Release Indicator: Not reported

Name: WORLD OIL RECYCLING
Address: 2000 N. ALAMEDA STREET
Address 2: Not reported
Area Name: ENTIRE FACILITY

Map ID
Direction
Distance
Elevation

MAP FINDINGS

Site

Database(s)

EDR ID Number
EPA ID Number

WORLD OIL RECYCLING (Continued)

1000208178

Corrective Action: CA340
Actual Date: 2015-04-28 00:00:00.0
Air Release Indicator: Not reported
Groundwater Release Indicator: Not reported
Soil Release Indicator: Not reported
Surface Water Release Indicator: Not reported

Name: WORLD OIL RECYCLING
Address: 2000 N. ALAMEDA STREET
Address 2: Not reported
Area Name: ENTIRE FACILITY
Corrective Action: CA170
Actual Date: 2015-10-02 00:00:00.0
Air Release Indicator: Not reported
Groundwater Release Indicator: Not reported
Soil Release Indicator: Not reported
Surface Water Release Indicator: Not reported

Name: WORLD OIL RECYCLING
Address: 2000 N. ALAMEDA STREET
Address 2: Not reported
Area Name: ENTIRE FACILITY
Corrective Action: CA190
Actual Date: 2015-11-17 00:00:00.0
Air Release Indicator: Not reported
Groundwater Release Indicator: Not reported
Soil Release Indicator: Not reported
Surface Water Release Indicator: Not reported

[Click this hyperlink](#) while viewing on your computer to access
17 additional CORRACTS: record(s) in the EDR Site Report.

RCRA-TSDF:

Date form received by agency: 2019-02-25 00:00:00.0
Facility name: WORLD OIL RECYCLING
Facility address: 2000 N. ALAMEDA STREET
COMPTON, CA 90222-0000
EPA ID: CAT080013352
Mailing address: N. ALAMEDA STREET
CA90222 CA037US 2000
COMPTON, CA 90222
Contact: JEFF D BAXTER
Contact address: N. ALAMEDA STREET
COMPTON, CA 90222
Contact country: US
Contact telephone: 310-537-7100
Contact email: JBAXTER@WORLD OIL CORP.COM
EPA Region: 09
Land type: Private
Classification: TSDF
Description: Handler is engaged in the treatment, storage or disposal of hazardous waste
Large Quantity Generator
Description: Handler: generates 1,000 kg or more of hazardous waste during any calendar month; or generates more than 1 kg of acutely hazardous waste during any calendar month; or generates more than 100 kg of any residue or contaminated soil, waste or other debris resulting from the

Map ID
Direction
Distance
Elevation

MAP FINDINGS

Site

Database(s)

EDR ID Number
EPA ID Number

WORLD OIL RECYCLING (Continued)

1000208178

cleanup of a spill, into or on any land or water, of acutely hazardous waste during any calendar month; or generates 1 kg or less of acutely hazardous waste during any calendar month, and accumulates more than 1 kg of acutely hazardous waste at any time; or generates 100 kg or less of any residue or contaminated soil, waste or other debris resulting from the cleanup of a spill, into or on any land or water, of acutely hazardous waste during any calendar month, and accumulates more than 100 kg of that material at any time

Owner/Operator Summary:

Owner/operator name: DEMENNO KERDOON
Owner/operator address: N. ALAMEDA STREET
COMPTON, CA 90222
Owner/operator country: US
Owner/operator telephone: 310-537-7100
Owner/operator email: JBAXTER@WORLD OIL CORP.COM
Owner/operator fax: Not reported
Owner/operator extension: Not reported
Legal status: Private
Owner/Operator Type: Owner
Owner/Op start date: 1974-01-01 00:00:00.
Owner/Op end date: Not reported

Owner/operator name: DEMENNO KERDOON
Owner/operator address: N. ALAMEDA STREET
COMPTON, CA 90222
Owner/operator country: Not reported
Owner/operator telephone: 310-537-7100
Owner/operator email: Not reported
Owner/operator fax: Not reported
Owner/operator extension: 224
Legal status: Private
Owner/Operator Type: Operator
Owner/Op start date: 1974-01-01 00:00:00.
Owner/Op end date: Not reported

Owner/operator name: DEMENNO KERDOON
Owner/operator address: N. ALAMEDA STREET
COMPTON, CA 90222
Owner/operator country: Not reported
Owner/operator telephone: 310-537-7100
Owner/operator email: Not reported
Owner/operator fax: Not reported
Owner/operator extension: Not reported
Legal status: Private
Owner/Operator Type: Owner
Owner/Op start date: 1974-01-01 00:00:00.
Owner/Op end date: Not reported

Owner/operator name: DEMENNO KERDOON
Owner/operator address: N. ALAMEDA STREET
COMPTON, CA 90222
Owner/operator country: US
Owner/operator telephone: 310-537-7100
Owner/operator email: JBAXTER@WORLD OIL CORP.COM
Owner/operator fax: Not reported
Owner/operator extension: Not reported

Map ID
Direction
Distance
Elevation

MAP FINDINGS

Site

Database(s)

EDR ID Number
EPA ID Number

WORLD OIL RECYCLING (Continued)

1000208178

Legal status: Private
Owner/Operator Type: Operator
Owner/Op start date: 1974-01-01 00:00:00.
Owner/Op end date: Not reported

Handler Activities Summary:

U.S. importer of hazardous waste: No
Mixed waste (haz. and radioactive): No
Recycler of hazardous waste: Yes
Transporter of hazardous waste: Yes
Treater, storer or disposer of HW: Yes
Underground injection activity: No
On-site burner exemption: No
Furnace exemption: No
Used oil fuel burner: No
Used oil processor: Yes
User oil refiner: Yes
Used oil fuel marketer to burner: No
Used oil Specification marketer: No
Used oil transfer facility: Yes
Used oil transporter: Yes

Historical Generators:

Date form received by agency: 2018-02-15 00:00:00.0
Site name: DEMENNO/KERDOON
Classification: Large Quantity Generator

Date form received by agency: 2016-10-28 00:00:00.0
Site name: DEMENNO KERDOON
Classification: Large Quantity Generator

Date form received by agency: 2014-10-16 00:00:00.0
Site name: DEMENNO KERDOON
Classification: Large Quantity Generator

Date form received by agency: 2012-07-19 00:00:00.0
Site name: DEMENNO KERDOON
Classification: Large Quantity Generator

Date form received by agency: 2010-07-22 00:00:00.0
Site name: DEMENNO/KERDOON
Classification: Large Quantity Generator

Date form received by agency: 2008-02-28 00:00:00.0
Site name: DEMENNO / KERDOON
Classification: Large Quantity Generator

Date form received by agency: 2006-03-20 00:00:00.0
Site name: DEMENNO/KERDOON
Classification: Large Quantity Generator

Date form received by agency: 2004-04-15 00:00:00.0
Site name: DEMENNO / KERDOON
Classification: Large Quantity Generator

Date form received by agency: 2002-03-15 00:00:00.0

Map ID
Direction
Distance
Elevation

MAP FINDINGS

Site

Database(s)

EDR ID Number
EPA ID Number

WORLD OIL RECYCLING (Continued)

1000208178

Site name: DEMENNO/KERDOON
Classification: Large Quantity Generator

Date form received by agency: 2000-10-12 00:00:00.0
Site name: DEMENNO/KERDOON
Classification: Large Quantity Generator

Date form received by agency: 1999-06-06 00:00:00.0
Site name: DEMENNO/KERDOON
Classification: Large Quantity Generator

Date form received by agency: 1996-09-01 00:00:00.0
Site name: DEMENNO KERDOON
Classification: Large Quantity Generator

Date form received by agency: 1996-03-29 00:00:00.0
Site name: DEMENNO KERDOON
Classification: Not a generator, verified

Date form received by agency: 1993-02-26 00:00:00.0
Site name: DEMENNO/KERDOON
Classification: Large Quantity Generator

Date form received by agency: 1992-09-25 00:00:00.0
Site name: DEMENNO KERDOON
Classification: Large Quantity Generator

Hazardous Waste Summary:

- . Waste code: 121
- . Waste name: Alkaline solution (pH >12.5) with metals (antimony, arsenic, barium, beryllium, cadmium, chromium, cobalt, copper, lead, mercury, molybdenum, nickel, selenium, silver, thallium, vanadium, and zinc)

- . Waste code: 122
- . Waste name: Alkaline solution without metals (pH > 12.5)

- . Waste code: 123
- . Waste name: Unspecified alkaline solution

- . Waste code: 131
- . Waste name: Aqueous solution (2 < pH < 12.5) containing reactive anions (azide, bromate, chlorate, cyanide, fluoride, hypochlorite, nitrite, perchlorate, and sulfide anions)

- . Waste code: 132
- . Waste name: Aqueous solution w/metals (< restricted levels and see waste code 121 for a list of metals)

- . Waste code: 133
- . Waste name: Aqueous solution with 10% or more total organic residues

- . Waste code: 134
- . Waste name: Aqueous solution with <10% total organic residues

- . Waste code: 135
- . Waste name: Unspecified aqueous solution

Map ID
Direction
Distance
Elevation

MAP FINDINGS

Site

Database(s)

EDR ID Number
EPA ID Number

WORLD OIL RECYCLING (Continued)

1000208178

- . Waste code: 141
- . Waste name: Off-specification, aged, or surplus inorganics

- . Waste code: 161
- . Waste name: Fluid-cracking catalyst (FCC) waste

- . Waste code: 211
- . Waste name: Halogenated solvents (chloroform, methyl chloride, perchloroethylene, etc.)

- . Waste code: 212
- . Waste name: Oxygenated solvents (acetone, butanol, ethyl acetate, etc.)

- . Waste code: 213
- . Waste name: Hydrocarbon solvents (benzene, hexane, Stoddard, etc.)

- . Waste code: 214
- . Waste name: Unspecified solvent mixture

- . Waste code: 221
- . Waste name: Waste oil and mixed oil

- . Waste code: 222
- . Waste name: Oil/water separation sludge

- . Waste code: 223
- . Waste name: Unspecified oil-containing waste

- . Waste code: 241
- . Waste name: Tank bottom waste

- . Waste code: 251
- . Waste name: Still bottoms with halogenated organics

- . Waste code: 252
- . Waste name: Other still bottom waste

- . Waste code: 261
- . Waste name: Polychlorinated biphenyls and material containing PCB's

- . Waste code: 271
- . Waste name: Organic monomer waste (includes unreacted resins)

- . Waste code: 272
- . Waste name: Polymeric resin waste

- . Waste code: 281
- . Waste name: Adhesives

- . Waste code: 291
- . Waste name: Latex waste

- . Waste code: 331
- . Waste name: Off-specification, aged, or surplus organics

- . Waste code: 341
- . Waste name: Organic liquids (nonsolvents) with halogens

Map ID
Direction
Distance
Elevation

MAP FINDINGS

Site

Database(s)

EDR ID Number
EPA ID Number

WORLD OIL RECYCLING (Continued)

1000208178

- . Waste code: 342
- . Waste name: Organic liquids with metals (see 121)

- . Waste code: 343
- . Waste name: Unspecified organic liquid mixture

- . Waste code: 352
- . Waste name: Other organic solids

- . Waste code: 411
- . Waste name: Alum and gypsum sludge

- . Waste code: 421
- . Waste name: Lime sludge

- . Waste code: 441
- . Waste name: Sulfur sludge

- . Waste code: 451
- . Waste name: Degreasing sludge

- . Waste code: 461
- . Waste name: Degreasing sludge

- . Waste code: 481
- . Waste name: Tetraethyl lead sludge

- . Waste code: 491
- . Waste name: Unspecified sludge waste

- . Waste code: 521
- . Waste name: Drilling mud

- . Waste code: 561
- . Waste name: Detergent and soap

- . Waste code: 571
- . Waste name: Fly ash, bottom ash, and retort ash

- . Waste code: 611
- . Waste name: Contaminated soil from site clean-ups

- . Waste code: 612
- . Waste name: Household waste

- . Waste code: 721
- . Waste name: Liquids with arsenic > 500 mg/l

- . Waste code: 722
- . Waste name: Liquids with cadmium > 100 mg/l

- . Waste code: 723
- . Waste name: Liquids with chromium (VI) > 500 mg/l

- . Waste code: 724
- . Waste name: Liquids with lead > 500 mg/l

Map ID
Direction
Distance
Elevation

MAP FINDINGS

Site

Database(s)

EDR ID Number
EPA ID Number

WORLD OIL RECYCLING (Continued)

1000208178

- . Waste code: 725
- . Waste name: Liquids with mercury > 20 mg/l

- . Waste code: 726
- . Waste name: Liquids with nickel > 134 mg/l

- . Waste code: 727
- . Waste name: Liquids with selenium > 100 mg/l

- . Waste code: 728
- . Waste name: Liquids with thallium > 130 mg/l

- . Waste code: 731
- . Waste name: Liquids with polychlorinated biphenyls > 50 mg/l

- . Waste code: 741
- . Waste name: Liquids with halogenated organic compounds > 1000 mg/l

- . Waste code: 751
- . Waste name: Solids or sludge with halogenated organic comp. > 1000 mg/kg

- . Waste code: D001
- . Waste name: IGNITABLE WASTE

- . Waste code: D002
- . Waste name: CORROSIVE WASTE

- . Waste code: D005
- . Waste name: BARIUM

- . Waste code: D006
- . Waste name: CADMIUM

- . Waste code: D007
- . Waste name: CHROMIUM

- . Waste code: D008
- . Waste name: LEAD

- . Waste code: D018
- . Waste name: BENZENE

- . Waste code: D019
- . Waste name: CARBON TETRACHLORIDE

- . Waste code: D021
- . Waste name: CHLOROBENZENE

- . Waste code: D022
- . Waste name: CHLOROFORM

- . Waste code: D023
- . Waste name: O-CRESOL

- . Waste code: D024
- . Waste name: M-CRESOL

Map ID
Direction
Distance
Elevation

MAP FINDINGS

Site

Database(s)

EDR ID Number
EPA ID Number

WORLD OIL RECYCLING (Continued)

1000208178

. Waste code:	D025
. Waste name:	P-CRESOL
. Waste code:	D026
. Waste name:	CRESOL
. Waste code:	D027
. Waste name:	1,4-DICHLOROBENZENE
. Waste code:	D028
. Waste name:	1,2-DICHLOROETHANE
. Waste code:	D029
. Waste name:	1,1-DICHLOROETHYLENE
. Waste code:	D030
. Waste name:	2,4-DINITROTOLUENE
. Waste code:	D032
. Waste name:	HEXACHLOROBENZENE
. Waste code:	D033
. Waste name:	HEXACHLOROBUTADIENE
. Waste code:	D034
. Waste name:	HEXACHLOROETHANE
. Waste code:	D035
. Waste name:	METHYL ETHYL KETONE
. Waste code:	D036
. Waste name:	NITROBENZENE
. Waste code:	D037
. Waste name:	PENTACHLOROPHENOL
. Waste code:	D038
. Waste name:	PYRIDINE
. Waste code:	D039
. Waste name:	TETRACHLOROETHYLENE
. Waste code:	D040
. Waste name:	TRICHLORETHYLENE
. Waste code:	D041
. Waste name:	2,4,5-TRICHLOROPHENOL
. Waste code:	D042
. Waste name:	2,4,6-TRICHLOROPHENOL
. Waste code:	D043
. Waste name:	VINYL CHLORIDE
. Waste code:	F001
. Waste name:	THE FOLLOWING SPENT HALOGENATED SOLVENTS USED IN DEGREASING: TETRACHLOROETHYLENE, TRICHLORETHYLENE, METHYLENE CHLORIDE,

Map ID
Direction
Distance
Elevation

MAP FINDINGS

Site

Database(s)

EDR ID Number
EPA ID Number

WORLD OIL RECYCLING (Continued)

1000208178

1,1,1-TRICHLOROETHANE, CARBON TETRACHLORIDE AND CHLORINATED FLUOROCARBONS; ALL SPENT SOLVENT MIXTURES/BLENDS USED IN DEGREASING CONTAINING, BEFORE USE, A TOTAL OF TEN PERCENT OR MORE (BY VOLUME) OF ONE OR MORE OF THE ABOVE HALOGENATED SOLVENTS OR THOSE SOLVENTS LISTED IN F002, F004, AND F005; AND STILL BOTTOMS FROM THE RECOVERY OF THESE SPENT SOLVENTS AND SPENT SOLVENT MIXTURES.

. Waste code: F002

. Waste name: THE FOLLOWING SPENT HALOGENATED SOLVENTS: TETRACHLOROETHYLENE, METHYLENE CHLORIDE, TRICHLOROETHYLENE, 1,1,1-TRICHLOROETHANE, CHLOROBENZENE, 1,1,2-TRICHLORO-1,2,2-TRIFLUOROETHANE, ORTHO-DICHLOROBENZENE, TRICHLOROFLUOROMETHANE, AND 1,1,2, TRICHLOROETHANE; ALL SPENT SOLVENT MIXTURES/BLENDS CONTAINING, BEFORE USE, A TOTAL OF TEN PERCENT OR MORE (BY VOLUME) OF ONE OR MORE OF THE ABOVE HALOGENATED SOLVENTS OR THOSE SOLVENTS LISTED IN F001, F004, AND F005; AND STILL BOTTOMS FROM THE RECOVERY OF THESE SPENT SOLVENTS AND SPENT SOLVENT MIXTURES.

. Waste code: F003

. Waste name: THE FOLLOWING SPENT NONHALOGENATED SOLVENTS: XYLENE, ACETONE, ETHYL ACETATE, ETHYL BENZENE, ETHYL ETHER, METHYL ISOBUTYL KETONE, N-BUTYL ALCOHOL, CYCLOHEXANONE, AND METHANOL; ALL SPENT SOLVENT MIXTURES/BLENDS CONTAINING, BEFORE USE, ONLY THE ABOVE SPENT NONHALOGENATED SOLVENTS; AND ALL SPENT SOLVENT MIXTURES/BLENDS CONTAINING, BEFORE USE, ONE OR MORE OF THE ABOVE NONHALOGENATED SOLVENTS, AND A TOTAL OF TEN PERCENT OR MORE (BY VOLUME) OF ONE OR MORE OF THOSE SOLVENTS LISTED IN F001, F002, F004, AND F005; AND STILL BOTTOMS FROM THE RECOVERY OF THESE SPENT SOLVENTS AND SPENT SOLVENT MIXTURES.

. Waste code: F004

. Waste name: THE FOLLOWING SPENT NONHALOGENATED SOLVENTS: CRESOLS, CRESYLIC ACID, AND NITROBENZENE; AND THE STILL BOTTOMS FROM THE RECOVERY OF THESE SOLVENTS; ALL SPENT SOLVENT MIXTURES/BLENDS CONTAINING, BEFORE USE, A TOTAL OF TEN PERCENT OR MORE (BY VOLUME) OF ONE OR MORE OF THE ABOVE NONHALOGENATED SOLVENTS OR THOSE SOLVENTS LISTED IN F001, F002, AND F005; AND STILL BOTTOMS FROM THE RECOVERY OF THESE SPENT SOLVENTS AND SPENT SOLVENT MIXTURES.

. Waste code: F005

. Waste name: THE FOLLOWING SPENT NONHALOGENATED SOLVENTS: TOLUENE, METHYL ETHYL KETONE, CARBON DISULFIDE, ISOBUTANOL, PYRIDINE, BENZENE, 2-ETHOXYETHANOL, AND 2-NITROPROPANE; ALL SPENT SOLVENT MIXTURES/BLENDS CONTAINING, BEFORE USE, A TOTAL OF TEN PERCENT OR MORE (BY VOLUME) OF ONE OR MORE OF THE ABOVE NONHALOGENATED SOLVENTS OR THOSE SOLVENTS LISTED IN F001, F002, OR F004; AND STILL BOTTOMS FROM THE RECOVERY OF THESE SPENT SOLVENTS AND SPENT SOLVENT MIXTURES.

. Waste code: F037

. Waste name: PETROLEUM REFINERY PRIMARY OIL/WATER/SOLIDS SEPARATION SLUDGE - ANY SLUDGE GENERATED FROM THE GRAVITATIONAL SEPARATION OF OIL/WATER/SOLIDS DURING THE STORAGE OR TREATMENT OF PROCESS WASTEWATERS AND OILY COOLING WASTEWATERS FROM PETROLEUM REFINERIES. SUCH SLUDGES INCLUDE, BUT ARE NOT LIMITED TO, THOSE GENERATED IN OIL/WATER/SOLIDS SEPARATORS; TANKS AND IMPOUNDMENTS; DITCHES AND OTHER CONVEYANCES; SUMPS; AND STORM WATER UNITS RECEIVING DRY WEATHER FLOW. SLUDGES GENERATED IN STORM WATER UNITS THAT DO NOT RECEIVE DRY WEATHER FLOW,

Map ID
Direction
Distance
Elevation

MAP FINDINGS

Site

Database(s)

EDR ID Number
EPA ID Number

WORLD OIL RECYCLING (Continued)

1000208178

SLUDGES GENERATED IN AGGRESSIVE BIOLOGICAL TREATMENT UNITS AS DEFINED IN SECTION 261.31(B)(2) (INCLUDING SLUDGES GENERATED IN ONE OR MORE ADDITIONAL UNITS AFTER WASTEWATERS HAVE BEEN TREATED IN AGGRESSIVE BIOLOGICAL TREATMENT UNITS), AND K051 WASTES ARE EXEMPTED FROM THIS LISTING.

- . Waste code: F038
- . Waste name: PETROLEUM REFINERY SECONDARY (EMULSIFIED) OIL/WATER/SOLIDS SEPARATION SLUDGE - ANY SLUDGE AND/OR FLOAT GENERATED FROM THE PHYSICAL AND/OR CHEMICAL SEPARATION OF OIL/WATER/SOLIDS IN PROCESS WASTEWATERS AND OILY COOLING WASTEWATERS FROM PETROLEUM REFINERIES. SUCH WASTES INCLUDE, BUT ARE NOT LIMITED TO, ALL SLUDGES AND FLOATS GENERATED IN INDUCED AIR FLOTATION (IAF) UNITS, TANKS AND IMPOUNDMENTS, AND ALL SLUDGES GENERATED IN DAF UNITS. SLUDGES GENERATED IN STORMWATER UNITS THAT DO NOT RECEIVE DRY WEATHER FLOW, SLUDGES GENERATED IN AGGRESSIVE BIOLOGICAL TREATMENT UNITS AS DEFINED IN SECTION 261.31(B)(2) (INCLUDING SLUDGES GENERATED IN ONE OR MORE ADDITIONAL UNITS AFTER WASTEWATERS HAVE BEEN TREATED IN AGGRESSIVE BIOLOGICAL TREATMENT UNITS), AND F037, K048, AND K051 WASTES ARE EXEMPTED FROM THIS LISTING.
- . Waste code: K048
- . Waste name: DISSOLVED AIR FLOTATION (DAF) FLOAT FROM THE PETROLEUM REFINING INDUSTRY.
- . Waste code: K049
- . Waste name: SLOP OIL EMULSION SOLIDS FROM THE PETROLEUM REFINING INDUSTRY.
- . Waste code: K050
- . Waste name: HEAT EXCHANGER BUNDLE CLEANING SLUDGE FROM THE PETROLEUM REFINING INDUSTRY.
- . Waste code: K051
- . Waste name: API SEPARATOR SLUDGE FROM THE PETROLEUM REFINING INDUSTRY.
- . Waste code: K052
- . Waste name: TANK BOTTOMS (LEADED) FROM THE PETROLEUM REFINING INDUSTRY.
- . Waste code: K086
- . Waste name: SOLVENT WASHES AND SLUDGES, CAUSTIC WASHES AND SLUDGES, OR WATER WASHES AND SLUDGES FROM CLEANING TUBS AND EQUIPMENT USED IN THE FORMULATION OF INK FROM PIGMENTS, DRIERS, SOAPS, AND STABILIZERS CONTAINING CHROMIUM AND LEAD.
- . Waste code: K087
- . Waste name: DECANter TANK TAR SLUDGE FROM COKING OPERATIONS.

Biennial Reports:

Last Biennial Reporting Year: 2017

Annual Waste Handled:

- . Waste code: D001
- . Waste name: IGNITABLE HAZARDOUS WASTES ARE THOSE WASTES WHICH HAVE A FLASHPOINT OF LESS THAN 140 DEGREES FAHRENHEIT AS DETERMINED BY A PENSKEY-MARTENS CLOSED CUP FLASH POINT TESTER. ANOTHER METHOD OF DETERMINING THE FLASH POINT OF A WASTE IS TO REVIEW THE MATERIAL SAFETY DATA SHEET, WHICH CAN BE OBTAINED FROM THE MANUFACTURER OR DISTRIBUTOR OF THE

Map ID
Direction
Distance
Elevation

MAP FINDINGS

Site

Database(s)

EDR ID Number
EPA ID Number

WORLD OIL RECYCLING (Continued)

1000208178

	MATERIAL. LACQUER THINNER IS AN EXAMPLE OF A COMMONLY USED SOLVENT WHICH WOULD BE CONSIDERED AS IGNITABLE HAZARDOUS WASTE.
Amount (Lbs):	150520
Waste code:	D007
Waste name:	CHROMIUM
Amount (Lbs):	150520
Waste code:	D008
Waste name:	LEAD
Amount (Lbs):	150520
Waste code:	D018
Waste name:	BENZENE
Amount (Lbs):	150520
Waste code:	D035
Waste name:	METHYL ETHYL KETONE
Amount (Lbs):	0
Waste code:	D039
Waste name:	TETRACHLOROETHYLENE
Amount (Lbs):	150520
Waste code:	F001
Waste name:	THE FOLLOWING SPENT HALOGENATED SOLVENTS USED IN DEGREASING: TETRACHLOROETHYLENE, TRICHLOROETHYLENE, METHYLENE CHLORIDE, 1,1,1-TRICHLOROETHANE, CARBON TETRACHLORIDE, AND CHLORINATED FLUOROCARBONS; ALL SPENT SOLVENT MIXTURES/BLENDS USED IN DEGREASING CONTAINING, BEFORE USE, A TOTAL OF TEN PERCENT OR MORE (BY VOLUME) OF ONE OR MORE OF THE ABOVE HALOGENATED SOLVENTS OR THOSE SOLVENTS LISTED IN F002, F004, AND F005, AND STILL BOTTOMS FROM THE RECOVERY OF THESE SPENT SOLVENTS AND SPENT SOLVENT MIXTURES.
Amount (Lbs):	0
Waste code:	F002
Waste name:	THE FOLLOWING SPENT HALOGENATED SOLVENTS: TETRACHLOROETHYLENE, METHYLENE CHLORIDE, TRICHLOROETHYLENE, 1,1,1-TRICHLOROETHANE, CHLOROBENZENE, 1,1,2-TRICHLORO-1,2,2-TRIFLUOROETHANE, ORTHO-DICHLOROBENZENE, TRICHLOROFLUOROMETHANE, AND 1,1,2-TRICHLOROETHANE; ALL SPENT SOLVENT MIXTURES/BLENDS CONTAINING, BEFORE USE, A TOTAL OF TEN PERCENT OR MORE (BY VOLUME) OF ONE OR MORE OF THE ABOVE HALOGENATED SOLVENTS OR THOSE LISTED IN F001, F004, OR F005, AND STILL BOTTOMS FROM THE RECOVERY OF THESE SPENT SOLVENTS AND SPENT SOLVENT MIXTURES.
Amount (Lbs):	150520
Waste code:	F003
Waste name:	THE FOLLOWING SPENT NON-HALOGENATED SOLVENTS: XYLENE, ACETONE, ETHYL ACETATE, ETHYL BENZENE, ETHYL ETHER, METHYL ISOBUTYL KETONE, N-BUTYL ALCOHOL, CYCLOHEXANONE, AND METHANOL; ALL SPENT SOLVENT MIXTURES/BLENDS CONTAINING, BEFORE USE, ONLY THE ABOVE SPENT NON-HALOGENATED SOLVENTS; AND ALL SPENT SOLVENT MIXTURES/BLENDS CONTAINING, BEFORE USE, ONE OR MORE OF THE ABOVE NON-HALOGENATED SOLVENTS, AND, A TOTAL OF TEN PERCENT OR MORE (BY VOLUME) OF ONE OR MORE OF THOSE SOLVENTS LISTED IN F001, F002, F004, AND F005, AND STILL BOTTOMS FROM THE RECOVERY OF THESE SPENT SOLVENTS AND SPENT SOLVENT

Map ID
Direction
Distance
Elevation

MAP FINDINGS

Site

Database(s)

EDR ID Number
EPA ID Number

WORLD OIL RECYCLING (Continued)

1000208178

Amount (Lbs): MIXTURES.
150520

Waste code: F005
Waste name: THE FOLLOWING SPENT NON-HALOGENATED SOLVENTS: TOLUENE, METHYL ETHYL KETONE, CARBON DISULFIDE, ISOBUTANOL, PYRIDINE, BENZENE, 2-ETHOXYETHANOL, AND 2-NITROPROPANE; ALL SPENT SOLVENT MIXTURES/BLENDS CONTAINING, BEFORE USE, A TOTAL OF TEN PERCENT OR MORE (BY VOLUME) OF ONE OR MORE OF THE ABOVE NON-HALOGENATED SOLVENTS OR THOSE SOLVENTS LISTED IN F001, F002, OR F004; AND STILL BOTTOMS FROM THE RECOVERY OF THESE SPENT SOLVENTS AND SPENT SOLVENT MIXTURES.

Amount (Lbs): 150520

Corrective Action Summary:

Event date: 1984-07-01 00:00:00.0
Event: PA OR CERCLA INSPECTION

Event date: 1990-12-15 00:00:00.0
Event: RFA COMPLETED-ASSESSMENT WAS A RFA

Event date: 1993-01-07 00:00:00.0
Event: INVESTIGATION WORKPLAN MODIFICATION REQ BY AGENCY

Event date: 1993-01-07 00:00:00.0
Event: INVESTIGATION WORKPLAN NOTICE OF DEFICIENCY ISSUED

Event date: 1993-02-06 00:00:00.0
Event: INVESTIGATION WORKPLAN APPROVED

Event date: 1993-12-30 00:00:00.0
Event: CA PRIORITIZATION-HIGH CA PRIORITY

Event date: 1993-12-30 00:00:00.0
Event: STABILIZATION MEASURES EVALUATION-FURTHER INVESTIGATION NECESSARY

Event date: 1994-01-01 00:00:00.0
Event: INVESTIGATION IMPOSITION

Event date: 1994-06-29 00:00:00.0
Event: INVESTIGATION WORKPLAN APPROVED

Event date: 1995-06-01 00:00:00.0
Event: STABILIZATION/INTERIM MEASURES DECISION-OTHER

Event date: 1997-01-02 00:00:00.0
Event: INVESTIGATION COMPLETE

Event date: 1999-05-11 00:00:00.0
Event: HUMAN EXPOSURES CONTROLLED DETERMINATION-FACILITY DOES NOT MEET DEFINITION

Event date: 1999-05-11 00:00:00.0
Event: RELEASE TO GW CONTROLLED DETERMINATION-FACILITY DOES NOT MEET DEFINITION

Event date: 1999-05-11 00:00:00.0

Map ID
Direction
Distance
Elevation

MAP FINDINGS

Site

Database(s)

EDR ID Number
EPA ID Number

WORLD OIL RECYCLING (Continued)

1000208178

Event:	HUMAN EXPOSURES CONTROLLED DETERMINATION-FACILITY DOES NOT MEET DEFINITION
Event date:	2000-05-05 00:00:00.0
Event:	RELEASE TO GW CONTROLLED DETERMINATION-FACILITY DOES NOT MEET DEFINITION
Event date:	2000-05-05 00:00:00.0
Event:	HUMAN EXPOSURES CONTROLLED DETERMINATION-MORE INFORMATION NEEDED
Event date:	2000-05-05 00:00:00.0
Event:	RELEASE TO GW CONTROLLED DETERMINATION-FACILITY DOES NOT MEET DEFINITION
Event date:	2000-05-05 00:00:00.0
Event:	HUMAN EXPOSURES CONTROLLED DETERMINATION-MORE INFORMATION NEEDED
Event date:	2000-09-08 00:00:00.0
Event:	INVESTIGATION IMPOSITION
Event date:	2002-09-27 00:00:00.0
Event:	HUMAN EXPOSURES CONTROLLED DETERMINATION-YES, APPLICABLE AS OF THIS DATE
Event date:	2002-09-27 00:00:00.0
Event:	HUMAN EXPOSURES CONTROLLED DETERMINATION-YES, APPLICABLE AS OF THIS DATE
Event date:	2002-09-27 00:00:00.0
Event:	HUMAN EXPOSURES CONTROLLED DETERMINATION-YES, APPLICABLE AS OF THIS DATE
Event date:	2013-05-09 00:00:00.0
Event:	INVESTIGATION WORKPLAN NOTICE OF DEFICIENCY ISSUED
Event date:	2013-05-09 00:00:00.0
Event:	INVESTIGATION WORKPLAN MODIFICATION REQ BY AGENCY
Event date:	2013-06-06 00:00:00.0
Event:	INVESTIGATION WORKPLAN APPROVED
Event date:	2014-09-08 00:00:00.0
Event:	INVESTIGATION SUPPLEMENTAL INFO DEEMED SATISFACT
Event date:	2015-04-28 00:00:00.0
Event:	CMS REPORT RECEIVED
Event date:	2015-10-01 00:00:00.0
Event:	RELEASE TO GW CONTROLLED DETERMINATION-YES, APPLICABLE AS OF THIS DATE
Event date:	2015-10-02 00:00:00.0
Event:	INVESTIGATION SUPPLEMENTAL INFO DEEMED SATISFACT
Event date:	2015-11-17 00:00:00.0
Event:	INVESTIGATION REPORT RECEIVED
Event date:	2016-11-07 00:00:00.0

Map ID
Direction
Distance
Elevation

MAP FINDINGS

Site

Database(s)

EDR ID Number
EPA ID Number

WORLD OIL RECYCLING (Continued)

1000208178

Event:	INVESTIGATION REPORT RECEIVED
Event date:	2017-12-15 00:00:00.0
Event:	INVESTIGATION COMPLETE
Event date:	2018-01-18 00:00:00.0
Event:	INVESTIGATION COMPLETE
Event date:	2018-04-25 00:00:00.0
Event:	INVESTIGATION REPORT RECEIVED
Event date:	2018-06-07 00:00:00.0
Event:	INVESTIGATION COMPLETE
Event date:	2018-09-04 00:00:00.0
Event:	INVESTIGATION REPORT RECEIVED
Event date:	2019-03-15 00:00:00.0
Event:	INVESTIGATION REPORT RECEIVED
Event date:	2019-04-02 00:00:00.0
Event:	INVESTIGATION REPORT RECEIVED
Event date:	2019-10-03 00:00:00.0
Event:	INVESTIGATION COMPLETE
Event date:	2019-11-01 00:00:00.0
Event:	DATE FOR PUBLIC NOTICE ON PROPOSED REMEDY
Event date:	2020-02-13 00:00:00.0
Event:	INVESTIGATION COMPLETE
Event date:	Not reported
Event:	INVESTIGATION IMPOSITION
Event date:	Not reported
Event:	INVESTIGATION IMPOSITION

Facility Has Received Notices of Violations:

Regulation violated:	Not reported
Area of violation:	TSD - Financial Requirements
Date violation determined:	2019-05-14 00:00:00.0
Date achieved compliance:	2019-05-21 00:00:00.0
Violation lead agency:	State
Enforcement action:	Not reported
Enforcement action date:	2019-05-14 00:00:00.0
Enf. disposition status:	Not reported
Enf. disp. status date:	Not reported
Enforcement lead agency:	State
Proposed penalty amount:	Not reported
Final penalty amount:	Not reported
Paid penalty amount:	Not reported
Regulation violated:	Not reported
Area of violation:	State Statute or Regulation
Date violation determined:	2018-05-22 00:00:00.0
Date achieved compliance:	2018-05-24 00:00:00.0

Map ID
Direction
Distance
Elevation

MAP FINDINGS

Site

Database(s)

EDR ID Number
EPA ID Number

WORLD OIL RECYCLING (Continued)

1000208178

Violation lead agency: State
Enforcement action: Not reported
Enforcement action date: 2018-06-20 00:00:00.0
Enf. disposition status: Not reported
Enf. disp. status date: Not reported
Enforcement lead agency: State
Proposed penalty amount: Not reported
Final penalty amount: Not reported
Paid penalty amount: Not reported

Regulation violated: Not reported
Area of violation: TSD - General Facility Standards
Date violation determined: 2018-05-22 00:00:00.0
Date achieved compliance: 2019-05-03 00:00:00.0
Violation lead agency: State
Enforcement action: Not reported
Enforcement action date: 2018-06-20 00:00:00.0
Enf. disposition status: Not reported
Enf. disp. status date: Not reported
Enforcement lead agency: State
Proposed penalty amount: Not reported
Final penalty amount: Not reported
Paid penalty amount: Not reported

Regulation violated: Not reported
Area of violation: TSD - Manifest/Records/Reporting
Date violation determined: 2018-05-22 00:00:00.0
Date achieved compliance: 2019-05-03 00:00:00.0
Violation lead agency: State
Enforcement action: Not reported
Enforcement action date: 2018-06-20 00:00:00.0
Enf. disposition status: Not reported
Enf. disp. status date: Not reported
Enforcement lead agency: State
Proposed penalty amount: Not reported
Final penalty amount: Not reported
Paid penalty amount: Not reported

Regulation violated: Not reported
Area of violation: TSD - Tank System Standards
Date violation determined: 2018-05-22 00:00:00.0
Date achieved compliance: 2019-05-03 00:00:00.0
Violation lead agency: State
Enforcement action: Not reported
Enforcement action date: 2018-06-20 00:00:00.0
Enf. disposition status: Not reported
Enf. disp. status date: Not reported
Enforcement lead agency: State
Proposed penalty amount: Not reported
Final penalty amount: Not reported
Paid penalty amount: Not reported

Regulation violated: Not reported
Area of violation: TSD - Container Use and Management
Date violation determined: 2018-05-22 00:00:00.0
Date achieved compliance: 2019-05-03 00:00:00.0
Violation lead agency: State

Map ID
Direction
Distance
Elevation

MAP FINDINGS

Site

Database(s)

EDR ID Number
EPA ID Number

WORLD OIL RECYCLING (Continued)

1000208178

Enforcement action: Not reported
Enforcement action date: 2018-06-20 00:00:00.0
Enf. disposition status: Not reported
Enf. disp. status date: Not reported
Enforcement lead agency: State
Proposed penalty amount: Not reported
Final penalty amount: Not reported
Paid penalty amount: Not reported

Regulation violated: Not reported
Area of violation: State Statute or Regulation
Date violation determined: 2018-05-22 00:00:00.0
Date achieved compliance: 2019-05-03 00:00:00.0
Violation lead agency: State
Enforcement action: Not reported
Enforcement action date: 2018-06-20 00:00:00.0
Enf. disposition status: Not reported
Enf. disp. status date: Not reported
Enforcement lead agency: State
Proposed penalty amount: Not reported
Final penalty amount: Not reported
Paid penalty amount: Not reported

Regulation violated: Not reported
Area of violation: Generators - Manifest
Date violation determined: 2018-05-22 00:00:00.0
Date achieved compliance: 2019-05-03 00:00:00.0
Violation lead agency: State
Enforcement action: Not reported
Enforcement action date: 2018-06-20 00:00:00.0
Enf. disposition status: Not reported
Enf. disp. status date: Not reported
Enforcement lead agency: State
Proposed penalty amount: Not reported
Final penalty amount: Not reported
Paid penalty amount: Not reported

Regulation violated: Not reported
Area of violation: LDR - General
Date violation determined: 2018-01-23 00:00:00.0
Date achieved compliance: 2019-06-25 00:00:00.0
Violation lead agency: EPA
Enforcement action: SINGLE SITE CA/FO
Enforcement action date: 2019-06-25 00:00:00.0
Enf. disposition status: Not reported
Enf. disp. status date: Not reported
Enforcement lead agency: EPA
Proposed penalty amount: Not reported
Final penalty amount: 39092
Paid penalty amount: Not reported

Regulation violated: Not reported
Area of violation: TSD - General Facility Standards
Date violation determined: 2018-01-23 00:00:00.0
Date achieved compliance: 2019-06-25 00:00:00.0
Violation lead agency: EPA
Enforcement action: SINGLE SITE CA/FO

Map ID
Direction
Distance
Elevation

MAP FINDINGS

Site

Database(s)

EDR ID Number
EPA ID Number

WORLD OIL RECYCLING (Continued)

1000208178

Enforcement action date: 2019-06-25 00:00:00.0
Enf. disposition status: Not reported
Enf. disp. status date: Not reported
Enforcement lead agency: EPA
Proposed penalty amount: Not reported
Final penalty amount: 39092
Paid penalty amount: Not reported

Regulation violated: Not reported
Area of violation: TSD - General Facility Standards
Date violation determined: 2018-01-23 00:00:00.0
Date achieved compliance: 2019-06-25 00:00:00.0
Violation lead agency: EPA
Enforcement action: Not reported
Enforcement action date: Not reported
Enf. disposition status: Not reported
Enf. disp. status date: Not reported
Enforcement lead agency: Not reported
Proposed penalty amount: Not reported
Final penalty amount: Not reported
Paid penalty amount: Not reported

Regulation violated: Not reported
Area of violation: Generators - General
Date violation determined: 2018-01-23 00:00:00.0
Date achieved compliance: 2019-06-25 00:00:00.0
Violation lead agency: EPA
Enforcement action: SINGLE SITE CA/FO
Enforcement action date: 2019-06-25 00:00:00.0
Enf. disposition status: Not reported
Enf. disp. status date: Not reported
Enforcement lead agency: EPA
Proposed penalty amount: Not reported
Final penalty amount: 39092
Paid penalty amount: Not reported

Regulation violated: Not reported
Area of violation: Used Oil - Transporter and Transfer Facility
Date violation determined: 2017-06-08 00:00:00.0
Date achieved compliance: 2017-06-23 00:00:00.0
Violation lead agency: State
Enforcement action: Not reported
Enforcement action date: 2017-06-23 00:00:00.0
Enf. disposition status: Not reported
Enf. disp. status date: Not reported
Enforcement lead agency: State
Proposed penalty amount: Not reported
Final penalty amount: Not reported
Paid penalty amount: Not reported

Regulation violated: Not reported
Area of violation: Generators - General
Date violation determined: 2012-06-27 00:00:00.0
Date achieved compliance: 2012-07-13 00:00:00.0
Violation lead agency: State
Enforcement action: Not reported
Enforcement action date: 2012-06-27 00:00:00.0

Map ID
Direction
Distance
Elevation

MAP FINDINGS

Site

Database(s)

EDR ID Number
EPA ID Number

WORLD OIL RECYCLING (Continued)

1000208178

Enf. disposition status: Not reported
Enf. disp. status date: Not reported
Enforcement lead agency: State
Proposed penalty amount: Not reported
Final penalty amount: Not reported
Paid penalty amount: Not reported

Regulation violated: Not reported
Area of violation: State Statute or Regulation
Date violation determined: 2009-04-09 00:00:00.0
Date achieved compliance: 2009-05-18 00:00:00.0
Violation lead agency: State
Enforcement action: Not reported
Enforcement action date: 2009-04-15 00:00:00.0
Enf. disposition status: Not reported
Enf. disp. status date: Not reported
Enforcement lead agency: State
Proposed penalty amount: Not reported
Final penalty amount: Not reported
Paid penalty amount: Not reported

Regulation violated: Not reported
Area of violation: TSD - General Facility Standards
Date violation determined: 2006-05-16 00:00:00.0
Date achieved compliance: 2006-06-06 00:00:00.0
Violation lead agency: State
Enforcement action: Not reported
Enforcement action date: 2006-06-06 00:00:00.0
Enf. disposition status: Not reported
Enf. disp. status date: Not reported
Enforcement lead agency: State
Proposed penalty amount: Not reported
Final penalty amount: Not reported
Paid penalty amount: Not reported

Regulation violated: Not reported
Area of violation: TSD - General Facility Standards
Date violation determined: 2005-05-19 00:00:00.0
Date achieved compliance: 2005-08-03 00:00:00.0
Violation lead agency: State
Enforcement action: Not reported
Enforcement action date: 2005-06-07 00:00:00.0
Enf. disposition status: Not reported
Enf. disp. status date: Not reported
Enforcement lead agency: State
Proposed penalty amount: Not reported
Final penalty amount: Not reported
Paid penalty amount: Not reported

Regulation violated: Not reported
Area of violation: TSD - General Facility Standards
Date violation determined: 2005-05-19 00:00:00.0
Date achieved compliance: 2005-10-28 00:00:00.0
Violation lead agency: State
Enforcement action: Not reported
Enforcement action date: 2005-06-07 00:00:00.0
Enf. disposition status: Not reported

Map ID
Direction
Distance
Elevation

MAP FINDINGS

Site

Database(s)

EDR ID Number
EPA ID Number

WORLD OIL RECYCLING (Continued)

1000208178

Enf. disp. status date: Not reported
Enforcement lead agency: State
Proposed penalty amount: Not reported
Final penalty amount: Not reported
Paid penalty amount: Not reported

Regulation violated: Not reported
Area of violation: TSD - General Facility Standards
Date violation determined: 2005-05-19 00:00:00.0
Date achieved compliance: 2005-10-28 00:00:00.0
Violation lead agency: State
Enforcement action: SINGLE SITE CA/FO
Enforcement action date: 2006-03-24 00:00:00.0
Enf. disposition status: Not reported
Enf. disp. status date: Not reported
Enforcement lead agency: State
Proposed penalty amount: Not reported
Final penalty amount: 9000
Paid penalty amount: Not reported

Regulation violated: Not reported
Area of violation: TSD - Contingency Plan and Emergency Procedures
Date violation determined: 2004-06-24 00:00:00.0
Date achieved compliance: 2004-10-01 00:00:00.0
Violation lead agency: State
Enforcement action: Not reported
Enforcement action date: 2004-07-16 00:00:00.0
Enf. disposition status: Not reported
Enf. disp. status date: Not reported
Enforcement lead agency: State
Proposed penalty amount: Not reported
Final penalty amount: Not reported
Paid penalty amount: Not reported

Regulation violated: Not reported
Area of violation: TSD - Air Emission Standards for Equipment Leaks
Date violation determined: 2003-08-15 00:00:00.0
Date achieved compliance: 2004-10-01 00:00:00.0
Violation lead agency: EPA
Enforcement action: Not reported
Enforcement action date: 2003-09-24 00:00:00.0
Enf. disposition status: Not reported
Enf. disp. status date: Not reported
Enforcement lead agency: EPA
Proposed penalty amount: Not reported
Final penalty amount: Not reported
Paid penalty amount: Not reported

Regulation violated: Not reported
Area of violation: TSD - General
Date violation determined: 2003-08-15 00:00:00.0
Date achieved compliance: 2004-10-01 00:00:00.0
Violation lead agency: EPA
Enforcement action: Not reported
Enforcement action date: 2003-09-24 00:00:00.0
Enf. disposition status: Not reported
Enf. disp. status date: Not reported

Map ID
Direction
Distance
Elevation

MAP FINDINGS

Site

Database(s)

EDR ID Number
EPA ID Number

WORLD OIL RECYCLING (Continued)

1000208178

Enforcement lead agency: EPA
Proposed penalty amount: Not reported
Final penalty amount: Not reported
Paid penalty amount: Not reported

Regulation violated: Not reported
Area of violation: TSD - Manifest/Records/Reporting
Date violation determined: 2003-06-20 00:00:00.0
Date achieved compliance: 2003-11-21 00:00:00.0
Violation lead agency: State
Enforcement action: Not reported
Enforcement action date: 2003-07-28 00:00:00.0
Enf. disposition status: Not reported
Enf. disp. status date: Not reported
Enforcement lead agency: State
Proposed penalty amount: Not reported
Final penalty amount: Not reported
Paid penalty amount: Not reported

Regulation violated: Not reported
Area of violation: TSD - Manifest/Records/Reporting
Date violation determined: 2002-06-12 00:00:00.0
Date achieved compliance: 2005-11-21 00:00:00.0
Violation lead agency: State
Enforcement action: Not reported
Enforcement action date: 2002-07-16 00:00:00.0
Enf. disposition status: Not reported
Enf. disp. status date: Not reported
Enforcement lead agency: State
Proposed penalty amount: Not reported
Final penalty amount: Not reported
Paid penalty amount: Not reported

Regulation violated: Not reported
Area of violation: TSD - General Facility Standards
Date violation determined: 2002-06-12 00:00:00.0
Date achieved compliance: 2002-07-30 00:00:00.0
Violation lead agency: State
Enforcement action: Not reported
Enforcement action date: 2002-07-16 00:00:00.0
Enf. disposition status: Not reported
Enf. disp. status date: Not reported
Enforcement lead agency: State
Proposed penalty amount: Not reported
Final penalty amount: Not reported
Paid penalty amount: Not reported

Regulation violated: Not reported
Area of violation: Permits - Application
Date violation determined: 2002-06-12 00:00:00.0
Date achieved compliance: 2005-11-21 00:00:00.0
Violation lead agency: State
Enforcement action: SINGLE SITE CA/FO
Enforcement action date: 2005-11-21 00:00:00.0
Enf. disposition status: Not reported
Enf. disp. status date: Not reported
Enforcement lead agency: State

Map ID
Direction
Distance
Elevation

MAP FINDINGS

Site

Database(s)

EDR ID Number
EPA ID Number

WORLD OIL RECYCLING (Continued)

1000208178

Proposed penalty amount: Not reported
Final penalty amount: 13500
Paid penalty amount: Not reported

Regulation violated: Not reported
Area of violation: TSD - Manifest/Records/Reporting
Date violation determined: 2002-06-12 00:00:00.0
Date achieved compliance: 2005-11-21 00:00:00.0
Violation lead agency: State
Enforcement action: SINGLE SITE CA/FO
Enforcement action date: 2005-11-21 00:00:00.0
Enf. disposition status: Not reported
Enf. disp. status date: Not reported
Enforcement lead agency: State
Proposed penalty amount: Not reported
Final penalty amount: 13500
Paid penalty amount: Not reported

Regulation violated: Not reported
Area of violation: Permits - Application
Date violation determined: 2002-06-12 00:00:00.0
Date achieved compliance: 2005-11-21 00:00:00.0
Violation lead agency: State
Enforcement action: Not reported
Enforcement action date: 2002-07-16 00:00:00.0
Enf. disposition status: Not reported
Enf. disp. status date: Not reported
Enforcement lead agency: State
Proposed penalty amount: Not reported
Final penalty amount: Not reported
Paid penalty amount: Not reported

Regulation violated: Not reported
Area of violation: TSD - General Facility Standards
Date violation determined: 2002-06-12 00:00:00.0
Date achieved compliance: 2005-11-21 00:00:00.0
Violation lead agency: State
Enforcement action: Not reported
Enforcement action date: 2002-07-16 00:00:00.0
Enf. disposition status: Not reported
Enf. disp. status date: Not reported
Enforcement lead agency: State
Proposed penalty amount: Not reported
Final penalty amount: Not reported
Paid penalty amount: Not reported

Regulation violated: Not reported
Area of violation: TSD - General Facility Standards
Date violation determined: 2002-06-12 00:00:00.0
Date achieved compliance: 2005-11-21 00:00:00.0
Violation lead agency: State
Enforcement action: SINGLE SITE CA/FO
Enforcement action date: 2005-11-21 00:00:00.0
Enf. disposition status: Not reported
Enf. disp. status date: Not reported
Enforcement lead agency: State
Proposed penalty amount: Not reported

Map ID
Direction
Distance
Elevation

MAP FINDINGS

Site

Database(s)

EDR ID Number
EPA ID Number

WORLD OIL RECYCLING (Continued)

1000208178

Final penalty amount: 13500
Paid penalty amount: Not reported

Regulation violated: Not reported
Area of violation: TSD - Financial Requirements
Date violation determined: 2001-09-07 00:00:00.0
Date achieved compliance: 2003-05-29 00:00:00.0
Violation lead agency: State
Enforcement action: Not reported
Enforcement action date: 2001-09-07 00:00:00.0
Enf. disposition status: Not reported
Enf. disp. status date: Not reported
Enforcement lead agency: State
Proposed penalty amount: Not reported
Final penalty amount: Not reported
Paid penalty amount: Not reported

Regulation violated: Not reported
Area of violation: TSD - General Facility Standards
Date violation determined: 2001-06-25 00:00:00.0
Date achieved compliance: 2001-08-07 00:00:00.0
Violation lead agency: State
Enforcement action: Not reported
Enforcement action date: 2001-07-25 00:00:00.0
Enf. disposition status: Not reported
Enf. disp. status date: Not reported
Enforcement lead agency: State
Proposed penalty amount: Not reported
Final penalty amount: Not reported
Paid penalty amount: Not reported

Regulation violated: Not reported
Area of violation: Permits - Application
Date violation determined: 2001-06-25 00:00:00.0
Date achieved compliance: 2004-08-23 00:00:00.0
Violation lead agency: State
Enforcement action: SINGLE SITE CA/FO
Enforcement action date: 2004-08-23 00:00:00.0
Enf. disposition status: Not reported
Enf. disp. status date: Not reported
Enforcement lead agency: State
Proposed penalty amount: Not reported
Final penalty amount: 17500
Paid penalty amount: Not reported

Regulation violated: Not reported
Area of violation: TSD - General Facility Standards
Date violation determined: 2001-06-25 00:00:00.0
Date achieved compliance: 2001-07-31 00:00:00.0
Violation lead agency: State
Enforcement action: Not reported
Enforcement action date: 2001-07-25 00:00:00.0
Enf. disposition status: Not reported
Enf. disp. status date: Not reported
Enforcement lead agency: State
Proposed penalty amount: Not reported
Final penalty amount: Not reported

Map ID
Direction
Distance
Elevation

MAP FINDINGS

Site

Database(s)

EDR ID Number
EPA ID Number

WORLD OIL RECYCLING (Continued)

1000208178

Paid penalty amount: Not reported

Regulation violated: Not reported
Area of violation: TSD - Tank System Standards
Date violation determined: 2001-06-25 00:00:00.0
Date achieved compliance: 2004-08-23 00:00:00.0
Violation lead agency: State
Enforcement action: Not reported
Enforcement action date: 2001-07-25 00:00:00.0
Enf. disposition status: Not reported
Enf. disp. status date: Not reported
Enforcement lead agency: State
Proposed penalty amount: Not reported
Final penalty amount: Not reported
Paid penalty amount: Not reported

Regulation violated: Not reported
Area of violation: TSD - Tank System Standards
Date violation determined: 2001-06-25 00:00:00.0
Date achieved compliance: 2004-08-23 00:00:00.0
Violation lead agency: State
Enforcement action: SINGLE SITE CA/FO
Enforcement action date: 2004-08-23 00:00:00.0
Enf. disposition status: Not reported
Enf. disp. status date: Not reported
Enforcement lead agency: State
Proposed penalty amount: Not reported
Final penalty amount: 17500
Paid penalty amount: Not reported

Regulation violated: Not reported
Area of violation: TSD - General Facility Standards
Date violation determined: 2001-06-25 00:00:00.0
Date achieved compliance: 2001-08-07 00:00:00.0
Violation lead agency: State
Enforcement action: SINGLE SITE CA/FO
Enforcement action date: 2004-08-23 00:00:00.0
Enf. disposition status: Not reported
Enf. disp. status date: Not reported
Enforcement lead agency: State
Proposed penalty amount: Not reported
Final penalty amount: 17500
Paid penalty amount: Not reported

Regulation violated: Not reported
Area of violation: TSD - General Facility Standards
Date violation determined: 2001-06-25 00:00:00.0
Date achieved compliance: 2004-08-23 00:00:00.0
Violation lead agency: State
Enforcement action: Not reported
Enforcement action date: 2001-07-25 00:00:00.0
Enf. disposition status: Not reported
Enf. disp. status date: Not reported
Enforcement lead agency: State
Proposed penalty amount: Not reported
Final penalty amount: Not reported
Paid penalty amount: Not reported

Map ID
Direction
Distance
Elevation

MAP FINDINGS

Site

Database(s)

EDR ID Number
EPA ID Number

WORLD OIL RECYCLING (Continued)

1000208178

Regulation violated: Not reported
Area of violation: TSD - General Facility Standards
Date violation determined: 2001-06-25 00:00:00.0
Date achieved compliance: 2004-08-23 00:00:00.0
Violation lead agency: State
Enforcement action: SINGLE SITE CA/FO
Enforcement action date: 2004-08-23 00:00:00.0
Enf. disposition status: Not reported
Enf. disp. status date: Not reported
Enforcement lead agency: State
Proposed penalty amount: Not reported
Final penalty amount: 17500
Paid penalty amount: Not reported

Regulation violated: Not reported
Area of violation: Permits - Application
Date violation determined: 2001-06-25 00:00:00.0
Date achieved compliance: 2004-08-23 00:00:00.0
Violation lead agency: State
Enforcement action: Not reported
Enforcement action date: 2001-07-25 00:00:00.0
Enf. disposition status: Not reported
Enf. disp. status date: Not reported
Enforcement lead agency: State
Proposed penalty amount: Not reported
Final penalty amount: Not reported
Paid penalty amount: Not reported

Regulation violated: F - 264.10-18.B
Area of violation: TSD - General
Date violation determined: 1998-05-29 00:00:00.0
Date achieved compliance: 1999-07-01 00:00:00.0
Violation lead agency: State
Enforcement action: FINAL 3008(A) COMPLIANCE ORDER
Enforcement action date: 1998-05-29 00:00:00.0
Enf. disposition status: Not reported
Enf. disp. status date: Not reported
Enforcement lead agency: State
Proposed penalty amount: Not reported
Final penalty amount: 33000
Paid penalty amount: Not reported

Regulation violated: F - 264.190-201.J
Area of violation: TSD - General
Date violation determined: 1998-05-29 00:00:00.0
Date achieved compliance: 1999-07-01 00:00:00.0
Violation lead agency: State
Enforcement action: FINAL 3008(A) COMPLIANCE ORDER
Enforcement action date: 1998-05-29 00:00:00.0
Enf. disposition status: Not reported
Enf. disp. status date: Not reported
Enforcement lead agency: State
Proposed penalty amount: Not reported
Final penalty amount: 33000
Paid penalty amount: Not reported

Regulation violated: F - 264.30-37.C

Map ID
Direction
Distance
Elevation

MAP FINDINGS

Site

Database(s)

EDR ID Number
EPA ID Number

WORLD OIL RECYCLING (Continued)

1000208178

Area of violation: TSD - General
Date violation determined: 1998-05-29 00:00:00.0
Date achieved compliance: 1999-07-01 00:00:00.0
Violation lead agency: State
Enforcement action: FINAL 3008(A) COMPLIANCE ORDER
Enforcement action date: 1998-05-29 00:00:00.0
Enf. disposition status: Not reported
Enf. disp. status date: Not reported
Enforcement lead agency: State
Proposed penalty amount: Not reported
Final penalty amount: 33000
Paid penalty amount: Not reported

Regulation violated: Not reported
Area of violation: TSD - General Facility Standards
Date violation determined: 1998-04-29 00:00:00.0
Date achieved compliance: 1999-07-01 00:00:00.0
Violation lead agency: State
Enforcement action: INITIAL 3008(A) COMPLIANCE
Enforcement action date: 1998-08-07 00:00:00.0
Enf. disposition status: Not reported
Enf. disp. status date: Not reported
Enforcement lead agency: State
Proposed penalty amount: 33000
Final penalty amount: Not reported
Paid penalty amount: Not reported

Regulation violated: Not reported
Area of violation: TSD - Tank System Standards
Date violation determined: 1998-04-29 00:00:00.0
Date achieved compliance: 1999-07-01 00:00:00.0
Violation lead agency: State
Enforcement action: FINAL 3008(A) COMPLIANCE ORDER
Enforcement action date: 1999-06-28 00:00:00.0
Enf. disposition status: Not reported
Enf. disp. status date: Not reported
Enforcement lead agency: State
Proposed penalty amount: Not reported
Final penalty amount: 33000
Paid penalty amount: Not reported

Regulation violated: Not reported
Area of violation: TSD - Container Use and Management
Date violation determined: 1998-04-29 00:00:00.0
Date achieved compliance: 1999-07-01 00:00:00.0
Violation lead agency: State
Enforcement action: Not reported
Enforcement action date: 1998-05-29 00:00:00.0
Enf. disposition status: Not reported
Enf. disp. status date: Not reported
Enforcement lead agency: State
Proposed penalty amount: Not reported
Final penalty amount: Not reported
Paid penalty amount: Not reported

Regulation violated: Not reported
Area of violation: TSD - Preparedness and Prevention

Map ID
Direction
Distance
Elevation

MAP FINDINGS

Site

Database(s)

EDR ID Number
EPA ID Number

WORLD OIL RECYCLING (Continued)

1000208178

Date violation determined: 1998-04-29 00:00:00.0
Date achieved compliance: 1999-07-01 00:00:00.0
Violation lead agency: State
Enforcement action: FINAL 3008(A) COMPLIANCE ORDER
Enforcement action date: 1999-06-28 00:00:00.0
Enf. disposition status: Not reported
Enf. disp. status date: Not reported
Enforcement lead agency: State
Proposed penalty amount: Not reported
Final penalty amount: 33000
Paid penalty amount: Not reported

Regulation violated: Not reported
Area of violation: TSD - Preparedness and Prevention
Date violation determined: 1998-04-29 00:00:00.0
Date achieved compliance: 1999-07-01 00:00:00.0
Violation lead agency: State
Enforcement action: Not reported
Enforcement action date: 1998-05-29 00:00:00.0
Enf. disposition status: Not reported
Enf. disp. status date: Not reported
Enforcement lead agency: State
Proposed penalty amount: Not reported
Final penalty amount: Not reported
Paid penalty amount: Not reported

Regulation violated: Not reported
Area of violation: TSD - Tank System Standards
Date violation determined: 1998-04-29 00:00:00.0
Date achieved compliance: 1999-07-01 00:00:00.0
Violation lead agency: State
Enforcement action: Not reported
Enforcement action date: 1998-05-29 00:00:00.0
Enf. disposition status: Not reported
Enf. disp. status date: Not reported
Enforcement lead agency: State
Proposed penalty amount: Not reported
Final penalty amount: Not reported
Paid penalty amount: Not reported

Regulation violated: Not reported
Area of violation: TSD - General Facility Standards
Date violation determined: 1998-04-29 00:00:00.0
Date achieved compliance: 1999-07-01 00:00:00.0
Violation lead agency: State
Enforcement action: Not reported
Enforcement action date: 1998-05-29 00:00:00.0
Enf. disposition status: Not reported
Enf. disp. status date: Not reported
Enforcement lead agency: State
Proposed penalty amount: Not reported
Final penalty amount: Not reported
Paid penalty amount: Not reported

Regulation violated: Not reported
Area of violation: TSD - Tank System Standards
Date violation determined: 1998-04-29 00:00:00.0

Map ID
Direction
Distance
Elevation

MAP FINDINGS

Site

Database(s)

EDR ID Number
EPA ID Number

WORLD OIL RECYCLING (Continued)

1000208178

Date achieved compliance: 1999-07-01 00:00:00.0
Violation lead agency: State
Enforcement action: INITIAL 3008(A) COMPLIANCE
Enforcement action date: 1998-08-07 00:00:00.0
Enf. disposition status: Not reported
Enf. disp. status date: Not reported
Enforcement lead agency: State
Proposed penalty amount: 33000
Final penalty amount: Not reported
Paid penalty amount: Not reported

Regulation violated: Not reported
Area of violation: TSD - General Facility Standards
Date violation determined: 1998-04-29 00:00:00.0
Date achieved compliance: 1999-07-01 00:00:00.0
Violation lead agency: State
Enforcement action: FINAL 3008(A) COMPLIANCE ORDER
Enforcement action date: 1999-06-28 00:00:00.0
Enf. disposition status: Not reported
Enf. disp. status date: Not reported
Enforcement lead agency: State
Proposed penalty amount: Not reported
Final penalty amount: 33000
Paid penalty amount: Not reported

Regulation violated: Not reported
Area of violation: TSD - Preparedness and Prevention
Date violation determined: 1998-04-29 00:00:00.0
Date achieved compliance: 1999-07-01 00:00:00.0
Violation lead agency: State
Enforcement action: INITIAL 3008(A) COMPLIANCE
Enforcement action date: 1998-08-07 00:00:00.0
Enf. disposition status: Not reported
Enf. disp. status date: Not reported
Enforcement lead agency: State
Proposed penalty amount: 33000
Final penalty amount: Not reported
Paid penalty amount: Not reported

Regulation violated: F - 264.10-18.B
Area of violation: TSD - General
Date violation determined: 1997-06-20 00:00:00.0
Date achieved compliance: 1999-06-28 00:00:00.0
Violation lead agency: State
Enforcement action: INITIAL 3008(A) COMPLIANCE
Enforcement action date: 1998-08-07 00:00:00.0
Enf. disposition status: Not reported
Enf. disp. status date: Not reported
Enforcement lead agency: State
Proposed penalty amount: 69000
Final penalty amount: Not reported
Paid penalty amount: Not reported

Regulation violated: F - 264.190-201.J
Area of violation: TSD - General
Date violation determined: 1995-01-20 00:00:00.0
Date achieved compliance: 1997-04-17 00:00:00.0

Map ID
Direction
Distance
Elevation

MAP FINDINGS

Site

Database(s)

EDR ID Number
EPA ID Number

WORLD OIL RECYCLING (Continued)

1000208178

Violation lead agency: State
Enforcement action: WRITTEN INFORMAL
Enforcement action date: 1994-12-19 00:00:00.0
Enf. disposition status: Not reported
Enf. disp. status date: Not reported
Enforcement lead agency: State
Proposed penalty amount: Not reported
Final penalty amount: Not reported
Paid penalty amount: Not reported

Regulation violated: F - 264.190-201.J
Area of violation: TSD - General
Date violation determined: 1995-01-20 00:00:00.0
Date achieved compliance: 1997-04-17 00:00:00.0
Violation lead agency: State
Enforcement action: Not reported
Enforcement action date: Not reported
Enf. disposition status: Not reported
Enf. disp. status date: Not reported
Enforcement lead agency: Not reported
Proposed penalty amount: Not reported
Final penalty amount: Not reported
Paid penalty amount: Not reported

Regulation violated: F - 264.10-18.B
Area of violation: TSD - General
Date violation determined: 1995-01-20 00:00:00.0
Date achieved compliance: 1997-04-17 00:00:00.0
Violation lead agency: State
Enforcement action: WRITTEN INFORMAL
Enforcement action date: 1994-12-19 00:00:00.0
Enf. disposition status: Not reported
Enf. disp. status date: Not reported
Enforcement lead agency: State
Proposed penalty amount: Not reported
Final penalty amount: Not reported
Paid penalty amount: Not reported

Regulation violated: F - 264.10-18.B
Area of violation: TSD - General
Date violation determined: 1995-01-20 00:00:00.0
Date achieved compliance: 1997-04-17 00:00:00.0
Violation lead agency: State
Enforcement action: Not reported
Enforcement action date: Not reported
Enf. disposition status: Not reported
Enf. disp. status date: Not reported
Enforcement lead agency: Not reported
Proposed penalty amount: Not reported
Final penalty amount: Not reported
Paid penalty amount: Not reported

Regulation violated: F - 270
Area of violation: TSD - General
Date violation determined: 1994-12-19 00:00:00.0
Date achieved compliance: 1997-04-17 00:00:00.0
Violation lead agency: State

Map ID
Direction
Distance
Elevation

MAP FINDINGS

Site

Database(s)

EDR ID Number
EPA ID Number

WORLD OIL RECYCLING (Continued)

1000208178

Enforcement action: Not reported
Enforcement action date: Not reported
Enf. disposition status: Not reported
Enf. disp. status date: Not reported
Enforcement lead agency: Not reported
Proposed penalty amount: Not reported
Final penalty amount: Not reported
Paid penalty amount: Not reported

Regulation violated: F - 270
Area of violation: TSD - General
Date violation determined: 1994-12-19 00:00:00.0
Date achieved compliance: 1997-04-17 00:00:00.0
Violation lead agency: State
Enforcement action: WRITTEN INFORMAL
Enforcement action date: 1994-12-19 00:00:00.0
Enf. disposition status: Not reported
Enf. disp. status date: Not reported
Enforcement lead agency: State
Proposed penalty amount: Not reported
Final penalty amount: Not reported
Paid penalty amount: Not reported

Regulation violated: F - 270
Area of violation: TSD - General
Date violation determined: 1993-12-31 00:00:00.0
Date achieved compliance: 1997-04-17 00:00:00.0
Violation lead agency: State
Enforcement action: Not reported
Enforcement action date: Not reported
Enf. disposition status: Not reported
Enf. disp. status date: Not reported
Enforcement lead agency: Not reported
Proposed penalty amount: Not reported
Final penalty amount: Not reported
Paid penalty amount: Not reported

Regulation violated: F - 264.190-201.J
Area of violation: TSD - General
Date violation determined: 1993-12-31 00:00:00.0
Date achieved compliance: 1997-04-17 00:00:00.0
Violation lead agency: State
Enforcement action: Not reported
Enforcement action date: Not reported
Enf. disposition status: Not reported
Enf. disp. status date: Not reported
Enforcement lead agency: Not reported
Proposed penalty amount: Not reported
Final penalty amount: Not reported
Paid penalty amount: Not reported

Regulation violated: F - 264.170-177.I
Area of violation: TSD - General
Date violation determined: 1993-12-31 00:00:00.0
Date achieved compliance: 1997-04-17 00:00:00.0
Violation lead agency: State
Enforcement action: Not reported

Map ID
Direction
Distance
Elevation

MAP FINDINGS

Site

Database(s)

EDR ID Number
EPA ID Number

WORLD OIL RECYCLING (Continued)

1000208178

Enforcement action date: Not reported
Enf. disposition status: Not reported
Enf. disp. status date: Not reported
Enforcement lead agency: Not reported
Proposed penalty amount: Not reported
Final penalty amount: Not reported
Paid penalty amount: Not reported

Regulation violated: F - 264.170-177.I
Area of violation: TSD - General
Date violation determined: 1993-12-31 00:00:00.0
Date achieved compliance: 1997-04-17 00:00:00.0
Violation lead agency: State
Enforcement action: WRITTEN INFORMAL
Enforcement action date: 1994-02-08 00:00:00.0
Enf. disposition status: Not reported
Enf. disp. status date: Not reported
Enforcement lead agency: State
Proposed penalty amount: Not reported
Final penalty amount: Not reported
Paid penalty amount: Not reported

Regulation violated: F - 264.190-201.J
Area of violation: TSD - General
Date violation determined: 1993-12-31 00:00:00.0
Date achieved compliance: 1997-04-17 00:00:00.0
Violation lead agency: State
Enforcement action: WRITTEN INFORMAL
Enforcement action date: 1994-02-08 00:00:00.0
Enf. disposition status: Not reported
Enf. disp. status date: Not reported
Enforcement lead agency: State
Proposed penalty amount: Not reported
Final penalty amount: Not reported
Paid penalty amount: Not reported

Regulation violated: F - 270
Area of violation: TSD - General
Date violation determined: 1993-12-31 00:00:00.0
Date achieved compliance: 1997-04-17 00:00:00.0
Violation lead agency: State
Enforcement action: WRITTEN INFORMAL
Enforcement action date: 1994-02-08 00:00:00.0
Enf. disposition status: Not reported
Enf. disp. status date: Not reported
Enforcement lead agency: State
Proposed penalty amount: Not reported
Final penalty amount: Not reported
Paid penalty amount: Not reported

Regulation violated: FR - 264.140-150.H
Area of violation: TSD - Financial Requirements
Date violation determined: 1993-08-12 00:00:00.0
Date achieved compliance: 1993-09-23 00:00:00.0
Violation lead agency: State
Enforcement action: WRITTEN INFORMAL
Enforcement action date: 1993-08-12 00:00:00.0

Map ID
Direction
Distance
Elevation

MAP FINDINGS

Site

Database(s)

EDR ID Number
EPA ID Number

WORLD OIL RECYCLING (Continued)

1000208178

Enf. disposition status: Not reported
Enf. disp. status date: Not reported
Enforcement lead agency: State
Proposed penalty amount: Not reported
Final penalty amount: Not reported
Paid penalty amount: Not reported

Regulation violated: FR - 264.10-18.B
Area of violation: TSD - General
Date violation determined: 1993-08-12 00:00:00.0
Date achieved compliance: 1993-09-23 00:00:00.0
Violation lead agency: State
Enforcement action: WRITTEN INFORMAL
Enforcement action date: 1993-08-12 00:00:00.0
Enf. disposition status: Not reported
Enf. disp. status date: Not reported
Enforcement lead agency: State
Proposed penalty amount: Not reported
Final penalty amount: Not reported
Paid penalty amount: Not reported

Regulation violated: FR - 264.10-18.B
Area of violation: TSD - General
Date violation determined: 1993-08-12 00:00:00.0
Date achieved compliance: 1993-09-23 00:00:00.0
Violation lead agency: State
Enforcement action: Not reported
Enforcement action date: Not reported
Enf. disposition status: Not reported
Enf. disp. status date: Not reported
Enforcement lead agency: Not reported
Proposed penalty amount: Not reported
Final penalty amount: Not reported
Paid penalty amount: Not reported

Regulation violated: FR - 264.50-56.D
Area of violation: TSD - General
Date violation determined: 1993-08-12 00:00:00.0
Date achieved compliance: 1993-09-23 00:00:00.0
Violation lead agency: State
Enforcement action: Not reported
Enforcement action date: Not reported
Enf. disposition status: Not reported
Enf. disp. status date: Not reported
Enforcement lead agency: Not reported
Proposed penalty amount: Not reported
Final penalty amount: Not reported
Paid penalty amount: Not reported

Regulation violated: FR - 264.50-56.D
Area of violation: TSD - General
Date violation determined: 1993-08-12 00:00:00.0
Date achieved compliance: 1993-09-23 00:00:00.0
Violation lead agency: State
Enforcement action: WRITTEN INFORMAL
Enforcement action date: 1993-08-12 00:00:00.0
Enf. disposition status: Not reported

Map ID
Direction
Distance
Elevation

MAP FINDINGS

Site

Database(s)

EDR ID Number
EPA ID Number

WORLD OIL RECYCLING (Continued)

1000208178

Enf. disp. status date: Not reported
Enforcement lead agency: State
Proposed penalty amount: Not reported
Final penalty amount: Not reported
Paid penalty amount: Not reported

Regulation violated: FR - 264.110-120.G
Area of violation: TSD - Closure/Post-Closure
Date violation determined: 1993-08-12 00:00:00.0
Date achieved compliance: 1994-12-24 00:00:00.0
Violation lead agency: State
Enforcement action: WRITTEN INFORMAL
Enforcement action date: 1993-08-12 00:00:00.0
Enf. disposition status: Not reported
Enf. disp. status date: Not reported
Enforcement lead agency: State
Proposed penalty amount: Not reported
Final penalty amount: Not reported
Paid penalty amount: Not reported

Regulation violated: FR - 264.140-150.H
Area of violation: TSD - Financial Requirements
Date violation determined: 1993-08-12 00:00:00.0
Date achieved compliance: 1993-09-23 00:00:00.0
Violation lead agency: State
Enforcement action: Not reported
Enforcement action date: Not reported
Enf. disposition status: Not reported
Enf. disp. status date: Not reported
Enforcement lead agency: Not reported
Proposed penalty amount: Not reported
Final penalty amount: Not reported
Paid penalty amount: Not reported

Regulation violated: FR - 264.110-120.G
Area of violation: TSD - Closure/Post-Closure
Date violation determined: 1993-08-12 00:00:00.0
Date achieved compliance: 1994-12-24 00:00:00.0
Violation lead agency: State
Enforcement action: Not reported
Enforcement action date: Not reported
Enf. disposition status: Not reported
Enf. disp. status date: Not reported
Enforcement lead agency: Not reported
Proposed penalty amount: Not reported
Final penalty amount: Not reported
Paid penalty amount: Not reported

Regulation violated: FR - 264.140-150.H
Area of violation: TSD - Financial Requirements
Date violation determined: 1993-02-16 00:00:00.0
Date achieved compliance: 1993-09-23 00:00:00.0
Violation lead agency: State
Enforcement action: Not reported
Enforcement action date: Not reported
Enf. disposition status: Not reported
Enf. disp. status date: Not reported

Map ID
Direction
Distance
Elevation

MAP FINDINGS

Site

Database(s)

EDR ID Number
EPA ID Number

WORLD OIL RECYCLING (Continued)

1000208178

Enforcement lead agency: Not reported
Proposed penalty amount: Not reported
Final penalty amount: Not reported
Paid penalty amount: Not reported

Regulation violated: FR - 264.50-56.D
Area of violation: TSD - General
Date violation determined: 1992-11-03 00:00:00.0
Date achieved compliance: 1993-06-16 00:00:00.0
Violation lead agency: State
Enforcement action: Not reported
Enforcement action date: Not reported
Enf. disposition status: Not reported
Enf. disp. status date: Not reported
Enforcement lead agency: Not reported
Proposed penalty amount: Not reported
Final penalty amount: Not reported
Paid penalty amount: Not reported

Regulation violated: FR - 264.30-37.C
Area of violation: TSD - General
Date violation determined: 1992-11-03 00:00:00.0
Date achieved compliance: 1993-06-16 00:00:00.0
Violation lead agency: State
Enforcement action: Not reported
Enforcement action date: Not reported
Enf. disposition status: Not reported
Enf. disp. status date: Not reported
Enforcement lead agency: Not reported
Proposed penalty amount: Not reported
Final penalty amount: Not reported
Paid penalty amount: Not reported

Regulation violated: FR - 264.170-177.I
Area of violation: TSD - General
Date violation determined: 1992-11-03 00:00:00.0
Date achieved compliance: 1993-06-16 00:00:00.0
Violation lead agency: State
Enforcement action: Not reported
Enforcement action date: Not reported
Enf. disposition status: Not reported
Enf. disp. status date: Not reported
Enforcement lead agency: Not reported
Proposed penalty amount: Not reported
Final penalty amount: Not reported
Paid penalty amount: Not reported

Regulation violated: F - 264.190-201.J
Area of violation: TSD - General
Date violation determined: 1992-11-03 00:00:00.0
Date achieved compliance: 1997-04-17 00:00:00.0
Violation lead agency: State
Enforcement action: Not reported
Enforcement action date: Not reported
Enf. disposition status: Not reported
Enf. disp. status date: Not reported
Enforcement lead agency: Not reported

Map ID
Direction
Distance
Elevation

MAP FINDINGS

Site

Database(s)

EDR ID Number
EPA ID Number

WORLD OIL RECYCLING (Continued)

1000208178

Proposed penalty amount: Not reported
Final penalty amount: Not reported
Paid penalty amount: Not reported

Regulation violated: FR - 270
Area of violation: TSD - General
Date violation determined: 1992-11-03 00:00:00.0
Date achieved compliance: 1993-06-16 00:00:00.0
Violation lead agency: State
Enforcement action: Not reported
Enforcement action date: Not reported
Enf. disposition status: Not reported
Enf. disp. status date: Not reported
Enforcement lead agency: Not reported
Proposed penalty amount: Not reported
Final penalty amount: Not reported
Paid penalty amount: Not reported

Regulation violated: FR - 264.10-18.B
Area of violation: TSD - General
Date violation determined: 1992-11-03 00:00:00.0
Date achieved compliance: 1993-06-16 00:00:00.0
Violation lead agency: State
Enforcement action: Not reported
Enforcement action date: Not reported
Enf. disposition status: Not reported
Enf. disp. status date: Not reported
Enforcement lead agency: Not reported
Proposed penalty amount: Not reported
Final penalty amount: Not reported
Paid penalty amount: Not reported

Regulation violated: FR - 264.70-77.E
Area of violation: TSD - General
Date violation determined: 1992-11-03 00:00:00.0
Date achieved compliance: 1993-06-16 00:00:00.0
Violation lead agency: State
Enforcement action: Not reported
Enforcement action date: Not reported
Enf. disposition status: Not reported
Enf. disp. status date: Not reported
Enforcement lead agency: Not reported
Proposed penalty amount: Not reported
Final penalty amount: Not reported
Paid penalty amount: Not reported

Regulation violated: FR - 264.110-120.G
Area of violation: TSD - Closure/Post-Closure
Date violation determined: 1992-11-03 00:00:00.0
Date achieved compliance: 1994-12-24 00:00:00.0
Violation lead agency: State
Enforcement action: Not reported
Enforcement action date: Not reported
Enf. disposition status: Not reported
Enf. disp. status date: Not reported
Enforcement lead agency: Not reported
Proposed penalty amount: Not reported

Map ID
Direction
Distance
Elevation

MAP FINDINGS

Site

Database(s)

EDR ID Number
EPA ID Number

WORLD OIL RECYCLING (Continued)

1000208178

Final penalty amount: Not reported
Paid penalty amount: Not reported

Regulation violated: FR - 264.140-150.H
Area of violation: TSD - Financial Requirements
Date violation determined: 1992-02-20 00:00:00.0
Date achieved compliance: 1992-03-15 00:00:00.0
Violation lead agency: EPA
Enforcement action: Not reported
Enforcement action date: Not reported
Enf. disposition status: Not reported
Enf. disp. status date: Not reported
Enforcement lead agency: Not reported
Proposed penalty amount: Not reported
Final penalty amount: Not reported
Paid penalty amount: Not reported

Regulation violated: F - 268.7
Area of violation: LDR - General
Date violation determined: 1990-11-06 00:00:00.0
Date achieved compliance: 1992-03-25 00:00:00.0
Violation lead agency: EPA
Enforcement action: Not reported
Enforcement action date: Not reported
Enf. disposition status: Not reported
Enf. disp. status date: Not reported
Enforcement lead agency: Not reported
Proposed penalty amount: Not reported
Final penalty amount: Not reported
Paid penalty amount: Not reported

Regulation violated: F - 262.50-60
Area of violation: Generators - General
Date violation determined: 1990-11-06 00:00:00.0
Date achieved compliance: 1992-03-25 00:00:00.0
Violation lead agency: EPA
Enforcement action: Not reported
Enforcement action date: Not reported
Enf. disposition status: Not reported
Enf. disp. status date: Not reported
Enforcement lead agency: Not reported
Proposed penalty amount: Not reported
Final penalty amount: Not reported
Paid penalty amount: Not reported

Regulation violated: FR - 262.50-60
Area of violation: Generators - General
Date violation determined: 1990-07-13 00:00:00.0
Date achieved compliance: 1993-09-23 00:00:00.0
Violation lead agency: State
Enforcement action: Not reported
Enforcement action date: Not reported
Enf. disposition status: Not reported
Enf. disp. status date: Not reported
Enforcement lead agency: Not reported
Proposed penalty amount: Not reported
Final penalty amount: Not reported

Map ID
Direction
Distance
Elevation

MAP FINDINGS

Site

Database(s)

EDR ID Number
EPA ID Number

WORLD OIL RECYCLING (Continued)

1000208178

Paid penalty amount: Not reported

Regulation violated: FR - 264.140-150.H
Area of violation: TSD - Financial Requirements
Date violation determined: 1990-07-13 00:00:00.0
Date achieved compliance: 1992-03-15 00:00:00.0
Violation lead agency: State
Enforcement action: WRITTEN INFORMAL
Enforcement action date: 1991-03-25 00:00:00.0
Enf. disposition status: Not reported
Enf. disp. status date: Not reported
Enforcement lead agency: State
Proposed penalty amount: Not reported
Final penalty amount: Not reported
Paid penalty amount: Not reported

Regulation violated: FR - 262.20-23.B
Area of violation: Generators - General
Date violation determined: 1990-07-13 00:00:00.0
Date achieved compliance: 1993-06-16 00:00:00.0
Violation lead agency: State
Enforcement action: Not reported
Enforcement action date: Not reported
Enf. disposition status: Not reported
Enf. disp. status date: Not reported
Enforcement lead agency: Not reported
Proposed penalty amount: Not reported
Final penalty amount: Not reported
Paid penalty amount: Not reported

Regulation violated: FR - 264.140-150.H
Area of violation: TSD - Financial Requirements
Date violation determined: 1990-07-13 00:00:00.0
Date achieved compliance: 1992-03-15 00:00:00.0
Violation lead agency: State
Enforcement action: Not reported
Enforcement action date: Not reported
Enf. disposition status: Not reported
Enf. disp. status date: Not reported
Enforcement lead agency: Not reported
Proposed penalty amount: Not reported
Final penalty amount: Not reported
Paid penalty amount: Not reported

Regulation violated: FR - 262.20-23.B
Area of violation: Generators - General
Date violation determined: 1990-07-13 00:00:00.0
Date achieved compliance: 1993-06-16 00:00:00.0
Violation lead agency: State
Enforcement action: WRITTEN INFORMAL
Enforcement action date: 1991-03-25 00:00:00.0
Enf. disposition status: Not reported
Enf. disp. status date: Not reported
Enforcement lead agency: State
Proposed penalty amount: Not reported
Final penalty amount: Not reported
Paid penalty amount: Not reported

Map ID
Direction
Distance
Elevation

MAP FINDINGS

Site

Database(s)

EDR ID Number
EPA ID Number

WORLD OIL RECYCLING (Continued)

1000208178

Regulation violated: FR - 262.50-60
Area of violation: Generators - General
Date violation determined: 1990-07-13 00:00:00.0
Date achieved compliance: 1993-09-23 00:00:00.0
Violation lead agency: State
Enforcement action: WRITTEN INFORMAL
Enforcement action date: 1991-03-25 00:00:00.0
Enf. disposition status: Not reported
Enf. disp. status date: Not reported
Enforcement lead agency: State
Proposed penalty amount: Not reported
Final penalty amount: Not reported
Paid penalty amount: Not reported

Regulation violated: FR - 264.110-120.G
Area of violation: TSD - Closure/Post-Closure
Date violation determined: 1990-07-13 00:00:00.0
Date achieved compliance: 1994-12-24 00:00:00.0
Violation lead agency: State
Enforcement action: Not reported
Enforcement action date: Not reported
Enf. disposition status: Not reported
Enf. disp. status date: Not reported
Enforcement lead agency: Not reported
Proposed penalty amount: Not reported
Final penalty amount: Not reported
Paid penalty amount: Not reported

Regulation violated: FR - 264.110-120.G
Area of violation: TSD - Closure/Post-Closure
Date violation determined: 1990-07-13 00:00:00.0
Date achieved compliance: 1994-12-24 00:00:00.0
Violation lead agency: State
Enforcement action: WRITTEN INFORMAL
Enforcement action date: 1991-03-25 00:00:00.0
Enf. disposition status: Not reported
Enf. disp. status date: Not reported
Enforcement lead agency: State
Proposed penalty amount: Not reported
Final penalty amount: Not reported
Paid penalty amount: Not reported

Regulation violated: FR - 262.50-60
Area of violation: Generators - General
Date violation determined: 1990-03-13 00:00:00.0
Date achieved compliance: 1990-08-24 00:00:00.0
Violation lead agency: EPA
Enforcement action: WRITTEN INFORMAL
Enforcement action date: 1990-05-10 00:00:00.0
Enf. disposition status: Not reported
Enf. disp. status date: Not reported
Enforcement lead agency: EPA
Proposed penalty amount: Not reported
Final penalty amount: Not reported
Paid penalty amount: Not reported

Regulation violated: FR - 268.7

Map ID
Direction
Distance
Elevation

MAP FINDINGS

Site

Database(s)

EDR ID Number
EPA ID Number

WORLD OIL RECYCLING (Continued)

1000208178

Area of violation: LDR - General
Date violation determined: 1990-03-13 00:00:00.0
Date achieved compliance: 1990-08-24 00:00:00.0
Violation lead agency: EPA
Enforcement action: WRITTEN INFORMAL
Enforcement action date: 1990-05-10 00:00:00.0
Enf. disposition status: Not reported
Enf. disp. status date: Not reported
Enforcement lead agency: EPA
Proposed penalty amount: Not reported
Final penalty amount: Not reported
Paid penalty amount: Not reported

Evaluation Action Summary:

Evaluation date: 2019-05-14 00:00:00.0
Evaluation: FINANCIAL RECORD REVIEW
Area of violation: TSD - Financial Requirements
Date achieved compliance: 2019-05-21 00:00:00.0
Evaluation lead agency: State

Evaluation date: 2019-04-29 00:00:00.0
Evaluation: COMPLIANCE EVALUATION INSPECTION ON-SITE
Area of violation: Not reported
Date achieved compliance: Not reported
Evaluation lead agency: State

Evaluation date: 2018-06-26 00:00:00.0
Evaluation: FINANCIAL RECORD REVIEW
Area of violation: Not reported
Date achieved compliance: Not reported
Evaluation lead agency: State

Evaluation date: 2018-05-22 00:00:00.0
Evaluation: COMPLIANCE EVALUATION INSPECTION ON-SITE
Area of violation: TSD - General Facility Standards
Date achieved compliance: 2019-05-03 00:00:00.0
Evaluation lead agency: State

Evaluation date: 2018-05-22 00:00:00.0
Evaluation: COMPLIANCE EVALUATION INSPECTION ON-SITE
Area of violation: TSD - Container Use and Management
Date achieved compliance: 2019-05-03 00:00:00.0
Evaluation lead agency: State

Evaluation date: 2018-05-22 00:00:00.0
Evaluation: COMPLIANCE EVALUATION INSPECTION ON-SITE
Area of violation: Generators - Manifest
Date achieved compliance: 2019-05-03 00:00:00.0
Evaluation lead agency: State

Evaluation date: 2018-05-22 00:00:00.0
Evaluation: COMPLIANCE EVALUATION INSPECTION ON-SITE
Area of violation: TSD - Manifest/Records/Reporting
Date achieved compliance: 2019-05-03 00:00:00.0
Evaluation lead agency: State

Evaluation date: 2018-05-22 00:00:00.0

Map ID
Direction
Distance
Elevation

MAP FINDINGS

Site

Database(s)

EDR ID Number
EPA ID Number

WORLD OIL RECYCLING (Continued)

1000208178

Evaluation:	COMPLIANCE EVALUATION INSPECTION ON-SITE
Area of violation:	State Statute or Regulation
Date achieved compliance:	2019-05-03 00:00:00.0
Evaluation lead agency:	State
Evaluation date:	2018-05-22 00:00:00.0
Evaluation:	COMPLIANCE EVALUATION INSPECTION ON-SITE
Area of violation:	TSD - Tank System Standards
Date achieved compliance:	2019-05-03 00:00:00.0
Evaluation lead agency:	State
Evaluation date:	2018-05-22 00:00:00.0
Evaluation:	COMPLIANCE EVALUATION INSPECTION ON-SITE
Area of violation:	State Statute or Regulation
Date achieved compliance:	2018-05-24 00:00:00.0
Evaluation lead agency:	State
Evaluation date:	2017-10-17 00:00:00.0
Evaluation:	COMPLIANCE EVALUATION INSPECTION ON-SITE
Area of violation:	TSD - General Facility Standards
Date achieved compliance:	2019-06-25 00:00:00.0
Evaluation lead agency:	EPA
Evaluation date:	2017-10-17 00:00:00.0
Evaluation:	COMPLIANCE EVALUATION INSPECTION ON-SITE
Area of violation:	Generators - General
Date achieved compliance:	2019-06-25 00:00:00.0
Evaluation lead agency:	EPA
Evaluation date:	2017-10-17 00:00:00.0
Evaluation:	COMPLIANCE EVALUATION INSPECTION ON-SITE
Area of violation:	LDR - General
Date achieved compliance:	2019-06-25 00:00:00.0
Evaluation lead agency:	EPA
Evaluation date:	2017-06-27 00:00:00.0
Evaluation:	FINANCIAL RECORD REVIEW
Area of violation:	Not reported
Date achieved compliance:	Not reported
Evaluation lead agency:	State
Evaluation date:	2017-06-08 00:00:00.0
Evaluation:	COMPLIANCE EVALUATION INSPECTION ON-SITE
Area of violation:	Used Oil - Transporter and Transfer Facility
Date achieved compliance:	2017-06-23 00:00:00.0
Evaluation lead agency:	State
Evaluation date:	2016-11-08 00:00:00.0
Evaluation:	FINANCIAL RECORD REVIEW
Area of violation:	Not reported
Date achieved compliance:	Not reported
Evaluation lead agency:	State
Evaluation date:	2016-06-23 00:00:00.0
Evaluation:	COMPLIANCE EVALUATION INSPECTION ON-SITE
Area of violation:	Not reported
Date achieved compliance:	Not reported

Map ID
Direction
Distance
Elevation

MAP FINDINGS

Site

Database(s)

EDR ID Number
EPA ID Number

WORLD OIL RECYCLING (Continued)

1000208178

Evaluation lead agency:	State
Evaluation date:	2014-12-29 00:00:00.0
Evaluation:	FOCUSED COMPLIANCE INSPECTION
Area of violation:	Not reported
Date achieved compliance:	Not reported
Evaluation lead agency:	State
Evaluation date:	2013-12-30 00:00:00.0
Evaluation:	COMPLIANCE EVALUATION INSPECTION ON-SITE
Area of violation:	Not reported
Date achieved compliance:	Not reported
Evaluation lead agency:	State
Evaluation date:	2013-06-27 00:00:00.0
Evaluation:	FOCUSED COMPLIANCE INSPECTION
Area of violation:	Not reported
Date achieved compliance:	Not reported
Evaluation lead agency:	State
Evaluation date:	2013-05-17 00:00:00.0
Evaluation:	FINANCIAL RECORD REVIEW
Area of violation:	Not reported
Date achieved compliance:	Not reported
Evaluation lead agency:	State
Evaluation date:	2013-02-21 00:00:00.0
Evaluation:	COMPLIANCE EVALUATION INSPECTION ON-SITE
Area of violation:	Not reported
Date achieved compliance:	Not reported
Evaluation lead agency:	State
Evaluation date:	2012-09-11 00:00:00.0
Evaluation:	FINANCIAL RECORD REVIEW
Area of violation:	Not reported
Date achieved compliance:	Not reported
Evaluation lead agency:	State
Evaluation date:	2012-06-27 00:00:00.0
Evaluation:	FOCUSED COMPLIANCE INSPECTION
Area of violation:	Generators - General
Date achieved compliance:	2012-07-13 00:00:00.0
Evaluation lead agency:	State
Evaluation date:	2012-01-17 00:00:00.0
Evaluation:	COMPLIANCE EVALUATION INSPECTION ON-SITE
Area of violation:	Not reported
Date achieved compliance:	Not reported
Evaluation lead agency:	State
Evaluation date:	2011-06-30 00:00:00.0
Evaluation:	FOCUSED COMPLIANCE INSPECTION
Area of violation:	Not reported
Date achieved compliance:	Not reported
Evaluation lead agency:	State
Evaluation date:	2010-12-28 00:00:00.0

Map ID
Direction
Distance
Elevation

MAP FINDINGS

Site

Database(s)

EDR ID Number
EPA ID Number

WORLD OIL RECYCLING (Continued)

1000208178

Evaluation: COMPLIANCE EVALUATION INSPECTION ON-SITE
Area of violation: Not reported
Date achieved compliance: Not reported
Evaluation lead agency: State

Evaluation date: 2010-02-09 00:00:00.0
Evaluation: FINANCIAL RECORD REVIEW
Area of violation: Not reported
Date achieved compliance: Not reported
Evaluation lead agency: State

Evaluation date: 2010-02-03 00:00:00.0
Evaluation: COMPLIANCE EVALUATION INSPECTION ON-SITE
Area of violation: Not reported
Date achieved compliance: Not reported
Evaluation lead agency: State

Evaluation date: 2009-06-04 00:00:00.0
Evaluation: FINANCIAL RECORD REVIEW
Area of violation: Not reported
Date achieved compliance: Not reported
Evaluation lead agency: State

Evaluation date: 2009-04-09 00:00:00.0
Evaluation: COMPLIANCE EVALUATION INSPECTION ON-SITE
Area of violation: State Statute or Regulation
Date achieved compliance: 2009-05-18 00:00:00.0
Evaluation lead agency: State

Evaluation date: 2008-04-29 00:00:00.0
Evaluation: COMPLIANCE EVALUATION INSPECTION ON-SITE
Area of violation: Not reported
Date achieved compliance: Not reported
Evaluation lead agency: State

Evaluation date: 2008-04-24 00:00:00.0
Evaluation: FINANCIAL RECORD REVIEW
Area of violation: Not reported
Date achieved compliance: Not reported
Evaluation lead agency: State

Evaluation date: 2007-06-28 00:00:00.0
Evaluation: COMPLIANCE EVALUATION INSPECTION ON-SITE
Area of violation: Not reported
Date achieved compliance: Not reported
Evaluation lead agency: State

Evaluation date: 2007-05-23 00:00:00.0
Evaluation: FINANCIAL RECORD REVIEW
Area of violation: Not reported
Date achieved compliance: Not reported
Evaluation lead agency: State

Evaluation date: 2006-09-22 00:00:00.0
Evaluation: FINANCIAL RECORD REVIEW
Area of violation: Not reported
Date achieved compliance: Not reported

Map ID
Direction
Distance
Elevation

MAP FINDINGS

Site

Database(s)

EDR ID Number
EPA ID Number

WORLD OIL RECYCLING (Continued)

1000208178

Evaluation lead agency: EPA Contractor/Grantee

Evaluation date: 2006-05-16 00:00:00.0
Evaluation: COMPLIANCE EVALUATION INSPECTION ON-SITE
Area of violation: TSD - General Facility Standards
Date achieved compliance: 2006-06-06 00:00:00.0
Evaluation lead agency: State

Evaluation date: 2006-04-27 00:00:00.0
Evaluation: FINANCIAL RECORD REVIEW
Area of violation: Not reported
Date achieved compliance: Not reported
Evaluation lead agency: State

Evaluation date: 2005-11-21 00:00:00.0
Evaluation: NOT A SIGNIFICANT NON-COMPLIER
Area of violation: Not reported
Date achieved compliance: Not reported
Evaluation lead agency: State

Evaluation date: 2005-05-20 00:00:00.0
Evaluation: FINANCIAL RECORD REVIEW
Area of violation: Not reported
Date achieved compliance: Not reported
Evaluation lead agency: State

Evaluation date: 2005-05-19 00:00:00.0
Evaluation: COMPLIANCE EVALUATION INSPECTION ON-SITE
Area of violation: TSD - General Facility Standards
Date achieved compliance: 2005-10-28 00:00:00.0
Evaluation lead agency: State

Evaluation date: 2005-05-19 00:00:00.0
Evaluation: COMPLIANCE EVALUATION INSPECTION ON-SITE
Area of violation: TSD - General Facility Standards
Date achieved compliance: 2005-08-03 00:00:00.0
Evaluation lead agency: State

Evaluation date: 2004-06-30 00:00:00.0
Evaluation: FINANCIAL RECORD REVIEW
Area of violation: Not reported
Date achieved compliance: Not reported
Evaluation lead agency: State

Evaluation date: 2004-06-24 00:00:00.0
Evaluation: COMPLIANCE EVALUATION INSPECTION ON-SITE
Area of violation: TSD - Contingency Plan and Emergency Procedures
Date achieved compliance: 2004-10-01 00:00:00.0
Evaluation lead agency: State

Evaluation date: 2003-08-11 00:00:00.0
Evaluation: COMPLIANCE EVALUATION INSPECTION ON-SITE
Area of violation: TSD - General
Date achieved compliance: 2004-10-01 00:00:00.0
Evaluation lead agency: EPA

Evaluation date: 2003-08-11 00:00:00.0

Map ID
Direction
Distance
Elevation

MAP FINDINGS

Site

Database(s)

EDR ID Number
EPA ID Number

WORLD OIL RECYCLING (Continued)

1000208178

Evaluation: COMPLIANCE EVALUATION INSPECTION ON-SITE
Area of violation: TSD - Air Emission Standards for Equipment Leaks
Date achieved compliance: 2004-10-01 00:00:00.0
Evaluation lead agency: EPA

Evaluation date: 2003-06-27 00:00:00.0
Evaluation: FINANCIAL RECORD REVIEW
Area of violation: Not reported
Date achieved compliance: Not reported
Evaluation lead agency: State

Evaluation date: 2003-06-20 00:00:00.0
Evaluation: COMPLIANCE EVALUATION INSPECTION ON-SITE
Area of violation: TSD - Manifest/Records/Reporting
Date achieved compliance: 2003-11-21 00:00:00.0
Evaluation lead agency: State

Evaluation date: 2002-06-12 00:00:00.0
Evaluation: COMPLIANCE EVALUATION INSPECTION ON-SITE
Area of violation: TSD - General Facility Standards
Date achieved compliance: 2005-11-21 00:00:00.0
Evaluation lead agency: State

Evaluation date: 2002-06-12 00:00:00.0
Evaluation: COMPLIANCE EVALUATION INSPECTION ON-SITE
Area of violation: TSD - General Facility Standards
Date achieved compliance: 2002-07-30 00:00:00.0
Evaluation lead agency: State

Evaluation date: 2002-06-12 00:00:00.0
Evaluation: COMPLIANCE EVALUATION INSPECTION ON-SITE
Area of violation: Permits - Application
Date achieved compliance: 2005-11-21 00:00:00.0
Evaluation lead agency: State

Evaluation date: 2002-06-12 00:00:00.0
Evaluation: COMPLIANCE EVALUATION INSPECTION ON-SITE
Area of violation: TSD - Manifest/Records/Reporting
Date achieved compliance: 2005-11-21 00:00:00.0
Evaluation lead agency: State

Evaluation date: 2001-09-21 00:00:00.0
Evaluation: COMPLIANCE EVALUATION INSPECTION ON-SITE
Area of violation: Not reported
Date achieved compliance: Not reported
Evaluation lead agency: EPA

Evaluation date: 2001-09-07 00:00:00.0
Evaluation: FINANCIAL RECORD REVIEW
Area of violation: TSD - Financial Requirements
Date achieved compliance: 2003-05-29 00:00:00.0
Evaluation lead agency: State

Evaluation date: 2001-06-25 00:00:00.0
Evaluation: COMPLIANCE EVALUATION INSPECTION ON-SITE
Area of violation: Permits - Application
Date achieved compliance: 2004-08-23 00:00:00.0

Map ID
Direction
Distance
Elevation

MAP FINDINGS

Site

Database(s)

EDR ID Number
EPA ID Number

WORLD OIL RECYCLING (Continued)

1000208178

Evaluation lead agency:	State
Evaluation date:	2001-06-25 00:00:00.0
Evaluation:	COMPLIANCE EVALUATION INSPECTION ON-SITE
Area of violation:	TSD - General Facility Standards
Date achieved compliance:	2004-08-23 00:00:00.0
Evaluation lead agency:	State
Evaluation date:	2001-06-25 00:00:00.0
Evaluation:	COMPLIANCE EVALUATION INSPECTION ON-SITE
Area of violation:	TSD - Tank System Standards
Date achieved compliance:	2004-08-23 00:00:00.0
Evaluation lead agency:	State
Evaluation date:	2001-06-25 00:00:00.0
Evaluation:	COMPLIANCE EVALUATION INSPECTION ON-SITE
Area of violation:	TSD - General Facility Standards
Date achieved compliance:	2001-07-31 00:00:00.0
Evaluation lead agency:	State
Evaluation date:	2001-06-25 00:00:00.0
Evaluation:	SIGNIFICANT NON-COMPLIER
Area of violation:	Not reported
Date achieved compliance:	Not reported
Evaluation lead agency:	State
Evaluation date:	2001-06-25 00:00:00.0
Evaluation:	COMPLIANCE EVALUATION INSPECTION ON-SITE
Area of violation:	TSD - General Facility Standards
Date achieved compliance:	2001-08-07 00:00:00.0
Evaluation lead agency:	State
Evaluation date:	2001-06-22 00:00:00.0
Evaluation:	FINANCIAL RECORD REVIEW
Area of violation:	Not reported
Date achieved compliance:	Not reported
Evaluation lead agency:	State
Evaluation date:	2000-04-03 00:00:00.0
Evaluation:	COMPLIANCE EVALUATION INSPECTION ON-SITE
Area of violation:	Not reported
Date achieved compliance:	Not reported
Evaluation lead agency:	State
Evaluation date:	1999-07-01 00:00:00.0
Evaluation:	NOT A SIGNIFICANT NON-COMPLIER
Area of violation:	Not reported
Date achieved compliance:	Not reported
Evaluation lead agency:	State
Evaluation date:	1999-06-23 00:00:00.0
Evaluation:	COMPLIANCE EVALUATION INSPECTION ON-SITE
Area of violation:	Not reported
Date achieved compliance:	Not reported
Evaluation lead agency:	State
Evaluation date:	1998-05-29 00:00:00.0

Map ID
Direction
Distance
Elevation

MAP FINDINGS

Site

Database(s)

EDR ID Number
EPA ID Number

WORLD OIL RECYCLING (Continued)

1000208178

Evaluation:	SIGNIFICANT NON-COMPLIER
Area of violation:	Not reported
Date achieved compliance:	Not reported
Evaluation lead agency:	State
Evaluation date:	1998-04-29 00:00:00.0
Evaluation:	COMPLIANCE EVALUATION INSPECTION ON-SITE
Area of violation:	TSD - General
Date achieved compliance:	1999-07-01 00:00:00.0
Evaluation lead agency:	State
Evaluation date:	1998-04-29 00:00:00.0
Evaluation:	COMPLIANCE EVALUATION INSPECTION ON-SITE
Area of violation:	TSD - General Facility Standards
Date achieved compliance:	1999-07-01 00:00:00.0
Evaluation lead agency:	State
Evaluation date:	1998-04-29 00:00:00.0
Evaluation:	COMPLIANCE EVALUATION INSPECTION ON-SITE
Area of violation:	TSD - Container Use and Management
Date achieved compliance:	1999-07-01 00:00:00.0
Evaluation lead agency:	State
Evaluation date:	1998-04-29 00:00:00.0
Evaluation:	COMPLIANCE EVALUATION INSPECTION ON-SITE
Area of violation:	TSD - Tank System Standards
Date achieved compliance:	1999-07-01 00:00:00.0
Evaluation lead agency:	State
Evaluation date:	1998-04-29 00:00:00.0
Evaluation:	COMPLIANCE EVALUATION INSPECTION ON-SITE
Area of violation:	TSD - Preparedness and Prevention
Date achieved compliance:	1999-07-01 00:00:00.0
Evaluation lead agency:	State
Evaluation date:	1997-06-20 00:00:00.0
Evaluation:	SIGNIFICANT NON-COMPLIER
Area of violation:	Not reported
Date achieved compliance:	Not reported
Evaluation lead agency:	State
Evaluation date:	1997-06-20 00:00:00.0
Evaluation:	COMPLIANCE EVALUATION INSPECTION ON-SITE
Area of violation:	TSD - General
Date achieved compliance:	1999-06-28 00:00:00.0
Evaluation lead agency:	State
Evaluation date:	1997-04-17 00:00:00.0
Evaluation:	NOT A SIGNIFICANT NON-COMPLIER
Area of violation:	Not reported
Date achieved compliance:	Not reported
Evaluation lead agency:	State
Evaluation date:	1994-12-12 00:00:00.0
Evaluation:	COMPLIANCE EVALUATION INSPECTION ON-SITE
Area of violation:	TSD - General
Date achieved compliance:	1997-04-17 00:00:00.0

Map ID
Direction
Distance
Elevation

MAP FINDINGS

Site

Database(s)

EDR ID Number
EPA ID Number

WORLD OIL RECYCLING (Continued)

1000208178

Evaluation lead agency:	State
Evaluation date:	1993-12-31 00:00:00.0
Evaluation:	SIGNIFICANT NON-COMPLIER
Area of violation:	Not reported
Date achieved compliance:	Not reported
Evaluation lead agency:	State
Evaluation date:	1993-09-23 00:00:00.0
Evaluation:	COMPLIANCE EVALUATION INSPECTION ON-SITE
Area of violation:	TSD - General
Date achieved compliance:	1997-04-17 00:00:00.0
Evaluation lead agency:	State
Evaluation date:	1993-06-16 00:00:00.0
Evaluation:	COMPLIANCE EVALUATION INSPECTION ON-SITE
Area of violation:	TSD - Closure/Post-Closure
Date achieved compliance:	1994-12-24 00:00:00.0
Evaluation lead agency:	State
Evaluation date:	1993-06-16 00:00:00.0
Evaluation:	COMPLIANCE EVALUATION INSPECTION ON-SITE
Area of violation:	TSD - Financial Requirements
Date achieved compliance:	1993-09-23 00:00:00.0
Evaluation lead agency:	State
Evaluation date:	1993-06-16 00:00:00.0
Evaluation:	COMPLIANCE EVALUATION INSPECTION ON-SITE
Area of violation:	TSD - General
Date achieved compliance:	1993-09-23 00:00:00.0
Evaluation lead agency:	State
Evaluation date:	1993-02-16 00:00:00.0
Evaluation:	FINANCIAL RECORD REVIEW
Area of violation:	TSD - Financial Requirements
Date achieved compliance:	1993-09-23 00:00:00.0
Evaluation lead agency:	State
Evaluation date:	1992-03-26 00:00:00.0
Evaluation:	COMPLIANCE EVALUATION INSPECTION ON-SITE
Area of violation:	Not reported
Date achieved compliance:	Not reported
Evaluation lead agency:	EPA-Initiated Oversight/Observation/Training Actions
Evaluation date:	1992-03-25 00:00:00.0
Evaluation:	COMPLIANCE EVALUATION INSPECTION ON-SITE
Area of violation:	TSD - General
Date achieved compliance:	1993-06-16 00:00:00.0
Evaluation lead agency:	State
Evaluation date:	1992-03-25 00:00:00.0
Evaluation:	COMPLIANCE EVALUATION INSPECTION ON-SITE
Area of violation:	TSD - Closure/Post-Closure
Date achieved compliance:	1994-12-24 00:00:00.0
Evaluation lead agency:	State
Evaluation date:	1992-03-25 00:00:00.0

Map ID
Direction
Distance
Elevation

MAP FINDINGS

Site

Database(s)

EDR ID Number
EPA ID Number

WORLD OIL RECYCLING (Continued)

1000208178

Evaluation:	COMPLIANCE EVALUATION INSPECTION ON-SITE
Area of violation:	TSD - General
Date achieved compliance:	1997-04-17 00:00:00.0
Evaluation lead agency:	State
Evaluation date:	1992-02-20 00:00:00.0
Evaluation:	FINANCIAL RECORD REVIEW
Area of violation:	TSD - Financial Requirements
Date achieved compliance:	1992-03-15 00:00:00.0
Evaluation lead agency:	EPA Contractor/Grantee
Evaluation date:	1990-11-06 00:00:00.0
Evaluation:	COMPLIANCE EVALUATION INSPECTION ON-SITE
Area of violation:	Generators - General
Date achieved compliance:	1992-03-25 00:00:00.0
Evaluation lead agency:	EPA
Evaluation date:	1990-11-06 00:00:00.0
Evaluation:	COMPLIANCE EVALUATION INSPECTION ON-SITE
Area of violation:	LDR - General
Date achieved compliance:	1992-03-25 00:00:00.0
Evaluation lead agency:	EPA
Evaluation date:	1990-07-13 00:00:00.0
Evaluation:	COMPLIANCE EVALUATION INSPECTION ON-SITE
Area of violation:	Generators - General
Date achieved compliance:	1993-09-23 00:00:00.0
Evaluation lead agency:	State
Evaluation date:	1990-07-13 00:00:00.0
Evaluation:	COMPLIANCE EVALUATION INSPECTION ON-SITE
Area of violation:	Generators - General
Date achieved compliance:	1993-06-16 00:00:00.0
Evaluation lead agency:	State
Evaluation date:	1990-07-13 00:00:00.0
Evaluation:	COMPLIANCE EVALUATION INSPECTION ON-SITE
Area of violation:	TSD - Closure/Post-Closure
Date achieved compliance:	1994-12-24 00:00:00.0
Evaluation lead agency:	State
Evaluation date:	1990-07-13 00:00:00.0
Evaluation:	COMPLIANCE EVALUATION INSPECTION ON-SITE
Area of violation:	TSD - Financial Requirements
Date achieved compliance:	1992-03-15 00:00:00.0
Evaluation lead agency:	State
Evaluation date:	1990-03-13 00:00:00.0
Evaluation:	COMPLIANCE EVALUATION INSPECTION ON-SITE
Area of violation:	LDR - General
Date achieved compliance:	1990-08-24 00:00:00.0
Evaluation lead agency:	EPA
Evaluation date:	1990-03-13 00:00:00.0
Evaluation:	COMPLIANCE EVALUATION INSPECTION ON-SITE
Area of violation:	Generators - General
Date achieved compliance:	1990-08-24 00:00:00.0

Map ID
Direction
Distance
Elevation

MAP FINDINGS

Site

Database(s)

EDR ID Number
EPA ID Number

WORLD OIL RECYCLING (Continued)

1000208178

Evaluation lead agency: EPA

Evaluation date: 1984-11-29 00:00:00.0
Evaluation: COMPLIANCE EVALUATION INSPECTION ON-SITE
Area of violation: Not reported
Date achieved compliance: Not reported
Evaluation lead agency: EPA

Evaluation date: 1984-11-29 00:00:00.0
Evaluation: NON-FINANCIAL RECORD REVIEW
Area of violation: Not reported
Date achieved compliance: Not reported
Evaluation lead agency: EPA

RCRA-LQG:

Date form received by agency: 2019-02-25 00:00:00.0
Facility name: WORLD OIL RECYCLING
Facility address: 2000 N. ALAMEDA STREET
COMPTON, CA 90222-0000

EPA ID: CAT080013352
Mailing address: N. ALAMEDA STREET
CA90222 CA037US 2000
COMPTON, CA 90222

Contact: JEFF D BAXTER
Contact address: N. ALAMEDA STREET
COMPTON, CA 90222

Contact country: US
Contact telephone: 310-537-7100
Contact email: JBAXTER@WORLD OIL CORP.COM
EPA Region: 09
Land type: Private
Classification: TSDF
Description: Handler is engaged in the treatment, storage or disposal of hazardous waste

Classification: Large Quantity Generator
Description: Handler: generates 1,000 kg or more of hazardous waste during any calendar month; or generates more than 1 kg of acutely hazardous waste during any calendar month; or generates more than 100 kg of any residue or contaminated soil, waste or other debris resulting from the cleanup of a spill, into or on any land or water, of acutely hazardous waste during any calendar month; or generates 1 kg or less of acutely hazardous waste during any calendar month, and accumulates more than 1 kg of acutely hazardous waste at any time; or generates 100 kg or less of any residue or contaminated soil, waste or other debris resulting from the cleanup of a spill, into or on any land or water, of acutely hazardous waste during any calendar month, and accumulates more than 100 kg of that material at any time

Owner/Operator Summary:

Owner/operator name: DEMENNO KERDOON
Owner/operator address: N. ALAMEDA STREET
COMPTON, CA 90222

Owner/operator country: US
Owner/operator telephone: 310-537-7100
Owner/operator email: JBAXTER@WORLD OIL CORP.COM
Owner/operator fax: Not reported
Owner/operator extension: Not reported

Map ID
Direction
Distance
Elevation

MAP FINDINGS

Site

Database(s)

EDR ID Number
EPA ID Number

WORLD OIL RECYCLING (Continued)

1000208178

Legal status: Private
Owner/Operator Type: Owner
Owner/Op start date: 1974-01-01 00:00:00.
Owner/Op end date: Not reported

Owner/operator name: DEMENNO KERDOON
Owner/operator address: N. ALAMEDA STREET
COMPTON, CA 90222

Owner/operator country: Not reported
Owner/operator telephone: 310-537-7100
Owner/operator email: Not reported
Owner/operator fax: Not reported
Owner/operator extension: 224

Legal status: Private
Owner/Operator Type: Operator
Owner/Op start date: 1974-01-01 00:00:00.
Owner/Op end date: Not reported

Owner/operator name: DEMENNO KERDOON
Owner/operator address: N. ALAMEDA STREET
COMPTON, CA 90222

Owner/operator country: Not reported
Owner/operator telephone: 310-537-7100
Owner/operator email: Not reported
Owner/operator fax: Not reported
Owner/operator extension: Not reported

Legal status: Private
Owner/Operator Type: Owner
Owner/Op start date: 1974-01-01 00:00:00.
Owner/Op end date: Not reported

Owner/operator name: DEMENNO KERDOON
Owner/operator address: N. ALAMEDA STREET
COMPTON, CA 90222

Owner/operator country: US
Owner/operator telephone: 310-537-7100
Owner/operator email: JBAXTER@WORLDILCORP.COM
Owner/operator fax: Not reported
Owner/operator extension: Not reported

Legal status: Private
Owner/Operator Type: Operator
Owner/Op start date: 1974-01-01 00:00:00.
Owner/Op end date: Not reported

Handler Activities Summary:

U.S. importer of hazardous waste: No
Mixed waste (haz. and radioactive): No
Recycler of hazardous waste: Yes
Transporter of hazardous waste: Yes
Treater, storer or disposer of HW: Yes
Underground injection activity: No
On-site burner exemption: No
Furnace exemption: No
Used oil fuel burner: No
Used oil processor: Yes
User oil refiner: Yes
Used oil fuel marketer to burner: No

Map ID
Direction
Distance
Elevation

MAP FINDINGS

Site

Database(s)

EDR ID Number
EPA ID Number

WORLD OIL RECYCLING (Continued)

1000208178

Used oil Specification marketer: No
Used oil transfer facility: Yes
Used oil transporter: Yes

Historical Generators:

Date form received by agency: 2018-02-15 00:00:00.0
Site name: DEMENNO/KERDOON
Classification: Large Quantity Generator

Date form received by agency: 2016-10-28 00:00:00.0
Site name: DEMENNO KERDOON
Classification: Large Quantity Generator

Date form received by agency: 2014-10-16 00:00:00.0
Site name: DEMENNO KERDOON
Classification: Large Quantity Generator

Date form received by agency: 2012-07-19 00:00:00.0
Site name: DEMENNO KERDOON
Classification: Large Quantity Generator

Date form received by agency: 2010-07-22 00:00:00.0
Site name: DEMENNO/KERDOON
Classification: Large Quantity Generator

Date form received by agency: 2008-02-28 00:00:00.0
Site name: DEMENNO / KERDOON
Classification: Large Quantity Generator

Date form received by agency: 2006-03-20 00:00:00.0
Site name: DEMENNO/KERDOON
Classification: Large Quantity Generator

Date form received by agency: 2004-04-15 00:00:00.0
Site name: DEMENNO / KERDOON
Classification: Large Quantity Generator

Date form received by agency: 2002-03-15 00:00:00.0
Site name: DEMENNO/KERDOON
Classification: Large Quantity Generator

Date form received by agency: 2000-10-12 00:00:00.0
Site name: DEMENNO/KERDOON
Classification: Large Quantity Generator

Date form received by agency: 1999-06-06 00:00:00.0
Site name: DEMENNO/KERDOON
Classification: Large Quantity Generator

Date form received by agency: 1996-09-01 00:00:00.0
Site name: DEMENNO KERDOON
Classification: Large Quantity Generator

Date form received by agency: 1996-03-29 00:00:00.0
Site name: DEMENNO KERDOON
Classification: Not a generator, verified

Map ID
Direction
Distance
Elevation

MAP FINDINGS

Site

Database(s)

EDR ID Number
EPA ID Number

WORLD OIL RECYCLING (Continued)

1000208178

Date form received by agency: 1993-02-26 00:00:00.0
Site name: DEMENNO/KERDOON
Classification: Large Quantity Generator

Date form received by agency: 1992-09-25 00:00:00.0
Site name: DEMENNO KERDOON
Classification: Large Quantity Generator

Hazardous Waste Summary:

- . Waste code: 121
- . Waste name: Alkaline solution (pH >12.5) with metals (antimony, arsenic, barium, beryllium, cadmium, chromium, cobalt, copper, lead, mercury, molybdenum, nickel, selenium, silver, thallium, vanadium, and zinc)

- . Waste code: 122
- . Waste name: Alkaline solution without metals (pH > 12.5)

- . Waste code: 123
- . Waste name: Unspecified alkaline solution

- . Waste code: 131
- . Waste name: Aqueous solution (2 < pH < 12.5) containing reactive anions (azide, bromate, chlorate, cyanide, fluoride, hypochlorite, nitrite, perchlorate, and sulfide anions)

- . Waste code: 132
- . Waste name: Aqueous solution w/metals (< restricted levels and see waste code 121 for a list of metals)

- . Waste code: 133
- . Waste name: Aqueous solution with 10% or more total organic residues

- . Waste code: 134
- . Waste name: Aqueous solution with <10% total organic residues

- . Waste code: 135
- . Waste name: Unspecified aqueous solution

- . Waste code: 141
- . Waste name: Off-specification, aged, or surplus inorganics

- . Waste code: 161
- . Waste name: Fluid-cracking catalyst (FCC) waste

- . Waste code: 211
- . Waste name: Halogenated solvents (chloroform, methyl chloride, perchloroethylene, etc.)

- . Waste code: 212
- . Waste name: Oxygenated solvents (acetone, butanol, ethyl acetate, etc.)

- . Waste code: 213
- . Waste name: Hydrocarbon solvents (benzene, hexane, Stoddard, etc.)

- . Waste code: 214
- . Waste name: Unspecified solvent mixture

Map ID
Direction
Distance
Elevation

MAP FINDINGS

Site

Database(s)

EDR ID Number
EPA ID Number

WORLD OIL RECYCLING (Continued)

1000208178

- . Waste code: 221
- . Waste name: Waste oil and mixed oil

- . Waste code: 222
- . Waste name: Oil/water separation sludge

- . Waste code: 223
- . Waste name: Unspecified oil-containing waste

- . Waste code: 241
- . Waste name: Tank bottom waste

- . Waste code: 251
- . Waste name: Still bottoms with halogenated organics

- . Waste code: 252
- . Waste name: Other still bottom waste

- . Waste code: 261
- . Waste name: Polychlorinated biphenyls and material containing PCB's

- . Waste code: 271
- . Waste name: Organic monomer waste (includes unreacted resins)

- . Waste code: 272
- . Waste name: Polymeric resin waste

- . Waste code: 281
- . Waste name: Adhesives

- . Waste code: 291
- . Waste name: Latex waste

- . Waste code: 331
- . Waste name: Off-specification, aged, or surplus organics

- . Waste code: 341
- . Waste name: Organic liquids (nonsolvents) with halogens

- . Waste code: 342
- . Waste name: Organic liquids with metals (see 121)

- . Waste code: 343
- . Waste name: Unspecified organic liquid mixture

- . Waste code: 352
- . Waste name: Other organic solids

- . Waste code: 411
- . Waste name: Alum and gypsum sludge

- . Waste code: 421
- . Waste name: Lime sludge

- . Waste code: 441
- . Waste name: Sulfur sludge

Map ID
Direction
Distance
Elevation

MAP FINDINGS

Site

Database(s)

EDR ID Number
EPA ID Number

WORLD OIL RECYCLING (Continued)

1000208178

- . Waste code: 451
- . Waste name: Degreasing sludge

- . Waste code: 461
- . Waste name: Degreasing sludge

- . Waste code: 481
- . Waste name: Tetraethyl lead sludge

- . Waste code: 491
- . Waste name: Unspecified sludge waste

- . Waste code: 521
- . Waste name: Drilling mud

- . Waste code: 561
- . Waste name: Detergent and soap

- . Waste code: 571
- . Waste name: Fly ash, bottom ash, and retort ash

- . Waste code: 611
- . Waste name: Contaminated soil from site clean-ups

- . Waste code: 612
- . Waste name: Household waste

- . Waste code: 721
- . Waste name: Liquids with arsenic > 500 mg/l

- . Waste code: 722
- . Waste name: Liquids with cadmium > 100 mg/l

- . Waste code: 723
- . Waste name: Liquids with chromium (VI) > 500 mg/l

- . Waste code: 724
- . Waste name: Liquids with lead > 500 mg/l

- . Waste code: 725
- . Waste name: Liquids with mercury > 20 mg/l

- . Waste code: 726
- . Waste name: Liquids with nickel > 134 mg/l

- . Waste code: 727
- . Waste name: Liquids with selenium > 100 mg/l

- . Waste code: 728
- . Waste name: Liquids with thallium > 130 mg/l

- . Waste code: 731
- . Waste name: Liquids with polychlorinated biphenyls > 50 mg/l

- . Waste code: 741
- . Waste name: Liquids with halogenated organic compounds > 1000 mg/l

Map ID
Direction
Distance
Elevation

MAP FINDINGS

Site

Database(s)

EDR ID Number
EPA ID Number

WORLD OIL RECYCLING (Continued)

1000208178

. Waste code:	751
. Waste name:	Solids or sludge with halogenated organic comp. > 1000 mg/kg
. Waste code:	D001
. Waste name:	IGNITABLE WASTE
. Waste code:	D002
. Waste name:	CORROSIVE WASTE
. Waste code:	D005
. Waste name:	BARIUM
. Waste code:	D006
. Waste name:	CADMIUM
. Waste code:	D007
. Waste name:	CHROMIUM
. Waste code:	D008
. Waste name:	LEAD
. Waste code:	D018
. Waste name:	BENZENE
. Waste code:	D019
. Waste name:	CARBON TETRACHLORIDE
. Waste code:	D021
. Waste name:	CHLOROBENZENE
. Waste code:	D022
. Waste name:	CHLOROFORM
. Waste code:	D023
. Waste name:	O-CRESOL
. Waste code:	D024
. Waste name:	M-CRESOL
. Waste code:	D025
. Waste name:	P-CRESOL
. Waste code:	D026
. Waste name:	CRESOL
. Waste code:	D027
. Waste name:	1,4-DICHLOROBENZENE
. Waste code:	D028
. Waste name:	1,2-DICHLOROETHANE
. Waste code:	D029
. Waste name:	1,1-DICHLOROETHYLENE
. Waste code:	D030
. Waste name:	2,4-DINITROTOLUENE

Map ID
Direction
Distance
Elevation

MAP FINDINGS

Site

Database(s)

EDR ID Number
EPA ID Number

WORLD OIL RECYCLING (Continued)

1000208178

- . Waste code: D032
- . Waste name: HEXACHLOROBENZENE

- . Waste code: D033
- . Waste name: HEXACHLOROBUTADIENE

- . Waste code: D034
- . Waste name: HEXACHLOROETHANE

- . Waste code: D035
- . Waste name: METHYL ETHYL KETONE

- . Waste code: D036
- . Waste name: NITROBENZENE

- . Waste code: D037
- . Waste name: PENTACHLOROPHENOL

- . Waste code: D038
- . Waste name: PYRIDINE

- . Waste code: D039
- . Waste name: TETRACHLOROETHYLENE

- . Waste code: D040
- . Waste name: TRICHLORETHYLENE

- . Waste code: D041
- . Waste name: 2,4,5-TRICHLOROPHENOL

- . Waste code: D042
- . Waste name: 2,4,6-TRICHLOROPHENOL

- . Waste code: D043
- . Waste name: VINYL CHLORIDE

- . Waste code: F001
- . Waste name: THE FOLLOWING SPENT HALOGENATED SOLVENTS USED IN DEGREASING: TETRACHLOROETHYLENE, TRICHLORETHYLENE, METHYLENE CHLORIDE, 1,1,1-TRICHLOROETHANE, CARBON TETRACHLORIDE AND CHLORINATED FLUOROCARBONS; ALL SPENT SOLVENT MIXTURES/BLENDS USED IN DEGREASING CONTAINING, BEFORE USE, A TOTAL OF TEN PERCENT OR MORE (BY VOLUME) OF ONE OR MORE OF THE ABOVE HALOGENATED SOLVENTS OR THOSE SOLVENTS LISTED IN F002, F004, AND F005; AND STILL BOTTOMS FROM THE RECOVERY OF THESE SPENT SOLVENTS AND SPENT SOLVENT MIXTURES.

- . Waste code: F002
- . Waste name: THE FOLLOWING SPENT HALOGENATED SOLVENTS: TETRACHLOROETHYLENE, METHYLENE CHLORIDE, TRICHLOROETHYLENE, 1,1,1-TRICHLOROETHANE, CHLOROBENZENE, 1,1,2-TRICHLORO-1,2,2-TRIFLUOROETHANE, ORTHO-DICHLOROBENZENE, TRICHLOROFLUOROMETHANE, AND 1,1,2, TRICHLOROETHANE; ALL SPENT SOLVENT MIXTURES/BLENDS CONTAINING, BEFORE USE, A TOTAL OF TEN PERCENT OR MORE (BY VOLUME) OF ONE OR MORE OF THE ABOVE HALOGENATED SOLVENTS OR THOSE SOLVENTS LISTED IN F001, F004, AND F005; AND STILL BOTTOMS FROM THE RECOVERY OF THESE SPENT SOLVENTS AND SPENT SOLVENT MIXTURES.

Map ID
Direction
Distance
Elevation

MAP FINDINGS

Site

Database(s)

EDR ID Number
EPA ID Number

WORLD OIL RECYCLING (Continued)

1000208178

- . Waste code: F003
- . Waste name: THE FOLLOWING SPENT NONHALOGENATED SOLVENTS: XYLENE, ACETONE, ETHYL ACETATE, ETHYL BENZENE, ETHYL ETHER, METHYL ISOBUTYL KETONE, N-BUTYL ALCOHOL, CYCLOHEXANONE, AND METHANOL; ALL SPENT SOLVENT MIXTURES/BLENDS CONTAINING, BEFORE USE, ONLY THE ABOVE SPENT NONHALOGENATED SOLVENTS; AND ALL SPENT SOLVENT MIXTURES/BLENDS CONTAINING, BEFORE USE, ONE OR MORE OF THE ABOVE NONHALOGENATED SOLVENTS, AND A TOTAL OF TEN PERCENT OR MORE (BY VOLUME) OF ONE OR MORE OF THOSE SOLVENTS LISTED IN F001, F002, F004, AND F005; AND STILL BOTTOMS FROM THE RECOVERY OF THESE SPENT SOLVENTS AND SPENT SOLVENT MIXTURES.
- . Waste code: F004
- . Waste name: THE FOLLOWING SPENT NONHALOGENATED SOLVENTS: CRESOLS, CRESYLIC ACID, AND NITROBENZENE; AND THE STILL BOTTOMS FROM THE RECOVERY OF THESE SOLVENTS; ALL SPENT SOLVENT MIXTURES/BLENDS CONTAINING, BEFORE USE, A TOTAL OF TEN PERCENT OR MORE (BY VOLUME) OF ONE OR MORE OF THE ABOVE NONHALOGENATED SOLVENTS OR THOSE SOLVENTS LISTED IN F001, F002, AND F005; AND STILL BOTTOMS FROM THE RECOVERY OF THESE SPENT SOLVENTS AND SPENT SOLVENT MIXTURES.
- . Waste code: F005
- . Waste name: THE FOLLOWING SPENT NONHALOGENATED SOLVENTS: TOLUENE, METHYL ETHYL KETONE, CARBON DISULFIDE, ISOBUTANOL, PYRIDINE, BENZENE, 2-ETHOXYETHANOL, AND 2-NITROPROPANE; ALL SPENT SOLVENT MIXTURES/BLENDS CONTAINING, BEFORE USE, A TOTAL OF TEN PERCENT OR MORE (BY VOLUME) OF ONE OR MORE OF THE ABOVE NONHALOGENATED SOLVENTS OR THOSE SOLVENTS LISTED IN F001, F002, OR F004; AND STILL BOTTOMS FROM THE RECOVERY OF THESE SPENT SOLVENTS AND SPENT SOLVENT MIXTURES.
- . Waste code: F037
- . Waste name: PETROLEUM REFINERY PRIMARY OIL/WATER/SOLIDS SEPARATION SLUDGE - ANY SLUDGE GENERATED FROM THE GRAVITATIONAL SEPARATION OF OIL/WATER/SOLIDS DURING THE STORAGE OR TREATMENT OF PROCESS WASTEWATERS AND OILY COOLING WASTEWATERS FROM PETROLEUM REFINERIES. SUCH SLUDGES INCLUDE, BUT ARE NOT LIMITED TO, THOSE GENERATED IN OIL/WATER/SOLIDS SEPARATORS; TANKS AND IMPOUNDMENTS; DITCHES AND OTHER CONVEYANCES; SUMPS; AND STORM WATER UNITS RECEIVING DRY WEATHER FLOW. SLUDGES GENERATED IN STORM WATER UNITS THAT DO NOT RECEIVE DRY WEATHER FLOW, SLUDGES GENERATED IN AGGRESSIVE BIOLOGICAL TREATMENT UNITS AS DEFINED IN SECTION 261.31(B)(2) (INCLUDING SLUDGES GENERATED IN ONE OR MORE ADDITIONAL UNITS AFTER WASTEWATERS HAVE BEEN TREATED IN AGGRESSIVE BIOLOGICAL TREATMENT UNITS), AND K051 WASTES ARE EXEMPTED FROM THIS LISTING.
- . Waste code: F038
- . Waste name: PETROLEUM REFINERY SECONDARY (EMULSIFIED) OIL/WATER/SOLIDS SEPARATION SLUDGE - ANY SLUDGE AND/OR FLOAT GENERATED FROM THE PHYSICAL AND/OR CHEMICAL SEPARATION OF OIL/WATER/SOLIDS IN PROCESS WASTEWATERS AND OILY COOLING WASTEWATERS FROM PETROLEUM REFINERIES. SUCH WASTES INCLUDE, BUT ARE NOT LIMITED TO, ALL SLUDGES AND FLOATS GENERATED IN INDUCED AIR FLOTATION (IAF) UNITS, TANKS AND IMPOUNDMENTS, AND ALL SLUDGES GENERATED IN DAF UNITS. SLUDGES GENERATED IN STORMWATER UNITS THAT DO NOT RECEIVE DRY WEATHER FLOW, SLUDGES GENERATED IN AGGRESSIVE BIOLOGICAL TREATMENT UNITS AS DEFINED IN SECTION 261.31(B)(2) (INCLUDING SLUDGES GENERATED IN ONE OR MORE ADDITIONAL UNITS AFTER WASTEWATERS HAVE BEEN TREATED IN AGGRESSIVE BIOLOGICAL TREATMENT

Map ID
Direction
Distance
Elevation

MAP FINDINGS

Site

Database(s)

EDR ID Number
EPA ID Number

WORLD OIL RECYCLING (Continued)

1000208178

UNITS), AND F037, K048, AND K051 WASTES ARE EXEMPTED FROM THIS LISTING.

- . Waste code: K048
- . Waste name: DISSOLVED AIR FLOTATION (DAF) FLOAT FROM THE PETROLEUM REFINING INDUSTRY.
- . Waste code: K049
- . Waste name: SLOP OIL EMULSION SOLIDS FROM THE PETROLEUM REFINING INDUSTRY.
- . Waste code: K050
- . Waste name: HEAT EXCHANGER BUNDLE CLEANING SLUDGE FROM THE PETROLEUM REFINING INDUSTRY.
- . Waste code: K051
- . Waste name: API SEPARATOR SLUDGE FROM THE PETROLEUM REFINING INDUSTRY.
- . Waste code: K052
- . Waste name: TANK BOTTOMS (LEADED) FROM THE PETROLEUM REFINING INDUSTRY.
- . Waste code: K086
- . Waste name: SOLVENT WASHES AND SLUDGES, CAUSTIC WASHES AND SLUDGES, OR WATER WASHES AND SLUDGES FROM CLEANING TUBS AND EQUIPMENT USED IN THE FORMULATION OF INK FROM PIGMENTS, DRIERS, SOAPS, AND STABILIZERS CONTAINING CHROMIUM AND LEAD.
- . Waste code: K087
- . Waste name: DECANter TANK TAR SLUDGE FROM COKING OPERATIONS.

Biennial Reports:

Last Biennial Reporting Year: 2017

Annual Waste Handled:

- Waste code: D001
- Waste name: IGNITABLE HAZARDOUS WASTES ARE THOSE WASTES WHICH HAVE A FLASHPOINT OF LESS THAN 140 DEGREES FAHRENHEIT AS DETERMINED BY A PENSKEY-MARTENS CLOSED CUP FLASH POINT TESTER. ANOTHER METHOD OF DETERMINING THE FLASH POINT OF A WASTE IS TO REVIEW THE MATERIAL SAFETY DATA SHEET, WHICH CAN BE OBTAINED FROM THE MANUFACTURER OR DISTRIBUTOR OF THE MATERIAL. LACQUER THINNER IS AN EXAMPLE OF A COMMONLY USED SOLVENT WHICH WOULD BE CONSIDERED AS IGNITABLE HAZARDOUS WASTE.
- Amount (Lbs): 150520
- Waste code: D007
- Waste name: CHROMIUM
- Amount (Lbs): 150520
- Waste code: D008
- Waste name: LEAD
- Amount (Lbs): 150520
- Waste code: D018
- Waste name: BENZENE
- Amount (Lbs): 150520
- Waste code: D035
- Waste name: METHYL ETHYL KETONE

Map ID
Direction
Distance
Elevation

MAP FINDINGS

Site

Database(s)

EDR ID Number
EPA ID Number

WORLD OIL RECYCLING (Continued)

1000208178

Amount (Lbs): 0

Waste code: D039
Waste name: TETRACHLOROETHYLENE
Amount (Lbs): 150520

Waste code: F001
Waste name: THE FOLLOWING SPENT HALOGENATED SOLVENTS USED IN DEGREASING: TETRACHLOROETHYLENE, TRICHLOROETHYLENE, METHYLENE CHLORIDE, 1,1,1-TRICHLOROETHANE, CARBON TETRACHLORIDE, AND CHLORINATED FLUOROCARBONS; ALL SPENT SOLVENT MIXTURES/BLENDS USED IN DEGREASING CONTAINING, BEFORE USE, A TOTAL OF TEN PERCENT OR MORE (BY VOLUME) OF ONE OR MORE OF THE ABOVE HALOGENATED SOLVENTS OR THOSE SOLVENTS LISTED IN F002, F004, AND F005, AND STILL BOTTOMS FROM THE RECOVERY OF THESE SPENT SOLVENTS AND SPENT SOLVENT MIXTURES.

Amount (Lbs): 0

Waste code: F002
Waste name: THE FOLLOWING SPENT HALOGENATED SOLVENTS: TETRACHLOROETHYLENE, METHYLENE CHLORIDE, TRICHLOROETHYLENE, 1,1,1-TRICHLOROETHANE, CHLOROBENZENE, 1,1,2-TRICHLORO-1,2,2-TRIFLUOROETHANE, ORTHO-DICHLOROBENZENE, TRICHLOROFLUOROMETHANE, AND 1,1,2-TRICHLOROETHANE; ALL SPENT SOLVENT MIXTURES/BLENDS CONTAINING, BEFORE USE, A TOTAL OF TEN PERCENT OR MORE (BY VOLUME) OF ONE OR MORE OF THE ABOVE HALOGENATED SOLVENTS OR THOSE LISTED IN F001, F004, OR F005, AND STILL BOTTOMS FROM THE RECOVERY OF THESE SPENT SOLVENTS AND SPENT SOLVENT MIXTURES.

Amount (Lbs): 150520

Waste code: F003
Waste name: THE FOLLOWING SPENT NON-HALOGENATED SOLVENTS: XYLENE, ACETONE, ETHYL ACETATE, ETHYL BENZENE, ETHYL ETHER, METHYL ISOBUTYL KETONE, N-BUTYL ALCOHOL, CYCLOHEXANONE, AND METHANOL; ALL SPENT SOLVENT MIXTURES/BLENDS CONTAINING, BEFORE USE, ONLY THE ABOVE SPENT NON-HALOGENATED SOLVENTS; AND ALL SPENT SOLVENT MIXTURES/BLENDS CONTAINING, BEFORE USE, ONE OR MORE OF THE ABOVE NON-HALOGENATED SOLVENTS, AND, A TOTAL OF TEN PERCENT OR MORE (BY VOLUME) OF ONE OR MORE OF THOSE SOLVENTS LISTED IN F001, F002, F004, AND F005, AND STILL BOTTOMS FROM THE RECOVERY OF THESE SPENT SOLVENTS AND SPENT SOLVENT MIXTURES.

Amount (Lbs): 150520

Waste code: F005
Waste name: THE FOLLOWING SPENT NON-HALOGENATED SOLVENTS: TOLUENE, METHYL ETHYL KETONE, CARBON DISULFIDE, ISOBUTANOL, PYRIDINE, BENZENE, 2-ETHOXYETHANOL, AND 2-NITROPROPANE; ALL SPENT SOLVENT MIXTURES/BLENDS CONTAINING, BEFORE USE, A TOTAL OF TEN PERCENT OR MORE (BY VOLUME) OF ONE OR MORE OF THE ABOVE NON-HALOGENATED SOLVENTS OR THOSE SOLVENTS LISTED IN F001, F002, OR F004; AND STILL BOTTOMS FROM THE RECOVERY OF THESE SPENT SOLVENTS AND SPENT SOLVENT MIXTURES.

Amount (Lbs): 150520

Corrective Action Summary:

Event date: 1984-07-01 00:00:00.0
Event: PA OR CERCLA INSPECTION

Map ID
Direction
Distance
Elevation

MAP FINDINGS

Site

Database(s)

EDR ID Number
EPA ID Number

WORLD OIL RECYCLING (Continued)

1000208178

Event date:	1990-12-15 00:00:00.0
Event:	RFA COMPLETED-ASSESSMENT WAS A RFA
Event date:	1993-01-07 00:00:00.0
Event:	INVESTIGATION WORKPLAN MODIFICATION REQ BY AGENCY
Event date:	1993-01-07 00:00:00.0
Event:	INVESTIGATION WORKPLAN NOTICE OF DEFICIENCY ISSUED
Event date:	1993-02-06 00:00:00.0
Event:	INVESTIGATION WORKPLAN APPROVED
Event date:	1993-12-30 00:00:00.0
Event:	CA PRIORITIZATION-HIGH CA PRIORITY
Event date:	1993-12-30 00:00:00.0
Event:	STABILIZATION MEASURES EVALUATION-FURTHER INVESTIGATION NECESSARY
Event date:	1994-01-01 00:00:00.0
Event:	INVESTIGATION IMPOSITION
Event date:	1994-06-29 00:00:00.0
Event:	INVESTIGATION WORKPLAN APPROVED
Event date:	1995-06-01 00:00:00.0
Event:	STABILIZATION/INTERIM MEASURES DECISION-OTHER
Event date:	1997-01-02 00:00:00.0
Event:	INVESTIGATION COMPLETE
Event date:	1999-05-11 00:00:00.0
Event:	HUMAN EXPOSURES CONTROLLED DETERMINATION-FACILITY DOES NOT MEET DEFINITION
Event date:	1999-05-11 00:00:00.0
Event:	RELEASE TO GW CONTROLLED DETERMINATION-FACILITY DOES NOT MEET DEFINITION
Event date:	1999-05-11 00:00:00.0
Event:	HUMAN EXPOSURES CONTROLLED DETERMINATION-FACILITY DOES NOT MEET DEFINITION
Event date:	2000-05-05 00:00:00.0
Event:	RELEASE TO GW CONTROLLED DETERMINATION-FACILITY DOES NOT MEET DEFINITION
Event date:	2000-05-05 00:00:00.0
Event:	HUMAN EXPOSURES CONTROLLED DETERMINATION-MORE INFORMATION NEEDED
Event date:	2000-05-05 00:00:00.0
Event:	RELEASE TO GW CONTROLLED DETERMINATION-FACILITY DOES NOT MEET DEFINITION
Event date:	2000-05-05 00:00:00.0
Event:	HUMAN EXPOSURES CONTROLLED DETERMINATION-MORE INFORMATION NEEDED
Event date:	2000-09-08 00:00:00.0

Map ID
Direction
Distance
Elevation

MAP FINDINGS

Site

Database(s)

EDR ID Number
EPA ID Number

WORLD OIL RECYCLING (Continued)

1000208178

Event:	INVESTIGATION IMPOSITION
Event date:	2002-09-27 00:00:00.0
Event:	HUMAN EXPOSURES CONTROLLED DETERMINATION-YES, APPLICABLE AS OF THIS DATE
Event date:	2002-09-27 00:00:00.0
Event:	HUMAN EXPOSURES CONTROLLED DETERMINATION-YES, APPLICABLE AS OF THIS DATE
Event date:	2002-09-27 00:00:00.0
Event:	HUMAN EXPOSURES CONTROLLED DETERMINATION-YES, APPLICABLE AS OF THIS DATE
Event date:	2013-05-09 00:00:00.0
Event:	INVESTIGATION WORKPLAN NOTICE OF DEFICIENCY ISSUED
Event date:	2013-05-09 00:00:00.0
Event:	INVESTIGATION WORKPLAN MODIFICATION REQ BY AGENCY
Event date:	2013-06-06 00:00:00.0
Event:	INVESTIGATION WORKPLAN APPROVED
Event date:	2014-09-08 00:00:00.0
Event:	INVESTIGATION SUPPLEMENTAL INFO DEEMED SATISFACT
Event date:	2015-04-28 00:00:00.0
Event:	CMS REPORT RECEIVED
Event date:	2015-10-01 00:00:00.0
Event:	RELEASE TO GW CONTROLLED DETERMINATION-YES, APPLICABLE AS OF THIS DATE
Event date:	2015-10-02 00:00:00.0
Event:	INVESTIGATION SUPPLEMENTAL INFO DEEMED SATISFACT
Event date:	2015-11-17 00:00:00.0
Event:	INVESTIGATION REPORT RECEIVED
Event date:	2016-11-07 00:00:00.0
Event:	INVESTIGATION REPORT RECEIVED
Event date:	2017-12-15 00:00:00.0
Event:	INVESTIGATION COMPLETE
Event date:	2018-01-18 00:00:00.0
Event:	INVESTIGATION COMPLETE
Event date:	2018-04-25 00:00:00.0
Event:	INVESTIGATION REPORT RECEIVED
Event date:	2018-06-07 00:00:00.0
Event:	INVESTIGATION COMPLETE
Event date:	2018-09-04 00:00:00.0
Event:	INVESTIGATION REPORT RECEIVED
Event date:	2019-03-15 00:00:00.0

Map ID
Direction
Distance
Elevation

MAP FINDINGS

Site

Database(s)

EDR ID Number
EPA ID Number

WORLD OIL RECYCLING (Continued)

1000208178

Event:	INVESTIGATION REPORT RECEIVED
Event date:	2019-04-02 00:00:00.0
Event:	INVESTIGATION REPORT RECEIVED
Event date:	2019-10-03 00:00:00.0
Event:	INVESTIGATION COMPLETE
Event date:	2019-11-01 00:00:00.0
Event:	DATE FOR PUBLIC NOTICE ON PROPOSED REMEDY
Event date:	2020-02-13 00:00:00.0
Event:	INVESTIGATION COMPLETE
Event date:	Not reported
Event:	INVESTIGATION IMPOSITION
Event date:	Not reported
Event:	INVESTIGATION IMPOSITION

Facility Has Received Notices of Violations:

Regulation violated:	Not reported
Area of violation:	TSD - Financial Requirements
Date violation determined:	2019-05-14 00:00:00.0
Date achieved compliance:	2019-05-21 00:00:00.0
Violation lead agency:	State
Enforcement action:	Not reported
Enforcement action date:	2019-05-14 00:00:00.0
Enf. disposition status:	Not reported
Enf. disp. status date:	Not reported
Enforcement lead agency:	State
Proposed penalty amount:	Not reported
Final penalty amount:	Not reported
Paid penalty amount:	Not reported
Regulation violated:	Not reported
Area of violation:	State Statute or Regulation
Date violation determined:	2018-05-22 00:00:00.0
Date achieved compliance:	2018-05-24 00:00:00.0
Violation lead agency:	State
Enforcement action:	Not reported
Enforcement action date:	2018-06-20 00:00:00.0
Enf. disposition status:	Not reported
Enf. disp. status date:	Not reported
Enforcement lead agency:	State
Proposed penalty amount:	Not reported
Final penalty amount:	Not reported
Paid penalty amount:	Not reported
Regulation violated:	Not reported
Area of violation:	TSD - General Facility Standards
Date violation determined:	2018-05-22 00:00:00.0
Date achieved compliance:	2019-05-03 00:00:00.0
Violation lead agency:	State
Enforcement action:	Not reported
Enforcement action date:	2018-06-20 00:00:00.0
Enf. disposition status:	Not reported

Map ID
Direction
Distance
Elevation

MAP FINDINGS

Site

Database(s)

EDR ID Number
EPA ID Number

WORLD OIL RECYCLING (Continued)

1000208178

Enf. disp. status date: Not reported
Enforcement lead agency: State
Proposed penalty amount: Not reported
Final penalty amount: Not reported
Paid penalty amount: Not reported

Regulation violated: Not reported
Area of violation: TSD - Manifest/Records/Reporting
Date violation determined: 2018-05-22 00:00:00.0
Date achieved compliance: 2019-05-03 00:00:00.0
Violation lead agency: State
Enforcement action: Not reported
Enforcement action date: 2018-06-20 00:00:00.0
Enf. disposition status: Not reported
Enf. disp. status date: Not reported
Enforcement lead agency: State
Proposed penalty amount: Not reported
Final penalty amount: Not reported
Paid penalty amount: Not reported

Regulation violated: Not reported
Area of violation: TSD - Tank System Standards
Date violation determined: 2018-05-22 00:00:00.0
Date achieved compliance: 2019-05-03 00:00:00.0
Violation lead agency: State
Enforcement action: Not reported
Enforcement action date: 2018-06-20 00:00:00.0
Enf. disposition status: Not reported
Enf. disp. status date: Not reported
Enforcement lead agency: State
Proposed penalty amount: Not reported
Final penalty amount: Not reported
Paid penalty amount: Not reported

Regulation violated: Not reported
Area of violation: TSD - Container Use and Management
Date violation determined: 2018-05-22 00:00:00.0
Date achieved compliance: 2019-05-03 00:00:00.0
Violation lead agency: State
Enforcement action: Not reported
Enforcement action date: 2018-06-20 00:00:00.0
Enf. disposition status: Not reported
Enf. disp. status date: Not reported
Enforcement lead agency: State
Proposed penalty amount: Not reported
Final penalty amount: Not reported
Paid penalty amount: Not reported

Regulation violated: Not reported
Area of violation: State Statute or Regulation
Date violation determined: 2018-05-22 00:00:00.0
Date achieved compliance: 2019-05-03 00:00:00.0
Violation lead agency: State
Enforcement action: Not reported
Enforcement action date: 2018-06-20 00:00:00.0
Enf. disposition status: Not reported
Enf. disp. status date: Not reported

Map ID
Direction
Distance
Elevation

MAP FINDINGS

Site

Database(s)

EDR ID Number
EPA ID Number

WORLD OIL RECYCLING (Continued)

1000208178

Enforcement lead agency: State
Proposed penalty amount: Not reported
Final penalty amount: Not reported
Paid penalty amount: Not reported

Regulation violated: Not reported
Area of violation: Generators - Manifest
Date violation determined: 2018-05-22 00:00:00.0
Date achieved compliance: 2019-05-03 00:00:00.0
Violation lead agency: State
Enforcement action: Not reported
Enforcement action date: 2018-06-20 00:00:00.0
Enf. disposition status: Not reported
Enf. disp. status date: Not reported
Enforcement lead agency: State
Proposed penalty amount: Not reported
Final penalty amount: Not reported
Paid penalty amount: Not reported

Regulation violated: Not reported
Area of violation: LDR - General
Date violation determined: 2018-01-23 00:00:00.0
Date achieved compliance: 2019-06-25 00:00:00.0
Violation lead agency: EPA
Enforcement action: SINGLE SITE CA/FO
Enforcement action date: 2019-06-25 00:00:00.0
Enf. disposition status: Not reported
Enf. disp. status date: Not reported
Enforcement lead agency: EPA
Proposed penalty amount: Not reported
Final penalty amount: 39092
Paid penalty amount: Not reported

Regulation violated: Not reported
Area of violation: TSD - General Facility Standards
Date violation determined: 2018-01-23 00:00:00.0
Date achieved compliance: 2019-06-25 00:00:00.0
Violation lead agency: EPA
Enforcement action: SINGLE SITE CA/FO
Enforcement action date: 2019-06-25 00:00:00.0
Enf. disposition status: Not reported
Enf. disp. status date: Not reported
Enforcement lead agency: EPA
Proposed penalty amount: Not reported
Final penalty amount: 39092
Paid penalty amount: Not reported

Regulation violated: Not reported
Area of violation: TSD - General Facility Standards
Date violation determined: 2018-01-23 00:00:00.0
Date achieved compliance: 2019-06-25 00:00:00.0
Violation lead agency: EPA
Enforcement action: Not reported
Enforcement action date: Not reported
Enf. disposition status: Not reported
Enf. disp. status date: Not reported
Enforcement lead agency: Not reported

Map ID
Direction
Distance
Elevation

MAP FINDINGS

Site

Database(s)

EDR ID Number
EPA ID Number

WORLD OIL RECYCLING (Continued)

1000208178

Proposed penalty amount: Not reported
Final penalty amount: Not reported
Paid penalty amount: Not reported

Regulation violated: Not reported
Area of violation: Generators - General
Date violation determined: 2018-01-23 00:00:00.0
Date achieved compliance: 2019-06-25 00:00:00.0
Violation lead agency: EPA
Enforcement action: SINGLE SITE CA/FO
Enforcement action date: 2019-06-25 00:00:00.0
Enf. disposition status: Not reported
Enf. disp. status date: Not reported
Enforcement lead agency: EPA
Proposed penalty amount: Not reported
Final penalty amount: 39092
Paid penalty amount: Not reported

Regulation violated: Not reported
Area of violation: Used Oil - Transporter and Transfer Facility
Date violation determined: 2017-06-08 00:00:00.0
Date achieved compliance: 2017-06-23 00:00:00.0
Violation lead agency: State
Enforcement action: Not reported
Enforcement action date: 2017-06-23 00:00:00.0
Enf. disposition status: Not reported
Enf. disp. status date: Not reported
Enforcement lead agency: State
Proposed penalty amount: Not reported
Final penalty amount: Not reported
Paid penalty amount: Not reported

Regulation violated: Not reported
Area of violation: Generators - General
Date violation determined: 2012-06-27 00:00:00.0
Date achieved compliance: 2012-07-13 00:00:00.0
Violation lead agency: State
Enforcement action: Not reported
Enforcement action date: 2012-06-27 00:00:00.0
Enf. disposition status: Not reported
Enf. disp. status date: Not reported
Enforcement lead agency: State
Proposed penalty amount: Not reported
Final penalty amount: Not reported
Paid penalty amount: Not reported

Regulation violated: Not reported
Area of violation: State Statute or Regulation
Date violation determined: 2009-04-09 00:00:00.0
Date achieved compliance: 2009-05-18 00:00:00.0
Violation lead agency: State
Enforcement action: Not reported
Enforcement action date: 2009-04-15 00:00:00.0
Enf. disposition status: Not reported
Enf. disp. status date: Not reported
Enforcement lead agency: State
Proposed penalty amount: Not reported

Map ID
Direction
Distance
Elevation

MAP FINDINGS

Site

Database(s)

EDR ID Number
EPA ID Number

WORLD OIL RECYCLING (Continued)

1000208178

Final penalty amount: Not reported
Paid penalty amount: Not reported

Regulation violated: Not reported
Area of violation: TSD - General Facility Standards
Date violation determined: 2006-05-16 00:00:00.0
Date achieved compliance: 2006-06-06 00:00:00.0
Violation lead agency: State
Enforcement action: Not reported
Enforcement action date: 2006-06-06 00:00:00.0
Enf. disposition status: Not reported
Enf. disp. status date: Not reported
Enforcement lead agency: State
Proposed penalty amount: Not reported
Final penalty amount: Not reported
Paid penalty amount: Not reported

Regulation violated: Not reported
Area of violation: TSD - General Facility Standards
Date violation determined: 2005-05-19 00:00:00.0
Date achieved compliance: 2005-08-03 00:00:00.0
Violation lead agency: State
Enforcement action: Not reported
Enforcement action date: 2005-06-07 00:00:00.0
Enf. disposition status: Not reported
Enf. disp. status date: Not reported
Enforcement lead agency: State
Proposed penalty amount: Not reported
Final penalty amount: Not reported
Paid penalty amount: Not reported

Regulation violated: Not reported
Area of violation: TSD - General Facility Standards
Date violation determined: 2005-05-19 00:00:00.0
Date achieved compliance: 2005-10-28 00:00:00.0
Violation lead agency: State
Enforcement action: Not reported
Enforcement action date: 2005-06-07 00:00:00.0
Enf. disposition status: Not reported
Enf. disp. status date: Not reported
Enforcement lead agency: State
Proposed penalty amount: Not reported
Final penalty amount: Not reported
Paid penalty amount: Not reported

Regulation violated: Not reported
Area of violation: TSD - General Facility Standards
Date violation determined: 2005-05-19 00:00:00.0
Date achieved compliance: 2005-10-28 00:00:00.0
Violation lead agency: State
Enforcement action: SINGLE SITE CA/FO
Enforcement action date: 2006-03-24 00:00:00.0
Enf. disposition status: Not reported
Enf. disp. status date: Not reported
Enforcement lead agency: State
Proposed penalty amount: Not reported
Final penalty amount: 9000

Map ID
Direction
Distance
Elevation

MAP FINDINGS

Site

Database(s)

EDR ID Number
EPA ID Number

WORLD OIL RECYCLING (Continued)

1000208178

Paid penalty amount: Not reported

Regulation violated: Not reported
Area of violation: TSD - Contingency Plan and Emergency Procedures
Date violation determined: 2004-06-24 00:00:00.0
Date achieved compliance: 2004-10-01 00:00:00.0
Violation lead agency: State
Enforcement action: Not reported
Enforcement action date: 2004-07-16 00:00:00.0
Enf. disposition status: Not reported
Enf. disp. status date: Not reported
Enforcement lead agency: State
Proposed penalty amount: Not reported
Final penalty amount: Not reported
Paid penalty amount: Not reported

Regulation violated: Not reported
Area of violation: TSD - Air Emission Standards for Equipment Leaks
Date violation determined: 2003-08-15 00:00:00.0
Date achieved compliance: 2004-10-01 00:00:00.0
Violation lead agency: EPA
Enforcement action: Not reported
Enforcement action date: 2003-09-24 00:00:00.0
Enf. disposition status: Not reported
Enf. disp. status date: Not reported
Enforcement lead agency: EPA
Proposed penalty amount: Not reported
Final penalty amount: Not reported
Paid penalty amount: Not reported

Regulation violated: Not reported
Area of violation: TSD - General
Date violation determined: 2003-08-15 00:00:00.0
Date achieved compliance: 2004-10-01 00:00:00.0
Violation lead agency: EPA
Enforcement action: Not reported
Enforcement action date: 2003-09-24 00:00:00.0
Enf. disposition status: Not reported
Enf. disp. status date: Not reported
Enforcement lead agency: EPA
Proposed penalty amount: Not reported
Final penalty amount: Not reported
Paid penalty amount: Not reported

Regulation violated: Not reported
Area of violation: TSD - Manifest/Records/Reporting
Date violation determined: 2003-06-20 00:00:00.0
Date achieved compliance: 2003-11-21 00:00:00.0
Violation lead agency: State
Enforcement action: Not reported
Enforcement action date: 2003-07-28 00:00:00.0
Enf. disposition status: Not reported
Enf. disp. status date: Not reported
Enforcement lead agency: State
Proposed penalty amount: Not reported
Final penalty amount: Not reported
Paid penalty amount: Not reported

Map ID
Direction
Distance
Elevation

MAP FINDINGS

Site

Database(s)

EDR ID Number
EPA ID Number

WORLD OIL RECYCLING (Continued)

1000208178

Regulation violated: Not reported
Area of violation: TSD - Manifest/Records/Reporting
Date violation determined: 2002-06-12 00:00:00.0
Date achieved compliance: 2005-11-21 00:00:00.0
Violation lead agency: State
Enforcement action: Not reported
Enforcement action date: 2002-07-16 00:00:00.0
Enf. disposition status: Not reported
Enf. disp. status date: Not reported
Enforcement lead agency: State
Proposed penalty amount: Not reported
Final penalty amount: Not reported
Paid penalty amount: Not reported

Regulation violated: Not reported
Area of violation: TSD - General Facility Standards
Date violation determined: 2002-06-12 00:00:00.0
Date achieved compliance: 2002-07-30 00:00:00.0
Violation lead agency: State
Enforcement action: Not reported
Enforcement action date: 2002-07-16 00:00:00.0
Enf. disposition status: Not reported
Enf. disp. status date: Not reported
Enforcement lead agency: State
Proposed penalty amount: Not reported
Final penalty amount: Not reported
Paid penalty amount: Not reported

Regulation violated: Not reported
Area of violation: Permits - Application
Date violation determined: 2002-06-12 00:00:00.0
Date achieved compliance: 2005-11-21 00:00:00.0
Violation lead agency: State
Enforcement action: SINGLE SITE CA/FO
Enforcement action date: 2005-11-21 00:00:00.0
Enf. disposition status: Not reported
Enf. disp. status date: Not reported
Enforcement lead agency: State
Proposed penalty amount: Not reported
Final penalty amount: 13500
Paid penalty amount: Not reported

Regulation violated: Not reported
Area of violation: TSD - Manifest/Records/Reporting
Date violation determined: 2002-06-12 00:00:00.0
Date achieved compliance: 2005-11-21 00:00:00.0
Violation lead agency: State
Enforcement action: SINGLE SITE CA/FO
Enforcement action date: 2005-11-21 00:00:00.0
Enf. disposition status: Not reported
Enf. disp. status date: Not reported
Enforcement lead agency: State
Proposed penalty amount: Not reported
Final penalty amount: 13500
Paid penalty amount: Not reported

Regulation violated: Not reported

Map ID
Direction
Distance
Elevation

MAP FINDINGS

Site

Database(s)

EDR ID Number
EPA ID Number

WORLD OIL RECYCLING (Continued)

1000208178

Area of violation: Permits - Application
Date violation determined: 2002-06-12 00:00:00.0
Date achieved compliance: 2005-11-21 00:00:00.0
Violation lead agency: State
Enforcement action: Not reported
Enforcement action date: 2002-07-16 00:00:00.0
Enf. disposition status: Not reported
Enf. disp. status date: Not reported
Enforcement lead agency: State
Proposed penalty amount: Not reported
Final penalty amount: Not reported
Paid penalty amount: Not reported

Regulation violated: Not reported
Area of violation: TSD - General Facility Standards
Date violation determined: 2002-06-12 00:00:00.0
Date achieved compliance: 2005-11-21 00:00:00.0
Violation lead agency: State
Enforcement action: Not reported
Enforcement action date: 2002-07-16 00:00:00.0
Enf. disposition status: Not reported
Enf. disp. status date: Not reported
Enforcement lead agency: State
Proposed penalty amount: Not reported
Final penalty amount: Not reported
Paid penalty amount: Not reported

Regulation violated: Not reported
Area of violation: TSD - General Facility Standards
Date violation determined: 2002-06-12 00:00:00.0
Date achieved compliance: 2005-11-21 00:00:00.0
Violation lead agency: State
Enforcement action: SINGLE SITE CA/FO
Enforcement action date: 2005-11-21 00:00:00.0
Enf. disposition status: Not reported
Enf. disp. status date: Not reported
Enforcement lead agency: State
Proposed penalty amount: Not reported
Final penalty amount: 13500
Paid penalty amount: Not reported

Regulation violated: Not reported
Area of violation: TSD - Financial Requirements
Date violation determined: 2001-09-07 00:00:00.0
Date achieved compliance: 2003-05-29 00:00:00.0
Violation lead agency: State
Enforcement action: Not reported
Enforcement action date: 2001-09-07 00:00:00.0
Enf. disposition status: Not reported
Enf. disp. status date: Not reported
Enforcement lead agency: State
Proposed penalty amount: Not reported
Final penalty amount: Not reported
Paid penalty amount: Not reported

Regulation violated: Not reported
Area of violation: TSD - General Facility Standards

Map ID
Direction
Distance
Elevation

MAP FINDINGS

Site

Database(s)

EDR ID Number
EPA ID Number

WORLD OIL RECYCLING (Continued)

1000208178

Date violation determined: 2001-06-25 00:00:00.0
Date achieved compliance: 2001-08-07 00:00:00.0
Violation lead agency: State
Enforcement action: Not reported
Enforcement action date: 2001-07-25 00:00:00.0
Enf. disposition status: Not reported
Enf. disp. status date: Not reported
Enforcement lead agency: State
Proposed penalty amount: Not reported
Final penalty amount: Not reported
Paid penalty amount: Not reported

Regulation violated: Not reported
Area of violation: Permits - Application
Date violation determined: 2001-06-25 00:00:00.0
Date achieved compliance: 2004-08-23 00:00:00.0
Violation lead agency: State
Enforcement action: SINGLE SITE CA/FO
Enforcement action date: 2004-08-23 00:00:00.0
Enf. disposition status: Not reported
Enf. disp. status date: Not reported
Enforcement lead agency: State
Proposed penalty amount: Not reported
Final penalty amount: 17500
Paid penalty amount: Not reported

Regulation violated: Not reported
Area of violation: TSD - General Facility Standards
Date violation determined: 2001-06-25 00:00:00.0
Date achieved compliance: 2001-07-31 00:00:00.0
Violation lead agency: State
Enforcement action: Not reported
Enforcement action date: 2001-07-25 00:00:00.0
Enf. disposition status: Not reported
Enf. disp. status date: Not reported
Enforcement lead agency: State
Proposed penalty amount: Not reported
Final penalty amount: Not reported
Paid penalty amount: Not reported

Regulation violated: Not reported
Area of violation: TSD - Tank System Standards
Date violation determined: 2001-06-25 00:00:00.0
Date achieved compliance: 2004-08-23 00:00:00.0
Violation lead agency: State
Enforcement action: Not reported
Enforcement action date: 2001-07-25 00:00:00.0
Enf. disposition status: Not reported
Enf. disp. status date: Not reported
Enforcement lead agency: State
Proposed penalty amount: Not reported
Final penalty amount: Not reported
Paid penalty amount: Not reported

Regulation violated: Not reported
Area of violation: TSD - Tank System Standards
Date violation determined: 2001-06-25 00:00:00.0

Map ID
Direction
Distance
Elevation

MAP FINDINGS

Site

Database(s)

EDR ID Number
EPA ID Number

WORLD OIL RECYCLING (Continued)

1000208178

Date achieved compliance: 2004-08-23 00:00:00.0
Violation lead agency: State
Enforcement action: SINGLE SITE CA/FO
Enforcement action date: 2004-08-23 00:00:00.0
Enf. disposition status: Not reported
Enf. disp. status date: Not reported
Enforcement lead agency: State
Proposed penalty amount: Not reported
Final penalty amount: 17500
Paid penalty amount: Not reported

Regulation violated: Not reported
Area of violation: TSD - General Facility Standards
Date violation determined: 2001-06-25 00:00:00.0
Date achieved compliance: 2001-08-07 00:00:00.0
Violation lead agency: State
Enforcement action: SINGLE SITE CA/FO
Enforcement action date: 2004-08-23 00:00:00.0
Enf. disposition status: Not reported
Enf. disp. status date: Not reported
Enforcement lead agency: State
Proposed penalty amount: Not reported
Final penalty amount: 17500
Paid penalty amount: Not reported

Regulation violated: Not reported
Area of violation: TSD - General Facility Standards
Date violation determined: 2001-06-25 00:00:00.0
Date achieved compliance: 2004-08-23 00:00:00.0
Violation lead agency: State
Enforcement action: Not reported
Enforcement action date: 2001-07-25 00:00:00.0
Enf. disposition status: Not reported
Enf. disp. status date: Not reported
Enforcement lead agency: State
Proposed penalty amount: Not reported
Final penalty amount: Not reported
Paid penalty amount: Not reported

Regulation violated: Not reported
Area of violation: TSD - General Facility Standards
Date violation determined: 2001-06-25 00:00:00.0
Date achieved compliance: 2004-08-23 00:00:00.0
Violation lead agency: State
Enforcement action: SINGLE SITE CA/FO
Enforcement action date: 2004-08-23 00:00:00.0
Enf. disposition status: Not reported
Enf. disp. status date: Not reported
Enforcement lead agency: State
Proposed penalty amount: Not reported
Final penalty amount: 17500
Paid penalty amount: Not reported

Regulation violated: Not reported
Area of violation: Permits - Application
Date violation determined: 2001-06-25 00:00:00.0
Date achieved compliance: 2004-08-23 00:00:00.0

Map ID
Direction
Distance
Elevation

MAP FINDINGS

Site

Database(s)

EDR ID Number
EPA ID Number

WORLD OIL RECYCLING (Continued)

1000208178

Violation lead agency: State
Enforcement action: Not reported
Enforcement action date: 2001-07-25 00:00:00.0
Enf. disposition status: Not reported
Enf. disp. status date: Not reported
Enforcement lead agency: State
Proposed penalty amount: Not reported
Final penalty amount: Not reported
Paid penalty amount: Not reported

Regulation violated: F - 264.10-18.B
Area of violation: TSD - General
Date violation determined: 1998-05-29 00:00:00.0
Date achieved compliance: 1999-07-01 00:00:00.0
Violation lead agency: State
Enforcement action: FINAL 3008(A) COMPLIANCE ORDER
Enforcement action date: 1998-05-29 00:00:00.0
Enf. disposition status: Not reported
Enf. disp. status date: Not reported
Enforcement lead agency: State
Proposed penalty amount: Not reported
Final penalty amount: 33000
Paid penalty amount: Not reported

Regulation violated: F - 264.190-201.J
Area of violation: TSD - General
Date violation determined: 1998-05-29 00:00:00.0
Date achieved compliance: 1999-07-01 00:00:00.0
Violation lead agency: State
Enforcement action: FINAL 3008(A) COMPLIANCE ORDER
Enforcement action date: 1998-05-29 00:00:00.0
Enf. disposition status: Not reported
Enf. disp. status date: Not reported
Enforcement lead agency: State
Proposed penalty amount: Not reported
Final penalty amount: 33000
Paid penalty amount: Not reported

Regulation violated: F - 264.30-37.C
Area of violation: TSD - General
Date violation determined: 1998-05-29 00:00:00.0
Date achieved compliance: 1999-07-01 00:00:00.0
Violation lead agency: State
Enforcement action: FINAL 3008(A) COMPLIANCE ORDER
Enforcement action date: 1998-05-29 00:00:00.0
Enf. disposition status: Not reported
Enf. disp. status date: Not reported
Enforcement lead agency: State
Proposed penalty amount: Not reported
Final penalty amount: 33000
Paid penalty amount: Not reported

Regulation violated: Not reported
Area of violation: TSD - General Facility Standards
Date violation determined: 1998-04-29 00:00:00.0
Date achieved compliance: 1999-07-01 00:00:00.0
Violation lead agency: State

Map ID
Direction
Distance
Elevation

MAP FINDINGS

Site

Database(s)

EDR ID Number
EPA ID Number

WORLD OIL RECYCLING (Continued)

1000208178

Enforcement action: INITIAL 3008(A) COMPLIANCE
Enforcement action date: 1998-08-07 00:00:00.0
Enf. disposition status: Not reported
Enf. disp. status date: Not reported
Enforcement lead agency: State
Proposed penalty amount: 33000
Final penalty amount: Not reported
Paid penalty amount: Not reported

Regulation violated: Not reported
Area of violation: TSD - Tank System Standards
Date violation determined: 1998-04-29 00:00:00.0
Date achieved compliance: 1999-07-01 00:00:00.0
Violation lead agency: State
Enforcement action: FINAL 3008(A) COMPLIANCE ORDER
Enforcement action date: 1999-06-28 00:00:00.0
Enf. disposition status: Not reported
Enf. disp. status date: Not reported
Enforcement lead agency: State
Proposed penalty amount: Not reported
Final penalty amount: 33000
Paid penalty amount: Not reported

Regulation violated: Not reported
Area of violation: TSD - Container Use and Management
Date violation determined: 1998-04-29 00:00:00.0
Date achieved compliance: 1999-07-01 00:00:00.0
Violation lead agency: State
Enforcement action: Not reported
Enforcement action date: 1998-05-29 00:00:00.0
Enf. disposition status: Not reported
Enf. disp. status date: Not reported
Enforcement lead agency: State
Proposed penalty amount: Not reported
Final penalty amount: Not reported
Paid penalty amount: Not reported

Regulation violated: Not reported
Area of violation: TSD - Preparedness and Prevention
Date violation determined: 1998-04-29 00:00:00.0
Date achieved compliance: 1999-07-01 00:00:00.0
Violation lead agency: State
Enforcement action: FINAL 3008(A) COMPLIANCE ORDER
Enforcement action date: 1999-06-28 00:00:00.0
Enf. disposition status: Not reported
Enf. disp. status date: Not reported
Enforcement lead agency: State
Proposed penalty amount: Not reported
Final penalty amount: 33000
Paid penalty amount: Not reported

Regulation violated: Not reported
Area of violation: TSD - Preparedness and Prevention
Date violation determined: 1998-04-29 00:00:00.0
Date achieved compliance: 1999-07-01 00:00:00.0
Violation lead agency: State
Enforcement action: Not reported

Map ID
Direction
Distance
Elevation

MAP FINDINGS

Site

Database(s)

EDR ID Number
EPA ID Number

WORLD OIL RECYCLING (Continued)

1000208178

Enforcement action date: 1998-05-29 00:00:00.0
Enf. disposition status: Not reported
Enf. disp. status date: Not reported
Enforcement lead agency: State
Proposed penalty amount: Not reported
Final penalty amount: Not reported
Paid penalty amount: Not reported

Regulation violated: Not reported
Area of violation: TSD - Tank System Standards
Date violation determined: 1998-04-29 00:00:00.0
Date achieved compliance: 1999-07-01 00:00:00.0
Violation lead agency: State
Enforcement action: Not reported
Enforcement action date: 1998-05-29 00:00:00.0
Enf. disposition status: Not reported
Enf. disp. status date: Not reported
Enforcement lead agency: State
Proposed penalty amount: Not reported
Final penalty amount: Not reported
Paid penalty amount: Not reported

Regulation violated: Not reported
Area of violation: TSD - General Facility Standards
Date violation determined: 1998-04-29 00:00:00.0
Date achieved compliance: 1999-07-01 00:00:00.0
Violation lead agency: State
Enforcement action: Not reported
Enforcement action date: 1998-05-29 00:00:00.0
Enf. disposition status: Not reported
Enf. disp. status date: Not reported
Enforcement lead agency: State
Proposed penalty amount: Not reported
Final penalty amount: Not reported
Paid penalty amount: Not reported

Regulation violated: Not reported
Area of violation: TSD - Tank System Standards
Date violation determined: 1998-04-29 00:00:00.0
Date achieved compliance: 1999-07-01 00:00:00.0
Violation lead agency: State
Enforcement action: INITIAL 3008(A) COMPLIANCE
Enforcement action date: 1998-08-07 00:00:00.0
Enf. disposition status: Not reported
Enf. disp. status date: Not reported
Enforcement lead agency: State
Proposed penalty amount: 33000
Final penalty amount: Not reported
Paid penalty amount: Not reported

Regulation violated: Not reported
Area of violation: TSD - General Facility Standards
Date violation determined: 1998-04-29 00:00:00.0
Date achieved compliance: 1999-07-01 00:00:00.0
Violation lead agency: State
Enforcement action: FINAL 3008(A) COMPLIANCE ORDER
Enforcement action date: 1999-06-28 00:00:00.0

Map ID
Direction
Distance
Elevation

MAP FINDINGS

Site

Database(s)

EDR ID Number
EPA ID Number

WORLD OIL RECYCLING (Continued)

1000208178

Enf. disposition status: Not reported
Enf. disp. status date: Not reported
Enforcement lead agency: State
Proposed penalty amount: Not reported
Final penalty amount: 33000
Paid penalty amount: Not reported

Regulation violated: Not reported
Area of violation: TSD - Preparedness and Prevention
Date violation determined: 1998-04-29 00:00:00.0
Date achieved compliance: 1999-07-01 00:00:00.0
Violation lead agency: State
Enforcement action: INITIAL 3008(A) COMPLIANCE
Enforcement action date: 1998-08-07 00:00:00.0
Enf. disposition status: Not reported
Enf. disp. status date: Not reported
Enforcement lead agency: State
Proposed penalty amount: 33000
Final penalty amount: Not reported
Paid penalty amount: Not reported

Regulation violated: F - 264.10-18.B
Area of violation: TSD - General
Date violation determined: 1997-06-20 00:00:00.0
Date achieved compliance: 1999-06-28 00:00:00.0
Violation lead agency: State
Enforcement action: INITIAL 3008(A) COMPLIANCE
Enforcement action date: 1998-08-07 00:00:00.0
Enf. disposition status: Not reported
Enf. disp. status date: Not reported
Enforcement lead agency: State
Proposed penalty amount: 69000
Final penalty amount: Not reported
Paid penalty amount: Not reported

Regulation violated: F - 264.190-201.J
Area of violation: TSD - General
Date violation determined: 1995-01-20 00:00:00.0
Date achieved compliance: 1997-04-17 00:00:00.0
Violation lead agency: State
Enforcement action: WRITTEN INFORMAL
Enforcement action date: 1994-12-19 00:00:00.0
Enf. disposition status: Not reported
Enf. disp. status date: Not reported
Enforcement lead agency: State
Proposed penalty amount: Not reported
Final penalty amount: Not reported
Paid penalty amount: Not reported

Regulation violated: F - 264.190-201.J
Area of violation: TSD - General
Date violation determined: 1995-01-20 00:00:00.0
Date achieved compliance: 1997-04-17 00:00:00.0
Violation lead agency: State
Enforcement action: Not reported
Enforcement action date: Not reported
Enf. disposition status: Not reported

Map ID
Direction
Distance
Elevation

MAP FINDINGS

Site

Database(s)

EDR ID Number
EPA ID Number

WORLD OIL RECYCLING (Continued)

1000208178

Enf. disp. status date: Not reported
Enforcement lead agency: Not reported
Proposed penalty amount: Not reported
Final penalty amount: Not reported
Paid penalty amount: Not reported

Regulation violated: F - 264.10-18.B
Area of violation: TSD - General
Date violation determined: 1995-01-20 00:00:00.0
Date achieved compliance: 1997-04-17 00:00:00.0
Violation lead agency: State
Enforcement action: WRITTEN INFORMAL
Enforcement action date: 1994-12-19 00:00:00.0
Enf. disposition status: Not reported
Enf. disp. status date: Not reported
Enforcement lead agency: State
Proposed penalty amount: Not reported
Final penalty amount: Not reported
Paid penalty amount: Not reported

Regulation violated: F - 264.10-18.B
Area of violation: TSD - General
Date violation determined: 1995-01-20 00:00:00.0
Date achieved compliance: 1997-04-17 00:00:00.0
Violation lead agency: State
Enforcement action: Not reported
Enforcement action date: Not reported
Enf. disposition status: Not reported
Enf. disp. status date: Not reported
Enforcement lead agency: Not reported
Proposed penalty amount: Not reported
Final penalty amount: Not reported
Paid penalty amount: Not reported

Regulation violated: F - 270
Area of violation: TSD - General
Date violation determined: 1994-12-19 00:00:00.0
Date achieved compliance: 1997-04-17 00:00:00.0
Violation lead agency: State
Enforcement action: Not reported
Enforcement action date: Not reported
Enf. disposition status: Not reported
Enf. disp. status date: Not reported
Enforcement lead agency: Not reported
Proposed penalty amount: Not reported
Final penalty amount: Not reported
Paid penalty amount: Not reported

Regulation violated: F - 270
Area of violation: TSD - General
Date violation determined: 1994-12-19 00:00:00.0
Date achieved compliance: 1997-04-17 00:00:00.0
Violation lead agency: State
Enforcement action: WRITTEN INFORMAL
Enforcement action date: 1994-12-19 00:00:00.0
Enf. disposition status: Not reported
Enf. disp. status date: Not reported

Map ID
Direction
Distance
Elevation

MAP FINDINGS

Site

Database(s)

EDR ID Number
EPA ID Number

WORLD OIL RECYCLING (Continued)

1000208178

Enforcement lead agency: State
Proposed penalty amount: Not reported
Final penalty amount: Not reported
Paid penalty amount: Not reported

Regulation violated: F - 270
Area of violation: TSD - General
Date violation determined: 1993-12-31 00:00:00.0
Date achieved compliance: 1997-04-17 00:00:00.0
Violation lead agency: State
Enforcement action: Not reported
Enforcement action date: Not reported
Enf. disposition status: Not reported
Enf. disp. status date: Not reported
Enforcement lead agency: Not reported
Proposed penalty amount: Not reported
Final penalty amount: Not reported
Paid penalty amount: Not reported

Regulation violated: F - 264.190-201.J
Area of violation: TSD - General
Date violation determined: 1993-12-31 00:00:00.0
Date achieved compliance: 1997-04-17 00:00:00.0
Violation lead agency: State
Enforcement action: Not reported
Enforcement action date: Not reported
Enf. disposition status: Not reported
Enf. disp. status date: Not reported
Enforcement lead agency: Not reported
Proposed penalty amount: Not reported
Final penalty amount: Not reported
Paid penalty amount: Not reported

Regulation violated: F - 264.170-177.I
Area of violation: TSD - General
Date violation determined: 1993-12-31 00:00:00.0
Date achieved compliance: 1997-04-17 00:00:00.0
Violation lead agency: State
Enforcement action: Not reported
Enforcement action date: Not reported
Enf. disposition status: Not reported
Enf. disp. status date: Not reported
Enforcement lead agency: Not reported
Proposed penalty amount: Not reported
Final penalty amount: Not reported
Paid penalty amount: Not reported

Regulation violated: F - 264.170-177.I
Area of violation: TSD - General
Date violation determined: 1993-12-31 00:00:00.0
Date achieved compliance: 1997-04-17 00:00:00.0
Violation lead agency: State
Enforcement action: WRITTEN INFORMAL
Enforcement action date: 1994-02-08 00:00:00.0
Enf. disposition status: Not reported
Enf. disp. status date: Not reported
Enforcement lead agency: State

Map ID
Direction
Distance
Elevation

MAP FINDINGS

Site

Database(s)

EDR ID Number
EPA ID Number

WORLD OIL RECYCLING (Continued)

1000208178

Proposed penalty amount: Not reported
Final penalty amount: Not reported
Paid penalty amount: Not reported

Regulation violated: F - 264.190-201.J
Area of violation: TSD - General
Date violation determined: 1993-12-31 00:00:00.0
Date achieved compliance: 1997-04-17 00:00:00.0
Violation lead agency: State
Enforcement action: WRITTEN INFORMAL
Enforcement action date: 1994-02-08 00:00:00.0
Enf. disposition status: Not reported
Enf. disp. status date: Not reported
Enforcement lead agency: State
Proposed penalty amount: Not reported
Final penalty amount: Not reported
Paid penalty amount: Not reported

Regulation violated: F - 270
Area of violation: TSD - General
Date violation determined: 1993-12-31 00:00:00.0
Date achieved compliance: 1997-04-17 00:00:00.0
Violation lead agency: State
Enforcement action: WRITTEN INFORMAL
Enforcement action date: 1994-02-08 00:00:00.0
Enf. disposition status: Not reported
Enf. disp. status date: Not reported
Enforcement lead agency: State
Proposed penalty amount: Not reported
Final penalty amount: Not reported
Paid penalty amount: Not reported

Regulation violated: FR - 264.140-150.H
Area of violation: TSD - Financial Requirements
Date violation determined: 1993-08-12 00:00:00.0
Date achieved compliance: 1993-09-23 00:00:00.0
Violation lead agency: State
Enforcement action: WRITTEN INFORMAL
Enforcement action date: 1993-08-12 00:00:00.0
Enf. disposition status: Not reported
Enf. disp. status date: Not reported
Enforcement lead agency: State
Proposed penalty amount: Not reported
Final penalty amount: Not reported
Paid penalty amount: Not reported

Regulation violated: FR - 264.10-18.B
Area of violation: TSD - General
Date violation determined: 1993-08-12 00:00:00.0
Date achieved compliance: 1993-09-23 00:00:00.0
Violation lead agency: State
Enforcement action: WRITTEN INFORMAL
Enforcement action date: 1993-08-12 00:00:00.0
Enf. disposition status: Not reported
Enf. disp. status date: Not reported
Enforcement lead agency: State
Proposed penalty amount: Not reported

Map ID
Direction
Distance
Elevation

MAP FINDINGS

Site

Database(s)

EDR ID Number
EPA ID Number

WORLD OIL RECYCLING (Continued)

1000208178

Final penalty amount: Not reported
Paid penalty amount: Not reported

Regulation violated: FR - 264.10-18.B
Area of violation: TSD - General
Date violation determined: 1993-08-12 00:00:00.0
Date achieved compliance: 1993-09-23 00:00:00.0
Violation lead agency: State
Enforcement action: Not reported
Enforcement action date: Not reported
Enf. disposition status: Not reported
Enf. disp. status date: Not reported
Enforcement lead agency: Not reported
Proposed penalty amount: Not reported
Final penalty amount: Not reported
Paid penalty amount: Not reported

Regulation violated: FR - 264.50-56.D
Area of violation: TSD - General
Date violation determined: 1993-08-12 00:00:00.0
Date achieved compliance: 1993-09-23 00:00:00.0
Violation lead agency: State
Enforcement action: Not reported
Enforcement action date: Not reported
Enf. disposition status: Not reported
Enf. disp. status date: Not reported
Enforcement lead agency: Not reported
Proposed penalty amount: Not reported
Final penalty amount: Not reported
Paid penalty amount: Not reported

Regulation violated: FR - 264.50-56.D
Area of violation: TSD - General
Date violation determined: 1993-08-12 00:00:00.0
Date achieved compliance: 1993-09-23 00:00:00.0
Violation lead agency: State
Enforcement action: WRITTEN INFORMAL
Enforcement action date: 1993-08-12 00:00:00.0
Enf. disposition status: Not reported
Enf. disp. status date: Not reported
Enforcement lead agency: State
Proposed penalty amount: Not reported
Final penalty amount: Not reported
Paid penalty amount: Not reported

Regulation violated: FR - 264.110-120.G
Area of violation: TSD - Closure/Post-Closure
Date violation determined: 1993-08-12 00:00:00.0
Date achieved compliance: 1994-12-24 00:00:00.0
Violation lead agency: State
Enforcement action: WRITTEN INFORMAL
Enforcement action date: 1993-08-12 00:00:00.0
Enf. disposition status: Not reported
Enf. disp. status date: Not reported
Enforcement lead agency: State
Proposed penalty amount: Not reported
Final penalty amount: Not reported

Map ID
Direction
Distance
Elevation

MAP FINDINGS

Site

Database(s)

EDR ID Number
EPA ID Number

WORLD OIL RECYCLING (Continued)

1000208178

Paid penalty amount: Not reported

Regulation violated: FR - 264.140-150.H
Area of violation: TSD - Financial Requirements
Date violation determined: 1993-08-12 00:00:00.0
Date achieved compliance: 1993-09-23 00:00:00.0
Violation lead agency: State
Enforcement action: Not reported
Enforcement action date: Not reported
Enf. disposition status: Not reported
Enf. disp. status date: Not reported
Enforcement lead agency: Not reported
Proposed penalty amount: Not reported
Final penalty amount: Not reported
Paid penalty amount: Not reported

Regulation violated: FR - 264.110-120.G
Area of violation: TSD - Closure/Post-Closure
Date violation determined: 1993-08-12 00:00:00.0
Date achieved compliance: 1994-12-24 00:00:00.0
Violation lead agency: State
Enforcement action: Not reported
Enforcement action date: Not reported
Enf. disposition status: Not reported
Enf. disp. status date: Not reported
Enforcement lead agency: Not reported
Proposed penalty amount: Not reported
Final penalty amount: Not reported
Paid penalty amount: Not reported

Regulation violated: FR - 264.140-150.H
Area of violation: TSD - Financial Requirements
Date violation determined: 1993-02-16 00:00:00.0
Date achieved compliance: 1993-09-23 00:00:00.0
Violation lead agency: State
Enforcement action: Not reported
Enforcement action date: Not reported
Enf. disposition status: Not reported
Enf. disp. status date: Not reported
Enforcement lead agency: Not reported
Proposed penalty amount: Not reported
Final penalty amount: Not reported
Paid penalty amount: Not reported

Regulation violated: FR - 264.50-56.D
Area of violation: TSD - General
Date violation determined: 1992-11-03 00:00:00.0
Date achieved compliance: 1993-06-16 00:00:00.0
Violation lead agency: State
Enforcement action: Not reported
Enforcement action date: Not reported
Enf. disposition status: Not reported
Enf. disp. status date: Not reported
Enforcement lead agency: Not reported
Proposed penalty amount: Not reported
Final penalty amount: Not reported
Paid penalty amount: Not reported

Map ID
Direction
Distance
Elevation

MAP FINDINGS

Site

Database(s)

EDR ID Number
EPA ID Number

WORLD OIL RECYCLING (Continued)

1000208178

Regulation violated: FR - 264.30-37.C
Area of violation: TSD - General
Date violation determined: 1992-11-03 00:00:00.0
Date achieved compliance: 1993-06-16 00:00:00.0
Violation lead agency: State
Enforcement action: Not reported
Enforcement action date: Not reported
Enf. disposition status: Not reported
Enf. disp. status date: Not reported
Enforcement lead agency: Not reported
Proposed penalty amount: Not reported
Final penalty amount: Not reported
Paid penalty amount: Not reported

Regulation violated: FR - 264.170-177.I
Area of violation: TSD - General
Date violation determined: 1992-11-03 00:00:00.0
Date achieved compliance: 1993-06-16 00:00:00.0
Violation lead agency: State
Enforcement action: Not reported
Enforcement action date: Not reported
Enf. disposition status: Not reported
Enf. disp. status date: Not reported
Enforcement lead agency: Not reported
Proposed penalty amount: Not reported
Final penalty amount: Not reported
Paid penalty amount: Not reported

Regulation violated: F - 264.190-201.J
Area of violation: TSD - General
Date violation determined: 1992-11-03 00:00:00.0
Date achieved compliance: 1997-04-17 00:00:00.0
Violation lead agency: State
Enforcement action: Not reported
Enforcement action date: Not reported
Enf. disposition status: Not reported
Enf. disp. status date: Not reported
Enforcement lead agency: Not reported
Proposed penalty amount: Not reported
Final penalty amount: Not reported
Paid penalty amount: Not reported

Regulation violated: FR - 270
Area of violation: TSD - General
Date violation determined: 1992-11-03 00:00:00.0
Date achieved compliance: 1993-06-16 00:00:00.0
Violation lead agency: State
Enforcement action: Not reported
Enforcement action date: Not reported
Enf. disposition status: Not reported
Enf. disp. status date: Not reported
Enforcement lead agency: Not reported
Proposed penalty amount: Not reported
Final penalty amount: Not reported
Paid penalty amount: Not reported

Regulation violated: FR - 264.10-18.B

Map ID
Direction
Distance
Elevation

MAP FINDINGS

Site

Database(s)

EDR ID Number
EPA ID Number

WORLD OIL RECYCLING (Continued)

1000208178

Area of violation: TSD - General
Date violation determined: 1992-11-03 00:00:00.0
Date achieved compliance: 1993-06-16 00:00:00.0
Violation lead agency: State
Enforcement action: Not reported
Enforcement action date: Not reported
Enf. disposition status: Not reported
Enf. disp. status date: Not reported
Enforcement lead agency: Not reported
Proposed penalty amount: Not reported
Final penalty amount: Not reported
Paid penalty amount: Not reported

Regulation violated: FR - 264.70-77.E
Area of violation: TSD - General
Date violation determined: 1992-11-03 00:00:00.0
Date achieved compliance: 1993-06-16 00:00:00.0
Violation lead agency: State
Enforcement action: Not reported
Enforcement action date: Not reported
Enf. disposition status: Not reported
Enf. disp. status date: Not reported
Enforcement lead agency: Not reported
Proposed penalty amount: Not reported
Final penalty amount: Not reported
Paid penalty amount: Not reported

Regulation violated: FR - 264.110-120.G
Area of violation: TSD - Closure/Post-Closure
Date violation determined: 1992-11-03 00:00:00.0
Date achieved compliance: 1994-12-24 00:00:00.0
Violation lead agency: State
Enforcement action: Not reported
Enforcement action date: Not reported
Enf. disposition status: Not reported
Enf. disp. status date: Not reported
Enforcement lead agency: Not reported
Proposed penalty amount: Not reported
Final penalty amount: Not reported
Paid penalty amount: Not reported

Regulation violated: FR - 264.140-150.H
Area of violation: TSD - Financial Requirements
Date violation determined: 1992-02-20 00:00:00.0
Date achieved compliance: 1992-03-15 00:00:00.0
Violation lead agency: EPA
Enforcement action: Not reported
Enforcement action date: Not reported
Enf. disposition status: Not reported
Enf. disp. status date: Not reported
Enforcement lead agency: Not reported
Proposed penalty amount: Not reported
Final penalty amount: Not reported
Paid penalty amount: Not reported

Regulation violated: F - 268.7
Area of violation: LDR - General

Map ID
Direction
Distance
Elevation

MAP FINDINGS

Site

Database(s)

EDR ID Number
EPA ID Number

WORLD OIL RECYCLING (Continued)

1000208178

Date violation determined: 1990-11-06 00:00:00.0
Date achieved compliance: 1992-03-25 00:00:00.0
Violation lead agency: EPA
Enforcement action: Not reported
Enforcement action date: Not reported
Enf. disposition status: Not reported
Enf. disp. status date: Not reported
Enforcement lead agency: Not reported
Proposed penalty amount: Not reported
Final penalty amount: Not reported
Paid penalty amount: Not reported

Regulation violated: F - 262.50-60
Area of violation: Generators - General
Date violation determined: 1990-11-06 00:00:00.0
Date achieved compliance: 1992-03-25 00:00:00.0
Violation lead agency: EPA
Enforcement action: Not reported
Enforcement action date: Not reported
Enf. disposition status: Not reported
Enf. disp. status date: Not reported
Enforcement lead agency: Not reported
Proposed penalty amount: Not reported
Final penalty amount: Not reported
Paid penalty amount: Not reported

Regulation violated: FR - 262.50-60
Area of violation: Generators - General
Date violation determined: 1990-07-13 00:00:00.0
Date achieved compliance: 1993-09-23 00:00:00.0
Violation lead agency: State
Enforcement action: Not reported
Enforcement action date: Not reported
Enf. disposition status: Not reported
Enf. disp. status date: Not reported
Enforcement lead agency: Not reported
Proposed penalty amount: Not reported
Final penalty amount: Not reported
Paid penalty amount: Not reported

Regulation violated: FR - 264.140-150.H
Area of violation: TSD - Financial Requirements
Date violation determined: 1990-07-13 00:00:00.0
Date achieved compliance: 1992-03-15 00:00:00.0
Violation lead agency: State
Enforcement action: WRITTEN INFORMAL
Enforcement action date: 1991-03-25 00:00:00.0
Enf. disposition status: Not reported
Enf. disp. status date: Not reported
Enforcement lead agency: State
Proposed penalty amount: Not reported
Final penalty amount: Not reported
Paid penalty amount: Not reported

Regulation violated: FR - 262.20-23.B
Area of violation: Generators - General
Date violation determined: 1990-07-13 00:00:00.0

Map ID
Direction
Distance
Elevation

MAP FINDINGS

Site

Database(s)

EDR ID Number
EPA ID Number

WORLD OIL RECYCLING (Continued)

1000208178

Date achieved compliance: 1993-06-16 00:00:00.0
Violation lead agency: State
Enforcement action: Not reported
Enforcement action date: Not reported
Enf. disposition status: Not reported
Enf. disp. status date: Not reported
Enforcement lead agency: Not reported
Proposed penalty amount: Not reported
Final penalty amount: Not reported
Paid penalty amount: Not reported

Regulation violated: FR - 264.140-150.H
Area of violation: TSD - Financial Requirements
Date violation determined: 1990-07-13 00:00:00.0
Date achieved compliance: 1992-03-15 00:00:00.0
Violation lead agency: State
Enforcement action: Not reported
Enforcement action date: Not reported
Enf. disposition status: Not reported
Enf. disp. status date: Not reported
Enforcement lead agency: Not reported
Proposed penalty amount: Not reported
Final penalty amount: Not reported
Paid penalty amount: Not reported

Regulation violated: FR - 262.20-23.B
Area of violation: Generators - General
Date violation determined: 1990-07-13 00:00:00.0
Date achieved compliance: 1993-06-16 00:00:00.0
Violation lead agency: State
Enforcement action: WRITTEN INFORMAL
Enforcement action date: 1991-03-25 00:00:00.0
Enf. disposition status: Not reported
Enf. disp. status date: Not reported
Enforcement lead agency: State
Proposed penalty amount: Not reported
Final penalty amount: Not reported
Paid penalty amount: Not reported

Regulation violated: FR - 262.50-60
Area of violation: Generators - General
Date violation determined: 1990-07-13 00:00:00.0
Date achieved compliance: 1993-09-23 00:00:00.0
Violation lead agency: State
Enforcement action: WRITTEN INFORMAL
Enforcement action date: 1991-03-25 00:00:00.0
Enf. disposition status: Not reported
Enf. disp. status date: Not reported
Enforcement lead agency: State
Proposed penalty amount: Not reported
Final penalty amount: Not reported
Paid penalty amount: Not reported

Regulation violated: FR - 264.110-120.G
Area of violation: TSD - Closure/Post-Closure
Date violation determined: 1990-07-13 00:00:00.0
Date achieved compliance: 1994-12-24 00:00:00.0

Map ID
Direction
Distance
Elevation

MAP FINDINGS

Site

Database(s)

EDR ID Number
EPA ID Number

WORLD OIL RECYCLING (Continued)

1000208178

Violation lead agency: State
Enforcement action: Not reported
Enforcement action date: Not reported
Enf. disposition status: Not reported
Enf. disp. status date: Not reported
Enforcement lead agency: Not reported
Proposed penalty amount: Not reported
Final penalty amount: Not reported
Paid penalty amount: Not reported

Regulation violated: FR - 264.110-120.G
Area of violation: TSD - Closure/Post-Closure
Date violation determined: 1990-07-13 00:00:00.0
Date achieved compliance: 1994-12-24 00:00:00.0
Violation lead agency: State
Enforcement action: WRITTEN INFORMAL
Enforcement action date: 1991-03-25 00:00:00.0
Enf. disposition status: Not reported
Enf. disp. status date: Not reported
Enforcement lead agency: State
Proposed penalty amount: Not reported
Final penalty amount: Not reported
Paid penalty amount: Not reported

Regulation violated: FR - 262.50-60
Area of violation: Generators - General
Date violation determined: 1990-03-13 00:00:00.0
Date achieved compliance: 1990-08-24 00:00:00.0
Violation lead agency: EPA
Enforcement action: WRITTEN INFORMAL
Enforcement action date: 1990-05-10 00:00:00.0
Enf. disposition status: Not reported
Enf. disp. status date: Not reported
Enforcement lead agency: EPA
Proposed penalty amount: Not reported
Final penalty amount: Not reported
Paid penalty amount: Not reported

Regulation violated: FR - 268.7
Area of violation: LDR - General
Date violation determined: 1990-03-13 00:00:00.0
Date achieved compliance: 1990-08-24 00:00:00.0
Violation lead agency: EPA
Enforcement action: WRITTEN INFORMAL
Enforcement action date: 1990-05-10 00:00:00.0
Enf. disposition status: Not reported
Enf. disp. status date: Not reported
Enforcement lead agency: EPA
Proposed penalty amount: Not reported
Final penalty amount: Not reported
Paid penalty amount: Not reported

Evaluation Action Summary:
Evaluation date: 2019-05-14 00:00:00.0
Evaluation: FINANCIAL RECORD REVIEW
Area of violation: TSD - Financial Requirements
Date achieved compliance: 2019-05-21 00:00:00.0

Map ID
Direction
Distance
Elevation

MAP FINDINGS

Site

Database(s)

EDR ID Number
EPA ID Number

WORLD OIL RECYCLING (Continued)

1000208178

Evaluation lead agency:	State
Evaluation date:	2019-04-29 00:00:00.0
Evaluation:	COMPLIANCE EVALUATION INSPECTION ON-SITE
Area of violation:	Not reported
Date achieved compliance:	Not reported
Evaluation lead agency:	State
Evaluation date:	2018-06-26 00:00:00.0
Evaluation:	FINANCIAL RECORD REVIEW
Area of violation:	Not reported
Date achieved compliance:	Not reported
Evaluation lead agency:	State
Evaluation date:	2018-05-22 00:00:00.0
Evaluation:	COMPLIANCE EVALUATION INSPECTION ON-SITE
Area of violation:	TSD - General Facility Standards
Date achieved compliance:	2019-05-03 00:00:00.0
Evaluation lead agency:	State
Evaluation date:	2018-05-22 00:00:00.0
Evaluation:	COMPLIANCE EVALUATION INSPECTION ON-SITE
Area of violation:	TSD - Container Use and Management
Date achieved compliance:	2019-05-03 00:00:00.0
Evaluation lead agency:	State
Evaluation date:	2018-05-22 00:00:00.0
Evaluation:	COMPLIANCE EVALUATION INSPECTION ON-SITE
Area of violation:	Generators - Manifest
Date achieved compliance:	2019-05-03 00:00:00.0
Evaluation lead agency:	State
Evaluation date:	2018-05-22 00:00:00.0
Evaluation:	COMPLIANCE EVALUATION INSPECTION ON-SITE
Area of violation:	TSD - Manifest/Records/Reporting
Date achieved compliance:	2019-05-03 00:00:00.0
Evaluation lead agency:	State
Evaluation date:	2018-05-22 00:00:00.0
Evaluation:	COMPLIANCE EVALUATION INSPECTION ON-SITE
Area of violation:	State Statute or Regulation
Date achieved compliance:	2019-05-03 00:00:00.0
Evaluation lead agency:	State
Evaluation date:	2018-05-22 00:00:00.0
Evaluation:	COMPLIANCE EVALUATION INSPECTION ON-SITE
Area of violation:	TSD - Tank System Standards
Date achieved compliance:	2019-05-03 00:00:00.0
Evaluation lead agency:	State
Evaluation date:	2018-05-22 00:00:00.0
Evaluation:	COMPLIANCE EVALUATION INSPECTION ON-SITE
Area of violation:	State Statute or Regulation
Date achieved compliance:	2018-05-24 00:00:00.0
Evaluation lead agency:	State
Evaluation date:	2017-10-17 00:00:00.0

Map ID
Direction
Distance
Elevation

MAP FINDINGS

Site

Database(s)

EDR ID Number
EPA ID Number

WORLD OIL RECYCLING (Continued)

1000208178

Evaluation: COMPLIANCE EVALUATION INSPECTION ON-SITE
Area of violation: TSD - General Facility Standards
Date achieved compliance: 2019-06-25 00:00:00.0
Evaluation lead agency: EPA

Evaluation date: 2017-10-17 00:00:00.0
Evaluation: COMPLIANCE EVALUATION INSPECTION ON-SITE
Area of violation: Generators - General
Date achieved compliance: 2019-06-25 00:00:00.0
Evaluation lead agency: EPA

Evaluation date: 2017-10-17 00:00:00.0
Evaluation: COMPLIANCE EVALUATION INSPECTION ON-SITE
Area of violation: LDR - General
Date achieved compliance: 2019-06-25 00:00:00.0
Evaluation lead agency: EPA

Evaluation date: 2017-06-27 00:00:00.0
Evaluation: FINANCIAL RECORD REVIEW
Area of violation: Not reported
Date achieved compliance: Not reported
Evaluation lead agency: State

Evaluation date: 2017-06-08 00:00:00.0
Evaluation: COMPLIANCE EVALUATION INSPECTION ON-SITE
Area of violation: Used Oil - Transporter and Transfer Facility
Date achieved compliance: 2017-06-23 00:00:00.0
Evaluation lead agency: State

Evaluation date: 2016-11-08 00:00:00.0
Evaluation: FINANCIAL RECORD REVIEW
Area of violation: Not reported
Date achieved compliance: Not reported
Evaluation lead agency: State

Evaluation date: 2016-06-23 00:00:00.0
Evaluation: COMPLIANCE EVALUATION INSPECTION ON-SITE
Area of violation: Not reported
Date achieved compliance: Not reported
Evaluation lead agency: State

Evaluation date: 2014-12-29 00:00:00.0
Evaluation: FOCUSED COMPLIANCE INSPECTION
Area of violation: Not reported
Date achieved compliance: Not reported
Evaluation lead agency: State

Evaluation date: 2013-12-30 00:00:00.0
Evaluation: COMPLIANCE EVALUATION INSPECTION ON-SITE
Area of violation: Not reported
Date achieved compliance: Not reported
Evaluation lead agency: State

Evaluation date: 2013-06-27 00:00:00.0
Evaluation: FOCUSED COMPLIANCE INSPECTION
Area of violation: Not reported
Date achieved compliance: Not reported

Map ID
Direction
Distance
Elevation

MAP FINDINGS

Site

Database(s)

EDR ID Number
EPA ID Number

WORLD OIL RECYCLING (Continued)

1000208178

Evaluation lead agency:	State
Evaluation date:	2013-05-17 00:00:00.0
Evaluation:	FINANCIAL RECORD REVIEW
Area of violation:	Not reported
Date achieved compliance:	Not reported
Evaluation lead agency:	State
Evaluation date:	2013-02-21 00:00:00.0
Evaluation:	COMPLIANCE EVALUATION INSPECTION ON-SITE
Area of violation:	Not reported
Date achieved compliance:	Not reported
Evaluation lead agency:	State
Evaluation date:	2012-09-11 00:00:00.0
Evaluation:	FINANCIAL RECORD REVIEW
Area of violation:	Not reported
Date achieved compliance:	Not reported
Evaluation lead agency:	State
Evaluation date:	2012-06-27 00:00:00.0
Evaluation:	FOCUSED COMPLIANCE INSPECTION
Area of violation:	Generators - General
Date achieved compliance:	2012-07-13 00:00:00.0
Evaluation lead agency:	State
Evaluation date:	2012-01-17 00:00:00.0
Evaluation:	COMPLIANCE EVALUATION INSPECTION ON-SITE
Area of violation:	Not reported
Date achieved compliance:	Not reported
Evaluation lead agency:	State
Evaluation date:	2011-06-30 00:00:00.0
Evaluation:	FOCUSED COMPLIANCE INSPECTION
Area of violation:	Not reported
Date achieved compliance:	Not reported
Evaluation lead agency:	State
Evaluation date:	2010-12-28 00:00:00.0
Evaluation:	COMPLIANCE EVALUATION INSPECTION ON-SITE
Area of violation:	Not reported
Date achieved compliance:	Not reported
Evaluation lead agency:	State
Evaluation date:	2010-02-09 00:00:00.0
Evaluation:	FINANCIAL RECORD REVIEW
Area of violation:	Not reported
Date achieved compliance:	Not reported
Evaluation lead agency:	State
Evaluation date:	2010-02-03 00:00:00.0
Evaluation:	COMPLIANCE EVALUATION INSPECTION ON-SITE
Area of violation:	Not reported
Date achieved compliance:	Not reported
Evaluation lead agency:	State
Evaluation date:	2009-06-04 00:00:00.0

Map ID
Direction
Distance
Elevation

MAP FINDINGS

Site

Database(s)

EDR ID Number
EPA ID Number

WORLD OIL RECYCLING (Continued)

1000208178

Evaluation:	FINANCIAL RECORD REVIEW
Area of violation:	Not reported
Date achieved compliance:	Not reported
Evaluation lead agency:	State
Evaluation date:	2009-04-09 00:00:00.0
Evaluation:	COMPLIANCE EVALUATION INSPECTION ON-SITE
Area of violation:	State Statute or Regulation
Date achieved compliance:	2009-05-18 00:00:00.0
Evaluation lead agency:	State
Evaluation date:	2008-04-29 00:00:00.0
Evaluation:	COMPLIANCE EVALUATION INSPECTION ON-SITE
Area of violation:	Not reported
Date achieved compliance:	Not reported
Evaluation lead agency:	State
Evaluation date:	2008-04-24 00:00:00.0
Evaluation:	FINANCIAL RECORD REVIEW
Area of violation:	Not reported
Date achieved compliance:	Not reported
Evaluation lead agency:	State
Evaluation date:	2007-06-28 00:00:00.0
Evaluation:	COMPLIANCE EVALUATION INSPECTION ON-SITE
Area of violation:	Not reported
Date achieved compliance:	Not reported
Evaluation lead agency:	State
Evaluation date:	2007-05-23 00:00:00.0
Evaluation:	FINANCIAL RECORD REVIEW
Area of violation:	Not reported
Date achieved compliance:	Not reported
Evaluation lead agency:	State
Evaluation date:	2006-09-22 00:00:00.0
Evaluation:	FINANCIAL RECORD REVIEW
Area of violation:	Not reported
Date achieved compliance:	Not reported
Evaluation lead agency:	EPA Contractor/Grantee
Evaluation date:	2006-05-16 00:00:00.0
Evaluation:	COMPLIANCE EVALUATION INSPECTION ON-SITE
Area of violation:	TSD - General Facility Standards
Date achieved compliance:	2006-06-06 00:00:00.0
Evaluation lead agency:	State
Evaluation date:	2006-04-27 00:00:00.0
Evaluation:	FINANCIAL RECORD REVIEW
Area of violation:	Not reported
Date achieved compliance:	Not reported
Evaluation lead agency:	State
Evaluation date:	2005-11-21 00:00:00.0
Evaluation:	NOT A SIGNIFICANT NON-COMPLIER
Area of violation:	Not reported
Date achieved compliance:	Not reported

Map ID
Direction
Distance
Elevation

MAP FINDINGS

Site

Database(s)

EDR ID Number
EPA ID Number

WORLD OIL RECYCLING (Continued)

1000208178

Evaluation lead agency: State

Evaluation date: 2005-05-20 00:00:00.0
Evaluation: FINANCIAL RECORD REVIEW
Area of violation: Not reported
Date achieved compliance: Not reported
Evaluation lead agency: State

Evaluation date: 2005-05-19 00:00:00.0
Evaluation: COMPLIANCE EVALUATION INSPECTION ON-SITE
Area of violation: TSD - General Facility Standards
Date achieved compliance: 2005-10-28 00:00:00.0
Evaluation lead agency: State

Evaluation date: 2005-05-19 00:00:00.0
Evaluation: COMPLIANCE EVALUATION INSPECTION ON-SITE
Area of violation: TSD - General Facility Standards
Date achieved compliance: 2005-08-03 00:00:00.0
Evaluation lead agency: State

Evaluation date: 2004-06-30 00:00:00.0
Evaluation: FINANCIAL RECORD REVIEW
Area of violation: Not reported
Date achieved compliance: Not reported
Evaluation lead agency: State

Evaluation date: 2004-06-24 00:00:00.0
Evaluation: COMPLIANCE EVALUATION INSPECTION ON-SITE
Area of violation: TSD - Contingency Plan and Emergency Procedures
Date achieved compliance: 2004-10-01 00:00:00.0
Evaluation lead agency: State

Evaluation date: 2003-08-11 00:00:00.0
Evaluation: COMPLIANCE EVALUATION INSPECTION ON-SITE
Area of violation: TSD - General
Date achieved compliance: 2004-10-01 00:00:00.0
Evaluation lead agency: EPA

Evaluation date: 2003-08-11 00:00:00.0
Evaluation: COMPLIANCE EVALUATION INSPECTION ON-SITE
Area of violation: TSD - Air Emission Standards for Equipment Leaks
Date achieved compliance: 2004-10-01 00:00:00.0
Evaluation lead agency: EPA

Evaluation date: 2003-06-27 00:00:00.0
Evaluation: FINANCIAL RECORD REVIEW
Area of violation: Not reported
Date achieved compliance: Not reported
Evaluation lead agency: State

Evaluation date: 2003-06-20 00:00:00.0
Evaluation: COMPLIANCE EVALUATION INSPECTION ON-SITE
Area of violation: TSD - Manifest/Records/Reporting
Date achieved compliance: 2003-11-21 00:00:00.0
Evaluation lead agency: State

Evaluation date: 2002-06-12 00:00:00.0

Map ID
Direction
Distance
Elevation

MAP FINDINGS

Site

Database(s)

EDR ID Number
EPA ID Number

WORLD OIL RECYCLING (Continued)

1000208178

Evaluation: COMPLIANCE EVALUATION INSPECTION ON-SITE
Area of violation: TSD - General Facility Standards
Date achieved compliance: 2005-11-21 00:00:00.0
Evaluation lead agency: State

Evaluation date: 2002-06-12 00:00:00.0
Evaluation: COMPLIANCE EVALUATION INSPECTION ON-SITE
Area of violation: TSD - General Facility Standards
Date achieved compliance: 2002-07-30 00:00:00.0
Evaluation lead agency: State

Evaluation date: 2002-06-12 00:00:00.0
Evaluation: COMPLIANCE EVALUATION INSPECTION ON-SITE
Area of violation: Permits - Application
Date achieved compliance: 2005-11-21 00:00:00.0
Evaluation lead agency: State

Evaluation date: 2002-06-12 00:00:00.0
Evaluation: COMPLIANCE EVALUATION INSPECTION ON-SITE
Area of violation: TSD - Manifest/Records/Reporting
Date achieved compliance: 2005-11-21 00:00:00.0
Evaluation lead agency: State

Evaluation date: 2001-09-21 00:00:00.0
Evaluation: COMPLIANCE EVALUATION INSPECTION ON-SITE
Area of violation: Not reported
Date achieved compliance: Not reported
Evaluation lead agency: EPA

Evaluation date: 2001-09-07 00:00:00.0
Evaluation: FINANCIAL RECORD REVIEW
Area of violation: TSD - Financial Requirements
Date achieved compliance: 2003-05-29 00:00:00.0
Evaluation lead agency: State

Evaluation date: 2001-06-25 00:00:00.0
Evaluation: COMPLIANCE EVALUATION INSPECTION ON-SITE
Area of violation: Permits - Application
Date achieved compliance: 2004-08-23 00:00:00.0
Evaluation lead agency: State

Evaluation date: 2001-06-25 00:00:00.0
Evaluation: COMPLIANCE EVALUATION INSPECTION ON-SITE
Area of violation: TSD - General Facility Standards
Date achieved compliance: 2004-08-23 00:00:00.0
Evaluation lead agency: State

Evaluation date: 2001-06-25 00:00:00.0
Evaluation: COMPLIANCE EVALUATION INSPECTION ON-SITE
Area of violation: TSD - Tank System Standards
Date achieved compliance: 2004-08-23 00:00:00.0
Evaluation lead agency: State

Evaluation date: 2001-06-25 00:00:00.0
Evaluation: COMPLIANCE EVALUATION INSPECTION ON-SITE
Area of violation: TSD - General Facility Standards
Date achieved compliance: 2001-07-31 00:00:00.0

Map ID
Direction
Distance
Elevation

MAP FINDINGS

Site

Database(s)

EDR ID Number
EPA ID Number

WORLD OIL RECYCLING (Continued)

1000208178

Evaluation lead agency:	State
Evaluation date:	2001-06-25 00:00:00.0
Evaluation:	SIGNIFICANT NON-COMPLIER
Area of violation:	Not reported
Date achieved compliance:	Not reported
Evaluation lead agency:	State
Evaluation date:	2001-06-25 00:00:00.0
Evaluation:	COMPLIANCE EVALUATION INSPECTION ON-SITE
Area of violation:	TSD - General Facility Standards
Date achieved compliance:	2001-08-07 00:00:00.0
Evaluation lead agency:	State
Evaluation date:	2001-06-22 00:00:00.0
Evaluation:	FINANCIAL RECORD REVIEW
Area of violation:	Not reported
Date achieved compliance:	Not reported
Evaluation lead agency:	State
Evaluation date:	2000-04-03 00:00:00.0
Evaluation:	COMPLIANCE EVALUATION INSPECTION ON-SITE
Area of violation:	Not reported
Date achieved compliance:	Not reported
Evaluation lead agency:	State
Evaluation date:	1999-07-01 00:00:00.0
Evaluation:	NOT A SIGNIFICANT NON-COMPLIER
Area of violation:	Not reported
Date achieved compliance:	Not reported
Evaluation lead agency:	State
Evaluation date:	1999-06-23 00:00:00.0
Evaluation:	COMPLIANCE EVALUATION INSPECTION ON-SITE
Area of violation:	Not reported
Date achieved compliance:	Not reported
Evaluation lead agency:	State
Evaluation date:	1998-05-29 00:00:00.0
Evaluation:	SIGNIFICANT NON-COMPLIER
Area of violation:	Not reported
Date achieved compliance:	Not reported
Evaluation lead agency:	State
Evaluation date:	1998-04-29 00:00:00.0
Evaluation:	COMPLIANCE EVALUATION INSPECTION ON-SITE
Area of violation:	TSD - General
Date achieved compliance:	1999-07-01 00:00:00.0
Evaluation lead agency:	State
Evaluation date:	1998-04-29 00:00:00.0
Evaluation:	COMPLIANCE EVALUATION INSPECTION ON-SITE
Area of violation:	TSD - General Facility Standards
Date achieved compliance:	1999-07-01 00:00:00.0
Evaluation lead agency:	State
Evaluation date:	1998-04-29 00:00:00.0

Map ID
Direction
Distance
Elevation

MAP FINDINGS

Site

Database(s)

EDR ID Number
EPA ID Number

WORLD OIL RECYCLING (Continued)

1000208178

Evaluation: COMPLIANCE EVALUATION INSPECTION ON-SITE
Area of violation: TSD - Container Use and Management
Date achieved compliance: 1999-07-01 00:00:00.0
Evaluation lead agency: State

Evaluation date: 1998-04-29 00:00:00.0
Evaluation: COMPLIANCE EVALUATION INSPECTION ON-SITE
Area of violation: TSD - Tank System Standards
Date achieved compliance: 1999-07-01 00:00:00.0
Evaluation lead agency: State

Evaluation date: 1998-04-29 00:00:00.0
Evaluation: COMPLIANCE EVALUATION INSPECTION ON-SITE
Area of violation: TSD - Preparedness and Prevention
Date achieved compliance: 1999-07-01 00:00:00.0
Evaluation lead agency: State

Evaluation date: 1997-06-20 00:00:00.0
Evaluation: SIGNIFICANT NON-COMPLIER
Area of violation: Not reported
Date achieved compliance: Not reported
Evaluation lead agency: State

Evaluation date: 1997-06-20 00:00:00.0
Evaluation: COMPLIANCE EVALUATION INSPECTION ON-SITE
Area of violation: TSD - General
Date achieved compliance: 1999-06-28 00:00:00.0
Evaluation lead agency: State

Evaluation date: 1997-04-17 00:00:00.0
Evaluation: NOT A SIGNIFICANT NON-COMPLIER
Area of violation: Not reported
Date achieved compliance: Not reported
Evaluation lead agency: State

Evaluation date: 1994-12-12 00:00:00.0
Evaluation: COMPLIANCE EVALUATION INSPECTION ON-SITE
Area of violation: TSD - General
Date achieved compliance: 1997-04-17 00:00:00.0
Evaluation lead agency: State

Evaluation date: 1993-12-31 00:00:00.0
Evaluation: SIGNIFICANT NON-COMPLIER
Area of violation: Not reported
Date achieved compliance: Not reported
Evaluation lead agency: State

Evaluation date: 1993-09-23 00:00:00.0
Evaluation: COMPLIANCE EVALUATION INSPECTION ON-SITE
Area of violation: TSD - General
Date achieved compliance: 1997-04-17 00:00:00.0
Evaluation lead agency: State

Evaluation date: 1993-06-16 00:00:00.0
Evaluation: COMPLIANCE EVALUATION INSPECTION ON-SITE
Area of violation: TSD - Closure/Post-Closure
Date achieved compliance: 1994-12-24 00:00:00.0

Map ID
Direction
Distance
Elevation

MAP FINDINGS

Site

Database(s)

EDR ID Number
EPA ID Number

WORLD OIL RECYCLING (Continued)

1000208178

Evaluation lead agency:	State
Evaluation date:	1993-06-16 00:00:00.0
Evaluation:	COMPLIANCE EVALUATION INSPECTION ON-SITE
Area of violation:	TSD - Financial Requirements
Date achieved compliance:	1993-09-23 00:00:00.0
Evaluation lead agency:	State
Evaluation date:	1993-06-16 00:00:00.0
Evaluation:	COMPLIANCE EVALUATION INSPECTION ON-SITE
Area of violation:	TSD - General
Date achieved compliance:	1993-09-23 00:00:00.0
Evaluation lead agency:	State
Evaluation date:	1993-02-16 00:00:00.0
Evaluation:	FINANCIAL RECORD REVIEW
Area of violation:	TSD - Financial Requirements
Date achieved compliance:	1993-09-23 00:00:00.0
Evaluation lead agency:	State
Evaluation date:	1992-03-26 00:00:00.0
Evaluation:	COMPLIANCE EVALUATION INSPECTION ON-SITE
Area of violation:	Not reported
Date achieved compliance:	Not reported
Evaluation lead agency:	EPA-Initiated Oversight/Observation/Training Actions
Evaluation date:	1992-03-25 00:00:00.0
Evaluation:	COMPLIANCE EVALUATION INSPECTION ON-SITE
Area of violation:	TSD - General
Date achieved compliance:	1993-06-16 00:00:00.0
Evaluation lead agency:	State
Evaluation date:	1992-03-25 00:00:00.0
Evaluation:	COMPLIANCE EVALUATION INSPECTION ON-SITE
Area of violation:	TSD - Closure/Post-Closure
Date achieved compliance:	1994-12-24 00:00:00.0
Evaluation lead agency:	State
Evaluation date:	1992-03-25 00:00:00.0
Evaluation:	COMPLIANCE EVALUATION INSPECTION ON-SITE
Area of violation:	TSD - General
Date achieved compliance:	1997-04-17 00:00:00.0
Evaluation lead agency:	State
Evaluation date:	1992-02-20 00:00:00.0
Evaluation:	FINANCIAL RECORD REVIEW
Area of violation:	TSD - Financial Requirements
Date achieved compliance:	1992-03-15 00:00:00.0
Evaluation lead agency:	EPA Contractor/Grantee
Evaluation date:	1990-11-06 00:00:00.0
Evaluation:	COMPLIANCE EVALUATION INSPECTION ON-SITE
Area of violation:	Generators - General
Date achieved compliance:	1992-03-25 00:00:00.0
Evaluation lead agency:	EPA
Evaluation date:	1990-11-06 00:00:00.0

Map ID
Direction
Distance
Elevation

MAP FINDINGS

Site

Database(s)

EDR ID Number
EPA ID Number

WORLD OIL RECYCLING (Continued)

1000208178

Evaluation: COMPLIANCE EVALUATION INSPECTION ON-SITE
Area of violation: LDR - General
Date achieved compliance: 1992-03-25 00:00:00.0
Evaluation lead agency: EPA

Evaluation date: 1990-07-13 00:00:00.0
Evaluation: COMPLIANCE EVALUATION INSPECTION ON-SITE
Area of violation: Generators - General
Date achieved compliance: 1993-09-23 00:00:00.0
Evaluation lead agency: State

Evaluation date: 1990-07-13 00:00:00.0
Evaluation: COMPLIANCE EVALUATION INSPECTION ON-SITE
Area of violation: Generators - General
Date achieved compliance: 1993-06-16 00:00:00.0
Evaluation lead agency: State

Evaluation date: 1990-07-13 00:00:00.0
Evaluation: COMPLIANCE EVALUATION INSPECTION ON-SITE
Area of violation: TSD - Closure/Post-Closure
Date achieved compliance: 1994-12-24 00:00:00.0
Evaluation lead agency: State

Evaluation date: 1990-07-13 00:00:00.0
Evaluation: COMPLIANCE EVALUATION INSPECTION ON-SITE
Area of violation: TSD - Financial Requirements
Date achieved compliance: 1992-03-15 00:00:00.0
Evaluation lead agency: State

Evaluation date: 1990-03-13 00:00:00.0
Evaluation: COMPLIANCE EVALUATION INSPECTION ON-SITE
Area of violation: LDR - General
Date achieved compliance: 1990-08-24 00:00:00.0
Evaluation lead agency: EPA

Evaluation date: 1990-03-13 00:00:00.0
Evaluation: COMPLIANCE EVALUATION INSPECTION ON-SITE
Area of violation: Generators - General
Date achieved compliance: 1990-08-24 00:00:00.0
Evaluation lead agency: EPA

Evaluation date: 1984-11-29 00:00:00.0
Evaluation: COMPLIANCE EVALUATION INSPECTION ON-SITE
Area of violation: Not reported
Date achieved compliance: Not reported
Evaluation lead agency: EPA

Evaluation date: 1984-11-29 00:00:00.0
Evaluation: NON-FINANCIAL RECORD REVIEW
Area of violation: Not reported
Date achieved compliance: Not reported
Evaluation lead agency: EPA

ENVIROSTOR:

Name: DEMENNO KERDOON
Address: 2000 NORTH ALAMEDA STREET
City,State,Zip: COMPTON, CA 90222
Facility ID: 19290009

Map ID
Direction
Distance
Elevation

MAP FINDINGS

Site

Database(s)

EDR ID Number
EPA ID Number

WORLD OIL RECYCLING (Continued)

1000208178

Status: Refer: RCRA
Status Date: 08/25/1995
Site Code: Not reported
Site Type: Historical
Site Type Detailed: * Historical
Acres: 0
NPL: NO
Regulatory Agencies: NONE SPECIFIED
Lead Agency: NONE SPECIFIED
Program Manager: Not reported
Supervisor: Referred - Not Assigned
Division Branch: Cleanup Chatsworth
Assembly: 64
Senate: 35
Special Program: Not reported
Restricted Use: NO
Site Mgmt Req: NONE SPECIFIED
Funding: Not reported
Latitude: 33.90998
Longitude: -118.2210
APN: 6169030001
Past Use: NONE SPECIFIED
Potential COC: NONE SPECIFIED
Confirmed COC: NONE SPECIFIED
Potential Description: NONE SPECIFIED
Alias Name: MASTER LUBRICANTS
Alias Type: Alternate Name
Alias Name: 6169030001
Alias Type: APN
Alias Name: CAT080013352
Alias Type: EPA Identification Number
Alias Name: 110000474353
Alias Type: EPA (FRS #)
Alias Name: 19290009
Alias Type: Envirostor ID Number

Completed Info:
Completed Area Name: PROJECT WIDE
Completed Sub Area Name: Not reported
Completed Document Type: * Discovery
Completed Date: 04/01/1979
Comments: Facility Identified: Eckhardt List. Site used by Union Oil.

Future Area Name: Not reported
Future Sub Area Name: Not reported
Future Document Type: Not reported
Future Due Date: Not reported
Schedule Area Name: Not reported
Schedule Sub Area Name: Not reported
Schedule Document Type: Not reported
Schedule Due Date: Not reported
Schedule Revised Date: Not reported

Name: DEMENNO/KERDOON
Address: 2000 N ALAMEDA ST
City,State,Zip: COMPTON, CA 902220000
Facility ID: 80001846
Status: Active

Map ID
Direction
Distance
Elevation

MAP FINDINGS

Site

Database(s)

EDR ID Number
EPA ID Number

WORLD OIL RECYCLING (Continued)

1000208178

Status Date: 06/07/2011
Site Code: 300049
Site Type: Corrective Action
Site Type Detailed: Corrective Action
Acres: 8
NPL: NO
Regulatory Agencies: SMBRP
Lead Agency: WM
Program Manager: Stephen Mcardle
Supervisor: Allan Plaza
Division Branch: Cleanup Chatsworth
Assembly: 64, 53
Senate: 24, 35
Special Program: Not reported
Restricted Use: NO
Site Mgmt Req: NONE SPECIFIED
Funding: Responsible Party
Latitude: 33.91017
Longitude: -118.2211
APN: 6169030001
Past Use: ABOVE GROUND STORAGE TANKS
Potential COC: Benzene Tetrachloroethylene (PCE TPH-diesel TPH-MOTOR OIL
1,1,1-Trichloroethane (TCA Trichloroethylene (TCE Vinyl chloride
1,1-Dichloroethylene 1,2-Dichloroethylene (cis 1,4-Dioxane
Confirmed COC: Benzene Tetrachloroethylene (PCE TPH-diesel 1,1,1-Trichloroethane
(TCA 1,2-Dichloroethylene (cis 1,4-Dioxane TPH-MOTOR OIL
Trichloroethylene (TCE 1,1-Dichloroethylene Vinyl chloride
Potential Description: IA, SOIL, SV, UE
Alias Name: 6169030001
Alias Type: APN
Alias Name: CAT080013352
Alias Type: EPA Identification Number
Alias Name: 110000474353
Alias Type: EPA (FRS #)
Alias Name: 300049
Alias Type: Project Code (Site Code)
Alias Name: 19290009
Alias Type: Envirostor ID Number
Alias Name: 80001846
Alias Type: Envirostor ID Number
Completed Info:
Completed Area Name: PROJECT WIDE
Completed Sub Area Name: Not reported
Completed Document Type: Monitoring Report
Completed Date: 09/04/2018
Comments: Consultant installed soil vapor probes in data gap areas of the
facility, requested by the staff geologist.

Completed Area Name: PROJECT WIDE
Completed Sub Area Name: Not reported
Completed Document Type: RFI Report
Completed Date: 12/15/2017
Comments: No Further Comment at this time.

Completed Area Name: PROJECT WIDE
Completed Sub Area Name: Not reported
Completed Document Type: Monitoring Report

Map ID
Direction
Distance
Elevation

MAP FINDINGS

Site

Database(s)

EDR ID Number
EPA ID Number

WORLD OIL RECYCLING (Continued)

1000208178

Completed Date: 08/03/2017
Comments: Not reported

Completed Area Name: PROJECT WIDE
Completed Sub Area Name: Not reported
Completed Document Type: Monitoring Report
Completed Date: 11/01/2017
Comments: Not reported

Completed Area Name: PROJECT WIDE
Completed Sub Area Name: Not reported
Completed Document Type: Monitoring Report
Completed Date: 09/13/2018
Comments: DK agrees with GSU monitoring well and soil vapor probe installation requests.

Completed Area Name: PROJECT WIDE
Completed Sub Area Name: Not reported
Completed Document Type: Monitoring Report
Completed Date: 11/13/2018
Comments: Not reported

Completed Area Name: PROJECT WIDE
Completed Sub Area Name: Not reported
Completed Document Type: Monitoring Report
Completed Date: 09/13/2018
Comments: DK agrees with GSU monitoring well and soil vapor probe installation requests.

Completed Area Name: PROJECT WIDE
Completed Sub Area Name: Not reported
Completed Document Type: Monitoring Report
Completed Date: 12/21/2018
Comments: GSB's offsite GW migration concerns have been address in the December 4, 2018, Workplan for Additional Groundwater Monitoring Wells and some of ESPO's requirements found in comments from the 1st Quarter 2018 Mon Rpt, that were not addressed in this Report, have been repeated and are required in the future reports.

Completed Area Name: PROJECT WIDE
Completed Sub Area Name: Not reported
Completed Document Type: Corrective Measure Implementation Workplan
Completed Date: 06/29/2018
Comments: Workplan is approved.

Completed Area Name: PROJECT WIDE
Completed Sub Area Name: Not reported
Completed Document Type: RFI Report
Completed Date: 06/07/2018
Comments: DK will proceed with installing additional soil vapor probes.

Completed Area Name: PROJECT WIDE
Completed Sub Area Name: Not reported
Completed Document Type: RFI Workplan
Completed Date: 02/06/1993
Comments: Not reported

Map ID
Direction
Distance
Elevation

MAP FINDINGS

Site

Database(s)

EDR ID Number
EPA ID Number

WORLD OIL RECYCLING (Continued)

1000208178

Completed Area Name: PROJECT WIDE
Completed Sub Area Name: Not reported
Completed Document Type: Monitoring Report
Completed Date: 05/16/2002
Comments: Not reported

Completed Area Name: PROJECT WIDE
Completed Sub Area Name: Not reported
Completed Document Type: RFI Report
Completed Date: 01/02/1997
Comments: Not reported

Completed Area Name: PROJECT WIDE
Completed Sub Area Name: Not reported
Completed Document Type: Monitoring Report
Completed Date: 12/21/2018
Comments: Report and data accepted. ESPO requested information missing in this report, must be included in future reports.

Completed Area Name: PROJECT WIDE
Completed Sub Area Name: Not reported
Completed Document Type: Monitoring Report
Completed Date: 03/29/2019
Comments: Not reported

Completed Area Name: PROJECT WIDE
Completed Sub Area Name: Not reported
Completed Document Type: RFI Report
Completed Date: 03/15/2019
Comments: Not reported

Completed Area Name: PROJECT WIDE
Completed Sub Area Name: Not reported
Completed Document Type: Monitoring Report
Completed Date: 10/01/2019
Comments: Not reported

Completed Area Name: PROJECT WIDE
Completed Sub Area Name: Not reported
Completed Document Type: Monitoring Report
Completed Date: 04/07/2020
Comments: Not reported

Completed Area Name: PROJECT WIDE
Completed Sub Area Name: Not reported
Completed Document Type: RFI Workplan
Completed Date: 04/17/2019
Comments: Not reported

Completed Area Name: PROJECT WIDE
Completed Sub Area Name: Not reported
Completed Document Type: Community Profile
Completed Date: 01/25/2019
Comments: Agree to submit a Work Request for a Community Survey.

Completed Area Name: PROJECT WIDE
Completed Sub Area Name: Not reported

Map ID
Direction
Distance
Elevation

MAP FINDINGS

Site

Database(s)

EDR ID Number
EPA ID Number

WORLD OIL RECYCLING (Continued)

1000208178

Completed Document Type: Monitoring Report
Completed Date: 04/08/2020
Comments: Not reported

Completed Area Name: PROJECT WIDE
Completed Sub Area Name: Not reported
Completed Document Type: RFI Report
Completed Date: 10/03/2019
Comments: Not reported

Completed Area Name: PROJECT WIDE
Completed Sub Area Name: Not reported
Completed Document Type: RFI Report
Completed Date: 02/13/2020
Comments: Not reported

Completed Area Name: PROJECT WIDE
Completed Sub Area Name: Not reported
Completed Document Type: Fact Sheets
Completed Date: 09/27/2019
Comments: Not reported

Completed Area Name: PROJECT WIDE
Completed Sub Area Name: Not reported
Completed Document Type: Public Notice
Completed Date: 11/01/2019
Comments: Not reported

Completed Area Name: PROJECT WIDE
Completed Sub Area Name: Not reported
Completed Document Type: Technical Report
Completed Date: 04/07/2020
Comments: Not reported

Completed Area Name: PROJECT WIDE
Completed Sub Area Name: Not reported
Completed Document Type: Other Report
Completed Date: 01/09/2020
Comments: Not reported

Completed Area Name: PROJECT WIDE
Completed Sub Area Name: Not reported
Completed Document Type: RCRA Facility Assessment Report
Completed Date: 12/15/1990
Comments: Not reported

Completed Area Name: PROJECT WIDE
Completed Sub Area Name: Not reported
Completed Document Type: Interim Measures Questionnaire
Completed Date: 12/30/1993
Comments: Not reported

Completed Area Name: PROJECT WIDE
Completed Sub Area Name: Not reported
Completed Document Type: Consent Order
Completed Date: 01/01/1994
Comments: Not reported

Map ID
Direction
Distance
Elevation

MAP FINDINGS

Site

Database(s)

EDR ID Number
EPA ID Number

WORLD OIL RECYCLING (Continued)

1000208178

Completed Area Name: PROJECT WIDE
Completed Sub Area Name: Not reported
Completed Document Type: Consent Agreement
Completed Date: 03/25/2002
Comments: Not reported

Completed Area Name: PROJECT WIDE
Completed Sub Area Name: Not reported
Completed Document Type: Human Exposure Controlled
Completed Date: 05/05/2000
Comments: Not reported

Completed Area Name: PROJECT WIDE
Completed Sub Area Name: Not reported
Completed Document Type: Groundwater Migration Controlled
Completed Date: 05/05/2000
Comments: Not reported

Completed Area Name: PROJECT WIDE
Completed Sub Area Name: Not reported
Completed Document Type: Groundwater Migration Controlled
Completed Date: 10/01/2015
Comments: Not reported

Completed Area Name: PROJECT WIDE
Completed Sub Area Name: Not reported
Completed Document Type: Human Exposure Controlled
Completed Date: 05/11/1999
Comments: Not reported

Completed Area Name: PROJECT WIDE
Completed Sub Area Name: Not reported
Completed Document Type: Human Exposure Controlled
Completed Date: 09/27/2002
Comments: Not reported

Completed Area Name: PROJECT WIDE
Completed Sub Area Name: Not reported
Completed Document Type: Correspondence
Completed Date: 09/12/2012
Comments: Completed

Completed Area Name: PROJECT WIDE
Completed Sub Area Name: Not reported
Completed Document Type: Correspondence
Completed Date: 12/14/2012
Comments: Completed

Completed Area Name: PROJECT WIDE
Completed Sub Area Name: Not reported
Completed Document Type: Correspondence
Completed Date: 08/30/2013
Comments: Not reported

Completed Area Name: PROJECT WIDE
Completed Sub Area Name: Not reported
Completed Document Type: OPEA Consultation

Map ID
Direction
Distance
Elevation

MAP FINDINGS

Site

Database(s)

EDR ID Number
EPA ID Number

WORLD OIL RECYCLING (Continued)

1000208178

Completed Date: 02/06/2019
Comments: Not reported

Completed Area Name: PROJECT WIDE
Completed Sub Area Name: Not reported
Completed Document Type: Annual Oversight Cost Estimate
Completed Date: 09/08/2016
Comments: Not reported

Completed Area Name: PROJECT WIDE
Completed Sub Area Name: Not reported
Completed Document Type: Annual Oversight Cost Estimate
Completed Date: 10/06/2017
Comments: Not reported

Completed Area Name: PROJECT WIDE
Completed Sub Area Name: Not reported
Completed Document Type: Annual Oversight Cost Estimate
Completed Date: 09/21/2018
Comments: Not reported

Completed Area Name: PROJECT WIDE
Completed Sub Area Name: Not reported
Completed Document Type: OPEA Consultation
Completed Date: 03/09/2018
Comments: Research conclusion is Notice of Exemption for change in remedy from interim measures to permanent corrective action remedies.

Completed Area Name: PROJECT WIDE
Completed Sub Area Name: Not reported
Completed Document Type: Monitoring Report
Completed Date: 09/29/2013
Comments: Completed

Completed Area Name: PROJECT WIDE
Completed Sub Area Name: Not reported
Completed Document Type: Monitoring Report
Completed Date: 01/08/2014
Comments: Completed

Completed Area Name: PROJECT WIDE
Completed Sub Area Name: Not reported
Completed Document Type: Monitoring Report
Completed Date: 03/10/2014
Comments: Review completed. No comments

Completed Area Name: PROJECT WIDE
Completed Sub Area Name: Not reported
Completed Document Type: Monitoring Plan
Completed Date: 03/10/2014
Comments: No comments on employee air monitoring study

Completed Area Name: PROJECT WIDE
Completed Sub Area Name: Not reported
Completed Document Type: Monitoring Report
Completed Date: 01/28/2014
Comments: Not reported

Map ID
Direction
Distance
Elevation

MAP FINDINGS

Site

Database(s)

EDR ID Number
EPA ID Number

WORLD OIL RECYCLING (Continued)

1000208178

Completed Area Name: PROJECT WIDE
Completed Sub Area Name: Not reported
Completed Document Type: Monitoring Report
Completed Date: 04/07/2014
Comments: Not reported

Completed Area Name: PROJECT WIDE
Completed Sub Area Name: Not reported
Completed Document Type: Remedial Design - Preliminary/Intermediate
Completed Date: 04/24/2014
Comments: Meeting held on 5/1/2014 with RP & consultants.

Completed Area Name: PROJECT WIDE
Completed Sub Area Name: Not reported
Completed Document Type: Monitoring Report
Completed Date: 07/31/2014
Comments: completed

Completed Area Name: PROJECT WIDE
Completed Sub Area Name: Not reported
Completed Document Type: Monitoring Report
Completed Date: 10/06/2014
Comments: Completed

Completed Area Name: PROJECT WIDE
Completed Sub Area Name: Not reported
Completed Document Type: RFI Workplan Addendum
Completed Date: 09/08/2014
Comments: Not reported

Completed Area Name: PROJECT WIDE
Completed Sub Area Name: Not reported
Completed Document Type: Preliminary Assessment Report
Completed Date: 07/01/1984
Comments: Not reported

Completed Area Name: Sites With No Operable Unit
Completed Sub Area Name: FREE PRODUCT IN GROUNDWATER
Completed Document Type: Interim Measures Workplan
Completed Date: 06/01/1995
Comments: Not reported

Completed Area Name: PROJECT WIDE
Completed Sub Area Name: Not reported
Completed Document Type: RFI Workplan
Completed Date: 06/29/1994
Comments: Not reported

Completed Area Name: PROJECT WIDE
Completed Sub Area Name: Not reported
Completed Document Type: Technical Report
Completed Date: 03/15/2010
Comments: Concurrence sent.

Completed Area Name: PROJECT WIDE
Completed Sub Area Name: Not reported
Completed Document Type: Technical Report

Map ID
Direction
Distance
Elevation

MAP FINDINGS

Site

Database(s)

EDR ID Number
EPA ID Number

WORLD OIL RECYCLING (Continued)

1000208178

Completed Date: 06/07/2011
Comments: Not reported

Completed Area Name: PROJECT WIDE
Completed Sub Area Name: Not reported
Completed Document Type: Monitoring Report
Completed Date: 09/14/2010
Comments: Review completed

Completed Area Name: PROJECT WIDE
Completed Sub Area Name: Not reported
Completed Document Type: Monitoring Report
Completed Date: 09/01/2010
Comments: Not reported

Completed Area Name: PROJECT WIDE
Completed Sub Area Name: Not reported
Completed Document Type: Risk Assessment Report
Completed Date: 06/07/2011
Comments: Not reported

Completed Area Name: PROJECT WIDE
Completed Sub Area Name: Not reported
Completed Document Type: Information Request Letter
Completed Date: 12/08/2011
Comments: Not reported

Completed Area Name: OU-3 (AOC-3)
Completed Sub Area Name: Not reported
Completed Document Type: RFI Workplan Addendum
Completed Date: 01/21/2013
Comments: Completed

Completed Area Name: OU-1 Groundwater
Completed Sub Area Name: Not reported
Completed Document Type: RFI Workplan Addendum
Completed Date: 03/15/2013
Comments: completed

Completed Area Name: OU-1 Groundwater
Completed Sub Area Name: Not reported
Completed Document Type: Interim Measures Workplan
Completed Date: 01/22/2013
Comments: completed

Completed Area Name: PROJECT WIDE
Completed Sub Area Name: Not reported
Completed Document Type: RFI Workplan
Completed Date: 06/03/2013
Comments: completed

Completed Area Name: OU-1 Groundwater
Completed Sub Area Name: Not reported
Completed Document Type: Interim Measures Workplan
Completed Date: 12/04/2012
Comments: completed

Map ID
Direction
Distance
Elevation

MAP FINDINGS

Site

Database(s)

EDR ID Number
EPA ID Number

WORLD OIL RECYCLING (Continued)

1000208178

Completed Area Name: PROJECT WIDE
Completed Sub Area Name: Not reported
Completed Document Type: Monitoring Report
Completed Date: 07/23/2012
Comments: First Quarter reviewed

Completed Area Name: PROJECT WIDE
Completed Sub Area Name: Not reported
Completed Document Type: Monitoring Report
Completed Date: 10/24/2012
Comments: No need for re-review

Completed Area Name: OU-2
Completed Sub Area Name: Not reported
Completed Document Type: Technical Report
Completed Date: 03/18/2013
Comments: Completed

Completed Area Name: PROJECT WIDE
Completed Sub Area Name: Not reported
Completed Document Type: Other Report
Completed Date: 11/10/2012
Comments: Conference call held 10/30/2012

Completed Area Name: PROJECT WIDE
Completed Sub Area Name: Not reported
Completed Document Type: Fieldwork
Completed Date: 10/15/2012
Comments: Completed

Completed Area Name: PROJECT WIDE
Completed Sub Area Name: Not reported
Completed Document Type: Other Report
Completed Date: 11/10/2012
Comments: Design received from Tizita Bekele

Completed Area Name: PROJECT WIDE
Completed Sub Area Name: Not reported
Completed Document Type: Fieldwork
Completed Date: 02/15/2013
Comments: complete

Completed Area Name: PROJECT WIDE
Completed Sub Area Name: Not reported
Completed Document Type: Other Report
Completed Date: 01/10/2013
Comments: Delayed by vacation

Completed Area Name: PROJECT WIDE
Completed Sub Area Name: Not reported
Completed Document Type: Monitoring Report
Completed Date: 03/13/2013
Comments: Completed

Completed Area Name: PROJECT WIDE
Completed Sub Area Name: Not reported
Completed Document Type: Monitoring Report

Map ID
Direction
Distance
Elevation

MAP FINDINGS

Site

Database(s)

EDR ID Number
EPA ID Number

WORLD OIL RECYCLING (Continued)

1000208178

Completed Date: 07/01/2013
Comments: completed

Completed Area Name: PROJECT WIDE
Completed Sub Area Name: Not reported
Completed Document Type: Risk Assessment Report
Completed Date: 07/11/2013
Comments: Completed

Completed Area Name: PROJECT WIDE
Completed Sub Area Name: Not reported
Completed Document Type: RFI Workplan
Completed Date: 06/06/2013
Comments: Completed

Completed Area Name: PROJECT WIDE
Completed Sub Area Name: Not reported
Completed Document Type: Technical Workplan
Completed Date: 07/16/2013
Comments: Completed

Completed Area Name: PROJECT WIDE
Completed Sub Area Name: Not reported
Completed Document Type: Monitoring Report
Completed Date: 02/15/2015
Comments: No comment

Completed Area Name: PROJECT WIDE
Completed Sub Area Name: Not reported
Completed Document Type: Corrective Measures Study Report
Completed Date: 08/16/2019
Comments: Not reported

Completed Area Name: PROJECT WIDE
Completed Sub Area Name: Not reported
Completed Document Type: Monitoring Report
Completed Date: 05/28/2015
Comments: Complete

Completed Area Name: PROJECT WIDE
Completed Sub Area Name: Not reported
Completed Document Type: Monitoring Report
Completed Date: 08/28/2015
Comments: completed

Completed Area Name: PROJECT WIDE
Completed Sub Area Name: Not reported
Completed Document Type: Monitoring Report
Completed Date: 06/26/2015
Comments: No comments

Completed Area Name: PROJECT WIDE
Completed Sub Area Name: Not reported
Completed Document Type: Monitoring Report
Completed Date: 10/15/2015
Comments: Reviewed

Map ID
Direction
Distance
Elevation

MAP FINDINGS

Site

Database(s)

EDR ID Number
EPA ID Number

WORLD OIL RECYCLING (Continued)

1000208178

Completed Area Name: PROJECT WIDE
Completed Sub Area Name: Not reported
Completed Document Type: RFI Workplan Addendum
Completed Date: 10/02/2015
Comments: Not reported

Completed Area Name: PROJECT WIDE
Completed Sub Area Name: Not reported
Completed Document Type: Monitoring Report
Completed Date: 12/23/2015
Comments: Not reported

Completed Area Name: PROJECT WIDE
Completed Sub Area Name: Not reported
Completed Document Type: RFI Report
Completed Date: 01/18/2018
Comments: Not reported

Completed Area Name: PROJECT WIDE
Completed Sub Area Name: Not reported
Completed Document Type: Technical Report
Completed Date: 10/13/2016
Comments: Complete

Completed Area Name: PROJECT WIDE
Completed Sub Area Name: Not reported
Completed Document Type: Technical Report
Completed Date: 06/23/2016
Comments: DTSC approves the report.

Completed Area Name: PROJECT WIDE
Completed Sub Area Name: Not reported
Completed Document Type: Technical Report
Completed Date: 10/13/2016
Comments: Complete

Completed Area Name: PROJECT WIDE
Completed Sub Area Name: Not reported
Completed Document Type: Technical Report
Completed Date: 11/01/2017
Comments: Not reported

Completed Area Name: PROJECT WIDE
Completed Sub Area Name: Not reported
Completed Document Type: Technical Report
Completed Date: 08/16/2017
Comments: Activity Completed.

Completed Area Name: PROJECT WIDE
Completed Sub Area Name: Not reported
Completed Document Type: CEQA - Notice of Exemption
Completed Date: 12/03/2019
Comments: Not reported

Completed Area Name: PROJECT WIDE
Completed Sub Area Name: Not reported
Completed Document Type: Annual Oversight Cost Estimate

Map ID
Direction
Distance
Elevation

MAP FINDINGS

Site

Database(s)

EDR ID Number
EPA ID Number

WORLD OIL RECYCLING (Continued)

1000208178

Completed Date: 09/23/2019
Comments: Not reported

Completed Area Name: PROJECT WIDE
Completed Sub Area Name: Not reported
Completed Document Type: Correspondence
Completed Date: 11/25/2019
Comments: Not reported

Future Area Name: PROJECT WIDE
Future Sub Area Name: Not reported
Future Document Type: Corrective Measure Implementation Workplan
Future Due Date: 2020
Future Area Name: PROJECT WIDE
Future Sub Area Name: Not reported
Future Document Type: Remedy Construction Complete
Future Due Date: 2020
Future Area Name: PROJECT WIDE
Future Sub Area Name: Not reported
Future Document Type: Certification
Future Due Date: 2020
Schedule Area Name: PROJECT WIDE
Schedule Sub Area Name: Not reported
Schedule Document Type: Remedy Selection and Statement of Basis
Schedule Due Date: 03/23/2020
Schedule Revised Date: Not reported

HIST UST:

Name: DEMENNO/KERDOON
Address: 2000 NORTH ALAMEDA STREET
City,State,Zip: COMPTON, CA 90222
File Number: 000275B0
URL: <http://geotracker.waterboards.ca.gov/ustpdfs/pdf/000275B0.pdf>
Region: Not reported
Facility ID: Not reported
Facility Type: Not reported
Other Type: Not reported
Contact Name: Not reported
Telephone: Not reported
Owner Name: Not reported
Owner Address: Not reported
Owner City,St,Zip: Not reported
Total Tanks: Not reported

Tank Num: Not reported
Container Num: Not reported
Year Installed: Not reported
Tank Capacity: Not reported
Tank Used for: Not reported
Type of Fuel: Not reported
Container Construction Thickness: Not reported
Leak Detection: Not reported

[Click here for Geo Tracker PDF:](#)

US FIN ASSUR:

Map ID
Direction
Distance
Elevation

MAP FINDINGS

Site

Database(s)

EDR ID Number
EPA ID Number

WORLD OIL RECYCLING (Continued)

1000208178

Name: WORLD OIL RECYCLING
Address: 2000 N. ALAMEDA STREET
City,State,Zip: COMPTON, CA
EPA ID: CAT080013352
County: Not reported
Mechanism type: L
Mechanism Type Description: LETTER OF CREDIT
Cost estimate: 7804834
Face value: 9572780
Effective date: 2016-10-31 00:00:00
Provider: WELL FARGO BANK
EPA region: 9

Name: WORLD OIL RECYCLING
Address: 2000 N. ALAMEDA STREET
City,State,Zip: COMPTON, CA
EPA ID: CAT080013352
County: Not reported
Mechanism type: X
Mechanism Type Description: STANDBY TRUST FUND
Cost estimate: 7804834
Face value: 0
Effective date: 2001-06-25 00:00:00
Provider: BANK OF THE WEST
EPA region: 9

Name: WORLD OIL RECYCLING
Address: 2000 N. ALAMEDA STREET
City,State,Zip: COMPTON, CA
EPA ID: CAT080013352
County: Not reported
Mechanism type: I
Mechanism Type Description: INSURANCE
Cost estimate: 2000000
Face value: 2000000
Effective date: 2015-10-31 00:00:00
Provider: AIG SPECIALTY INS. CO.
EPA region: 9

Name: WORLD OIL RECYCLING
Address: 2000 N. ALAMEDA STREET
City,State,Zip: COMPTON, CA
EPA ID: CAT080013352
County: Not reported
Mechanism type: L
Mechanism Type Description: LETTER OF CREDIT
Cost estimate: 1200000
Face value: 1992730
Effective date: 2016-11-04 00:00:00
Provider: WELLS FARGO BANK
EPA region: 9

Name: WORLD OIL RECYCLING
Address: 2000 N. ALAMEDA STREET
City,State,Zip: COMPTON, CA
EPA ID: CAT080013352
County: Not reported

Map ID
Direction
Distance
Elevation

MAP FINDINGS

Site

Database(s)

EDR ID Number
EPA ID Number

WORLD OIL RECYCLING (Continued)

1000208178

Mechanism type: X
Mechanism Type Description: STANDBY TRUST FUND
Cost estimate: 1200000
Face value: 0
Effective date: 2001-06-25 00:00:00
Provider: BANK OF THE WEST
EPA region: 9

Name: WORLD OIL RECYCLING
Address: 2000 N. ALAMEDA STREET
City,State,Zip: COMPTON, CA
EPA ID: CAT080013352
County: Not reported
Mechanism type: I
Mechanism Type Description: INSURANCE
Cost estimate: 2000000
Face value: 2000000
Effective date: 2010-10-31 00:00:00
Provider: CHARTIS SPECIALTY INS. COMP.
EPA region: 9

Name: WORLD OIL RECYCLING
Address: 2000 N. ALAMEDA STREET
City,State,Zip: COMPTON, CA
EPA ID: CAT080013352
County: Not reported
Mechanism type: L
Mechanism Type Description: LETTER OF CREDIT
Cost estimate: 7443333
Face value: 7898492
Effective date: 2011-04-20 00:00:00
Provider: WELLS FARGO BANK
EPA region: 9

2020 COR ACTION:

EPA ID: CAT080013352
Region: 9
Action: Not reported

Facility, Chemical, Releases and Other Waste Management Summary Information:

TRI ID: 90222DMNNK2000N
Form Type: Form R
Reporting year: 2018
Trade secret indicator: NO
Sanitized indicator: NO
Title of certifying official: VP - ENGINEERING AND BUSINESS DEVELOPMENT JEFF BAXTER
Certifying officials signature indicator: ELECTRONIC
Date signed: 2019-06-20
Name: DEMENNOKERDOON DBA WORLD OIL RECYCLING
Address: 2000 NORTH ALAMEDA STREET
City,State,Zip: COMPTON, CA 90222
BIA code: Not reported
Tribe name: Not reported
Mailing name: DEMENNOKERDOON DBA WORLD OIL RECYCLING
Mailing street: 2000 NORTH ALAMEDA STREET
Mailing province: Not reported

Map ID
Direction
Distance
Elevation

MAP FINDINGS

Site

Database(s)

EDR ID Number
EPA ID Number

WORLD OIL RECYCLING (Continued)

1000208178

Mailing City,State,Zip:	COMPTON, CA 90222
Entire facility ind:	YES
Partial facility ind:	NO
Federal facility ind:	NO
Goco facility ind:	NO
Assigned fed facility flag:	NO
Public contact name:	ALOK DAS
Public contact phone and Ext:	3105377100
Public contact email:	ADAS@WORLDILCORP.COM
Primary sic code:	Not reported
Sic code 2:	Not reported
Sic code 3:	Not reported
Sic code 4:	Not reported
Sic code 5:	Not reported
Sic code 6:	Not reported
Naics origin:	Not reported
Primary naics code:	324191
Naics code 2:	Not reported
Naics code 3:	Not reported
Naics code 4:	Not reported
Naics code 5:	Not reported
Naics code 6:	Not reported
Latitude:	33.910116
Longitude:	-118.221906
D and B number A:	088377486
D and B number B:	Not reported
RCRA number A:	CAT080013352
RCRA number B:	Not reported
RCRA number C:	Not reported
RCRA number D:	Not reported
RCRA number E:	Not reported
RCRA number F:	Not reported
RCRA number G:	Not reported
RCRA number H:	Not reported
NPDES number A:	Not reported
NPDES number B:	Not reported
NPDES number C:	Not reported
NPDES number D:	Not reported
NPDES number E:	Not reported
NPDES number F:	Not reported
NPDES number G:	Not reported
Parent company name:	WORLD OIL CORP
Parent company D and B number:	072937436
Standardized parent company name:	WORLD OIL CORP
Document control number:	1318216995326
TRI ID:	90222DMNNK2000N
Cas number:	007439921
Chemical name:	LEAD
Classification:	PBT
Unit of measure:	Pounds
Metal ind:	YES
Revision code 1:	Not reported
Revision code 2:	Not reported
Maximum amount on site:	02
Fugitive air emissions - total release pounds:	NA
Fugitive air emissions - total release range code:	Not reported
Total fugitive air emissions:	0

Map ID
Direction
Distance
Elevation

MAP FINDINGS

Site

Database(s)

EDR ID Number
EPA ID Number

WORLD OIL RECYCLING (Continued)

1000208178

Fugitive air emissions - basis of estimate:	Not reported
Stack air emissions - release pounds:	1.19
Stack air emissions - release range code:	Not reported
Total stack air emissions:	1.19
Stack air emissions - basis of estimate:	Other
Total air emissions:	1.19
Discharges to stream a - stream name:	Not reported
Total discharges to stream a:	Not reported
Discharges to stream a - basis of estimate:	Not reported
Discharges to stream a - % from stormwater:	Not reported
Discharges to stream b - stream name:	Not reported
Total discharges to stream b:	Not reported
Discharges to stream b - basis of estimate:	Not reported
Discharges to stream b - % from stormwater:	Not reported
Discharges to stream c - stream name:	Not reported
Total discharges to stream c:	Not reported
Discharges to stream c - basis of estimate:	Not reported
Discharges to stream c - % from stormwater:	Not reported
Discharges to stream d - stream name:	Not reported
Total discharges to stream d:	Not reported
Discharges to stream d - basis of estimate:	Not reported
Discharges to stream d - % from stormwater:	Not reported
Discharges to stream e - stream name:	Not reported
Total discharges to stream e:	Not reported
Discharges to stream e - basis of estimate:	Not reported
Discharges to stream e - % from stormwater:	Not reported
Discharges to stream f - stream name:	Not reported
Total discharges to stream f:	Not reported
Discharges to stream f - basis of estimate:	Not reported
Discharges to stream f - % from stormwater:	Not reported
Discharges to stream g - stream name:	Not reported
Total discharges to stream g:	Not reported
Discharges to stream g - basis of estimate:	Not reported
Discharges to stream g - % from stormwater:	Not reported
Total number of receiving streams:	0
Total surface water discharge:	0
Total on-site underground inj - pounds:	0
On-site underground inj - basis of estimate:	Not reported
Total on-site ugrnd inj to cl i wells - pounds:	0
On-site underground inj to c1 i wells - basis of estimate:	Not reported
Total on-site ugrnd inj to cl ii-v wells - pounds:	0
On-site ugrnd inj to cl ii-v wells - basis of estimate:	Not reported
Total on-site underground injection:	0
Total on-site landfills:	0
On-site landfills - basis of estimate:	Not reported
Total on-site RCRA subtitle c landfills:	0
On-site RCRA subtitle c landfills - basis of estimate:	Not reported
Total other on-site landfills:	0
Other landfills - basis of estimate:	Not reported
Total on-site land treatment:	0
Land trtmt/appl farming - basis of estimate:	Not reported
Total surface impoundments:	0
Surface impoundment - basis of estimate:	Not reported
Total RCRA c surface impoundments:	0
RCRA c Surface impoundment - basis of estimate:	Not reported
Total other surface impoundments:	0
Other surface impoundment - basis of estimate:	Not reported

Map ID
Direction
Distance
Elevation

MAP FINDINGS

Site

Database(s)

EDR ID Number
EPA ID Number

WORLD OIL RECYCLING (Continued)

1000208178

Total other disposal:	0
Other disposal - basis of estimate:	Not reported
Total on-site land releases:	0
Total on-site releases:	1.19
Off-site - POTW releases:	0
Off-site - storage only:	0
Off-site - solid/stab - metals:	0
Off-site - wastewater treatment release - metals:	0
Off-site - solid/stab - release - metals:	0
Off-site - wastewater treatment - metals:	0
Off-site - underground injection:	0
Off-site - underground injection - class 1 wells:	0
Off-site - underground injection - class ii-v wells:	0
Off-site - landfills/disposal surface impoundments:	0
Off-site - surface impoundment:	0
Off-site - RCRA subtitle c surface impoundments:	0
Off-site - other surface impoundments:	0
Off-site - other landfills:	0
Off-site - RCRA subtitle c landfills:	0
Off-site - disposal - land treatment:	0
Off-site - disposal - other land disposal:	0
Off-site - disposal - other off-site management:	4.54
Off-site - disposal - transfer to waste broker:	0
Off-site - disposal - unknown:	0
Total transferred off site for disposal:	4.54
Off-site - recycling - solvents/organics recovery:	0
Off-site - recycling -metals recovery:	0
Off-site - recycling - other reuse or recovery:	0
Off-site - recycling - acid regeneration:	0
Off-site - recycling - transfer to waste broker:	0
Total transferred off site for recycling:	0
Off-site - energy recovery:	0
Off-site - transfer to waste broker for energy recovery:	0
Total transferred off site for energy recovery:	0
Off-site - POTW treatment:	0
Off-site - solid/stab treatment - non metals:	0
Off-site -incineration/thermal treatment:	0
Off-site - incineration/insignificant heat value:	0
Off-site - wastewater treatment - non-metals:	0
Off-site - other waste treatment:	0
Off-site - transfer to waste broker - waste treatment:	0
Total transferred off site for treatment:	0
Off-site - transfer to waste broker:	0
Total transferred off site for further waste management:	4.54
Total POTW transfer:	0
Energy recovery on site current year:	1543.33
Recycled on site current year:	0
Treated on site current year:	0
Total on-site waste management:	1543.33
On-site energy recovery method 1:	Not Applicable
On-site energy recovery method 2:	Not reported
On-site energy recovery method 3:	Not Applicable
On-site energy recovery method 4:	Not reported
On-site recycling processes method 1:	Other recovery or reclamation for reuse (including acid regeneration or other chemical reaction process)
On-site recycling processes method 2:	Not reported
On-site recycling processes method 3:	Not reported

Map ID
Direction
Distance
Elevation

MAP FINDINGS

Site

Database(s)

EDR ID Number
EPA ID Number

WORLD OIL RECYCLING (Continued)

1000208178

On-site recycling processes method 4:	Not reported
On-site recycling processes method 5:	Not reported
On-site recycling processes method 6:	Not reported
On-site recycling processes method 7:	Not reported
FRS Facility ID:	110000474353
Elemental Metal Included:	NO
Waste Rock Pile managed Indicator:	0
Waste Rock Quantity:	Not reported
Off Site - POTW Releases 81C:	0
Off Site - POTW Releases 81D:	0

Chemical Activities and Uses:

Cas number:	007439921
Document control number:	1318216995326
Chemical name:	LEAD
Classification:	PBT
Unit of measure:	Pounds
Produce the chemical:	No
Import the chemical:	No
On-site use of the chemical:	No
Sale or distribution of the chemical:	No
As a byproduct:	No
As a manufactured impurity:	No
Used as a reactant:	No
P101 feedstocks:	No
P102 raw materials:	No
P103 intermediates:	No
P104 initiators:	No
P199 other:	No
Added as a formulation component:	No
P201 additives:	No
P202 dyes:	No
P203 reaction diluents:	No
P204 initiators:	No
P205 solvents:	No
P206 inhibitors:	No
P207 emulsifiers:	No
P208 surfactants:	No
P209 lubricants:	No
P210 flame retardants:	No
P211 rheological modifiers:	No
P299 other:	No
Used as an article component:	No
Repackaging:	Yes
As a process impurity:	Yes
Processed / recycling:	Yes
Used as a chemical processing aid:	No
Z101 process solvents:	No
Z102 catalysts:	No
Z103 inhibitors:	No
Z104 initiators:	No
Z105 reaction terminators:	No
Z106 solution buffers:	No
Z199 other:	No
Used as a manufacturing aid:	No
Z201 process lubricants:	No
Z202 metalworking fluids:	No
Z203 coolants:	No

Map ID
Direction
Distance
Elevation

MAP FINDINGS

Site

Database(s)

EDR ID Number
EPA ID Number

WORLD OIL RECYCLING (Continued)

1000208178

Z204 refrigerants: No
Z205 hydraulic fluids: No
Z299 other: No
Ancillary or other use: No
Z301 cleaner: No
Z302 degreaser: No
Z303 lubricant: No
Z304 fuel: No
Z305 flame retardant: No
Z306 waste treatment: No
Z307 water treatment: No
Z308 construction materials: No
Z399 other: No

Submitted Facility Name: DEMENOKERDOON DBA WORLD OIL RECYCLING
Submitted Street: 2000 N ALAMEDA ST
Submitted City: COMPTON
Submitted County: LOS ANGELES
Submitted State: CA
Submitted Zip Code: 90222
Submitted BIA Code: Not reported
Submitted Tribe Name: Not reported
Submitted Parent Company Name: WORLD OIL CORP
Submitted Parent Company DB Number: 72937436
Submitted Standardized Parent Company Name: WORLD OIL CORP
Submitted Primary NAICS Code: 324191
Submitted Industry Code: 324
Submitted Industry Name: Petroleum
Industry Code: 324
Industry Name: Petroleum
Last year the facility reported: 2018
First year the facility reported: 1987
Number of forms submitted: 11
Total number of forms submitted: 195

Detailed Source Reduction Activities and Methods:

Cas number: 007439921
Document control number: 1318216995326
Chemical name: LEAD
Classification: PBT
Unit of measure: Pounds
On-site limited releases - prior year: 0
On-site limited releases - current year: 0
On-site limited releases - following year: 0
On-site limited releases - 2nd-following year: 0
Other on-site releases - prior year: 1.19
Other on-site releases - current year: 1.19
Other on-site releases - following year: 1.21
Other on-site releases - 2nd-following year: 1.22
Off-site limited releases - prior year: 0
Off-site limited releases - current year: 0
Off-site limited releases - following year: 0
Off-site limited releases - 2nd-following year: 0
Other off-site releases - previous year: 15.31
Other off-site releases - current year: 4.54
Other off-site releases - following year: 4.59
Other off-site releases - 2nd-following year: 4.63

Map ID
Direction
Distance
Elevation

MAP FINDINGS

Site

Database(s)

EDR ID Number
EPA ID Number

WORLD OIL RECYCLING (Continued)

1000208178

Energy recovery on site prior year:	0
Energy recovery on site current year:	0
Energy recovery on site following year:	0
Energy recovery on site 2nd-following year:	0
Energy recovery off site prior year:	0
Energy recovery off site current year:	0
Energy recovery off site following year:	0
Energy recovery off site 2nd-following year:	0
Quantity recycled on site prior year:	3806.18
Quantity recycled on site current year:	1543.33
Quantity recycled on site following year:	1558.77
Quantity recycled on site 2nd-following year:	1574.35
Quantity recycled off site prior year:	0
Quantity recycled off site current year:	0
Quantity recycled off site following year:	0
Quantity recycled off site 2nd-following year:	0
Quantity treated on site prior year:	0
Quantity treated on site current year:	0
Quantity treated on site following year:	0
Quantity treated on site 2nd-following year:	0
Quantity treated off site prior year:	0
Quantity treated off site current year:	0
Quantity treated off site following year:	0
Quantity treated off site 2nd-following year:	0
Catastrophic releases or other one-time events:	Not reported
Prod ratio/activity index:	1
Prod ratio or activity:	PRODUCTION
1st SR reduction activity:	W13-Improved Maintenance Scheduling, Recordkeeping, Or Procedures
1st SR activity ID meth code and desc 1:	T11 OTHER
1st SR activity ID meth code and desc 2:	Not reported
1st SR activity ID meth code and desc 3:	Not reported
EST Ann REDN 1st source REDN act code and desc:	Not reported
2nd SR activity code and desc:	Not reported
2nd SR activity ID meth code and desc 1:	Not reported
2nd SR activity ID meth code and desc 2:	Not reported
2nd SR activity ID meth code and desc 3:	Not reported
EST Ann REDN 2nd source REDN act code and desc:	Not reported
3rd SR activity code and desc:	Not reported
3rd SR activity ID meth code and desc 1:	Not reported
3rd SR activity ID meth code and desc 2:	Not reported
3rd SR activity ID meth code and desc 3:	Not reported
EST Ann REDN 3rd source REDN act code and desc:	Not reported
4th SR activity code and desc:	Not reported
4th SR activity ID meth code and desc 1:	Not reported
4th SR activity ID meth code and desc 2:	Not reported
4th SR activity ID meth code and desc 3:	Not reported
EST Ann REDN 4th source REDN act code and desc:	Not reported

Detailed On-site Waste Treatment Methods and Efficiency:

Cas number:	007439921
Document control number:	1318216995326
Chemical name:	LEAD
Classification:	PBT
Unit of measure:	Pounds
Stream 1 - waste stream code:	Gaseous (gases, vapors, airborne particulates)
Stream 1 - trtmt method - sequence 1:	Incineration--thermal destruction other than use as a fuel
Stream 1 - trtmt method - sequence 2:	Not reported

Map ID
Direction
Distance
Elevation

MAP FINDINGS

Site

Database(s)

EDR ID Number
EPA ID Number

WORLD OIL RECYCLING (Continued)

1000208178

Stream 1 - trtmt method - sequence 3:	Not reported
Stream 1 - trtmt method - sequence 4:	Not reported
Stream 1 - trtmt method - sequence 5:	Not reported
Stream 1 - trtmt method - sequence 6:	Not reported
Stream 1 - trtmt method - sequence 7:	Not reported
Stream 1 - trtmt method - sequence 8:	Not reported
Stream 1 - based on operating data:	NO
Stream 2 - waste stream code:	Liquid waste streams (non-aqueous waste)
Stream 2 - trtmt method - sequence 1:	Settling or clarification
Stream 2 - trtmt method - sequence 2:	Not reported
Stream 2 - trtmt method - sequence 3:	Not reported
Stream 2 - trtmt method - sequence 4:	Not reported
Stream 2 - trtmt method - sequence 5:	Not reported
Stream 2 - trtmt method - sequence 6:	Not reported
Stream 2 - trtmt method - sequence 7:	Not reported
Stream 2 - trtmt method - sequence 8:	Not reported
Stream 2 - based on operating data:	NO
Stream 3 - waste stream code:	Not reported
Stream 3 - trtmt method - sequence 1:	Not reported
Stream 3 - trtmt method - sequence 2:	Not reported
Stream 3 - trtmt method - sequence 3:	Not reported
Stream 3 - trtmt method - sequence 4:	Not reported
Stream 3 - trtmt method - sequence 5:	Not reported
Stream 3 - trtmt method - sequence 6:	Not reported
Stream 3 - trtmt method - sequence 7:	Not reported
Stream 3 - trtmt method - sequence 8:	Not reported
Stream 3 - based on operating data:	Not reported
Stream 4 - waste stream code:	Not reported
Stream 4 - trtmt method - sequence 1:	Not reported
Stream 4 - trtmt method - sequence 2:	Not reported
Stream 4 - trtmt method - sequence 3:	Not reported
Stream 4 - trtmt method - sequence 4:	Not reported
Stream 4 - trtmt method - sequence 5:	Not reported
Stream 4 - trtmt method - sequence 6:	Not reported
Stream 4 - trtmt method - sequence 7:	Not reported
Stream 4 - trtmt method - sequence 8:	Not reported
Stream 4 - based on operating data:	Not reported
Stream 5 - waste stream code:	Not reported
Stream 5 - trtmt method - sequence 1:	Not reported
Stream 5 - trtmt method - sequence 2:	Not reported
Stream 5 - trtmt method - sequence 3:	Not reported
Stream 5 - trtmt method - sequence 4:	Not reported
Stream 5 - trtmt method - sequence 5:	Not reported
Stream 5 - trtmt method - sequence 6:	Not reported
Stream 5 - trtmt method - sequence 7:	Not reported
Stream 5 - trtmt method - sequence 8:	Not reported
Stream 5 - based on operating data:	Not reported

Details of Off-site Transfers:

Cas number:	007439921
Document control number:	1318216995326
Chemical name:	LEAD
Classification:	PBT
Offsite RCRA id nr:	KSD980633259
Offsite transfer sequence number:	1
Offsite name:	SYSTECH CORPORATION
Offsite street address:	1420 SOUTH CEMENT ROAD

Map ID
Direction
Distance
Elevation

MAP FINDINGS

Site

Database(s)

EDR ID Number
EPA ID Number

WORLD OIL RECYCLING (Continued)

1000208178

Offsite City,State,Zip: FREDONIA, KS 66736
Offsite county: WILSON
Offsite province: Not reported
Offsite country id: Not reported
Offsite control: NO
Unit of measure: Pounds
Offsite other off-site mgmt m90 LBS: 2.62
Offsite other off-site mgmt m90 BOE: Periodic/Random Monotoning Data
Total amount transferred offsite for disposal: 2.62
Total amount transferred offsite for recycling: 0
Total amount transferred offsite for energy recovery: 0
Total amount transferred offsite for treatment: 0
FRS ID - Transfer Location: Not reported

Offsite RCRA id nr: KSD031203318
Offsite transfer sequence number: 2
Offsite name: ASH GROVE CEMENT CO
Offsite street address: 1801 NORTH SANTA FE STREET
Offsite City,State,Zip: CHANUTE, KS 66720
Offsite county: NEOSHO
Offsite province: Not reported
Offsite country id: Not reported
Offsite control: NO
Unit of measure: Pounds
Offsite other off-site mgmt m90 LBS: 1.92
Offsite other off-site mgmt m90 BOE: Periodic/Random Monotoning Data
Total amount transferred offsite for disposal: 1.92
Total amount transferred offsite for recycling: 0
Total amount transferred offsite for energy recovery: 0
Total amount transferred offsite for treatment: 0
FRS ID - Transfer Location: Not reported

TRI ID: 90222DMNNK2000N
Cas number: 000108883
Chemical name: TOLUENE
Classification: TRI
Unit of measure: Pounds
Metal ind: NO
Revision code 1: Not reported
Revision code 2: Not reported
Maximum amount on site: 04
Fugitive air emissions - total release pounds: 2.8
Fugitive air emissions - total release range code: Not reported
Total fugitive air emissions: 2.8
Fugitive air emissions - basis of estimate: Periodic/Random Monotoning Data
Stack air emissions - release pounds: 25.06
Stack air emissions - release range code: Not reported
Total stack air emissions: 25.06
Stack air emissions - basis of estimate: Periodic/Random Monotoning Data
Total air emissions: 27.86
Discharges to stream a - stream name: Not reported
Total discharges to stream a: Not reported
Discharges to stream a - basis of estimate: Not reported
Discharges to stream a - % from stormwater: Not reported
Discharges to stream b - stream name: Not reported
Total discharges to stream b: Not reported

Map ID
Direction
Distance
Elevation

MAP FINDINGS

Site

Database(s)

EDR ID Number
EPA ID Number

WORLD OIL RECYCLING (Continued)

1000208178

Discharges to stream b - basis of estimate:	Not reported
Discharges to stream b - % from stormwater:	Not reported
Discharges to stream c - stream name:	Not reported
Total discharges to stream c:	Not reported
Discharges to stream c - basis of estimate:	Not reported
Discharges to stream c - % from stormwater:	Not reported
Discharges to stream d - stream name:	Not reported
Total discharges to stream d:	Not reported
Discharges to stream d - basis of estimate:	Not reported
Discharges to stream d - % from stormwater:	Not reported
Discharges to stream e - stream name:	Not reported
Total discharges to stream e:	Not reported
Discharges to stream e - basis of estimate:	Not reported
Discharges to stream e - % from stormwater:	Not reported
Discharges to stream f - stream name:	Not reported
Total discharges to stream f:	Not reported
Discharges to stream f - basis of estimate:	Not reported
Discharges to stream f - % from stormwater:	Not reported
Discharges to stream g - stream name:	Not reported
Total discharges to stream g:	Not reported
Discharges to stream g - basis of estimate:	Not reported
Discharges to stream g - % from stormwater:	Not reported
Total number of receiving streams:	0
Total surface water discharge:	0
Total on-site underground inj - pounds:	0
On-site underground inj - basis of estimate:	Not reported
Total on-site ugrnd inj to cl i wells - pounds:	0
On-site underground inj to c1 i wells - basis of estimate:	Not reported
Total on-site ugrnd inj to cl ii-v wells - pounds:	0
On-site ungrnd inj to cl ii-v wells - basis of estimate:	Not reported
Total on-site underground injection:	0
Total on-site landfills:	0
On-site landfills - basis of estimate:	Not reported
Total on-site RCRA subtitle c landfills:	0
On-site RCRA subtitle c landfills - basis of estimate:	Not reported
Total other on-site landfills:	0
Other landfills - basis of estimate:	Not reported
Total on-site land treatment:	0
Land trtmt/appl farming - basis of estimate:	Not reported
Total surface impoundments:	0
Surface impoundment - basis of estimate:	Not reported
Total RCRA c surface impoundments:	0
RCRA c Surface impoundment - basis of estimate:	Not reported
Total other surface impoundments:	0
Other surface impoundment - basis of estimate:	Not reported
Total other disposal:	0
Other disposal - basis of estimate:	Not reported
Total on-site land releases:	0
Total on-site releases:	27.86
Off-site - POTW releases:	0
Off-site - storage only:	0
Off-site - solid/stab - metals:	0
Off-site - wastewater treatment release - metals:	0
Off-site - solid/stab - release - metals:	0
Off-site - wastewater treatment - metals:	0
Off-site - underground injection:	0
Off-site - underground injection - class 1 wells:	0

Map ID
Direction
Distance
Elevation

MAP FINDINGS

Site

Database(s)

EDR ID Number
EPA ID Number

WORLD OIL RECYCLING (Continued)

1000208178

Off-site - underground injection - class ii-v wells:	0
Off-site - landfills/disposal surface impoundments:	0
Off-site - surface impoundment:	0
Off-site - RCRA subtitle c surface impoundments:	0
Off-site - other surface impoundments:	0
Off-site - other landfills:	0
Off-site - RCRA subtitle c landfills:	0
Off-site - disposal - land treatment:	0
Off-site - disposal - other land disposal:	0
Off-site - disposal - other off-site management:	0
Off-site - disposal - transfer to waste broker:	0
Off-site - disposal - unknown:	0
Total transferred off site for disposal:	0
Off-site - recycling - solvents/organics recovery:	0
Off-site - recycling -metals recovery:	0
Off-site - recycling - other reuse or recovery:	0
Off-site - recycling - acid regeneration:	0
Off-site - recycling - transfer to waste broker:	0
Total transferred off site for recycling:	0
Off-site - energy recovery:	34513.5
Off-site - transfer to waste broker for energy recovery:	0
Total transferred off site for energy recovery:	34513.5
Off-site - POTW treatment:	67.17
Off-site - solid/stab treatment - non metals:	0
Off-site -incineration/thermal treatment:	0
Off-site - incineration/insignificant heat value:	0
Off-site - wastewater treatment - non-metals:	0
Off-site - other waste treatment:	0
Off-site - transfer to waste broker - waste treatment:	0
Total transferred off site for treatment:	67.17
Off-site - transfer to waste broker:	0
Total transferred off site for further waste management:	34580.67
Total POTW transfer:	67.17
Energy recovery on site current year:	714.27
Recycled on site current year:	0
Treated on site current year:	0
Total on-site waste management:	714.27
On-site energy recovery method 1:	Not Applicable
On-site energy recovery method 2:	Not reported
On-site energy recovery method 3:	Not Applicable
On-site energy recovery method 4:	Not reported
On-site recycling processes method 1:	Solvent recovery (including distillation, evaporation, fractionation or extraction)
On-site recycling processes method 2:	Not reported
On-site recycling processes method 3:	Not reported
On-site recycling processes method 4:	Not reported
On-site recycling processes method 5:	Not reported
On-site recycling processes method 6:	Not reported
On-site recycling processes method 7:	Not reported
FRS Facility ID:	110000474353
Elemental Metal Included:	NO
Waste Rock Pile managed Indicator:	0
Waste Rock Quantity:	Not reported
Off Site - POTW Releases 81C:	0
Off Site - POTW Releases 81D:	0
Chemical Activities and Uses:	
Cas number:	000108883

Map ID
Direction
Distance
Elevation

MAP FINDINGS

Site

Database(s)

EDR ID Number
EPA ID Number

WORLD OIL RECYCLING (Continued)

1000208178

Document control number:	1318216995353
Chemical name:	TOLUENE
Classification:	TRI
Unit of measure:	Pounds
Produce the chemical:	No
Import the chemical:	No
On-site use of the chemical:	No
Sale or distribution of the chemical:	No
As a byproduct:	No
As a manufactured impurity:	No
Used as a reactant:	No
P101 feedstocks:	No
P102 raw materials:	No
P103 intermediates:	No
P104 initiators:	No
P199 other:	No
Added as a formulation component:	No
P201 additives:	No
P202 dyes:	No
P203 reaction diluents:	No
P204 initiators:	No
P205 solvents:	No
P206 inhibitors:	No
P207 emulsifiers:	No
P208 surfactants:	No
P209 lubricants:	No
P210 flame retardants:	No
P211 rheological modifiers:	No
P299 other:	No
Used as an article component:	No
Repackaging:	Yes
As a process impurity:	Yes
Processed / recycling:	Yes
Used as a chemical processing aid:	No
Z101 process solvents:	No
Z102 catalysts:	No
Z103 inhibitors:	No
Z104 initiators:	No
Z105 reaction terminators:	No
Z106 solution buffers:	No
Z199 other:	No
Used as a manufacturing aid:	No
Z201 process lubricants:	No
Z202 metalworking fluids:	No
Z203 coolants:	No
Z204 refrigerants:	No
Z205 hydraulic fluids:	No
Z299 other:	No
Ancillary or other use:	Yes
Z301 cleaner:	No
Z302 degreaser:	No
Z303 lubricant:	No
Z304 fuel:	No
Z305 flame retardant:	No
Z306 waste treatment:	No
Z307 water treatment:	No
Z308 construction materials:	No

Map ID
Direction
Distance
Elevation

MAP FINDINGS

Site

Database(s)

EDR ID Number
EPA ID Number

WORLD OIL RECYCLING (Continued)

1000208178

Z399 other:	No
Submitted Facility Name:	DEMENNOKERDOON DBA WORLD OIL RECYCLING
Submitted Street:	2000 N ALAMEDA ST
Submitted City:	COMPTON
Submitted County:	LOS ANGELES
Submitted State:	CA
Submitted Zip Code:	90222
Submitted BIA Code:	Not reported
Submitted Tribe Name:	Not reported
Submitted Parent Company Name:	WORLD OIL CORP
Submitted Parent Company DB Number:	72937436
Submitted Standardized Parent Company Name:	WORLD OIL CORP
Submitted Primary NAICS Code:	324191
Submitted Industry Code:	324
Submitted Industry Name:	Petroleum
Industry Code:	324
Industry Name:	Petroleum
Last year the facility reported:	2018
First year the facility reported:	1987
Number of forms submitted:	11
Total number of forms submitted:	195

Detailed Source Reduction Activities and Methods:

Cas number:	000108883
Document control number:	1318216995353
Chemical name:	TOLUENE
Classification:	TRI
Unit of measure:	Pounds
On-site limited releases - prior year:	0
On-site limited releases - current year:	0
On-site limited releases - following year:	0
On-site limited releases - 2nd-following year:	0
Other on-site releases - prior year:	28.81
Other on-site releases - current year:	27.86
Other on-site releases - following year:	28.13
Other on-site releases - 2nd-following year:	28.42
Off-site limited releases - prior year:	0
Off-site limited releases - current year:	0
Off-site limited releases - following year:	0
Off-site limited releases - 2nd-following year:	0
Other off-site releases - previous year:	0
Other off-site releases - current year:	0
Other off-site releases - following year:	0
Other off-site releases - 2nd-following year:	0
Energy recovery on site prior year:	0
Energy recovery on site current year:	0
Energy recovery on site following year:	0
Energy recovery on site 2nd-following year:	0
Energy recovery off site prior year:	37723.75
Energy recovery off site current year:	34513.5
Energy recovery off site following year:	34858.63
Energy recovery off site 2nd-following year:	35207.22
Quantity recycled on site prior year:	119303.14
Quantity recycled on site current year:	714.27
Quantity recycled on site following year:	721.41
Quantity recycled on site 2nd-following year:	728.62

Map ID
Direction
Distance
Elevation

MAP FINDINGS

Site

Database(s)

EDR ID Number
EPA ID Number

WORLD OIL RECYCLING (Continued)

1000208178

Quantity recycled off site prior year:	0
Quantity recycled off site current year:	0
Quantity recycled off site following year:	0
Quantity recycled off site 2nd-following year:	0
Quantity treated on site prior year:	0
Quantity treated on site current year:	0
Quantity treated on site following year:	0
Quantity treated on site 2nd-following year:	0
Quantity treated off site prior year:	189.91
Quantity treated off site current year:	67.17
Quantity treated off site following year:	67.84
Quantity treated off site 2nd-following year:	68.52
Catastrophic releases or other one-time events:	Not reported
Prod ratio/activity index:	1
Prod ratio or activity:	PRODUCTION
1st SR reduction activity:	W13-Improved Maintenance Scheduling, Recordkeeping, Or Procedures
1st SR activity ID meth code and desc 1:	T11 OTHER
1st SR activity ID meth code and desc 2:	Not reported
1st SR activity ID meth code and desc 3:	Not reported
EST Ann REDN 1st source REDN act code and desc:	Not reported
2nd SR activity code and desc:	Not reported
2nd SR activity ID meth code and desc 1:	Not reported
2nd SR activity ID meth code and desc 2:	Not reported
2nd SR activity ID meth code and desc 3:	Not reported
EST Ann REDN 2nd source REDN act code and desc:	Not reported
3rd SR activity code and desc:	Not reported
3rd SR activity ID meth code and desc 1:	Not reported
3rd SR activity ID meth code and desc 2:	Not reported
3rd SR activity ID meth code and desc 3:	Not reported
EST Ann REDN 3rd source REDN act code and desc:	Not reported
4th SR activity code and desc:	Not reported
4th SR activity ID meth code and desc 1:	Not reported
4th SR activity ID meth code and desc 2:	Not reported
4th SR activity ID meth code and desc 3:	Not reported
EST Ann REDN 4th source REDN act code and desc:	Not reported

Detailed On-site Waste Treatment Methods and Efficiency:

Cas number:	000108883
Document control number:	1318216995353
Chemical name:	TOLUENE
Classification:	TRI
Unit of measure:	Pounds
Stream 1 - waste stream code:	Gaseous (gases, vapors, airborne particulates)
Stream 1 - trtmt method - sequence 1:	Incineration--thermal destruction other than use as a fuel
Stream 1 - trtmt method - sequence 2:	Not reported
Stream 1 - trtmt method - sequence 3:	Not reported
Stream 1 - trtmt method - sequence 4:	Not reported
Stream 1 - trtmt method - sequence 5:	Not reported
Stream 1 - trtmt method - sequence 6:	Not reported
Stream 1 - trtmt method - sequence 7:	Not reported
Stream 1 - trtmt method - sequence 8:	Not reported
Stream 1 - based on operating data:	NO
Stream 2 - waste stream code:	Liquid waste streams (non-aqueous waste)
Stream 2 - trtmt method - sequence 1:	Phase separation
Stream 2 - trtmt method - sequence 2:	Air or steam stripping
Stream 2 - trtmt method - sequence 3:	Not reported
Stream 2 - trtmt method - sequence 4:	Not reported

Map ID
Direction
Distance
Elevation

MAP FINDINGS

Site

Database(s)

EDR ID Number
EPA ID Number

WORLD OIL RECYCLING (Continued)

1000208178

Stream 2 - trtmt method - sequence 5:	Not reported
Stream 2 - trtmt method - sequence 6:	Not reported
Stream 2 - trtmt method - sequence 7:	Not reported
Stream 2 - trtmt method - sequence 8:	Not reported
Stream 2 - based on operating data:	NO
Stream 3 - waste stream code:	Wastewater (aqueous waste)
Stream 3 - trtmt method - sequence 1:	Phase separation
Stream 3 - trtmt method - sequence 2:	Neutralization
Stream 3 - trtmt method - sequence 3:	Other chemical precipitation with or without pre-treatment
Stream 3 - trtmt method - sequence 4:	Other treatment
Stream 3 - trtmt method - sequence 5:	Adsorption
Stream 3 - trtmt method - sequence 6:	Not reported
Stream 3 - trtmt method - sequence 7:	Not reported
Stream 3 - trtmt method - sequence 8:	Not reported
Stream 3 - based on operating data:	NO
Stream 4 - waste stream code:	Not reported
Stream 4 - trtmt method - sequence 1:	Not reported
Stream 4 - trtmt method - sequence 2:	Not reported
Stream 4 - trtmt method - sequence 3:	Not reported
Stream 4 - trtmt method - sequence 4:	Not reported
Stream 4 - trtmt method - sequence 5:	Not reported
Stream 4 - trtmt method - sequence 6:	Not reported
Stream 4 - trtmt method - sequence 7:	Not reported
Stream 4 - trtmt method - sequence 8:	Not reported
Stream 4 - based on operating data:	Not reported
Stream 5 - waste stream code:	Not reported
Stream 5 - trtmt method - sequence 1:	Not reported
Stream 5 - trtmt method - sequence 2:	Not reported
Stream 5 - trtmt method - sequence 3:	Not reported
Stream 5 - trtmt method - sequence 4:	Not reported
Stream 5 - trtmt method - sequence 5:	Not reported
Stream 5 - trtmt method - sequence 6:	Not reported
Stream 5 - trtmt method - sequence 7:	Not reported
Stream 5 - trtmt method - sequence 8:	Not reported
Stream 5 - based on operating data:	Not reported

Details of Off-site Transfers:

Cas number:	000108883
Document control number:	1318216995353
Chemical name:	TOLUENE
Classification:	TRI
Offsite RCRA id nr:	KSD031203318
Offsite transfer sequence number:	2
Offsite name:	ASH GROVE CEMENT CO
Offsite street address:	1801 NORTH SANTA FE STREET
Offsite City,State,Zip:	CHANUTE, KS 66720
Offsite county:	NEOSHO
Offsite province:	Not reported
Offsite country id:	Not reported
Offsite control:	NO
Unit of measure:	Pounds
Total amount transferred offsite for disposal:	0
Total amount transferred offsite for recycling:	0
Offsite energy recovery m56 LBS:	34480.65
Offsite energy recovery m56 BOE:	Periodic/Random Monotoning Data
Total amount transferred offsite for energy recovery:	34480.65
Total amount transferred offsite for treatment:	0

Map ID
Direction
Distance
Elevation

MAP FINDINGS

Site

Database(s)

EDR ID Number
EPA ID Number

WORLD OIL RECYCLING (Continued)

1000208178

FRS ID - Transfer Location:	Not reported
Offsite RCRA id nr:	KSD980633259
Offsite transfer sequence number:	3
Offsite name:	SYSTECH CORPORATION
Offsite street address:	1420 SOUTH CEMENT ROAD
Offsite City,State,Zip:	FREDONIA, KS 66736
Offsite county:	WILSON
Offsite province:	Not reported
Offsite country id:	Not reported
Offsite control:	NO
Unit of measure:	Pounds
Total amount transferred offsite for disposal:	0
Total amount transferred offsite for recycling:	0
Offsite energy recovery m56 LBS:	32.85
Offsite energy recovery m56 BOE:	Periodic/Random Monotoning Data
Total amount transferred offsite for energy recovery:	32.85
Total amount transferred offsite for treatment:	0
FRS ID - Transfer Location:	Not reported

Details of Transfers to Publicly Owned Treatment Works:

Cas number:	000108883
Document control number:	1318216995353
Chemical name:	TOLUENE
Classification:	TRI
Unit of measure:	Pounds
POTW name:	JOINT WATER POLLUTION CONTROL PLANT
POTW address:	24501 SOUTH FIGUEROA STREET
POTW City,State,Zip:	CARSON, CA 90745-6311
POTW county:	LOS ANGELES
Quantity transferred:	Not reported
Basis of estimate:	Not reported
Discharges to water streams:	Not reported
Discharges to water streams - basis of estimate:	Not reported
Discharges to other activities:	Not reported
Discharges to other activities - basis of estimate:	Not reported
Released to air:	Not reported
Released to air - basis of estimate:	Not reported
Sludge to disposal:	Not reported
Sludge to disposal - basis of estimate:	Not reported
Sludge to incineration - metals:	Not reported
Sludge to incineration - metals - basis of estimate:	Not reported
Sludge to agricultural applications:	Not reported
Sludge to agricultural applications - basis of estimate:	Not reported
Other or unknown disposal:	Not reported
Other or unknown disposal - basis of estimate:	Not reported
Other or unknown treatment:	Not reported
Other or unknown treatment - basis of estimate:	Not reported
Sludge to incineration - nonmetals:	Not reported
Sludge to incineration - nonmetals - basis of estimate:	Not reported
Total treated:	67.17
POTW Registry ID:	Not reported
Off Site - POTW Releases 81C:	0
Off Site - POTW Releases 81D:	0
Off Site - POTW Releases:	0
Experimental and Est. Treatment:	Not reported
Experimental and Est. Treatment - Basis of Est.:	Not reported

Map ID
Direction
Distance
Elevation

MAP FINDINGS

Site

Database(s)

EDR ID Number
EPA ID Number

WORLD OIL RECYCLING (Continued)

1000208178

TRI ID:	90222DMNNK2000N
Cas number:	000075092
Chemical name:	DICHLOROMETHANE
Classification:	TRI
Unit of measure:	Pounds
Metal ind:	NO
Revision code 1:	Not reported
Revision code 2:	Not reported
Maximum amount on site:	05
Fugitive air emissions - total release pounds:	.2
Fugitive air emissions - total release range code:	Not reported
Total fugitive air emissions:	.2
Fugitive air emissions - basis of estimate:	Periodic/Random Monotoning Data
Stack air emissions - release pounds:	6.85
Stack air emissions - release range code:	Not reported
Total stack air emissions:	6.85
Stack air emissions - basis of estimate:	Periodic/Random Monotoning Data
Total air emissions:	7.05
Discharges to stream a - stream name:	Not reported
Total discharges to stream a:	Not reported
Discharges to stream a - basis of estimate:	Not reported
Discharges to stream a - % from stormwater:	Not reported
Discharges to stream b - stream name:	Not reported
Total discharges to stream b:	Not reported
Discharges to stream b - basis of estimate:	Not reported
Discharges to stream b - % from stormwater:	Not reported
Discharges to stream c - stream name:	Not reported
Total discharges to stream c:	Not reported
Discharges to stream c - basis of estimate:	Not reported
Discharges to stream c - % from stormwater:	Not reported
Discharges to stream d - stream name:	Not reported
Total discharges to stream d:	Not reported
Discharges to stream d - basis of estimate:	Not reported
Discharges to stream d - % from stormwater:	Not reported
Discharges to stream e - stream name:	Not reported
Total discharges to stream e:	Not reported
Discharges to stream e - basis of estimate:	Not reported
Discharges to stream e - % from stormwater:	Not reported
Discharges to stream f - stream name:	Not reported
Total discharges to stream f:	Not reported
Discharges to stream f - basis of estimate:	Not reported
Discharges to stream f - % from stormwater:	Not reported
Discharges to stream g - stream name:	Not reported
Total discharges to stream g:	Not reported
Discharges to stream g - basis of estimate:	Not reported
Discharges to stream g - % from stormwater:	Not reported
Total number of receiving streams:	0
Total surface water discharge:	0
Total on-site underground inj - pounds:	0
On-site underground inj - basis of estimate:	Not reported
Total on-site ugrnd inj to cl i wells - pounds:	0
On-site underground inj to cl i wells - basis of estimate:	Not reported
Total on-site ugrnd inj to cl ii-v wells - pounds:	0
On-site ugrnd inj to cl ii-v wells - basis of estimate:	Not reported
Total on-site underground injection:	0
Total on-site landfills:	0
On-site landfills - basis of estimate:	Not reported

Map ID
Direction
Distance
Elevation

MAP FINDINGS

Site

Database(s)

EDR ID Number
EPA ID Number

WORLD OIL RECYCLING (Continued)

1000208178

Total on-site RCRA subtitle c landfills:	0
On-site RCRA subtitle c landfills - basis of estimate:	Not reported
Total other on-site landfills:	0
Other landfills - basis of estimate:	Not reported
Total on-site land treatment:	0
Land trtmt/appl farming - basis of estimate:	Not reported
Total surface impoundments:	0
Surface impoundment - basis of estimate:	Not reported
Total RCRA c surface impoundments:	0
RCRA c Surface impoundment - basis of estimate:	Not reported
Total other surface impoundments:	0
Other surface impoundment - basis of estimate:	Not reported
Total other disposal:	0
Other disposal - basis of estimate:	Not reported
Total on-site land releases:	0
Total on-site releases:	7.05
Off-site - POTW releases:	0
Off-site - storage only:	0
Off-site - solid/stab - metals:	0
Off-site - wastewater treatment release - metals:	0
Off-site - solid/stab - release - metals:	0
Off-site - wastewater treatment - metals:	0
Off-site - underground injection:	0
Off-site - underground injection - class 1 wells:	0
Off-site - underground injection - class ii-v wells:	0
Off-site - landfills/disposal surface impoundments:	0
Off-site - surface impoundment:	0
Off-site - RCRA subtitle c surface impoundments:	0
Off-site - other surface impoundments:	0
Off-site - other landfills:	0
Off-site - RCRA subtitle c landfills:	0
Off-site - disposal - land treatment:	0
Off-site - disposal - other land disposal:	0
Off-site - disposal - other off-site management:	0
Off-site - disposal - transfer to waste broker:	0
Off-site - disposal - unknown:	0
Total transferred off site for disposal:	0
Off-site - recycling - solvents/organics recovery:	0
Off-site - recycling -metals recovery:	0
Off-site - recycling - other reuse or recovery:	0
Off-site - recycling - acid regeneration:	0
Off-site - recycling - transfer to waste broker:	0
Total transferred off site for recycling:	0
Off-site - energy recovery:	667036.75
Off-site - transfer to waste broker for energy recovery:	0
Total transferred off site for energy recovery:	667036.75
Off-site - POTW treatment:	81.9
Off-site - solid/stab treatment - non metals:	0
Off-site -incineration/thermal treatment:	0
Off-site - incineration/insignificant heat value:	0
Off-site - wastewater treatment - non-metals:	0
Off-site - other waste treatment:	0
Off-site - transfer to waste broker - waste treatment:	0
Total transferred off site for treatment:	81.9
Off-site - transfer to waste broker:	0
Total transferred off site for further waste management:	667118.65
Total POTW transfer:	81.9

Map ID
Direction
Distance
Elevation

MAP FINDINGS

Site

Database(s)

EDR ID Number
EPA ID Number

WORLD OIL RECYCLING (Continued)

1000208178

Energy recovery on site current year:	8.27
Recycled on site current year:	0
Treated on site current year:	0
Total on-site waste management:	8.27
On-site energy recovery method 1:	Not Applicable
On-site energy recovery method 2:	Not reported
On-site energy recovery method 3:	Not Applicable
On-site energy recovery method 4:	Not reported
On-site recycling processes method 1:	Solvent recovery (including distillation, evaporation, fractionation or extraction)
On-site recycling processes method 2:	Not reported
On-site recycling processes method 3:	Not reported
On-site recycling processes method 4:	Not reported
On-site recycling processes method 5:	Not reported
On-site recycling processes method 6:	Not reported
On-site recycling processes method 7:	Not reported
FRS Facility ID:	110000474353
Elemental Metal Included:	NO
Waste Rock Pile managed Indicator:	0
Waste Rock Quantity:	Not reported
Off Site - POTW Releases 81C:	0
Off Site - POTW Releases 81D:	0
Chemical Activities and Uses:	
Cas number:	000075092
Document control number:	1318216995377
Chemical name:	DICHLOROMETHANE
Classification:	TRI
Unit of measure:	Pounds
Produce the chemical:	No
Import the chemical:	No
On-site use of the chemical:	No
Sale or distribution of the chemical:	No
As a byproduct:	No
As a manufactured impurity:	No
Used as a reactant:	No
P101 feedstocks:	No
P102 raw materials:	No
P103 intermediates:	No
P104 initiators:	No
P199 other:	No
Added as a formulation component:	No
P201 additives:	No
P202 dyes:	No
P203 reaction diluents:	No
P204 initiators:	No
P205 solvents:	No
P206 inhibitors:	No
P207 emulsifiers:	No
P208 surfactants:	No
P209 lubricants:	No
P210 flame retardants:	No
P211 rheological modifiers:	No
P299 other:	No
Used as an article component:	No
Repackaging:	Yes
As a process impurity:	Yes
Processed / recycling:	Yes

Map ID
Direction
Distance
Elevation

MAP FINDINGS

Site

Database(s)

EDR ID Number
EPA ID Number

WORLD OIL RECYCLING (Continued)

1000208178

Used as a chemical processing aid:	No
Z101 process solvents:	No
Z102 catalysts:	No
Z103 inhibitors:	No
Z104 initiators:	No
Z105 reaction terminators:	No
Z106 solution buffers:	No
Z199 other:	No
Used as a manufacturing aid:	No
Z201 process lubricants:	No
Z202 metalworking fluids:	No
Z203 coolants:	No
Z204 refrigerants:	No
Z205 hydraulic fluids:	No
Z299 other:	No
Ancillary or other use:	Yes
Z301 cleaner:	No
Z302 degreaser:	No
Z303 lubricant:	No
Z304 fuel:	No
Z305 flame retardant:	No
Z306 waste treatment:	No
Z307 water treatment:	No
Z308 construction materials:	No
Z399 other:	No

Submitted Facility Name:	DEMENOKERDOON DBA WORLD OIL RECYCLING
Submitted Street:	2000 N ALAMEDA ST
Submitted City:	COMPTON
Submitted County:	LOS ANGELES
Submitted State:	CA
Submitted Zip Code:	90222
Submitted BIA Code:	Not reported
Submitted Tribe Name:	Not reported
Submitted Parent Company Name:	WORLD OIL CORP
Submitted Parent Company DB Number:	72937436
Submitted Standardized Parent Company Name:	WORLD OIL CORP
Submitted Primary NAICS Code:	324191
Submitted Industry Code:	324
Submitted Industry Name:	Petroleum
Industry Code:	324
Industry Name:	Petroleum
Last year the facility reported:	2018
First year the facility reported:	1987
Number of forms submitted:	11
Total number of forms submitted:	195

Detailed Source Reduction Activities and Methods:

Cas number:	000075092
Document control number:	1318216995377
Chemical name:	DICHLOROMETHANE
Classification:	TRI
Unit of measure:	Pounds
On-site limited releases - prior year:	0
On-site limited releases - current year:	0
On-site limited releases - following year:	0
On-site limited releases - 2nd-following year:	0

Map ID
Direction
Distance
Elevation

MAP FINDINGS

Site

Database(s)

EDR ID Number
EPA ID Number

WORLD OIL RECYCLING (Continued)

1000208178

Other on-site releases - prior year:	0
Other on-site releases - current year:	7.05
Other on-site releases - following year:	7.12
Other on-site releases - 2nd-following year:	7.19
Off-site limited releases - prior year:	0
Off-site limited releases - current year:	0
Off-site limited releases - following year:	0
Off-site limited releases - 2nd-following year:	0
Other off-site releases - previous year:	0
Other off-site releases - current year:	0
Other off-site releases - following year:	0
Other off-site releases - 2nd-following year:	0
Energy recovery on site prior year:	0
Energy recovery on site current year:	0
Energy recovery on site following year:	0
Energy recovery on site 2nd-following year:	0
Energy recovery off site prior year:	0
Energy recovery off site current year:	667036.75
Energy recovery off site following year:	673707.12
Energy recovery off site 2nd-following year:	680444.19
Quantity recycled on site prior year:	0
Quantity recycled on site current year:	8.27
Quantity recycled on site following year:	8.35
Quantity recycled on site 2nd-following year:	8.44
Quantity recycled off site prior year:	0
Quantity recycled off site current year:	0
Quantity recycled off site following year:	0
Quantity recycled off site 2nd-following year:	0
Quantity treated on site prior year:	0
Quantity treated on site current year:	0
Quantity treated on site following year:	0
Quantity treated on site 2nd-following year:	0
Quantity treated off site prior year:	0
Quantity treated off site current year:	81.9
Quantity treated off site following year:	82.72
Quantity treated off site 2nd-following year:	83.54
Catastrophic releases or other one-time events:	Not reported
Prod ratio/activity index:	1
Prod ratio or activity:	PRODUCTION
1st SR reduction activity:	W13-Improved Maintenance Scheduling, Recordkeeping, Or Procedures
1st SR activity ID meth code and desc 1:	T11 OTHER
1st SR activity ID meth code and desc 2:	Not reported
1st SR activity ID meth code and desc 3:	Not reported
EST Ann REDN 1st source REDN act code and desc:	Not reported
2nd SR activity code and desc:	Not reported
2nd SR activity ID meth code and desc 1:	Not reported
2nd SR activity ID meth code and desc 2:	Not reported
2nd SR activity ID meth code and desc 3:	Not reported
EST Ann REDN 2nd source REDN act code and desc:	Not reported
3rd SR activity code and desc:	Not reported
3rd SR activity ID meth code and desc 1:	Not reported
3rd SR activity ID meth code and desc 2:	Not reported
3rd SR activity ID meth code and desc 3:	Not reported
EST Ann REDN 3rd source REDN act code and desc:	Not reported
4th SR activity code and desc:	Not reported
4th SR activity ID meth code and desc 1:	Not reported
4th SR activity ID meth code and desc 2:	Not reported

Map ID
Direction
Distance
Elevation

MAP FINDINGS

Site

Database(s)

EDR ID Number
EPA ID Number

WORLD OIL RECYCLING (Continued)

1000208178

4th SR activity ID meth code and desc 3: Not reported
EST Ann REDN 4th source REDN act code and desc: Not reported

Detailed On-site Waste Treatment Methods and Efficiency:

Cas number: 000075092
Document control number: 1318216995377
Chemical name: DICHLOROMETHANE
Classification: TRI
Unit of measure: Pounds
Stream 1 - waste stream code: Gaseous (gases, vapors, airborne particulates)
Stream 1 - trtmt method - sequence 1: Incineration--thermal destruction other than use as a fuel
Stream 1 - trtmt method - sequence 2: Not reported
Stream 1 - trtmt method - sequence 3: Not reported
Stream 1 - trtmt method - sequence 4: Not reported
Stream 1 - trtmt method - sequence 5: Not reported
Stream 1 - trtmt method - sequence 6: Not reported
Stream 1 - trtmt method - sequence 7: Not reported
Stream 1 - trtmt method - sequence 8: Not reported
Stream 1 - based on operating data: NO
Stream 2 - waste stream code: Liquid waste streams (non-aqueous waste)
Stream 2 - trtmt method - sequence 1: Phase separation
Stream 2 - trtmt method - sequence 2: Air or steam stripping
Stream 2 - trtmt method - sequence 3: Not reported
Stream 2 - trtmt method - sequence 4: Not reported
Stream 2 - trtmt method - sequence 5: Not reported
Stream 2 - trtmt method - sequence 6: Not reported
Stream 2 - trtmt method - sequence 7: Not reported
Stream 2 - trtmt method - sequence 8: Not reported
Stream 2 - based on operating data: NO
Stream 3 - waste stream code: Wastewater (aqueous waste)
Stream 3 - trtmt method - sequence 1: Phase separation
Stream 3 - trtmt method - sequence 2: Neutralization
Stream 3 - trtmt method - sequence 3: Other chemical precipitation with or without pre-treatment
Stream 3 - trtmt method - sequence 4: Other treatment
Stream 3 - trtmt method - sequence 5: Adsorption
Stream 3 - trtmt method - sequence 6: Not reported
Stream 3 - trtmt method - sequence 7: Not reported
Stream 3 - trtmt method - sequence 8: Not reported
Stream 3 - based on operating data: NO
Stream 4 - waste stream code: Not reported
Stream 4 - trtmt method - sequence 1: Not reported
Stream 4 - trtmt method - sequence 2: Not reported
Stream 4 - trtmt method - sequence 3: Not reported
Stream 4 - trtmt method - sequence 4: Not reported
Stream 4 - trtmt method - sequence 5: Not reported
Stream 4 - trtmt method - sequence 6: Not reported
Stream 4 - trtmt method - sequence 7: Not reported
Stream 4 - trtmt method - sequence 8: Not reported
Stream 4 - based on operating data: Not reported
Stream 5 - waste stream code: Not reported
Stream 5 - trtmt method - sequence 1: Not reported
Stream 5 - trtmt method - sequence 2: Not reported
Stream 5 - trtmt method - sequence 3: Not reported
Stream 5 - trtmt method - sequence 4: Not reported
Stream 5 - trtmt method - sequence 5: Not reported
Stream 5 - trtmt method - sequence 6: Not reported
Stream 5 - trtmt method - sequence 7: Not reported

Map ID
Direction
Distance
Elevation

MAP FINDINGS

Site

Database(s)

EDR ID Number
EPA ID Number

WORLD OIL RECYCLING (Continued)

1000208178

Stream 5 - trtmt method - sequence 8: Not reported
Stream 5 - based on operating data: Not reported

Details of Off-site Transfers:

Cas number: 000075092
Document control number: 1318216995377
Chemical name: DICHLOROMETHANE
Classification: TRI
Offsite RCRA id nr: KSD031203318
Offsite transfer sequence number: 2
Offsite name: ASH GROVE CEMENT CO
Offsite street address: 1801 NORTH SANTA FE STREET
Offsite City,State,Zip: CHANUTE, KS 66720
Offsite county: NEOSHO
Offsite province: Not reported
Offsite country id: Not reported
Offsite control: NO
Unit of measure: Pounds
Total amount transferred offsite for disposal: 0
Total amount transferred offsite for recycling: 0
Offsite energy recovery m56 LBS: 667036.75
Offsite energy recovery m56 BOE: Periodic/Random Monotoning Data
Total amount transferred offsite for energy recovery: 667036.75
Total amount transferred offsite for treatment: 0
FRS ID - Transfer Location: Not reported

Details of Transfers to Publicly Owned Treatment Works:

Cas number: 000075092
Document control number: 1318216995377
Chemical name: DICHLOROMETHANE
Classification: TRI
Unit of measure: Pounds
POTW name: JOINT WATER POLLUTION CONTROL PLANT
POTW address: 24501 SOUTH FIGUEROA STREET
POTW City,State,Zip: CARSON, CA 90745-6311
POTW county: LOS ANGELES
Quantity transferred: Not reported
Basis of estimate: Not reported
Discharges to water streams: Not reported
Discharges to water streams - basis of estimate: Not reported
Discharges to other activities: Not reported
Discharges to other activities - basis of estimate: Not reported
Released to air: Not reported
Released to air - basis of estimate: Not reported
Sludge to disposal: Not reported
Sludge to disposal - basis of estimate: Not reported
Sludge to incineration - metals: Not reported
Sludge to incineration - metals - basis of estimate: Not reported
Sludge to agricultural applications: Not reported
Sludge to agricultural applications - basis of estimate: Not reported
Other or unknown disposal: Not reported
Other or unknown disposal - basis of estimate: Not reported
Other or unknown treatment: Not reported
Other or unknown treatment - basis of estimate: Not reported
Sludge to incineration - nonmetals: Not reported
Sludge to incineration - nonmetals - basis of estimate: Not reported

Map ID
Direction
Distance
Elevation

MAP FINDINGS

Site

Database(s)

EDR ID Number
EPA ID Number

WORLD OIL RECYCLING (Continued)

1000208178

Total treated:	81.9
POTW Registry ID:	Not reported
Off Site - POTW Releases 81C:	0
Off Site - POTW Releases 81D:	0
Off Site - POTW Releases:	0
Experimental and Est. Treatment:	Not reported
Experimental and Est. Treatment - Basis of Est.:	Not reported
TRI ID:	90222DMNNK2000N
Cas number:	N590
Chemical name:	POLYCYCLIC AROMATIC COMPOUNDS
Classification:	PBT
Unit of measure:	Pounds
Metal ind:	NO
Revision code 1:	Not reported
Revision code 2:	Not reported
Maximum amount on site:	01
Fugitive air emissions - total release pounds:	.00033
Fugitive air emissions - total release range code:	Not reported
Total fugitive air emissions:	.00033
Fugitive air emissions - basis of estimate:	Periodic/Random Monotoning Data
Stack air emissions - release pounds:	.00539
Stack air emissions - release range code:	Not reported
Total stack air emissions:	.00539
Stack air emissions - basis of estimate:	Periodic/Random Monotoning Data
Total air emissions:	.00572
Discharges to stream a - stream name:	Not reported
Total discharges to stream a:	Not reported
Discharges to stream a - basis of estimate:	Not reported
Discharges to stream a - % from stormwater:	Not reported
Discharges to stream b - stream name:	Not reported
Total discharges to stream b:	Not reported
Discharges to stream b - basis of estimate:	Not reported
Discharges to stream b - % from stormwater:	Not reported
Discharges to stream c - stream name:	Not reported
Total discharges to stream c:	Not reported
Discharges to stream c - basis of estimate:	Not reported
Discharges to stream c - % from stormwater:	Not reported
Discharges to stream d - stream name:	Not reported
Total discharges to stream d:	Not reported
Discharges to stream d - basis of estimate:	Not reported
Discharges to stream d - % from stormwater:	Not reported
Discharges to stream e - stream name:	Not reported
Total discharges to stream e:	Not reported
Discharges to stream e - basis of estimate:	Not reported
Discharges to stream e - % from stormwater:	Not reported
Discharges to stream f - stream name:	Not reported
Total discharges to stream f:	Not reported
Discharges to stream f - basis of estimate:	Not reported
Discharges to stream f - % from stormwater:	Not reported
Discharges to stream g - stream name:	Not reported
Total discharges to stream g:	Not reported
Discharges to stream g - basis of estimate:	Not reported
Discharges to stream g - % from stormwater:	Not reported
Total number of receiving streams:	0
Total surface water discharge:	0

Map ID
Direction
Distance
Elevation

MAP FINDINGS

Site

Database(s)

EDR ID Number
EPA ID Number

WORLD OIL RECYCLING (Continued)

1000208178

Total on-site underground inj - pounds:	0
On-site underground inj - basis of estimate:	Not reported
Total on-site ugrnd inj to cl i wells - pounds:	0
On-site underground inj to c1 i wells - basis of estimate:	Not reported
Total on-site ugrnd inj to cl ii-v wells - pounds:	0
On-site ugrnd inj to cl ii-v wells - basis of estimate:	Not reported
Total on-site underground injection:	0
Total on-site landfills:	0
On-site landfills - basis of estimate:	Not reported
Total on-site RCRA subtitle c landfills:	0
On-site RCRA subtitle c landfills - basis of estimate:	Not reported
Total other on-site landfills:	0
Other landfills - basis of estimate:	Not reported
Total on-site land treatment:	0
Land trtmt/appl farming - basis of estimate:	Not reported
Total surface impoundments:	0
Surface impoundment - basis of estimate:	Not reported
Total RCRA c surface impoundments:	0
RCRA c Surface impoundment - basis of estimate:	Not reported
Total other surface impoundments:	0
Other surface impoundment - basis of estimate:	Not reported
Total other disposal:	0
Other disposal - basis of estimate:	Not reported
Total on-site land releases:	0
Total on-site releases:	.00572
Off-site - POTW releases:	0
Off-site - storage only:	0
Off-site - solid/stab - metals:	0
Off-site - wastewater treatment release - metals:	0
Off-site - solid/stab - release - metals:	0
Off-site - wastewater treatment - metals:	0
Off-site - underground injection:	0
Off-site - underground injection - class 1 wells:	0
Off-site - underground injection - class ii-v wells:	0
Off-site - landfills/disposal surface impoundments:	0
Off-site - surface impoundment:	0
Off-site - RCRA subtitle c surface impoundments:	0
Off-site - other surface impoundments:	0
Off-site - other landfills:	0
Off-site - RCRA subtitle c landfills:	0
Off-site - disposal - land treatment:	0
Off-site - disposal - other land disposal:	0
Off-site - disposal - other off-site management:	0
Off-site - disposal - transfer to waste broker:	0
Off-site - disposal - unknown:	0
Total transferred off site for disposal:	0
Off-site - recycling - solvents/organics recovery:	0
Off-site - recycling -metals recovery:	0
Off-site - recycling - other reuse or recovery:	0
Off-site - recycling - acid regeneration:	0
Off-site - recycling - transfer to waste broker:	0
Total transferred off site for recycling:	0
Off-site - energy recovery:	0
Off-site - transfer to waste broker for energy recovery:	0
Total transferred off site for energy recovery:	0
Off-site - POTW treatment:	155.01
Off-site - solid/stab treatment - non metals:	0

Map ID
Direction
Distance
Elevation

MAP FINDINGS

Site

Database(s)

EDR ID Number
EPA ID Number

WORLD OIL RECYCLING (Continued)

1000208178

Off-site -incineration/thermal treatment:	0
Off-site - incineration/insignificant heat value:	0
Off-site - wastewater treatment - non-metals:	0
Off-site - other waste treatment:	0
Off-site - transfer to waste broker - waste treatment:	0
Total transferred off site for treatment:	155.01
Off-site - transfer to waste broker:	0
Total transferred off site for further waste management:	155.01
Total POTW transfer:	155.01
Energy recovery on site current year:	0
Recycled on site current year:	0
Treated on site current year:	0
Total on-site waste management:	0
On-site energy recovery method 1:	Not Applicable
On-site energy recovery method 2:	Not reported
On-site energy recovery method 3:	Not Applicable
On-site energy recovery method 4:	Not reported
On-site recycling processes method 1:	Not Applicable
On-site recycling processes method 2:	Not reported
On-site recycling processes method 3:	Not reported
On-site recycling processes method 4:	Not reported
On-site recycling processes method 5:	Not reported
On-site recycling processes method 6:	Not reported
On-site recycling processes method 7:	Not reported
FRS Facility ID:	110000474353
Elemental Metal Included:	NO
Waste Rock Pile managed Indicator:	0
Waste Rock Quantity:	Not reported
Off Site - POTW Releases 81C:	0
Off Site - POTW Releases 81D:	0

Chemical Activities and Uses:

Cas number:	N590
Document control number:	1318216995391
Chemical name:	POLYCYCLIC AROMATIC COMPOUNDS
Classification:	PBT
Unit of measure:	Pounds
Produce the chemical:	No
Import the chemical:	No
On-site use of the chemical:	No
Sale or distribution of the chemical:	No
As a byproduct:	No
As a manufactured impurity:	No
Used as a reactant:	No
P101 feedstocks:	No
P102 raw materials:	No
P103 intermediates:	No
P104 initiators:	No
P199 other:	No
Added as a formulation component:	No
P201 additives:	No
P202 dyes:	No
P203 reaction diluents:	No
P204 initiators:	No
P205 solvents:	No
P206 inhibitors:	No
P207 emulsifiers:	No
P208 surfactants:	No

Map ID
Direction
Distance
Elevation

MAP FINDINGS

Site

Database(s)

EDR ID Number
EPA ID Number

WORLD OIL RECYCLING (Continued)

1000208178

P209 lubricants: No
P210 flame retardants: No
P211 rheological modifiers: No
P299 other: No
Used as an article component: No
Repackaging: Yes
As a process impurity: Yes
Processed / recycling: Yes
Used as a chemical processing aid: No
Z101 process solvents: No
Z102 catalysts: No
Z103 inhibitors: No
Z104 initiators: No
Z105 reaction terminators: No
Z106 solution buffers: No
Z199 other: No
Used as a manufacturing aid: No
Z201 process lubricants: No
Z202 metalworking fluids: No
Z203 coolants: No
Z204 refrigerants: No
Z205 hydraulic fluids: No
Z299 other: No
Ancillary or other use: Yes
Z301 cleaner: No
Z302 degreaser: No
Z303 lubricant: No
Z304 fuel: No
Z305 flame retardant: No
Z306 waste treatment: No
Z307 water treatment: No
Z308 construction materials: No
Z399 other: No

Submitted Facility Name: DEMENNOKERDOON DBA WORLD OIL RECYCLING
Submitted Street: 2000 N ALAMEDA ST
Submitted City: COMPTON
Submitted County: LOS ANGELES
Submitted State: CA
Submitted Zip Code: 90222
Submitted BIA Code: Not reported
Submitted Tribe Name: Not reported
Submitted Parent Company Name: WORLD OIL CORP
Submitted Parent Company DB Number: 72937436
Submitted Standardized Parent Company Name: WORLD OIL CORP
Submitted Primary NAICS Code: 324191
Submitted Industry Code: 324
Submitted Industry Name: Petroleum
Industry Code: 324
Industry Name: Petroleum
Last year the facility reported: 2018
First year the facility reported: 1987
Number of forms submitted: 11
Total number of forms submitted: 195

Detailed Source Reduction Activities and Methods:

Cas number: N590

Map ID
Direction
Distance
Elevation

MAP FINDINGS

Site

Database(s)

EDR ID Number
EPA ID Number

WORLD OIL RECYCLING (Continued)

1000208178

Document control number:	1318216995391
Chemical name:	POLYCYCLIC AROMATIC COMPOUNDS
Classification:	PBT
Unit of measure:	Pounds
On-site limited releases - prior year:	0
On-site limited releases - current year:	0
On-site limited releases - following year:	0
On-site limited releases - 2nd-following year:	0
Other on-site releases - prior year:	0
Other on-site releases - current year:	.00572
Other on-site releases - following year:	.00572
Other on-site releases - 2nd-following year:	.00584
Off-site limited releases - prior year:	0
Off-site limited releases - current year:	0
Off-site limited releases - following year:	0
Off-site limited releases - 2nd-following year:	0
Other off-site releases - previous year:	0
Other off-site releases - current year:	0
Other off-site releases - following year:	0
Other off-site releases - 2nd-following year:	0
Energy recovery on site prior year:	0
Energy recovery on site current year:	0
Energy recovery on site following year:	0
Energy recovery on site 2nd-following year:	0
Energy recovery off site prior year:	0
Energy recovery off site current year:	0
Energy recovery off site following year:	0
Energy recovery off site 2nd-following year:	0
Quantity recycled on site prior year:	0
Quantity recycled on site current year:	0
Quantity recycled on site following year:	0
Quantity recycled on site 2nd-following year:	0
Quantity recycled off site prior year:	0
Quantity recycled off site current year:	0
Quantity recycled off site following year:	0
Quantity recycled off site 2nd-following year:	0
Quantity treated on site prior year:	0
Quantity treated on site current year:	0
Quantity treated on site following year:	0
Quantity treated on site 2nd-following year:	0
Quantity treated off site prior year:	0
Quantity treated off site current year:	155.01
Quantity treated off site following year:	156.56
Quantity treated off site 2nd-following year:	158.13
Catastrophic releases or other one-time events:	Not reported
Prod ratio/activity index:	1
Prod ratio or activity:	PRODUCTION
1st SR reduction activity:	W13-Improved Maintenance Scheduling, Recordkeeping, Or Procedures
1st SR activity ID meth code and desc 1:	T11 OTHER
1st SR activity ID meth code and desc 2:	Not reported
1st SR activity ID meth code and desc 3:	Not reported
EST Ann REDN 1st source REDN act code and desc:	Not reported
2nd SR activity code and desc:	Not reported
2nd SR activity ID meth code and desc 1:	Not reported
2nd SR activity ID meth code and desc 2:	Not reported
2nd SR activity ID meth code and desc 3:	Not reported
EST Ann REDN 2nd source REDN act code and desc:	Not reported

Map ID
Direction
Distance
Elevation

MAP FINDINGS

Site

Database(s)

EDR ID Number
EPA ID Number

WORLD OIL RECYCLING (Continued)

1000208178

3rd SR activity code and desc:	Not reported
3rd SR activity ID meth code and desc 1:	Not reported
3rd SR activity ID meth code and desc 2:	Not reported
3rd SR activity ID meth code and desc 3:	Not reported
EST Ann REDN 3rd source REDN act code and desc:	Not reported
4th SR activity code and desc:	Not reported
4th SR activity ID meth code and desc 1:	Not reported
4th SR activity ID meth code and desc 2:	Not reported
4th SR activity ID meth code and desc 3:	Not reported
EST Ann REDN 4th source REDN act code and desc:	Not reported

Detailed On-site Waste Treatment Methods and Efficiency:

Cas number:	N590
Document control number:	1318216995391
Chemical name:	POLYCYCLIC AROMATIC COMPOUNDS
Classification:	PBT
Unit of measure:	Pounds
Stream 1 - waste stream code:	Gaseous (gases, vapors, airborne particulates)
Stream 1 - trtmt method - sequence 1:	Incineration--thermal destruction other than use as a fuel
Stream 1 - trtmt method - sequence 2:	Not reported
Stream 1 - trtmt method - sequence 3:	Not reported
Stream 1 - trtmt method - sequence 4:	Not reported
Stream 1 - trtmt method - sequence 5:	Not reported
Stream 1 - trtmt method - sequence 6:	Not reported
Stream 1 - trtmt method - sequence 7:	Not reported
Stream 1 - trtmt method - sequence 8:	Not reported
Stream 1 - based on operating data:	NO
Stream 2 - waste stream code:	Liquid waste streams (non-aqueous waste)
Stream 2 - trtmt method - sequence 1:	Phase separation
Stream 2 - trtmt method - sequence 2:	Air or steam stripping
Stream 2 - trtmt method - sequence 3:	Not reported
Stream 2 - trtmt method - sequence 4:	Not reported
Stream 2 - trtmt method - sequence 5:	Not reported
Stream 2 - trtmt method - sequence 6:	Not reported
Stream 2 - trtmt method - sequence 7:	Not reported
Stream 2 - trtmt method - sequence 8:	Not reported
Stream 2 - based on operating data:	NO
Stream 3 - waste stream code:	Wastewater (aqueous waste)
Stream 3 - trtmt method - sequence 1:	Phase separation
Stream 3 - trtmt method - sequence 2:	Neutralization
Stream 3 - trtmt method - sequence 3:	Other chemical precipitation with or without pre-treatment
Stream 3 - trtmt method - sequence 4:	Other treatment
Stream 3 - trtmt method - sequence 5:	Adsorption
Stream 3 - trtmt method - sequence 6:	Not reported
Stream 3 - trtmt method - sequence 7:	Not reported
Stream 3 - trtmt method - sequence 8:	Not reported
Stream 3 - based on operating data:	NO
Stream 4 - waste stream code:	Not reported
Stream 4 - trtmt method - sequence 1:	Not reported
Stream 4 - trtmt method - sequence 2:	Not reported
Stream 4 - trtmt method - sequence 3:	Not reported
Stream 4 - trtmt method - sequence 4:	Not reported
Stream 4 - trtmt method - sequence 5:	Not reported
Stream 4 - trtmt method - sequence 6:	Not reported
Stream 4 - trtmt method - sequence 7:	Not reported
Stream 4 - trtmt method - sequence 8:	Not reported
Stream 4 - based on operating data:	Not reported

Map ID
Direction
Distance
Elevation

MAP FINDINGS

Site

Database(s)

EDR ID Number
EPA ID Number

WORLD OIL RECYCLING (Continued)

1000208178

Stream 5 - waste stream code:	Not reported
Stream 5 - trtmt method - sequence 1:	Not reported
Stream 5 - trtmt method - sequence 2:	Not reported
Stream 5 - trtmt method - sequence 3:	Not reported
Stream 5 - trtmt method - sequence 4:	Not reported
Stream 5 - trtmt method - sequence 5:	Not reported
Stream 5 - trtmt method - sequence 6:	Not reported
Stream 5 - trtmt method - sequence 7:	Not reported
Stream 5 - trtmt method - sequence 8:	Not reported
Stream 5 - based on operating data:	Not reported

Details of Transfers to Publicly Owned Treatment Works:

Cas number:	N590
Document control number:	1318216995391
Chemical name:	POLYCYCLIC AROMATIC COMPOUNDS
Classification:	PBT
Unit of measure:	Pounds
POTW name:	JOINT WATER POLLUTION CONTROL PLANT
POTW address:	24501 SOUTH FIGUEROA STREET
POTW City,State,Zip:	CARSON, CA 90745-6311
POTW county:	LOS ANGELES
Quantity transferred:	Not reported
Basis of estimate:	Not reported
Discharges to water streams:	Not reported
Discharges to water streams - basis of estimate:	Not reported
Discharges to other activities:	Not reported
Discharges to other activities - basis of estimate:	Not reported
Released to air:	Not reported
Released to air - basis of estimate:	Not reported
Sludge to disposal:	Not reported
Sludge to disposal - basis of estimate:	Not reported
Sludge to incineration - metals:	Not reported
Sludge to incineration - metals - basis of estimate:	Not reported
Sludge to agricultural applications:	Not reported
Sludge to agricultural applications - basis of estimate:	Not reported
Other or unknown disposal:	Not reported
Other or unknown disposal - basis of estimate:	Not reported
Other or unknown treatment:	Not reported
Other or unknown treatment - basis of estimate:	Not reported
Sludge to incineration - nonmetals:	Not reported
Sludge to incineration - nonmetals - basis of estimate:	Not reported
Total treated:	155.01
POTW Registry ID:	Not reported
Off Site - POTW Releases 81C:	0
Off Site - POTW Releases 81D:	0
Off Site - POTW Releases:	0
Experimental and Est. Treatment:	Not reported
Experimental and Est. Treatment - Basis of Est.:	Not reported

TRI ID:	90222DMNNK2000N
Cas number:	001330207
Chemical name:	XYLENE (MIXED ISOMERS)
Classification:	TRI
Unit of measure:	Pounds
Metal ind:	NO
Revision code 1:	Not reported

Map ID
Direction
Distance
Elevation

MAP FINDINGS

Site

Database(s)

EDR ID Number
EPA ID Number

WORLD OIL RECYCLING (Continued)

1000208178

Revision code 2:	Not reported
Maximum amount on site:	04
Fugitive air emissions - total release pounds:	3.55
Fugitive air emissions - total release range code:	Not reported
Total fugitive air emissions:	3.55
Fugitive air emissions - basis of estimate:	Periodic/Random Monotoning Data
Stack air emissions - release pounds:	20.45
Stack air emissions - release range code:	Not reported
Total stack air emissions:	20.45
Stack air emissions - basis of estimate:	Periodic/Random Monotoning Data
Total air emissions:	24
Discharges to stream a - stream name:	Not reported
Total discharges to stream a:	Not reported
Discharges to stream a - basis of estimate:	Not reported
Discharges to stream a - % from stormwater:	Not reported
Discharges to stream b - stream name:	Not reported
Total discharges to stream b:	Not reported
Discharges to stream b - basis of estimate:	Not reported
Discharges to stream b - % from stormwater:	Not reported
Discharges to stream c - stream name:	Not reported
Total discharges to stream c:	Not reported
Discharges to stream c - basis of estimate:	Not reported
Discharges to stream c - % from stormwater:	Not reported
Discharges to stream d - stream name:	Not reported
Total discharges to stream d:	Not reported
Discharges to stream d - basis of estimate:	Not reported
Discharges to stream d - % from stormwater:	Not reported
Discharges to stream e - stream name:	Not reported
Total discharges to stream e:	Not reported
Discharges to stream e - basis of estimate:	Not reported
Discharges to stream e - % from stormwater:	Not reported
Discharges to stream f - stream name:	Not reported
Total discharges to stream f:	Not reported
Discharges to stream f - basis of estimate:	Not reported
Discharges to stream f - % from stormwater:	Not reported
Discharges to stream g - stream name:	Not reported
Total discharges to stream g:	Not reported
Discharges to stream g - basis of estimate:	Not reported
Discharges to stream g - % from stormwater:	Not reported
Total number of receiving streams:	0
Total surface water discharge:	0
Total on-site underground inj - pounds:	0
On-site underground inj - basis of estimate:	Not reported
Total on-site ugrnd inj to cl i wells - pounds:	0
On-site underground inj to c1 i wells - basis of estimate:	Not reported
Total on-site ugrnd inj to cl ii-v wells - pounds:	0
On-site ungrnd inj to cl ii-v wells - basis of estimate:	Not reported
Total on-site underground injection:	0
Total on-site landfills:	0
On-site landfills - basis of estimate:	Not reported
Total on-site RCRA subtitle c landfills:	0
On-site RCRA subtitle c landfills - basis of estimate:	Not reported
Total other on-site landfills:	0
Other landfills - basis of estimate:	Not reported
Total on-site land treatment:	0
Land trtmt/appl farming - basis of estimate:	Not reported
Total surface impoundments:	0

Map ID
Direction
Distance
Elevation

MAP FINDINGS

Site

Database(s)

EDR ID Number
EPA ID Number

WORLD OIL RECYCLING (Continued)

1000208178

Surface impoundment - basis of estimate:	Not reported
Total RCRA c surface impoundments:	0
RCRA c Surface impoundment - basis of estimate:	Not reported
Total other surface impoundments:	0
Other surface impoundment - basis of estimate:	Not reported
Total other disposal:	0
Other disposal - basis of estimate:	Not reported
Total on-site land releases:	0
Total on-site releases:	24
Off-site - POTW releases:	0
Off-site - storage only:	0
Off-site - solid/stab - metals:	0
Off-site - wastewater treatment release - metals:	0
Off-site - solid/stab - release - metals:	0
Off-site - wastewater treatment - metals:	0
Off-site - underground injection:	0
Off-site - underground injection - class 1 wells:	0
Off-site - underground injection - class ii-v wells:	0
Off-site - landfills/disposal surface impoundments:	0
Off-site - surface impoundment:	0
Off-site - RCRA subtitle c surface impoundments:	0
Off-site - other surface impoundments:	0
Off-site - other landfills:	0
Off-site - RCRA subtitle c landfills:	0
Off-site - disposal - land treatment:	0
Off-site - disposal - other land disposal:	0
Off-site - disposal - other off-site management:	0
Off-site - disposal - transfer to waste broker:	0
Off-site - disposal - unknown:	0
Total transferred off site for disposal:	0
Off-site - recycling - solvents/organics recovery:	0
Off-site - recycling -metals recovery:	0
Off-site - recycling - other reuse or recovery:	0
Off-site - recycling - acid regeneration:	0
Off-site - recycling - transfer to waste broker:	0
Total transferred off site for recycling:	0
Off-site - energy recovery:	21826.49
Off-site - transfer to waste broker for energy recovery:	0
Total transferred off site for energy recovery:	21826.49
Off-site - POTW treatment:	134.34
Off-site - solid/stab treatment - non metals:	0
Off-site -incineration/thermal treatment:	0
Off-site - incineration/insignificant heat value:	0
Off-site - wastewater treatment - non-metals:	0
Off-site - other waste treatment:	0
Off-site - transfer to waste broker - waste treatment:	0
Total transferred off site for treatment:	134.34
Off-site - transfer to waste broker:	0
Total transferred off site for further waste management:	21960.83
Total POTW transfer:	134.34
Energy recovery on site current year:	483779.24
Recycled on site current year:	0
Treated on site current year:	0
Total on-site waste management:	483779.24
On-site energy recovery method 1:	Not Applicable
On-site energy recovery method 2:	Not reported
On-site energy recovery method 3:	Not Applicable

Map ID
Direction
Distance
Elevation

MAP FINDINGS

Site

Database(s)

EDR ID Number
EPA ID Number

WORLD OIL RECYCLING (Continued)

1000208178

On-site energy recovery method 4:	Not reported
On-site recycling processes method 1:	Solvent recovery (including distillation, evaporation, fractionation or extraction)
On-site recycling processes method 2:	Not reported
On-site recycling processes method 3:	Not reported
On-site recycling processes method 4:	Not reported
On-site recycling processes method 5:	Not reported
On-site recycling processes method 6:	Not reported
On-site recycling processes method 7:	Not reported
FRS Facility ID:	110000474353
Elemental Metal Included:	NO
Waste Rock Pile managed Indicator:	0
Waste Rock Quantity:	Not reported
Off Site - POTW Releases 81C:	0
Off Site - POTW Releases 81D:	0
Chemical Activities and Uses:	
Cas number:	001330207
Document control number:	1318216995365
Chemical name:	XYLENE (MIXED ISOMERS)
Classification:	TRI
Unit of measure:	Pounds
Produce the chemical:	No
Import the chemical:	No
On-site use of the chemical:	No
Sale or distribution of the chemical:	No
As a byproduct:	No
As a manufactured impurity:	No
Used as a reactant:	No
P101 feedstocks:	No
P102 raw materials:	No
P103 intermediates:	No
P104 initiators:	No
P199 other:	No
Added as a formulation component:	No
P201 additives:	No
P202 dyes:	No
P203 reaction diluents:	No
P204 initiators:	No
P205 solvents:	No
P206 inhibitors:	No
P207 emulsifiers:	No
P208 surfactants:	No
P209 lubricants:	No
P210 flame retardants:	No
P211 rheological modifiers:	No
P299 other:	No
Used as an article component:	No
Repackaging:	Yes
As a process impurity:	Yes
Processed / recycling:	Yes
Used as a chemical processing aid:	No
Z101 process solvents:	No
Z102 catalysts:	No
Z103 inhibitors:	No
Z104 initiators:	No
Z105 reaction terminators:	No
Z106 solution buffers:	No

Map ID
Direction
Distance
Elevation

MAP FINDINGS

Site

Database(s)

EDR ID Number
EPA ID Number

WORLD OIL RECYCLING (Continued)

1000208178

Z199 other:	No
Used as a manufacturing aid:	No
Z201 process lubricants:	No
Z202 metalworking fluids:	No
Z203 coolants:	No
Z204 refrigerants:	No
Z205 hydraulic fluids:	No
Z299 other:	No
Ancillary or other use:	Yes
Z301 cleaner:	No
Z302 degreaser:	No
Z303 lubricant:	No
Z304 fuel:	No
Z305 flame retardant:	No
Z306 waste treatment:	No
Z307 water treatment:	No
Z308 construction materials:	No
Z399 other:	No

Submitted Facility Name:	DEMENNOKERDOON DBA WORLD OIL RECYCLING
Submitted Street:	2000 N ALAMEDA ST
Submitted City:	COMPTON
Submitted County:	LOS ANGELES
Submitted State:	CA
Submitted Zip Code:	90222
Submitted BIA Code:	Not reported
Submitted Tribe Name:	Not reported
Submitted Parent Company Name:	WORLD OIL CORP
Submitted Parent Company DB Number:	72937436
Submitted Standardized Parent Company Name:	WORLD OIL CORP
Submitted Primary NAICS Code:	324191
Submitted Industry Code:	324
Submitted Industry Name:	Petroleum
Industry Code:	324
Industry Name:	Petroleum
Last year the facility reported:	2018
First year the facility reported:	1987
Number of forms submitted:	11
Total number of forms submitted:	195

Detailed Source Reduction Activities and Methods:

Cas number:	001330207
Document control number:	1318216995365
Chemical name:	XYLENE (MIXED ISOMERS)
Classification:	TRI
Unit of measure:	Pounds
On-site limited releases - prior year:	0
On-site limited releases - current year:	0
On-site limited releases - following year:	0
On-site limited releases - 2nd-following year:	0
Other on-site releases - prior year:	22.27
Other on-site releases - current year:	24
Other on-site releases - following year:	24.24
Other on-site releases - 2nd-following year:	24.49
Off-site limited releases - prior year:	0
Off-site limited releases - current year:	0
Off-site limited releases - following year:	0

Map ID
Direction
Distance
Elevation

MAP FINDINGS

Site

Database(s)

EDR ID Number
EPA ID Number

WORLD OIL RECYCLING (Continued)

1000208178

Off-site limited releases - 2nd-following year:	0
Other off-site releases - previous year:	0
Other off-site releases - current year:	0
Other off-site releases - following year:	0
Other off-site releases - 2nd-following year:	0
Energy recovery on site prior year:	0
Energy recovery on site current year:	0
Energy recovery on site following year:	0
Energy recovery on site 2nd-following year:	0
Energy recovery off site prior year:	19619.21
Energy recovery off site current year:	21826.49
Energy recovery off site following year:	22044.75
Energy recovery off site 2nd-following year:	22265.2
Quantity recycled on site prior year:	180530.84
Quantity recycled on site current year:	483779.24
Quantity recycled on site following year:	488617.03
Quantity recycled on site 2nd-following year:	493503.2
Quantity recycled off site prior year:	0
Quantity recycled off site current year:	0
Quantity recycled off site following year:	0
Quantity recycled off site 2nd-following year:	0
Quantity treated on site prior year:	0
Quantity treated on site current year:	0
Quantity treated on site following year:	0
Quantity treated on site 2nd-following year:	0
Quantity treated off site prior year:	379.82
Quantity treated off site current year:	134.34
Quantity treated off site following year:	135.69
Quantity treated off site 2nd-following year:	137.04
Catastrophic releases or other one-time events:	Not reported
Prod ratio/activity index:	1
Prod ratio or activity:	PRODUCTION
1st SR reduction activity:	W13-Improved Maintenance Scheduling, Recordkeeping, Or Procedures
1st SR activity ID meth code and desc 1:	T11 OTHER
1st SR activity ID meth code and desc 2:	Not reported
1st SR activity ID meth code and desc 3:	Not reported
EST Ann REDN 1st source REDN act code and desc:	Not reported
2nd SR activity code and desc:	Not reported
2nd SR activity ID meth code and desc 1:	Not reported
2nd SR activity ID meth code and desc 2:	Not reported
2nd SR activity ID meth code and desc 3:	Not reported
EST Ann REDN 2nd source REDN act code and desc:	Not reported
3rd SR activity code and desc:	Not reported
3rd SR activity ID meth code and desc 1:	Not reported
3rd SR activity ID meth code and desc 2:	Not reported
3rd SR activity ID meth code and desc 3:	Not reported
EST Ann REDN 3rd source REDN act code and desc:	Not reported
4th SR activity code and desc:	Not reported
4th SR activity ID meth code and desc 1:	Not reported
4th SR activity ID meth code and desc 2:	Not reported
4th SR activity ID meth code and desc 3:	Not reported
EST Ann REDN 4th source REDN act code and desc:	Not reported

Detailed On-site Waste Treatment Methods and Efficiency:

Cas number:	001330207
Document control number:	1318216995365
Chemical name:	XYLENE (MIXED ISOMERS)

Map ID
Direction
Distance
Elevation

MAP FINDINGS

Site

Database(s)

EDR ID Number
EPA ID Number

WORLD OIL RECYCLING (Continued)

1000208178

Classification:	TRI
Unit of measure:	Pounds
Stream 1 - waste stream code:	Wastewater (aqueous waste)
Stream 1 - trtmt method - sequence 1:	Phase separation
Stream 1 - trtmt method - sequence 2:	Neutralization
Stream 1 - trtmt method - sequence 3:	Other chemical precipitation with or without pre-treatment
Stream 1 - trtmt method - sequence 4:	Other treatment
Stream 1 - trtmt method - sequence 5:	Adsorption
Stream 1 - trtmt method - sequence 6:	Not reported
Stream 1 - trtmt method - sequence 7:	Not reported
Stream 1 - trtmt method - sequence 8:	Not reported
Stream 1 - based on operating data:	NO
Stream 2 - waste stream code:	Liquid waste streams (non-aqueous waste)
Stream 2 - trtmt method - sequence 1:	Phase separation
Stream 2 - trtmt method - sequence 2:	Air or steam stripping
Stream 2 - trtmt method - sequence 3:	Not reported
Stream 2 - trtmt method - sequence 4:	Not reported
Stream 2 - trtmt method - sequence 5:	Not reported
Stream 2 - trtmt method - sequence 6:	Not reported
Stream 2 - trtmt method - sequence 7:	Not reported
Stream 2 - trtmt method - sequence 8:	Not reported
Stream 2 - based on operating data:	NO
Stream 3 - waste stream code:	Gaseous (gases, vapors, airborne particulates)
Stream 3 - trtmt method - sequence 1:	Incineration--thermal destruction other than use as a fuel
Stream 3 - trtmt method - sequence 2:	Not reported
Stream 3 - trtmt method - sequence 3:	Not reported
Stream 3 - trtmt method - sequence 4:	Not reported
Stream 3 - trtmt method - sequence 5:	Not reported
Stream 3 - trtmt method - sequence 6:	Not reported
Stream 3 - trtmt method - sequence 7:	Not reported
Stream 3 - trtmt method - sequence 8:	Not reported
Stream 3 - based on operating data:	NO
Stream 4 - waste stream code:	Not reported
Stream 4 - trtmt method - sequence 1:	Not reported
Stream 4 - trtmt method - sequence 2:	Not reported
Stream 4 - trtmt method - sequence 3:	Not reported
Stream 4 - trtmt method - sequence 4:	Not reported
Stream 4 - trtmt method - sequence 5:	Not reported
Stream 4 - trtmt method - sequence 6:	Not reported
Stream 4 - trtmt method - sequence 7:	Not reported
Stream 4 - trtmt method - sequence 8:	Not reported
Stream 4 - based on operating data:	Not reported
Stream 5 - waste stream code:	Not reported
Stream 5 - trtmt method - sequence 1:	Not reported
Stream 5 - trtmt method - sequence 2:	Not reported
Stream 5 - trtmt method - sequence 3:	Not reported
Stream 5 - trtmt method - sequence 4:	Not reported
Stream 5 - trtmt method - sequence 5:	Not reported
Stream 5 - trtmt method - sequence 6:	Not reported
Stream 5 - trtmt method - sequence 7:	Not reported
Stream 5 - trtmt method - sequence 8:	Not reported
Stream 5 - based on operating data:	Not reported

Details of Off-site Transfers:

Cas number:	001330207
Document control number:	1318216995365
Chemical name:	XYLENE (MIXED ISOMERS)

Map ID
Direction
Distance
Elevation

MAP FINDINGS

Site

Database(s)

EDR ID Number
EPA ID Number

WORLD OIL RECYCLING (Continued)

1000208178

Classification: TRI
Offsite RCRA id nr: KSD031203318
Offsite transfer sequence number: 2
Offsite name: ASH GROVE CEMENT CO
Offsite street address: 1801 NORTH SANTA FE STREET
Offsite City,State,Zip: CHANUTE, KS 66720
Offsite county: NEOSHO
Offsite province: Not reported
Offsite country id: Not reported
Offsite control: NO
Unit of measure: Pounds
Total amount transferred offsite for disposal: 0
Total amount transferred offsite for recycling: 0
Offsite energy recovery m56 LBS: 21747.49
Offsite energy recovery m56 BOE: Periodic/Random Monotoning Data
Total amount transferred offsite for energy recovery: 21747.49
Total amount transferred offsite for treatment: 0
FRS ID - Transfer Location: Not reported

Offsite RCRA id nr: KSD980633259
Offsite transfer sequence number: 3
Offsite name: SYSTECH CORPORATION
Offsite street address: 1420 SOUTH CEMENT ROAD
Offsite City,State,Zip: FREDONIA, KS 66736
Offsite county: WILSON
Offsite province: Not reported
Offsite country id: Not reported
Offsite control: NO
Unit of measure: Pounds
Total amount transferred offsite for disposal: 0
Total amount transferred offsite for recycling: 0
Offsite energy recovery m56 LBS: 79
Offsite energy recovery m56 BOE: Periodic/Random Monotoning Data
Total amount transferred offsite for energy recovery: 79
Total amount transferred offsite for treatment: 0
FRS ID - Transfer Location: Not reported

Details of Transfers to Publicly Owned Treatment Works:

Cas number: 001330207
Document control number: 1318216995365
Chemical name: XYLENE (MIXED ISOMERS)
Classification: TRI
Unit of measure: Pounds
POTW name: JOINT WATER POLLUTION CONTROL PLANT
POTW address: 24501 SOUTH FIGUEROA STREET
POTW City,State,Zip: CARSON, CA 90745-6311
POTW county: LOS ANGELES
Quantity transferred: Not reported
Basis of estimate: Not reported
Discharges to water streams: Not reported
Discharges to water streams - basis of estimate: Not reported
Discharges to other activities: Not reported
Discharges to other activities - basis of estimate: Not reported
Released to air: Not reported
Released to air - basis of estimate: Not reported
Sludge to disposal: Not reported
Sludge to disposal - basis of estimate: Not reported

Map ID
Direction
Distance
Elevation

MAP FINDINGS

Site

Database(s)

EDR ID Number
EPA ID Number

WORLD OIL RECYCLING (Continued)

1000208178

Sludge to incineration - metals:	Not reported
Sludge to incineration - metals - basis of estimate:	Not reported
Sludge to agricultural applications:	Not reported
Sludge to agricultural applications - basis of estimate:	Not reported
Other or unknown disposal:	Not reported
Other or unknown disposal - basis of estimate:	Not reported
Other or unknown treatment:	Not reported
Other or unknown treatment - basis of estimate:	Not reported
Sludge to incineration - nonmetals:	Not reported
Sludge to incineration - nonmetals - basis of estimate:	Not reported
Total treated:	134.34
POTW Registry ID:	Not reported
Off Site - POTW Releases 81C:	0
Off Site - POTW Releases 81D:	0
Off Site - POTW Releases:	0
Experimental and Est. Treatment:	Not reported
Experimental and Est. Treatment - Basis of Est.:	Not reported
TRI ID:	90222DMNNK2000N
Cas number:	000100414
Chemical name:	ETHYLBENZENE
Classification:	TRI
Unit of measure:	Pounds
Metal ind:	NO
Revision code 1:	Not reported
Revision code 2:	Not reported
Maximum amount on site:	03
Fugitive air emissions - total release pounds:	.66
Fugitive air emissions - total release range code:	Not reported
Total fugitive air emissions:	.66
Fugitive air emissions - basis of estimate:	Periodic/Random Monotoning Data
Stack air emissions - release pounds:	6.19
Stack air emissions - release range code:	Not reported
Total stack air emissions:	6.19
Stack air emissions - basis of estimate:	Periodic/Random Monotoning Data
Total air emissions:	6.85
Discharges to stream a - stream name:	Not reported
Total discharges to stream a:	Not reported
Discharges to stream a - basis of estimate:	Not reported
Discharges to stream a - % from stormwater:	Not reported
Discharges to stream b - stream name:	Not reported
Total discharges to stream b:	Not reported
Discharges to stream b - basis of estimate:	Not reported
Discharges to stream b - % from stormwater:	Not reported
Discharges to stream c - stream name:	Not reported
Total discharges to stream c:	Not reported
Discharges to stream c - basis of estimate:	Not reported
Discharges to stream c - % from stormwater:	Not reported
Discharges to stream d - stream name:	Not reported
Total discharges to stream d:	Not reported
Discharges to stream d - basis of estimate:	Not reported
Discharges to stream d - % from stormwater:	Not reported
Discharges to stream e - stream name:	Not reported
Total discharges to stream e:	Not reported
Discharges to stream e - basis of estimate:	Not reported
Discharges to stream e - % from stormwater:	Not reported

Map ID
Direction
Distance
Elevation

MAP FINDINGS

Site

Database(s)

EDR ID Number
EPA ID Number

WORLD OIL RECYCLING (Continued)

1000208178

Discharges to stream f - stream name:	Not reported
Total discharges to stream f:	Not reported
Discharges to stream f - basis of estimate:	Not reported
Discharges to stream f - % from stormwater:	Not reported
Discharges to stream g - stream name:	Not reported
Total discharges to stream g:	Not reported
Discharges to stream g - basis of estimate:	Not reported
Discharges to stream g - % from stormwater:	Not reported
Total number of receiving streams:	0
Total surface water discharge:	0
Total on-site underground inj - pounds:	0
On-site underground inj - basis of estimate:	Not reported
Total on-site ugrnd inj to cl i wells - pounds:	0
On-site underground inj to c1 i wells - basis of estimate:	Not reported
Total on-site ugrnd inj to cl ii-v wells - pounds:	0
On-site ugrnd inj to cl ii-v wells - basis of estimate:	Not reported
Total on-site underground injection:	0
Total on-site landfills:	0
On-site landfills - basis of estimate:	Not reported
Total on-site RCRA subtitle c landfills:	0
On-site RCRA subtitle c landfills - basis of estimate:	Not reported
Total other on-site landfills:	0
Other landfills - basis of estimate:	Not reported
Total on-site land treatment:	0
Land trtmt/appl farming - basis of estimate:	Not reported
Total surface impoundments:	0
Surface impoundment - basis of estimate:	Not reported
Total RCRA c surface impoundments:	0
RCRA c Surface impoundment - basis of estimate:	Not reported
Total other surface impoundments:	0
Other surface impoundment - basis of estimate:	Not reported
Total other disposal:	0
Other disposal - basis of estimate:	Not reported
Total on-site land releases:	0
Total on-site releases:	6.85
Off-site - POTW releases:	0
Off-site - storage only:	0
Off-site - solid/stab - metals:	0
Off-site - wastewater treatment release - metals:	0
Off-site - solid/stab - release - metals:	0
Off-site - wastewater treatment - metals:	0
Off-site - underground injection:	0
Off-site - underground injection - class 1 wells:	0
Off-site - underground injection - class ii-v wells:	0
Off-site - landfills/disposal surface impoundments:	0
Off-site - surface impoundment:	0
Off-site - RCRA subtitle c surface impoundments:	0
Off-site - other surface impoundments:	0
Off-site - other landfills:	0
Off-site - RCRA subtitle c landfills:	0
Off-site - disposal - land treatment:	0
Off-site - disposal - other land disposal:	0
Off-site - disposal - other off-site management:	0
Off-site - disposal - transfer to waste broker:	0
Off-site - disposal - unknown:	0
Total transferred off site for disposal:	0
Off-site - recycling - solvents/organics recovery:	0

Map ID
Direction
Distance
Elevation

MAP FINDINGS

Site

Database(s)

EDR ID Number
EPA ID Number

WORLD OIL RECYCLING (Continued)

1000208178

Off-site - recycling -metals recovery:	0
Off-site - recycling - other reuse or recovery:	0
Off-site - recycling - acid regeneration:	0
Off-site - recycling - transfer to waste broker:	0
Total transferred off site for recycling:	0
Off-site - energy recovery:	6703.26
Off-site - transfer to waste broker for energy recovery:	0
Total transferred off site for energy recovery:	6703.26
Off-site - POTW treatment:	67.17
Off-site - solid/stab treatment - non metals:	0
Off-site -incineration/thermal treatment:	0
Off-site - incineration/insignificant heat value:	0
Off-site - wastewater treatment - non-metals:	0
Off-site - other waste treatment:	0
Off-site - transfer to waste broker - waste treatment:	0
Total transferred off site for treatment:	67.17
Off-site - transfer to waste broker:	0
Total transferred off site for further waste management:	6770.43
Total POTW transfer:	67.17
Energy recovery on site current year:	84273.59
Recycled on site current year:	0
Treated on site current year:	0
Total on-site waste management:	84273.59
On-site energy recovery method 1:	Not Applicable
On-site energy recovery method 2:	Not reported
On-site energy recovery method 3:	Not Applicable
On-site energy recovery method 4:	Not reported
On-site recycling processes method 1:	Solvent recovery (including distillation, evaporation, fractionation or extraction)
On-site recycling processes method 2:	Not reported
On-site recycling processes method 3:	Not reported
On-site recycling processes method 4:	Not reported
On-site recycling processes method 5:	Not reported
On-site recycling processes method 6:	Not reported
On-site recycling processes method 7:	Not reported
FRS Facility ID:	110000474353
Elemental Metal Included:	NO
Waste Rock Pile managed Indicator:	0
Waste Rock Quantity:	Not reported
Off Site - POTW Releases 81C:	0
Off Site - POTW Releases 81D:	0

Chemical Activities and Uses:

Cas number:	000100414
Document control number:	1318216995302
Chemical name:	ETHYLBENZENE
Classification:	TRI
Unit of measure:	Pounds
Produce the chemical:	No
Import the chemical:	No
On-site use of the chemical:	No
Sale or distribution of the chemical:	No
As a byproduct:	No
As a manufactured impurity:	No
Used as a reactant:	No
P101 feedstocks:	No
P102 raw materials:	No
P103 intermediates:	No

Map ID
Direction
Distance
Elevation

MAP FINDINGS

Site

Database(s)

EDR ID Number
EPA ID Number

WORLD OIL RECYCLING (Continued)

1000208178

P104 initiators:	No
P199 other:	No
Added as a formulation component:	No
P201 additives:	No
P202 dyes:	No
P203 reaction diluents:	No
P204 initiators:	No
P205 solvents:	No
P206 inhibitors:	No
P207 emulsifiers:	No
P208 surfactants:	No
P209 lubricants:	No
P210 flame retardants:	No
P211 rheological modifiers:	No
P299 other:	No
Used as an article component:	No
Repackaging:	Yes
As a process impurity:	Yes
Processed / recycling:	Yes
Used as a chemical processing aid:	No
Z101 process solvents:	No
Z102 catalysts:	No
Z103 inhibitors:	No
Z104 initiators:	No
Z105 reaction terminators:	No
Z106 solution buffers:	No
Z199 other:	No
Used as a manufacturing aid:	No
Z201 process lubricants:	No
Z202 metalworking fluids:	No
Z203 coolants:	No
Z204 refrigerants:	No
Z205 hydraulic fluids:	No
Z299 other:	No
Ancillary or other use:	Yes
Z301 cleaner:	No
Z302 degreaser:	No
Z303 lubricant:	No
Z304 fuel:	No
Z305 flame retardant:	No
Z306 waste treatment:	No
Z307 water treatment:	No
Z308 construction materials:	No
Z399 other:	No

Submitted Facility Name:	DEMENNOKERDOON DBA WORLD OIL RECYCLING
Submitted Street:	2000 N ALAMEDA ST
Submitted City:	COMPTON
Submitted County:	LOS ANGELES
Submitted State:	CA
Submitted Zip Code:	90222
Submitted BIA Code:	Not reported
Submitted Tribe Name:	Not reported
Submitted Parent Company Name:	WORLD OIL CORP
Submitted Parent Company DB Number:	72937436
Submitted Standardized Parent Company Name:	WORLD OIL CORP
Submitted Primary NAICS Code:	324191

Map ID
Direction
Distance
Elevation

MAP FINDINGS

Site

Database(s)

EDR ID Number
EPA ID Number

WORLD OIL RECYCLING (Continued)

1000208178

Submitted Industry Code:	324
Submitted Industry Name:	Petroleum
Industry Code:	324
Industry Name:	Petroleum
Last year the facility reported:	2018
First year the facility reported:	1987
Number of forms submitted:	11
Total number of forms submitted:	195

Detailed Source Reduction Activities and Methods:

Cas number:	000100414
Document control number:	1318216995302
Chemical name:	ETHYLBENZENE
Classification:	TRI
Unit of measure:	Pounds
On-site limited releases - prior year:	0
On-site limited releases - current year:	0
On-site limited releases - following year:	0
On-site limited releases - 2nd-following year:	0
Other on-site releases - prior year:	8.86
Other on-site releases - current year:	6.85
Other on-site releases - following year:	6.92
Other on-site releases - 2nd-following year:	6.99
Off-site limited releases - prior year:	0
Off-site limited releases - current year:	0
Off-site limited releases - following year:	0
Off-site limited releases - 2nd-following year:	0
Other off-site releases - previous year:	0
Other off-site releases - current year:	0
Other off-site releases - following year:	0
Other off-site releases - 2nd-following year:	0
Energy recovery on site prior year:	0
Energy recovery on site current year:	0
Energy recovery on site following year:	0
Energy recovery on site 2nd-following year:	0
Energy recovery off site prior year:	10876.73
Energy recovery off site current year:	6703.26
Energy recovery off site following year:	6770.29
Energy recovery off site 2nd-following year:	6837.99
Quantity recycled on site prior year:	36888.76
Quantity recycled on site current year:	84273.59
Quantity recycled on site following year:	85116.32
Quantity recycled on site 2nd-following year:	85967.49
Quantity recycled off site prior year:	0
Quantity recycled off site current year:	0
Quantity recycled off site following year:	0
Quantity recycled off site 2nd-following year:	0
Quantity treated on site prior year:	0
Quantity treated on site current year:	0
Quantity treated on site following year:	0
Quantity treated on site 2nd-following year:	0
Quantity treated off site prior year:	189.91
Quantity treated off site current year:	67.17
Quantity treated off site following year:	67.84
Quantity treated off site 2nd-following year:	68.52
Catastrophic releases or other one-time events:	Not reported
Prod ratio/activity index:	1

Map ID
Direction
Distance
Elevation

MAP FINDINGS

Site

Database(s)

EDR ID Number
EPA ID Number

WORLD OIL RECYCLING (Continued)

1000208178

Prod ratio or activity:	PRODUCTION
1st SR reduction activity:	W13-Improved Maintenance Scheduling, Recordkeeping, Or Procedures
1st SR activity ID meth code and desc 1:	T11 OTHER
1st SR activity ID meth code and desc 2:	Not reported
1st SR activity ID meth code and desc 3:	Not reported
EST Ann REDN 1st source REDN act code and desc:	Not reported
2nd SR activity code and desc:	Not reported
2nd SR activity ID meth code and desc 1:	Not reported
2nd SR activity ID meth code and desc 2:	Not reported
2nd SR activity ID meth code and desc 3:	Not reported
EST Ann REDN 2nd source REDN act code and desc:	Not reported
3rd SR activity code and desc:	Not reported
3rd SR activity ID meth code and desc 1:	Not reported
3rd SR activity ID meth code and desc 2:	Not reported
3rd SR activity ID meth code and desc 3:	Not reported
EST Ann REDN 3rd source REDN act code and desc:	Not reported
4th SR activity code and desc:	Not reported
4th SR activity ID meth code and desc 1:	Not reported
4th SR activity ID meth code and desc 2:	Not reported
4th SR activity ID meth code and desc 3:	Not reported
EST Ann REDN 4th source REDN act code and desc:	Not reported

Detailed On-site Waste Treatment Methods and Efficiency:

Cas number:	000100414
Document control number:	1318216995302
Chemical name:	ETHYLBENZENE
Classification:	TRI
Unit of measure:	Pounds
Stream 1 - waste stream code:	Gaseous (gases, vapors, airborne particulates)
Stream 1 - trtmt method - sequence 1:	Incineration--thermal destruction other than use as a fuel
Stream 1 - trtmt method - sequence 2:	Not reported
Stream 1 - trtmt method - sequence 3:	Not reported
Stream 1 - trtmt method - sequence 4:	Not reported
Stream 1 - trtmt method - sequence 5:	Not reported
Stream 1 - trtmt method - sequence 6:	Not reported
Stream 1 - trtmt method - sequence 7:	Not reported
Stream 1 - trtmt method - sequence 8:	Not reported
Stream 1 - based on operating data:	NO
Stream 2 - waste stream code:	Liquid waste streams (non-aqueous waste)
Stream 2 - trtmt method - sequence 1:	Phase separation
Stream 2 - trtmt method - sequence 2:	Air or steam stripping
Stream 2 - trtmt method - sequence 3:	Not reported
Stream 2 - trtmt method - sequence 4:	Not reported
Stream 2 - trtmt method - sequence 5:	Not reported
Stream 2 - trtmt method - sequence 6:	Not reported
Stream 2 - trtmt method - sequence 7:	Not reported
Stream 2 - trtmt method - sequence 8:	Not reported
Stream 2 - based on operating data:	NO
Stream 3 - waste stream code:	Wastewater (aqueous waste)
Stream 3 - trtmt method - sequence 1:	Phase separation
Stream 3 - trtmt method - sequence 2:	Neutralization
Stream 3 - trtmt method - sequence 3:	Other chemical precipitation with or without pre-treatment
Stream 3 - trtmt method - sequence 4:	Other treatment
Stream 3 - trtmt method - sequence 5:	Adsorption
Stream 3 - trtmt method - sequence 6:	Not reported
Stream 3 - trtmt method - sequence 7:	Not reported
Stream 3 - trtmt method - sequence 8:	Not reported

Map ID
Direction
Distance
Elevation

MAP FINDINGS

Site

Database(s)

EDR ID Number
EPA ID Number

WORLD OIL RECYCLING (Continued)

1000208178

Stream 3 - based on operating data:	NO
Stream 4 - waste stream code:	Not reported
Stream 4 - trtmt method - sequence 1:	Not reported
Stream 4 - trtmt method - sequence 2:	Not reported
Stream 4 - trtmt method - sequence 3:	Not reported
Stream 4 - trtmt method - sequence 4:	Not reported
Stream 4 - trtmt method - sequence 5:	Not reported
Stream 4 - trtmt method - sequence 6:	Not reported
Stream 4 - trtmt method - sequence 7:	Not reported
Stream 4 - trtmt method - sequence 8:	Not reported
Stream 4 - based on operating data:	Not reported
Stream 5 - waste stream code:	Not reported
Stream 5 - trtmt method - sequence 1:	Not reported
Stream 5 - trtmt method - sequence 2:	Not reported
Stream 5 - trtmt method - sequence 3:	Not reported
Stream 5 - trtmt method - sequence 4:	Not reported
Stream 5 - trtmt method - sequence 5:	Not reported
Stream 5 - trtmt method - sequence 6:	Not reported
Stream 5 - trtmt method - sequence 7:	Not reported
Stream 5 - trtmt method - sequence 8:	Not reported
Stream 5 - based on operating data:	Not reported

Details of Off-site Transfers:

Cas number:	000100414
Document control number:	1318216995302
Chemical name:	ETHYLBENZENE
Classification:	TRI
Offsite RCRA id nr:	KSD031203318
Offsite transfer sequence number:	2
Offsite name:	ASH GROVE CEMENT CO
Offsite street address:	1801 NORTH SANTA FE STREET
Offsite City,State,Zip:	CHANUTE, KS 66720
Offsite county:	NEOSHO
Offsite province:	Not reported
Offsite country id:	Not reported
Offsite control:	NO
Unit of measure:	Pounds
Total amount transferred offsite for disposal:	0
Total amount transferred offsite for recycling:	0
Offsite energy recovery m56 LBS:	6670.41
Offsite energy recovery m56 BOE:	Periodic/Random Monotoning Data
Total amount transferred offsite for energy recovery:	6670.41
Total amount transferred offsite for treatment:	0
FRS ID - Transfer Location:	Not reported

Offsite RCRA id nr:	KSD980633259
Offsite transfer sequence number:	3
Offsite name:	SYSTECH CORPORATION
Offsite street address:	1420 SOUTH CEMENT ROAD
Offsite City,State,Zip:	FREDONIA, KS 66736
Offsite county:	WILSON
Offsite province:	Not reported
Offsite country id:	Not reported
Offsite control:	NO
Unit of measure:	Pounds
Total amount transferred offsite for disposal:	0
Total amount transferred offsite for recycling:	0

Map ID
Direction
Distance
Elevation

MAP FINDINGS

Site

Database(s)

EDR ID Number
EPA ID Number

WORLD OIL RECYCLING (Continued)

1000208178

Offsite energy recovery m56 LBS:	32.85
Offsite energy recovery m56 BOE:	Periodic/Random Monotoning Data
Total amount transferred offsite for energy recovery:	32.85
Total amount transferred offsite for treatment:	0
FRS ID - Transfer Location:	Not reported

Details of Transfers to Publicly Owned Treatment Works:

Cas number:	000100414
Document control number:	1318216995302
Chemical name:	ETHYLBENZENE
Classification:	TRI
Unit of measure:	Pounds
POTW name:	JOINT WATER POLLUTION CONTROL PLANT
POTW address:	24501 SOUTH FIGUEROA STREET
POTW City,State,Zip:	CARSON, CA 90745-6311
POTW county:	LOS ANGELES
Quantity transferred:	Not reported
Basis of estimate:	Not reported
Discharges to water streams:	Not reported
Discharges to water streams - basis of estimate:	Not reported
Discharges to other activities:	Not reported
Discharges to other activities - basis of estimate:	Not reported
Released to air:	Not reported
Released to air - basis of estimate:	Not reported
Sludge to disposal:	Not reported
Sludge to disposal - basis of estimate:	Not reported
Sludge to incineration - metals:	Not reported
Sludge to incineration - metals - basis of estimate:	Not reported
Sludge to agricultural applications:	Not reported
Sludge to agricultural applications - basis of estimate:	Not reported
Other or unknown disposal:	Not reported
Other or unknown disposal - basis of estimate:	Not reported
Other or unknown treatment:	Not reported
Other or unknown treatment - basis of estimate:	Not reported
Sludge to incineration - nonmetals:	Not reported
Sludge to incineration - nonmetals - basis of estimate:	Not reported
Total treated:	67.17
POTW Registry ID:	Not reported
Off Site - POTW Releases 81C:	0
Off Site - POTW Releases 81D:	0
Off Site - POTW Releases:	0
Experimental and Est. Treatment:	Not reported
Experimental and Est. Treatment - Basis of Est.:	Not reported

TRI ID:	90222DMNNK2000N
Cas number:	000091203
Chemical name:	NAPHTHALENE
Classification:	TRI
Unit of measure:	Pounds
Metal ind:	NO
Revision code 1:	Not reported
Revision code 2:	Not reported
Maximum amount on site:	03
Fugitive air emissions - total release pounds:	.6
Fugitive air emissions - total release range code:	Not reported
Total fugitive air emissions:	.6

Map ID
Direction
Distance
Elevation

MAP FINDINGS

Site

Database(s)

EDR ID Number
EPA ID Number

WORLD OIL RECYCLING (Continued)

1000208178

Fugitive air emissions - basis of estimate:	Periodic/Random Monotoning Data
Stack air emissions - release pounds:	.56
Stack air emissions - release range code:	Not reported
Total stack air emissions:	.56
Stack air emissions - basis of estimate:	Other
Total air emissions:	1.16
Discharges to stream a - stream name:	Not reported
Total discharges to stream a:	Not reported
Discharges to stream a - basis of estimate:	Not reported
Discharges to stream a - % from stormwater:	Not reported
Discharges to stream b - stream name:	Not reported
Total discharges to stream b:	Not reported
Discharges to stream b - basis of estimate:	Not reported
Discharges to stream b - % from stormwater:	Not reported
Discharges to stream c - stream name:	Not reported
Total discharges to stream c:	Not reported
Discharges to stream c - basis of estimate:	Not reported
Discharges to stream c - % from stormwater:	Not reported
Discharges to stream d - stream name:	Not reported
Total discharges to stream d:	Not reported
Discharges to stream d - basis of estimate:	Not reported
Discharges to stream d - % from stormwater:	Not reported
Discharges to stream e - stream name:	Not reported
Total discharges to stream e:	Not reported
Discharges to stream e - basis of estimate:	Not reported
Discharges to stream e - % from stormwater:	Not reported
Discharges to stream f - stream name:	Not reported
Total discharges to stream f:	Not reported
Discharges to stream f - basis of estimate:	Not reported
Discharges to stream f - % from stormwater:	Not reported
Discharges to stream g - stream name:	Not reported
Total discharges to stream g:	Not reported
Discharges to stream g - basis of estimate:	Not reported
Discharges to stream g - % from stormwater:	Not reported
Total number of receiving streams:	0
Total surface water discharge:	0
Total on-site underground inj - pounds:	0
On-site underground inj - basis of estimate:	Not reported
Total on-site ugrnd inj to cl i wells - pounds:	0
On-site underground inj to c1 i wells - basis of estimate:	Not reported
Total on-site ugrnd inj to cl ii-v wells - pounds:	0
On-site ugrnd inj to cl ii-v wells - basis of estimate:	Not reported
Total on-site underground injection:	0
Total on-site landfills:	0
On-site landfills - basis of estimate:	Not reported
Total on-site RCRA subtitle c landfills:	0
On-site RCRA subtitle c landfills - basis of estimate:	Not reported
Total other on-site landfills:	0
Other landfills - basis of estimate:	Not reported
Total on-site land treatment:	0
Land trtmt/appl farming - basis of estimate:	Not reported
Total surface impoundments:	0
Surface impoundment - basis of estimate:	Not reported
Total RCRA c surface impoundments:	0
RCRA c Surface impoundment - basis of estimate:	Not reported
Total other surface impoundments:	0
Other surface impoundment - basis of estimate:	Not reported

Map ID
Direction
Distance
Elevation

MAP FINDINGS

Site

Database(s)

EDR ID Number
EPA ID Number

WORLD OIL RECYCLING (Continued)

1000208178

Total other disposal:	0
Other disposal - basis of estimate:	Not reported
Total on-site land releases:	0
Total on-site releases:	1.16
Off-site - POTW releases:	0
Off-site - storage only:	0
Off-site - solid/stab - metals:	0
Off-site - wastewater treatment release - metals:	0
Off-site - solid/stab - release - metals:	0
Off-site - wastewater treatment - metals:	0
Off-site - underground injection:	0
Off-site - underground injection - class 1 wells:	0
Off-site - underground injection - class ii-v wells:	0
Off-site - landfills/disposal surface impoundments:	0
Off-site - surface impoundment:	0
Off-site - RCRA subtitle c surface impoundments:	0
Off-site - other surface impoundments:	0
Off-site - other landfills:	0
Off-site - RCRA subtitle c landfills:	0
Off-site - disposal - land treatment:	0
Off-site - disposal - other land disposal:	0
Off-site - disposal - other off-site management:	0
Off-site - disposal - transfer to waste broker:	0
Off-site - disposal - unknown:	0
Total transferred off site for disposal:	0
Off-site - recycling - solvents/organics recovery:	0
Off-site - recycling -metals recovery:	0
Off-site - recycling - other reuse or recovery:	0
Off-site - recycling - acid regeneration:	0
Off-site - recycling - transfer to waste broker:	0
Total transferred off site for recycling:	0
Off-site - energy recovery:	6199.99
Off-site - transfer to waste broker for energy recovery:	0
Total transferred off site for energy recovery:	6199.99
Off-site - POTW treatment:	67.17
Off-site - solid/stab treatment - non metals:	0
Off-site -incineration/thermal treatment:	0
Off-site - incineration/insignificant heat value:	0
Off-site - wastewater treatment - non-metals:	0
Off-site - other waste treatment:	0
Off-site - transfer to waste broker - waste treatment:	0
Total transferred off site for treatment:	67.17
Off-site - transfer to waste broker:	0
Total transferred off site for further waste management:	6267.16
Total POTW transfer:	67.17
Energy recovery on site current year:	69654.18
Recycled on site current year:	0
Treated on site current year:	0
Total on-site waste management:	69654.18
On-site energy recovery method 1:	Not Applicable
On-site energy recovery method 2:	Not reported
On-site energy recovery method 3:	Not Applicable
On-site energy recovery method 4:	Not reported
On-site recycling processes method 1:	Solvent recovery (including distillation, evaporation, fractionation or extraction)
On-site recycling processes method 2:	Not reported
On-site recycling processes method 3:	Not reported

Map ID
Direction
Distance
Elevation

MAP FINDINGS

Site

Database(s)

EDR ID Number
EPA ID Number

WORLD OIL RECYCLING (Continued)

1000208178

On-site recycling processes method 4:	Not reported
On-site recycling processes method 5:	Not reported
On-site recycling processes method 6:	Not reported
On-site recycling processes method 7:	Not reported
FRS Facility ID:	110000474353
Elemental Metal Included:	NO
Waste Rock Pile managed Indicator:	0
Waste Rock Quantity:	Not reported
Off Site - POTW Releases 81C:	0
Off Site - POTW Releases 81D:	0

Chemical Activities and Uses:

Cas number:	000091203
Document control number:	1318216995338
Chemical name:	NAPHTHALENE
Classification:	TRI
Unit of measure:	Pounds
Produce the chemical:	No
Import the chemical:	No
On-site use of the chemical:	No
Sale or distribution of the chemical:	No
As a byproduct:	No
As a manufactured impurity:	No
Used as a reactant:	No
P101 feedstocks:	No
P102 raw materials:	No
P103 intermediates:	No
P104 initiators:	No
P199 other:	No
Added as a formulation component:	No
P201 additives:	No
P202 dyes:	No
P203 reaction diluents:	No
P204 initiators:	No
P205 solvents:	No
P206 inhibitors:	No
P207 emulsifiers:	No
P208 surfactants:	No
P209 lubricants:	No
P210 flame retardants:	No
P211 rheological modifiers:	No
P299 other:	No
Used as an article component:	No
Repackaging:	Yes
As a process impurity:	Yes
Processed / recycling:	Yes
Used as a chemical processing aid:	No
Z101 process solvents:	No
Z102 catalysts:	No
Z103 inhibitors:	No
Z104 initiators:	No
Z105 reaction terminators:	No
Z106 solution buffers:	No
Z199 other:	No
Used as a manufacturing aid:	No
Z201 process lubricants:	No
Z202 metalworking fluids:	No
Z203 coolants:	No

Map ID
Direction
Distance
Elevation

MAP FINDINGS

Site

Database(s)

EDR ID Number
EPA ID Number

WORLD OIL RECYCLING (Continued)

1000208178

Z204 refrigerants: No
Z205 hydraulic fluids: No
Z299 other: No
Ancillary or other use: Yes
Z301 cleaner: No
Z302 degreaser: No
Z303 lubricant: No
Z304 fuel: No
Z305 flame retardant: No
Z306 waste treatment: No
Z307 water treatment: No
Z308 construction materials: No
Z399 other: No

Submitted Facility Name: DEMENOKERDOON DBA WORLD OIL RECYCLING
Submitted Street: 2000 N ALAMEDA ST
Submitted City: COMPTON
Submitted County: LOS ANGELES
Submitted State: CA
Submitted Zip Code: 90222
Submitted BIA Code: Not reported
Submitted Tribe Name: Not reported
Submitted Parent Company Name: WORLD OIL CORP
Submitted Parent Company DB Number: 72937436
Submitted Standardized Parent Company Name: WORLD OIL CORP
Submitted Primary NAICS Code: 324191
Submitted Industry Code: 324
Submitted Industry Name: Petroleum
Industry Code: 324
Industry Name: Petroleum
Last year the facility reported: 2018
First year the facility reported: 1987
Number of forms submitted: 11
Total number of forms submitted: 195

Detailed Source Reduction Activities and Methods:

Cas number: 000091203
Document control number: 1318216995338
Chemical name: NAPHTHALENE
Classification: TRI
Unit of measure: Pounds
On-site limited releases - prior year: 0
On-site limited releases - current year: 0
On-site limited releases - following year: 0
On-site limited releases - 2nd-following year: 0
Other on-site releases - prior year: .83
Other on-site releases - current year: 1.16
Other on-site releases - following year: 1.17
Other on-site releases - 2nd-following year: 1.18
Off-site limited releases - prior year: 0
Off-site limited releases - current year: 0
Off-site limited releases - following year: 0
Off-site limited releases - 2nd-following year: 0
Other off-site releases - previous year: 0
Other off-site releases - current year: 0
Other off-site releases - following year: 0
Other off-site releases - 2nd-following year: 0

Map ID
Direction
Distance
Elevation

MAP FINDINGS

Site

Database(s)

EDR ID Number
EPA ID Number

WORLD OIL RECYCLING (Continued)

1000208178

Energy recovery on site prior year:	0
Energy recovery on site current year:	0
Energy recovery on site following year:	0
Energy recovery on site 2nd-following year:	0
Energy recovery off site prior year:	943.42
Energy recovery off site current year:	6199.99
Energy recovery off site following year:	6261.98
Energy recovery off site 2nd-following year:	6324.6
Quantity recycled on site prior year:	37464.76
Quantity recycled on site current year:	69654.18
Quantity recycled on site following year:	70350.72
Quantity recycled on site 2nd-following year:	71054.23
Quantity recycled off site prior year:	0
Quantity recycled off site current year:	0
Quantity recycled off site following year:	0
Quantity recycled off site 2nd-following year:	0
Quantity treated on site prior year:	0
Quantity treated on site current year:	0
Quantity treated on site following year:	0
Quantity treated on site 2nd-following year:	0
Quantity treated off site prior year:	189.91
Quantity treated off site current year:	67.17
Quantity treated off site following year:	67.84
Quantity treated off site 2nd-following year:	68.52
Catastrophic releases or other one-time events:	Not reported
Prod ratio/activity index:	1
Prod ratio or activity:	PRODUCTION
1st SR reduction activity:	W13-Improved Maintenance Scheduling, Recordkeeping, Or Procedures
1st SR activity ID meth code and desc 1:	T11 OTHER
1st SR activity ID meth code and desc 2:	Not reported
1st SR activity ID meth code and desc 3:	Not reported
EST Ann REDN 1st source REDN act code and desc:	Not reported
2nd SR activity code and desc:	Not reported
2nd SR activity ID meth code and desc 1:	Not reported
2nd SR activity ID meth code and desc 2:	Not reported
2nd SR activity ID meth code and desc 3:	Not reported
EST Ann REDN 2nd source REDN act code and desc:	Not reported
3rd SR activity code and desc:	Not reported
3rd SR activity ID meth code and desc 1:	Not reported
3rd SR activity ID meth code and desc 2:	Not reported
3rd SR activity ID meth code and desc 3:	Not reported
EST Ann REDN 3rd source REDN act code and desc:	Not reported
4th SR activity code and desc:	Not reported
4th SR activity ID meth code and desc 1:	Not reported
4th SR activity ID meth code and desc 2:	Not reported
4th SR activity ID meth code and desc 3:	Not reported
EST Ann REDN 4th source REDN act code and desc:	Not reported

Detailed On-site Waste Treatment Methods and Efficiency:

Cas number:	000091203
Document control number:	1318216995338
Chemical name:	NAPHTHALENE
Classification:	TRI
Unit of measure:	Pounds
Stream 1 - waste stream code:	Liquid waste streams (non-aqueous waste)
Stream 1 - trtmt method - sequence 1:	Phase separation
Stream 1 - trtmt method - sequence 2:	Air or steam stripping

Map ID
Direction
Distance
Elevation

MAP FINDINGS

Site

Database(s)

EDR ID Number
EPA ID Number

WORLD OIL RECYCLING (Continued)

1000208178

Stream 1 - trtmt method - sequence 3:	Not reported
Stream 1 - trtmt method - sequence 4:	Not reported
Stream 1 - trtmt method - sequence 5:	Not reported
Stream 1 - trtmt method - sequence 6:	Not reported
Stream 1 - trtmt method - sequence 7:	Not reported
Stream 1 - trtmt method - sequence 8:	Not reported
Stream 1 - based on operating data:	NO
Stream 2 - waste stream code:	Wastewater (aqueous waste)
Stream 2 - trtmt method - sequence 1:	Phase separation
Stream 2 - trtmt method - sequence 2:	Neutralization
Stream 2 - trtmt method - sequence 3:	Other chemical precipitation with or without pre-treatment
Stream 2 - trtmt method - sequence 4:	Other treatment
Stream 2 - trtmt method - sequence 5:	Adsorption
Stream 2 - trtmt method - sequence 6:	Not reported
Stream 2 - trtmt method - sequence 7:	Not reported
Stream 2 - trtmt method - sequence 8:	Not reported
Stream 2 - based on operating data:	NO
Stream 3 - waste stream code:	Gaseous (gases, vapors, airborne particulates)
Stream 3 - trtmt method - sequence 1:	Incineration--thermal destruction other than use as a fuel
Stream 3 - trtmt method - sequence 2:	Not reported
Stream 3 - trtmt method - sequence 3:	Not reported
Stream 3 - trtmt method - sequence 4:	Not reported
Stream 3 - trtmt method - sequence 5:	Not reported
Stream 3 - trtmt method - sequence 6:	Not reported
Stream 3 - trtmt method - sequence 7:	Not reported
Stream 3 - trtmt method - sequence 8:	Not reported
Stream 3 - based on operating data:	NO
Stream 4 - waste stream code:	Not reported
Stream 4 - trtmt method - sequence 1:	Not reported
Stream 4 - trtmt method - sequence 2:	Not reported
Stream 4 - trtmt method - sequence 3:	Not reported
Stream 4 - trtmt method - sequence 4:	Not reported
Stream 4 - trtmt method - sequence 5:	Not reported
Stream 4 - trtmt method - sequence 6:	Not reported
Stream 4 - trtmt method - sequence 7:	Not reported
Stream 4 - trtmt method - sequence 8:	Not reported
Stream 4 - based on operating data:	Not reported
Stream 5 - waste stream code:	Not reported
Stream 5 - trtmt method - sequence 1:	Not reported
Stream 5 - trtmt method - sequence 2:	Not reported
Stream 5 - trtmt method - sequence 3:	Not reported
Stream 5 - trtmt method - sequence 4:	Not reported
Stream 5 - trtmt method - sequence 5:	Not reported
Stream 5 - trtmt method - sequence 6:	Not reported
Stream 5 - trtmt method - sequence 7:	Not reported
Stream 5 - trtmt method - sequence 8:	Not reported
Stream 5 - based on operating data:	Not reported

Details of Off-site Transfers:

Cas number:	000091203
Document control number:	1318216995338
Chemical name:	NAPHTHALENE
Classification:	TRI
Offsite RCRA id nr:	KSD031203318
Offsite transfer sequence number:	2
Offsite name:	ASH GROVE CEMENT CO
Offsite street address:	1801 NORTH SANTA FE STREET

Map ID
Direction
Distance
Elevation

MAP FINDINGS

Site

Database(s)

EDR ID Number
EPA ID Number

WORLD OIL RECYCLING (Continued)

1000208178

Offsite City,State,Zip: CHANUTE, KS 66720
Offsite county: NEOSHO
Offsite province: Not reported
Offsite country id: Not reported
Offsite control: NO
Unit of measure: Pounds
Total amount transferred offsite for disposal: 0
Total amount transferred offsite for recycling: 0
Offsite energy recovery m56 LBS: 6167.14
Offsite energy recovery m56 BOE: Periodic/Random Monotoning Data
Total amount transferred offsite for energy recovery: 6167.14
Total amount transferred offsite for treatment: 0
FRS ID - Transfer Location: Not reported

Offsite RCRA id nr: KSD980633259
Offsite transfer sequence number: 3
Offsite name: SYSTECH CORPORATION
Offsite street address: 1420 SOUTH CEMENT ROAD
Offsite City,State,Zip: FREDONIA, KS 66736
Offsite county: WILSON
Offsite province: Not reported
Offsite country id: Not reported
Offsite control: NO
Unit of measure: Pounds
Total amount transferred offsite for disposal: 0
Total amount transferred offsite for recycling: 0
Offsite energy recovery m56 LBS: 32.85
Offsite energy recovery m56 BOE: Periodic/Random Monotoning Data
Total amount transferred offsite for energy recovery: 32.85
Total amount transferred offsite for treatment: 0
FRS ID - Transfer Location: Not reported

Details of Transfers to Publicly Owned Treatment Works:

Cas number: 000091203
Document control number: 1318216995338
Chemical name: NAPHTHALENE
Classification: TRI
Unit of measure: Pounds
POTW name: JOINT WATER POLLUTION CONTROL PLANT
POTW address: 24501 SOUTH FIGUEROA STREET
POTW City,State,Zip: CARSON, CA 90745-6311
POTW county: LOS ANGELES
Quantity transferred: Not reported
Basis of estimate: Not reported
Discharges to water streams: Not reported
Discharges to water streams - basis of estimate: Not reported
Discharges to other activities: Not reported
Discharges to other activities - basis of estimate: Not reported
Released to air: Not reported
Released to air - basis of estimate: Not reported
Sludge to disposal: Not reported
Sludge to disposal - basis of estimate: Not reported
Sludge to incineration - metals: Not reported
Sludge to incineration - metals - basis of estimate: Not reported
Sludge to agricultural applications: Not reported
Sludge to agricultural applications - basis of estimate: Not reported
Other or unknown disposal: Not reported

Map ID
Direction
Distance
Elevation

MAP FINDINGS

Site

Database(s)

EDR ID Number
EPA ID Number

WORLD OIL RECYCLING (Continued)

1000208178

Other or unknown disposal - basis of estimate:	Not reported
Other or unknown treatment:	Not reported
Other or unknown treatment - basis of estimate:	Not reported
Sludge to incineration - nonmetals:	Not reported
Sludge to incineration - nonmetals - basis of estimate:	Not reported
Total treated:	67.17
POTW Registry ID:	Not reported
Off Site - POTW Releases 81C:	0
Off Site - POTW Releases 81D:	0
Off Site - POTW Releases:	0
Experimental and Est. Treatment:	Not reported
Experimental and Est. Treatment - Basis of Est.:	Not reported

TRI ID:	90222DMNNK2000N
Cas number:	000095636
Chemical name:	1,2,4-TRIMETHYLBENZENE
Classification:	TRI
Unit of measure:	Pounds
Metal ind:	NO
Revision code 1:	Not reported
Revision code 2:	Not reported
Maximum amount on site:	04
Fugitive air emissions - total release pounds:	1.72
Fugitive air emissions - total release range code:	Not reported
Total fugitive air emissions:	1.72
Fugitive air emissions - basis of estimate:	Periodic/Random Monotoning Data
Stack air emissions - release pounds:	2.52
Stack air emissions - release range code:	Not reported
Total stack air emissions:	2.52
Stack air emissions - basis of estimate:	Periodic/Random Monotoning Data
Total air emissions:	4.24
Discharges to stream a - stream name:	Not reported
Total discharges to stream a:	Not reported
Discharges to stream a - basis of estimate:	Not reported
Discharges to stream a - % from stormwater:	Not reported
Discharges to stream b - stream name:	Not reported
Total discharges to stream b:	Not reported
Discharges to stream b - basis of estimate:	Not reported
Discharges to stream b - % from stormwater:	Not reported
Discharges to stream c - stream name:	Not reported
Total discharges to stream c:	Not reported
Discharges to stream c - basis of estimate:	Not reported
Discharges to stream c - % from stormwater:	Not reported
Discharges to stream d - stream name:	Not reported
Total discharges to stream d:	Not reported
Discharges to stream d - basis of estimate:	Not reported
Discharges to stream d - % from stormwater:	Not reported
Discharges to stream e - stream name:	Not reported
Total discharges to stream e:	Not reported
Discharges to stream e - basis of estimate:	Not reported
Discharges to stream e - % from stormwater:	Not reported
Discharges to stream f - stream name:	Not reported
Total discharges to stream f:	Not reported
Discharges to stream f - basis of estimate:	Not reported
Discharges to stream f - % from stormwater:	Not reported
Discharges to stream g - stream name:	Not reported

Map ID
Direction
Distance
Elevation

MAP FINDINGS

Site

Database(s)

EDR ID Number
EPA ID Number

WORLD OIL RECYCLING (Continued)

1000208178

Total discharges to stream g:	Not reported
Discharges to stream g - basis of estimate:	Not reported
Discharges to stream g - % from stormwater:	Not reported
Total number of receiving streams:	0
Total surface water discharge:	0
Total on-site underground inj - pounds:	0
On-site underground inj - basis of estimate:	Not reported
Total on-site ugrnd inj to cl i wells - pounds:	0
On-site underground inj to c1 i wells - basis of estimate:	Not reported
Total on-site ugrnd inj to cl ii-v wells - pounds:	0
On-site ungrnd inj to cl ii-v wells - basis of estimate:	Not reported
Total on-site underground injection:	0
Total on-site landfills:	0
On-site landfills - basis of estimate:	Not reported
Total on-site RCRA subtitle c landfills:	0
On-site RCRA subtitle c landfills - basis of estimate:	Not reported
Total other on-site landfills:	0
Other landfills - basis of estimate:	Not reported
Total on-site land treatment:	0
Land trtmt/appl farming - basis of estimate:	Not reported
Total surface impoundments:	0
Surface impoundment - basis of estimate:	Not reported
Total RCRA c surface impoundments:	0
RCRA c Surface impoundment - basis of estimate:	Not reported
Total other surface impoundments:	0
Other surface impoundment - basis of estimate:	Not reported
Total other disposal:	0
Other disposal - basis of estimate:	Not reported
Total on-site land releases:	0
Total on-site releases:	4.24
Off-site - POTW releases:	0
Off-site - storage only:	0
Off-site - solid/stab - metals:	0
Off-site - wastewater treatment release - metals:	0
Off-site - solid/stab - release - metals:	0
Off-site - wastewater treatment - metals:	0
Off-site - underground injection:	0
Off-site - underground injection - class 1 wells:	0
Off-site - underground injection - class ii-v wells:	0
Off-site - landfills/disposal surface impoundments:	0
Off-site - surface impoundment:	0
Off-site - RCRA subtitle c surface impoundments:	0
Off-site - other surface impoundments:	0
Off-site - other landfills:	0
Off-site - RCRA subtitle c landfills:	0
Off-site - disposal - land treatment:	0
Off-site - disposal - other land disposal:	0
Off-site - disposal - other off-site management:	0
Off-site - disposal - transfer to waste broker:	0
Off-site - disposal - unknown:	0
Total transferred off site for disposal:	0
Off-site - recycling - solvents/organics recovery:	0
Off-site - recycling -metals recovery:	0
Off-site - recycling - other reuse or recovery:	0
Off-site - recycling - acid regeneration:	0
Off-site - recycling - transfer to waste broker:	0
Total transferred off site for recycling:	0

Map ID
Direction
Distance
Elevation

MAP FINDINGS

Site

Database(s)

EDR ID Number
EPA ID Number

WORLD OIL RECYCLING (Continued)

1000208178

Off-site - energy recovery:	9519.68
Off-site - transfer to waste broker for energy recovery:	0
Total transferred off site for energy recovery:	9519.68
Off-site - POTW treatment:	67.17
Off-site - solid/stab treatment - non metals:	0
Off-site - incineration/thermal treatment:	0
Off-site - incineration/insignificant heat value:	0
Off-site - wastewater treatment - non-metals:	0
Off-site - other waste treatment:	0
Off-site - transfer to waste broker - waste treatment:	0
Total transferred off site for treatment:	67.17
Off-site - transfer to waste broker:	0
Total transferred off site for further waste management:	9586.85
Total POTW transfer:	67.17
Energy recovery on site current year:	322897.92
Recycled on site current year:	0
Treated on site current year:	0
Total on-site waste management:	322897.92
On-site energy recovery method 1:	Not Applicable
On-site energy recovery method 2:	Not reported
On-site energy recovery method 3:	Not Applicable
On-site energy recovery method 4:	Not reported
On-site recycling processes method 1:	Solvent recovery (including distillation, evaporation, fractionation or extraction)
On-site recycling processes method 2:	Not reported
On-site recycling processes method 3:	Not reported
On-site recycling processes method 4:	Not reported
On-site recycling processes method 5:	Not reported
On-site recycling processes method 6:	Not reported
On-site recycling processes method 7:	Not reported
FRS Facility ID:	110000474353
Elemental Metal Included:	NO
Waste Rock Pile managed Indicator:	0
Waste Rock Quantity:	Not reported
Off Site - POTW Releases 81C:	0
Off Site - POTW Releases 81D:	0

Chemical Activities and Uses:

Cas number:	000095636
Document control number:	1318216995290
Chemical name:	1,2,4-TRIMETHYLBENZENE
Classification:	TRI
Unit of measure:	Pounds
Produce the chemical:	No
Import the chemical:	No
On-site use of the chemical:	No
Sale or distribution of the chemical:	No
As a byproduct:	No
As a manufactured impurity:	No
Used as a reactant:	No
P101 feedstocks:	No
P102 raw materials:	No
P103 intermediates:	No
P104 initiators:	No
P199 other:	No
Added as a formulation component:	No
P201 additives:	No
P202 dyes:	No

Map ID
Direction
Distance
Elevation

MAP FINDINGS

Site

Database(s)

EDR ID Number
EPA ID Number

WORLD OIL RECYCLING (Continued)

1000208178

P203 reaction diluents: No
P204 initiators: No
P205 solvents: No
P206 inhibitors: No
P207 emulsifiers: No
P208 surfactants: No
P209 lubricants: No
P210 flame retardants: No
P211 rheological modifiers: No
P299 other: No
Used as an article component: No
Repackaging: Yes
As a process impurity: Yes
Processed / recycling: Yes
Used as a chemical processing aid: No
Z101 process solvents: No
Z102 catalysts: No
Z103 inhibitors: No
Z104 initiators: No
Z105 reaction terminators: No
Z106 solution buffers: No
Z199 other: No
Used as a manufacturing aid: No
Z201 process lubricants: No
Z202 metalworking fluids: No
Z203 coolants: No
Z204 refrigerants: No
Z205 hydraulic fluids: No
Z299 other: No
Ancillary or other use: Yes
Z301 cleaner: No
Z302 degreaser: No
Z303 lubricant: No
Z304 fuel: No
Z305 flame retardant: No
Z306 waste treatment: No
Z307 water treatment: No
Z308 construction materials: No
Z399 other: No

Submitted Facility Name: DEMENNOKERDOON DBA WORLD OIL RECYCLING
Submitted Street: 2000 N ALAMEDA ST
Submitted City: COMPTON
Submitted County: LOS ANGELES
Submitted State: CA
Submitted Zip Code: 90222
Submitted BIA Code: Not reported
Submitted Tribe Name: Not reported
Submitted Parent Company Name: WORLD OIL CORP
Submitted Parent Company DB Number: 72937436
Submitted Standardized Parent Company Name: WORLD OIL CORP
Submitted Primary NAICS Code: 324191
Submitted Industry Code: 324
Submitted Industry Name: Petroleum
Industry Code: 324
Industry Name: Petroleum
Last year the facility reported: 2018

Map ID
Direction
Distance
Elevation

MAP FINDINGS

Site

Database(s)

EDR ID Number
EPA ID Number

WORLD OIL RECYCLING (Continued)

1000208178

First year the facility reported: 1987
Number of forms submitted: 11
Total number of forms submitted: 195

Detailed Source Reduction Activities and Methods:

Cas number: 000095636
Document control number: 1318216995290
Chemical name: 1,2,4-TRIMETHYLBENZENE
Classification: TRI
Unit of measure: Pounds
On-site limited releases - prior year: 0
On-site limited releases - current year: 0
On-site limited releases - following year: 0
On-site limited releases - 2nd-following year: 0
Other on-site releases - prior year: 3.84
Other on-site releases - current year: 4.24
Other on-site releases - following year: 4.28
Other on-site releases - 2nd-following year: 4.32
Off-site limited releases - prior year: 0
Off-site limited releases - current year: 0
Off-site limited releases - following year: 0
Off-site limited releases - 2nd-following year: 0
Other off-site releases - previous year: 0
Other off-site releases - current year: 0
Other off-site releases - following year: 0
Other off-site releases - 2nd-following year: 0
Energy recovery on site prior year: 0
Energy recovery on site current year: 0
Energy recovery on site following year: 0
Energy recovery on site 2nd-following year: 0
Energy recovery off site prior year: 6854.11
Energy recovery off site current year: 9519.68
Energy recovery off site following year: 9614.88
Energy recovery off site 2nd-following year: 9711.03
Quantity recycled on site prior year: 143258.08
Quantity recycled on site current year: 322897.92
Quantity recycled on site following year: 326126.9
Quantity recycled on site 2nd-following year: 329388.16
Quantity recycled off site prior year: 0
Quantity recycled off site current year: 0
Quantity recycled off site following year: 0
Quantity recycled off site 2nd-following year: 0
Quantity treated on site prior year: 0
Quantity treated on site current year: 0
Quantity treated on site following year: 0
Quantity treated on site 2nd-following year: 0
Quantity treated off site prior year: 189.91
Quantity treated off site current year: 67.17
Quantity treated off site following year: 67.84
Quantity treated off site 2nd-following year: 68.52
Catastrophic releases or other one-time events: Not reported
Prod ratio/activity index: 1
Prod ratio or activity: PRODUCTION
1st SR reduction activity: W13-Improved Maintenance Scheduling, Recordkeeping, Or Procedures
1st SR activity ID meth code and desc 1: T11 OTHER
1st SR activity ID meth code and desc 2: Not reported
1st SR activity ID meth code and desc 3: Not reported

Map ID
Direction
Distance
Elevation

MAP FINDINGS

Site

Database(s)

EDR ID Number
EPA ID Number

WORLD OIL RECYCLING (Continued)

1000208178

EST Ann REDN 1st source REDN act code and desc: Not reported
2nd SR activity code and desc: Not reported
2nd SR activity ID meth code and desc 1: Not reported
2nd SR activity ID meth code and desc 2: Not reported
2nd SR activity ID meth code and desc 3: Not reported
EST Ann REDN 2nd source REDN act code and desc: Not reported
3rd SR activity code and desc: Not reported
3rd SR activity ID meth code and desc 1: Not reported
3rd SR activity ID meth code and desc 2: Not reported
3rd SR activity ID meth code and desc 3: Not reported
EST Ann REDN 3rd source REDN act code and desc: Not reported
4th SR activity code and desc: Not reported
4th SR activity ID meth code and desc 1: Not reported
4th SR activity ID meth code and desc 2: Not reported
4th SR activity ID meth code and desc 3: Not reported
EST Ann REDN 4th source REDN act code and desc: Not reported

Detailed On-site Waste Treatment Methods and Efficiency:

Cas number: 000095636
Document control number: 1318216995290
Chemical name: 1,2,4-TRIMETHYLBENZENE
Classification: TRI
Unit of measure: Pounds
Stream 1 - waste stream code: Wastewater (aqueous waste)
Stream 1 - trtmt method - sequence 1: Phase separation
Stream 1 - trtmt method - sequence 2: Neutralization
Stream 1 - trtmt method - sequence 3: Other chemical precipitation with or without pre-treatment
Stream 1 - trtmt method - sequence 4: Other treatment
Stream 1 - trtmt method - sequence 5: Adsorption
Stream 1 - trtmt method - sequence 6: Not reported
Stream 1 - trtmt method - sequence 7: Not reported
Stream 1 - trtmt method - sequence 8: Not reported
Stream 1 - based on operating data: NO
Stream 2 - waste stream code: Liquid waste streams (non-aqueous waste)
Stream 2 - trtmt method - sequence 1: Phase separation
Stream 2 - trtmt method - sequence 2: Air or steam stripping
Stream 2 - trtmt method - sequence 3: Not reported
Stream 2 - trtmt method - sequence 4: Not reported
Stream 2 - trtmt method - sequence 5: Not reported
Stream 2 - trtmt method - sequence 6: Not reported
Stream 2 - trtmt method - sequence 7: Not reported
Stream 2 - trtmt method - sequence 8: Not reported
Stream 2 - based on operating data: NO
Stream 3 - waste stream code: Gaseous (gases, vapors, airborne particulates)
Stream 3 - trtmt method - sequence 1: Incineration--thermal destruction other than use as a fuel
Stream 3 - trtmt method - sequence 2: Not reported
Stream 3 - trtmt method - sequence 3: Not reported
Stream 3 - trtmt method - sequence 4: Not reported
Stream 3 - trtmt method - sequence 5: Not reported
Stream 3 - trtmt method - sequence 6: Not reported
Stream 3 - trtmt method - sequence 7: Not reported
Stream 3 - trtmt method - sequence 8: Not reported
Stream 3 - based on operating data: NO
Stream 4 - waste stream code: Not reported
Stream 4 - trtmt method - sequence 1: Not reported
Stream 4 - trtmt method - sequence 2: Not reported
Stream 4 - trtmt method - sequence 3: Not reported

Map ID
Direction
Distance
Elevation

MAP FINDINGS

Site

Database(s)

EDR ID Number
EPA ID Number

WORLD OIL RECYCLING (Continued)

1000208178

Stream 4 - trtmt method - sequence 4:	Not reported
Stream 4 - trtmt method - sequence 5:	Not reported
Stream 4 - trtmt method - sequence 6:	Not reported
Stream 4 - trtmt method - sequence 7:	Not reported
Stream 4 - trtmt method - sequence 8:	Not reported
Stream 4 - based on operating data:	Not reported
Stream 5 - waste stream code:	Not reported
Stream 5 - trtmt method - sequence 1:	Not reported
Stream 5 - trtmt method - sequence 2:	Not reported
Stream 5 - trtmt method - sequence 3:	Not reported
Stream 5 - trtmt method - sequence 4:	Not reported
Stream 5 - trtmt method - sequence 5:	Not reported
Stream 5 - trtmt method - sequence 6:	Not reported
Stream 5 - trtmt method - sequence 7:	Not reported
Stream 5 - trtmt method - sequence 8:	Not reported
Stream 5 - based on operating data:	Not reported

Details of Off-site Transfers:

Cas number:	000095636
Document control number:	1318216995290
Chemical name:	1,2,4-TRIMETHYLBENZENE
Classification:	TRI
Offsite RCRA id nr:	KSD031203318
Offsite transfer sequence number:	2
Offsite name:	ASH GROVE CEMENT CO
Offsite street address:	1801 NORTH SANTA FE STREET
Offsite City,State,Zip:	CHANUTE, KS 66720
Offsite county:	NEOSHO
Offsite province:	Not reported
Offsite country id:	Not reported
Offsite control:	NO
Unit of measure:	Pounds
Total amount transferred offsite for disposal:	0
Total amount transferred offsite for recycling:	0
Offsite energy recovery m56 LBS:	9462.36
Offsite energy recovery m56 BOE:	Periodic/Random Monotoning Data
Total amount transferred offsite for energy recovery:	9462.36
Total amount transferred offsite for treatment:	0
FRS ID - Transfer Location:	Not reported

Offsite RCRA id nr:	KSD980633259
Offsite transfer sequence number:	3
Offsite name:	SYSTECH CORPORATION
Offsite street address:	1420 SOUTH CEMENT ROAD
Offsite City,State,Zip:	FREDONIA, KS 66736
Offsite county:	WILSON
Offsite province:	Not reported
Offsite country id:	Not reported
Offsite control:	NO
Unit of measure:	Pounds
Total amount transferred offsite for disposal:	0
Total amount transferred offsite for recycling:	0
Offsite energy recovery m56 LBS:	57.32
Offsite energy recovery m56 BOE:	Periodic/Random Monotoning Data
Total amount transferred offsite for energy recovery:	57.32
Total amount transferred offsite for treatment:	0
FRS ID - Transfer Location:	Not reported

Map ID
Direction
Distance
Elevation

MAP FINDINGS

Site

Database(s)

EDR ID Number
EPA ID Number

WORLD OIL RECYCLING (Continued)

1000208178

Details of Transfers to Publicly Owned Treatment Works:

Cas number:	000095636
Document control number:	1318216995290
Chemical name:	1,2,4-TRIMETHYLBENZENE
Classification:	TRI
Unit of measure:	Pounds
POTW name:	JOINT WATER POLLUTION CONTROL PLANT
POTW address:	24501 SOUTH FIGUEROA STREET
POTW City,State,Zip:	CARSON, CA 90745-6311
POTW county:	LOS ANGELES
Quantity transferred:	Not reported
Basis of estimate:	Not reported
Discharges to water streams:	Not reported
Discharges to water streams - basis of estimate:	Not reported
Discharges to other activities:	Not reported
Discharges to other activities - basis of estimate:	Not reported
Released to air:	Not reported
Released to air - basis of estimate:	Not reported
Sludge to disposal:	Not reported
Sludge to disposal - basis of estimate:	Not reported
Sludge to incineration - metals:	Not reported
Sludge to incineration - metals - basis of estimate:	Not reported
Sludge to agricultural applications:	Not reported
Sludge to agricultural applications - basis of estimate:	Not reported
Other or unknown disposal:	Not reported
Other or unknown disposal - basis of estimate:	Not reported
Other or unknown treatment:	Not reported
Other or unknown treatment - basis of estimate:	Not reported
Sludge to incineration - nonmetals:	Not reported
Sludge to incineration - nonmetals - basis of estimate:	Not reported
Total treated:	67.17
POTW Registry ID:	Not reported
Off Site - POTW Releases 81C:	0
Off Site - POTW Releases 81D:	0
Off Site - POTW Releases:	0
Experimental and Est. Treatment:	Not reported
Experimental and Est. Treatment - Basis of Est.:	Not reported

TRI ID:	90222DMNNK2000N
Cas number:	000107211
Chemical name:	ETHYLENE GLYCOL
Classification:	TRI
Unit of measure:	Pounds
Metal ind:	NO
Revision code 1:	Not reported
Revision code 2:	Not reported
Maximum amount on site:	06
Fugitive air emissions - total release pounds:	.06
Fugitive air emissions - total release range code:	Not reported
Total fugitive air emissions:	.06
Fugitive air emissions - basis of estimate:	Periodic/Random Monotoning Data
Stack air emissions - release pounds:	.07
Stack air emissions - release range code:	Not reported
Total stack air emissions:	.07
Stack air emissions - basis of estimate:	Other
Total air emissions:	.13

Map ID
Direction
Distance
Elevation

MAP FINDINGS

Site

Database(s)

EDR ID Number
EPA ID Number

WORLD OIL RECYCLING (Continued)

1000208178

Discharges to stream a - stream name:	Not reported
Total discharges to stream a:	Not reported
Discharges to stream a - basis of estimate:	Not reported
Discharges to stream a - % from stormwater:	Not reported
Discharges to stream b - stream name:	Not reported
Total discharges to stream b:	Not reported
Discharges to stream b - basis of estimate:	Not reported
Discharges to stream b - % from stormwater:	Not reported
Discharges to stream c - stream name:	Not reported
Total discharges to stream c:	Not reported
Discharges to stream c - basis of estimate:	Not reported
Discharges to stream c - % from stormwater:	Not reported
Discharges to stream d - stream name:	Not reported
Total discharges to stream d:	Not reported
Discharges to stream d - basis of estimate:	Not reported
Discharges to stream d - % from stormwater:	Not reported
Discharges to stream e - stream name:	Not reported
Total discharges to stream e:	Not reported
Discharges to stream e - basis of estimate:	Not reported
Discharges to stream e - % from stormwater:	Not reported
Discharges to stream f - stream name:	Not reported
Total discharges to stream f:	Not reported
Discharges to stream f - basis of estimate:	Not reported
Discharges to stream f - % from stormwater:	Not reported
Discharges to stream g - stream name:	Not reported
Total discharges to stream g:	Not reported
Discharges to stream g - basis of estimate:	Not reported
Discharges to stream g - % from stormwater:	Not reported
Total number of receiving streams:	0
Total surface water discharge:	0
Total on-site underground inj - pounds:	0
On-site underground inj - basis of estimate:	Not reported
Total on-site ugrnd inj to cl i wells - pounds:	0
On-site underground inj to c1 i wells - basis of estimate:	Not reported
Total on-site ugrnd inj to cl ii-v wells - pounds:	0
On-site ugrnd inj to cl ii-v wells - basis of estimate:	Not reported
Total on-site underground injection:	0
Total on-site landfills:	0
On-site landfills - basis of estimate:	Not reported
Total on-site RCRA subtitle c landfills:	0
On-site RCRA subtitle c landfills - basis of estimate:	Not reported
Total other on-site landfills:	0
Other landfills - basis of estimate:	Not reported
Total on-site land treatment:	0
Land trtmt/appl farming - basis of estimate:	Not reported
Total surface impoundments:	0
Surface impoundment - basis of estimate:	Not reported
Total RCRA c surface impoundments:	0
RCRA c Surface impoundment - basis of estimate:	Not reported
Total other surface impoundments:	0
Other surface impoundment - basis of estimate:	Not reported
Total other disposal:	0
Other disposal - basis of estimate:	Not reported
Total on-site land releases:	0
Total on-site releases:	.13
Off-site - POTW releases:	0
Off-site - storage only:	0

Map ID
Direction
Distance
Elevation

MAP FINDINGS

Site

Database(s)

EDR ID Number
EPA ID Number

WORLD OIL RECYCLING (Continued)

1000208178

Off-site - solid/stab - metals:	0
Off-site - wastewater treatment release - metals:	0
Off-site - solid/stab - release - metals:	0
Off-site - wastewater treatment - metals:	0
Off-site - underground injection:	0
Off-site - underground injection - class 1 wells:	0
Off-site - underground injection - class ii-v wells:	0
Off-site - landfills/disposal surface impoundments:	0
Off-site - surface impoundment:	0
Off-site - RCRA subtitle c surface impoundments:	0
Off-site - other surface impoundments:	0
Off-site - other landfills:	0
Off-site - RCRA subtitle c landfills:	0
Off-site - disposal - land treatment:	0
Off-site - disposal - other land disposal:	0
Off-site - disposal - other off-site management:	0
Off-site - disposal - transfer to waste broker:	0
Off-site - disposal - unknown:	0
Total transferred off site for disposal:	0
Off-site - recycling - solvents/organics recovery:	0
Off-site - recycling -metals recovery:	0
Off-site - recycling - other reuse or recovery:	0
Off-site - recycling - acid regeneration:	0
Off-site - recycling - transfer to waste broker:	0
Total transferred off site for recycling:	0
Off-site - energy recovery:	875912
Off-site - transfer to waste broker for energy recovery:	0
Total transferred off site for energy recovery:	875912
Off-site - POTW treatment:	51670.15
Off-site - solid/stab treatment - non metals:	0
Off-site -incineration/thermal treatment:	0
Off-site - incineration/insignificant heat value:	0
Off-site - wastewater treatment - non-metals:	0
Off-site - other waste treatment:	0
Off-site - transfer to waste broker - waste treatment:	0
Total transferred off site for treatment:	51670.15
Off-site - transfer to waste broker:	0
Total transferred off site for further waste management:	927582.15
Total POTW transfer:	51670.15
Energy recovery on site current year:	13104561.34
Recycled on site current year:	0
Treated on site current year:	0
Total on-site waste management:	13104561.34
On-site energy recovery method 1:	Not Applicable
On-site energy recovery method 2:	Not reported
On-site energy recovery method 3:	Not Applicable
On-site energy recovery method 4:	Not reported
On-site recycling processes method 1:	Solvent recovery (including distillation, evaporation, fractionation or extraction)
On-site recycling processes method 2:	Not reported
On-site recycling processes method 3:	Not reported
On-site recycling processes method 4:	Not reported
On-site recycling processes method 5:	Not reported
On-site recycling processes method 6:	Not reported
On-site recycling processes method 7:	Not reported
FRS Facility ID:	110000474353
Elemental Metal Included:	NO

Map ID
Direction
Distance
Elevation

MAP FINDINGS

Site

Database(s)

EDR ID Number
EPA ID Number

WORLD OIL RECYCLING (Continued)

1000208178

Waste Rock Pile managed Indicator:	0
Waste Rock Quantity:	Not reported
Off Site - POTW Releases 81C:	0
Off Site - POTW Releases 81D:	0
Chemical Activities and Uses:	
Cas number:	000107211
Document control number:	1318216995314
Chemical name:	ETHYLENE GLYCOL
Classification:	TRI
Unit of measure:	Pounds
Produce the chemical:	No
Import the chemical:	No
On-site use of the chemical:	No
Sale or distribution of the chemical:	No
As a byproduct:	No
As a manufactured impurity:	No
Used as a reactant:	No
P101 feedstocks:	No
P102 raw materials:	No
P103 intermediates:	No
P104 initiators:	No
P199 other:	No
Added as a formulation component:	Yes
P201 additives:	No
P202 dyes:	No
P203 reaction diluents:	No
P204 initiators:	No
P205 solvents:	No
P206 inhibitors:	No
P207 emulsifiers:	No
P208 surfactants:	No
P209 lubricants:	No
P210 flame retardants:	No
P211 rheological modifiers:	No
P299 other:	No
Used as an article component:	No
Repackaging:	No
As a process impurity:	No
Processed / recycling:	Yes
Used as a chemical processing aid:	No
Z101 process solvents:	No
Z102 catalysts:	No
Z103 inhibitors:	No
Z104 initiators:	No
Z105 reaction terminators:	No
Z106 solution buffers:	No
Z199 other:	No
Used as a manufacturing aid:	No
Z201 process lubricants:	No
Z202 metalworking fluids:	No
Z203 coolants:	No
Z204 refrigerants:	No
Z205 hydraulic fluids:	No
Z299 other:	No
Ancillary or other use:	Yes
Z301 cleaner:	No
Z302 degreaser:	No

Map ID
Direction
Distance
Elevation

MAP FINDINGS

Site

Database(s)

EDR ID Number
EPA ID Number

WORLD OIL RECYCLING (Continued)

1000208178

Z303 lubricant:	No
Z304 fuel:	No
Z305 flame retardant:	No
Z306 waste treatment:	No
Z307 water treatment:	No
Z308 construction materials:	No
Z399 other:	No
Submitted Facility Name:	DEMENNOKERDOON DBA WORLD OIL RECYCLING
Submitted Street:	2000 N ALAMEDA ST
Submitted City:	COMPTON
Submitted County:	LOS ANGELES
Submitted State:	CA
Submitted Zip Code:	90222
Submitted BIA Code:	Not reported
Submitted Tribe Name:	Not reported
Submitted Parent Company Name:	WORLD OIL CORP
Submitted Parent Company DB Number:	72937436
Submitted Standardized Parent Company Name:	WORLD OIL CORP
Submitted Primary NAICS Code:	324191
Submitted Industry Code:	324
Submitted Industry Name:	Petroleum
Industry Code:	324
Industry Name:	Petroleum
Last year the facility reported:	2018
First year the facility reported:	1987
Number of forms submitted:	11
Total number of forms submitted:	195

Detailed Source Reduction Activities and Methods:

Cas number:	000107211
Document control number:	1318216995314
Chemical name:	ETHYLENE GLYCOL
Classification:	TRI
Unit of measure:	Pounds
On-site limited releases - prior year:	0
On-site limited releases - current year:	0
On-site limited releases - following year:	0
On-site limited releases - 2nd-following year:	0
Other on-site releases - prior year:	.15
Other on-site releases - current year:	.13
Other on-site releases - following year:	.13
Other on-site releases - 2nd-following year:	.13
Off-site limited releases - prior year:	0
Off-site limited releases - current year:	0
Off-site limited releases - following year:	0
Off-site limited releases - 2nd-following year:	0
Other off-site releases - previous year:	0
Other off-site releases - current year:	0
Other off-site releases - following year:	0
Other off-site releases - 2nd-following year:	0
Energy recovery on site prior year:	0
Energy recovery on site current year:	0
Energy recovery on site following year:	0
Energy recovery on site 2nd-following year:	0
Energy recovery off site prior year:	837520
Energy recovery off site current year:	875912

Map ID
Direction
Distance
Elevation

MAP FINDINGS

Site

Database(s)

EDR ID Number
EPA ID Number

WORLD OIL RECYCLING (Continued)

1000208178

Energy recovery off site following year:	884671.12
Energy recovery off site 2nd-following year:	893517.83
Quantity recycled on site prior year:	12959707.69
Quantity recycled on site current year:	13104561.34
Quantity recycled on site following year:	13235606.95
Quantity recycled on site 2nd-following year:	13367963.02
Quantity recycled off site prior year:	0
Quantity recycled off site current year:	0
Quantity recycled off site following year:	0
Quantity recycled off site 2nd-following year:	0
Quantity treated on site prior year:	0
Quantity treated on site current year:	0
Quantity treated on site following year:	0
Quantity treated on site 2nd-following year:	0
Quantity treated off site prior year:	50642.01
Quantity treated off site current year:	51670.15
Quantity treated off site following year:	52186.85
Quantity treated off site 2nd-following year:	52708.72
Catastrophic releases or other one-time events:	Not reported
Prod ratio/activity index:	.73
Prod ratio or activity:	PRODUCTION
1st SR reduction activity:	W13-Improved Maintenance Scheduling, Recordkeeping, Or Procedures
1st SR activity ID meth code and desc 1:	T11 OTHER
1st SR activity ID meth code and desc 2:	Not reported
1st SR activity ID meth code and desc 3:	Not reported
EST Ann REDN 1st source REDN act code and desc:	Not reported
2nd SR activity code and desc:	Not reported
2nd SR activity ID meth code and desc 1:	Not reported
2nd SR activity ID meth code and desc 2:	Not reported
2nd SR activity ID meth code and desc 3:	Not reported
EST Ann REDN 2nd source REDN act code and desc:	Not reported
3rd SR activity code and desc:	Not reported
3rd SR activity ID meth code and desc 1:	Not reported
3rd SR activity ID meth code and desc 2:	Not reported
3rd SR activity ID meth code and desc 3:	Not reported
EST Ann REDN 3rd source REDN act code and desc:	Not reported
4th SR activity code and desc:	Not reported
4th SR activity ID meth code and desc 1:	Not reported
4th SR activity ID meth code and desc 2:	Not reported
4th SR activity ID meth code and desc 3:	Not reported
EST Ann REDN 4th source REDN act code and desc:	Not reported

Detailed On-site Waste Treatment Methods and Efficiency:

Cas number:	000107211
Document control number:	1318216995314
Chemical name:	ETHYLENE GLYCOL
Classification:	TRI
Unit of measure:	Pounds
Stream 1 - waste stream code:	Liquid waste streams (non-aqueous waste)
Stream 1 - trtmt method - sequence 1:	Phase separation
Stream 1 - trtmt method - sequence 2:	Not reported
Stream 1 - trtmt method - sequence 3:	Not reported
Stream 1 - trtmt method - sequence 4:	Not reported
Stream 1 - trtmt method - sequence 5:	Not reported
Stream 1 - trtmt method - sequence 6:	Not reported
Stream 1 - trtmt method - sequence 7:	Not reported
Stream 1 - trtmt method - sequence 8:	Not reported

Map ID
Direction
Distance
Elevation

MAP FINDINGS

Site

Database(s)

EDR ID Number
EPA ID Number

WORLD OIL RECYCLING (Continued)

1000208178

Stream 1 - based on operating data:	NO
Stream 2 - waste stream code:	Gaseous (gases, vapors, airborne particulates)
Stream 2 - trtmt method - sequence 1:	Incineration--thermal destruction other than use as a fuel
Stream 2 - trtmt method - sequence 2:	Not reported
Stream 2 - trtmt method - sequence 3:	Not reported
Stream 2 - trtmt method - sequence 4:	Not reported
Stream 2 - trtmt method - sequence 5:	Not reported
Stream 2 - trtmt method - sequence 6:	Not reported
Stream 2 - trtmt method - sequence 7:	Not reported
Stream 2 - trtmt method - sequence 8:	Not reported
Stream 2 - based on operating data:	NO
Stream 3 - waste stream code:	Not reported
Stream 3 - trtmt method - sequence 1:	Not reported
Stream 3 - trtmt method - sequence 2:	Not reported
Stream 3 - trtmt method - sequence 3:	Not reported
Stream 3 - trtmt method - sequence 4:	Not reported
Stream 3 - trtmt method - sequence 5:	Not reported
Stream 3 - trtmt method - sequence 6:	Not reported
Stream 3 - trtmt method - sequence 7:	Not reported
Stream 3 - trtmt method - sequence 8:	Not reported
Stream 3 - based on operating data:	Not reported
Stream 4 - waste stream code:	Not reported
Stream 4 - trtmt method - sequence 1:	Not reported
Stream 4 - trtmt method - sequence 2:	Not reported
Stream 4 - trtmt method - sequence 3:	Not reported
Stream 4 - trtmt method - sequence 4:	Not reported
Stream 4 - trtmt method - sequence 5:	Not reported
Stream 4 - trtmt method - sequence 6:	Not reported
Stream 4 - trtmt method - sequence 7:	Not reported
Stream 4 - trtmt method - sequence 8:	Not reported
Stream 4 - based on operating data:	Not reported
Stream 5 - waste stream code:	Not reported
Stream 5 - trtmt method - sequence 1:	Not reported
Stream 5 - trtmt method - sequence 2:	Not reported
Stream 5 - trtmt method - sequence 3:	Not reported
Stream 5 - trtmt method - sequence 4:	Not reported
Stream 5 - trtmt method - sequence 5:	Not reported
Stream 5 - trtmt method - sequence 6:	Not reported
Stream 5 - trtmt method - sequence 7:	Not reported
Stream 5 - trtmt method - sequence 8:	Not reported
Stream 5 - based on operating data:	Not reported

Details of Off-site Transfers:

Cas number:	000107211
Document control number:	1318216995314
Chemical name:	ETHYLENE GLYCOL
Classification:	TRI
Offsite RCRA id nr:	KSD980633259
Offsite transfer sequence number:	2
Offsite name:	SYSTECH CORPORATION
Offsite street address:	1420 SOUTH CEMENT ROAD
Offsite City,State,Zip:	FREDONIA, KS 66736
Offsite county:	WILSON
Offsite province:	Not reported
Offsite country id:	Not reported
Offsite control:	NO
Unit of measure:	Pounds

Map ID
Direction
Distance
Elevation

MAP FINDINGS

Site

Database(s)

EDR ID Number
EPA ID Number

WORLD OIL RECYCLING (Continued)

1000208178

Total amount transferred offsite for disposal: 0
Total amount transferred offsite for recycling: 0
Offsite energy recovery m56 LBS: 875912
Offsite energy recovery m56 BOE: Other
Total amount transferred offsite for energy recovery: 875912
Total amount transferred offsite for treatment: 0
FRS ID - Transfer Location: Not reported

Details of Transfers to Publicly Owned Treatment Works:

Cas number: 000107211
Document control number: 1318216995314
Chemical name: ETHYLENE GLYCOL
Classification: TRI
Unit of measure: Pounds
POTW name: JOINT WATER POLLUTION CONTROL PLANT
POTW address: 24501 SOUTH FIGUEROA STREET
POTW City,State,Zip: CARSON, CA 90745-6311
POTW county: LOS ANGELES
Quantity transferred: Not reported
Basis of estimate: Not reported
Discharges to water streams: Not reported
Discharges to water streams - basis of estimate: Not reported
Discharges to other activities: Not reported
Discharges to other activities - basis of estimate: Not reported
Released to air: Not reported
Released to air - basis of estimate: Not reported
Sludge to disposal: Not reported
Sludge to disposal - basis of estimate: Not reported
Sludge to incineration - metals: Not reported
Sludge to incineration - metals - basis of estimate: Not reported
Sludge to agricultural applications: Not reported
Sludge to agricultural applications - basis of estimate: Not reported
Other or unknown disposal: Not reported
Other or unknown disposal - basis of estimate: Not reported
Other or unknown treatment: Not reported
Other or unknown treatment - basis of estimate: Not reported
Sludge to incineration - nonmetals: Not reported
Sludge to incineration - nonmetals - basis of estimate: Not reported
Total treated: 51670.15
POTW Registry ID: Not reported
Off Site - POTW Releases 81C: 0
Off Site - POTW Releases 81D: 0
Off Site - POTW Releases: 0
Experimental and Est. Treatment: Not reported
Experimental and Est. Treatment - Basis of Est.: Not reported

TRI ID: 90222DMNNK2000N
Cas number: 000108952
Chemical name: PHENOL
Classification: TRI
Unit of measure: Pounds
Metal ind: NO
Revision code 1: Not reported
Revision code 2: Not reported
Maximum amount on site: 03
Fugitive air emissions - total release pounds: 1.36

Map ID
Direction
Distance
Elevation

MAP FINDINGS

Site

Database(s)

EDR ID Number
EPA ID Number

WORLD OIL RECYCLING (Continued)

1000208178

Fugitive air emissions - total release range code:	Not reported
Total fugitive air emissions:	1.36
Fugitive air emissions - basis of estimate:	Periodic/Random Monotoning Data
Stack air emissions - release pounds:	.37
Stack air emissions - release range code:	Not reported
Total stack air emissions:	.37
Stack air emissions - basis of estimate:	Periodic/Random Monotoning Data
Total air emissions:	1.73
Discharges to stream a - stream name:	Not reported
Total discharges to stream a:	Not reported
Discharges to stream a - basis of estimate:	Not reported
Discharges to stream a - % from stormwater:	Not reported
Discharges to stream b - stream name:	Not reported
Total discharges to stream b:	Not reported
Discharges to stream b - basis of estimate:	Not reported
Discharges to stream b - % from stormwater:	Not reported
Discharges to stream c - stream name:	Not reported
Total discharges to stream c:	Not reported
Discharges to stream c - basis of estimate:	Not reported
Discharges to stream c - % from stormwater:	Not reported
Discharges to stream d - stream name:	Not reported
Total discharges to stream d:	Not reported
Discharges to stream d - basis of estimate:	Not reported
Discharges to stream d - % from stormwater:	Not reported
Discharges to stream e - stream name:	Not reported
Total discharges to stream e:	Not reported
Discharges to stream e - basis of estimate:	Not reported
Discharges to stream e - % from stormwater:	Not reported
Discharges to stream f - stream name:	Not reported
Total discharges to stream f:	Not reported
Discharges to stream f - basis of estimate:	Not reported
Discharges to stream f - % from stormwater:	Not reported
Discharges to stream g - stream name:	Not reported
Total discharges to stream g:	Not reported
Discharges to stream g - basis of estimate:	Not reported
Discharges to stream g - % from stormwater:	Not reported
Total number of receiving streams:	0
Total surface water discharge:	0
Total on-site underground inj - pounds:	0
On-site underground inj - basis of estimate:	Not reported
Total on-site ugrnd inj to cl i wells - pounds:	0
On-site underground inj to c1 i wells - basis of estimate:	Not reported
Total on-site ugrnd inj to cl ii-v wells - pounds:	0
On-site ungrnd inj to cl ii-v wells - basis of estimate:	Not reported
Total on-site underground injection:	0
Total on-site landfills:	0
On-site landfills - basis of estimate:	Not reported
Total on-site RCRA subtitle c landfills:	0
On-site RCRA subtitle c landfills - basis of estimate:	Not reported
Total other on-site landfills:	0
Other landfills - basis of estimate:	Not reported
Total on-site land treatment:	0
Land trtmt/appl farming - basis of estimate:	Not reported
Total surface impoundments:	0
Surface impoundment - basis of estimate:	Not reported
Total RCRA c surface impoundments:	0
RCRA c Surface impoundment - basis of estimate:	Not reported

Map ID
Direction
Distance
Elevation

MAP FINDINGS

Site

Database(s)

EDR ID Number
EPA ID Number

WORLD OIL RECYCLING (Continued)

1000208178

Total other surface impoundments:	0
Other surface impoundment - basis of estimate:	Not reported
Total other disposal:	0
Other disposal - basis of estimate:	Not reported
Total on-site land releases:	0
Total on-site releases:	1.73
Off-site - POTW releases:	0
Off-site - storage only:	0
Off-site - solid/stab - metals:	0
Off-site - wastewater treatment release - metals:	0
Off-site - solid/stab - release - metals:	0
Off-site - wastewater treatment - metals:	0
Off-site - underground injection:	0
Off-site - underground injection - class 1 wells:	0
Off-site - underground injection - class ii-v wells:	0
Off-site - landfills/disposal surface impoundments:	0
Off-site - surface impoundment:	0
Off-site - RCRA subtitle c surface impoundments:	0
Off-site - other surface impoundments:	0
Off-site - other landfills:	0
Off-site - RCRA subtitle c landfills:	0
Off-site - disposal - land treatment:	0
Off-site - disposal - other land disposal:	0
Off-site - disposal - other off-site management:	0
Off-site - disposal - transfer to waste broker:	0
Off-site - disposal - unknown:	0
Total transferred off site for disposal:	0
Off-site - recycling - solvents/organics recovery:	0
Off-site - recycling -metals recovery:	0
Off-site - recycling - other reuse or recovery:	0
Off-site - recycling - acid regeneration:	0
Off-site - recycling - transfer to waste broker:	0
Total transferred off site for recycling:	0
Off-site - energy recovery:	5582.89
Off-site - transfer to waste broker for energy recovery:	0
Total transferred off site for energy recovery:	5582.89
Off-site - POTW treatment:	14984.34
Off-site - solid/stab treatment - non metals:	0
Off-site - incineration/thermal treatment:	0
Off-site - incineration/insignificant heat value:	0
Off-site - wastewater treatment - non-metals:	0
Off-site - other waste treatment:	0
Off-site - transfer to waste broker - waste treatment:	0
Total transferred off site for treatment:	14984.34
Off-site - transfer to waste broker:	0
Total transferred off site for further waste management:	20567.23
Total POTW transfer:	14984.34
Energy recovery on site current year:	32.76
Recycled on site current year:	0
Treated on site current year:	0
Total on-site waste management:	32.76
On-site energy recovery method 1:	Not Applicable
On-site energy recovery method 2:	Not reported
On-site energy recovery method 3:	Not Applicable
On-site energy recovery method 4:	Not reported
On-site recycling processes method 1:	Solvent recovery (including distillation, evaporation, fractionation or extraction)

Map ID
Direction
Distance
Elevation

MAP FINDINGS

Site

Database(s)

EDR ID Number
EPA ID Number

WORLD OIL RECYCLING (Continued)

1000208178

On-site recycling processes method 2:	Not reported
On-site recycling processes method 3:	Not reported
On-site recycling processes method 4:	Not reported
On-site recycling processes method 5:	Not reported
On-site recycling processes method 6:	Not reported
On-site recycling processes method 7:	Not reported
FRS Facility ID:	110000474353
Elemental Metal Included:	NO
Waste Rock Pile managed Indicator:	0
Waste Rock Quantity:	Not reported
Off Site - POTW Releases 81C:	0
Off Site - POTW Releases 81D:	0

Chemical Activities and Uses:

Cas number:	000108952
Document control number:	1318216995340
Chemical name:	PHENOL
Classification:	TRI
Unit of measure:	Pounds
Produce the chemical:	No
Import the chemical:	No
On-site use of the chemical:	No
Sale or distribution of the chemical:	No
As a byproduct:	No
As a manufactured impurity:	No
Used as a reactant:	No
P101 feedstocks:	No
P102 raw materials:	No
P103 intermediates:	No
P104 initiators:	No
P199 other:	No
Added as a formulation component:	No
P201 additives:	No
P202 dyes:	No
P203 reaction diluents:	No
P204 initiators:	No
P205 solvents:	No
P206 inhibitors:	No
P207 emulsifiers:	No
P208 surfactants:	No
P209 lubricants:	No
P210 flame retardants:	No
P211 rheological modifiers:	No
P299 other:	No
Used as an article component:	No
Repackaging:	Yes
As a process impurity:	Yes
Processed / recycling:	Yes
Used as a chemical processing aid:	No
Z101 process solvents:	No
Z102 catalysts:	No
Z103 inhibitors:	No
Z104 initiators:	No
Z105 reaction terminators:	No
Z106 solution buffers:	No
Z199 other:	No
Used as a manufacturing aid:	No
Z201 process lubricants:	No

Map ID
Direction
Distance
Elevation

MAP FINDINGS

Site

Database(s)

EDR ID Number
EPA ID Number

WORLD OIL RECYCLING (Continued)

1000208178

Z202 metalworking fluids:	No
Z203 coolants:	No
Z204 refrigerants:	No
Z205 hydraulic fluids:	No
Z299 other:	No
Ancillary or other use:	Yes
Z301 cleaner:	No
Z302 degreaser:	No
Z303 lubricant:	No
Z304 fuel:	No
Z305 flame retardant:	No
Z306 waste treatment:	No
Z307 water treatment:	No
Z308 construction materials:	No
Z399 other:	No

Submitted Facility Name:	DEMENNOKERDOON DBA WORLD OIL RECYCLING
Submitted Street:	2000 N ALAMEDA ST
Submitted City:	COMPTON
Submitted County:	LOS ANGELES
Submitted State:	CA
Submitted Zip Code:	90222
Submitted BIA Code:	Not reported
Submitted Tribe Name:	Not reported
Submitted Parent Company Name:	WORLD OIL CORP
Submitted Parent Company DB Number:	72937436
Submitted Standardized Parent Company Name:	WORLD OIL CORP
Submitted Primary NAICS Code:	324191
Submitted Industry Code:	324
Submitted Industry Name:	Petroleum
Industry Code:	324
Industry Name:	Petroleum
Last year the facility reported:	2018
First year the facility reported:	1987
Number of forms submitted:	11
Total number of forms submitted:	195

Detailed Source Reduction Activities and Methods:

Cas number:	000108952
Document control number:	1318216995340
Chemical name:	PHENOL
Classification:	TRI
Unit of measure:	Pounds
On-site limited releases - prior year:	0
On-site limited releases - current year:	0
On-site limited releases - following year:	0
On-site limited releases - 2nd-following year:	0
Other on-site releases - prior year:	.46
Other on-site releases - current year:	1.73
Other on-site releases - following year:	1.74
Other on-site releases - 2nd-following year:	1.76
Off-site limited releases - prior year:	0
Off-site limited releases - current year:	0
Off-site limited releases - following year:	0
Off-site limited releases - 2nd-following year:	0
Other off-site releases - previous year:	0
Other off-site releases - current year:	0

Map ID
Direction
Distance
Elevation

MAP FINDINGS

Site

Database(s)

EDR ID Number
EPA ID Number

WORLD OIL RECYCLING (Continued)

1000208178

Other off-site releases - following year:	0
Other off-site releases - 2nd-following year:	0
Energy recovery on site prior year:	0
Energy recovery on site current year:	0
Energy recovery on site following year:	0
Energy recovery on site 2nd-following year:	0
Energy recovery off site prior year:	1044.21
Energy recovery off site current year:	5582.89
Energy recovery off site following year:	5638.72
Energy recovery off site 2nd-following year:	5695.11
Quantity recycled on site prior year:	52.65
Quantity recycled on site current year:	32.76
Quantity recycled on site following year:	33.09
Quantity recycled on site 2nd-following year:	33.42
Quantity recycled off site prior year:	0
Quantity recycled off site current year:	0
Quantity recycled off site following year:	0
Quantity recycled off site 2nd-following year:	0
Quantity treated on site prior year:	0
Quantity treated on site current year:	0
Quantity treated on site following year:	0
Quantity treated on site 2nd-following year:	0
Quantity treated off site prior year:	12483.26
Quantity treated off site current year:	14984.34
Quantity treated off site following year:	15134.19
Quantity treated off site 2nd-following year:	15285.53
Catastrophic releases or other one-time events:	Not reported
Prod ratio/activity index:	1
Prod ratio or activity:	PRODUCTION
1st SR reduction activity:	W13-Improved Maintenance Scheduling, Recordkeeping, Or Procedures
1st SR activity ID meth code and desc 1:	T11 OTHER
1st SR activity ID meth code and desc 2:	Not reported
1st SR activity ID meth code and desc 3:	Not reported
EST Ann REDN 1st source REDN act code and desc:	Not reported
2nd SR activity code and desc:	Not reported
2nd SR activity ID meth code and desc 1:	Not reported
2nd SR activity ID meth code and desc 2:	Not reported
2nd SR activity ID meth code and desc 3:	Not reported
EST Ann REDN 2nd source REDN act code and desc:	Not reported
3rd SR activity code and desc:	Not reported
3rd SR activity ID meth code and desc 1:	Not reported
3rd SR activity ID meth code and desc 2:	Not reported
3rd SR activity ID meth code and desc 3:	Not reported
EST Ann REDN 3rd source REDN act code and desc:	Not reported
4th SR activity code and desc:	Not reported
4th SR activity ID meth code and desc 1:	Not reported
4th SR activity ID meth code and desc 2:	Not reported
4th SR activity ID meth code and desc 3:	Not reported
EST Ann REDN 4th source REDN act code and desc:	Not reported

Detailed On-site Waste Treatment Methods and Efficiency:

Cas number:	000108952
Document control number:	1318216995340
Chemical name:	PHENOL
Classification:	TRI
Unit of measure:	Pounds
Stream 1 - waste stream code:	Liquid waste streams (non-aqueous waste)

Map ID
Direction
Distance
Elevation

MAP FINDINGS

Site

Database(s)

EDR ID Number
EPA ID Number

WORLD OIL RECYCLING (Continued)

1000208178

Stream 1 - trtmt method - sequence 1:	Phase separation
Stream 1 - trtmt method - sequence 2:	Air or steam stripping
Stream 1 - trtmt method - sequence 3:	Not reported
Stream 1 - trtmt method - sequence 4:	Not reported
Stream 1 - trtmt method - sequence 5:	Not reported
Stream 1 - trtmt method - sequence 6:	Not reported
Stream 1 - trtmt method - sequence 7:	Not reported
Stream 1 - trtmt method - sequence 8:	Not reported
Stream 1 - based on operating data:	NO
Stream 2 - waste stream code:	Gaseous (gases, vapors, airborne particulates)
Stream 2 - trtmt method - sequence 1:	Incineration--thermal destruction other than use as a fuel
Stream 2 - trtmt method - sequence 2:	Not reported
Stream 2 - trtmt method - sequence 3:	Not reported
Stream 2 - trtmt method - sequence 4:	Not reported
Stream 2 - trtmt method - sequence 5:	Not reported
Stream 2 - trtmt method - sequence 6:	Not reported
Stream 2 - trtmt method - sequence 7:	Not reported
Stream 2 - trtmt method - sequence 8:	Not reported
Stream 2 - based on operating data:	NO
Stream 3 - waste stream code:	Wastewater (aqueous waste)
Stream 3 - trtmt method - sequence 1:	Phase separation
Stream 3 - trtmt method - sequence 2:	Neutralization
Stream 3 - trtmt method - sequence 3:	Other chemical precipitation with or without pre-treatment
Stream 3 - trtmt method - sequence 4:	Other treatment
Stream 3 - trtmt method - sequence 5:	Adsorption
Stream 3 - trtmt method - sequence 6:	Not reported
Stream 3 - trtmt method - sequence 7:	Not reported
Stream 3 - trtmt method - sequence 8:	Not reported
Stream 3 - based on operating data:	NO
Stream 4 - waste stream code:	Not reported
Stream 4 - trtmt method - sequence 1:	Not reported
Stream 4 - trtmt method - sequence 2:	Not reported
Stream 4 - trtmt method - sequence 3:	Not reported
Stream 4 - trtmt method - sequence 4:	Not reported
Stream 4 - trtmt method - sequence 5:	Not reported
Stream 4 - trtmt method - sequence 6:	Not reported
Stream 4 - trtmt method - sequence 7:	Not reported
Stream 4 - trtmt method - sequence 8:	Not reported
Stream 4 - based on operating data:	Not reported
Stream 5 - waste stream code:	Not reported
Stream 5 - trtmt method - sequence 1:	Not reported
Stream 5 - trtmt method - sequence 2:	Not reported
Stream 5 - trtmt method - sequence 3:	Not reported
Stream 5 - trtmt method - sequence 4:	Not reported
Stream 5 - trtmt method - sequence 5:	Not reported
Stream 5 - trtmt method - sequence 6:	Not reported
Stream 5 - trtmt method - sequence 7:	Not reported
Stream 5 - trtmt method - sequence 8:	Not reported
Stream 5 - based on operating data:	Not reported

Details of Off-site Transfers:

Cas number:	000108952
Document control number:	1318216995340
Chemical name:	PHENOL
Classification:	TRI
Offsite RCRA id nr:	KSD031203318
Offsite transfer sequence number:	2

Map ID
Direction
Distance
Elevation

MAP FINDINGS

Site

Database(s)

EDR ID Number
EPA ID Number

WORLD OIL RECYCLING (Continued)

1000208178

Offsite name: ASH GROVE CEMENT CO
Offsite street address: 1801 NORTH SANTA FE STREET
Offsite City,State,Zip: CHANUTE, KS 66720
Offsite county: NEOSHO
Offsite province: Not reported
Offsite country id: Not reported
Offsite control: NO
Unit of measure: Pounds
Total amount transferred offsite for disposal: 0
Total amount transferred offsite for recycling: 0
Offsite energy recovery m56 LBS: 5570.85
Offsite energy recovery m56 BOE: Periodic/Random Monotoning Data
Total amount transferred offsite for energy recovery: 5570.85
Total amount transferred offsite for treatment: 0
FRS ID - Transfer Location: Not reported

Offsite RCRA id nr: KSD980633259
Offsite transfer sequence number: 3
Offsite name: SYSTECH CORPORATION
Offsite street address: 1420 SOUTH CEMENT ROAD
Offsite City,State,Zip: FREDONIA, KS 66736
Offsite county: WILSON
Offsite province: Not reported
Offsite country id: Not reported
Offsite control: NO
Unit of measure: Pounds
Total amount transferred offsite for disposal: 0
Total amount transferred offsite for recycling: 0
Offsite energy recovery m56 LBS: 12.04
Offsite energy recovery m56 BOE: Periodic/Random Monotoning Data
Total amount transferred offsite for energy recovery: 12.04
Total amount transferred offsite for treatment: 0
FRS ID - Transfer Location: Not reported

Details of Transfers to Publicly Owned Treatment Works:

Cas number: 000108952
Document control number: 1318216995340
Chemical name: PHENOL
Classification: TRI
Unit of measure: Pounds
POTW name: JOINT WATER POLLUTION CONTROL PLANT
POTW address: 24501 SOUTH FIGUEROA STREET
POTW City,State,Zip: CARSON, CA 90745-6311
POTW county: LOS ANGELES
Quantity transferred: Not reported
Basis of estimate: Not reported
Discharges to water streams: Not reported
Discharges to water streams - basis of estimate: Not reported
Discharges to other activities: Not reported
Discharges to other activities - basis of estimate: Not reported
Released to air: Not reported
Released to air - basis of estimate: Not reported
Sludge to disposal: Not reported
Sludge to disposal - basis of estimate: Not reported
Sludge to incineration - metals: Not reported
Sludge to incineration - metals - basis of estimate: Not reported
Sludge to agricultural applications: Not reported

Map ID
Direction
Distance
Elevation

MAP FINDINGS

Site

Database(s)

EDR ID Number
EPA ID Number

WORLD OIL RECYCLING (Continued)

1000208178

Sludge to agricultural applications - basis of estimate:	Not reported
Other or unknown disposal:	Not reported
Other or unknown disposal - basis of estimate:	Not reported
Other or unknown treatment:	Not reported
Other or unknown treatment - basis of estimate:	Not reported
Sludge to incineration - nonmetals:	Not reported
Sludge to incineration - nonmetals - basis of estimate:	Not reported
Total treated:	14984.34
POTW Registry ID:	Not reported
Off Site - POTW Releases 81C:	0
Off Site - POTW Releases 81D:	0
Off Site - POTW Releases:	0
Experimental and Est. Treatment:	Not reported
Experimental and Est. Treatment - Basis of Est.:	Not reported
TRI ID:	90222DMNNK2000N
Cas number:	000071432
Chemical name:	BENZENE
Classification:	TRI
Unit of measure:	Pounds
Metal ind:	NO
Revision code 1:	Not reported
Revision code 2:	Not reported
Maximum amount on site:	03
Fugitive air emissions - total release pounds:	.406
Fugitive air emissions - total release range code:	Not reported
Total fugitive air emissions:	.406
Fugitive air emissions - basis of estimate:	Periodic/Random Monotoning Data
Stack air emissions - release pounds:	7.718
Stack air emissions - release range code:	Not reported
Total stack air emissions:	7.718
Stack air emissions - basis of estimate:	Periodic/Random Monotoning Data
Total air emissions:	8.124
Discharges to stream a - stream name:	Not reported
Total discharges to stream a:	Not reported
Discharges to stream a - basis of estimate:	Not reported
Discharges to stream a - % from stormwater:	Not reported
Discharges to stream b - stream name:	Not reported
Total discharges to stream b:	Not reported
Discharges to stream b - basis of estimate:	Not reported
Discharges to stream b - % from stormwater:	Not reported
Discharges to stream c - stream name:	Not reported
Total discharges to stream c:	Not reported
Discharges to stream c - basis of estimate:	Not reported
Discharges to stream c - % from stormwater:	Not reported
Discharges to stream d - stream name:	Not reported
Total discharges to stream d:	Not reported
Discharges to stream d - basis of estimate:	Not reported
Discharges to stream d - % from stormwater:	Not reported
Discharges to stream e - stream name:	Not reported
Total discharges to stream e:	Not reported
Discharges to stream e - basis of estimate:	Not reported
Discharges to stream e - % from stormwater:	Not reported
Discharges to stream f - stream name:	Not reported
Total discharges to stream f:	Not reported
Discharges to stream f - basis of estimate:	Not reported

Map ID
Direction
Distance
Elevation

MAP FINDINGS

Site

Database(s)

EDR ID Number
EPA ID Number

WORLD OIL RECYCLING (Continued)

1000208178

Discharges to stream f - % from stormwater:	Not reported
Discharges to stream g - stream name:	Not reported
Total discharges to stream g:	Not reported
Discharges to stream g - basis of estimate:	Not reported
Discharges to stream g - % from stormwater:	Not reported
Total number of receiving streams:	0
Total surface water discharge:	0
Total on-site underground inj - pounds:	0
On-site underground inj - basis of estimate:	Not reported
Total on-site ugrnd inj to cl i wells - pounds:	0
On-site underground inj to c1 i wells - basis of estimate:	Not reported
Total on-site ugrnd inj to cl ii-v wells - pounds:	0
On-site ungrnd inj to cl ii-v wells - basis of estimate:	Not reported
Total on-site underground injection:	0
Total on-site landfills:	0
On-site landfills - basis of estimate:	Not reported
Total on-site RCRA subtitle c landfills:	0
On-site RCRA subtitle c landfills - basis of estimate:	Not reported
Total other on-site landfills:	0
Other landfills - basis of estimate:	Not reported
Total on-site land treatment:	0
Land trtmt/appl farming - basis of estimate:	Not reported
Total surface impoundments:	0
Surface impoundment - basis of estimate:	Not reported
Total RCRA c surface impoundments:	0
RCRA c Surface impoundment - basis of estimate:	Not reported
Total other surface impoundments:	0
Other surface impoundment - basis of estimate:	Not reported
Total other disposal:	0
Other disposal - basis of estimate:	Not reported
Total on-site land releases:	0
Total on-site releases:	8.124
Off-site - POTW releases:	0
Off-site - storage only:	0
Off-site - solid/stab - metals:	0
Off-site - wastewater treatment release - metals:	0
Off-site - solid/stab - release - metals:	0
Off-site - wastewater treatment - metals:	0
Off-site - underground injection:	0
Off-site - underground injection - class 1 wells:	0
Off-site - underground injection - class ii-v wells:	0
Off-site - landfills/disposal surface impoundments:	0
Off-site - surface impoundment:	0
Off-site - RCRA subtitle c surface impoundments:	0
Off-site - other surface impoundments:	0
Off-site - other landfills:	0
Off-site - RCRA subtitle c landfills:	0
Off-site - disposal - land treatment:	0
Off-site - disposal - other land disposal:	0
Off-site - disposal - other off-site management:	0
Off-site - disposal - transfer to waste broker:	0
Off-site - disposal - unknown:	0
Total transferred off site for disposal:	0
Off-site - recycling - solvents/organics recovery:	0
Off-site - recycling -metals recovery:	0
Off-site - recycling - other reuse or recovery:	0
Off-site - recycling - acid regeneration:	0

Map ID
Direction
Distance
Elevation

MAP FINDINGS

Site

Database(s)

EDR ID Number
EPA ID Number

WORLD OIL RECYCLING (Continued)

1000208178

Off-site - recycling - transfer to waste broker:	0
Total transferred off site for recycling:	0
Off-site - energy recovery:	5845.59
Off-site - transfer to waste broker for energy recovery:	0
Total transferred off site for energy recovery:	5845.59
Off-site - POTW treatment:	67.17
Off-site - solid/stab treatment - non metals:	0
Off-site -incineration/thermal treatment:	0
Off-site - incineration/insignificant heat value:	0
Off-site - wastewater treatment - non-metals:	0
Off-site - other waste treatment:	0
Off-site - transfer to waste broker - waste treatment:	0
Total transferred off site for treatment:	67.17
Off-site - transfer to waste broker:	0
Total transferred off site for further waste management:	5912.76
Total POTW transfer:	67.17
Energy recovery on site current year:	18941.61
Recycled on site current year:	0
Treated on site current year:	0
Total on-site waste management:	18941.61
On-site energy recovery method 1:	Not Applicable
On-site energy recovery method 2:	Not reported
On-site energy recovery method 3:	Not Applicable
On-site energy recovery method 4:	Not reported
On-site recycling processes method 1:	Solvent recovery (including distillation, evaporation, fractionation or extraction)
On-site recycling processes method 2:	Not reported
On-site recycling processes method 3:	Not reported
On-site recycling processes method 4:	Not reported
On-site recycling processes method 5:	Not reported
On-site recycling processes method 6:	Not reported
On-site recycling processes method 7:	Not reported
FRS Facility ID:	110000474353
Elemental Metal Included:	NO
Waste Rock Pile managed Indicator:	0
Waste Rock Quantity:	Not reported
Off Site - POTW Releases 81C:	0
Off Site - POTW Releases 81D:	0
Chemical Activities and Uses:	
Cas number:	000071432
Document control number:	1318216995389
Chemical name:	BENZENE
Classification:	TRI
Unit of measure:	Pounds
Produce the chemical:	No
Import the chemical:	No
On-site use of the chemical:	No
Sale or distribution of the chemical:	No
As a byproduct:	No
As a manufactured impurity:	No
Used as a reactant:	No
P101 feedstocks:	No
P102 raw materials:	No
P103 intermediates:	No
P104 initiators:	No
P199 other:	No
Added as a formulation component:	No

Map ID
Direction
Distance
Elevation

MAP FINDINGS

Site

Database(s)

EDR ID Number
EPA ID Number

WORLD OIL RECYCLING (Continued)

1000208178

P201 additives:	No
P202 dyes:	No
P203 reaction diluents:	No
P204 initiators:	No
P205 solvents:	No
P206 inhibitors:	No
P207 emulsifiers:	No
P208 surfactants:	No
P209 lubricants:	No
P210 flame retardants:	No
P211 rheological modifiers:	No
P299 other:	No
Used as an article component:	No
Repackaging:	Yes
As a process impurity:	Yes
Processed / recycling:	Yes
Used as a chemical processing aid:	No
Z101 process solvents:	No
Z102 catalysts:	No
Z103 inhibitors:	No
Z104 initiators:	No
Z105 reaction terminators:	No
Z106 solution buffers:	No
Z199 other:	No
Used as a manufacturing aid:	No
Z201 process lubricants:	No
Z202 metalworking fluids:	No
Z203 coolants:	No
Z204 refrigerants:	No
Z205 hydraulic fluids:	No
Z299 other:	No
Ancillary or other use:	Yes
Z301 cleaner:	No
Z302 degreaser:	No
Z303 lubricant:	No
Z304 fuel:	No
Z305 flame retardant:	No
Z306 waste treatment:	No
Z307 water treatment:	No
Z308 construction materials:	No
Z399 other:	No

Submitted Facility Name:	DEMENNOKERDOON DBA WORLD OIL RECYCLING
Submitted Street:	2000 N ALAMEDA ST
Submitted City:	COMPTON
Submitted County:	LOS ANGELES
Submitted State:	CA
Submitted Zip Code:	90222
Submitted BIA Code:	Not reported
Submitted Tribe Name:	Not reported
Submitted Parent Company Name:	WORLD OIL CORP
Submitted Parent Company DB Number:	72937436
Submitted Standardized Parent Company Name:	WORLD OIL CORP
Submitted Primary NAICS Code:	324191
Submitted Industry Code:	324
Submitted Industry Name:	Petroleum
Industry Code:	324

Map ID
Direction
Distance
Elevation

MAP FINDINGS

Site

Database(s)

EDR ID Number
EPA ID Number

WORLD OIL RECYCLING (Continued)

1000208178

Industry Name:	Petroleum
Last year the facility reported:	2018
First year the facility reported:	1987
Number of forms submitted:	11
Total number of forms submitted:	195

Detailed Source Reduction Activities and Methods:

Cas number:	000071432
Document control number:	1318216995389
Chemical name:	BENZENE
Classification:	TRI
Unit of measure:	Pounds
On-site limited releases - prior year:	0
On-site limited releases - current year:	0
On-site limited releases - following year:	0
On-site limited releases - 2nd-following year:	0
Other on-site releases - prior year:	0
Other on-site releases - current year:	8.124
Other on-site releases - following year:	8.2
Other on-site releases - 2nd-following year:	8.29
Off-site limited releases - prior year:	0
Off-site limited releases - current year:	0
Off-site limited releases - following year:	0
Off-site limited releases - 2nd-following year:	0
Other off-site releases - previous year:	0
Other off-site releases - current year:	0
Other off-site releases - following year:	0
Other off-site releases - 2nd-following year:	0
Energy recovery on site prior year:	0
Energy recovery on site current year:	0
Energy recovery on site following year:	0
Energy recovery on site 2nd-following year:	0
Energy recovery off site prior year:	0
Energy recovery off site current year:	5845.59
Energy recovery off site following year:	5904.05
Energy recovery off site 2nd-following year:	5963.09
Quantity recycled on site prior year:	0
Quantity recycled on site current year:	18941.61
Quantity recycled on site following year:	19131.02
Quantity recycled on site 2nd-following year:	19322.33
Quantity recycled off site prior year:	0
Quantity recycled off site current year:	0
Quantity recycled off site following year:	0
Quantity recycled off site 2nd-following year:	0
Quantity treated on site prior year:	0
Quantity treated on site current year:	0
Quantity treated on site following year:	0
Quantity treated on site 2nd-following year:	0
Quantity treated off site prior year:	0
Quantity treated off site current year:	67.17
Quantity treated off site following year:	67.84
Quantity treated off site 2nd-following year:	68.52
Catastrophic releases or other one-time events:	Not reported
Prod ratio/activity index:	1
Prod ratio or activity:	PRODUCTION
1st SR reduction activity:	W13-Improved Maintenance Scheduling, Recordkeeping, Or Procedures
1st SR activity ID meth code and desc 1:	T11 OTHER

Map ID
Direction
Distance
Elevation

MAP FINDINGS

Site

Database(s)

EDR ID Number
EPA ID Number

WORLD OIL RECYCLING (Continued)

1000208178

1st SR activity ID meth code and desc 2:	Not reported
1st SR activity ID meth code and desc 3:	Not reported
EST Ann REDN 1st source REDN act code and desc:	Not reported
2nd SR activity code and desc:	Not reported
2nd SR activity ID meth code and desc 1:	Not reported
2nd SR activity ID meth code and desc 2:	Not reported
2nd SR activity ID meth code and desc 3:	Not reported
EST Ann REDN 2nd source REDN act code and desc:	Not reported
3rd SR activity code and desc:	Not reported
3rd SR activity ID meth code and desc 1:	Not reported
3rd SR activity ID meth code and desc 2:	Not reported
3rd SR activity ID meth code and desc 3:	Not reported
EST Ann REDN 3rd source REDN act code and desc:	Not reported
4th SR activity code and desc:	Not reported
4th SR activity ID meth code and desc 1:	Not reported
4th SR activity ID meth code and desc 2:	Not reported
4th SR activity ID meth code and desc 3:	Not reported
EST Ann REDN 4th source REDN act code and desc:	Not reported

Detailed On-site Waste Treatment Methods and Efficiency:

Cas number:	000071432
Document control number:	1318216995389
Chemical name:	BENZENE
Classification:	TRI
Unit of measure:	Pounds
Stream 1 - waste stream code:	Gaseous (gases, vapors, airborne particulates)
Stream 1 - trtmt method - sequence 1:	Incineration--thermal destruction other than use as a fuel
Stream 1 - trtmt method - sequence 2:	Not reported
Stream 1 - trtmt method - sequence 3:	Not reported
Stream 1 - trtmt method - sequence 4:	Not reported
Stream 1 - trtmt method - sequence 5:	Not reported
Stream 1 - trtmt method - sequence 6:	Not reported
Stream 1 - trtmt method - sequence 7:	Not reported
Stream 1 - trtmt method - sequence 8:	Not reported
Stream 1 - based on operating data:	NO
Stream 2 - waste stream code:	Liquid waste streams (non-aqueous waste)
Stream 2 - trtmt method - sequence 1:	Phase separation
Stream 2 - trtmt method - sequence 2:	Air or steam stripping
Stream 2 - trtmt method - sequence 3:	Not reported
Stream 2 - trtmt method - sequence 4:	Not reported
Stream 2 - trtmt method - sequence 5:	Not reported
Stream 2 - trtmt method - sequence 6:	Not reported
Stream 2 - trtmt method - sequence 7:	Not reported
Stream 2 - trtmt method - sequence 8:	Not reported
Stream 2 - based on operating data:	NO
Stream 3 - waste stream code:	Wastewater (aqueous waste)
Stream 3 - trtmt method - sequence 1:	Phase separation
Stream 3 - trtmt method - sequence 2:	Neutralization
Stream 3 - trtmt method - sequence 3:	Other chemical precipitation with or without pre-treatment
Stream 3 - trtmt method - sequence 4:	Other treatment
Stream 3 - trtmt method - sequence 5:	Adsorption
Stream 3 - trtmt method - sequence 6:	Not reported
Stream 3 - trtmt method - sequence 7:	Not reported
Stream 3 - trtmt method - sequence 8:	Not reported
Stream 3 - based on operating data:	NO
Stream 4 - waste stream code:	Not reported
Stream 4 - trtmt method - sequence 1:	Not reported

Map ID
Direction
Distance
Elevation

MAP FINDINGS

Site

Database(s)

EDR ID Number
EPA ID Number

WORLD OIL RECYCLING (Continued)

1000208178

Stream 4 - trtmt method - sequence 2:	Not reported
Stream 4 - trtmt method - sequence 3:	Not reported
Stream 4 - trtmt method - sequence 4:	Not reported
Stream 4 - trtmt method - sequence 5:	Not reported
Stream 4 - trtmt method - sequence 6:	Not reported
Stream 4 - trtmt method - sequence 7:	Not reported
Stream 4 - trtmt method - sequence 8:	Not reported
Stream 4 - based on operating data:	Not reported
Stream 5 - waste stream code:	Not reported
Stream 5 - trtmt method - sequence 1:	Not reported
Stream 5 - trtmt method - sequence 2:	Not reported
Stream 5 - trtmt method - sequence 3:	Not reported
Stream 5 - trtmt method - sequence 4:	Not reported
Stream 5 - trtmt method - sequence 5:	Not reported
Stream 5 - trtmt method - sequence 6:	Not reported
Stream 5 - trtmt method - sequence 7:	Not reported
Stream 5 - trtmt method - sequence 8:	Not reported
Stream 5 - based on operating data:	Not reported

Details of Off-site Transfers:

Cas number:	000071432
Document control number:	1318216995389
Chemical name:	BENZENE
Classification:	TRI
Offsite RCRA id nr:	KSD031203318
Offsite transfer sequence number:	2
Offsite name:	ASH GROVE CEMENT CO
Offsite street address:	1801 NORTH SANTA FE STREET
Offsite City,State,Zip:	CHANUTE, KS 66720
Offsite county:	NEOSHO
Offsite province:	Not reported
Offsite country id:	Not reported
Offsite control:	NO
Unit of measure:	Pounds
Total amount transferred offsite for disposal:	0
Total amount transferred offsite for recycling:	0
Offsite energy recovery m56 LBS:	5845.59
Offsite energy recovery m56 BOE:	Periodic/Random Monotoning Data
Total amount transferred offsite for energy recovery:	5845.59
Total amount transferred offsite for treatment:	0
FRS ID - Transfer Location:	Not reported

Details of Transfers to Publicly Owned Treatment Works:

Cas number:	000071432
Document control number:	1318216995389
Chemical name:	BENZENE
Classification:	TRI
Unit of measure:	Pounds
POTW name:	JOINT WATER POLLUTION CONTROL PLANT
POTW address:	24501 SOUTH FIGUEROA STREET
POTW City,State,Zip:	CARSON, CA 90745-6311
POTW county:	LOS ANGELES
Quantity transferred:	Not reported
Basis of estimate:	Not reported
Discharges to water streams:	Not reported
Discharges to water streams - basis of estimate:	Not reported

Map ID
Direction
Distance
Elevation

MAP FINDINGS

Site

Database(s)

EDR ID Number
EPA ID Number

WORLD OIL RECYCLING (Continued)

1000208178

Discharges to other activities:	Not reported
Discharges to other activities - basis of estimate:	Not reported
Released to air:	Not reported
Released to air - basis of estimate:	Not reported
Sludge to disposal:	Not reported
Sludge to disposal - basis of estimate:	Not reported
Sludge to incineration - metals:	Not reported
Sludge to incineration - metals - basis of estimate:	Not reported
Sludge to agricultural applications:	Not reported
Sludge to agricultural applications - basis of estimate:	Not reported
Other or unknown disposal:	Not reported
Other or unknown disposal - basis of estimate:	Not reported
Other or unknown treatment:	Not reported
Other or unknown treatment - basis of estimate:	Not reported
Sludge to incineration - nonmetals:	Not reported
Sludge to incineration - nonmetals - basis of estimate:	Not reported
Total treated:	67.17
POTW Registry ID:	Not reported
Off Site - POTW Releases 81C:	0
Off Site - POTW Releases 81D:	0
Off Site - POTW Releases:	0
Experimental and Est. Treatment:	Not reported
Experimental and Est. Treatment - Basis of Est.:	Not reported

[Click this hyperlink](#) while viewing on your computer to access
1 additional US TRIS: record(s) in the EDR Site Report.

PADS:

Name:	WORLD OIL RECYCLING
Address:	2000 N. ALAMEDA STREET
Address 2:	Not reported
City,State,Zip:	COMPTON, CA 90222
EDR ID:	1000208178
EPAID:	CAT080013352
Region:	9
Generator:	N
Storer:	Y
Disposer:	N
Transporter:	N
Smelter:	N
Research Facility:	N
Mailing Address:	2000 N. ALAMEDA STREET
Mailing Address 2:	Not reported
Mailing City:	COMPTON
Mailing State:	CA
Mailing Zip:	90222
Mailing Country:	US
Owner Name:	JEFFREY BAXTER
Certification Date:	08/21/2018
Contact Name:	JEFF BAXTER
Contact Title:	SENIOR VP OPERATIONS
Contact Telephone:	310-537-7100
Contact Text:	Not reported
Contact Email:	Not reported

Map ID
Direction
Distance
Elevation

MAP FINDINGS

Site

Database(s)

EDR ID Number
EPA ID Number

WORLD OIL RECYCLING (Continued)

1000208178

ICIS:

Enforcement Action ID: CASCAA200128250
FRS ID: 110000474353
Action Name: NOV P60457 FOR RULES 2004(f)(1) & 3002(c)(1)
Facility Name: DEMENNO/KERDOON
Facility Address: 2000 N ALAMEDA ST
COMPTON, CA 90222
Enforcement Action Type: Notice of Violation
Facility County: LOS ANGELES
Program System Acronym: AIR
Enforcement Action Forum Desc: Administrative - Informal
EA Type Code: NOV
Facility SIC Code: 2992
Federal Facility ID: Not reported
Latitude in Decimal Degrees: 33.90919
Longitude in Decimal Degrees: -118.22196
Permit Type Desc: Not reported
Program System Acronym: CASCA0000603700174
Facility NAICS Code: 324191
Tribal Land Code: Not reported

Enforcement Action ID: CASCAA0000060370017400081
FRS ID: 110000474353
Action Name: DEMENNO/KERDOON 060370017400081
Facility Name: DEMENNO/KERDOON
Facility Address: 2000 N ALAMEDA ST
COMPTON, CA 90222
Enforcement Action Type: Administrative Order
Facility County: LOS ANGELES
Program System Acronym: AIR
Enforcement Action Forum Desc: Administrative - Formal
EA Type Code: SCAAAO
Facility SIC Code: 2992
Federal Facility ID: Not reported
Latitude in Decimal Degrees: 33.90919
Longitude in Decimal Degrees: -118.22196
Permit Type Desc: Not reported
Program System Acronym: CASCA0000603700174
Facility NAICS Code: 324191
Tribal Land Code: Not reported

Enforcement Action ID: CASCAA0000060370017400080
FRS ID: 110000474353
Action Name: DEMENNO/KERDOON 060370017400080
Facility Name: DEMENNO/KERDOON
Facility Address: 2000 N ALAMEDA ST
COMPTON, CA 90222
Enforcement Action Type: Notice of Violation
Facility County: LOS ANGELES
Program System Acronym: AIR
Enforcement Action Forum Desc: Administrative - Informal
EA Type Code: NOV
Facility SIC Code: 2992
Federal Facility ID: Not reported
Latitude in Decimal Degrees: 33.90919
Longitude in Decimal Degrees: -118.22196
Permit Type Desc: Not reported

Map ID
Direction
Distance
Elevation

MAP FINDINGS

Site

Database(s)

EDR ID Number
EPA ID Number

WORLD OIL RECYCLING (Continued)

1000208178

Program System Acronym: CASCA0000603700174
Facility NAICS Code: 324191
Tribal Land Code: Not reported

Enforcement Action ID: CASCAA0000060370017400053
FRS ID: 110000474353
Action Name: DEMENNO/KERDOON 060370017400053
Facility Name: DEMENNO/KERDOON
Facility Address: 2000 N ALAMEDA ST
COMPTON, CA 90222

Enforcement Action Type: Administrative Order
Facility County: LOS ANGELES
Program System Acronym: AIR
Enforcement Action Forum Desc: Administrative - Formal
EA Type Code: SCAAAO
Facility SIC Code: 2992
Federal Facility ID: Not reported
Latitude in Decimal Degrees: 33.90919
Longitude in Decimal Degrees: -118.22196
Permit Type Desc: Not reported
Program System Acronym: CASCA0000603700174
Facility NAICS Code: 324191
Tribal Land Code: Not reported

Enforcement Action ID: CASCAA0000060370017400052
FRS ID: 110000474353
Action Name: DEMENNO/KERDOON 060370017400052
Facility Name: DEMENNO/KERDOON
Facility Address: 2000 N ALAMEDA ST
COMPTON, CA 90222

Enforcement Action Type: Notice of Violation
Facility County: LOS ANGELES
Program System Acronym: AIR
Enforcement Action Forum Desc: Administrative - Informal
EA Type Code: NOV
Facility SIC Code: 2992
Federal Facility ID: Not reported
Latitude in Decimal Degrees: 33.90919
Longitude in Decimal Degrees: -118.22196
Permit Type Desc: Not reported
Program System Acronym: CASCA0000603700174
Facility NAICS Code: 324191
Tribal Land Code: Not reported

Enforcement Action ID: CASCAA0000060370017400044
FRS ID: 110000474353
Action Name: DEMENNO/KERDOON 060370017400044
Facility Name: DEMENNO/KERDOON
Facility Address: 2000 N ALAMEDA ST
COMPTON, CA 90222

Enforcement Action Type: Administrative Order
Facility County: LOS ANGELES
Program System Acronym: AIR
Enforcement Action Forum Desc: Administrative - Formal
EA Type Code: SCAAAO
Facility SIC Code: 2992
Federal Facility ID: Not reported

Map ID
Direction
Distance
Elevation

MAP FINDINGS

Site

Database(s)

EDR ID Number
EPA ID Number

WORLD OIL RECYCLING (Continued)

1000208178

Latitude in Decimal Degrees: 33.90919
Longitude in Decimal Degrees: -118.22196
Permit Type Desc: Not reported
Program System Acronym: CASCA0000603700174
Facility NAICS Code: 324191
Tribal Land Code: Not reported

Enforcement Action ID: CASCAA0000060370017400043
FRS ID: 110000474353
Action Name: DEMENNO/KERDOON 060370017400043
Facility Name: DEMENNO/KERDOON
Facility Address: 2000 N ALAMEDA ST
COMPTON, CA 90222

Enforcement Action Type: Notice of Violation
Facility County: LOS ANGELES
Program System Acronym: AIR
Enforcement Action Forum Desc: Administrative - Informal
EA Type Code: NOV
Facility SIC Code: 2992
Federal Facility ID: Not reported
Latitude in Decimal Degrees: 33.90919
Longitude in Decimal Degrees: -118.22196
Permit Type Desc: Not reported
Program System Acronym: CASCA0000603700174
Facility NAICS Code: 324191
Tribal Land Code: Not reported

US AIRS (AFS):

Envid: 1000208178
Region Code: 09
County Code: CA037
Programmatic ID: AIR CASCA0000603700174
Facility Registry ID: 110000474353
D and B Number: Not reported
Facility Site Name: DEMENNO/KERDOON
Primary SIC Code: 2992
NAICS Code: 324191
Default Air Classification Code: MAJ
Facility Type of Ownership Code: POF
Air CMS Category Code: TVM
HPV Status: Not reported

US AIRS (AFS):

Region Code: 09
Programmatic ID: AIR CASCA0000603700174
Facility Registry ID: 110000474353
Air Operating Status Code: OPR
Default Air Classification Code: MAJ
Air Program: State Implementation Plan for National Primary and Secondary Ambient Air Quality Standards
Activity Date: Not reported
Activity Status Date: 1998-12-29 00:00:00
Activity Group: Case File
Activity Type: Case File
Activity Status: Resolved

Region Code: 09

Map ID
Direction
Distance
Elevation

MAP FINDINGS

Site

Database(s)

EDR ID Number
EPA ID Number

WORLD OIL RECYCLING (Continued)

1000208178

Programmatic ID: AIR CASCA0000603700174
Facility Registry ID: 110000474353
Air Operating Status Code: OPR
Default Air Classification Code: MAJ
Air Program: State Implementation Plan for National Primary and Secondary Ambient Air Quality Standards
Activity Date: Not reported
Activity Status Date: 2011-02-22 00:00:00
Activity Group: Case File
Activity Type: Case File
Activity Status: Resolved

Region Code: 09
Programmatic ID: AIR CASCA0000603700174
Facility Registry ID: 110000474353
Air Operating Status Code: OPR
Default Air Classification Code: MAJ
Air Program: State Implementation Plan for National Primary and Secondary Ambient Air Quality Standards
Activity Date: 2014-09-05 00:00:00
Activity Status Date: 2014-12-24 12:32:52
Activity Group: Compliance Monitoring
Activity Type: Inspection/Evaluation
Activity Status: Active

Region Code: 09
Programmatic ID: AIR CASCA0000603700174
Facility Registry ID: 110000474353
Air Operating Status Code: OPR
Default Air Classification Code: MAJ
Air Program: State Implementation Plan for National Primary and Secondary Ambient Air Quality Standards
Activity Date: 2014-09-05 00:00:00
Activity Status Date: 2014-12-24 12:39:09
Activity Group: Compliance Monitoring
Activity Type: Inspection/Evaluation
Activity Status: Active

Region Code: 09
Programmatic ID: AIR CASCA0000603700174
Facility Registry ID: 110000474353
Air Operating Status Code: OPR
Default Air Classification Code: MAJ
Air Program: State Implementation Plan for National Primary and Secondary Ambient Air Quality Standards
Activity Date: 2014-09-05 00:00:00
Activity Status Date: 2015-01-07 13:19:15
Activity Group: Compliance Monitoring
Activity Type: Inspection/Evaluation
Activity Status: Active

Region Code: 09
Programmatic ID: AIR CASCA0000603700174
Facility Registry ID: 110000474353
Air Operating Status Code: OPR
Default Air Classification Code: MAJ
Air Program: State Implementation Plan for National Primary and Secondary Ambient Air Quality Standards
Activity Date: 2015-01-02 00:00:00
Activity Status Date: 2015-01-07 13:27:03
Activity Group: Compliance Monitoring
Activity Type: Inspection/Evaluation

Map ID
Direction
Distance
Elevation

MAP FINDINGS

Site

Database(s)

EDR ID Number
EPA ID Number

WORLD OIL RECYCLING (Continued)

1000208178

Activity Status:	Active
Region Code:	09
Programmatic ID:	AIR CASCA0000603700174
Facility Registry ID:	110000474353
Air Operating Status Code:	OPR
Default Air Classification Code:	MAJ
Air Program:	State Implementation Plan for National Primary and Secondary Ambient Air Quality Standards
Activity Date:	2015-08-21 00:00:00
Activity Status Date:	2015-11-17 11:54:58
Activity Group:	Compliance Monitoring
Activity Type:	Inspection/Evaluation
Activity Status:	Active
Region Code:	09
Programmatic ID:	AIR CASCA0000603700174
Facility Registry ID:	110000474353
Air Operating Status Code:	OPR
Default Air Classification Code:	MAJ
Air Program:	State Implementation Plan for National Primary and Secondary Ambient Air Quality Standards
Activity Date:	2016-01-08 00:00:00
Activity Status Date:	2016-03-10 17:09:31
Activity Group:	Compliance Monitoring
Activity Type:	Inspection/Evaluation
Activity Status:	Active
Region Code:	09
Programmatic ID:	AIR CASCA0000603700174
Facility Registry ID:	110000474353
Air Operating Status Code:	OPR
Default Air Classification Code:	MAJ
Air Program:	State Implementation Plan for National Primary and Secondary Ambient Air Quality Standards
Activity Date:	2016-02-25 00:00:00
Activity Status Date:	2016-03-10 17:20:28
Activity Group:	Compliance Monitoring
Activity Type:	Inspection/Evaluation
Activity Status:	Active
Region Code:	09
Programmatic ID:	AIR CASCA0000603700174
Facility Registry ID:	110000474353
Air Operating Status Code:	OPR
Default Air Classification Code:	MAJ
Air Program:	State Implementation Plan for National Primary and Secondary Ambient Air Quality Standards
Activity Date:	1978-07-18 00:00:00
Activity Status Date:	Not reported
Activity Group:	Compliance Monitoring
Activity Type:	Inspection/Evaluation
Activity Status:	Not reported
Region Code:	09
Programmatic ID:	AIR CASCA0000603700174
Facility Registry ID:	110000474353
Air Operating Status Code:	OPR
Default Air Classification Code:	MAJ
Air Program:	State Implementation Plan for National Primary and Secondary Ambient Air Quality Standards
Activity Date:	1979-07-16 00:00:00

Map ID
Direction
Distance
Elevation

MAP FINDINGS

Site

Database(s)

EDR ID Number
EPA ID Number

WORLD OIL RECYCLING (Continued)

1000208178

Activity Status Date: Not reported
Activity Group: Compliance Monitoring
Activity Type: Inspection/Evaluation
Activity Status: Not reported

Region Code: 09
Programmatic ID: AIR CASCA0000603700174
Facility Registry ID: 110000474353
Air Operating Status Code: OPR
Default Air Classification Code: MAJ
Air Program: State Implementation Plan for National Primary and Secondary Ambient Air Quality Standards
Activity Date: 1980-01-08 00:00:00
Activity Status Date: Not reported
Activity Group: Compliance Monitoring
Activity Type: Inspection/Evaluation
Activity Status: Not reported

Region Code: 09
Programmatic ID: AIR CASCA0000603700174
Facility Registry ID: 110000474353
Air Operating Status Code: OPR
Default Air Classification Code: MAJ
Air Program: State Implementation Plan for National Primary and Secondary Ambient Air Quality Standards
Activity Date: 1980-12-23 00:00:00
Activity Status Date: Not reported
Activity Group: Compliance Monitoring
Activity Type: Inspection/Evaluation
Activity Status: Not reported

Region Code: 09
Programmatic ID: AIR CASCA0000603700174
Facility Registry ID: 110000474353
Air Operating Status Code: OPR
Default Air Classification Code: MAJ
Air Program: State Implementation Plan for National Primary and Secondary Ambient Air Quality Standards
Activity Date: 1981-03-20 00:00:00
Activity Status Date: Not reported
Activity Group: Compliance Monitoring
Activity Type: Inspection/Evaluation
Activity Status: Not reported

Region Code: 09
Programmatic ID: AIR CASCA0000603700174
Facility Registry ID: 110000474353
Air Operating Status Code: OPR
Default Air Classification Code: MAJ
Air Program: State Implementation Plan for National Primary and Secondary Ambient Air Quality Standards
Activity Date: 1981-10-29 00:00:00
Activity Status Date: Not reported
Activity Group: Compliance Monitoring
Activity Type: Inspection/Evaluation
Activity Status: Not reported

Region Code: 09
Programmatic ID: AIR CASCA0000603700174
Facility Registry ID: 110000474353
Air Operating Status Code: OPR

Map ID
Direction
Distance
Elevation

MAP FINDINGS

Site

Database(s)

EDR ID Number
EPA ID Number

WORLD OIL RECYCLING (Continued)

1000208178

Default Air Classification Code: MAJ
Air Program: State Implementation Plan for National Primary and Secondary Ambient Air Quality Standards
Activity Date: 1982-01-19 00:00:00
Activity Status Date: Not reported
Activity Group: Compliance Monitoring
Activity Type: Inspection/Evaluation
Activity Status: Not reported

Region Code: 09
Programmatic ID: AIR CASCA0000603700174
Facility Registry ID: 110000474353
Air Operating Status Code: OPR
Default Air Classification Code: MAJ
Air Program: State Implementation Plan for National Primary and Secondary Ambient Air Quality Standards
Activity Date: 1982-03-25 00:00:00
Activity Status Date: Not reported
Activity Group: Compliance Monitoring
Activity Type: Inspection/Evaluation
Activity Status: Not reported

Region Code: 09
Programmatic ID: AIR CASCA0000603700174
Facility Registry ID: 110000474353
Air Operating Status Code: OPR
Default Air Classification Code: MAJ
Air Program: State Implementation Plan for National Primary and Secondary Ambient Air Quality Standards
Activity Date: 1983-02-01 00:00:00
Activity Status Date: Not reported
Activity Group: Compliance Monitoring
Activity Type: Inspection/Evaluation
Activity Status: Not reported

Region Code: 09
Programmatic ID: AIR CASCA0000603700174
Facility Registry ID: 110000474353
Air Operating Status Code: OPR
Default Air Classification Code: MAJ
Air Program: State Implementation Plan for National Primary and Secondary Ambient Air Quality Standards
Activity Date: 1983-05-06 00:00:00
Activity Status Date: Not reported
Activity Group: Compliance Monitoring
Activity Type: Inspection/Evaluation
Activity Status: Not reported

Region Code: 09
Programmatic ID: AIR CASCA0000603700174
Facility Registry ID: 110000474353
Air Operating Status Code: OPR
Default Air Classification Code: MAJ
Air Program: State Implementation Plan for National Primary and Secondary Ambient Air Quality Standards
Activity Date: 1984-05-09 00:00:00
Activity Status Date: Not reported
Activity Group: Compliance Monitoring
Activity Type: Inspection/Evaluation
Activity Status: Not reported

Region Code: 09

Map ID
Direction
Distance
Elevation

MAP FINDINGS

Site

Database(s)

EDR ID Number
EPA ID Number

WORLD OIL RECYCLING (Continued)

1000208178

Programmatic ID: AIR CASCA0000603700174
Facility Registry ID: 110000474353
Air Operating Status Code: OPR
Default Air Classification Code: MAJ
Air Program: State Implementation Plan for National Primary and Secondary Ambient Air Quality Standards
Activity Date: 1984-08-06 00:00:00
Activity Status Date: Not reported
Activity Group: Compliance Monitoring
Activity Type: Inspection/Evaluation
Activity Status: Not reported

Region Code: 09
Programmatic ID: AIR CASCA0000603700174
Facility Registry ID: 110000474353
Air Operating Status Code: OPR
Default Air Classification Code: MAJ
Air Program: State Implementation Plan for National Primary and Secondary Ambient Air Quality Standards
Activity Date: 1984-11-26 00:00:00
Activity Status Date: Not reported
Activity Group: Compliance Monitoring
Activity Type: Inspection/Evaluation
Activity Status: Not reported

Region Code: 09
Programmatic ID: AIR CASCA0000603700174
Facility Registry ID: 110000474353
Air Operating Status Code: OPR
Default Air Classification Code: MAJ
Air Program: State Implementation Plan for National Primary and Secondary Ambient Air Quality Standards
Activity Date: 1985-02-04 00:00:00
Activity Status Date: Not reported
Activity Group: Compliance Monitoring
Activity Type: Inspection/Evaluation
Activity Status: Not reported

Region Code: 09
Programmatic ID: AIR CASCA0000603700174
Facility Registry ID: 110000474353
Air Operating Status Code: OPR
Default Air Classification Code: MAJ
Air Program: State Implementation Plan for National Primary and Secondary Ambient Air Quality Standards
Activity Date: 1985-08-13 00:00:00
Activity Status Date: Not reported
Activity Group: Compliance Monitoring
Activity Type: Inspection/Evaluation
Activity Status: Not reported

Region Code: 09
Programmatic ID: AIR CASCA0000603700174
Facility Registry ID: 110000474353
Air Operating Status Code: OPR
Default Air Classification Code: MAJ
Air Program: State Implementation Plan for National Primary and Secondary Ambient Air Quality Standards
Activity Date: 1985-11-18 00:00:00
Activity Status Date: Not reported
Activity Group: Compliance Monitoring
Activity Type: Inspection/Evaluation

Map ID
Direction
Distance
Elevation

MAP FINDINGS

Site

Database(s)

EDR ID Number
EPA ID Number

WORLD OIL RECYCLING (Continued)

1000208178

Activity Status:	Not reported
Region Code:	09
Programmatic ID:	AIR CASCA0000603700174
Facility Registry ID:	110000474353
Air Operating Status Code:	OPR
Default Air Classification Code:	MAJ
Air Program:	State Implementation Plan for National Primary and Secondary Ambient Air Quality Standards
Activity Date:	1986-02-04 00:00:00
Activity Status Date:	Not reported
Activity Group:	Compliance Monitoring
Activity Type:	Inspection/Evaluation
Activity Status:	Not reported
Region Code:	09
Programmatic ID:	AIR CASCA0000603700174
Facility Registry ID:	110000474353
Air Operating Status Code:	OPR
Default Air Classification Code:	MAJ
Air Program:	State Implementation Plan for National Primary and Secondary Ambient Air Quality Standards
Activity Date:	1986-06-30 00:00:00
Activity Status Date:	Not reported
Activity Group:	Compliance Monitoring
Activity Type:	Inspection/Evaluation
Activity Status:	Not reported
Region Code:	09
Programmatic ID:	AIR CASCA0000603700174
Facility Registry ID:	110000474353
Air Operating Status Code:	OPR
Default Air Classification Code:	MAJ
Air Program:	State Implementation Plan for National Primary and Secondary Ambient Air Quality Standards
Activity Date:	1987-01-13 00:00:00
Activity Status Date:	Not reported
Activity Group:	Compliance Monitoring
Activity Type:	Inspection/Evaluation
Activity Status:	Not reported
Region Code:	09
Programmatic ID:	AIR CASCA0000603700174
Facility Registry ID:	110000474353
Air Operating Status Code:	OPR
Default Air Classification Code:	MAJ
Air Program:	State Implementation Plan for National Primary and Secondary Ambient Air Quality Standards
Activity Date:	1987-05-05 00:00:00
Activity Status Date:	Not reported
Activity Group:	Compliance Monitoring
Activity Type:	Inspection/Evaluation
Activity Status:	Not reported
Region Code:	09
Programmatic ID:	AIR CASCA0000603700174
Facility Registry ID:	110000474353
Air Operating Status Code:	OPR
Default Air Classification Code:	MAJ
Air Program:	State Implementation Plan for National Primary and Secondary Ambient Air Quality Standards
Activity Date:	1988-02-09 00:00:00

Map ID
Direction
Distance
Elevation

MAP FINDINGS

Site

Database(s)

EDR ID Number
EPA ID Number

WORLD OIL RECYCLING (Continued)

1000208178

Activity Status Date: Not reported
Activity Group: Compliance Monitoring
Activity Type: Inspection/Evaluation
Activity Status: Not reported

Region Code: 09
Programmatic ID: AIR CASCA0000603700174
Facility Registry ID: 110000474353
Air Operating Status Code: OPR
Default Air Classification Code: MAJ
Air Program: State Implementation Plan for National Primary and Secondary Ambient Air Quality Standards
Activity Date: 1988-11-07 00:00:00
Activity Status Date: Not reported
Activity Group: Compliance Monitoring
Activity Type: Inspection/Evaluation
Activity Status: Not reported

Region Code: 09
Programmatic ID: AIR CASCA0000603700174
Facility Registry ID: 110000474353
Air Operating Status Code: OPR
Default Air Classification Code: MAJ
Air Program: State Implementation Plan for National Primary and Secondary Ambient Air Quality Standards
Activity Date: 1989-06-22 00:00:00
Activity Status Date: Not reported
Activity Group: Compliance Monitoring
Activity Type: Inspection/Evaluation
Activity Status: Not reported

Region Code: 09
Programmatic ID: AIR CASCA0000603700174
Facility Registry ID: 110000474353
Air Operating Status Code: OPR
Default Air Classification Code: MAJ
Air Program: State Implementation Plan for National Primary and Secondary Ambient Air Quality Standards
Activity Date: 1990-05-29 00:00:00
Activity Status Date: Not reported
Activity Group: Compliance Monitoring
Activity Type: Inspection/Evaluation
Activity Status: Not reported

Region Code: 09
Programmatic ID: AIR CASCA0000603700174
Facility Registry ID: 110000474353
Air Operating Status Code: OPR
Default Air Classification Code: MAJ
Air Program: State Implementation Plan for National Primary and Secondary Ambient Air Quality Standards
Activity Date: 1991-06-10 00:00:00
Activity Status Date: Not reported
Activity Group: Compliance Monitoring
Activity Type: Inspection/Evaluation
Activity Status: Not reported

Region Code: 09
Programmatic ID: AIR CASCA0000603700174
Facility Registry ID: 110000474353
Air Operating Status Code: OPR

Map ID
Direction
Distance
Elevation

MAP FINDINGS

Site

Database(s)

EDR ID Number
EPA ID Number

WORLD OIL RECYCLING (Continued)

1000208178

Default Air Classification Code: MAJ
Air Program: State Implementation Plan for National Primary and Secondary Ambient Air Quality Standards
Activity Date: 1992-04-06 00:00:00
Activity Status Date: Not reported
Activity Group: Compliance Monitoring
Activity Type: Inspection/Evaluation
Activity Status: Not reported

Region Code: 09
Programmatic ID: AIR CASCA0000603700174
Facility Registry ID: 110000474353
Air Operating Status Code: OPR
Default Air Classification Code: MAJ
Air Program: State Implementation Plan for National Primary and Secondary Ambient Air Quality Standards
Activity Date: 1993-04-03 00:00:00
Activity Status Date: Not reported
Activity Group: Compliance Monitoring
Activity Type: Inspection/Evaluation
Activity Status: Not reported

Region Code: 09
Programmatic ID: AIR CASCA0000603700174
Facility Registry ID: 110000474353
Air Operating Status Code: OPR
Default Air Classification Code: MAJ
Air Program: State Implementation Plan for National Primary and Secondary Ambient Air Quality Standards
Activity Date: 1994-06-17 00:00:00
Activity Status Date: Not reported
Activity Group: Compliance Monitoring
Activity Type: Inspection/Evaluation
Activity Status: Not reported

Region Code: 09
Programmatic ID: AIR CASCA0000603700174
Facility Registry ID: 110000474353
Air Operating Status Code: OPR
Default Air Classification Code: MAJ
Air Program: State Implementation Plan for National Primary and Secondary Ambient Air Quality Standards
Activity Date: 1995-06-09 00:00:00
Activity Status Date: Not reported
Activity Group: Compliance Monitoring
Activity Type: Inspection/Evaluation
Activity Status: Not reported

Region Code: 09
Programmatic ID: AIR CASCA0000603700174
Facility Registry ID: 110000474353
Air Operating Status Code: OPR
Default Air Classification Code: MAJ
Air Program: State Implementation Plan for National Primary and Secondary Ambient Air Quality Standards
Activity Date: 1995-10-20 00:00:00
Activity Status Date: Not reported
Activity Group: Compliance Monitoring
Activity Type: Inspection/Evaluation
Activity Status: Not reported

Region Code: 09

Map ID
Direction
Distance
Elevation

MAP FINDINGS

Site

Database(s)

EDR ID Number
EPA ID Number

WORLD OIL RECYCLING (Continued)

1000208178

Programmatic ID: AIR CASCA0000603700174
Facility Registry ID: 110000474353
Air Operating Status Code: OPR
Default Air Classification Code: MAJ
Air Program: State Implementation Plan for National Primary and Secondary Ambient Air Quality Standards
Activity Date: 1996-09-11 00:00:00
Activity Status Date: Not reported
Activity Group: Compliance Monitoring
Activity Type: Inspection/Evaluation
Activity Status: Not reported

Region Code: 09
Programmatic ID: AIR CASCA0000603700174
Facility Registry ID: 110000474353
Air Operating Status Code: OPR
Default Air Classification Code: MAJ
Air Program: State Implementation Plan for National Primary and Secondary Ambient Air Quality Standards
Activity Date: 1997-10-15 00:00:00
Activity Status Date: Not reported
Activity Group: Compliance Monitoring
Activity Type: Inspection/Evaluation
Activity Status: Not reported

Region Code: 09
Programmatic ID: AIR CASCA0000603700174
Facility Registry ID: 110000474353
Air Operating Status Code: OPR
Default Air Classification Code: MAJ
Air Program: State Implementation Plan for National Primary and Secondary Ambient Air Quality Standards
Activity Date: 1998-12-01 00:00:00
Activity Status Date: Not reported
Activity Group: Compliance Monitoring
Activity Type: Inspection/Evaluation
Activity Status: Not reported

Region Code: 09
Programmatic ID: AIR CASCA0000603700174
Facility Registry ID: 110000474353
Air Operating Status Code: OPR
Default Air Classification Code: MAJ
Air Program: State Implementation Plan for National Primary and Secondary Ambient Air Quality Standards
Activity Date: 1999-09-17 00:00:00
Activity Status Date: Not reported
Activity Group: Compliance Monitoring
Activity Type: Inspection/Evaluation
Activity Status: Not reported

Region Code: 09
Programmatic ID: AIR CASCA0000603700174
Facility Registry ID: 110000474353
Air Operating Status Code: OPR
Default Air Classification Code: MAJ
Air Program: State Implementation Plan for National Primary and Secondary Ambient Air Quality Standards
Activity Date: 2001-09-19 00:00:00
Activity Status Date: Not reported
Activity Group: Compliance Monitoring
Activity Type: Inspection/Evaluation

Map ID
Direction
Distance
Elevation

MAP FINDINGS

Site

Database(s)

EDR ID Number
EPA ID Number

WORLD OIL RECYCLING (Continued)

1000208178

Activity Status:	Not reported
Region Code:	09
Programmatic ID:	AIR CASCA0000603700174
Facility Registry ID:	110000474353
Air Operating Status Code:	OPR
Default Air Classification Code:	MAJ
Air Program:	State Implementation Plan for National Primary and Secondary Ambient Air Quality Standards
Activity Date:	2003-08-20 00:00:00
Activity Status Date:	Not reported
Activity Group:	Compliance Monitoring
Activity Type:	Inspection/Evaluation
Activity Status:	Not reported
Region Code:	09
Programmatic ID:	AIR CASCA0000603700174
Facility Registry ID:	110000474353
Air Operating Status Code:	OPR
Default Air Classification Code:	MAJ
Air Program:	State Implementation Plan for National Primary and Secondary Ambient Air Quality Standards
Activity Date:	2004-09-22 00:00:00
Activity Status Date:	Not reported
Activity Group:	Compliance Monitoring
Activity Type:	Inspection/Evaluation
Activity Status:	Not reported
Region Code:	09
Programmatic ID:	AIR CASCA0000603700174
Facility Registry ID:	110000474353
Air Operating Status Code:	OPR
Default Air Classification Code:	MAJ
Air Program:	State Implementation Plan for National Primary and Secondary Ambient Air Quality Standards
Activity Date:	2005-09-05 00:00:00
Activity Status Date:	Not reported
Activity Group:	Compliance Monitoring
Activity Type:	Inspection/Evaluation
Activity Status:	Not reported
Region Code:	09
Programmatic ID:	AIR CASCA0000603700174
Facility Registry ID:	110000474353
Air Operating Status Code:	OPR
Default Air Classification Code:	MAJ
Air Program:	State Implementation Plan for National Primary and Secondary Ambient Air Quality Standards
Activity Date:	2007-07-18 00:00:00
Activity Status Date:	Not reported
Activity Group:	Compliance Monitoring
Activity Type:	Inspection/Evaluation
Activity Status:	Not reported
Region Code:	09
Programmatic ID:	AIR CASCA0000603700174
Facility Registry ID:	110000474353
Air Operating Status Code:	OPR
Default Air Classification Code:	MAJ
Air Program:	State Implementation Plan for National Primary and Secondary Ambient Air Quality Standards
Activity Date:	2008-11-18 00:00:00

Map ID
Direction
Distance
Elevation

MAP FINDINGS

Site

Database(s)

EDR ID Number
EPA ID Number

WORLD OIL RECYCLING (Continued)

1000208178

Activity Status Date: Not reported
Activity Group: Compliance Monitoring
Activity Type: Inspection/Evaluation
Activity Status: Not reported

Region Code: 09
Programmatic ID: AIR CASCA0000603700174
Facility Registry ID: 110000474353
Air Operating Status Code: OPR
Default Air Classification Code: MAJ
Air Program: State Implementation Plan for National Primary and Secondary Ambient Air Quality Standards
Activity Date: 2009-06-04 00:00:00
Activity Status Date: Not reported
Activity Group: Compliance Monitoring
Activity Type: Inspection/Evaluation
Activity Status: Not reported

Region Code: 09
Programmatic ID: AIR CASCA0000603700174
Facility Registry ID: 110000474353
Air Operating Status Code: OPR
Default Air Classification Code: MAJ
Air Program: State Implementation Plan for National Primary and Secondary Ambient Air Quality Standards
Activity Date: 2011-03-22 00:00:00
Activity Status Date: Not reported
Activity Group: Compliance Monitoring
Activity Type: Inspection/Evaluation
Activity Status: Not reported

Region Code: 09
Programmatic ID: AIR CASCA0000603700174
Facility Registry ID: 110000474353
Air Operating Status Code: OPR
Default Air Classification Code: MAJ
Air Program: State Implementation Plan for National Primary and Secondary Ambient Air Quality Standards
Activity Date: 2011-04-21 00:00:00
Activity Status Date: Not reported
Activity Group: Compliance Monitoring
Activity Type: Inspection/Evaluation
Activity Status: Not reported

Region Code: 09
Programmatic ID: AIR CASCA0000603700174
Facility Registry ID: 110000474353
Air Operating Status Code: OPR
Default Air Classification Code: MAJ
Air Program: State Implementation Plan for National Primary and Secondary Ambient Air Quality Standards
Activity Date: 2011-09-22 00:00:00
Activity Status Date: Not reported
Activity Group: Compliance Monitoring
Activity Type: Inspection/Evaluation
Activity Status: Not reported

Region Code: 09
Programmatic ID: AIR CASCA0000603700174
Facility Registry ID: 110000474353
Air Operating Status Code: OPR

Map ID
Direction
Distance
Elevation

MAP FINDINGS

Site

Database(s)

EDR ID Number
EPA ID Number

WORLD OIL RECYCLING (Continued)

1000208178

Default Air Classification Code: MAJ
Air Program: State Implementation Plan for National Primary and Secondary Ambient Air Quality Standards
Activity Date: 2012-08-24 00:00:00
Activity Status Date: Not reported
Activity Group: Compliance Monitoring
Activity Type: Inspection/Evaluation
Activity Status: Not reported

Region Code: 09
Programmatic ID: AIR CASCA0000603700174
Facility Registry ID: 110000474353
Air Operating Status Code: OPR
Default Air Classification Code: MAJ
Air Program: State Implementation Plan for National Primary and Secondary Ambient Air Quality Standards
Activity Date: 2012-09-26 00:00:00
Activity Status Date: Not reported
Activity Group: Compliance Monitoring
Activity Type: Inspection/Evaluation
Activity Status: Not reported

Region Code: 09
Programmatic ID: AIR CASCA0000603700174
Facility Registry ID: 110000474353
Air Operating Status Code: OPR
Default Air Classification Code: MAJ
Air Program: State Implementation Plan for National Primary and Secondary Ambient Air Quality Standards
Activity Date: 2012-09-27 00:00:00
Activity Status Date: Not reported
Activity Group: Compliance Monitoring
Activity Type: Inspection/Evaluation
Activity Status: Not reported

Region Code: 09
Programmatic ID: AIR CASCA0000603700174
Facility Registry ID: 110000474353
Air Operating Status Code: OPR
Default Air Classification Code: MAJ
Air Program: State Implementation Plan for National Primary and Secondary Ambient Air Quality Standards
Activity Date: 2013-08-19 00:00:00
Activity Status Date: Not reported
Activity Group: Compliance Monitoring
Activity Type: Inspection/Evaluation
Activity Status: Not reported

Region Code: 09
Programmatic ID: AIR CASCA0000603700174
Facility Registry ID: 110000474353
Air Operating Status Code: OPR
Default Air Classification Code: MAJ
Air Program: State Implementation Plan for National Primary and Secondary Ambient Air Quality Standards
Activity Date: 2013-09-24 00:00:00
Activity Status Date: Not reported
Activity Group: Compliance Monitoring
Activity Type: Inspection/Evaluation
Activity Status: Not reported

Region Code: 09

Map ID
Direction
Distance
Elevation

MAP FINDINGS

Site

Database(s)

EDR ID Number
EPA ID Number

WORLD OIL RECYCLING (Continued)

1000208178

Programmatic ID: AIR CASCA0000603700174
Facility Registry ID: 110000474353
Air Operating Status Code: OPR
Default Air Classification Code: MAJ
Air Program: State Implementation Plan for National Primary and Secondary Ambient Air Quality Standards
Activity Date: 2013-10-23 00:00:00
Activity Status Date: Not reported
Activity Group: Compliance Monitoring
Activity Type: Inspection/Evaluation
Activity Status: Not reported

Region Code: 09
Programmatic ID: AIR CASCA0000603700174
Facility Registry ID: 110000474353
Air Operating Status Code: OPR
Default Air Classification Code: MAJ
Air Program: State Implementation Plan for National Primary and Secondary Ambient Air Quality Standards
Activity Date: 2013-10-24 00:00:00
Activity Status Date: Not reported
Activity Group: Compliance Monitoring
Activity Type: Inspection/Evaluation
Activity Status: Not reported

Region Code: 09
Programmatic ID: AIR CASCA0000603700174
Facility Registry ID: 110000474353
Air Operating Status Code: OPR
Default Air Classification Code: MAJ
Air Program: State Implementation Plan for National Primary and Secondary Ambient Air Quality Standards
Activity Date: 1998-08-15 00:00:00
Activity Status Date: 1998-08-15 00:00:00
Activity Group: Enforcement Action
Activity Type: Administrative - Formal
Activity Status: Final Order Issued

Region Code: 09
Programmatic ID: AIR CASCA0000603700174
Facility Registry ID: 110000474353
Air Operating Status Code: OPR
Default Air Classification Code: MAJ
Air Program: State Implementation Plan for National Primary and Secondary Ambient Air Quality Standards
Activity Date: 2009-11-13 00:00:00
Activity Status Date: 2009-11-13 00:00:00
Activity Group: Enforcement Action
Activity Type: Administrative - Formal
Activity Status: Final Order Issued

Region Code: 09
Programmatic ID: AIR CASCA0000603700174
Facility Registry ID: 110000474353
Air Operating Status Code: OPR
Default Air Classification Code: MAJ
Air Program: State Implementation Plan for National Primary and Secondary Ambient Air Quality Standards
Activity Date: 1996-06-18 00:00:00
Activity Status Date: 1996-06-18 00:00:00
Activity Group: Enforcement Action
Activity Type: Administrative - Informal

Map ID
Direction
Distance
Elevation

MAP FINDINGS

Site

Database(s)

EDR ID Number
EPA ID Number

WORLD OIL RECYCLING (Continued)

1000208178

Activity Status: Achieved

Region Code: 09
Programmatic ID: AIR CASCA0000603700174
Facility Registry ID: 110000474353
Air Operating Status Code: OPR
Default Air Classification Code: MAJ
Air Program: State Implementation Plan for National Primary and Secondary Ambient Air Quality Standards
Activity Date: 1998-06-08 00:00:00
Activity Status Date: 1998-06-08 00:00:00
Activity Group: Enforcement Action
Activity Type: Administrative - Informal
Activity Status: Achieved

Region Code: 09
Programmatic ID: AIR CASCA0000603700174
Facility Registry ID: 110000474353
Air Operating Status Code: OPR
Default Air Classification Code: MAJ
Air Program: State Implementation Plan for National Primary and Secondary Ambient Air Quality Standards
Activity Date: 2009-11-17 00:00:00
Activity Status Date: 2009-11-17 00:00:00
Activity Group: Enforcement Action
Activity Type: Administrative - Informal
Activity Status: Achieved

Region Code: 09
Programmatic ID: AIR CASCA0000603700174
Facility Registry ID: 110000474353
Air Operating Status Code: OPR
Default Air Classification Code: MAJ
Air Program: Title V Permits
Activity Date: Not reported
Activity Status Date: 2015-09-02 18:14:08
Activity Group: Case File
Activity Type: Case File
Activity Status: Notified

Region Code: 09
Programmatic ID: AIR CASCA0000603700174
Facility Registry ID: 110000474353
Air Operating Status Code: OPR
Default Air Classification Code: MAJ
Air Program: Title V Permits
Activity Date: Not reported
Activity Status Date: 1997-02-06 00:00:00
Activity Group: Case File
Activity Type: Case File
Activity Status: Resolved

Region Code: 09
Programmatic ID: AIR CASCA0000603700174
Facility Registry ID: 110000474353
Air Operating Status Code: OPR
Default Air Classification Code: MAJ
Air Program: Title V Permits
Activity Date: Not reported

Map ID
Direction
Distance
Elevation

MAP FINDINGS

Site

Database(s)

EDR ID Number
EPA ID Number

WORLD OIL RECYCLING (Continued)

1000208178

Activity Status Date: 2011-02-22 00:00:00
Activity Group: Case File
Activity Type: Case File
Activity Status: Resolved

Region Code: 09
Programmatic ID: AIR CASCA0000603700174
Facility Registry ID: 110000474353
Air Operating Status Code: OPR
Default Air Classification Code: MAJ
Air Program: Title V Permits
Activity Date: 2014-03-27 00:00:00
Activity Status Date: 2014-12-24 12:36:06
Activity Group: Compliance Monitoring
Activity Type: Inspection/Evaluation
Activity Status: Active

Region Code: 09
Programmatic ID: AIR CASCA0000603700174
Facility Registry ID: 110000474353
Air Operating Status Code: OPR
Default Air Classification Code: MAJ
Air Program: Title V Permits
Activity Date: 2014-03-27 00:00:00
Activity Status Date: 2015-01-07 13:23:48
Activity Group: Compliance Monitoring
Activity Type: Inspection/Evaluation
Activity Status: Active

Region Code: 09
Programmatic ID: AIR CASCA0000603700174
Facility Registry ID: 110000474353
Air Operating Status Code: OPR
Default Air Classification Code: MAJ
Air Program: Title V Permits
Activity Date: 2014-03-31 00:00:00
Activity Status Date: 2014-12-24 12:37:54
Activity Group: Compliance Monitoring
Activity Type: Inspection/Evaluation
Activity Status: Active

Region Code: 09
Programmatic ID: AIR CASCA0000603700174
Facility Registry ID: 110000474353
Air Operating Status Code: OPR
Default Air Classification Code: MAJ
Air Program: Title V Permits
Activity Date: 2014-03-31 00:00:00
Activity Status Date: 2015-01-07 13:25:45
Activity Group: Compliance Monitoring
Activity Type: Inspection/Evaluation
Activity Status: Active

Region Code: 09
Programmatic ID: AIR CASCA0000603700174
Facility Registry ID: 110000474353
Air Operating Status Code: OPR

Map ID
Direction
Distance
Elevation

MAP FINDINGS

Site

Database(s)

EDR ID Number
EPA ID Number

WORLD OIL RECYCLING (Continued)

1000208178

Default Air Classification Code: MAJ
Air Program: Title V Permits
Activity Date: 2014-08-12 00:00:00
Activity Status Date: 2014-12-24 12:33:50
Activity Group: Compliance Monitoring
Activity Type: Inspection/Evaluation
Activity Status: Active

Region Code: 09
Programmatic ID: AIR CASCA0000603700174
Facility Registry ID: 110000474353
Air Operating Status Code: OPR
Default Air Classification Code: MAJ
Air Program: Title V Permits
Activity Date: 2014-08-12 00:00:00
Activity Status Date: 2015-01-07 13:21:15
Activity Group: Compliance Monitoring
Activity Type: Inspection/Evaluation
Activity Status: Active

Region Code: 09
Programmatic ID: AIR CASCA0000603700174
Facility Registry ID: 110000474353
Air Operating Status Code: OPR
Default Air Classification Code: MAJ
Air Program: Title V Permits
Activity Date: 2014-09-05 00:00:00
Activity Status Date: 2014-12-24 12:32:52
Activity Group: Compliance Monitoring
Activity Type: Inspection/Evaluation
Activity Status: Active

Region Code: 09
Programmatic ID: AIR CASCA0000603700174
Facility Registry ID: 110000474353
Air Operating Status Code: OPR
Default Air Classification Code: MAJ
Air Program: Title V Permits
Activity Date: 2014-09-05 00:00:00
Activity Status Date: 2014-12-24 12:39:09
Activity Group: Compliance Monitoring
Activity Type: Inspection/Evaluation
Activity Status: Active

Region Code: 09
Programmatic ID: AIR CASCA0000603700174
Facility Registry ID: 110000474353
Air Operating Status Code: OPR
Default Air Classification Code: MAJ
Air Program: Title V Permits
Activity Date: 2014-09-05 00:00:00
Activity Status Date: 2015-01-07 13:19:15
Activity Group: Compliance Monitoring
Activity Type: Inspection/Evaluation
Activity Status: Active

Region Code: 09

Map ID
Direction
Distance
Elevation

MAP FINDINGS

Site

Database(s)

EDR ID Number
EPA ID Number

WORLD OIL RECYCLING (Continued)

1000208178

Programmatic ID: AIR CASCA0000603700174
Facility Registry ID: 110000474353
Air Operating Status Code: OPR
Default Air Classification Code: MAJ
Air Program: Title V Permits
Activity Date: 2015-01-02 00:00:00
Activity Status Date: 2015-01-07 13:27:03
Activity Group: Compliance Monitoring
Activity Type: Inspection/Evaluation
Activity Status: Active

Region Code: 09
Programmatic ID: AIR CASCA0000603700174
Facility Registry ID: 110000474353
Air Operating Status Code: OPR
Default Air Classification Code: MAJ
Air Program: Title V Permits
Activity Date: 2015-08-21 00:00:00
Activity Status Date: 2015-11-17 11:54:58
Activity Group: Compliance Monitoring
Activity Type: Inspection/Evaluation
Activity Status: Active

Region Code: 09
Programmatic ID: AIR CASCA0000603700174
Facility Registry ID: 110000474353
Air Operating Status Code: OPR
Default Air Classification Code: MAJ
Air Program: Title V Permits
Activity Date: 2016-01-08 00:00:00
Activity Status Date: 2016-03-10 17:09:31
Activity Group: Compliance Monitoring
Activity Type: Inspection/Evaluation
Activity Status: Active

Region Code: 09
Programmatic ID: AIR CASCA0000603700174
Facility Registry ID: 110000474353
Air Operating Status Code: OPR
Default Air Classification Code: MAJ
Air Program: Title V Permits
Activity Date: 2016-02-25 00:00:00
Activity Status Date: 2016-03-10 17:20:28
Activity Group: Compliance Monitoring
Activity Type: Inspection/Evaluation
Activity Status: Active

Region Code: 09
Programmatic ID: AIR CASCA0000603700174
Facility Registry ID: 110000474353
Air Operating Status Code: OPR
Default Air Classification Code: MAJ
Air Program: Title V Permits
Activity Date: 2016-08-24 00:00:00
Activity Status Date: 2016-10-07 16:24:00
Activity Group: Compliance Monitoring
Activity Type: Inspection/Evaluation

Map ID
Direction
Distance
Elevation

MAP FINDINGS

Site

Database(s)

EDR ID Number
EPA ID Number

WORLD OIL RECYCLING (Continued)

1000208178

Activity Status: Active

Region Code: 09
Programmatic ID: AIR CASCA0000603700174
Facility Registry ID: 110000474353
Air Operating Status Code: OPR
Default Air Classification Code: MAJ
Air Program: Title V Permits
Activity Date: 1997-10-15 00:00:00
Activity Status Date: Not reported
Activity Group: Compliance Monitoring
Activity Type: Inspection/Evaluation
Activity Status: Not reported

Region Code: 09
Programmatic ID: AIR CASCA0000603700174
Facility Registry ID: 110000474353
Air Operating Status Code: OPR
Default Air Classification Code: MAJ
Air Program: Title V Permits
Activity Date: 1998-12-01 00:00:00
Activity Status Date: Not reported
Activity Group: Compliance Monitoring
Activity Type: Inspection/Evaluation
Activity Status: Not reported

Region Code: 09
Programmatic ID: AIR CASCA0000603700174
Facility Registry ID: 110000474353
Air Operating Status Code: OPR
Default Air Classification Code: MAJ
Air Program: Title V Permits
Activity Date: 1999-09-17 00:00:00
Activity Status Date: Not reported
Activity Group: Compliance Monitoring
Activity Type: Inspection/Evaluation
Activity Status: Not reported

Region Code: 09
Programmatic ID: AIR CASCA0000603700174
Facility Registry ID: 110000474353
Air Operating Status Code: OPR
Default Air Classification Code: MAJ
Air Program: Title V Permits
Activity Date: 1999-12-12 00:00:00
Activity Status Date: Not reported
Activity Group: Compliance Monitoring
Activity Type: Inspection/Evaluation
Activity Status: Not reported

Region Code: 09
Programmatic ID: AIR CASCA0000603700174
Facility Registry ID: 110000474353
Air Operating Status Code: OPR
Default Air Classification Code: MAJ
Air Program: Title V Permits
Activity Date: 2001-09-19 00:00:00

Map ID
Direction
Distance
Elevation

MAP FINDINGS

Site

Database(s)

EDR ID Number
EPA ID Number

WORLD OIL RECYCLING (Continued)

1000208178

Activity Status Date: Not reported
Activity Group: Compliance Monitoring
Activity Type: Inspection/Evaluation
Activity Status: Not reported

Region Code: 09
Programmatic ID: AIR CASCA0000603700174
Facility Registry ID: 110000474353
Air Operating Status Code: OPR
Default Air Classification Code: MAJ
Air Program: Title V Permits
Activity Date: 2003-08-20 00:00:00
Activity Status Date: Not reported
Activity Group: Compliance Monitoring
Activity Type: Inspection/Evaluation
Activity Status: Not reported

Region Code: 09
Programmatic ID: AIR CASCA0000603700174
Facility Registry ID: 110000474353
Air Operating Status Code: OPR
Default Air Classification Code: MAJ
Air Program: Title V Permits
Activity Date: 2004-09-22 00:00:00
Activity Status Date: Not reported
Activity Group: Compliance Monitoring
Activity Type: Inspection/Evaluation
Activity Status: Not reported

Region Code: 09
Programmatic ID: AIR CASCA0000603700174
Facility Registry ID: 110000474353
Air Operating Status Code: OPR
Default Air Classification Code: MAJ
Air Program: Title V Permits
Activity Date: 2005-09-05 00:00:00
Activity Status Date: Not reported
Activity Group: Compliance Monitoring
Activity Type: Inspection/Evaluation
Activity Status: Not reported

Region Code: 09
Programmatic ID: AIR CASCA0000603700174
Facility Registry ID: 110000474353
Air Operating Status Code: OPR
Default Air Classification Code: MAJ
Air Program: Title V Permits
Activity Date: 2007-07-18 00:00:00
Activity Status Date: Not reported
Activity Group: Compliance Monitoring
Activity Type: Inspection/Evaluation
Activity Status: Not reported

Region Code: 09
Programmatic ID: AIR CASCA0000603700174
Facility Registry ID: 110000474353
Air Operating Status Code: OPR

Map ID
Direction
Distance
Elevation

MAP FINDINGS

Site

Database(s)

EDR ID Number
EPA ID Number

WORLD OIL RECYCLING (Continued)

1000208178

Default Air Classification Code: MAJ
Air Program: Title V Permits
Activity Date: 2008-11-18 00:00:00
Activity Status Date: Not reported
Activity Group: Compliance Monitoring
Activity Type: Inspection/Evaluation
Activity Status: Not reported

Region Code: 09
Programmatic ID: AIR CASCA0000603700174
Facility Registry ID: 110000474353
Air Operating Status Code: OPR
Default Air Classification Code: MAJ
Air Program: Title V Permits
Activity Date: 2009-06-04 00:00:00
Activity Status Date: Not reported
Activity Group: Compliance Monitoring
Activity Type: Inspection/Evaluation
Activity Status: Not reported

Region Code: 09
Programmatic ID: AIR CASCA0000603700174
Facility Registry ID: 110000474353
Air Operating Status Code: OPR
Default Air Classification Code: MAJ
Air Program: Title V Permits
Activity Date: 2011-03-22 00:00:00
Activity Status Date: Not reported
Activity Group: Compliance Monitoring
Activity Type: Inspection/Evaluation
Activity Status: Not reported

Region Code: 09
Programmatic ID: AIR CASCA0000603700174
Facility Registry ID: 110000474353
Air Operating Status Code: OPR
Default Air Classification Code: MAJ
Air Program: Title V Permits
Activity Date: 2011-04-21 00:00:00
Activity Status Date: Not reported
Activity Group: Compliance Monitoring
Activity Type: Inspection/Evaluation
Activity Status: Not reported

Region Code: 09
Programmatic ID: AIR CASCA0000603700174
Facility Registry ID: 110000474353
Air Operating Status Code: OPR
Default Air Classification Code: MAJ
Air Program: Title V Permits
Activity Date: 2011-09-22 00:00:00
Activity Status Date: Not reported
Activity Group: Compliance Monitoring
Activity Type: Inspection/Evaluation
Activity Status: Not reported

Region Code: 09

Map ID
Direction
Distance
Elevation

MAP FINDINGS

Site

Database(s)

EDR ID Number
EPA ID Number

WORLD OIL RECYCLING (Continued)

1000208178

Programmatic ID: AIR CASCA0000603700174
Facility Registry ID: 110000474353
Air Operating Status Code: OPR
Default Air Classification Code: MAJ
Air Program: Title V Permits
Activity Date: 2012-08-24 00:00:00
Activity Status Date: Not reported
Activity Group: Compliance Monitoring
Activity Type: Inspection/Evaluation
Activity Status: Not reported

Region Code: 09
Programmatic ID: AIR CASCA0000603700174
Facility Registry ID: 110000474353
Air Operating Status Code: OPR
Default Air Classification Code: MAJ
Air Program: Title V Permits
Activity Date: 2012-09-26 00:00:00
Activity Status Date: Not reported
Activity Group: Compliance Monitoring
Activity Type: Inspection/Evaluation
Activity Status: Not reported

Region Code: 09
Programmatic ID: AIR CASCA0000603700174
Facility Registry ID: 110000474353
Air Operating Status Code: OPR
Default Air Classification Code: MAJ
Air Program: Title V Permits
Activity Date: 2012-09-27 00:00:00
Activity Status Date: Not reported
Activity Group: Compliance Monitoring
Activity Type: Inspection/Evaluation
Activity Status: Not reported

Region Code: 09
Programmatic ID: AIR CASCA0000603700174
Facility Registry ID: 110000474353
Air Operating Status Code: OPR
Default Air Classification Code: MAJ
Air Program: Title V Permits
Activity Date: 2013-08-19 00:00:00
Activity Status Date: Not reported
Activity Group: Compliance Monitoring
Activity Type: Inspection/Evaluation
Activity Status: Not reported

Region Code: 09
Programmatic ID: AIR CASCA0000603700174
Facility Registry ID: 110000474353
Air Operating Status Code: OPR
Default Air Classification Code: MAJ
Air Program: Title V Permits
Activity Date: 2013-09-24 00:00:00
Activity Status Date: Not reported
Activity Group: Compliance Monitoring
Activity Type: Inspection/Evaluation

Map ID
Direction
Distance
Elevation

MAP FINDINGS

Site

Database(s)

EDR ID Number
EPA ID Number

WORLD OIL RECYCLING (Continued)

1000208178

Activity Status:	Not reported
Region Code:	09
Programmatic ID:	AIR CASCA0000603700174
Facility Registry ID:	110000474353
Air Operating Status Code:	OPR
Default Air Classification Code:	MAJ
Air Program:	Title V Permits
Activity Date:	2013-10-23 00:00:00
Activity Status Date:	Not reported
Activity Group:	Compliance Monitoring
Activity Type:	Inspection/Evaluation
Activity Status:	Not reported
Region Code:	09
Programmatic ID:	AIR CASCA0000603700174
Facility Registry ID:	110000474353
Air Operating Status Code:	OPR
Default Air Classification Code:	MAJ
Air Program:	Title V Permits
Activity Date:	2013-10-24 00:00:00
Activity Status Date:	Not reported
Activity Group:	Compliance Monitoring
Activity Type:	Inspection/Evaluation
Activity Status:	Not reported
Region Code:	09
Programmatic ID:	AIR CASCA0000603700174
Facility Registry ID:	110000474353
Air Operating Status Code:	OPR
Default Air Classification Code:	MAJ
Air Program:	Title V Permits
Activity Date:	2015-08-13 00:00:00
Activity Status Date:	Not reported
Activity Group:	Compliance Monitoring
Activity Type:	Inspection/Evaluation
Activity Status:	Not reported
Region Code:	09
Programmatic ID:	AIR CASCA0000603700174
Facility Registry ID:	110000474353
Air Operating Status Code:	OPR
Default Air Classification Code:	MAJ
Air Program:	Title V Permits
Activity Date:	1997-02-06 00:00:00
Activity Status Date:	1997-02-06 00:00:00
Activity Group:	Enforcement Action
Activity Type:	Administrative - Formal
Activity Status:	Final Order Issued
Region Code:	09
Programmatic ID:	AIR CASCA0000603700174
Facility Registry ID:	110000474353
Air Operating Status Code:	OPR
Default Air Classification Code:	MAJ
Air Program:	Title V Permits
Activity Date:	2009-11-13 00:00:00

Map ID
Direction
Distance
Elevation

MAP FINDINGS

Site

Database(s)

EDR ID Number
EPA ID Number

WORLD OIL RECYCLING (Continued)

1000208178

Activity Status Date: 2009-11-13 00:00:00
Activity Group: Enforcement Action
Activity Type: Administrative - Formal
Activity Status: Final Order Issued

Region Code: 09
Programmatic ID: AIR CASCA0000603700174
Facility Registry ID: 110000474353
Air Operating Status Code: OPR
Default Air Classification Code: MAJ
Air Program: Title V Permits
Activity Date: 1996-06-18 00:00:00
Activity Status Date: 1996-06-18 00:00:00
Activity Group: Enforcement Action
Activity Type: Administrative - Informal
Activity Status: Achieved

Region Code: 09
Programmatic ID: AIR CASCA0000603700174
Facility Registry ID: 110000474353
Air Operating Status Code: OPR
Default Air Classification Code: MAJ
Air Program: Title V Permits
Activity Date: 2009-11-17 00:00:00
Activity Status Date: 2009-11-17 00:00:00
Activity Group: Enforcement Action
Activity Type: Administrative - Informal
Activity Status: Achieved

Region Code: 09
Programmatic ID: AIR CASCA0000603700174
Facility Registry ID: 110000474353
Air Operating Status Code: OPR
Default Air Classification Code: MAJ
Air Program: Title V Permits
Activity Date: Not reported
Activity Status Date: 2015-08-28 00:00:00
Activity Group: Enforcement Action
Activity Type: Administrative - Informal
Activity Status: Achieved

FINDS:

Registry ID: 110000474353

[Click Here:](#)

Environmental Interest/Information System:

AFS (Aerometric Information Retrieval System (AIRS) Facility Subsystem) replaces the former Compliance Data System (CDS), the National Emission Data System (NEDS), and the Storage and Retrieval of Aerometric Data (SAROAD). AIRS is the national repository for information concerning airborne pollution in the United States. AFS is used to track emissions and compliance data from industrial plants. AFS data are utilized by states to prepare State Implementation Plans to comply with regulatory programs and by EPA as an input for the estimation of total national emissions. AFS is undergoing a major

Map ID
Direction
Distance
Elevation

MAP FINDINGS

Site

Database(s)

EDR ID Number
EPA ID Number

WORLD OIL RECYCLING (Continued)

1000208178

redesign to support facility operating permits required under Title V of the Clean Air Act.

California Hazardous Waste Tracking System - Datamart (HWTS-DATAMART) provides California with information on hazardous waste shipments for generators, transporters, and treatment, storage, and disposal facilities.

US EPA TRIS (Toxics Release Inventory System) contains information from facilities on the amounts of over 300 listed toxic chemicals that these facilities release directly to air, water, land, or that are transported off-site.

RCRAInfo is a national information system that supports the Resource Conservation and Recovery Act (RCRA) program through the tracking of events and activities related to facilities that generate, transport, and treat, store, or dispose of hazardous waste. RCRAInfo allows RCRA program staff to track the notification, permit, compliance, and corrective action activities required under RCRA.

HAZARDOUS AIR POLLUTANT MAJOR

US National Pollutant Discharge Elimination System (NPDES) module of the Compliance Information System (ICIS) tracks surface water permits issued under the Clean Water Act. Under NPDES, all facilities that discharge pollutants from any point source into waters of the United States are required to obtain a permit. The permit will likely contain limits on what can be discharged, impose monitoring and reporting requirements, and include other provisions to ensure that the discharge does not adversely affect water quality.

STATE MASTER

HAZARDOUS WASTE BIENNIAL REPORTER

AIR MAJOR

ICIS (Integrated Compliance Information System) is the Integrated Compliance Information System and provides a database that, when complete, will contain integrated Enforcement and Compliance information across most of EPA's programs. The vision for ICIS is to replace EPA's independent databases that contain Enforcement data with a single repository for that information. Currently, ICIS contains all Federal Administrative and Judicial enforcement actions. This information is maintained in ICIS by EPA in the Regional offices and its Headquarters. A future release of ICIS will replace the Permit Compliance System (PCS) which supports the NPDES and will integrate that information with Federal actions already in the system. ICIS also has the capability to track other activities occurring in the Region that support Compliance and Enforcement programs. These include; Incident Tracking, Compliance Assistance, and Compliance Monitoring.

GREENHOUSE GAS REPORTER

[Click this hyperlink](#) while viewing on your computer to access additional FINDS: detail in the EDR Site Report.

LOS ANGELES CO. HMS:

Name: DEMENNO-KERDOON
Address: 2000 N ALAMEDA ST
City,State,Zip: COMPTON, CA 90222
Region: LA
Permit Category: Not reported
Facility Id: 017109-022966
Facility Type: Not reported
Facility Status: OPEN
Area: 2P
Permit Number: Not reported

Map ID
Direction
Distance
Elevation

MAP FINDINGS

Site

Database(s)

EDR ID Number
EPA ID Number

WORLD OIL RECYCLING (Continued)

1000208178

Permit Status: Not reported

P77
NNW
1/2-1
0.941 mi.
4966 ft.

DEMENNO KERDOON
2000 N ALAMEDA ST
COMPTON, CA 90222

Site 2 of 2 in cluster P

HAZNET **S113794163**
ICE **N/A**
HWP
HWTS

Relative:
Higher
Actual:
77 ft.

HAZNET:

Name: DEMENNO KERDOON
Address: 2000 N ALAMEDA ST
Address 2: Not reported
City,State,Zip: COMPTON, CA 902222702
Contact: ACCUBORE DIRECTIONAL DRILLING
Telephone: 8052343700
Mailing Name: Not reported
Mailing Address: 2000 N ALAMEDA ST

Year: 2012
Gepaid: CAC002712997
TSD EPA ID: CAT080013352
CA Waste Code: 343 - Unspecified organic liquid mixture
Disposal Method: H039 - Other Recovery Of Reclamation For Reuse Including Acid
Regeneration, Organics Recovery Ect

Tons: 0.51

Additional Info:

Year: 2012
Gen EPA ID: CAC002712997

Shipment Date: 20121129
Creation Date: 2/15/2013 22:15:22
Receipt Date: 20121129
Manifest ID: 009001376JJK
Trans EPA ID: CAD004778742
Trans Name: STURGEON SERVICES INT
Trans 2 EPA ID: Not reported
Trans 2 Name: Not reported
TSDF EPA ID: CAT080013352
Trans Name: DEMENNO KERDOON
TSDF Alt EPA ID: Not reported
TSDF Alt Name: Not reported
Waste Code Description: 343 - Unspecified organic liquid mixture
RCRA Code: Not reported
Meth Code: H039 - Other Recovery Of Reclamation For Reuse Including Acid
Regeneration, Organics Recovery Ect

Quantity Tons: 0.51
Waste Quantity: 150
Quantity Unit: G
Additional Code 1: Not reported
Additional Code 2: Not reported
Additional Code 3: Not reported
Additional Code 4: Not reported
Additional Code 5: Not reported

Map ID
Direction
Distance
Elevation

MAP FINDINGS

Site

Database(s)

EDR ID Number
EPA ID Number

DEMENNO KERDOON (Continued)

S113794163

ICE:

Envirostor ID: 3002124
Name: WORLD OIL RECYCLING
Address: 2000 N ALAMEDA ST
City,State,Zip: COMPTON, CA 90222
EPA ID: CAT080013352
Site Type: INSPECTION
Facility Status: No Action

Enforcement:

Action Type: Consent Order with Enforcement and Settlement - Federal CA/FO (385)
Action Date: 08/23/2004

Action Type: Final Administrative Settlement (310)
Action Date: 06/28/1999

Action Type: Consent Order with Enforcement and Settlement - Federal CA/FO (385)
Action Date: 03/24/2006

Action Type: Enforcement Order Issued (210)
Action Date: 08/07/1998

Action Type: Consent Order with Enforcement and Settlement - Federal CA/FO (385)
Action Date: 11/21/2005

Inspection:

Action Type: Financial Records Review - Treatment, Storage and Disposal
Action Date: 04/27/2006
Violation Class: No Violations
RTC Date: Not reported

Action Type: Compliance Evaluation Inspection - Treatment, Storage and Disposal
Action Date: 04/09/2009
Violation Class: Class 2, Minor
RTC Date: 05/18/2009

Action Type: Compliance Evaluation Inspection - Treatment, Storage and Disposal
Action Date: 04/29/2008
Violation Class: No Violations
RTC Date: Not reported

Action Type: Financial Records Review - Treatment, Storage and Disposal
Action Date: 05/23/2007
Violation Class: No Violations
RTC Date: Not reported

Action Type: Financial Records Review - Treatment, Storage and Disposal
Action Date: 09/07/2001
Violation Class: Minor
RTC Date: 05/29/2003

Action Type: Compliance Evaluation Inspection - Treatment, Storage and Disposal
Action Date: 06/24/2004
Violation Class: Class 2
RTC Date: 10/01/2004

Action Type: Compliance Evaluation Inspection - Treatment, Storage and Disposal

Map ID
Direction
Distance
Elevation

MAP FINDINGS

Site

Database(s)

EDR ID Number
EPA ID Number

DEMENNO KERDOON (Continued)

S113794163

Action Date:	06/20/2003
Violation Class:	Class 2
RTC Date:	11/21/2003
Action Type:	Compliance Evaluation Inspection - Treatment, Storage and Disposal
Action Date:	06/23/1999
Violation Class:	No Violations
RTC Date:	Not reported
Action Type:	Financial Records Review - Treatment, Storage and Disposal
Action Date:	06/27/2003
Violation Class:	No Violations
RTC Date:	Not reported
Action Type:	Financial Records Review - Treatment, Storage and Disposal
Action Date:	02/09/2010
Violation Class:	No Violations
RTC Date:	Not reported
Action Type:	Compliance Evaluation Inspection - Treatment, Storage and Disposal
Action Date:	05/16/2006
Violation Class:	Class 2, Minor
RTC Date:	06/06/2006
Action Type:	Financial Records Review - Treatment, Storage and Disposal
Action Date:	05/20/2005
Violation Class:	No Violations
RTC Date:	Not reported
Action Type:	Compliance Evaluation Inspection - Treatment, Storage and Disposal
Action Date:	06/12/2002
Violation Class:	Class 1, Class 2, Minor
RTC Date:	11/21/2005
Action Type:	Compliance Evaluation Inspection - Treatment, Storage and Disposal
Action Date:	06/25/2001
Violation Class:	Class 1, Class 2, Minor
RTC Date:	08/23/2004
Action Type:	Compliance Evaluation Inspection - Treatment, Storage and Disposal
Action Date:	04/03/2000
Violation Class:	No Violations
RTC Date:	Not reported
Action Type:	Compliance Evaluation Inspection - * Complex Non-Major
Action Date:	04/29/1998
Violation Class:	Class 1, Class 2, Minor
RTC Date:	07/01/1999
Action Type:	Focused Compliance Inspection - Treatment, Storage and Disposal
Action Date:	06/30/2011
Violation Class:	No Violations
RTC Date:	Not reported
Action Type:	Financial Records Review - Treatment, Storage and Disposal
Action Date:	04/24/2008
Violation Class:	No Violations

Map ID
Direction
Distance
Elevation

MAP FINDINGS

Site

Database(s)

EDR ID Number
EPA ID Number

DEMENNO KERDOON (Continued)

S113794163

RTC Date:	Not reported
Action Type:	Compliance Evaluation Inspection - Treatment, Storage and Disposal
Action Date:	06/28/2007
Violation Class:	No Violations
RTC Date:	Not reported
Action Type:	Financial Records Review - Treatment, Storage and Disposal
Action Date:	06/04/2009
Violation Class:	No Violations
RTC Date:	Not reported
Action Type:	Compliance Evaluation Inspection - Treatment, Storage and Disposal
Action Date:	05/19/2005
Violation Class:	Class 2, Minor
RTC Date:	10/28/2005
Action Type:	Financial Records Review - Treatment, Storage and Disposal
Action Date:	06/22/2001
Violation Class:	No Violations
RTC Date:	Not reported
Action Type:	Compliance Evaluation Inspection - Treatment, Storage and Disposal
Action Date:	02/03/2010
Violation Class:	No Violations
RTC Date:	Not reported
Action Type:	Compliance Evaluation Inspection - Treatment, Storage and Disposal
Action Date:	12/28/2010
Violation Class:	No Violations
RTC Date:	Not reported
Action Type:	Financial Records Review - Treatment, Storage and Disposal
Action Date:	06/30/2004
Violation Class:	No Violations
RTC Date:	Not reported
Action Type:	Compliance Evaluation Inspection - Treatment, Storage and Disposal - Used Oil Recycler
Action Date:	02/21/2013
Violation Class:	No Violations
RTC Date:	Not reported
Action Type:	Financial Records Review - Treatment, Storage and Disposal - Used Oil Recycler
Action Date:	09/11/2012
Violation Class:	No Violations
RTC Date:	Not reported
Action Type:	Financial Records Review - Treatment, Storage and Disposal - Used Oil Recycler
Action Date:	05/17/2013
Violation Class:	No Violations
RTC Date:	Not reported
Action Type:	Compliance Evaluation Inspection - Treatment, Storage and Disposal - Used Oil Recycler
Action Date:	01/17/2012
Violation Class:	No Violations
RTC Date:	Not reported

Map ID
Direction
Distance
Elevation

MAP FINDINGS

Site

Database(s)

EDR ID Number
EPA ID Number

DEMENNO KERDOON (Continued)

S113794163

Action Type:	Focused Compliance Inspection - Treatment, Storage and Disposal - Used Oil Recycler
Action Date:	06/27/2012
Violation Class:	Minor
RTC Date:	07/13/2012
Action Type:	Focused Compliance Inspection - Treatment, Storage and Disposal - Used Oil Recycler
Action Date:	06/27/2013
Violation Class:	No Violations
RTC Date:	Not reported
Action Type:	Compliance Evaluation Inspection - Treatment, Storage and Disposal - Used Oil Recycler
Action Date:	12/30/2013
Violation Class:	No Violations
RTC Date:	Not reported
Action Type:	Focused Compliance Inspection - Treatment, Storage and Disposal - Used Oil Recycler
Action Date:	12/29/2014
Violation Class:	No Violations
RTC Date:	Not reported
Action Type:	Compliance Evaluation Inspection - Treatment, Storage and Disposal
Action Date:	06/08/2017
Violation Class:	Minor
RTC Date:	06/23/2017
Action Type:	Financial Records Review - Treatment, Storage and Disposal - Used Oil Recycler
Action Date:	11/08/2016
Violation Class:	No Violations
RTC Date:	Not reported
Action Type:	Compliance Evaluation Inspection - Treatment, Storage and Disposal - Used Oil Recycler
Action Date:	06/23/2016
Violation Class:	No Violations
RTC Date:	Not reported
Action Type:	Financial Records Review - Treatment, Storage and Disposal
Action Date:	06/27/2017
Violation Class:	No Violations
RTC Date:	Not reported
Action Type:	Compliance Evaluation Inspection - Treatment, Storage and Disposal - Used Oil Recycler
Action Date:	05/22/2018
Violation Class:	Class 2
RTC Date:	05/03/2019
Action Type:	Financial Records Review - Treatment, Storage and Disposal - Used Oil Recycler
Action Date:	06/26/2018
Violation Class:	No Violations
RTC Date:	Not reported
Action Type:	Financial Records Review - Treatment, Storage and Disposal - Used Oil Recycler
Action Date:	05/14/2019
Violation Class:	Minor
RTC Date:	05/21/2019
Action Type:	Compliance Evaluation Inspection - Treatment, Storage and Disposal - Used Oil Recycler
Action Date:	04/29/2019

Map ID
Direction
Distance
Elevation

MAP FINDINGS

Site

Database(s)

EDR ID Number
EPA ID Number

DEMENNO KERDOON (Continued)

S113794163

Violation Class: No Violations
RTC Date: Not reported

HWP:

Name: WORLD OIL RECYCLING
Address: 2000 N ALAMEDA ST
City,State,Zip: COMPTON, CA 902220000
EPA Id: CAT080013352
Cleanup Status: OPERATING PERMIT
Latitude: 33.91017
Longitude: -118.2211
Facility Type: Permitted - Operating
Facility Size: Large Treatment
Team: PHILLIP BLUM
Supervisor: RICARDO GONZALEZ
Site Code: 300049
Assembly District: 64
Senate District: 35
Public Information Officer: Not reported
Public Information Officer: TAMMY PICKENS

Activities:

EPA Id: CAT080013352
Facility Type: Permitted - Operating
Unit Names: ATANK AND USEDGLYC (GPRA Unit), CONTAIN STORAGE UNIT (GPRA Unit), GLYCOL DISTILLATIO (GPRA Unit), LUBE TREATMENT (GPRA Unit), MDO TANKS (GPRA Unit), NAPHTHA SYSTEM (GPRA Unit), OIL DEHYDRATION (GPRA Unit), OILY WATER POLISHING UNIT (GPRA Unit), OILY WATER RECEIVI (GPRA Unit), Oil Water & Recovered Oil Tanks (GPRA Unit), Oily Water Physical Seperator (GPRA Unit), RAILCAR LOADING & UNLOADING (GPRA Unit), RCRA FUELS (GPRA Unit), S AND KTANKS AND U (GPRA Unit), SOLID WASTE REDUCTION UNIT (GPRA Unit), VACUUM DISTILLATIO (GPRA Unit), WASTE OIL RECEIVIN (GPRA Unit)

Event Description: New Operating Permit - FINAL CEQA
Actual Date: 07/06/2001

EPA Id: CAT080013352
Facility Type: Permitted - Operating
Unit Names: ATANK AND USEDGLYC (GPRA Unit), CONTAIN STORAGE UNIT (GPRA Unit), GLYCOL DISTILLATIO (GPRA Unit), LUBE TREATMENT (GPRA Unit), MDO TANKS (GPRA Unit), NAPHTHA SYSTEM (GPRA Unit), OIL DEHYDRATION (GPRA Unit), OILY WATER POLISHING UNIT (GPRA Unit), OILY WATER RECEIVI (GPRA Unit), Oil Water & Recovered Oil Tanks (GPRA Unit), Oily Water Physical Seperator (GPRA Unit), RAILCAR LOADING & UNLOADING (GPRA Unit), RCRA FUELS (GPRA Unit), S AND KTANKS AND U (GPRA Unit), SOLID WASTE REDUCTION UNIT (GPRA Unit), VACUUM DISTILLATIO (GPRA Unit), WASTE OIL RECEIVIN (GPRA Unit)

Event Description: Renewal - No Changes - FINAL PART A & PART B RECEIVED
Actual Date: 02/12/2016

EPA Id: CAT080013352
Facility Type: Permitted - Operating
Unit Names: ATANK AND USEDGLYC (GPRA Unit), CONTAIN STORAGE UNIT (GPRA Unit), GLYCOL DISTILLATIO (GPRA Unit), LUBE TREATMENT (GPRA Unit), MDO TANKS (GPRA Unit), NAPHTHA SYSTEM (GPRA Unit), OIL DEHYDRATION (GPRA Unit), OILY WATER POLISHING UNIT (GPRA Unit), OILY WATER RECEIVI (GPRA Unit),

Map ID
Direction
Distance
Elevation

MAP FINDINGS

Site

Database(s)

EDR ID Number
EPA ID Number

DEMENNO KERDOON (Continued)

S113794163

Oil Water & Recovered Oil Tanks (GPRA Unit), Oily Water Physical Separator (GPRA Unit), RAILCAR LOADING & UNLOADING (GPRA Unit), RCRA FUELS (GPRA Unit), S AND KTANKS AND U (GPRA Unit), SOLID WASTE REDUCTION UNIT (GPRA Unit), VACUUM DISTILLATIO (GPRA Unit), WASTE OIL RECEIVIN (GPRA Unit)

Event Description: Renewal - No Changes - PUBLIC COMMENT (PUBLIC MEETING)
Actual Date: 07/13/2016

EPA Id: CAT080013352
Facility Type: Permitted - Operating
Unit Names: ATANK AND USEDGLYC (GPRA Unit), CONTAIN STORAGE UNIT (GPRA Unit), GLYCOL DISTILLATIO (GPRA Unit), LUBE TREATMENT (GPRA Unit), MDO TANKS (GPRA Unit), NAPHTHA SYSTEM (GPRA Unit), OIL DEHYDRATION (GPRA Unit), OILY WATER POLISHING UNIT (GPRA Unit), OILY WATER RECEIVI (GPRA Unit), Oil Water & Recovered Oil Tanks (GPRA Unit), Oily Water Physical Separator (GPRA Unit), RAILCAR LOADING & UNLOADING (GPRA Unit), RCRA FUELS (GPRA Unit), S AND KTANKS AND U (GPRA Unit), SOLID WASTE REDUCTION UNIT (GPRA Unit), VACUUM DISTILLATIO (GPRA Unit), WASTE OIL RECEIVIN (GPRA Unit)

Event Description: Renewal - No Changes - TECHNICAL COMPLETE LETTER
Actual Date: 02/29/2016

EPA Id: CAT080013352
Facility Type: Permitted - Operating
Unit Names: ATANK AND USEDGLYC (GPRA Unit), CONTAIN STORAGE UNIT (GPRA Unit), GLYCOL DISTILLATIO (GPRA Unit), LUBE TREATMENT (GPRA Unit), MDO TANKS (GPRA Unit), NAPHTHA SYSTEM (GPRA Unit), OIL DEHYDRATION (GPRA Unit), OILY WATER POLISHING UNIT (GPRA Unit), OILY WATER RECEIVI (GPRA Unit), Oil Water & Recovered Oil Tanks (GPRA Unit), Oily Water Physical Separator (GPRA Unit), RAILCAR LOADING & UNLOADING (GPRA Unit), RCRA FUELS (GPRA Unit), S AND KTANKS AND U (GPRA Unit), SOLID WASTE REDUCTION UNIT (GPRA Unit), VACUUM DISTILLATIO (GPRA Unit), WASTE OIL RECEIVIN (GPRA Unit)

Event Description: New Operating Permit - FINAL PERMIT (EXPIRES)
Actual Date: 07/06/2011

EPA Id: CAT080013352
Facility Type: Permitted - Operating
Unit Names: ATANK AND USEDGLYC (GPRA Unit), CONTAIN STORAGE UNIT (GPRA Unit), GLYCOL DISTILLATIO (GPRA Unit), LUBE TREATMENT (GPRA Unit), MDO TANKS (GPRA Unit), NAPHTHA SYSTEM (GPRA Unit), OIL DEHYDRATION (GPRA Unit), OILY WATER POLISHING UNIT (GPRA Unit), OILY WATER RECEIVI (GPRA Unit), Oil Water & Recovered Oil Tanks (GPRA Unit), Oily Water Physical Separator (GPRA Unit), RAILCAR LOADING & UNLOADING (GPRA Unit), RCRA FUELS (GPRA Unit), S AND KTANKS AND U (GPRA Unit), SOLID WASTE REDUCTION UNIT (GPRA Unit), VACUUM DISTILLATIO (GPRA Unit), WASTE OIL RECEIVIN (GPRA Unit)

Event Description: New Operating Permit - TECHNICAL COMPLETE LETTER
Actual Date: 09/08/2000

EPA Id: CAT080013352
Facility Type: Permitted - Operating
Unit Names: ATANK AND USEDGLYC (GPRA Unit), CONTAIN STORAGE UNIT (GPRA Unit), GLYCOL DISTILLATIO (GPRA Unit), LUBE TREATMENT (GPRA Unit), MDO TANKS (GPRA Unit), NAPHTHA SYSTEM (GPRA Unit), OIL DEHYDRATION (GPRA Unit), OILY WATER POLISHING UNIT (GPRA Unit), OILY WATER RECEIVI (GPRA Unit), Oil Water & Recovered Oil Tanks (GPRA Unit), Oily Water Physical

Map ID
Direction
Distance
Elevation

MAP FINDINGS

Site

Database(s)

EDR ID Number
EPA ID Number

DEMENNO KERDOON (Continued)

S113794163

Event Description:	Seperator (GPRA Unit), RAILCAR LOADING & UNLOADING (GPRA Unit), RCRA FUELS (GPRA Unit), S AND KTANKS AND U (GPRA Unit), SOLID WASTE REDUCTION UNIT (GPRA Unit), VACUUM DISTILLATIO (GPRA Unit), WASTE OIL RECEIVIN (GPRA Unit)
Actual Date:	Renewal - No Changes - 2ND NOTICE OF DEFICIENCY ISSUED 02/19/2013
EPA Id:	CAT080013352
Facility Type:	Permitted - Operating
Unit Names:	ATANK AND USEDGLYC (GPRA Unit), CONTAIN STORAGE UNIT (GPRA Unit), GLYCOL DISTILLATIO (GPRA Unit), LUBE TREATMENT (GPRA Unit), MDO TANKS (GPRA Unit), NAPHTHA SYSTEM (GPRA Unit), OIL DEHYDRATION (GPRA Unit), OILY WATER POLISHING UNIT (GPRA Unit), OILY WATER RECEIVI (GPRA Unit), Oil Water & Recovered Oil Tanks (GPRA Unit), Oily Water Physical Seperator (GPRA Unit), RAILCAR LOADING & UNLOADING (GPRA Unit), RCRA FUELS (GPRA Unit), S AND KTANKS AND U (GPRA Unit), SOLID WASTE REDUCTION UNIT (GPRA Unit), VACUUM DISTILLATIO (GPRA Unit), WASTE OIL RECEIVIN (GPRA Unit)
Event Description:	Renewal - No Changes - APPLICATION PART A RECEIVED
Actual Date:	01/12/2011
EPA Id:	CAT080013352
Facility Type:	Permitted - Operating
Unit Names:	Not reported
Event Description:	Mod Class 1 - No Prior Approval Required - FINAL PERMIT MODIFICATION
Actual Date:	02/06/2018
EPA Id:	CAT080013352
Facility Type:	Permitted - Operating
Unit Names:	Not reported
Event Description:	Mod Class 1* - Prior Approval Required - FINAL PERMIT MODIFICATION - WITHDRAWAL REQUEST RE
Actual Date:	08/06/2017
EPA Id:	CAT080013352
Facility Type:	Permitted - Operating
Unit Names:	Not reported
Event Description:	Mod Class 1* - Prior Approval Required - FINAL PERMIT MODIFICATION - WITHDRAWAL REQUEST AC
Actual Date:	12/18/2018
EPA Id:	CAT080013352
Facility Type:	Permitted - Operating
Unit Names:	Not reported
Event Description:	*Mod Class 1 - No Prior Approval Required - MAILING LIST
Actual Date:	12/24/2013
EPA Id:	CAT080013352
Facility Type:	Permitted - Operating
Unit Names:	Not reported
Event Description:	Mod Class 1 - No Prior Approval Required - 1ST REQUEST FOR FURTHER INFORMATION
Actual Date:	03/26/2020
EPA Id:	CAT080013352
Facility Type:	Permitted - Operating
Unit Names:	ATANK AND USEDGLYC (GPRA Unit), CONTAIN STORAGE UNIT (GPRA Unit), GLYCOL DISTILLATIO (GPRA Unit), LUBE TREATMENT (GPRA Unit), MDO TANKS (GPRA Unit), NAPHTHA SYSTEM (GPRA Unit), OIL DEHYDRATION (GPRA Unit), OILY WATER POLISHING UNIT (GPRA Unit), OILY WATER RECEIVI (GPRA Unit),

Map ID
Direction
Distance
Elevation

MAP FINDINGS

Site

Database(s)

EDR ID Number
EPA ID Number

DEMENNO KERDOON (Continued)

S113794163

Oil Water & Recovered Oil Tanks (GPRA Unit), Oily Water Physical Separator (GPRA Unit), RAILCAR LOADING & UNLOADING (GPRA Unit), RCRA FUELS (GPRA Unit), S AND KTANKS AND U (GPRA Unit), SOLID WASTE REDUCTION UNIT (GPRA Unit), VACUUM DISTILLATIO (GPRA Unit), WASTE OIL RECEIVIN (GPRA Unit)

Event Description: New Operating Permit - DRAFT PERMIT
Actual Date: 09/08/2000

EPA Id: CAT080013352
Facility Type: Permitted - Operating
Unit Names: Not reported
Event Description: Mod Class 1 - No Prior Approval Required - FINAL PERMIT MODIFICATION
Actual Date: 07/13/2018

EPA Id: CAT080013352
Facility Type: Permitted - Operating
Unit Names: ATANK AND USEDGLYC (GPRA Unit), CONTAIN STORAGE UNIT (GPRA Unit), GLYCOL DISTILLATIO (GPRA Unit), LUBE TREATMENT (GPRA Unit), MDO TANKS (GPRA Unit), NAPHTHA SYSTEM (GPRA Unit), OIL DEHYDRATION (GPRA Unit), OILY WATER POLISHING UNIT (GPRA Unit), OILY WATER RECEIVI (GPRA Unit), Oil Water & Recovered Oil Tanks (GPRA Unit), Oily Water Physical Separator (GPRA Unit), RAILCAR LOADING & UNLOADING (GPRA Unit), RCRA FUELS (GPRA Unit), S AND KTANKS AND U (GPRA Unit), SOLID WASTE REDUCTION UNIT (GPRA Unit), VACUUM DISTILLATIO (GPRA Unit), WASTE OIL RECEIVIN (GPRA Unit)

Event Description: Renewal - No Changes - DISCLOSURE (CLEARED)
Actual Date: 08/21/2013

EPA Id: CAT080013352
Facility Type: Permitted - Operating
Unit Names: ATANK AND USEDGLYC (GPRA Unit), CONTAIN STORAGE UNIT (GPRA Unit), GLYCOL DISTILLATIO (GPRA Unit), LUBE TREATMENT (GPRA Unit), MDO TANKS (GPRA Unit), NAPHTHA SYSTEM (GPRA Unit), OIL DEHYDRATION (GPRA Unit), OILY WATER POLISHING UNIT (GPRA Unit), OILY WATER RECEIVI (GPRA Unit), Oil Water & Recovered Oil Tanks (GPRA Unit), Oily Water Physical Separator (GPRA Unit), RAILCAR LOADING & UNLOADING (GPRA Unit), RCRA FUELS (GPRA Unit), S AND KTANKS AND U (GPRA Unit), SOLID WASTE REDUCTION UNIT (GPRA Unit), VACUUM DISTILLATIO (GPRA Unit), WASTE OIL RECEIVIN (GPRA Unit)

Event Description: Renewal - No Changes - RESPONSE TO 1ST NOD RECEIVED
Actual Date: 09/20/2012

EPA Id: CAT080013352
Facility Type: Permitted - Operating
Unit Names: Not reported
Event Description: *Mod Class 1 - No Prior Approval Required - PUBLIC NOTICE BY PERMITTEE
Actual Date: 07/05/2013

EPA Id: CAT080013352
Facility Type: Permitted - Operating
Unit Names: Not reported
Event Description: Mod Class 1* - Prior Approval Required - CEQA DETERMINATION
Actual Date: 09/20/2017

EPA Id: CAT080013352
Facility Type: Permitted - Operating
Unit Names: ATANK AND USEDGLYC (GPRA Unit), CONTAIN STORAGE UNIT (GPRA Unit),

Map ID
Direction
Distance
Elevation

MAP FINDINGS

Site

Database(s)

EDR ID Number
EPA ID Number

DEMENNO KERDOON (Continued)

S113794163

GLYCOL DISTILLATIO (GPRA Unit), LUBE TREATMENT (GPRA Unit), MDO TANKS (GPRA Unit), NAPHTHA SYSTEM (GPRA Unit), OIL DEHYDRATION (GPRA Unit), OILY WATER POLISHING UNIT (GPRA Unit), OILY WATER RECEIVI (GPRA Unit), Oil Water & Recovered Oil Tanks (GPRA Unit), Oily Water Physical Seperator (GPRA Unit), RAILCAR LOADING & UNLOADING (GPRA Unit), RCRA FUELS (GPRA Unit), S AND KTANKS AND U (GPRA Unit), SOLID WASTE REDUCTION UNIT (GPRA Unit), VACUUM DISTILLATIO (GPRA Unit), WASTE OIL RECEIVIN (GPRA Unit)

Event Description: Renewal - No Changes - INITIAL ADMINISTRATIVE REVIEW COMPLETED
Actual Date: 04/11/2011

EPA Id: CAT080013352

Facility Type: Permitted - Operating

Unit Names: ATANK AND USEDGLYC (GPRA Unit), CONTAIN STORAGE UNIT (GPRA Unit), GLYCOL DISTILLATIO (GPRA Unit), LUBE TREATMENT (GPRA Unit), MDO TANKS (GPRA Unit), NAPHTHA SYSTEM (GPRA Unit), OIL DEHYDRATION (GPRA Unit), OILY WATER POLISHING UNIT (GPRA Unit), OILY WATER RECEIVI (GPRA Unit), Oil Water & Recovered Oil Tanks (GPRA Unit), Oily Water Physical Seperator (GPRA Unit), RAILCAR LOADING & UNLOADING (GPRA Unit), RCRA FUELS (GPRA Unit), S AND KTANKS AND U (GPRA Unit), SOLID WASTE REDUCTION UNIT (GPRA Unit), VACUUM DISTILLATIO (GPRA Unit), WASTE OIL RECEIVIN (GPRA Unit)

Event Description: Renewal - No Changes - 1ST NOTICE OF DEFICIENCY ISSUED
Actual Date: 07/05/2011

EPA Id: CAT080013352

Facility Type: Permitted - Operating

Unit Names: Not reported

Event Description: Mod Class 1 - No Prior Approval Required - RESPONSE TO 1ST REQUEST FOR FUTHER INFORMATION
Actual Date: 02/16/2018

EPA Id: CAT080013352

Facility Type: Permitted - Operating

Unit Names: Not reported

Event Description: Mod Class 1 - No Prior Approval Required - 1ST REQUEST FOR FURTHER INFORMATION
Actual Date: 09/12/2017

EPA Id: CAT080013352

Facility Type: Permitted - Operating

Unit Names: ATANK AND USEDGLYC (GPRA Unit), CONTAIN STORAGE UNIT (GPRA Unit), GLYCOL DISTILLATIO (GPRA Unit), LUBE TREATMENT (GPRA Unit), MDO TANKS (GPRA Unit), NAPHTHA SYSTEM (GPRA Unit), OIL DEHYDRATION (GPRA Unit), OILY WATER POLISHING UNIT (GPRA Unit), OILY WATER RECEIVI (GPRA Unit), Oil Water & Recovered Oil Tanks (GPRA Unit), Oily Water Physical Seperator (GPRA Unit), RAILCAR LOADING & UNLOADING (GPRA Unit), RCRA FUELS (GPRA Unit), S AND KTANKS AND U (GPRA Unit), SOLID WASTE REDUCTION UNIT (GPRA Unit), VACUUM DISTILLATIO (GPRA Unit), WASTE OIL RECEIVIN (GPRA Unit)

Event Description: Renewal - No Changes - DRAFT PERMIT RENEWAL
Actual Date: 06/01/2016

EPA Id: CAT080013352

Facility Type: Permitted - Operating

Unit Names: Not reported

Event Description: *Mod Class 1 - No Prior Approval Required - FINAL PERMIT MODIFICATION
Actual Date: 01/27/2017

Map ID
Direction
Distance
Elevation

MAP FINDINGS

Site

Database(s)

EDR ID Number
EPA ID Number

DEMENNO KERDOON (Continued)

S113794163

EPA Id:	CAT080013352
Facility Type:	Permitted - Operating
Unit Names:	Not reported
Event Description:	*Mod Class 1 - No Prior Approval Required - FINAL PERMIT MODIFICATION
Actual Date:	10/07/2003
EPA Id:	CAT080013352
Facility Type:	Permitted - Operating
Unit Names:	Not reported
Event Description:	*Mod Class 1 - No Prior Approval Required - FINAL PERMIT MODIFICATION
Actual Date:	06/26/2013
EPA Id:	CAT080013352
Facility Type:	Permitted - Operating
Unit Names:	Not reported
Event Description:	*Mod Class 1 - No Prior Approval Required - FINAL PERMIT MODIFICATION (EFFECTIVE)
Actual Date:	06/26/2013
EPA Id:	CAT080013352
Facility Type:	Permitted - Operating
Unit Names:	ATANK AND USEDGLYC (GPRA Unit), CONTAIN STORAGE UNIT (GPRA Unit), GLYCOL DISTILLATIO (GPRA Unit), LUBE TREATMENT (GPRA Unit), MDO TANKS (GPRA Unit), NAPHTHA SYSTEM (GPRA Unit), OIL DEHYDRATION (GPRA Unit), OILY WATER POLISHING UNIT (GPRA Unit), OILY WATER RECEIVI (GPRA Unit), Oil Water & Recovered Oil Tanks (GPRA Unit), Oily Water Physical Seperator (GPRA Unit), RAILCAR LOADING & UNLOADING (GPRA Unit), RCRA FUELS (GPRA Unit), S AND KTANKS AND U (GPRA Unit), SOLID WASTE REDUCTION UNIT (GPRA Unit), VACUUM DISTILLATIO (GPRA Unit), WASTE OIL RECEIVIN (GPRA Unit)
Event Description:	Renewal - No Changes - PUBLIC COMMENT (PUBLIC HEARING)
Actual Date:	07/13/2016
EPA Id:	CAT080013352
Facility Type:	Permitted - Operating
Unit Names:	ATANK AND USEDGLYC (GPRA Unit), CONTAIN STORAGE UNIT (GPRA Unit), GLYCOL DISTILLATIO (GPRA Unit), LUBE TREATMENT (GPRA Unit), MDO TANKS (GPRA Unit), NAPHTHA SYSTEM (GPRA Unit), OIL DEHYDRATION (GPRA Unit), OILY WATER POLISHING UNIT (GPRA Unit), OILY WATER RECEIVI (GPRA Unit), Oil Water & Recovered Oil Tanks (GPRA Unit), Oily Water Physical Seperator (GPRA Unit), RAILCAR LOADING & UNLOADING (GPRA Unit), RCRA FUELS (GPRA Unit), S AND KTANKS AND U (GPRA Unit), SOLID WASTE REDUCTION UNIT (GPRA Unit), VACUUM DISTILLATIO (GPRA Unit), WASTE OIL RECEIVIN (GPRA Unit)
Event Description:	New Operating Permit - APPLICATION PART A RECEIVED
Actual Date:	05/11/1995
EPA Id:	CAT080013352
Facility Type:	Permitted - Operating
Unit Names:	Not reported
Event Description:	Mod Class 1 - No Prior Approval Required - RESPONSE TO 1ST REQUEST FOR FUTHER INFORMATION
Actual Date:	05/02/2017
EPA Id:	CAT080013352
Facility Type:	Permitted - Operating
Unit Names:	ATANK AND USEDGLYC (GPRA Unit), CONTAIN STORAGE UNIT (GPRA Unit), GLYCOL DISTILLATIO (GPRA Unit), LUBE TREATMENT (GPRA Unit), MDO TANKS (GPRA Unit), NAPHTHA SYSTEM (GPRA Unit), OIL DEHYDRATION (GPRA Unit),

Map ID
Direction
Distance
Elevation

MAP FINDINGS

Site

Database(s)

EDR ID Number
EPA ID Number

DEMENNO KERDOON (Continued)

S113794163

OILY WATER POLISHING UNIT (GPRA Unit), OILY WATER RECEIVI (GPRA Unit), Oil Water & Recovered Oil Tanks (GPRA Unit), Oily Water Physical Separator (GPRA Unit), RAILCAR LOADING & UNLOADING (GPRA Unit), RCRA FUELS (GPRA Unit), S AND KTANKS AND U (GPRA Unit), SOLID WASTE REDUCTION UNIT (GPRA Unit), VACUUM DISTILLATIO (GPRA Unit), WASTE OIL RECEIVIN (GPRA Unit)

Event Description: Renewal - No Changes - TECHNICAL REVIEW BEGIN
Actual Date: 04/12/2011

EPA Id: CAT080013352
Facility Type: Permitted - Operating
Unit Names: Not reported
Event Description: Mod Class 1* - Prior Approval Required - RESPONSE TO 1ST REQUEST FOR FUTHER INFORMATION
Actual Date: 08/05/2019

EPA Id: CAT080013352
Facility Type: Permitted - Operating
Unit Names: Not reported
Event Description: *Mod Class 1 - No Prior Approval Required - MAILING LIST
Actual Date: 11/13/2012

EPA Id: CAT080013352
Facility Type: Permitted - Operating
Unit Names: Not reported
Event Description: *Mod Class 1 - No Prior Approval Required - PUBLIC NOTICE BY PERMITTEE
Actual Date: 11/13/2012

EPA Id: CAT080013352
Facility Type: Permitted - Operating
Unit Names: Not reported
Event Description: Mod Class 1 - No Prior Approval Required - ACKNOWLEDGEMENT OF PERMIT MOD LETTER
Actual Date: 05/26/2017

EPA Id: CAT080013352
Facility Type: Permitted - Operating
Unit Names: Not reported
Event Description: Mod Class 1* - Prior Approval Required - PUBLIC NOTICE TO NEWSPAPER BY PERMITTEE
Actual Date: 01/16/2019

EPA Id: CAT080013352
Facility Type: Permitted - Operating
Unit Names: ATANK AND USEDGLYC (GPRA Unit), CONTAIN STORAGE UNIT (GPRA Unit), GLYCOL DISTILLATIO (GPRA Unit), LUBE TREATMENT (GPRA Unit), MDO TANKS (GPRA Unit), NAPHTHA SYSTEM (GPRA Unit), OIL DEHYDRATION (GPRA Unit), OILY WATER POLISHING UNIT (GPRA Unit), OILY WATER RECEIVI (GPRA Unit), Oil Water & Recovered Oil Tanks (GPRA Unit), Oily Water Physical Separator (GPRA Unit), RAILCAR LOADING & UNLOADING (GPRA Unit), RCRA FUELS (GPRA Unit), S AND KTANKS AND U (GPRA Unit), SOLID WASTE REDUCTION UNIT (GPRA Unit), VACUUM DISTILLATIO (GPRA Unit), WASTE OIL RECEIVIN (GPRA Unit)

Event Description: New Operating Permit - APPLICATION PART B RECEIVED
Actual Date: 05/28/1985

EPA Id: CAT080013352
Facility Type: Permitted - Operating
Unit Names: Not reported
Event Description: Mod Class 1 - No Prior Approval Required - FINAL PERMIT MODIFICATION

Map ID
Direction
Distance
Elevation

MAP FINDINGS

Site

Database(s)

EDR ID Number
EPA ID Number

DEMENNO KERDOON (Continued)

S113794163

Actual Date: 10/06/2017

EPA Id: CAT080013352
Facility Type: Permitted - Operating
Unit Names: Not reported
Event Description: *Mod Class 1 - No Prior Approval Required - MAILING LIST
Actual Date: 12/16/2013

EPA Id: CAT080013352
Facility Type: Permitted - Operating
Unit Names: ATANK AND USEDGLYC (GPRA Unit), CONTAIN STORAGE UNIT (GPRA Unit), GLYCOL DISTILLATIO (GPRA Unit), LUBE TREATMENT (GPRA Unit), MDO TANKS (GPRA Unit), NAPHTHA SYSTEM (GPRA Unit), OIL DEHYDRATION (GPRA Unit), OILY WATER POLISHING UNIT (GPRA Unit), OILY WATER RECEIVI (GPRA Unit), Oil Water & Recovered Oil Tanks (GPRA Unit), Oily Water Physical Seperator (GPRA Unit), RAILCAR LOADING & UNLOADING (GPRA Unit), RCRA FUELS (GPRA Unit), S AND KTANKS AND U (GPRA Unit), SOLID WASTE REDUCTION UNIT (GPRA Unit), VACUUM DISTILLATIO (GPRA Unit), WASTE OIL RECEIVIN (GPRA Unit)
Event Description: Renewal - No Changes - ADMINISTRATIVE REVIEW APPROVED
Actual Date: 04/11/2011

EPA Id: CAT080013352
Facility Type: Permitted - Operating
Unit Names: Not reported
Event Description: Mod Class 1* - Prior Approval Required - PUBLIC NOTICE TO NEWSPAPER BY PERMITTEE
Actual Date: 08/16/2017

EPA Id: CAT080013352
Facility Type: Permitted - Operating
Unit Names: Not reported
Event Description: Mod Class 1 - No Prior Approval Required - UPDATED APPLICATION RECEIVED
Actual Date: 02/16/2018

EPA Id: CAT080013352
Facility Type: Permitted - Operating
Unit Names: ATANK AND USEDGLYC (GPRA Unit), CONTAIN STORAGE UNIT (GPRA Unit), GLYCOL DISTILLATIO (GPRA Unit), LUBE TREATMENT (GPRA Unit), MDO TANKS (GPRA Unit), NAPHTHA SYSTEM (GPRA Unit), OIL DEHYDRATION (GPRA Unit), OILY WATER POLISHING UNIT (GPRA Unit), OILY WATER RECEIVI (GPRA Unit), Oil Water & Recovered Oil Tanks (GPRA Unit), Oily Water Physical Seperator (GPRA Unit), RAILCAR LOADING & UNLOADING (GPRA Unit), RCRA FUELS (GPRA Unit), S AND KTANKS AND U (GPRA Unit), SOLID WASTE REDUCTION UNIT (GPRA Unit), VACUUM DISTILLATIO (GPRA Unit), WASTE OIL RECEIVIN (GPRA Unit)
Event Description: Renewal - No Changes - CALL-IN LETTER ISSUED
Actual Date: 03/16/2010

EPA Id: CAT080013352
Facility Type: Permitted - Operating
Unit Names: ATANK AND USEDGLYC (GPRA Unit), CONTAIN STORAGE UNIT (GPRA Unit), GLYCOL DISTILLATIO (GPRA Unit), LUBE TREATMENT (GPRA Unit), MDO TANKS (GPRA Unit), NAPHTHA SYSTEM (GPRA Unit), OIL DEHYDRATION (GPRA Unit), OILY WATER POLISHING UNIT (GPRA Unit), OILY WATER RECEIVI (GPRA Unit), Oil Water & Recovered Oil Tanks (GPRA Unit), Oily Water Physical Seperator (GPRA Unit), RAILCAR LOADING & UNLOADING (GPRA Unit), RCRA FUELS (GPRA Unit), S AND KTANKS AND U (GPRA Unit), SOLID WASTE

Map ID
Direction
Distance
Elevation

MAP FINDINGS

Site

Database(s)

EDR ID Number
EPA ID Number

DEMENNO KERDOON (Continued)

S113794163

REDUCTION UNIT (GPRA Unit), VACUUM DISTILLATIO (GPRA Unit), WASTE OIL RECEIVIN (GPRA Unit)
Event Description: New Operating Permit - FINAL PERMIT (EFFECTIVE)
Actual Date: 07/06/2001

EPA Id: CAT080013352
Facility Type: Permitted - Operating
Unit Names: Not reported
Event Description: *Mod Class 1 - No Prior Approval Required - FINAL PERMIT MODIFICATION
Actual Date: 11/27/2012

EPA Id: CAT080013352
Facility Type: Permitted - Operating
Unit Names: Not reported
Event Description: *Mod Class 1 - No Prior Approval Required - FINAL PERMIT MODIFICATION (EFFECTIVE)
Actual Date: 11/27/2012

EPA Id: CAT080013352
Facility Type: Permitted - Operating
Unit Names: Not reported
Event Description: *Mod Class 1 - No Prior Approval Required - FINAL PERMIT MODIFICATION (EFFECTIVE)
Actual Date: 10/03/2013

EPA Id: CAT080013352
Facility Type: Permitted - Operating
Unit Names: Not reported
Event Description: *Mod Class 1 - No Prior Approval Required - FINAL PERMIT MODIFICATION (EFFECTIVE)
Actual Date: 01/16/2014

EPA Id: CAT080013352
Facility Type: Permitted - Operating
Unit Names: ATANK AND USEDGLYC (GPRA Unit), CONTAIN STORAGE UNIT (GPRA Unit), GLYCOL DISTILLATIO (GPRA Unit), LUBE TREATMENT (GPRA Unit), MDO TANKS (GPRA Unit), NAPHTHA SYSTEM (GPRA Unit), OIL DEHYDRATION (GPRA Unit), OILY WATER POLISHING UNIT (GPRA Unit), OILY WATER RECEIVI (GPRA Unit), Oil Water & Recovered Oil Tanks (GPRA Unit), Oily Water Physical Sperator (GPRA Unit), RAILCAR LOADING & UNLOADING (GPRA Unit), RCRA FUELS (GPRA Unit), S AND KTANKS AND U (GPRA Unit), SOLID WASTE REDUCTION UNIT (GPRA Unit), VACUUM DISTILLATIO (GPRA Unit), WASTE OIL RECEIVIN (GPRA Unit)
Event Description: Renewal - No Changes - PUBLIC COMMENT (BEGIN)
Actual Date: 06/01/2016

EPA Id: CAT080013352
Facility Type: Permitted - Operating
Unit Names: ATANK AND USEDGLYC (GPRA Unit), CONTAIN STORAGE UNIT (GPRA Unit), GLYCOL DISTILLATIO (GPRA Unit), LUBE TREATMENT (GPRA Unit), MDO TANKS (GPRA Unit), NAPHTHA SYSTEM (GPRA Unit), OIL DEHYDRATION (GPRA Unit), OILY WATER POLISHING UNIT (GPRA Unit), OILY WATER RECEIVI (GPRA Unit), Oil Water & Recovered Oil Tanks (GPRA Unit), Oily Water Physical Sperator (GPRA Unit), RAILCAR LOADING & UNLOADING (GPRA Unit), RCRA FUELS (GPRA Unit), S AND KTANKS AND U (GPRA Unit), SOLID WASTE REDUCTION UNIT (GPRA Unit), VACUUM DISTILLATIO (GPRA Unit), WASTE OIL RECEIVIN (GPRA Unit)
Event Description: Renewal - No Changes - DRAFT CEQA
Actual Date: 06/01/2016

Map ID
Direction
Distance
Elevation

MAP FINDINGS

Site

Database(s)

EDR ID Number
EPA ID Number

DEMENNO KERDOON (Continued)

S113794163

EPA Id:	CAT080013352
Facility Type:	Permitted - Operating
Unit Names:	ATANK AND USEDGLYC (GPRA Unit), CONTAIN STORAGE UNIT (GPRA Unit), GLYCOL DISTILLATIO (GPRA Unit), LUBE TREATMENT (GPRA Unit), MDO TANKS (GPRA Unit), NAPHTHA SYSTEM (GPRA Unit), OIL DEHYDRATION (GPRA Unit), OILY WATER POLISHING UNIT (GPRA Unit), OILY WATER RECEIVI (GPRA Unit), Oil Water & Recovered Oil Tanks (GPRA Unit), Oily Water Physical Seperator (GPRA Unit), RAILCAR LOADING & UNLOADING (GPRA Unit), RCRA FUELS (GPRA Unit), S AND KTANKS AND U (GPRA Unit), SOLID WASTE REDUCTION UNIT (GPRA Unit), VACUUM DISTILLATIO (GPRA Unit), WASTE OIL RECEIVIN (GPRA Unit)
Event Description:	Renewal - No Changes - FINAL PERMIT RENEWAL
Actual Date:	12/23/2016
EPA Id:	CAT080013352
Facility Type:	Permitted - Operating
Unit Names:	ATANK AND USEDGLYC (GPRA Unit), CONTAIN STORAGE UNIT (GPRA Unit), GLYCOL DISTILLATIO (GPRA Unit), LUBE TREATMENT (GPRA Unit), MDO TANKS (GPRA Unit), NAPHTHA SYSTEM (GPRA Unit), OIL DEHYDRATION (GPRA Unit), OILY WATER POLISHING UNIT (GPRA Unit), OILY WATER RECEIVI (GPRA Unit), Oil Water & Recovered Oil Tanks (GPRA Unit), Oily Water Physical Seperator (GPRA Unit), RAILCAR LOADING & UNLOADING (GPRA Unit), RCRA FUELS (GPRA Unit), S AND KTANKS AND U (GPRA Unit), SOLID WASTE REDUCTION UNIT (GPRA Unit), VACUUM DISTILLATIO (GPRA Unit), WASTE OIL RECEIVIN (GPRA Unit)
Event Description:	Renewal - No Changes - FINAL PERMIT RENEWAL (EXPIRES)
Actual Date:	01/30/2027
EPA Id:	CAT080013352
Facility Type:	Permitted - Operating
Unit Names:	Not reported
Event Description:	Mod Class 1 - No Prior Approval Required - ACKNOWLEDGEMENT OF PERMIT MOD LETTER
Actual Date:	10/06/2017
EPA Id:	CAT080013352
Facility Type:	Permitted - Operating
Unit Names:	Not reported
Event Description:	Mod Class 1* - Prior Approval Required - PUBLIC NOTICE TO MAILING LIST BY PERMITTEE
Actual Date:	01/16/2019
EPA Id:	CAT080013352
Facility Type:	Permitted - Operating
Unit Names:	Not reported
Event Description:	Mod Class 1 - No Prior Approval Required - ACKNOWLEDGEMENT OF PERMIT MOD LETTER
Actual Date:	03/26/2020
EPA Id:	CAT080013352
Facility Type:	Permitted - Operating
Unit Names:	Not reported
Event Description:	Mod Class 1 - No Prior Approval Required - RESPONSE TO 1ST REQUEST FOR FUTHER INFORMATION
Actual Date:	04/01/2020
EPA Id:	CAT080013352
Facility Type:	Permitted - Operating
Unit Names:	ATANK AND USEDGLYC (GPRA Unit), CONTAIN STORAGE UNIT (GPRA Unit), GLYCOL DISTILLATIO (GPRA Unit), LUBE TREATMENT (GPRA Unit), MDO TANKS (GPRA Unit), NAPHTHA SYSTEM (GPRA Unit), OIL DEHYDRATION (GPRA Unit),

Map ID
Direction
Distance
Elevation

MAP FINDINGS

Site

Database(s)

EDR ID Number
EPA ID Number

DEMENNO KERDOON (Continued)

S113794163

OILY WATER POLISHING UNIT (GPRA Unit), OILY WATER RECEIVI (GPRA Unit), Oil Water & Recovered Oil Tanks (GPRA Unit), Oily Water Physical Separator (GPRA Unit), RAILCAR LOADING & UNLOADING (GPRA Unit), RCRA FUELS (GPRA Unit), S AND KTANKS AND U (GPRA Unit), SOLID WASTE REDUCTION UNIT (GPRA Unit), VACUUM DISTILLATIO (GPRA Unit), WASTE OIL RECEIVIN (GPRA Unit)

Event Description: New Operating Permit - PUBLIC COMMENT (BEGIN)
Actual Date: 09/08/2000

EPA Id: CAT080013352
Facility Type: Permitted - Operating
Unit Names: ATANK AND USEDGLYC (GPRA Unit), CONTAIN STORAGE UNIT (GPRA Unit), GLYCOL DISTILLATIO (GPRA Unit), LUBE TREATMENT (GPRA Unit), MDO TANKS (GPRA Unit), NAPHTHA SYSTEM (GPRA Unit), OIL DEHYDRATION (GPRA Unit), OILY WATER POLISHING UNIT (GPRA Unit), OILY WATER RECEIVI (GPRA Unit), Oil Water & Recovered Oil Tanks (GPRA Unit), Oily Water Physical Separator (GPRA Unit), RAILCAR LOADING & UNLOADING (GPRA Unit), RCRA FUELS (GPRA Unit), S AND KTANKS AND U (GPRA Unit), SOLID WASTE REDUCTION UNIT (GPRA Unit), VACUUM DISTILLATIO (GPRA Unit), WASTE OIL RECEIVIN (GPRA Unit)

Event Description: New Operating Permit - FINAL PERMIT
Actual Date: 05/31/2001

EPA Id: CAT080013352
Facility Type: Permitted - Operating
Unit Names: Not reported
Event Description: *Mod Class 1 - No Prior Approval Required - FINAL PERMIT MODIFICATION
Actual Date: 05/07/2012

EPA Id: CAT080013352
Facility Type: Permitted - Operating
Unit Names: ATANK AND USEDGLYC (GPRA Unit), CONTAIN STORAGE UNIT (GPRA Unit), GLYCOL DISTILLATIO (GPRA Unit), LUBE TREATMENT (GPRA Unit), MDO TANKS (GPRA Unit), NAPHTHA SYSTEM (GPRA Unit), OIL DEHYDRATION (GPRA Unit), OILY WATER POLISHING UNIT (GPRA Unit), OILY WATER RECEIVI (GPRA Unit), Oil Water & Recovered Oil Tanks (GPRA Unit), Oily Water Physical Separator (GPRA Unit), RAILCAR LOADING & UNLOADING (GPRA Unit), RCRA FUELS (GPRA Unit), S AND KTANKS AND U (GPRA Unit), SOLID WASTE REDUCTION UNIT (GPRA Unit), VACUUM DISTILLATIO (GPRA Unit), WASTE OIL RECEIVIN (GPRA Unit)

Event Description: Renewal - No Changes - RESPONSE TO 2ND NOD RECEIVED
Actual Date: 04/07/2014

EPA Id: CAT080013352
Facility Type: Permitted - Operating
Unit Names: Not reported
Event Description: *Mod Class 1 - No Prior Approval Required - FINAL PERMIT MODIFICATION
Actual Date: 01/16/2014

EPA Id: CAT080013352
Facility Type: Permitted - Operating
Unit Names: ATANK AND USEDGLYC (GPRA Unit), CONTAIN STORAGE UNIT (GPRA Unit), GLYCOL DISTILLATIO (GPRA Unit), LUBE TREATMENT (GPRA Unit), MDO TANKS (GPRA Unit), NAPHTHA SYSTEM (GPRA Unit), OIL DEHYDRATION (GPRA Unit), OILY WATER POLISHING UNIT (GPRA Unit), OILY WATER RECEIVI (GPRA Unit), Oil Water & Recovered Oil Tanks (GPRA Unit), Oily Water Physical Separator (GPRA Unit), RAILCAR LOADING & UNLOADING (GPRA Unit), RCRA

Map ID
Direction
Distance
Elevation

MAP FINDINGS

Site

Database(s)

EDR ID Number
EPA ID Number

DEMENNO KERDOON (Continued)

S113794163

Event Description:	FUELS (GPRA Unit), S AND KTANKS AND U (GPRA Unit), SOLID WASTE REDUCTION UNIT (GPRA Unit), VACUUM DISTILLATIO (GPRA Unit), WASTE OIL RECEIVIN (GPRA Unit)
Actual Date:	Renewal - No Changes - PUBLIC COMMENT (END) 07/19/2016
EPA Id:	CAT080013352
Facility Type:	Permitted - Operating
Unit Names:	ATANK AND USEDGLYC (GPRA Unit), CONTAIN STORAGE UNIT (GPRA Unit), GLYCOL DISTILLATIO (GPRA Unit), LUBE TREATMENT (GPRA Unit), MDO TANKS (GPRA Unit), NAPHTHA SYSTEM (GPRA Unit), OIL DEHYDRATION (GPRA Unit), OILY WATER POLISHING UNIT (GPRA Unit), OILY WATER RECEIVI (GPRA Unit), Oil Water & Recovered Oil Tanks (GPRA Unit), Oily Water Physical Seperator (GPRA Unit), RAILCAR LOADING & UNLOADING (GPRA Unit), RCRA FUELS (GPRA Unit), S AND KTANKS AND U (GPRA Unit), SOLID WASTE REDUCTION UNIT (GPRA Unit), VACUUM DISTILLATIO (GPRA Unit), WASTE OIL RECEIVIN (GPRA Unit)
Event Description:	Renewal - No Changes - FINAL PERMIT RENEWAL (EFFECTIVE)
Actual Date:	01/31/2017
EPA Id:	CAT080013352
Facility Type:	Permitted - Operating
Unit Names:	Not reported
Event Description:	Mod Class 1* - Prior Approval Required - 1ST REQUEST FOR FURTHER INFORMATION
Actual Date:	06/20/2019
EPA Id:	CAT080013352
Facility Type:	Permitted - Operating
Unit Names:	Not reported
Event Description:	Mod Class 1 - No Prior Approval Required - 1ST REQUEST FOR FURTHER INFORMATION
Actual Date:	02/06/2018
EPA Id:	CAT080013352
Facility Type:	Permitted - Operating
Unit Names:	Not reported
Event Description:	Mod Class 1 - No Prior Approval Required - 1ST REQUEST FOR FURTHER INFORMATION
Actual Date:	04/26/2017
EPA Id:	CAT080013352
Facility Type:	Permitted - Operating
Unit Names:	Not reported
Event Description:	Mod Class 1 - No Prior Approval Required - FINAL PERMIT MODIFICATION (EXPIRES)
Actual Date:	01/30/2027
EPA Id:	CAT080013352
Facility Type:	Permitted - Operating
Unit Names:	Not reported
Event Description:	Mod Class 1* - Prior Approval Required - PUBLIC NOTICE TO MAILING LIST BY PERMITTEE
Actual Date:	08/28/2017
EPA Id:	CAT080013352
Facility Type:	Permitted - Operating
Unit Names:	ATANK AND USEDGLYC (GPRA Unit), CONTAIN STORAGE UNIT (GPRA Unit), GLYCOL DISTILLATIO (GPRA Unit), LUBE TREATMENT (GPRA Unit), MDO TANKS (GPRA Unit), NAPHTHA SYSTEM (GPRA Unit), OIL DEHYDRATION (GPRA Unit), OILY WATER POLISHING UNIT (GPRA Unit), OILY WATER RECEIVI (GPRA Unit), Oil Water & Recovered Oil Tanks (GPRA Unit), Oily Water Physical

Map ID
Direction
Distance
Elevation

MAP FINDINGS

Site

Database(s)

EDR ID Number
EPA ID Number

DEMENNO KERDOON (Continued)

S113794163

Seperator (GPRA Unit), RAILCAR LOADING & UNLOADING (GPRA Unit), RCRA FUELS (GPRA Unit), S AND KTANKS AND U (GPRA Unit), SOLID WASTE REDUCTION UNIT (GPRA Unit), VACUUM DISTILLATIO (GPRA Unit), WASTE OIL RECEIVIN (GPRA Unit)
Event Description: New Operating Permit - FINAL PART A & PART B RECEIVED
Actual Date: 09/08/2000

EPA Id: CAT080013352
Facility Type: Permitted - Operating
Unit Names: Not reported
Event Description: Mod Class 1 - No Prior Approval Required - ACKNOWLEDGEMENT OF PERMIT MOD LETTER
Actual Date: 02/06/2018

EPA Id: CAT080013352
Facility Type: Permitted - Operating
Unit Names: ATANK AND USEDGLYC (GPRA Unit), CONTAIN STORAGE UNIT (GPRA Unit), GLYCOL DISTILLATIO (GPRA Unit), LUBE TREATMENT (GPRA Unit), MDO TANKS (GPRA Unit), NAPHTHA SYSTEM (GPRA Unit), OIL DEHYDRATION (GPRA Unit), OILY WATER POLISHING UNIT (GPRA Unit), OILY WATER RECEIVI (GPRA Unit), Oil Water & Recovered Oil Tanks (GPRA Unit), Oily Water Physical Seperator (GPRA Unit), RAILCAR LOADING & UNLOADING (GPRA Unit), RCRA FUELS (GPRA Unit), S AND KTANKS AND U (GPRA Unit), SOLID WASTE REDUCTION UNIT (GPRA Unit), VACUUM DISTILLATIO (GPRA Unit), WASTE OIL RECEIVIN (GPRA Unit)
Event Description: Renewal - No Changes - FINAL CEQA
Actual Date: 12/23/2016

EPA Id: CAT080013352
Facility Type: Permitted - Operating
Unit Names: ATANK AND USEDGLYC (GPRA Unit), CONTAIN STORAGE UNIT (GPRA Unit), GLYCOL DISTILLATIO (GPRA Unit), LUBE TREATMENT (GPRA Unit), MDO TANKS (GPRA Unit), NAPHTHA SYSTEM (GPRA Unit), OIL DEHYDRATION (GPRA Unit), OILY WATER POLISHING UNIT (GPRA Unit), OILY WATER RECEIVI (GPRA Unit), Oil Water & Recovered Oil Tanks (GPRA Unit), Oily Water Physical Seperator (GPRA Unit), RAILCAR LOADING & UNLOADING (GPRA Unit), RCRA FUELS (GPRA Unit), S AND KTANKS AND U (GPRA Unit), SOLID WASTE REDUCTION UNIT (GPRA Unit), VACUUM DISTILLATIO (GPRA Unit), WASTE OIL RECEIVIN (GPRA Unit)
Event Description: Renewal - No Changes - APPLICATION PART B RECEIVED
Actual Date: 01/12/2011

EPA Id: CAT080013352
Facility Type: Permitted - Operating
Unit Names: Not reported
Event Description: Mod Class 1* - Prior Approval Required - UPDATED APPLICATION RECEIVED
Actual Date: 08/05/2019

EPA Id: CAT080013352
Facility Type: Permitted - Operating
Unit Names: Not reported
Event Description: *Mod Class 1 - No Prior Approval Required - MAILING LIST
Actual Date: 05/01/2013

EPA Id: CAT080013352
Facility Type: Permitted - Operating
Unit Names: Not reported
Event Description: Mod Class 1 - No Prior Approval Required - FINAL PERMIT MODIFICATION (EFFECTIVE)

Map ID
Direction
Distance
Elevation

MAP FINDINGS

Site

Database(s)

EDR ID Number
EPA ID Number

DEMENNO KERDOON (Continued)

S113794163

Actual Date: 01/31/2017

EPA Id: CAT080013352
Facility Type: Permitted - Operating
Unit Names: Not reported
Event Description: Mod Class 1* - Prior Approval Required - DRAFT CEQA TO OPEA
Actual Date: 09/20/2017

EPA Id: CAT080013352
Facility Type: Permitted - Operating
Unit Names: Not reported
Event Description: Mod Class 1* - Prior Approval Required - UPDATED APPLICATION RECEIVED
Actual Date: 09/06/2017

EPA Id: CAT080013352
Facility Type: Permitted - Operating
Unit Names: ATANK AND USEDGLYC (GPRA Unit), CONTAIN STORAGE UNIT (GPRA Unit), GLYCOL DISTILLATIO (GPRA Unit), LUBE TREATMENT (GPRA Unit), MDO TANKS (GPRA Unit), NAPHTHA SYSTEM (GPRA Unit), OIL DEHYDRATION (GPRA Unit), OILY WATER POLISHING UNIT (GPRA Unit), OILY WATER RECEIVI (GPRA Unit), Oil Water & Recovered Oil Tanks (GPRA Unit), Oily Water Physical Seperator (GPRA Unit), RAILCAR LOADING & UNLOADING (GPRA Unit), RCRA FUELS (GPRA Unit), S AND KTANKS AND U (GPRA Unit), SOLID WASTE REDUCTION UNIT (GPRA Unit), VACUUM DISTILLATIO (GPRA Unit), WASTE OIL RECEIVIN (GPRA Unit)
Event Description: Renewal - No Changes - CEQA DETERMINATION
Actual Date: 12/23/2016

EPA Id: CAT080013352
Facility Type: Permitted - Operating
Unit Names: Not reported
Event Description: *Mod Class 1 - No Prior Approval Required - FINAL PERMIT MODIFICATION
Actual Date: 10/03/2013

Alias:
EPA Id: CAT080013352
Facility Type: Permitted - Operating
Alias Type: FRS
Alias: 110000474353

EPA Id: CAT080013352
Facility Type: Permitted - Operating
Alias Type: Envirostor ID Number
Alias: 19290009

EPA Id: CAT080013352
Facility Type: Permitted - Operating
Alias Type: Project Code (Site Code)
Alias: 300049

EPA Id: CAT080013352
Facility Type: Permitted - Operating
Alias Type: APN
Alias: 6169030001

EPA Id: CAT080013352
Facility Type: Permitted - Operating

Map ID
Direction
Distance
Elevation

MAP FINDINGS

Site

Database(s)

EDR ID Number
EPA ID Number

DEMENNO KERDOON (Continued)

S113794163

Alias Type: APN
Alias: 6169030005

EPA Id: CAT080013352
Facility Type: Permitted - Operating
Alias Type: APN
Alias: 6169030011

HWTS:

Name: DEMENNO KERDOON
Address: 2000 N ALAMEDA ST
Address 2: Not reported
City,State,Zip: COMPTON, CA 902222702
EPA ID: CAC002712997
Inactive Date: 02/28/2013
Create Date: 11/29/2012
Last Act Date: 03/05/2013
Mailing Name: Not reported
Mailing Address: 2000 N ALAMEDA ST
Mailing Address 2: Not reported
Mailing City,State,Zip: COMPTON, CA 902222702
Owner Name: BILLY KILMER
Owner Address: P.O. BOX 940
Owner Address 2: Not reported
Owner City,State,Zip: ROSEVILLE, CA 95661
Contact Name: ACCUBORE DIRECTIONAL DRILLING
Contact Address: P.O. BOX 940
Contact Address 2: Not reported
City,State,Zip: ROSEVILLE, CA 95661

NAICS:

EPA ID: CAC002712997
Create Date: 2012-11-29 15:44:49
NAICS Code: 99999
NAICS Description: Not Otherwise Specified
Issued EPA ID Date: 2012-11-29 15:44:49
Inactive Date: 2013-02-28 15:44:49
Facility Name: DEMENNO KERDOON
Facility Address: 2000 N ALAMEDA ST
Facility Address 2: Not reported
Facility City: COMPTON
Facility County: 19
Facility State: CA
Facility Zip: 902222702

78
SE
1/2-1
0.958 mi.
5056 ft.

1117 SOUTH LONG BEACH BOULEVARD
1117 SOUTH LONG BEACH BOULEVARD
COMPTON, CA 90221

ENVIROSTOR S122495055
N/A

Relative:
Lower
Actual:
64 ft.

ENVIROSTOR:
Name: 1117 SOUTH LONG BEACH BOULEVARD
Address: 1117 SOUTH LONG BEACH BOULEVARD
City,State,Zip: COMPTON, CA 90221
Facility ID: 60001928

Map ID
Direction
Distance
Elevation

MAP FINDINGS

Site

Database(s)

EDR ID Number
EPA ID Number

1117 SOUTH LONG BEACH BOULEVARD (Continued)

S122495055

Status: Inactive - Needs Evaluation
Status Date: 06/30/2018
Site Code: 9003PP
Site Type: Evaluation
Site Type Detailed: Evaluation
Acres: 1.29
NPL: NO
Regulatory Agencies: SMBRP
Lead Agency: SMBRP
Program Manager: Angela Turner
Supervisor: Emad Yemut
Division Branch: Southern California Schools & Brownfields Outreach
Assembly: 64
Senate: 35
Special Program: Not reported
Restricted Use: NO
Site Mgmt Req: NONE SPECIFIED
Funding: EPA Grant
Latitude: 33.88583
Longitude: -118.2065
APN: 6164-008-901, 6164-008-902, 6164-008-903, 6164-008-904, 6164-008-905
Past Use: UNDERGROUND STORAGE TANKS
Potential COC: Benzene Polychlorinated biphenyls (PCBs TPH-gas 1,2-Dichloroethane (EDC
Confirmed COC: Benzene TPH-gas 1,2-Dichloroethane (EDC
Potential Description: UE
Alias Name: 6164-008-901
Alias Type: APN
Alias Name: 6164-008-902
Alias Type: APN
Alias Name: 6164-008-903
Alias Type: APN
Alias Name: 6164-008-904
Alias Type: APN
Alias Name: 6164-008-905
Alias Type: APN
Alias Name: 301634
Alias Type: Project Code (Site Code)
Alias Name: 9003PP
Alias Type: Project Code (Site Code)
Alias Name: 60001928
Alias Type: Envirostor ID Number

Completed Info:

Completed Area Name: PROJECT WIDE
Completed Sub Area Name: Not reported
Completed Document Type: State/Federal Funded Site Contract
Completed Date: 11/08/2013
Comments: Not reported

Completed Area Name: PROJECT WIDE
Completed Sub Area Name: Not reported
Completed Document Type: State/Federal Funded Site Work Order
Completed Date: 11/12/2013
Comments: Work Approval

Completed Area Name: PROJECT WIDE
Completed Sub Area Name: Not reported

Map ID
Direction
Distance
Elevation

MAP FINDINGS

Site

Database(s)

EDR ID Number
EPA ID Number

1117 SOUTH LONG BEACH BOULEVARD (Continued)

S122495055

Completed Document Type: Site Characterization Workplan
Completed Date: 01/28/2014
Comments: TSI Work Plan tech memo- connected to previously approved work plan.

Completed Area Name: PROJECT WIDE
Completed Sub Area Name: Not reported
Completed Document Type: Site Characterization Report
Completed Date: 05/29/2014
Comments: Not reported

Completed Area Name: PROJECT WIDE
Completed Sub Area Name: Not reported
Completed Document Type: Application
Completed Date: 10/20/2017
Comments: Received

Completed Area Name: PROJECT WIDE
Completed Sub Area Name: Not reported
Completed Document Type: Phase 1
Completed Date: 12/09/2005
Comments: Not reported

Completed Area Name: PROJECT WIDE
Completed Sub Area Name: Not reported
Completed Document Type: Phase 1
Completed Date: 04/26/2013
Comments: This updated Phase I ESA was funded through DTSC's Targeted Site Investigation (TSI) program to help the City of Compton evaluate site reuse and redevelopment planning followin dissolution of California's redevelopment agencies.

Completed Area Name: PROJECT WIDE
Completed Sub Area Name: Not reported
Completed Document Type: Correspondence
Completed Date: 03/26/2018
Comments: Not reported

Completed Area Name: PROJECT WIDE
Completed Sub Area Name: Not reported
Completed Document Type: Correspondence
Completed Date: 04/09/2018
Comments: US EPA approved use of petroleum funding under the FY15 Brownfields Assessment Grant for the I-710 Corridor.

Future Area Name: Not reported
Future Sub Area Name: Not reported
Future Document Type: Not reported
Future Due Date: Not reported
Schedule Area Name: Not reported
Schedule Sub Area Name: Not reported
Schedule Document Type: Not reported
Schedule Due Date: Not reported
Schedule Revised Date: Not reported

Count: 5 records.

ORPHAN SUMMARY

City	EDR ID	Site Name	Site Address	Zip	Database(s)
COMPTON	S107538181		CORNER OF PINE ST AND COMPTON		CDL
COMPTON	S107540291		POLICE ALLEY BEHIND 637 W COMP	90220	CDL
LOS ANGELES	S111075886	DOMINGUEZ DUMP	19944 SOUTH ALAMEDA STREET	90220	SWF/LF
RANCHO DOMINGUEZ	S105911476	ACTA SOUTH - PARCEL SE-316	ALAMEDA	90221	CPS-SLIC
RANCHO DOMINGUEZ	S105911475	ACTA SOUTH - PARCEL SE-313	ALAMEDA	90221	CPS-SLIC

GOVERNMENT RECORDS SEARCHED / DATA CURRENCY TRACKING

To maintain currency of the following federal and state databases, EDR contacts the appropriate governmental agency on a monthly or quarterly basis, as required.

Number of Days to Update: Provides confirmation that EDR is reporting records that have been updated within 90 days from the date the government agency made the information available to the public.

STANDARD ENVIRONMENTAL RECORDS

Federal NPL site list

NPL: National Priority List

National Priorities List (Superfund). The NPL is a subset of CERCLIS and identifies over 1,200 sites for priority cleanup under the Superfund Program. NPL sites may encompass relatively large areas. As such, EDR provides polygon coverage for over 1,000 NPL site boundaries produced by EPA's Environmental Photographic Interpretation Center (EPIC) and regional EPA offices.

Date of Government Version: 07/29/2020	Source: EPA
Date Data Arrived at EDR: 08/03/2020	Telephone: N/A
Date Made Active in Reports: 08/25/2020	Last EDR Contact: 09/03/2020
Number of Days to Update: 22	Next Scheduled EDR Contact: 10/12/2020
	Data Release Frequency: Quarterly

NPL Site Boundaries

Sources:

EPA's Environmental Photographic Interpretation Center (EPIC)
Telephone: 202-564-7333

EPA Region 1
Telephone 617-918-1143

EPA Region 6
Telephone: 214-655-6659

EPA Region 3
Telephone 215-814-5418

EPA Region 7
Telephone: 913-551-7247

EPA Region 4
Telephone 404-562-8033

EPA Region 8
Telephone: 303-312-6774

EPA Region 5
Telephone 312-886-6686

EPA Region 9
Telephone: 415-947-4246

EPA Region 10
Telephone 206-553-8665

Proposed NPL: Proposed National Priority List Sites

A site that has been proposed for listing on the National Priorities List through the issuance of a proposed rule in the Federal Register. EPA then accepts public comments on the site, responds to the comments, and places on the NPL those sites that continue to meet the requirements for listing.

Date of Government Version: 07/29/2020	Source: EPA
Date Data Arrived at EDR: 08/03/2020	Telephone: N/A
Date Made Active in Reports: 08/25/2020	Last EDR Contact: 09/03/2020
Number of Days to Update: 22	Next Scheduled EDR Contact: 10/12/2020
	Data Release Frequency: Quarterly

NPL LIENS: Federal Superfund Liens

Federal Superfund Liens. Under the authority granted the USEPA by CERCLA of 1980, the USEPA has the authority to file liens against real property in order to recover remedial action expenditures or when the property owner received notification of potential liability. USEPA compiles a listing of filed notices of Superfund Liens.

GOVERNMENT RECORDS SEARCHED / DATA CURRENCY TRACKING

Date of Government Version: 10/15/1991
Date Data Arrived at EDR: 02/02/1994
Date Made Active in Reports: 03/30/1994
Number of Days to Update: 56

Source: EPA
Telephone: 202-564-4267
Last EDR Contact: 08/15/2011
Next Scheduled EDR Contact: 11/28/2011
Data Release Frequency: No Update Planned

Federal Delisted NPL site list

Delisted NPL: National Priority List Deletions

The National Oil and Hazardous Substances Pollution Contingency Plan (NCP) establishes the criteria that the EPA uses to delete sites from the NPL. In accordance with 40 CFR 300.425.(e), sites may be deleted from the NPL where no further response is appropriate.

Date of Government Version: 07/29/2020
Date Data Arrived at EDR: 08/03/2020
Date Made Active in Reports: 08/25/2020
Number of Days to Update: 22

Source: EPA
Telephone: N/A
Last EDR Contact: 09/03/2020
Next Scheduled EDR Contact: 10/12/2020
Data Release Frequency: Quarterly

Federal CERCLIS list

FEDERAL FACILITY: Federal Facility Site Information listing

A listing of National Priority List (NPL) and Base Realignment and Closure (BRAC) sites found in the Comprehensive Environmental Response, Compensation and Liability Information System (CERCLIS) Database where EPA Federal Facilities Restoration and Reuse Office is involved in cleanup activities.

Date of Government Version: 04/03/2019
Date Data Arrived at EDR: 04/05/2019
Date Made Active in Reports: 05/14/2019
Number of Days to Update: 39

Source: Environmental Protection Agency
Telephone: 703-603-8704
Last EDR Contact: 07/02/2020
Next Scheduled EDR Contact: 10/12/2020
Data Release Frequency: Varies

SEMS: Superfund Enterprise Management System

SEMS (Superfund Enterprise Management System) tracks hazardous waste sites, potentially hazardous waste sites, and remedial activities performed in support of EPA's Superfund Program across the United States. The list was formerly known as CERCLIS, renamed to SEMS by the EPA in 2015. The list contains data on potentially hazardous waste sites that have been reported to the USEPA by states, municipalities, private companies and private persons, pursuant to Section 103 of the Comprehensive Environmental Response, Compensation, and Liability Act (CERCLA). This dataset also contains sites which are either proposed to or on the National Priorities List (NPL) and the sites which are in the screening and assessment phase for possible inclusion on the NPL.

Date of Government Version: 07/29/2020
Date Data Arrived at EDR: 08/03/2020
Date Made Active in Reports: 08/25/2020
Number of Days to Update: 22

Source: EPA
Telephone: 800-424-9346
Last EDR Contact: 09/03/2020
Next Scheduled EDR Contact: 10/26/2020
Data Release Frequency: Quarterly

Federal CERCLIS NFRAP site list

SEMS-ARCHIVE: Superfund Enterprise Management System Archive

GOVERNMENT RECORDS SEARCHED / DATA CURRENCY TRACKING

SEMS-ARCHIVE (Superfund Enterprise Management System Archive) tracks sites that have no further interest under the Federal Superfund Program based on available information. The list was formerly known as the CERCLIS-NFRAP, renamed to SEMS ARCHIVE by the EPA in 2015. EPA may perform a minimal level of assessment work at a site while it is archived if site conditions change and/or new information becomes available. Archived sites have been removed and archived from the inventory of SEMS sites. Archived status indicates that, to the best of EPA's knowledge, assessment at a site has been completed and that EPA has determined no further steps will be taken to list the site on the National Priorities List (NPL), unless information indicates this decision was not appropriate or other considerations require a recommendation for listing at a later time. The decision does not necessarily mean that there is no hazard associated with a given site; it only means that, based upon available information, the location is not judged to be potential NPL site.

Date of Government Version: 07/29/2020	Source: EPA
Date Data Arrived at EDR: 08/03/2020	Telephone: 800-424-9346
Date Made Active in Reports: 08/25/2020	Last EDR Contact: 09/03/2020
Number of Days to Update: 22	Next Scheduled EDR Contact: 10/26/2020
	Data Release Frequency: Quarterly

Federal RCRA CORRACTS facilities list

CORRACTS: Corrective Action Report

CORRACTS identifies hazardous waste handlers with RCRA corrective action activity.

Date of Government Version: 06/15/2020	Source: EPA
Date Data Arrived at EDR: 06/22/2020	Telephone: 800-424-9346
Date Made Active in Reports: 09/17/2020	Last EDR Contact: 06/22/2020
Number of Days to Update: 87	Next Scheduled EDR Contact: 10/05/2020
	Data Release Frequency: Quarterly

Federal RCRA non-CORRACTS TSD facilities list

RCRA-TSDF: RCRA - Treatment, Storage and Disposal

RCRAInfo is EPA's comprehensive information system, providing access to data supporting the Resource Conservation and Recovery Act (RCRA) of 1976 and the Hazardous and Solid Waste Amendments (HSWA) of 1984. The database includes selective information on sites which generate, transport, store, treat and/or dispose of hazardous waste as defined by the Resource Conservation and Recovery Act (RCRA). Transporters are individuals or entities that move hazardous waste from the generator offsite to a facility that can recycle, treat, store, or dispose of the waste. TSDFs treat, store, or dispose of the waste.

Date of Government Version: 03/23/2020	Source: Environmental Protection Agency
Date Data Arrived at EDR: 03/25/2020	Telephone: (415) 495-8895
Date Made Active in Reports: 05/21/2020	Last EDR Contact: 06/22/2020
Number of Days to Update: 57	Next Scheduled EDR Contact: 10/05/2020
	Data Release Frequency: Quarterly

Federal RCRA generators list

RCRA-LQG: RCRA - Large Quantity Generators

RCRAInfo is EPA's comprehensive information system, providing access to data supporting the Resource Conservation and Recovery Act (RCRA) of 1976 and the Hazardous and Solid Waste Amendments (HSWA) of 1984. The database includes selective information on sites which generate, transport, store, treat and/or dispose of hazardous waste as defined by the Resource Conservation and Recovery Act (RCRA). Large quantity generators (LQGs) generate over 1,000 kilograms (kg) of hazardous waste, or over 1 kg of acutely hazardous waste per month.

Date of Government Version: 03/23/2020	Source: Environmental Protection Agency
Date Data Arrived at EDR: 03/25/2020	Telephone: (415) 495-8895
Date Made Active in Reports: 05/21/2020	Last EDR Contact: 06/22/2020
Number of Days to Update: 57	Next Scheduled EDR Contact: 10/05/2020
	Data Release Frequency: Quarterly

GOVERNMENT RECORDS SEARCHED / DATA CURRENCY TRACKING

RCRA-SQG: RCRA - Small Quantity Generators

RCRAInfo is EPA's comprehensive information system, providing access to data supporting the Resource Conservation and Recovery Act (RCRA) of 1976 and the Hazardous and Solid Waste Amendments (HSWA) of 1984. The database includes selective information on sites which generate, transport, store, treat and/or dispose of hazardous waste as defined by the Resource Conservation and Recovery Act (RCRA). Small quantity generators (SQGs) generate between 100 kg and 1,000 kg of hazardous waste per month.

Date of Government Version: 03/23/2020	Source: Environmental Protection Agency
Date Data Arrived at EDR: 03/25/2020	Telephone: (415) 495-8895
Date Made Active in Reports: 05/21/2020	Last EDR Contact: 06/22/2020
Number of Days to Update: 57	Next Scheduled EDR Contact: 10/05/2020
	Data Release Frequency: Quarterly

RCRA-VSQG: RCRA - Very Small Quantity Generators (Formerly Conditionally Exempt Small Quantity Generators)

RCRAInfo is EPA's comprehensive information system, providing access to data supporting the Resource Conservation and Recovery Act (RCRA) of 1976 and the Hazardous and Solid Waste Amendments (HSWA) of 1984. The database includes selective information on sites which generate, transport, store, treat and/or dispose of hazardous waste as defined by the Resource Conservation and Recovery Act (RCRA). Very small quantity generators (VSQGs) generate less than 100 kg of hazardous waste, or less than 1 kg of acutely hazardous waste per month.

Date of Government Version: 03/23/2020	Source: Environmental Protection Agency
Date Data Arrived at EDR: 03/25/2020	Telephone: (415) 495-8895
Date Made Active in Reports: 05/21/2020	Last EDR Contact: 06/22/2020
Number of Days to Update: 57	Next Scheduled EDR Contact: 10/05/2020
	Data Release Frequency: Quarterly

Federal institutional controls / engineering controls registries

LUCIS: Land Use Control Information System

LUCIS contains records of land use control information pertaining to the former Navy Base Realignment and Closure properties.

Date of Government Version: 05/15/2020	Source: Department of the Navy
Date Data Arrived at EDR: 05/19/2020	Telephone: 843-820-7326
Date Made Active in Reports: 06/18/2020	Last EDR Contact: 08/04/2020
Number of Days to Update: 30	Next Scheduled EDR Contact: 11/23/2020
	Data Release Frequency: Varies

US ENG CONTROLS: Engineering Controls Sites List

A listing of sites with engineering controls in place. Engineering controls include various forms of caps, building foundations, liners, and treatment methods to create pathway elimination for regulated substances to enter environmental media or effect human health.

Date of Government Version: 02/13/2020	Source: Environmental Protection Agency
Date Data Arrived at EDR: 02/20/2020	Telephone: 703-603-0695
Date Made Active in Reports: 05/15/2020	Last EDR Contact: 08/24/2020
Number of Days to Update: 85	Next Scheduled EDR Contact: 12/07/2020
	Data Release Frequency: Varies

US INST CONTROLS: Institutional Controls Sites List

A listing of sites with institutional controls in place. Institutional controls include administrative measures, such as groundwater use restrictions, construction restrictions, property use restrictions, and post remediation care requirements intended to prevent exposure to contaminants remaining on site. Deed restrictions are generally required as part of the institutional controls.

Date of Government Version: 02/13/2020	Source: Environmental Protection Agency
Date Data Arrived at EDR: 02/20/2020	Telephone: 703-603-0695
Date Made Active in Reports: 05/15/2020	Last EDR Contact: 08/24/2020
Number of Days to Update: 85	Next Scheduled EDR Contact: 12/07/2020
	Data Release Frequency: Varies

GOVERNMENT RECORDS SEARCHED / DATA CURRENCY TRACKING

Federal ERNS list

ERNS: Emergency Response Notification System

Emergency Response Notification System. ERNS records and stores information on reported releases of oil and hazardous substances.

Date of Government Version: 06/15/2020

Date Data Arrived at EDR: 06/22/2020

Date Made Active in Reports: 09/17/2020

Number of Days to Update: 87

Source: National Response Center, United States Coast Guard

Telephone: 202-267-2180

Last EDR Contact: 06/22/2020

Next Scheduled EDR Contact: 10/05/2020

Data Release Frequency: Quarterly

State- and tribal - equivalent NPL

RESPONSE: State Response Sites

Identifies confirmed release sites where DTSC is involved in remediation, either in a lead or oversight capacity.

These confirmed release sites are generally high-priority and high potential risk.

Date of Government Version: 04/27/2020

Date Data Arrived at EDR: 04/28/2020

Date Made Active in Reports: 07/13/2020

Number of Days to Update: 76

Source: Department of Toxic Substances Control

Telephone: 916-323-3400

Last EDR Contact: 07/27/2020

Next Scheduled EDR Contact: 11/09/2020

Data Release Frequency: Quarterly

State- and tribal - equivalent CERCLIS

ENVIROSTOR: EnviroStor Database

The Department of Toxic Substances Control's (DTSC's) Site Mitigation and Brownfields Reuse Program's (SMBRP's) EnviroStor database identifies sites that have known contamination or sites for which there may be reasons to investigate further. The database includes the following site types: Federal Superfund sites (National Priorities List (NPL)); State Response, including Military Facilities and State Superfund; Voluntary Cleanup; and School sites. EnviroStor provides similar information to the information that was available in CalSites, and provides additional site information, including, but not limited to, identification of formerly-contaminated properties that have been released for reuse, properties where environmental deed restrictions have been recorded to prevent inappropriate land uses, and risk characterization information that is used to assess potential impacts to public health and the environment at contaminated sites.

Date of Government Version: 04/27/2020

Date Data Arrived at EDR: 04/28/2020

Date Made Active in Reports: 07/13/2020

Number of Days to Update: 76

Source: Department of Toxic Substances Control

Telephone: 916-323-3400

Last EDR Contact: 07/27/2020

Next Scheduled EDR Contact: 11/09/2020

Data Release Frequency: Quarterly

State and tribal landfill and/or solid waste disposal site lists

SWF/LF (SWIS): Solid Waste Information System

Active, Closed and Inactive Landfills. SWF/LF records typically contain an inventory of solid waste disposal facilities or landfills. These may be active or inactive facilities or open dumps that failed to meet RCRA Section 4004 criteria for solid waste landfills or disposal sites.

Date of Government Version: 05/11/2020

Date Data Arrived at EDR: 05/12/2020

Date Made Active in Reports: 07/27/2020

Number of Days to Update: 76

Source: Department of Resources Recycling and Recovery

Telephone: 916-341-6320

Last EDR Contact: 08/10/2020

Next Scheduled EDR Contact: 11/23/2020

Data Release Frequency: Quarterly

State and tribal leaking storage tank lists

GOVERNMENT RECORDS SEARCHED / DATA CURRENCY TRACKING

LUST REG 2: Fuel Leak List

Leaking Underground Storage Tank locations. Alameda, Contra Costa, Marin, Napa, San Francisco, San Mateo, Santa Clara, Solano, Sonoma counties.

Date of Government Version: 09/30/2004
Date Data Arrived at EDR: 10/20/2004
Date Made Active in Reports: 11/19/2004
Number of Days to Update: 30

Source: California Regional Water Quality Control Board San Francisco Bay Region (2)
Telephone: 510-622-2433
Last EDR Contact: 09/19/2011
Next Scheduled EDR Contact: 01/02/2012
Data Release Frequency: No Update Planned

LUST REG 3: Leaking Underground Storage Tank Database

Leaking Underground Storage Tank locations. Monterey, San Benito, San Luis Obispo, Santa Barbara, Santa Cruz counties.

Date of Government Version: 05/19/2003
Date Data Arrived at EDR: 05/19/2003
Date Made Active in Reports: 06/02/2003
Number of Days to Update: 14

Source: California Regional Water Quality Control Board Central Coast Region (3)
Telephone: 805-542-4786
Last EDR Contact: 07/18/2011
Next Scheduled EDR Contact: 10/31/2011
Data Release Frequency: No Update Planned

LUST REG 4: Underground Storage Tank Leak List

Los Angeles, Ventura counties. For more current information, please refer to the State Water Resources Control Board's LUST database.

Date of Government Version: 09/07/2004
Date Data Arrived at EDR: 09/07/2004
Date Made Active in Reports: 10/12/2004
Number of Days to Update: 35

Source: California Regional Water Quality Control Board Los Angeles Region (4)
Telephone: 213-576-6710
Last EDR Contact: 09/06/2011
Next Scheduled EDR Contact: 12/19/2011
Data Release Frequency: No Update Planned

LUST REG 9: Leaking Underground Storage Tank Report

Orange, Riverside, San Diego counties. For more current information, please refer to the State Water Resources Control Board's LUST database.

Date of Government Version: 03/01/2001
Date Data Arrived at EDR: 04/23/2001
Date Made Active in Reports: 05/21/2001
Number of Days to Update: 28

Source: California Regional Water Quality Control Board San Diego Region (9)
Telephone: 858-637-5595
Last EDR Contact: 09/26/2011
Next Scheduled EDR Contact: 01/09/2012
Data Release Frequency: No Update Planned

LUST: Leaking Underground Fuel Tank Report (GEOTRACKER)

Leaking Underground Storage Tank (LUST) Sites included in GeoTracker. GeoTracker is the Water Boards data management system for sites that impact, or have the potential to impact, water quality in California, with emphasis on groundwater.

Date of Government Version: 06/08/2020
Date Data Arrived at EDR: 06/09/2020
Date Made Active in Reports: 08/19/2020
Number of Days to Update: 71

Source: State Water Resources Control Board
Telephone: see region list
Last EDR Contact: 09/08/2020
Next Scheduled EDR Contact: 12/21/2020
Data Release Frequency: Quarterly

LUST REG 5: Leaking Underground Storage Tank Database

Leaking Underground Storage Tank locations. Alameda, Alpine, Amador, Butte, Colusa, Contra Costa, Calaveras, El Dorado, Fresno, Glenn, Kern, Kings, Lake, Lassen, Madera, Mariposa, Merced, Modoc, Napa, Nevada, Placer, Plumas, Sacramento, San Joaquin, Shasta, Solano, Stanislaus, Sutter, Tehama, Tulare, Tuolumne, Yolo, Yuba counties.

Date of Government Version: 07/01/2008
Date Data Arrived at EDR: 07/22/2008
Date Made Active in Reports: 07/31/2008
Number of Days to Update: 9

Source: California Regional Water Quality Control Board Central Valley Region (5)
Telephone: 916-464-4834
Last EDR Contact: 07/01/2011
Next Scheduled EDR Contact: 10/17/2011
Data Release Frequency: No Update Planned

GOVERNMENT RECORDS SEARCHED / DATA CURRENCY TRACKING

LUST REG 6V: Leaking Underground Storage Tank Case Listing

Leaking Underground Storage Tank locations. Inyo, Kern, Los Angeles, Mono, San Bernardino counties.

Date of Government Version: 06/07/2005

Date Data Arrived at EDR: 06/07/2005

Date Made Active in Reports: 06/29/2005

Number of Days to Update: 22

Source: California Regional Water Quality Control Board Victorville Branch Office (6)

Telephone: 760-241-7365

Last EDR Contact: 09/12/2011

Next Scheduled EDR Contact: 12/26/2011

Data Release Frequency: No Update Planned

LUST REG 1: Active Toxic Site Investigation

Del Norte, Humboldt, Lake, Mendocino, Modoc, Siskiyou, Sonoma, Trinity counties. For more current information, please refer to the State Water Resources Control Board's LUST database.

Date of Government Version: 02/01/2001

Date Data Arrived at EDR: 02/28/2001

Date Made Active in Reports: 03/29/2001

Number of Days to Update: 29

Source: California Regional Water Quality Control Board North Coast (1)

Telephone: 707-570-3769

Last EDR Contact: 08/01/2011

Next Scheduled EDR Contact: 11/14/2011

Data Release Frequency: No Update Planned

LUST REG 8: Leaking Underground Storage Tanks

California Regional Water Quality Control Board Santa Ana Region (8). For more current information, please refer to the State Water Resources Control Board's LUST database.

Date of Government Version: 02/14/2005

Date Data Arrived at EDR: 02/15/2005

Date Made Active in Reports: 03/28/2005

Number of Days to Update: 41

Source: California Regional Water Quality Control Board Santa Ana Region (8)

Telephone: 909-782-4496

Last EDR Contact: 08/15/2011

Next Scheduled EDR Contact: 11/28/2011

Data Release Frequency: No Update Planned

LUST REG 7: Leaking Underground Storage Tank Case Listing

Leaking Underground Storage Tank locations. Imperial, Riverside, San Diego, Santa Barbara counties.

Date of Government Version: 02/26/2004

Date Data Arrived at EDR: 02/26/2004

Date Made Active in Reports: 03/24/2004

Number of Days to Update: 27

Source: California Regional Water Quality Control Board Colorado River Basin Region (7)

Telephone: 760-776-8943

Last EDR Contact: 08/01/2011

Next Scheduled EDR Contact: 11/14/2011

Data Release Frequency: No Update Planned

LUST REG 6L: Leaking Underground Storage Tank Case Listing

For more current information, please refer to the State Water Resources Control Board's LUST database.

Date of Government Version: 09/09/2003

Date Data Arrived at EDR: 09/10/2003

Date Made Active in Reports: 10/07/2003

Number of Days to Update: 27

Source: California Regional Water Quality Control Board Lahontan Region (6)

Telephone: 530-542-5572

Last EDR Contact: 09/12/2011

Next Scheduled EDR Contact: 12/26/2011

Data Release Frequency: No Update Planned

INDIAN LUST R10: Leaking Underground Storage Tanks on Indian Land

LUSTs on Indian land in Alaska, Idaho, Oregon and Washington.

Date of Government Version: 04/14/2020

Date Data Arrived at EDR: 05/20/2020

Date Made Active in Reports: 08/12/2020

Number of Days to Update: 84

Source: EPA Region 10

Telephone: 206-553-2857

Last EDR Contact: 07/24/2020

Next Scheduled EDR Contact: 11/02/2020

Data Release Frequency: Varies

INDIAN LUST R4: Leaking Underground Storage Tanks on Indian Land

LUSTs on Indian land in Florida, Mississippi and North Carolina.

Date of Government Version: 04/14/2020

Date Data Arrived at EDR: 05/26/2020

Date Made Active in Reports: 08/12/2020

Number of Days to Update: 78

Source: EPA Region 4

Telephone: 404-562-8677

Last EDR Contact: 07/24/2020

Next Scheduled EDR Contact: 11/02/2020

Data Release Frequency: Varies

GOVERNMENT RECORDS SEARCHED / DATA CURRENCY TRACKING

INDIAN LUST R5: Leaking Underground Storage Tanks on Indian Land

Leaking underground storage tanks located on Indian Land in Michigan, Minnesota and Wisconsin.

Date of Government Version: 04/14/2020	Source: EPA, Region 5
Date Data Arrived at EDR: 05/20/2020	Telephone: 312-886-7439
Date Made Active in Reports: 08/12/2020	Last EDR Contact: 07/24/2020
Number of Days to Update: 84	Next Scheduled EDR Contact: 11/02/2020
	Data Release Frequency: Varies

INDIAN LUST R1: Leaking Underground Storage Tanks on Indian Land

A listing of leaking underground storage tank locations on Indian Land.

Date of Government Version: 04/29/2020	Source: EPA Region 1
Date Data Arrived at EDR: 05/20/2020	Telephone: 617-918-1313
Date Made Active in Reports: 08/12/2020	Last EDR Contact: 07/24/2020
Number of Days to Update: 84	Next Scheduled EDR Contact: 11/02/2020
	Data Release Frequency: Varies

INDIAN LUST R6: Leaking Underground Storage Tanks on Indian Land

LUSTs on Indian land in New Mexico and Oklahoma.

Date of Government Version: 04/08/2020	Source: EPA Region 6
Date Data Arrived at EDR: 05/20/2020	Telephone: 214-665-6597
Date Made Active in Reports: 08/12/2020	Last EDR Contact: 07/24/2020
Number of Days to Update: 84	Next Scheduled EDR Contact: 11/02/2020
	Data Release Frequency: Varies

INDIAN LUST R7: Leaking Underground Storage Tanks on Indian Land

LUSTs on Indian land in Iowa, Kansas, and Nebraska

Date of Government Version: 04/15/2020	Source: EPA Region 7
Date Data Arrived at EDR: 05/20/2020	Telephone: 913-551-7003
Date Made Active in Reports: 08/12/2020	Last EDR Contact: 07/24/2020
Number of Days to Update: 84	Next Scheduled EDR Contact: 11/02/2020
	Data Release Frequency: Varies

INDIAN LUST R8: Leaking Underground Storage Tanks on Indian Land

LUSTs on Indian land in Colorado, Montana, North Dakota, South Dakota, Utah and Wyoming.

Date of Government Version: 04/14/2020	Source: EPA Region 8
Date Data Arrived at EDR: 05/20/2020	Telephone: 303-312-6271
Date Made Active in Reports: 08/12/2020	Last EDR Contact: 07/24/2020
Number of Days to Update: 84	Next Scheduled EDR Contact: 11/02/2020
	Data Release Frequency: Varies

INDIAN LUST R9: Leaking Underground Storage Tanks on Indian Land

LUSTs on Indian land in Arizona, California, New Mexico and Nevada

Date of Government Version: 04/08/2020	Source: Environmental Protection Agency
Date Data Arrived at EDR: 05/20/2020	Telephone: 415-972-3372
Date Made Active in Reports: 08/12/2020	Last EDR Contact: 07/24/2020
Number of Days to Update: 84	Next Scheduled EDR Contact: 11/02/2020
	Data Release Frequency: Varies

CPS-SLIC: Statewide SLIC Cases (GEOTRACKER)

Cleanup Program Sites (CPS; also known as Site Cleanups [SC] and formerly known as Spills, Leaks, Investigations, and Cleanups [SLIC] sites) included in GeoTracker. GeoTracker is the Water Boards data management system for sites that impact, or have the potential to impact, water quality in California, with emphasis on groundwater.

Date of Government Version: 06/08/2020	Source: State Water Resources Control Board
Date Data Arrived at EDR: 06/09/2020	Telephone: 866-480-1028
Date Made Active in Reports: 08/19/2020	Last EDR Contact: 09/08/2020
Number of Days to Update: 71	Next Scheduled EDR Contact: 12/21/2020
	Data Release Frequency: Varies

GOVERNMENT RECORDS SEARCHED / DATA CURRENCY TRACKING

SLIC REG 1: Active Toxic Site Investigations

The SLIC (Spills, Leaks, Investigations and Cleanup) program is designed to protect and restore water quality from spills, leaks, and similar discharges.

Date of Government Version: 04/03/2003
Date Data Arrived at EDR: 04/07/2003
Date Made Active in Reports: 04/25/2003
Number of Days to Update: 18

Source: California Regional Water Quality Control Board, North Coast Region (1)
Telephone: 707-576-2220
Last EDR Contact: 08/01/2011
Next Scheduled EDR Contact: 11/14/2011
Data Release Frequency: No Update Planned

SLIC REG 2: Spills, Leaks, Investigation & Cleanup Cost Recovery Listing

The SLIC (Spills, Leaks, Investigations and Cleanup) program is designed to protect and restore water quality from spills, leaks, and similar discharges.

Date of Government Version: 09/30/2004
Date Data Arrived at EDR: 10/20/2004
Date Made Active in Reports: 11/19/2004
Number of Days to Update: 30

Source: Regional Water Quality Control Board San Francisco Bay Region (2)
Telephone: 510-286-0457
Last EDR Contact: 09/19/2011
Next Scheduled EDR Contact: 01/02/2012
Data Release Frequency: No Update Planned

SLIC REG 3: Spills, Leaks, Investigation & Cleanup Cost Recovery Listing

The SLIC (Spills, Leaks, Investigations and Cleanup) program is designed to protect and restore water quality from spills, leaks, and similar discharges.

Date of Government Version: 05/18/2006
Date Data Arrived at EDR: 05/18/2006
Date Made Active in Reports: 06/15/2006
Number of Days to Update: 28

Source: California Regional Water Quality Control Board Central Coast Region (3)
Telephone: 805-549-3147
Last EDR Contact: 07/18/2011
Next Scheduled EDR Contact: 10/31/2011
Data Release Frequency: No Update Planned

SLIC REG 4: Spills, Leaks, Investigation & Cleanup Cost Recovery Listing

The SLIC (Spills, Leaks, Investigations and Cleanup) program is designed to protect and restore water quality from spills, leaks, and similar discharges.

Date of Government Version: 11/17/2004
Date Data Arrived at EDR: 11/18/2004
Date Made Active in Reports: 01/04/2005
Number of Days to Update: 47

Source: Region Water Quality Control Board Los Angeles Region (4)
Telephone: 213-576-6600
Last EDR Contact: 07/01/2011
Next Scheduled EDR Contact: 10/17/2011
Data Release Frequency: No Update Planned

SLIC REG 5: Spills, Leaks, Investigation & Cleanup Cost Recovery Listing

The SLIC (Spills, Leaks, Investigations and Cleanup) program is designed to protect and restore water quality from spills, leaks, and similar discharges.

Date of Government Version: 04/01/2005
Date Data Arrived at EDR: 04/05/2005
Date Made Active in Reports: 04/21/2005
Number of Days to Update: 16

Source: Regional Water Quality Control Board Central Valley Region (5)
Telephone: 916-464-3291
Last EDR Contact: 09/12/2011
Next Scheduled EDR Contact: 12/26/2011
Data Release Frequency: No Update Planned

SLIC REG 6V: Spills, Leaks, Investigation & Cleanup Cost Recovery Listing

The SLIC (Spills, Leaks, Investigations and Cleanup) program is designed to protect and restore water quality from spills, leaks, and similar discharges.

Date of Government Version: 05/24/2005
Date Data Arrived at EDR: 05/25/2005
Date Made Active in Reports: 06/16/2005
Number of Days to Update: 22

Source: Regional Water Quality Control Board, Victorville Branch
Telephone: 619-241-6583
Last EDR Contact: 08/15/2011
Next Scheduled EDR Contact: 11/28/2011
Data Release Frequency: No Update Planned

GOVERNMENT RECORDS SEARCHED / DATA CURRENCY TRACKING

SLIC REG 6L: SLIC Sites

The SLIC (Spills, Leaks, Investigations and Cleanup) program is designed to protect and restore water quality from spills, leaks, and similar discharges.

Date of Government Version: 09/07/2004
Date Data Arrived at EDR: 09/07/2004
Date Made Active in Reports: 10/12/2004
Number of Days to Update: 35

Source: California Regional Water Quality Control Board, Lahontan Region
Telephone: 530-542-5574
Last EDR Contact: 08/15/2011
Next Scheduled EDR Contact: 11/28/2011
Data Release Frequency: No Update Planned

SLIC REG 7: SLIC List

The SLIC (Spills, Leaks, Investigations and Cleanup) program is designed to protect and restore water quality from spills, leaks, and similar discharges.

Date of Government Version: 11/24/2004
Date Data Arrived at EDR: 11/29/2004
Date Made Active in Reports: 01/04/2005
Number of Days to Update: 36

Source: California Regional Quality Control Board, Colorado River Basin Region
Telephone: 760-346-7491
Last EDR Contact: 08/01/2011
Next Scheduled EDR Contact: 11/14/2011
Data Release Frequency: No Update Planned

SLIC REG 8: Spills, Leaks, Investigation & Cleanup Cost Recovery Listing

The SLIC (Spills, Leaks, Investigations and Cleanup) program is designed to protect and restore water quality from spills, leaks, and similar discharges.

Date of Government Version: 04/03/2008
Date Data Arrived at EDR: 04/03/2008
Date Made Active in Reports: 04/14/2008
Number of Days to Update: 11

Source: California Region Water Quality Control Board Santa Ana Region (8)
Telephone: 951-782-3298
Last EDR Contact: 09/12/2011
Next Scheduled EDR Contact: 12/26/2011
Data Release Frequency: No Update Planned

SLIC REG 9: Spills, Leaks, Investigation & Cleanup Cost Recovery Listing

The SLIC (Spills, Leaks, Investigations and Cleanup) program is designed to protect and restore water quality from spills, leaks, and similar discharges.

Date of Government Version: 09/10/2007
Date Data Arrived at EDR: 09/11/2007
Date Made Active in Reports: 09/28/2007
Number of Days to Update: 17

Source: California Regional Water Quality Control Board San Diego Region (9)
Telephone: 858-467-2980
Last EDR Contact: 08/08/2011
Next Scheduled EDR Contact: 11/21/2011
Data Release Frequency: No Update Planned

State and tribal registered storage tank lists

FEMA UST: Underground Storage Tank Listing

A listing of all FEMA owned underground storage tanks.

Date of Government Version: 02/01/2020
Date Data Arrived at EDR: 03/19/2020
Date Made Active in Reports: 06/09/2020
Number of Days to Update: 82

Source: FEMA
Telephone: 202-646-5797
Last EDR Contact: 07/06/2020
Next Scheduled EDR Contact: 10/19/2020
Data Release Frequency: Varies

UST: Active UST Facilities

Active UST facilities gathered from the local regulatory agencies

Date of Government Version: 06/08/2020
Date Data Arrived at EDR: 06/09/2020
Date Made Active in Reports: 08/20/2020
Number of Days to Update: 72

Source: SWRCB
Telephone: 916-341-5851
Last EDR Contact: 09/08/2020
Next Scheduled EDR Contact: 12/21/2020
Data Release Frequency: Semi-Annually

GOVERNMENT RECORDS SEARCHED / DATA CURRENCY TRACKING

MILITARY UST SITES: Military UST Sites (GEOTRACKER)

Military ust sites

Date of Government Version: 06/08/2020
Date Data Arrived at EDR: 06/09/2020
Date Made Active in Reports: 08/19/2020
Number of Days to Update: 71

Source: State Water Resources Control Board
Telephone: 866-480-1028
Last EDR Contact: 09/08/2020
Next Scheduled EDR Contact: 12/21/2020
Data Release Frequency: Varies

UST CLOSURE: Proposed Closure of Underground Storage Tank (UST) Cases

UST cases that are being considered for closure by either the State Water Resources Control Board or the Executive Director have been posted for a 60-day public comment period. UST Case Closures being proposed for consideration by the State Water Resources Control Board. These are primarily UST cases that meet closure criteria under the decisional framework in State Water Board Resolution No. 92-49 and other Board orders. UST Case Closures proposed for consideration by the Executive Director pursuant to State Water Board Resolution No. 2012-0061. These are cases that meet the criteria of the Low-Threat UST Case Closure Policy. UST Case Closure Review Denials and Approved Orders.

Date of Government Version: 05/26/2020
Date Data Arrived at EDR: 06/09/2020
Date Made Active in Reports: 08/20/2020
Number of Days to Update: 72

Source: State Water Resources Control Board
Telephone: 916-327-7844
Last EDR Contact: 09/08/2020
Next Scheduled EDR Contact: 12/21/2020
Data Release Frequency: Varies

AST: Aboveground Petroleum Storage Tank Facilities

A listing of aboveground storage tank petroleum storage tank locations.

Date of Government Version: 07/06/2016
Date Data Arrived at EDR: 07/12/2016
Date Made Active in Reports: 09/19/2016
Number of Days to Update: 69

Source: California Environmental Protection Agency
Telephone: 916-327-5092
Last EDR Contact: 09/15/2020
Next Scheduled EDR Contact: 12/28/2020
Data Release Frequency: Varies

INDIAN UST R4: Underground Storage Tanks on Indian Land

The Indian Underground Storage Tank (UST) database provides information about underground storage tanks on Indian land in EPA Region 4 (Alabama, Florida, Georgia, Kentucky, Mississippi, North Carolina, South Carolina, Tennessee and Tribal Nations)

Date of Government Version: 04/14/2020
Date Data Arrived at EDR: 05/26/2020
Date Made Active in Reports: 08/12/2020
Number of Days to Update: 78

Source: EPA Region 4
Telephone: 404-562-9424
Last EDR Contact: 07/24/2020
Next Scheduled EDR Contact: 11/02/2020
Data Release Frequency: Varies

INDIAN UST R7: Underground Storage Tanks on Indian Land

The Indian Underground Storage Tank (UST) database provides information about underground storage tanks on Indian land in EPA Region 7 (Iowa, Kansas, Missouri, Nebraska, and 9 Tribal Nations).

Date of Government Version: 04/03/2020
Date Data Arrived at EDR: 05/20/2020
Date Made Active in Reports: 08/12/2020
Number of Days to Update: 84

Source: EPA Region 7
Telephone: 913-551-7003
Last EDR Contact: 07/24/2020
Next Scheduled EDR Contact: 11/02/2020
Data Release Frequency: Varies

INDIAN UST R10: Underground Storage Tanks on Indian Land

The Indian Underground Storage Tank (UST) database provides information about underground storage tanks on Indian land in EPA Region 10 (Alaska, Idaho, Oregon, Washington, and Tribal Nations).

Date of Government Version: 04/14/2020
Date Data Arrived at EDR: 05/20/2020
Date Made Active in Reports: 08/12/2020
Number of Days to Update: 84

Source: EPA Region 10
Telephone: 206-553-2857
Last EDR Contact: 07/24/2020
Next Scheduled EDR Contact: 11/02/2020
Data Release Frequency: Varies

GOVERNMENT RECORDS SEARCHED / DATA CURRENCY TRACKING

INDIAN UST R9: Underground Storage Tanks on Indian Land

The Indian Underground Storage Tank (UST) database provides information about underground storage tanks on Indian land in EPA Region 9 (Arizona, California, Hawaii, Nevada, the Pacific Islands, and Tribal Nations).

Date of Government Version: 04/08/2020	Source: EPA Region 9
Date Data Arrived at EDR: 05/20/2020	Telephone: 415-972-3368
Date Made Active in Reports: 08/12/2020	Last EDR Contact: 07/23/2020
Number of Days to Update: 84	Next Scheduled EDR Contact: 11/01/2020
	Data Release Frequency: Varies

INDIAN UST R6: Underground Storage Tanks on Indian Land

The Indian Underground Storage Tank (UST) database provides information about underground storage tanks on Indian land in EPA Region 6 (Louisiana, Arkansas, Oklahoma, New Mexico, Texas and 65 Tribes).

Date of Government Version: 04/08/2020	Source: EPA Region 6
Date Data Arrived at EDR: 05/20/2020	Telephone: 214-665-7591
Date Made Active in Reports: 08/12/2020	Last EDR Contact: 07/24/2020
Number of Days to Update: 84	Next Scheduled EDR Contact: 11/02/2020
	Data Release Frequency: Varies

INDIAN UST R5: Underground Storage Tanks on Indian Land

The Indian Underground Storage Tank (UST) database provides information about underground storage tanks on Indian land in EPA Region 5 (Michigan, Minnesota and Wisconsin and Tribal Nations).

Date of Government Version: 04/14/2020	Source: EPA Region 5
Date Data Arrived at EDR: 05/20/2020	Telephone: 312-886-6136
Date Made Active in Reports: 08/12/2020	Last EDR Contact: 07/24/2020
Number of Days to Update: 84	Next Scheduled EDR Contact: 11/02/2020
	Data Release Frequency: Varies

INDIAN UST R1: Underground Storage Tanks on Indian Land

The Indian Underground Storage Tank (UST) database provides information about underground storage tanks on Indian land in EPA Region 1 (Connecticut, Maine, Massachusetts, New Hampshire, Rhode Island, Vermont and ten Tribal Nations).

Date of Government Version: 04/29/2020	Source: EPA, Region 1
Date Data Arrived at EDR: 05/20/2020	Telephone: 617-918-1313
Date Made Active in Reports: 08/12/2020	Last EDR Contact: 07/24/2020
Number of Days to Update: 84	Next Scheduled EDR Contact: 11/02/2020
	Data Release Frequency: Varies

INDIAN UST R8: Underground Storage Tanks on Indian Land

The Indian Underground Storage Tank (UST) database provides information about underground storage tanks on Indian land in EPA Region 8 (Colorado, Montana, North Dakota, South Dakota, Utah, Wyoming and 27 Tribal Nations).

Date of Government Version: 04/14/2020	Source: EPA Region 8
Date Data Arrived at EDR: 05/20/2020	Telephone: 303-312-6137
Date Made Active in Reports: 08/13/2020	Last EDR Contact: 07/24/2020
Number of Days to Update: 85	Next Scheduled EDR Contact: 11/02/2020
	Data Release Frequency: Varies

State and tribal voluntary cleanup sites

VCP: Voluntary Cleanup Program Properties

Contains low threat level properties with either confirmed or unconfirmed releases and the project proponents have request that DTSC oversee investigation and/or cleanup activities and have agreed to provide coverage for DTSC's costs.

Date of Government Version: 04/27/2020	Source: Department of Toxic Substances Control
Date Data Arrived at EDR: 04/28/2020	Telephone: 916-323-3400
Date Made Active in Reports: 07/13/2020	Last EDR Contact: 07/27/2020
Number of Days to Update: 76	Next Scheduled EDR Contact: 11/09/2020
	Data Release Frequency: Quarterly

GOVERNMENT RECORDS SEARCHED / DATA CURRENCY TRACKING

INDIAN VCP R7: Voluntary Cleanup Priority Listing

A listing of voluntary cleanup priority sites located on Indian Land located in Region 7.

Date of Government Version: 03/20/2008	Source: EPA, Region 7
Date Data Arrived at EDR: 04/22/2008	Telephone: 913-551-7365
Date Made Active in Reports: 05/19/2008	Last EDR Contact: 04/20/2009
Number of Days to Update: 27	Next Scheduled EDR Contact: 07/20/2009
	Data Release Frequency: Varies

INDIAN VCP R1: Voluntary Cleanup Priority Listing

A listing of voluntary cleanup priority sites located on Indian Land located in Region 1.

Date of Government Version: 07/27/2015	Source: EPA, Region 1
Date Data Arrived at EDR: 09/29/2015	Telephone: 617-918-1102
Date Made Active in Reports: 02/18/2016	Last EDR Contact: 09/16/2020
Number of Days to Update: 142	Next Scheduled EDR Contact: 01/04/2021
	Data Release Frequency: Varies

State and tribal Brownfields sites

BROWNFIELDS: Considered Brownfields Sites Listing

A listing of sites the SWRCB considers to be Brownfields since these are sites have come to them through the MOA Process.

Date of Government Version: 06/22/2020	Source: State Water Resources Control Board
Date Data Arrived at EDR: 06/22/2020	Telephone: 916-323-7905
Date Made Active in Reports: 09/04/2020	Last EDR Contact: 06/22/2020
Number of Days to Update: 74	Next Scheduled EDR Contact: 10/05/2020
	Data Release Frequency: Quarterly

ADDITIONAL ENVIRONMENTAL RECORDS

Local Brownfield lists

US BROWNFIELDS: A Listing of Brownfields Sites

Brownfields are real property, the expansion, redevelopment, or reuse of which may be complicated by the presence or potential presence of a hazardous substance, pollutant, or contaminant. Cleaning up and reinvesting in these properties takes development pressures off of undeveloped, open land, and both improves and protects the environment. Assessment, Cleanup and Redevelopment Exchange System (ACRES) stores information reported by EPA Brownfields grant recipients on brownfields properties assessed or cleaned up with grant funding as well as information on Targeted Brownfields Assessments performed by EPA Regions. A listing of ACRES Brownfield sites is obtained from Cleanups in My Community. Cleanups in My Community provides information on Brownfields properties for which information is reported back to EPA, as well as areas served by Brownfields grant programs.

Date of Government Version: 06/01/2020	Source: Environmental Protection Agency
Date Data Arrived at EDR: 06/02/2020	Telephone: 202-566-2777
Date Made Active in Reports: 06/09/2020	Last EDR Contact: 09/15/2020
Number of Days to Update: 7	Next Scheduled EDR Contact: 12/28/2020
	Data Release Frequency: Semi-Annually

Local Lists of Landfill / Solid Waste Disposal Sites

WMUDS/SWAT: Waste Management Unit Database

Waste Management Unit Database System. WMUDS is used by the State Water Resources Control Board staff and the Regional Water Quality Control Boards for program tracking and inventory of waste management units. WMUDS is composed of the following databases: Facility Information, Scheduled Inspections Information, Waste Management Unit Information, SWAT Program Information, SWAT Report Summary Information, SWAT Report Summary Data, Chapter 15 (formerly Subchapter 15) Information, Chapter 15 Monitoring Parameters, TPCA Program Information, RCRA Program Information, Closure Information, and Interested Parties Information.

GOVERNMENT RECORDS SEARCHED / DATA CURRENCY TRACKING

Date of Government Version: 04/01/2000
Date Data Arrived at EDR: 04/10/2000
Date Made Active in Reports: 05/10/2000
Number of Days to Update: 30

Source: State Water Resources Control Board
Telephone: 916-227-4448
Last EDR Contact: 07/21/2020
Next Scheduled EDR Contact: 11/09/2020
Data Release Frequency: No Update Planned

SWRCY: Recycler Database

A listing of recycling facilities in California.

Date of Government Version: 06/08/2020
Date Data Arrived at EDR: 06/09/2020
Date Made Active in Reports: 08/19/2020
Number of Days to Update: 71

Source: Department of Conservation
Telephone: 916-323-3836
Last EDR Contact: 09/08/2020
Next Scheduled EDR Contact: 12/21/2020
Data Release Frequency: Quarterly

HAULERS: Registered Waste Tire Haulers Listing

A listing of registered waste tire haulers.

Date of Government Version: 05/28/2020
Date Data Arrived at EDR: 05/29/2020
Date Made Active in Reports: 08/12/2020
Number of Days to Update: 75

Source: Integrated Waste Management Board
Telephone: 916-341-6422
Last EDR Contact: 08/04/2020
Next Scheduled EDR Contact: 11/23/2020
Data Release Frequency: Varies

INDIAN ODI: Report on the Status of Open Dumps on Indian Lands

Location of open dumps on Indian land.

Date of Government Version: 12/31/1998
Date Data Arrived at EDR: 12/03/2007
Date Made Active in Reports: 01/24/2008
Number of Days to Update: 52

Source: Environmental Protection Agency
Telephone: 703-308-8245
Last EDR Contact: 07/21/2020
Next Scheduled EDR Contact: 11/09/2020
Data Release Frequency: Varies

ODI: Open Dump Inventory

An open dump is defined as a disposal facility that does not comply with one or more of the Part 257 or Part 258 Subtitle D Criteria.

Date of Government Version: 06/30/1985
Date Data Arrived at EDR: 08/09/2004
Date Made Active in Reports: 09/17/2004
Number of Days to Update: 39

Source: Environmental Protection Agency
Telephone: 800-424-9346
Last EDR Contact: 06/09/2004
Next Scheduled EDR Contact: N/A
Data Release Frequency: No Update Planned

DEBRIS REGION 9: Torres Martinez Reservation Illegal Dump Site Locations

A listing of illegal dump sites location on the Torres Martinez Indian Reservation located in eastern Riverside County and northern Imperial County, California.

Date of Government Version: 01/12/2009
Date Data Arrived at EDR: 05/07/2009
Date Made Active in Reports: 09/21/2009
Number of Days to Update: 137

Source: EPA, Region 9
Telephone: 415-947-4219
Last EDR Contact: 07/14/2020
Next Scheduled EDR Contact: 11/02/2020
Data Release Frequency: No Update Planned

IHS OPEN DUMPS: Open Dumps on Indian Land

A listing of all open dumps located on Indian Land in the United States.

Date of Government Version: 04/01/2014
Date Data Arrived at EDR: 08/06/2014
Date Made Active in Reports: 01/29/2015
Number of Days to Update: 176

Source: Department of Health & Human Services, Indian Health Service
Telephone: 301-443-1452
Last EDR Contact: 07/31/2020
Next Scheduled EDR Contact: 11/09/2020
Data Release Frequency: Varies

GOVERNMENT RECORDS SEARCHED / DATA CURRENCY TRACKING

Local Lists of Hazardous waste / Contaminated Sites

US HIST CDL: National Clandestine Laboratory Register

A listing of clandestine drug lab locations that have been removed from the DEAs National Clandestine Laboratory Register.

Date of Government Version: 03/18/2020
Date Data Arrived at EDR: 03/19/2020
Date Made Active in Reports: 06/09/2020
Number of Days to Update: 82

Source: Drug Enforcement Administration
Telephone: 202-307-1000
Last EDR Contact: 08/19/2020
Next Scheduled EDR Contact: 12/07/2020
Data Release Frequency: No Update Planned

HIST CAL-SITES: Calsites Database

The Calsites database contains potential or confirmed hazardous substance release properties. In 1996, California EPA reevaluated and significantly reduced the number of sites in the Calsites database. No longer updated by the state agency. It has been replaced by ENVIROSTOR.

Date of Government Version: 08/08/2005
Date Data Arrived at EDR: 08/03/2006
Date Made Active in Reports: 08/24/2006
Number of Days to Update: 21

Source: Department of Toxic Substance Control
Telephone: 916-323-3400
Last EDR Contact: 02/23/2009
Next Scheduled EDR Contact: 05/25/2009
Data Release Frequency: No Update Planned

SCH: School Property Evaluation Program

This category contains proposed and existing school sites that are being evaluated by DTSC for possible hazardous materials contamination. In some cases, these properties may be listed in the CalSites category depending on the level of threat to public health and safety or the environment they pose.

Date of Government Version: 04/27/2020
Date Data Arrived at EDR: 04/28/2020
Date Made Active in Reports: 07/13/2020
Number of Days to Update: 76

Source: Department of Toxic Substances Control
Telephone: 916-323-3400
Last EDR Contact: 07/27/2020
Next Scheduled EDR Contact: 11/09/2020
Data Release Frequency: Quarterly

CDL: Clandestine Drug Labs

A listing of drug lab locations. Listing of a location in this database does not indicate that any illegal drug lab materials were or were not present there, and does not constitute a determination that the location either requires or does not require additional cleanup work.

Date of Government Version: 06/30/2019
Date Data Arrived at EDR: 05/28/2020
Date Made Active in Reports: 08/12/2020
Number of Days to Update: 76

Source: Department of Toxic Substances Control
Telephone: 916-255-6504
Last EDR Contact: 07/09/2020
Next Scheduled EDR Contact: 10/19/2020
Data Release Frequency: Varies

CERS HAZ WASTE: CERS HAZ WASTE

List of sites in the California Environmental Protection Agency (CalEPA) Regulated Site Portal which fall under the Hazardous Chemical Management, Hazardous Waste Onsite Treatment, Household Hazardous Waste Collection, Hazardous Waste Generator, and RCRA LQ HW Generator programs.

Date of Government Version: 04/20/2020
Date Data Arrived at EDR: 04/21/2020
Date Made Active in Reports: 07/13/2020
Number of Days to Update: 83

Source: CalEPA
Telephone: 916-323-2514
Last EDR Contact: 07/21/2020
Next Scheduled EDR Contact: 11/02/2020
Data Release Frequency: Quarterly

TOXIC PITS: Toxic Pits Cleanup Act Sites

Toxic PITS Cleanup Act Sites. TOXIC PITS identifies sites suspected of containing hazardous substances where cleanup has not yet been completed.

GOVERNMENT RECORDS SEARCHED / DATA CURRENCY TRACKING

Date of Government Version: 07/01/1995
Date Data Arrived at EDR: 08/30/1995
Date Made Active in Reports: 09/26/1995
Number of Days to Update: 27

Source: State Water Resources Control Board
Telephone: 916-227-4364
Last EDR Contact: 01/26/2009
Next Scheduled EDR Contact: 04/27/2009
Data Release Frequency: No Update Planned

US CDL: Clandestine Drug Labs

A listing of clandestine drug lab locations. The U.S. Department of Justice ("the Department") provides this web site as a public service. It contains addresses of some locations where law enforcement agencies reported they found chemicals or other items that indicated the presence of either clandestine drug laboratories or dumpsites. In most cases, the source of the entries is not the Department, and the Department has not verified the entry and does not guarantee its accuracy. Members of the public must verify the accuracy of all entries by, for example, contacting local law enforcement and local health departments.

Date of Government Version: 03/18/2020
Date Data Arrived at EDR: 03/19/2020
Date Made Active in Reports: 06/09/2020
Number of Days to Update: 82

Source: Drug Enforcement Administration
Telephone: 202-307-1000
Last EDR Contact: 08/19/2020
Next Scheduled EDR Contact: 12/07/2020
Data Release Frequency: Quarterly

PFAS: PFAS Contamination Site Location Listing

A listing of PFAS contaminated sites included in the GeoTracker database.

Date of Government Version: 06/08/2020
Date Data Arrived at EDR: 06/09/2020
Date Made Active in Reports: 08/19/2020
Number of Days to Update: 71

Source: State Water Resources Control Board
Telephone: 866-480-1028
Last EDR Contact: 09/08/2020
Next Scheduled EDR Contact: 12/21/2020
Data Release Frequency: Varies

Local Lists of Registered Storage Tanks

SWEEPS UST: SWEEPS UST Listing

Statewide Environmental Evaluation and Planning System. This underground storage tank listing was updated and maintained by a company contacted by the SWRCB in the early 1990's. The listing is no longer updated or maintained. The local agency is the contact for more information on a site on the SWEEPS list.

Date of Government Version: 06/01/1994
Date Data Arrived at EDR: 07/07/2005
Date Made Active in Reports: 08/11/2005
Number of Days to Update: 35

Source: State Water Resources Control Board
Telephone: N/A
Last EDR Contact: 06/03/2005
Next Scheduled EDR Contact: N/A
Data Release Frequency: No Update Planned

UST MENDOCINO: Mendocino County UST Database

A listing of underground storage tank locations in Mendocino County.

Date of Government Version: 05/20/2020
Date Data Arrived at EDR: 05/20/2020
Date Made Active in Reports: 08/06/2020
Number of Days to Update: 78

Source: Department of Public Health
Telephone: 707-463-4466
Last EDR Contact: 08/17/2020
Next Scheduled EDR Contact: 12/07/2020
Data Release Frequency: Annually

HIST UST: Hazardous Substance Storage Container Database

The Hazardous Substance Storage Container Database is a historical listing of UST sites. Refer to local/county source for current data.

Date of Government Version: 10/15/1990
Date Data Arrived at EDR: 01/25/1991
Date Made Active in Reports: 02/12/1991
Number of Days to Update: 18

Source: State Water Resources Control Board
Telephone: 916-341-5851
Last EDR Contact: 07/26/2001
Next Scheduled EDR Contact: N/A
Data Release Frequency: No Update Planned

GOVERNMENT RECORDS SEARCHED / DATA CURRENCY TRACKING

SAN FRANCISCO AST: Aboveground Storage Tank Site Listing

Aboveground storage tank sites

Date of Government Version: 05/04/2020
Date Data Arrived at EDR: 05/06/2020
Date Made Active in Reports: 07/17/2020
Number of Days to Update: 72

Source: San Francisco County Department of Public Health
Telephone: 415-252-3896
Last EDR Contact: 07/28/2020
Next Scheduled EDR Contact: 11/16/2020
Data Release Frequency: Varies

CA FID UST: Facility Inventory Database

The Facility Inventory Database (FID) contains a historical listing of active and inactive underground storage tank locations from the State Water Resource Control Board. Refer to local/county source for current data.

Date of Government Version: 10/31/1994
Date Data Arrived at EDR: 09/05/1995
Date Made Active in Reports: 09/29/1995
Number of Days to Update: 24

Source: California Environmental Protection Agency
Telephone: 916-341-5851
Last EDR Contact: 12/28/1998
Next Scheduled EDR Contact: N/A
Data Release Frequency: No Update Planned

CERS TANKS: California Environmental Reporting System (CERS) Tanks

List of sites in the California Environmental Protection Agency (CalEPA) Regulated Site Portal which fall under the Aboveground Petroleum Storage and Underground Storage Tank regulatory programs.

Date of Government Version: 04/20/2020
Date Data Arrived at EDR: 04/21/2020
Date Made Active in Reports: 07/09/2020
Number of Days to Update: 79

Source: California Environmental Protection Agency
Telephone: 916-323-2514
Last EDR Contact: 07/21/2020
Next Scheduled EDR Contact: 11/02/2020
Data Release Frequency: Quarterly

Local Land Records

LIENS: Environmental Liens Listing

A listing of property locations with environmental liens for California where DTSC is a lien holder.

Date of Government Version: 05/28/2020
Date Data Arrived at EDR: 05/29/2020
Date Made Active in Reports: 08/12/2020
Number of Days to Update: 75

Source: Department of Toxic Substances Control
Telephone: 916-323-3400
Last EDR Contact: 08/25/2020
Next Scheduled EDR Contact: 12/14/2020
Data Release Frequency: Varies

LIENS 2: CERCLA Lien Information

A Federal CERCLA ('Superfund') lien can exist by operation of law at any site or property at which EPA has spent Superfund monies. These monies are spent to investigate and address releases and threatened releases of contamination. CERCLIS provides information as to the identity of these sites and properties.

Date of Government Version: 07/29/2020
Date Data Arrived at EDR: 08/03/2020
Date Made Active in Reports: 08/25/2020
Number of Days to Update: 22

Source: Environmental Protection Agency
Telephone: 202-564-6023
Last EDR Contact: 09/03/2020
Next Scheduled EDR Contact: 10/12/2020
Data Release Frequency: Semi-Annually

DEED: Deed Restriction Listing

GOVERNMENT RECORDS SEARCHED / DATA CURRENCY TRACKING

Site Mitigation and Brownfields Reuse Program Facility Sites with Deed Restrictions & Hazardous Waste Management Program Facility Sites with Deed / Land Use Restriction. The DTSC Site Mitigation and Brownfields Reuse Program (SMBRP) list includes sites cleaned up under the program's oversight and generally does not include current or former hazardous waste facilities that required a hazardous waste facility permit. The list represents deed restrictions that are active. Some sites have multiple deed restrictions. The DTSC Hazardous Waste Management Program (HWMP) has developed a list of current or former hazardous waste facilities that have a recorded land use restriction at the local county recorder's office. The land use restrictions on this list were required by the DTSC HWMP as a result of the presence of hazardous substances that remain on site after the facility (or part of the facility) has been closed or cleaned up. The types of land use restriction include deed notice, deed restriction, or a land use restriction that binds current and future owners.

Date of Government Version: 06/01/2020	Source: DTSC and SWRCB
Date Data Arrived at EDR: 06/02/2020	Telephone: 916-323-3400
Date Made Active in Reports: 08/14/2020	Last EDR Contact: 08/31/2020
Number of Days to Update: 73	Next Scheduled EDR Contact: 12/14/2020
	Data Release Frequency: Semi-Annually

Records of Emergency Release Reports

HMIRS: Hazardous Materials Information Reporting System

Hazardous Materials Incident Report System. HMIRS contains hazardous material spill incidents reported to DOT.

Date of Government Version: 06/22/2020	Source: U.S. Department of Transportation
Date Data Arrived at EDR: 06/23/2020	Telephone: 202-366-4555
Date Made Active in Reports: 09/17/2020	Last EDR Contact: 06/23/2020
Number of Days to Update: 86	Next Scheduled EDR Contact: 10/05/2020
	Data Release Frequency: Quarterly

CHMIRS: California Hazardous Material Incident Report System

California Hazardous Material Incident Reporting System. CHMIRS contains information on reported hazardous material incidents (accidental releases or spills).

Date of Government Version: 03/31/2020	Source: Office of Emergency Services
Date Data Arrived at EDR: 04/21/2020	Telephone: 916-845-8400
Date Made Active in Reports: 07/09/2020	Last EDR Contact: 07/21/2020
Number of Days to Update: 79	Next Scheduled EDR Contact: 11/02/2020
	Data Release Frequency: Semi-Annually

LDS: Land Disposal Sites Listing (GEOTRACKER)

Land Disposal sites (Landfills) included in GeoTracker. GeoTracker is the Water Boards data management system for sites that impact, or have the potential to impact, water quality in California, with emphasis on groundwater.

Date of Government Version: 06/08/2020	Source: State Water Quality Control Board
Date Data Arrived at EDR: 06/09/2020	Telephone: 866-480-1028
Date Made Active in Reports: 08/19/2020	Last EDR Contact: 09/08/2020
Number of Days to Update: 71	Next Scheduled EDR Contact: 12/21/2020
	Data Release Frequency: Quarterly

MCS: Military Cleanup Sites Listing (GEOTRACKER)

Military sites (consisting of: Military UST sites; Military Privatized sites; and Military Cleanup sites [formerly known as DoD non UST]) included in GeoTracker. GeoTracker is the Water Boards data management system for sites that impact, or have the potential to impact, water quality in California, with emphasis on groundwater.

Date of Government Version: 06/08/2020	Source: State Water Resources Control Board
Date Data Arrived at EDR: 06/09/2020	Telephone: 866-480-1028
Date Made Active in Reports: 08/19/2020	Last EDR Contact: 09/08/2020
Number of Days to Update: 71	Next Scheduled EDR Contact: 12/21/2020
	Data Release Frequency: Quarterly

GOVERNMENT RECORDS SEARCHED / DATA CURRENCY TRACKING

SPILLS 90: SPILLS90 data from FirstSearch

Spills 90 includes those spill and release records available exclusively from FirstSearch databases. Typically, they may include chemical, oil and/or hazardous substance spills recorded after 1990. Duplicate records that are already included in EDR incident and release records are not included in Spills 90.

Date of Government Version: 06/06/2012
Date Data Arrived at EDR: 01/03/2013
Date Made Active in Reports: 02/22/2013
Number of Days to Update: 50

Source: FirstSearch
Telephone: N/A
Last EDR Contact: 01/03/2013
Next Scheduled EDR Contact: N/A
Data Release Frequency: No Update Planned

Other Ascertainable Records

RCRA NonGen / NLR: RCRA - Non Generators / No Longer Regulated

RCRAInfo is EPA's comprehensive information system, providing access to data supporting the Resource Conservation and Recovery Act (RCRA) of 1976 and the Hazardous and Solid Waste Amendments (HSWA) of 1984. The database includes selective information on sites which generate, transport, store, treat and/or dispose of hazardous waste as defined by the Resource Conservation and Recovery Act (RCRA). Non-Generators do not presently generate hazardous waste.

Date of Government Version: 03/23/2020
Date Data Arrived at EDR: 03/25/2020
Date Made Active in Reports: 05/21/2020
Number of Days to Update: 57

Source: Environmental Protection Agency
Telephone: (415) 495-8895
Last EDR Contact: 06/22/2020
Next Scheduled EDR Contact: 10/05/2020
Data Release Frequency: Quarterly

FUDS: Formerly Used Defense Sites

The listing includes locations of Formerly Used Defense Sites properties where the US Army Corps of Engineers is actively working or will take necessary cleanup actions.

Date of Government Version: 05/13/2020
Date Data Arrived at EDR: 05/18/2020
Date Made Active in Reports: 08/12/2020
Number of Days to Update: 86

Source: U.S. Army Corps of Engineers
Telephone: 202-528-4285
Last EDR Contact: 08/13/2020
Next Scheduled EDR Contact: 11/30/2020
Data Release Frequency: Varies

DOD: Department of Defense Sites

This data set consists of federally owned or administered lands, administered by the Department of Defense, that have any area equal to or greater than 640 acres of the United States, Puerto Rico, and the U.S. Virgin Islands.

Date of Government Version: 12/31/2005
Date Data Arrived at EDR: 11/10/2006
Date Made Active in Reports: 01/11/2007
Number of Days to Update: 62

Source: USGS
Telephone: 888-275-8747
Last EDR Contact: 07/09/2020
Next Scheduled EDR Contact: 10/19/2020
Data Release Frequency: Semi-Annually

FEDLAND: Federal and Indian Lands

Federally and Indian administrated lands of the United States. Lands included are administrated by: Army Corps of Engineers, Bureau of Reclamation, National Wild and Scenic River, National Wildlife Refuge, Public Domain Land, Wilderness, Wilderness Study Area, Wildlife Management Area, Bureau of Indian Affairs, Bureau of Land Management, Department of Justice, Forest Service, Fish and Wildlife Service, National Park Service.

Date of Government Version: 04/02/2018
Date Data Arrived at EDR: 04/11/2018
Date Made Active in Reports: 11/06/2019
Number of Days to Update: 574

Source: U.S. Geological Survey
Telephone: 888-275-8747
Last EDR Contact: 07/06/2020
Next Scheduled EDR Contact: 10/19/2020
Data Release Frequency: N/A

SCRD DRYCLEANERS: State Coalition for Remediation of Drycleaners Listing

The State Coalition for Remediation of Drycleaners was established in 1998, with support from the U.S. EPA Office of Superfund Remediation and Technology Innovation. It is comprised of representatives of states with established drycleaner remediation programs. Currently the member states are Alabama, Connecticut, Florida, Illinois, Kansas, Minnesota, Missouri, North Carolina, Oregon, South Carolina, Tennessee, Texas, and Wisconsin.

GOVERNMENT RECORDS SEARCHED / DATA CURRENCY TRACKING

Date of Government Version: 01/01/2017
Date Data Arrived at EDR: 02/03/2017
Date Made Active in Reports: 04/07/2017
Number of Days to Update: 63

Source: Environmental Protection Agency
Telephone: 615-532-8599
Last EDR Contact: 08/05/2020
Next Scheduled EDR Contact: 11/23/2020
Data Release Frequency: Varies

US FIN ASSUR: Financial Assurance Information

All owners and operators of facilities that treat, store, or dispose of hazardous waste are required to provide proof that they will have sufficient funds to pay for the clean up, closure, and post-closure care of their facilities.

Date of Government Version: 06/15/2020
Date Data Arrived at EDR: 06/22/2020
Date Made Active in Reports: 09/10/2020
Number of Days to Update: 80

Source: Environmental Protection Agency
Telephone: 202-566-1917
Last EDR Contact: 06/22/2020
Next Scheduled EDR Contact: 10/05/2020
Data Release Frequency: Quarterly

EPA WATCH LIST: EPA WATCH LIST

EPA maintains a "Watch List" to facilitate dialogue between EPA, state and local environmental agencies on enforcement matters relating to facilities with alleged violations identified as either significant or high priority. Being on the Watch List does not mean that the facility has actually violated the law only that an investigation by EPA or a state or local environmental agency has led those organizations to allege that an unproven violation has in fact occurred. Being on the Watch List does not represent a higher level of concern regarding the alleged violations that were detected, but instead indicates cases requiring additional dialogue between EPA, state and local agencies - primarily because of the length of time the alleged violation has gone unaddressed or unresolved.

Date of Government Version: 08/30/2013
Date Data Arrived at EDR: 03/21/2014
Date Made Active in Reports: 06/17/2014
Number of Days to Update: 88

Source: Environmental Protection Agency
Telephone: 617-520-3000
Last EDR Contact: 07/31/2020
Next Scheduled EDR Contact: 11/16/2020
Data Release Frequency: Quarterly

2020 COR ACTION: 2020 Corrective Action Program List

The EPA has set ambitious goals for the RCRA Corrective Action program by creating the 2020 Corrective Action Universe. This RCRA cleanup baseline includes facilities expected to need corrective action. The 2020 universe contains a wide variety of sites. Some properties are heavily contaminated while others were contaminated but have since been cleaned up. Still others have not been fully investigated yet, and may require little or no remediation. Inclusion in the 2020 Universe does not necessarily imply failure on the part of a facility to meet its RCRA obligations.

Date of Government Version: 09/30/2017
Date Data Arrived at EDR: 05/08/2018
Date Made Active in Reports: 07/20/2018
Number of Days to Update: 73

Source: Environmental Protection Agency
Telephone: 703-308-4044
Last EDR Contact: 08/06/2020
Next Scheduled EDR Contact: 11/16/2020
Data Release Frequency: Varies

TSCA: Toxic Substances Control Act

Toxic Substances Control Act. TSCA identifies manufacturers and importers of chemical substances included on the TSCA Chemical Substance Inventory list. It includes data on the production volume of these substances by plant site.

Date of Government Version: 12/31/2016
Date Data Arrived at EDR: 06/17/2020
Date Made Active in Reports: 09/10/2020
Number of Days to Update: 85

Source: EPA
Telephone: 202-260-5521
Last EDR Contact: 06/17/2020
Next Scheduled EDR Contact: 09/28/2020
Data Release Frequency: Every 4 Years

TRIS: Toxic Chemical Release Inventory System

Toxic Release Inventory System. TRIS identifies facilities which release toxic chemicals to the air, water and land in reportable quantities under SARA Title III Section 313.

GOVERNMENT RECORDS SEARCHED / DATA CURRENCY TRACKING

Date of Government Version: 12/31/2018
Date Data Arrived at EDR: 02/05/2020
Date Made Active in Reports: 04/24/2020
Number of Days to Update: 79

Source: EPA
Telephone: 202-566-0250
Last EDR Contact: 08/14/2020
Next Scheduled EDR Contact: 11/30/2020
Data Release Frequency: Annually

SSTS: Section 7 Tracking Systems

Section 7 of the Federal Insecticide, Fungicide and Rodenticide Act, as amended (92 Stat. 829) requires all registered pesticide-producing establishments to submit a report to the Environmental Protection Agency by March 1st each year. Each establishment must report the types and amounts of pesticides, active ingredients and devices being produced, and those having been produced and sold or distributed in the past year.

Date of Government Version: 03/01/2020
Date Data Arrived at EDR: 04/21/2020
Date Made Active in Reports: 07/15/2020
Number of Days to Update: 85

Source: EPA
Telephone: 202-564-4203
Last EDR Contact: 07/21/2020
Next Scheduled EDR Contact: 11/02/2020
Data Release Frequency: Annually

ROD: Records Of Decision

Record of Decision. ROD documents mandate a permanent remedy at an NPL (Superfund) site containing technical and health information to aid in the cleanup.

Date of Government Version: 07/29/2020
Date Data Arrived at EDR: 08/03/2020
Date Made Active in Reports: 08/25/2020
Number of Days to Update: 22

Source: EPA
Telephone: 703-416-0223
Last EDR Contact: 09/03/2020
Next Scheduled EDR Contact: 12/14/2020
Data Release Frequency: Annually

RMP: Risk Management Plans

When Congress passed the Clean Air Act Amendments of 1990, it required EPA to publish regulations and guidance for chemical accident prevention at facilities using extremely hazardous substances. The Risk Management Program Rule (RMP Rule) was written to implement Section 112(r) of these amendments. The rule, which built upon existing industry codes and standards, requires companies of all sizes that use certain flammable and toxic substances to develop a Risk Management Program, which includes a(n): Hazard assessment that details the potential effects of an accidental release, an accident history of the last five years, and an evaluation of worst-case and alternative accidental releases; Prevention program that includes safety precautions and maintenance, monitoring, and employee training measures; and Emergency response program that spells out emergency health care, employee training measures and procedures for informing the public and response agencies (e.g the fire department) should an accident occur.

Date of Government Version: 01/31/2020
Date Data Arrived at EDR: 05/13/2020
Date Made Active in Reports: 08/03/2020
Number of Days to Update: 82

Source: Environmental Protection Agency
Telephone: 202-564-8600
Last EDR Contact: 07/15/2020
Next Scheduled EDR Contact: 11/02/2020
Data Release Frequency: Varies

RAATS: RCRA Administrative Action Tracking System

RCRA Administration Action Tracking System. RAATS contains records based on enforcement actions issued under RCRA pertaining to major violators and includes administrative and civil actions brought by the EPA. For administration actions after September 30, 1995, data entry in the RAATS database was discontinued. EPA will retain a copy of the database for historical records. It was necessary to terminate RAATS because a decrease in agency resources made it impossible to continue to update the information contained in the database.

Date of Government Version: 04/17/1995
Date Data Arrived at EDR: 07/03/1995
Date Made Active in Reports: 08/07/1995
Number of Days to Update: 35

Source: EPA
Telephone: 202-564-4104
Last EDR Contact: 06/02/2008
Next Scheduled EDR Contact: 09/01/2008
Data Release Frequency: No Update Planned

GOVERNMENT RECORDS SEARCHED / DATA CURRENCY TRACKING

PRP: Potentially Responsible Parties

A listing of verified Potentially Responsible Parties

Date of Government Version: 04/27/2020	Source: EPA
Date Data Arrived at EDR: 05/06/2020	Telephone: 202-564-6023
Date Made Active in Reports: 06/09/2020	Last EDR Contact: 09/03/2020
Number of Days to Update: 34	Next Scheduled EDR Contact: 11/16/2020
	Data Release Frequency: Quarterly

PADS: PCB Activity Database System

PCB Activity Database. PADS Identifies generators, transporters, commercial storers and/or brokers and disposers of PCB's who are required to notify the EPA of such activities.

Date of Government Version: 10/09/2019	Source: EPA
Date Data Arrived at EDR: 10/11/2019	Telephone: 202-566-0500
Date Made Active in Reports: 12/20/2019	Last EDR Contact: 07/13/2020
Number of Days to Update: 70	Next Scheduled EDR Contact: 10/19/2020
	Data Release Frequency: Annually

ICIS: Integrated Compliance Information System

The Integrated Compliance Information System (ICIS) supports the information needs of the national enforcement and compliance program as well as the unique needs of the National Pollutant Discharge Elimination System (NPDES) program.

Date of Government Version: 11/18/2016	Source: Environmental Protection Agency
Date Data Arrived at EDR: 11/23/2016	Telephone: 202-564-2501
Date Made Active in Reports: 02/10/2017	Last EDR Contact: 06/30/2020
Number of Days to Update: 79	Next Scheduled EDR Contact: 10/19/2020
	Data Release Frequency: Quarterly

FTTS: FIFRA/ TSCA Tracking System - FIFRA (Federal Insecticide, Fungicide, & Rodenticide Act)/TSCA (Toxic Substances Control Act)

FTTS tracks administrative cases and pesticide enforcement actions and compliance activities related to FIFRA, TSCA and EPCRA (Emergency Planning and Community Right-to-Know Act). To maintain currency, EDR contacts the Agency on a quarterly basis.

Date of Government Version: 04/09/2009	Source: EPA/Office of Prevention, Pesticides and Toxic Substances
Date Data Arrived at EDR: 04/16/2009	Telephone: 202-566-1667
Date Made Active in Reports: 05/11/2009	Last EDR Contact: 08/18/2017
Number of Days to Update: 25	Next Scheduled EDR Contact: 12/04/2017
	Data Release Frequency: No Update Planned

FTTS INSP: FIFRA/ TSCA Tracking System - FIFRA (Federal Insecticide, Fungicide, & Rodenticide Act)/TSCA (Toxic Substances Control Act)

A listing of FIFRA/TSCA Tracking System (FTTS) inspections and enforcements.

Date of Government Version: 04/09/2009	Source: EPA
Date Data Arrived at EDR: 04/16/2009	Telephone: 202-566-1667
Date Made Active in Reports: 05/11/2009	Last EDR Contact: 08/18/2017
Number of Days to Update: 25	Next Scheduled EDR Contact: 12/04/2017
	Data Release Frequency: No Update Planned

MLTS: Material Licensing Tracking System

MLTS is maintained by the Nuclear Regulatory Commission and contains a list of approximately 8,100 sites which possess or use radioactive materials and which are subject to NRC licensing requirements. To maintain currency, EDR contacts the Agency on a quarterly basis.

Date of Government Version: 10/25/2019	Source: Nuclear Regulatory Commission
Date Data Arrived at EDR: 10/25/2019	Telephone: 301-415-7169
Date Made Active in Reports: 01/15/2020	Last EDR Contact: 07/20/2020
Number of Days to Update: 82	Next Scheduled EDR Contact: 11/02/2020
	Data Release Frequency: Quarterly

GOVERNMENT RECORDS SEARCHED / DATA CURRENCY TRACKING

COAL ASH DOE: Steam-Electric Plant Operation Data

A listing of power plants that store ash in surface ponds.

Date of Government Version: 12/31/2018	Source: Department of Energy
Date Data Arrived at EDR: 12/04/2019	Telephone: 202-586-8719
Date Made Active in Reports: 01/15/2020	Last EDR Contact: 09/04/2020
Number of Days to Update: 42	Next Scheduled EDR Contact: 12/14/2020
	Data Release Frequency: Varies

COAL ASH EPA: Coal Combustion Residues Surface Impoundments List

A listing of coal combustion residues surface impoundments with high hazard potential ratings.

Date of Government Version: 01/12/2017	Source: Environmental Protection Agency
Date Data Arrived at EDR: 03/05/2019	Telephone: N/A
Date Made Active in Reports: 11/11/2019	Last EDR Contact: 08/31/2020
Number of Days to Update: 251	Next Scheduled EDR Contact: 12/14/2020
	Data Release Frequency: Varies

PCB TRANSFORMER: PCB Transformer Registration Database

The database of PCB transformer registrations that includes all PCB registration submittals.

Date of Government Version: 09/13/2019	Source: Environmental Protection Agency
Date Data Arrived at EDR: 11/06/2019	Telephone: 202-566-0517
Date Made Active in Reports: 02/10/2020	Last EDR Contact: 08/06/2020
Number of Days to Update: 96	Next Scheduled EDR Contact: 11/16/2020
	Data Release Frequency: Varies

RADINFO: Radiation Information Database

The Radiation Information Database (RADINFO) contains information about facilities that are regulated by U.S. Environmental Protection Agency (EPA) regulations for radiation and radioactivity.

Date of Government Version: 07/01/2019	Source: Environmental Protection Agency
Date Data Arrived at EDR: 07/01/2019	Telephone: 202-343-9775
Date Made Active in Reports: 09/23/2019	Last EDR Contact: 06/24/2020
Number of Days to Update: 84	Next Scheduled EDR Contact: 10/12/2020
	Data Release Frequency: Quarterly

HIST FTTS: FIFRA/TSCA Tracking System Administrative Case Listing

A complete administrative case listing from the FIFRA/TSCA Tracking System (FTTS) for all ten EPA regions. The information was obtained from the National Compliance Database (NCDB). NCDB supports the implementation of FIFRA (Federal Insecticide, Fungicide, and Rodenticide Act) and TSCA (Toxic Substances Control Act). Some EPA regions are now closing out records. Because of that, and the fact that some EPA regions are not providing EPA Headquarters with updated records, it was decided to create a HIST FTTS database. It included records that may not be included in the newer FTTS database updates. This database is no longer updated.

Date of Government Version: 10/19/2006	Source: Environmental Protection Agency
Date Data Arrived at EDR: 03/01/2007	Telephone: 202-564-2501
Date Made Active in Reports: 04/10/2007	Last EDR Contact: 12/17/2007
Number of Days to Update: 40	Next Scheduled EDR Contact: 03/17/2008
	Data Release Frequency: No Update Planned

HIST FTTS INSP: FIFRA/TSCA Tracking System Inspection & Enforcement Case Listing

A complete inspection and enforcement case listing from the FIFRA/TSCA Tracking System (FTTS) for all ten EPA regions. The information was obtained from the National Compliance Database (NCDB). NCDB supports the implementation of FIFRA (Federal Insecticide, Fungicide, and Rodenticide Act) and TSCA (Toxic Substances Control Act). Some EPA regions are now closing out records. Because of that, and the fact that some EPA regions are not providing EPA Headquarters with updated records, it was decided to create a HIST FTTS database. It included records that may not be included in the newer FTTS database updates. This database is no longer updated.

GOVERNMENT RECORDS SEARCHED / DATA CURRENCY TRACKING

Date of Government Version: 10/19/2006
Date Data Arrived at EDR: 03/01/2007
Date Made Active in Reports: 04/10/2007
Number of Days to Update: 40

Source: Environmental Protection Agency
Telephone: 202-564-2501
Last EDR Contact: 12/17/2008
Next Scheduled EDR Contact: 03/17/2008
Data Release Frequency: No Update Planned

DOT OPS: Incident and Accident Data

Department of Transportation, Office of Pipeline Safety Incident and Accident data.

Date of Government Version: 01/02/2020
Date Data Arrived at EDR: 01/28/2020
Date Made Active in Reports: 04/17/2020
Number of Days to Update: 80

Source: Department of Transportation, Office of Pipeline Safety
Telephone: 202-366-4595
Last EDR Contact: 07/27/2020
Next Scheduled EDR Contact: 11/09/2020
Data Release Frequency: Quarterly

CONSENT: Superfund (CERCLA) Consent Decrees

Major legal settlements that establish responsibility and standards for cleanup at NPL (Superfund) sites. Released periodically by United States District Courts after settlement by parties to litigation matters.

Date of Government Version: 06/30/2020
Date Data Arrived at EDR: 07/15/2020
Date Made Active in Reports: 07/21/2020
Number of Days to Update: 6

Source: Department of Justice, Consent Decree Library
Telephone: Varies
Last EDR Contact: 07/06/2020
Next Scheduled EDR Contact: 10/19/2020
Data Release Frequency: Varies

BRS: Biennial Reporting System

The Biennial Reporting System is a national system administered by the EPA that collects data on the generation and management of hazardous waste. BRS captures detailed data from two groups: Large Quantity Generators (LQG) and Treatment, Storage, and Disposal Facilities.

Date of Government Version: 12/31/2015
Date Data Arrived at EDR: 02/22/2017
Date Made Active in Reports: 09/28/2017
Number of Days to Update: 218

Source: EPA/NTIS
Telephone: 800-424-9346
Last EDR Contact: 06/22/2020
Next Scheduled EDR Contact: 10/05/2020
Data Release Frequency: Biennially

INDIAN RESERV: Indian Reservations

This map layer portrays Indian administered lands of the United States that have any area equal to or greater than 640 acres.

Date of Government Version: 12/31/2014
Date Data Arrived at EDR: 07/14/2015
Date Made Active in Reports: 01/10/2017
Number of Days to Update: 546

Source: USGS
Telephone: 202-208-3710
Last EDR Contact: 07/07/2020
Next Scheduled EDR Contact: 10/19/2020
Data Release Frequency: Semi-Annually

FUSRAP: Formerly Utilized Sites Remedial Action Program

DOE established the Formerly Utilized Sites Remedial Action Program (FUSRAP) in 1974 to remediate sites where radioactive contamination remained from Manhattan Project and early U.S. Atomic Energy Commission (AEC) operations.

Date of Government Version: 08/08/2017
Date Data Arrived at EDR: 09/11/2018
Date Made Active in Reports: 09/14/2018
Number of Days to Update: 3

Source: Department of Energy
Telephone: 202-586-3559
Last EDR Contact: 07/28/2020
Next Scheduled EDR Contact: 11/16/2020
Data Release Frequency: Varies

UMTRA: Uranium Mill Tailings Sites

Uranium ore was mined by private companies for federal government use in national defense programs. When the mills shut down, large piles of the sand-like material (mill tailings) remain after uranium has been extracted from the ore. Levels of human exposure to radioactive materials from the piles are low; however, in some cases tailings were used as construction materials before the potential health hazards of the tailings were recognized.

GOVERNMENT RECORDS SEARCHED / DATA CURRENCY TRACKING

Date of Government Version: 08/30/2019
Date Data Arrived at EDR: 11/15/2019
Date Made Active in Reports: 01/28/2020
Number of Days to Update: 74

Source: Department of Energy
Telephone: 505-845-0011
Last EDR Contact: 08/21/2020
Next Scheduled EDR Contact: 11/30/2020
Data Release Frequency: Varies

LEAD SMELTER 1: Lead Smelter Sites

A listing of former lead smelter site locations.

Date of Government Version: 07/29/2020
Date Data Arrived at EDR: 08/03/2020
Date Made Active in Reports: 08/25/2020
Number of Days to Update: 22

Source: Environmental Protection Agency
Telephone: 703-603-8787
Last EDR Contact: 09/03/2020
Next Scheduled EDR Contact: 10/12/2020
Data Release Frequency: Varies

LEAD SMELTER 2: Lead Smelter Sites

A list of several hundred sites in the U.S. where secondary lead smelting was done from 1931 and 1964. These sites may pose a threat to public health through ingestion or inhalation of contaminated soil or dust

Date of Government Version: 04/05/2001
Date Data Arrived at EDR: 10/27/2010
Date Made Active in Reports: 12/02/2010
Number of Days to Update: 36

Source: American Journal of Public Health
Telephone: 703-305-6451
Last EDR Contact: 12/02/2009
Next Scheduled EDR Contact: N/A
Data Release Frequency: No Update Planned

US AIRS (AFS): Aerometric Information Retrieval System Facility Subsystem (AFS)

The database is a sub-system of Aerometric Information Retrieval System (AIRS). AFS contains compliance data on air pollution point sources regulated by the U.S. EPA and/or state and local air regulatory agencies. This information comes from source reports by various stationary sources of air pollution, such as electric power plants, steel mills, factories, and universities, and provides information about the air pollutants they produce. Action, air program, air program pollutant, and general level plant data. It is used to track emissions and compliance data from industrial plants.

Date of Government Version: 10/12/2016
Date Data Arrived at EDR: 10/26/2016
Date Made Active in Reports: 02/03/2017
Number of Days to Update: 100

Source: EPA
Telephone: 202-564-2496
Last EDR Contact: 09/26/2017
Next Scheduled EDR Contact: 01/08/2018
Data Release Frequency: Annually

US AIRS MINOR: Air Facility System Data

A listing of minor source facilities.

Date of Government Version: 10/12/2016
Date Data Arrived at EDR: 10/26/2016
Date Made Active in Reports: 02/03/2017
Number of Days to Update: 100

Source: EPA
Telephone: 202-564-2496
Last EDR Contact: 09/26/2017
Next Scheduled EDR Contact: 01/08/2018
Data Release Frequency: Annually

US MINES: Mines Master Index File

Contains all mine identification numbers issued for mines active or opened since 1971. The data also includes violation information.

Date of Government Version: 05/01/2020
Date Data Arrived at EDR: 05/21/2020
Date Made Active in Reports: 08/13/2020
Number of Days to Update: 84

Source: Department of Labor, Mine Safety and Health Administration
Telephone: 303-231-5959
Last EDR Contact: 08/25/2020
Next Scheduled EDR Contact: 12/07/2020
Data Release Frequency: Semi-Annually

MINES VIOLATIONS: MSHA Violation Assessment Data

Mines violation and assessment information. Department of Labor, Mine Safety & Health Administration.

GOVERNMENT RECORDS SEARCHED / DATA CURRENCY TRACKING

Date of Government Version: 05/28/2020
Date Data Arrived at EDR: 05/28/2020
Date Made Active in Reports: 08/13/2020
Number of Days to Update: 77

Source: DOL, Mine Safety & Health Admin
Telephone: 202-693-9424
Last EDR Contact: 09/10/2020
Next Scheduled EDR Contact: 12/14/2020
Data Release Frequency: Quarterly

US MINES 2: Ferrous and Nonferrous Metal Mines Database Listing

This map layer includes ferrous (ferrous metal mines are facilities that extract ferrous metals, such as iron ore or molybdenum) and nonferrous (Nonferrous metal mines are facilities that extract nonferrous metals, such as gold, silver, copper, zinc, and lead) metal mines in the United States.

Date of Government Version: 05/06/2020
Date Data Arrived at EDR: 05/27/2020
Date Made Active in Reports: 08/13/2020
Number of Days to Update: 78

Source: USGS
Telephone: 703-648-7709
Last EDR Contact: 08/28/2020
Next Scheduled EDR Contact: 12/07/2020
Data Release Frequency: Varies

US MINES 3: Active Mines & Mineral Plants Database Listing

Active Mines and Mineral Processing Plant operations for commodities monitored by the Minerals Information Team of the USGS.

Date of Government Version: 04/14/2011
Date Data Arrived at EDR: 06/08/2011
Date Made Active in Reports: 09/13/2011
Number of Days to Update: 97

Source: USGS
Telephone: 703-648-7709
Last EDR Contact: 08/28/2020
Next Scheduled EDR Contact: 12/07/2020
Data Release Frequency: Varies

ABANDONED MINES: Abandoned Mines

An inventory of land and water impacted by past mining (primarily coal mining) is maintained by OSMRE to provide information needed to implement the Surface Mining Control and Reclamation Act of 1977 (SMCRA). The inventory contains information on the location, type, and extent of AML impacts, as well as, information on the cost associated with the reclamation of those problems. The inventory is based upon field surveys by State, Tribal, and OSMRE program officials. It is dynamic to the extent that it is modified as new problems are identified and existing problems are reclaimed.

Date of Government Version: 06/22/2020
Date Data Arrived at EDR: 06/22/2020
Date Made Active in Reports: 09/10/2020
Number of Days to Update: 80

Source: Department of Interior
Telephone: 202-208-2609
Last EDR Contact: 09/16/2020
Next Scheduled EDR Contact: 12/21/2020
Data Release Frequency: Quarterly

FINDS: Facility Index System/Facility Registry System

Facility Index System. FINDS contains both facility information and 'pointers' to other sources that contain more detail. EDR includes the following FINDS databases in this report: PCS (Permit Compliance System), AIRS (Aerometric Information Retrieval System), DOCKET (Enforcement Docket used to manage and track information on civil judicial enforcement cases for all environmental statutes), FURS (Federal Underground Injection Control), C-DOCKET (Criminal Docket System used to track criminal enforcement actions for all environmental statutes), FFIS (Federal Facilities Information System), STATE (State Environmental Laws and Statutes), and PADS (PCB Activity Data System).

Date of Government Version: 02/03/2020
Date Data Arrived at EDR: 03/03/2020
Date Made Active in Reports: 05/28/2020
Number of Days to Update: 86

Source: EPA
Telephone: (415) 947-8000
Last EDR Contact: 09/15/2020
Next Scheduled EDR Contact: 12/14/2020
Data Release Frequency: Quarterly

UXO: Unexploded Ordnance Sites

A listing of unexploded ordnance site locations

Date of Government Version: 12/31/2018
Date Data Arrived at EDR: 07/02/2020
Date Made Active in Reports: 09/17/2020
Number of Days to Update: 77

Source: Department of Defense
Telephone: 703-704-1564
Last EDR Contact: 07/09/2020
Next Scheduled EDR Contact: 10/26/2020
Data Release Frequency: Varies

GOVERNMENT RECORDS SEARCHED / DATA CURRENCY TRACKING

ECHO: Enforcement & Compliance History Information

ECHO provides integrated compliance and enforcement information for about 800,000 regulated facilities nationwide.

Date of Government Version: 04/04/2020	Source: Environmental Protection Agency
Date Data Arrived at EDR: 04/07/2020	Telephone: 202-564-2280
Date Made Active in Reports: 06/26/2020	Last EDR Contact: 07/02/2020
Number of Days to Update: 80	Next Scheduled EDR Contact: 10/19/2020
	Data Release Frequency: Quarterly

DOCKET HWC: Hazardous Waste Compliance Docket Listing

A complete list of the Federal Agency Hazardous Waste Compliance Docket Facilities.

Date of Government Version: 05/31/2018	Source: Environmental Protection Agency
Date Data Arrived at EDR: 07/26/2018	Telephone: 202-564-0527
Date Made Active in Reports: 10/05/2018	Last EDR Contact: 08/19/2020
Number of Days to Update: 71	Next Scheduled EDR Contact: 12/07/2020
	Data Release Frequency: Varies

FUELS PROGRAM: EPA Fuels Program Registered Listing

This listing includes facilities that are registered under the Part 80 (Code of Federal Regulations) EPA Fuels Programs. All companies now are required to submit new and updated registrations.

Date of Government Version: 05/18/2020	Source: EPA
Date Data Arrived at EDR: 05/19/2020	Telephone: 800-385-6164
Date Made Active in Reports: 08/03/2020	Last EDR Contact: 08/17/2020
Number of Days to Update: 76	Next Scheduled EDR Contact: 11/30/2020
	Data Release Frequency: Quarterly

CA BOND EXP. PLAN: Bond Expenditure Plan

Department of Health Services developed a site-specific expenditure plan as the basis for an appropriation of Hazardous Substance Cleanup Bond Act funds. It is not updated.

Date of Government Version: 01/01/1989	Source: Department of Health Services
Date Data Arrived at EDR: 07/27/1994	Telephone: 916-255-2118
Date Made Active in Reports: 08/02/1994	Last EDR Contact: 05/31/1994
Number of Days to Update: 6	Next Scheduled EDR Contact: N/A
	Data Release Frequency: No Update Planned

CORTESE: "Cortese" Hazardous Waste & Substances Sites List

The sites for the list are designated by the State Water Resource Control Board (LUST), the Integrated Waste Board (SWF/LS), and the Department of Toxic Substances Control (Cal-Sites).

Date of Government Version: 06/22/2020	Source: CAL EPA/Office of Emergency Information
Date Data Arrived at EDR: 06/22/2020	Telephone: 916-323-3400
Date Made Active in Reports: 09/04/2020	Last EDR Contact: 06/22/2020
Number of Days to Update: 74	Next Scheduled EDR Contact: 10/05/2020
	Data Release Frequency: Quarterly

CUPA LIVERMORE-PLEASANTON: CUPA Facility Listing

list of facilities associated with the various CUPA programs in Livermore-Pleasanton

Date of Government Version: 05/01/2019	Source: Livermore-Pleasanton Fire Department
Date Data Arrived at EDR: 05/14/2019	Telephone: 925-454-2361
Date Made Active in Reports: 07/17/2019	Last EDR Contact: 08/14/2020
Number of Days to Update: 64	Next Scheduled EDR Contact: 11/23/2020
	Data Release Frequency: Varies

CUPA SAN FRANCISCO CO: CUPA Facility Listing

Cupa facilities

GOVERNMENT RECORDS SEARCHED / DATA CURRENCY TRACKING

Date of Government Version: 05/04/2020
Date Data Arrived at EDR: 05/06/2020
Date Made Active in Reports: 07/17/2020
Number of Days to Update: 72

Source: San Francisco County Department of Environmental Health
Telephone: 415-252-3896
Last EDR Contact: 07/28/2020
Next Scheduled EDR Contact: 11/16/2020
Data Release Frequency: Varies

DRYCLEAN SOUTH COAST: South Coast Air Quality Management District Drycleaner Listing

A listing of dry cleaners in the South Coast Air Quality Management District

Date of Government Version: 08/19/2020
Date Data Arrived at EDR: 08/21/2020
Date Made Active in Reports: 09/04/2020
Number of Days to Update: 14

Source: South Coast Air Quality Management District
Telephone: 909-396-3211
Last EDR Contact: 08/17/2020
Next Scheduled EDR Contact: 12/07/2020
Data Release Frequency: Varies

DRYCLEANERS: Cleaner Facilities

A list of drycleaner related facilities that have EPA ID numbers. These are facilities with certain SIC codes: power laundries, family and commercial; garment pressing and cleaner's agents; linen supply; coin-operated laundries and cleaning; drycleaning plants, except rugs; carpet and upholster cleaning; industrial launderers; laundry and garment services.

Date of Government Version: 06/04/2020
Date Data Arrived at EDR: 06/05/2020
Date Made Active in Reports: 08/17/2020
Number of Days to Update: 73

Source: Department of Toxic Substance Control
Telephone: 916-327-4498
Last EDR Contact: 08/24/2020
Next Scheduled EDR Contact: 12/14/2020
Data Release Frequency: Annually

DRYCLEAN AVAQMD: Antelope Valley Air Quality Management District Drycleaner Listing

A listing of dry cleaners in the Antelope Valley Air Quality Management District.

Date of Government Version: 05/28/2020
Date Data Arrived at EDR: 05/29/2020
Date Made Active in Reports: 08/12/2020
Number of Days to Update: 75

Source: Antelope Valley Air Quality Management District
Telephone: 661-723-8070
Last EDR Contact: 08/25/2020
Next Scheduled EDR Contact: 12/14/2020
Data Release Frequency: Varies

EMI: Emissions Inventory Data

Toxics and criteria pollutant emissions data collected by the ARB and local air pollution agencies.

Date of Government Version: 12/31/2018
Date Data Arrived at EDR: 06/16/2020
Date Made Active in Reports: 08/28/2020
Number of Days to Update: 73

Source: California Air Resources Board
Telephone: 916-322-2990
Last EDR Contact: 06/16/2020
Next Scheduled EDR Contact: 09/28/2020
Data Release Frequency: Varies

ENF: Enforcement Action Listing

A listing of Water Board Enforcement Actions. Formal is everything except Oral/Verbal Communication, Notice of Violation, Expedited Payment Letter, and Staff Enforcement Letter.

Date of Government Version: 04/03/2020
Date Data Arrived at EDR: 04/07/2020
Date Made Active in Reports: 04/15/2020
Number of Days to Update: 8

Source: State Water Resources Control Board
Telephone: 916-445-9379
Last EDR Contact: 07/21/2020
Next Scheduled EDR Contact: 11/02/2020
Data Release Frequency: Varies

Financial Assurance 1: Financial Assurance Information Listing

Financial Assurance information

Date of Government Version: 04/09/2020
Date Data Arrived at EDR: 04/10/2020
Date Made Active in Reports: 07/01/2020
Number of Days to Update: 82

Source: Department of Toxic Substances Control
Telephone: 916-255-3628
Last EDR Contact: 07/14/2020
Next Scheduled EDR Contact: 11/02/2020
Data Release Frequency: Varies

GOVERNMENT RECORDS SEARCHED / DATA CURRENCY TRACKING

Financial Assurance 2: Financial Assurance Information Listing

A listing of financial assurance information for solid waste facilities. Financial assurance is intended to ensure that resources are available to pay for the cost of closure, post-closure care, and corrective measures if the owner or operator of a regulated facility is unable or unwilling to pay.

Date of Government Version: 05/14/2020	Source: California Integrated Waste Management Board
Date Data Arrived at EDR: 05/15/2020	Telephone: 916-341-6066
Date Made Active in Reports: 07/27/2020	Last EDR Contact: 08/04/2020
Number of Days to Update: 73	Next Scheduled EDR Contact: 11/23/2020
	Data Release Frequency: Varies

HAZNET: Facility and Manifest Data

Facility and Manifest Data. The data is extracted from the copies of hazardous waste manifests received each year by the DTSC. The annual volume of manifests is typically 700,000 - 1,000,000 annually, representing approximately 350,000 - 500,000 shipments. Data are from the manifests submitted without correction, and therefore many contain some invalid values for data elements such as generator ID, TSD ID, waste category, and disposal method. This database begins with calendar year 1993.

Date of Government Version: 12/31/2019	Source: California Environmental Protection Agency
Date Data Arrived at EDR: 04/15/2020	Telephone: 916-255-1136
Date Made Active in Reports: 07/02/2020	Last EDR Contact: 07/06/2020
Number of Days to Update: 78	Next Scheduled EDR Contact: 10/19/2020
	Data Release Frequency: Annually

ICE: ICE

Contains data pertaining to the Permitted Facilities with Inspections / Enforcements sites tracked in Envirostor.

Date of Government Version: 05/18/2020	Source: Department of Toxic Substances Control
Date Data Arrived at EDR: 05/19/2020	Telephone: 877-786-9427
Date Made Active in Reports: 07/31/2020	Last EDR Contact: 08/17/2020
Number of Days to Update: 73	Next Scheduled EDR Contact: 11/30/2020
	Data Release Frequency: Quarterly

HIST CORTESE: Hazardous Waste & Substance Site List

The sites for the list are designated by the State Water Resource Control Board [LUST], the Integrated Waste Board [SWF/LS], and the Department of Toxic Substances Control [CALSITES]. This listing is no longer updated by the state agency.

Date of Government Version: 04/01/2001	Source: Department of Toxic Substances Control
Date Data Arrived at EDR: 01/22/2009	Telephone: 916-323-3400
Date Made Active in Reports: 04/08/2009	Last EDR Contact: 01/22/2009
Number of Days to Update: 76	Next Scheduled EDR Contact: N/A
	Data Release Frequency: No Update Planned

HWP: EnviroStor Permitted Facilities Listing

Detailed information on permitted hazardous waste facilities and corrective action ("cleanups") tracked in EnviroStor.

Date of Government Version: 05/18/2020	Source: Department of Toxic Substances Control
Date Data Arrived at EDR: 05/18/2020	Telephone: 916-323-3400
Date Made Active in Reports: 07/31/2020	Last EDR Contact: 08/17/2020
Number of Days to Update: 74	Next Scheduled EDR Contact: 11/30/2020
	Data Release Frequency: Quarterly

HWT: Registered Hazardous Waste Transporter Database

A listing of hazardous waste transporters. In California, unless specifically exempted, it is unlawful for any person to transport hazardous wastes unless the person holds a valid registration issued by DTSC. A hazardous waste transporter registration is valid for one year and is assigned a unique registration number.

Date of Government Version: 07/06/2020	Source: Department of Toxic Substances Control
Date Data Arrived at EDR: 07/07/2020	Telephone: 916-440-7145
Date Made Active in Reports: 09/17/2020	Last EDR Contact: 07/07/2020
Number of Days to Update: 72	Next Scheduled EDR Contact: 10/19/2020
	Data Release Frequency: Quarterly

GOVERNMENT RECORDS SEARCHED / DATA CURRENCY TRACKING

MINES: Mines Site Location Listing

A listing of mine site locations from the Office of Mine Reclamation.

Date of Government Version: 06/08/2020	Source: Department of Conservation
Date Data Arrived at EDR: 06/09/2020	Telephone: 916-322-1080
Date Made Active in Reports: 08/19/2020	Last EDR Contact: 09/08/2020
Number of Days to Update: 71	Next Scheduled EDR Contact: 12/21/2020
	Data Release Frequency: Quarterly

MWMP: Medical Waste Management Program Listing

The Medical Waste Management Program (MWMP) ensures the proper handling and disposal of medical waste by permitting and inspecting medical waste Offsite Treatment Facilities (PDF) and Transfer Stations (PDF) throughout the state. MWMP also oversees all Medical Waste Transporters.

Date of Government Version: 05/28/2020	Source: Department of Public Health
Date Data Arrived at EDR: 06/02/2020	Telephone: 916-558-1784
Date Made Active in Reports: 08/14/2020	Last EDR Contact: 08/31/2020
Number of Days to Update: 73	Next Scheduled EDR Contact: 12/14/2020
	Data Release Frequency: Varies

NPDES: NPDES Permits Listing

A listing of NPDES permits, including stormwater.

Date of Government Version: 05/12/2020	Source: State Water Resources Control Board
Date Data Arrived at EDR: 05/12/2020	Telephone: 916-445-9379
Date Made Active in Reports: 07/28/2020	Last EDR Contact: 08/10/2020
Number of Days to Update: 77	Next Scheduled EDR Contact: 11/23/2020
	Data Release Frequency: Quarterly

PEST LIC: Pesticide Regulation Licenses Listing

A listing of licenses and certificates issued by the Department of Pesticide Regulation. The DPR issues licenses and/or certificates to: Persons and businesses that apply or sell pesticides; Pest control dealers and brokers; Persons who advise on agricultural pesticide applications.

Date of Government Version: 06/01/2020	Source: Department of Pesticide Regulation
Date Data Arrived at EDR: 06/02/2020	Telephone: 916-445-4038
Date Made Active in Reports: 08/14/2020	Last EDR Contact: 08/31/2020
Number of Days to Update: 73	Next Scheduled EDR Contact: 12/14/2020
	Data Release Frequency: Quarterly

PROC: Certified Processors Database

A listing of certified processors.

Date of Government Version: 06/08/2020	Source: Department of Conservation
Date Data Arrived at EDR: 06/09/2020	Telephone: 916-323-3836
Date Made Active in Reports: 08/19/2020	Last EDR Contact: 09/08/2020
Number of Days to Update: 71	Next Scheduled EDR Contact: 12/21/2020
	Data Release Frequency: Quarterly

NOTIFY 65: Proposition 65 Records

Listings of all Proposition 65 incidents reported to counties by the State Water Resources Control Board and the Regional Water Quality Control Board. This database is no longer updated by the reporting agency.

Date of Government Version: 08/21/2020	Source: State Water Resources Control Board
Date Data Arrived at EDR: 08/21/2020	Telephone: 916-445-3846
Date Made Active in Reports: 08/27/2020	Last EDR Contact: 08/20/2020
Number of Days to Update: 6	Next Scheduled EDR Contact: 12/28/2020
	Data Release Frequency: No Update Planned

GOVERNMENT RECORDS SEARCHED / DATA CURRENCY TRACKING

UIC: UIC Listing

A listing of wells identified as underground injection wells, in the California Oil and Gas Wells database.

Date of Government Version: 06/06/2020	Source: Department of Conservation
Date Data Arrived at EDR: 06/09/2020	Telephone: 916-445-2408
Date Made Active in Reports: 08/20/2020	Last EDR Contact: 09/08/2020
Number of Days to Update: 72	Next Scheduled EDR Contact: 12/21/2020
	Data Release Frequency: Varies

UIC GEO: Underground Injection Control Sites (GEOTRACKER)

Underground control injection sites

Date of Government Version: 06/08/2020	Source: State Water Resource Control Board
Date Data Arrived at EDR: 06/09/2020	Telephone: 866-480-1028
Date Made Active in Reports: 08/19/2020	Last EDR Contact: 09/08/2020
Number of Days to Update: 71	Next Scheduled EDR Contact: 12/21/2020
	Data Release Frequency: Varies

WASTEWATER PITS: Oil Wastewater Pits Listing

Water officials discovered that oil producers have been dumping chemical-laden wastewater into hundreds of unlined pits that are operating without proper permits. Inspections completed by the Central Valley Regional Water Quality Control Board revealed the existence of previously unidentified waste sites. The water boards review found that more than one-third of the region's active disposal pits are operating without permission.

Date of Government Version: 11/19/2019	Source: RWQCB, Central Valley Region
Date Data Arrived at EDR: 01/07/2020	Telephone: 559-445-5577
Date Made Active in Reports: 03/09/2020	Last EDR Contact: 07/09/2020
Number of Days to Update: 62	Next Scheduled EDR Contact: 10/19/2020
	Data Release Frequency: Varies

WDS: Waste Discharge System

Sites which have been issued waste discharge requirements.

Date of Government Version: 06/19/2007	Source: State Water Resources Control Board
Date Data Arrived at EDR: 06/20/2007	Telephone: 916-341-5227
Date Made Active in Reports: 06/29/2007	Last EDR Contact: 08/11/2020
Number of Days to Update: 9	Next Scheduled EDR Contact: 11/30/2020
	Data Release Frequency: No Update Planned

WIP: Well Investigation Program Case List

Well Investigation Program case in the San Gabriel and San Fernando Valley area.

Date of Government Version: 07/03/2009	Source: Los Angeles Water Quality Control Board
Date Data Arrived at EDR: 07/21/2009	Telephone: 213-576-6726
Date Made Active in Reports: 08/03/2009	Last EDR Contact: 09/16/2020
Number of Days to Update: 13	Next Scheduled EDR Contact: 01/04/2021
	Data Release Frequency: No Update Planned

MILITARY PRIV SITES: Military Privatized Sites (GEOTRACKER)

Military privatized sites

Date of Government Version: 06/08/2020	Source: State Water Resources Control Board
Date Data Arrived at EDR: 06/09/2020	Telephone: 866-480-1028
Date Made Active in Reports: 08/19/2020	Last EDR Contact: 09/08/2020
Number of Days to Update: 71	Next Scheduled EDR Contact: 12/21/2020
	Data Release Frequency: Varies

PROJECT: Project Sites (GEOTRACKER)

Projects sites

GOVERNMENT RECORDS SEARCHED / DATA CURRENCY TRACKING

Date of Government Version: 06/08/2020
Date Data Arrived at EDR: 06/09/2020
Date Made Active in Reports: 08/19/2020
Number of Days to Update: 71

Source: State Water Resources Control Board
Telephone: 866-480-1028
Last EDR Contact: 09/08/2020
Next Scheduled EDR Contact: 12/21/2020
Data Release Frequency: Varies

WDR: Waste Discharge Requirements Listing

In general, the Waste Discharge Requirements (WDRs) Program (sometimes also referred to as the "Non Chapter 15 (Non 15) Program") regulates point discharges that are exempt pursuant to Subsection 20090 of Title 27 and not subject to the Federal Water Pollution Control Act. Exemptions from Title 27 may be granted for nine categories of discharges (e.g., sewage, wastewater, etc.) that meet, and continue to meet, the preconditions listed for each specific exemption. The scope of the WDRs Program also includes the discharge of wastes classified as inert, pursuant to section 20230 of Title 27.

Date of Government Version: 06/08/2020
Date Data Arrived at EDR: 06/09/2020
Date Made Active in Reports: 08/20/2020
Number of Days to Update: 72

Source: State Water Resources Control Board
Telephone: 916-341-5810
Last EDR Contact: 09/08/2020
Next Scheduled EDR Contact: 12/21/2020
Data Release Frequency: Quarterly

CIWQS: California Integrated Water Quality System

The California Integrated Water Quality System (CIWQS) is a computer system used by the State and Regional Water Quality Control Boards to track information about places of environmental interest, manage permits and other orders, track inspections, and manage violations and enforcement activities.

Date of Government Version: 06/01/2020
Date Data Arrived at EDR: 06/02/2020
Date Made Active in Reports: 08/14/2020
Number of Days to Update: 73

Source: State Water Resources Control Board
Telephone: 866-794-4977
Last EDR Contact: 08/31/2020
Next Scheduled EDR Contact: 12/14/2020
Data Release Frequency: Varies

CERS: CalEPA Regulated Site Portal Data

The CalEPA Regulated Site Portal database combines data about environmentally regulated sites and facilities in California into a single database. It combines data from a variety of state and federal databases, and provides an overview of regulated activities across the spectrum of environmental programs for any given location in California. These activities include hazardous materials and waste, state and federal cleanups, impacted ground and surface waters, and toxic materials

Date of Government Version: 04/20/2020
Date Data Arrived at EDR: 04/21/2020
Date Made Active in Reports: 07/13/2020
Number of Days to Update: 83

Source: California Environmental Protection Agency
Telephone: 916-323-2514
Last EDR Contact: 07/21/2020
Next Scheduled EDR Contact: 11/02/2020
Data Release Frequency: Varies

NON-CASE INFO: Non-Case Information Sites (GEOTRACKER)

Non-Case Information sites

Date of Government Version: 06/08/2020
Date Data Arrived at EDR: 06/09/2020
Date Made Active in Reports: 08/19/2020
Number of Days to Update: 71

Source: State Water Resources Control Board
Telephone: 866-480-1028
Last EDR Contact: 09/08/2020
Next Scheduled EDR Contact: 12/21/2020
Data Release Frequency: Varies

OTHER OIL GAS: Other Oil & Gas Projects Sites (GEOTRACKER)

Other Oil & Gas Projects sites

Date of Government Version: 06/08/2020
Date Data Arrived at EDR: 06/09/2020
Date Made Active in Reports: 08/19/2020
Number of Days to Update: 71

Source: State Water Resources Control Board
Telephone: 866-480-1028
Last EDR Contact: 09/08/2020
Next Scheduled EDR Contact: 12/21/2020
Data Release Frequency: Varies

GOVERNMENT RECORDS SEARCHED / DATA CURRENCY TRACKING

PROD WATER PONDS: Produced Water Ponds Sites (GEOTRACKER)

Produced water ponds sites

Date of Government Version: 06/08/2020
Date Data Arrived at EDR: 06/09/2020
Date Made Active in Reports: 08/19/2020
Number of Days to Update: 71

Source: State Water Resources Control Board
Telephone: 866-480-1028
Last EDR Contact: 09/08/2020
Next Scheduled EDR Contact: 12/21/2020
Data Release Frequency: Varies

SAMPLING POINT: Sampling Point ? Public Sites (GEOTRACKER)

Sampling point - public sites

Date of Government Version: 06/08/2020
Date Data Arrived at EDR: 06/09/2020
Date Made Active in Reports: 08/19/2020
Number of Days to Update: 71

Source: State Water Resources Control Board
Telephone: 866-480-1028
Last EDR Contact: 09/08/2020
Next Scheduled EDR Contact: 12/21/2020
Data Release Frequency: Varies

WELL STIM PROJ: Well Stimulation Project (GEOTRACKER)

Includes areas of groundwater monitoring plans, a depiction of the monitoring network, and the facilities, boundaries, and subsurface characteristics of the oilfield and the features (oil and gas wells, produced water ponds, UIC wells, water supply wells, etc?) being monitored

Date of Government Version: 06/08/2020
Date Data Arrived at EDR: 06/09/2020
Date Made Active in Reports: 08/19/2020
Number of Days to Update: 71

Source: State Water Resources Control Board
Telephone: 866-480-1028
Last EDR Contact: 09/08/2020
Next Scheduled EDR Contact: 12/21/2020
Data Release Frequency: Varies

HWTS: Hazardous Waste Tracking System

DTSC maintains the Hazardous Waste Tracking System that stores ID number information since the early 1980s and manifest data since 1993. The system collects both manifest copies from the generator and destination facility.

Date of Government Version: 04/08/2020
Date Data Arrived at EDR: 04/09/2020
Date Made Active in Reports: 07/01/2020
Number of Days to Update: 83

Source: Department of Toxic Substances Control
Telephone: 916-324-2444
Last EDR Contact: 08/02/2020
Next Scheduled EDR Contact: 10/18/2020
Data Release Frequency: Varies

PCS: Permit Compliance System

PCS is a computerized management information system that contains data on National Pollutant Discharge Elimination System (NPDES) permit holding facilities. PCS tracks the permit, compliance, and enforcement status of NPDES facilities.

Date of Government Version: 07/14/2011
Date Data Arrived at EDR: 08/05/2011
Date Made Active in Reports: 09/29/2011
Number of Days to Update: 55

Source: EPA, Office of Water
Telephone: 202-564-2496
Last EDR Contact: 09/11/2020
Next Scheduled EDR Contact: 12/21/2020
Data Release Frequency: Semi-Annually

PCS INACTIVE: Listing of Inactive PCS Permits

An inactive permit is a facility that has shut down or is no longer discharging.

Date of Government Version: 11/05/2014
Date Data Arrived at EDR: 01/06/2015
Date Made Active in Reports: 05/06/2015
Number of Days to Update: 120

Source: EPA
Telephone: 202-564-2496
Last EDR Contact: 07/09/2020
Next Scheduled EDR Contact: 10/19/2020
Data Release Frequency: Semi-Annually

GOVERNMENT RECORDS SEARCHED / DATA CURRENCY TRACKING

PCS ENF: Enforcement data

No description is available for this data

Date of Government Version: 12/31/2014
Date Data Arrived at EDR: 02/05/2015
Date Made Active in Reports: 03/06/2015
Number of Days to Update: 29

Source: EPA
Telephone: 202-564-2497
Last EDR Contact: 07/01/2020
Next Scheduled EDR Contact: 10/19/2020
Data Release Frequency: Varies

MINES MRDS: Mineral Resources Data System Mineral Resources Data System

Date of Government Version: 04/06/2018
Date Data Arrived at EDR: 10/21/2019
Date Made Active in Reports: 10/24/2019
Number of Days to Update: 3

Source: USGS
Telephone: 703-648-6533
Last EDR Contact: 08/28/2020
Next Scheduled EDR Contact: 12/07/2020
Data Release Frequency: Varies

EDR HIGH RISK HISTORICAL RECORDS

EDR Exclusive Records

EDR MGP: EDR Proprietary Manufactured Gas Plants

The EDR Proprietary Manufactured Gas Plant Database includes records of coal gas plants (manufactured gas plants) compiled by EDR's researchers. Manufactured gas sites were used in the United States from the 1800's to 1950's to produce a gas that could be distributed and used as fuel. These plants used whale oil, rosin, coal, or a mixture of coal, oil, and water that also produced a significant amount of waste. Many of the byproducts of the gas production, such as coal tar (oily waste containing volatile and non-volatile chemicals), sludges, oils and other compounds are potentially hazardous to human health and the environment. The byproduct from this process was frequently disposed of directly at the plant site and can remain or spread slowly, serving as a continuous source of soil and groundwater contamination.

Date of Government Version: N/A
Date Data Arrived at EDR: N/A
Date Made Active in Reports: N/A
Number of Days to Update: N/A

Source: EDR, Inc.
Telephone: N/A
Last EDR Contact: N/A
Next Scheduled EDR Contact: N/A
Data Release Frequency: No Update Planned

EDR Hist Auto: EDR Exclusive Historical Auto Stations

EDR has searched selected national collections of business directories and has collected listings of potential gas station/filling station/service station sites that were available to EDR researchers. EDR's review was limited to those categories of sources that might, in EDR's opinion, include gas station/filling station/service station establishments. The categories reviewed included, but were not limited to gas, gas station, gasoline station, filling station, auto, automobile repair, auto service station, service station, etc. This database falls within a category of information EDR classifies as "High Risk Historical Records", or HRHR. EDR's HRHR effort presents unique and sometimes proprietary data about past sites and operations that typically create environmental concerns, but may not show up in current government records searches.

Date of Government Version: N/A
Date Data Arrived at EDR: N/A
Date Made Active in Reports: N/A
Number of Days to Update: N/A

Source: EDR, Inc.
Telephone: N/A
Last EDR Contact: N/A
Next Scheduled EDR Contact: N/A
Data Release Frequency: Varies

EDR Hist Cleaner: EDR Exclusive Historical Cleaners

EDR has searched selected national collections of business directories and has collected listings of potential dry cleaner sites that were available to EDR researchers. EDR's review was limited to those categories of sources that might, in EDR's opinion, include dry cleaning establishments. The categories reviewed included, but were not limited to dry cleaners, cleaners, laundry, laundromat, cleaning/laundry, wash & dry etc. This database falls within a category of information EDR classifies as "High Risk Historical Records", or HRHR. EDR's HRHR effort presents unique and sometimes proprietary data about past sites and operations that typically create environmental concerns, but may not show up in current government records searches.

GOVERNMENT RECORDS SEARCHED / DATA CURRENCY TRACKING

Date of Government Version: N/A
Date Data Arrived at EDR: N/A
Date Made Active in Reports: N/A
Number of Days to Update: N/A

Source: EDR, Inc.
Telephone: N/A
Last EDR Contact: N/A
Next Scheduled EDR Contact: N/A
Data Release Frequency: Varies

EDR RECOVERED GOVERNMENT ARCHIVES

Exclusive Recovered Govt. Archives

RGA LF: Recovered Government Archive Solid Waste Facilities List

The EDR Recovered Government Archive Landfill database provides a list of landfills derived from historical databases and includes many records that no longer appear in current government lists. Compiled from Records formerly available from the Department of Resources Recycling and Recovery in California.

Date of Government Version: N/A
Date Data Arrived at EDR: 07/01/2013
Date Made Active in Reports: 01/13/2014
Number of Days to Update: 196

Source: Department of Resources Recycling and Recovery
Telephone: N/A
Last EDR Contact: 06/01/2012
Next Scheduled EDR Contact: N/A
Data Release Frequency: Varies

RGA LUST: Recovered Government Archive Leaking Underground Storage Tank

The EDR Recovered Government Archive Leaking Underground Storage Tank database provides a list of LUST incidents derived from historical databases and includes many records that no longer appear in current government lists. Compiled from Records formerly available from the State Water Resources Control Board in California.

Date of Government Version: N/A
Date Data Arrived at EDR: 07/01/2013
Date Made Active in Reports: 12/30/2013
Number of Days to Update: 182

Source: State Water Resources Control Board
Telephone: N/A
Last EDR Contact: 06/01/2012
Next Scheduled EDR Contact: N/A
Data Release Frequency: Varies

COUNTY RECORDS

ALAMEDA COUNTY:

CS ALAMEDA: Contaminated Sites

A listing of contaminated sites overseen by the Toxic Release Program (oil and groundwater contamination from chemical releases and spills) and the Leaking Underground Storage Tank Program (soil and ground water contamination from leaking petroleum USTs).

Date of Government Version: 01/09/2019
Date Data Arrived at EDR: 01/11/2019
Date Made Active in Reports: 03/05/2019
Number of Days to Update: 53

Source: Alameda County Environmental Health Services
Telephone: 510-567-6700
Last EDR Contact: 06/30/2020
Next Scheduled EDR Contact: 10/19/2020
Data Release Frequency: Semi-Annually

UST ALAMEDA: Underground Tanks

Underground storage tank sites located in Alameda county.

Date of Government Version: 06/30/2020
Date Data Arrived at EDR: 07/01/2020
Date Made Active in Reports: 07/17/2020
Number of Days to Update: 16

Source: Alameda County Environmental Health Services
Telephone: 510-567-6700
Last EDR Contact: 06/30/2020
Next Scheduled EDR Contact: 10/19/2020
Data Release Frequency: Semi-Annually

AMADOR COUNTY:

GOVERNMENT RECORDS SEARCHED / DATA CURRENCY TRACKING

CUPA AMADOR: CUPA Facility List Cupa Facility List

Date of Government Version: 05/18/2020
Date Data Arrived at EDR: 05/19/2020
Date Made Active in Reports: 06/01/2020
Number of Days to Update: 13

Source: Amador County Environmental Health
Telephone: 209-223-6439
Last EDR Contact: 07/28/2020
Next Scheduled EDR Contact: 11/16/2020
Data Release Frequency: Varies

BUTTE COUNTY:

CUPA BUTTE: CUPA Facility Listing Cupa facility list.

Date of Government Version: 04/21/2017
Date Data Arrived at EDR: 04/25/2017
Date Made Active in Reports: 08/09/2017
Number of Days to Update: 106

Source: Public Health Department
Telephone: 530-538-7149
Last EDR Contact: 06/30/2020
Next Scheduled EDR Contact: 10/19/2020
Data Release Frequency: No Update Planned

CALVERAS COUNTY:

CUPA CALVERAS: CUPA Facility Listing Cupa Facility Listing

Date of Government Version: 06/17/2020
Date Data Arrived at EDR: 06/18/2020
Date Made Active in Reports: 09/02/2020
Number of Days to Update: 76

Source: Calveras County Environmental Health
Telephone: 209-754-6399
Last EDR Contact: 09/16/2020
Next Scheduled EDR Contact: 01/04/2021
Data Release Frequency: Quarterly

COLUSA COUNTY:

CUPA COLUSA: CUPA Facility List Cupa facility list.

Date of Government Version: 04/06/2020
Date Data Arrived at EDR: 04/23/2020
Date Made Active in Reports: 07/10/2020
Number of Days to Update: 78

Source: Health & Human Services
Telephone: 530-458-0396
Last EDR Contact: 07/28/2020
Next Scheduled EDR Contact: 11/16/2020
Data Release Frequency: Semi-Annually

CONTRA COSTA COUNTY:

SL CONTRA COSTA: Site List

List includes sites from the underground tank, hazardous waste generator and business plan/2185 programs.

Date of Government Version: 04/01/2020
Date Data Arrived at EDR: 04/20/2020
Date Made Active in Reports: 07/06/2020
Number of Days to Update: 77

Source: Contra Costa Health Services Department
Telephone: 925-646-2286
Last EDR Contact: 07/21/2020
Next Scheduled EDR Contact: 11/09/2020
Data Release Frequency: Semi-Annually

DEL NORTE COUNTY:

GOVERNMENT RECORDS SEARCHED / DATA CURRENCY TRACKING

CUPA DEL NORTE: CUPA Facility List Cupa Facility list

Date of Government Version: 04/16/2020
Date Data Arrived at EDR: 04/20/2020
Date Made Active in Reports: 07/08/2020
Number of Days to Update: 79

Source: Del Norte County Environmental Health Division
Telephone: 707-465-0426
Last EDR Contact: 08/13/2020
Next Scheduled EDR Contact: 11/09/2020
Data Release Frequency: Varies

EL DORADO COUNTY:

CUPA EL DORADO: CUPA Facility List CUPA facility list.

Date of Government Version: 05/07/2020
Date Data Arrived at EDR: 05/07/2020
Date Made Active in Reports: 07/23/2020
Number of Days to Update: 77

Source: El Dorado County Environmental Management Department
Telephone: 530-621-6623
Last EDR Contact: 08/13/2020
Next Scheduled EDR Contact: 11/09/2020
Data Release Frequency: Varies

FRESNO COUNTY:

CUPA FRESNO: CUPA Resources List

Certified Unified Program Agency. CUPA's are responsible for implementing a unified hazardous materials and hazardous waste management regulatory program. The agency provides oversight of businesses that deal with hazardous materials, operate underground storage tanks or aboveground storage tanks.

Date of Government Version: 06/30/2020
Date Data Arrived at EDR: 07/01/2020
Date Made Active in Reports: 09/17/2020
Number of Days to Update: 78

Source: Dept. of Community Health
Telephone: 559-445-3271
Last EDR Contact: 06/30/2020
Next Scheduled EDR Contact: 10/12/2020
Data Release Frequency: Semi-Annually

GLENN COUNTY:

CUPA GLENN: CUPA Facility List Cupa facility list

Date of Government Version: 01/22/2018
Date Data Arrived at EDR: 01/24/2018
Date Made Active in Reports: 03/14/2018
Number of Days to Update: 49

Source: Glenn County Air Pollution Control District
Telephone: 830-934-6500
Last EDR Contact: 07/14/2020
Next Scheduled EDR Contact: 11/02/2020
Data Release Frequency: No Update Planned

HUMBOLDT COUNTY:

CUPA HUMBOLDT: CUPA Facility List CUPA facility list.

Date of Government Version: 05/19/2020
Date Data Arrived at EDR: 05/20/2020
Date Made Active in Reports: 06/15/2020
Number of Days to Update: 26

Source: Humboldt County Environmental Health
Telephone: N/A
Last EDR Contact: 08/11/2020
Next Scheduled EDR Contact: 11/30/2020
Data Release Frequency: Semi-Annually

IMPERIAL COUNTY:

GOVERNMENT RECORDS SEARCHED / DATA CURRENCY TRACKING

CUPA IMPERIAL: CUPA Facility List Cupa facility list.

Date of Government Version: 04/09/2020
Date Data Arrived at EDR: 04/10/2020
Date Made Active in Reports: 07/01/2020
Number of Days to Update: 82

Source: San Diego Border Field Office
Telephone: 760-339-2777
Last EDR Contact: 07/14/2020
Next Scheduled EDR Contact: 11/02/2020
Data Release Frequency: Varies

INYO COUNTY:

CUPA INYO: CUPA Facility List Cupa facility list.

Date of Government Version: 04/02/2018
Date Data Arrived at EDR: 04/03/2018
Date Made Active in Reports: 06/14/2018
Number of Days to Update: 72

Source: Inyo County Environmental Health Services
Telephone: 760-878-0238
Last EDR Contact: 08/11/2020
Next Scheduled EDR Contact: 11/30/2020
Data Release Frequency: Varies

KERN COUNTY:

CUPA KERN: CUPA Facility List

A listing of sites included in the Kern County Hazardous Material Business Plan.

Date of Government Version: 04/29/2020
Date Data Arrived at EDR: 05/05/2020
Date Made Active in Reports: 08/26/2020
Number of Days to Update: 113

Source: Kern County Public Health
Telephone: 661-321-3000
Last EDR Contact: 07/28/2020
Next Scheduled EDR Contact: 11/16/2020
Data Release Frequency: Varies

UST KERN: Underground Storage Tank Sites & Tank Listing Kern County Sites and Tanks Listing.

Date of Government Version: 04/29/2020
Date Data Arrived at EDR: 05/05/2020
Date Made Active in Reports: 07/17/2020
Number of Days to Update: 73

Source: Kern County Environment Health Services Department
Telephone: 661-862-8700
Last EDR Contact: 07/28/2020
Next Scheduled EDR Contact: 11/16/2020
Data Release Frequency: Quarterly

KINGS COUNTY:

CUPA KINGS: CUPA Facility List

A listing of sites included in the county's Certified Unified Program Agency database. California's Secretary for Environmental Protection established the unified hazardous materials and hazardous waste regulatory program as required by chapter 6.11 of the California Health and Safety Code. The Unified Program consolidates the administration, permits, inspections, and enforcement activities.

Date of Government Version: 05/11/2020
Date Data Arrived at EDR: 05/12/2020
Date Made Active in Reports: 07/27/2020
Number of Days to Update: 76

Source: Kings County Department of Public Health
Telephone: 559-584-1411
Last EDR Contact: 08/21/2020
Next Scheduled EDR Contact: 11/30/2020
Data Release Frequency: Varies

LAKE COUNTY:

GOVERNMENT RECORDS SEARCHED / DATA CURRENCY TRACKING

CUPA LAKE: CUPA Facility List Cupa facility list

Date of Government Version: 04/20/2020
Date Data Arrived at EDR: 04/28/2020
Date Made Active in Reports: 07/14/2020
Number of Days to Update: 77

Source: Lake County Environmental Health
Telephone: 707-263-1164
Last EDR Contact: 07/08/2020
Next Scheduled EDR Contact: 10/26/2020
Data Release Frequency: Varies

LASSEN COUNTY:

CUPA LASSEN: CUPA Facility List Cupa facility list

Date of Government Version: 01/30/2020
Date Data Arrived at EDR: 01/31/2020
Date Made Active in Reports: 04/09/2020
Number of Days to Update: 69

Source: Lassen County Environmental Health
Telephone: 530-251-8528
Last EDR Contact: 08/11/2020
Next Scheduled EDR Contact: 11/02/2020
Data Release Frequency: Varies

LOS ANGELES COUNTY:

AOCONCERN: Key Areas of Concerns in Los Angeles County

San Gabriel Valley areas where VOC contamination is at or above the MCL as designated by region 9 EPA office. Date of Government Version: 3/30/2009 Exide Site area is a cleanup plan of lead-impacted soil surrounding the former Exide Facility as designated by the DTSC. Date of Government Version: 7/17/2017

Date of Government Version: 03/30/2009
Date Data Arrived at EDR: 03/31/2009
Date Made Active in Reports: 10/23/2009
Number of Days to Update: 206

Source: N/A
Telephone: N/A
Last EDR Contact: 09/10/2020
Next Scheduled EDR Contact: 12/28/2020
Data Release Frequency: No Update Planned

HMS LOS ANGELES: HMS: Street Number List

Industrial Waste and Underground Storage Tank Sites.

Date of Government Version: 03/26/2020
Date Data Arrived at EDR: 03/26/2020
Date Made Active in Reports: 06/15/2020
Number of Days to Update: 81

Source: Department of Public Works
Telephone: 626-458-3517
Last EDR Contact: 06/30/2020
Next Scheduled EDR Contact: 10/19/2020
Data Release Frequency: Semi-Annually

LF LOS ANGELES: List of Solid Waste Facilities Solid Waste Facilities in Los Angeles County.

Date of Government Version: 04/13/2020
Date Data Arrived at EDR: 04/14/2020
Date Made Active in Reports: 07/01/2020
Number of Days to Update: 78

Source: La County Department of Public Works
Telephone: 818-458-5185
Last EDR Contact: 07/13/2020
Next Scheduled EDR Contact: 10/26/2020
Data Release Frequency: Varies

LF LOS ANGELES CITY: City of Los Angeles Landfills

Landfills owned and maintained by the City of Los Angeles.

Date of Government Version: 01/01/2019
Date Data Arrived at EDR: 01/15/2019
Date Made Active in Reports: 03/07/2019
Number of Days to Update: 51

Source: Engineering & Construction Division
Telephone: 213-473-7869
Last EDR Contact: 07/08/2020
Next Scheduled EDR Contact: 10/26/2020
Data Release Frequency: Varies

GOVERNMENT RECORDS SEARCHED / DATA CURRENCY TRACKING

LOS ANGELES AST: Active & Inactive AST Inventory

A listing of active & inactive above ground petroleum storage tank site locations, located in the City of Los Angeles.

Date of Government Version: 06/01/2019	Source: Los Angeles Fire Department
Date Data Arrived at EDR: 06/25/2019	Telephone: 213-978-3800
Date Made Active in Reports: 08/22/2019	Last EDR Contact: 06/25/2020
Number of Days to Update: 58	Next Scheduled EDR Contact: 10/05/2020
	Data Release Frequency: Varies

LOS ANGELES CO LF METHANE: Methane Producing Landfills

This data was created on April 30, 2012 to represent known disposal sites in Los Angeles County that may produce and emanate methane gas. The shapefile contains disposal sites within Los Angeles County that once accepted degradable refuse material. Information used to create this data was extracted from a landfill survey performed by County Engineers (Major Waste System Map, 1973) as well as historical records from CalRecycle, Regional Water Quality Control Board, and Los Angeles County Department of Public Health

Date of Government Version: 04/30/2012	Source: Los Angeles County Department of Public Works
Date Data Arrived at EDR: 04/17/2019	Telephone: 626-458-6973
Date Made Active in Reports: 05/29/2019	Last EDR Contact: 08/11/2020
Number of Days to Update: 42	Next Scheduled EDR Contact: 10/26/2020
	Data Release Frequency: No Update Planned

LOS ANGELES HM: Active & Inactive Hazardous Materials Inventory

A listing of active & inactive hazardous materials facility locations, located in the City of Los Angeles.

Date of Government Version: 06/01/2019	Source: Los Angeles Fire Department
Date Data Arrived at EDR: 06/25/2019	Telephone: 213-978-3800
Date Made Active in Reports: 08/22/2019	Last EDR Contact: 06/25/2020
Number of Days to Update: 58	Next Scheduled EDR Contact: 10/05/2020
	Data Release Frequency: Varies

LOS ANGELES UST: Active & Inactive UST Inventory

A listing of active & inactive underground storage tank site locations and underground storage tank historical sites, located in the City of Los Angeles.

Date of Government Version: 06/01/2019	Source: Los Angeles Fire Department
Date Data Arrived at EDR: 06/25/2019	Telephone: 213-978-3800
Date Made Active in Reports: 08/22/2019	Last EDR Contact: 06/25/2020
Number of Days to Update: 58	Next Scheduled EDR Contact: 10/05/2020
	Data Release Frequency: Varies

SITE MIT LOS ANGELES: Site Mitigation List

Industrial sites that have had some sort of spill or complaint.

Date of Government Version: 03/25/2020	Source: Community Health Services
Date Data Arrived at EDR: 04/14/2020	Telephone: 323-890-7806
Date Made Active in Reports: 07/01/2020	Last EDR Contact: 07/17/2020
Number of Days to Update: 78	Next Scheduled EDR Contact: 10/26/2020
	Data Release Frequency: Annually

UST EL SEGUNDO: City of El Segundo Underground Storage Tank

Underground storage tank sites located in El Segundo city.

Date of Government Version: 01/21/2017	Source: City of El Segundo Fire Department
Date Data Arrived at EDR: 04/19/2017	Telephone: 310-524-2236
Date Made Active in Reports: 05/10/2017	Last EDR Contact: 07/08/2020
Number of Days to Update: 21	Next Scheduled EDR Contact: 10/26/2020
	Data Release Frequency: No Update Planned

GOVERNMENT RECORDS SEARCHED / DATA CURRENCY TRACKING

UST LONG BEACH: City of Long Beach Underground Storage Tank
Underground storage tank sites located in the city of Long Beach.

Date of Government Version: 04/22/2019	Source: City of Long Beach Fire Department
Date Data Arrived at EDR: 04/23/2019	Telephone: 562-570-2563
Date Made Active in Reports: 06/27/2019	Last EDR Contact: 07/14/2020
Number of Days to Update: 65	Next Scheduled EDR Contact: 11/02/2020
	Data Release Frequency: Varies

UST TORRANCE: City of Torrance Underground Storage Tank
Underground storage tank sites located in the city of Torrance.

Date of Government Version: 06/27/2019	Source: City of Torrance Fire Department
Date Data Arrived at EDR: 07/30/2019	Telephone: 310-618-2973
Date Made Active in Reports: 10/02/2019	Last EDR Contact: 07/14/2020
Number of Days to Update: 64	Next Scheduled EDR Contact: 11/02/2020
	Data Release Frequency: Semi-Annually

MADERA COUNTY:

CUPA MADERA: CUPA Facility List

A listing of sites included in the county's Certified Unified Program Agency database. California's Secretary for Environmental Protection established the unified hazardous materials and hazardous waste regulatory program as required by chapter 6.11 of the California Health and Safety Code. The Unified Program consolidates the administration, permits, inspections, and enforcement activities.

Date of Government Version: 02/24/2020	Source: Madera County Environmental Health
Date Data Arrived at EDR: 02/25/2020	Telephone: 559-675-7823
Date Made Active in Reports: 05/07/2020	Last EDR Contact: 08/04/2020
Number of Days to Update: 72	Next Scheduled EDR Contact: 11/30/2020
	Data Release Frequency: Varies

MARIN COUNTY:

UST MARIN: Underground Storage Tank Sites
Currently permitted USTs in Marin County.

Date of Government Version: 09/26/2018	Source: Public Works Department Waste Management
Date Data Arrived at EDR: 10/04/2018	Telephone: 415-473-6647
Date Made Active in Reports: 11/02/2018	Last EDR Contact: 06/24/2020
Number of Days to Update: 29	Next Scheduled EDR Contact: 10/12/2020
	Data Release Frequency: Semi-Annually

MERCED COUNTY:

CUPA MERCED: CUPA Facility List
CUPA facility list.

Date of Government Version: 07/28/2020	Source: Merced County Environmental Health
Date Data Arrived at EDR: 07/30/2020	Telephone: 209-381-1094
Date Made Active in Reports: 07/31/2020	Last EDR Contact: 07/24/2020
Number of Days to Update: 1	Next Scheduled EDR Contact: 11/30/2020
	Data Release Frequency: Varies

MONO COUNTY:

GOVERNMENT RECORDS SEARCHED / DATA CURRENCY TRACKING

CUPA MONO: CUPA Facility List CUPA Facility List

Date of Government Version: 05/15/2020
Date Data Arrived at EDR: 06/02/2020
Date Made Active in Reports: 08/14/2020
Number of Days to Update: 73

Source: Mono County Health Department
Telephone: 760-932-5580
Last EDR Contact: 08/19/2020
Next Scheduled EDR Contact: 12/07/2020
Data Release Frequency: Varies

MONTEREY COUNTY:

CUPA MONTEREY: CUPA Facility Listing CUPA Program listing from the Environmental Health Division.

Date of Government Version: 07/13/2020
Date Data Arrived at EDR: 07/15/2020
Date Made Active in Reports: 07/31/2020
Number of Days to Update: 16

Source: Monterey County Health Department
Telephone: 831-796-1297
Last EDR Contact: 07/08/2020
Next Scheduled EDR Contact: 12/12/2020
Data Release Frequency: Varies

NAPA COUNTY:

LUST NAPA: Sites With Reported Contamination

A listing of leaking underground storage tank sites located in Napa county.

Date of Government Version: 01/09/2017
Date Data Arrived at EDR: 01/11/2017
Date Made Active in Reports: 03/02/2017
Number of Days to Update: 50

Source: Napa County Department of Environmental Management
Telephone: 707-253-4269
Last EDR Contact: 08/19/2020
Next Scheduled EDR Contact: 12/07/2020
Data Release Frequency: No Update Planned

UST NAPA: Closed and Operating Underground Storage Tank Sites Underground storage tank sites located in Napa county.

Date of Government Version: 09/05/2019
Date Data Arrived at EDR: 09/09/2019
Date Made Active in Reports: 10/31/2019
Number of Days to Update: 52

Source: Napa County Department of Environmental Management
Telephone: 707-253-4269
Last EDR Contact: 08/19/2020
Next Scheduled EDR Contact: 12/07/2020
Data Release Frequency: No Update Planned

NEVADA COUNTY:

CUPA NEVADA: CUPA Facility List CUPA facility list.

Date of Government Version: 05/06/2020
Date Data Arrived at EDR: 05/07/2020
Date Made Active in Reports: 07/24/2020
Number of Days to Update: 78

Source: Community Development Agency
Telephone: 530-265-1467
Last EDR Contact: 07/21/2020
Next Scheduled EDR Contact: 11/09/2020
Data Release Frequency: Varies

ORANGE COUNTY:

IND_SITE ORANGE: List of Industrial Site Cleanups Petroleum and non-petroleum spills.

GOVERNMENT RECORDS SEARCHED / DATA CURRENCY TRACKING

Date of Government Version: 05/01/2020
Date Data Arrived at EDR: 05/08/2020
Date Made Active in Reports: 07/24/2020
Number of Days to Update: 77

Source: Health Care Agency
Telephone: 714-834-3446
Last EDR Contact: 07/31/2020
Next Scheduled EDR Contact: 11/16/2020
Data Release Frequency: Annually

LUST ORANGE: List of Underground Storage Tank Cleanups
Orange County Underground Storage Tank Cleanups (LUST).

Date of Government Version: 05/01/2020
Date Data Arrived at EDR: 05/08/2020
Date Made Active in Reports: 07/24/2020
Number of Days to Update: 77

Source: Health Care Agency
Telephone: 714-834-3446
Last EDR Contact: 07/31/2020
Next Scheduled EDR Contact: 11/16/2020
Data Release Frequency: Quarterly

UST ORANGE: List of Underground Storage Tank Facilities
Orange County Underground Storage Tank Facilities (UST).

Date of Government Version: 05/01/2020
Date Data Arrived at EDR: 05/05/2020
Date Made Active in Reports: 07/17/2020
Number of Days to Update: 73

Source: Health Care Agency
Telephone: 714-834-3446
Last EDR Contact: 08/03/2020
Next Scheduled EDR Contact: 11/16/2020
Data Release Frequency: Quarterly

PLACER COUNTY:

MS PLACER: Master List of Facilities

List includes aboveground tanks, underground tanks and cleanup sites.

Date of Government Version: 06/08/2020
Date Data Arrived at EDR: 06/10/2020
Date Made Active in Reports: 08/24/2020
Number of Days to Update: 75

Source: Placer County Health and Human Services
Telephone: 530-745-2363
Last EDR Contact: 08/25/2020
Next Scheduled EDR Contact: 12/14/2020
Data Release Frequency: Semi-Annually

PLUMAS COUNTY:

CUPA PLUMAS: CUPA Facility List

Plumas County CUPA Program facilities.

Date of Government Version: 03/31/2019
Date Data Arrived at EDR: 04/23/2019
Date Made Active in Reports: 06/26/2019
Number of Days to Update: 64

Source: Plumas County Environmental Health
Telephone: 530-283-6355
Last EDR Contact: 07/14/2020
Next Scheduled EDR Contact: 11/02/2020
Data Release Frequency: Varies

RIVERSIDE COUNTY:

LUST RIVERSIDE: Listing of Underground Tank Cleanup Sites
Riverside County Underground Storage Tank Cleanup Sites (LUST).

Date of Government Version: 03/10/2020
Date Data Arrived at EDR: 03/11/2020
Date Made Active in Reports: 05/20/2020
Number of Days to Update: 70

Source: Department of Environmental Health
Telephone: 951-358-5055
Last EDR Contact: 09/15/2020
Next Scheduled EDR Contact: 12/28/2020
Data Release Frequency: Quarterly

GOVERNMENT RECORDS SEARCHED / DATA CURRENCY TRACKING

UST RIVERSIDE: Underground Storage Tank Tank List

Underground storage tank sites located in Riverside county.

Date of Government Version: 03/10/2020
Date Data Arrived at EDR: 03/11/2020
Date Made Active in Reports: 05/20/2020
Number of Days to Update: 70

Source: Department of Environmental Health
Telephone: 951-358-5055
Last EDR Contact: 09/10/2020
Next Scheduled EDR Contact: 12/28/2020
Data Release Frequency: Quarterly

SACRAMENTO COUNTY:

CS SACRAMENTO: Toxic Site Clean-Up List

List of sites where unauthorized releases of potentially hazardous materials have occurred.

Date of Government Version: 02/18/2020
Date Data Arrived at EDR: 03/31/2020
Date Made Active in Reports: 06/15/2020
Number of Days to Update: 76

Source: Sacramento County Environmental Management
Telephone: 916-875-8406
Last EDR Contact: 07/02/2020
Next Scheduled EDR Contact: 10/12/2020
Data Release Frequency: Quarterly

ML SACRAMENTO: Master Hazardous Materials Facility List

Any business that has hazardous materials on site - hazardous material storage sites, underground storage tanks, waste generators.

Date of Government Version: 02/24/2020
Date Data Arrived at EDR: 03/31/2020
Date Made Active in Reports: 06/17/2020
Number of Days to Update: 78

Source: Sacramento County Environmental Management
Telephone: 916-875-8406
Last EDR Contact: 07/02/2020
Next Scheduled EDR Contact: 10/12/2020
Data Release Frequency: Quarterly

SAN BENITO COUNTY:

CUPA SAN BENITO: CUPA Facility List

Cupa facility list

Date of Government Version: 04/24/2020
Date Data Arrived at EDR: 04/28/2020
Date Made Active in Reports: 07/13/2020
Number of Days to Update: 76

Source: San Benito County Environmental Health
Telephone: N/A
Last EDR Contact: 07/28/2020
Next Scheduled EDR Contact: 11/16/2020
Data Release Frequency: Varies

SAN BERNARDINO COUNTY:

PERMITS SAN BERNARDINO: Hazardous Material Permits

This listing includes underground storage tanks, medical waste handlers/generators, hazardous materials handlers, hazardous waste generators, and waste oil generators/handlers.

Date of Government Version: 02/25/2020
Date Data Arrived at EDR: 02/26/2020
Date Made Active in Reports: 05/07/2020
Number of Days to Update: 71

Source: San Bernardino County Fire Department Hazardous Materials Division
Telephone: 909-387-3041
Last EDR Contact: 07/28/2020
Next Scheduled EDR Contact: 11/16/2020
Data Release Frequency: Quarterly

SAN DIEGO COUNTY:

GOVERNMENT RECORDS SEARCHED / DATA CURRENCY TRACKING

HMMD SAN DIEGO: Hazardous Materials Management Division Database

The database includes: HE58 - This report contains the business name, site address, business phone number, establishment 'H' permit number, type of permit, and the business status. HE17 - In addition to providing the same information provided in the HE58 listing, HE17 provides inspection dates, violations received by the establishment, hazardous waste generated, the quantity, method of storage, treatment/disposal of waste and the hauler, and information on underground storage tanks. Unauthorized Release List - Includes a summary of environmental contamination cases in San Diego County (underground tank cases, non-tank cases, groundwater contamination, and soil contamination are included.)

Date of Government Version: 06/01/2020
Date Data Arrived at EDR: 06/02/2020
Date Made Active in Reports: 08/14/2020
Number of Days to Update: 73

Source: Hazardous Materials Management Division
Telephone: 619-338-2268
Last EDR Contact: 08/31/2020
Next Scheduled EDR Contact: 12/14/2020
Data Release Frequency: Quarterly

LF SAN DIEGO: Solid Waste Facilities

San Diego County Solid Waste Facilities.

Date of Government Version: 04/18/2018
Date Data Arrived at EDR: 04/24/2018
Date Made Active in Reports: 06/19/2018
Number of Days to Update: 56

Source: Department of Health Services
Telephone: 619-338-2209
Last EDR Contact: 07/14/2020
Next Scheduled EDR Contact: 11/02/2020
Data Release Frequency: Varies

SAN DIEGO CO LOP: Local Oversight Program Listing

A listing of all LOP release sites that are or were under the County of San Diego's jurisdiction. Included are closed or transferred cases, open cases, and cases that did not have a case type indicated. The cases without a case type are mostly complaints; however, some of them could be LOP cases.

Date of Government Version: 04/09/2020
Date Data Arrived at EDR: 04/10/2020
Date Made Active in Reports: 06/26/2020
Number of Days to Update: 77

Source: Department of Environmental Health
Telephone: 858-505-6874
Last EDR Contact: 07/14/2020
Next Scheduled EDR Contact: 11/02/2020
Data Release Frequency: Varies

SAN DIEGO CO SAM: Environmental Case Listing

The listing contains all underground tank release cases and projects pertaining to properties contaminated with hazardous substances that are actively under review by the Site Assessment and Mitigation Program.

Date of Government Version: 03/23/2010
Date Data Arrived at EDR: 06/15/2010
Date Made Active in Reports: 07/09/2010
Number of Days to Update: 24

Source: San Diego County Department of Environmental Health
Telephone: 619-338-2371
Last EDR Contact: 08/25/2020
Next Scheduled EDR Contact: 12/14/2020
Data Release Frequency: No Update Planned

SAN FRANCISCO COUNTY:

LUST SAN FRANCISCO: Local Oversight Facilities

A listing of leaking underground storage tank sites located in San Francisco county.

Date of Government Version: 09/19/2008
Date Data Arrived at EDR: 09/19/2008
Date Made Active in Reports: 09/29/2008
Number of Days to Update: 10

Source: Department Of Public Health San Francisco County
Telephone: 415-252-3920
Last EDR Contact: 07/28/2020
Next Scheduled EDR Contact: 11/16/2020
Data Release Frequency: No Update Planned

UST SAN FRANCISCO: Underground Storage Tank Information

Underground storage tank sites located in San Francisco county.

GOVERNMENT RECORDS SEARCHED / DATA CURRENCY TRACKING

Date of Government Version: 05/04/2020
Date Data Arrived at EDR: 05/06/2020
Date Made Active in Reports: 07/17/2020
Number of Days to Update: 72

Source: Department of Public Health
Telephone: 415-252-3920
Last EDR Contact: 07/28/2020
Next Scheduled EDR Contact: 11/16/2020
Data Release Frequency: Quarterly

SAN JOAQUIN COUNTY:

UST SAN JOAQUIN: San Joaquin Co. UST

A listing of underground storage tank locations in San Joaquin county.

Date of Government Version: 06/22/2018
Date Data Arrived at EDR: 06/26/2018
Date Made Active in Reports: 07/11/2018
Number of Days to Update: 15

Source: Environmental Health Department
Telephone: N/A
Last EDR Contact: 09/10/2020
Next Scheduled EDR Contact: 12/28/2020
Data Release Frequency: Semi-Annually

SAN LUIS OBISPO COUNTY:

CUPA SAN LUIS OBISPO: CUPA Facility List Cupa Facility List.

Date of Government Version: 05/08/2020
Date Data Arrived at EDR: 05/08/2020
Date Made Active in Reports: 08/03/2020
Number of Days to Update: 87

Source: San Luis Obispo County Public Health Department
Telephone: 805-781-5596
Last EDR Contact: 08/11/2020
Next Scheduled EDR Contact: 11/30/2020
Data Release Frequency: Varies

SAN MATEO COUNTY:

BI SAN MATEO: Business Inventory

List includes Hazardous Materials Business Plan, hazardous waste generators, and underground storage tanks.

Date of Government Version: 02/20/2020
Date Data Arrived at EDR: 02/20/2020
Date Made Active in Reports: 04/24/2020
Number of Days to Update: 64

Source: San Mateo County Environmental Health Services Division
Telephone: 650-363-1921
Last EDR Contact: 09/11/2020
Next Scheduled EDR Contact: 12/21/2020
Data Release Frequency: Annually

LUST SAN MATEO: Fuel Leak List

A listing of leaking underground storage tank sites located in San Mateo county.

Date of Government Version: 03/29/2019
Date Data Arrived at EDR: 03/29/2019
Date Made Active in Reports: 05/29/2019
Number of Days to Update: 61

Source: San Mateo County Environmental Health Services Division
Telephone: 650-363-1921
Last EDR Contact: 09/01/2020
Next Scheduled EDR Contact: 12/21/2020
Data Release Frequency: Semi-Annually

SANTA BARBARA COUNTY:

CUPA SANTA BARBARA: CUPA Facility Listing

CUPA Program Listing from the Environmental Health Services division.

Date of Government Version: 09/08/2011
Date Data Arrived at EDR: 09/09/2011
Date Made Active in Reports: 10/07/2011
Number of Days to Update: 28

Source: Santa Barbara County Public Health Department
Telephone: 805-686-8167
Last EDR Contact: 08/11/2020
Next Scheduled EDR Contact: 11/30/2020
Data Release Frequency: No Update Planned

SANTA CLARA COUNTY:

GOVERNMENT RECORDS SEARCHED / DATA CURRENCY TRACKING

CUPA SANTA CLARA: Cupa Facility List Cupa facility list

Date of Government Version: 05/08/2020
Date Data Arrived at EDR: 05/12/2020
Date Made Active in Reports: 07/27/2020
Number of Days to Update: 76

Source: Department of Environmental Health
Telephone: 408-918-1973
Last EDR Contact: 08/11/2020
Next Scheduled EDR Contact: 11/30/2020
Data Release Frequency: Varies

HIST LUST SANTA CLARA: HIST LUST - Fuel Leak Site Activity Report

A listing of open and closed leaking underground storage tanks. This listing is no longer updated by the county.
Leaking underground storage tanks are now handled by the Department of Environmental Health.

Date of Government Version: 03/29/2005
Date Data Arrived at EDR: 03/30/2005
Date Made Active in Reports: 04/21/2005
Number of Days to Update: 22

Source: Santa Clara Valley Water District
Telephone: 408-265-2600
Last EDR Contact: 03/23/2009
Next Scheduled EDR Contact: 06/22/2009
Data Release Frequency: No Update Planned

LUST SANTA CLARA: LOP Listing

A listing of leaking underground storage tanks located in Santa Clara county.

Date of Government Version: 03/03/2014
Date Data Arrived at EDR: 03/05/2014
Date Made Active in Reports: 03/18/2014
Number of Days to Update: 13

Source: Department of Environmental Health
Telephone: 408-918-3417
Last EDR Contact: 08/19/2020
Next Scheduled EDR Contact: 12/07/2020
Data Release Frequency: No Update Planned

SAN JOSE HAZMAT: Hazardous Material Facilities

Hazardous material facilities, including underground storage tank sites.

Date of Government Version: 04/22/2020
Date Data Arrived at EDR: 04/24/2020
Date Made Active in Reports: 05/07/2020
Number of Days to Update: 13

Source: City of San Jose Fire Department
Telephone: 408-535-7694
Last EDR Contact: 07/28/2020
Next Scheduled EDR Contact: 11/16/2020
Data Release Frequency: Annually

SANTA CRUZ COUNTY:

CUPA SANTA CRUZ: CUPA Facility List CUPA facility listing.

Date of Government Version: 01/21/2017
Date Data Arrived at EDR: 02/22/2017
Date Made Active in Reports: 05/23/2017
Number of Days to Update: 90

Source: Santa Cruz County Environmental Health
Telephone: 831-464-2761
Last EDR Contact: 08/11/2020
Next Scheduled EDR Contact: 11/30/2020
Data Release Frequency: Varies

SHASTA COUNTY:

CUPA SHASTA: CUPA Facility List Cupa Facility List.

Date of Government Version: 06/15/2017
Date Data Arrived at EDR: 06/19/2017
Date Made Active in Reports: 08/09/2017
Number of Days to Update: 51

Source: Shasta County Department of Resource Management
Telephone: 530-225-5789
Last EDR Contact: 08/11/2020
Next Scheduled EDR Contact: 11/30/2020
Data Release Frequency: Varies

SOLANO COUNTY:

GOVERNMENT RECORDS SEARCHED / DATA CURRENCY TRACKING

LUST SOLANO: Leaking Underground Storage Tanks

A listing of leaking underground storage tank sites located in Solano county.

Date of Government Version: 06/04/2019

Date Data Arrived at EDR: 06/06/2019

Date Made Active in Reports: 08/13/2019

Number of Days to Update: 68

Source: Solano County Department of Environmental Management

Telephone: 707-784-6770

Last EDR Contact: 08/25/2020

Next Scheduled EDR Contact: 12/14/2020

Data Release Frequency: Quarterly

UST SOLANO: Underground Storage Tanks

Underground storage tank sites located in Solano county.

Date of Government Version: 08/25/2020

Date Data Arrived at EDR: 08/26/2020

Date Made Active in Reports: 09/16/2020

Number of Days to Update: 21

Source: Solano County Department of Environmental Management

Telephone: 707-784-6770

Last EDR Contact: 08/25/2020

Next Scheduled EDR Contact: 12/14/2020

Data Release Frequency: Quarterly

SONOMA COUNTY:

CUPA SONOMA: Cupa Facility List

Cupa Facility list

Date of Government Version: 02/25/2020

Date Data Arrived at EDR: 02/26/2020

Date Made Active in Reports: 03/11/2020

Number of Days to Update: 14

Source: County of Sonoma Fire & Emergency Services Department

Telephone: 707-565-1174

Last EDR Contact: 09/16/2020

Next Scheduled EDR Contact: 01/04/2021

Data Release Frequency: Varies

LUST SONOMA: Leaking Underground Storage Tank Sites

A listing of leaking underground storage tank sites located in Sonoma county.

Date of Government Version: 07/01/2020

Date Data Arrived at EDR: 07/02/2020

Date Made Active in Reports: 09/17/2020

Number of Days to Update: 77

Source: Department of Health Services

Telephone: 707-565-6565

Last EDR Contact: 09/16/2020

Next Scheduled EDR Contact: 01/04/2021

Data Release Frequency: Quarterly

STANISLAUS COUNTY:

CUPA STANISLAUS: CUPA Facility List

Cupa facility list

Date of Government Version: 02/04/2020

Date Data Arrived at EDR: 02/05/2020

Date Made Active in Reports: 04/15/2020

Number of Days to Update: 70

Source: Stanislaus County Department of Environmental Protection

Telephone: 209-525-6751

Last EDR Contact: 07/06/2020

Next Scheduled EDR Contact: 10/26/2020

Data Release Frequency: Varies

SUTTER COUNTY:

UST SUTTER: Underground Storage Tanks

Underground storage tank sites located in Sutter county.

Date of Government Version: 05/26/2020

Date Data Arrived at EDR: 05/28/2020

Date Made Active in Reports: 08/13/2020

Number of Days to Update: 77

Source: Sutter County Environmental Health Services

Telephone: 530-822-7500

Last EDR Contact: 08/25/2020

Next Scheduled EDR Contact: 12/14/2020

Data Release Frequency: Semi-Annually

TEHAMA COUNTY:

GOVERNMENT RECORDS SEARCHED / DATA CURRENCY TRACKING

CUPA TEHAMA: CUPA Facility List Cupa facilities

Date of Government Version: 05/18/2020
Date Data Arrived at EDR: 05/19/2020
Date Made Active in Reports: 07/31/2020
Number of Days to Update: 73

Source: Tehama County Department of Environmental Health
Telephone: 530-527-8020
Last EDR Contact: 08/11/2020
Next Scheduled EDR Contact: 11/16/2020
Data Release Frequency: Varies

TRINITY COUNTY:

CUPA TRINITY: CUPA Facility List Cupa facility list

Date of Government Version: 04/09/2020
Date Data Arrived at EDR: 04/10/2020
Date Made Active in Reports: 07/01/2020
Number of Days to Update: 82

Source: Department of Toxic Substances Control
Telephone: 760-352-0381
Last EDR Contact: 07/14/2020
Next Scheduled EDR Contact: 11/02/2020
Data Release Frequency: Varies

TULARE COUNTY:

CUPA TULARE: CUPA Facility List Cupa program facilities

Date of Government Version: 05/14/2020
Date Data Arrived at EDR: 05/15/2020
Date Made Active in Reports: 07/27/2020
Number of Days to Update: 73

Source: Tulare County Environmental Health Services Division
Telephone: 559-624-7400
Last EDR Contact: 08/06/2020
Next Scheduled EDR Contact: 11/16/2020
Data Release Frequency: Varies

TUOLUMNE COUNTY:

CUPA TUOLUMNE: CUPA Facility List Cupa facility list

Date of Government Version: 04/23/2018
Date Data Arrived at EDR: 04/25/2018
Date Made Active in Reports: 06/25/2018
Number of Days to Update: 61

Source: Division of Environmental Health
Telephone: 209-533-5633
Last EDR Contact: 07/14/2020
Next Scheduled EDR Contact: 11/02/2020
Data Release Frequency: Varies

VENTURA COUNTY:

BWT VENTURA: Business Plan, Hazardous Waste Producers, and Operating Underground Tanks The BWT list indicates by site address whether the Environmental Health Division has Business Plan (B), Waste Producer (W), and/or Underground Tank (T) information.

Date of Government Version: 03/26/2020
Date Data Arrived at EDR: 04/23/2020
Date Made Active in Reports: 07/09/2020
Number of Days to Update: 77

Source: Ventura County Environmental Health Division
Telephone: 805-654-2813
Last EDR Contact: 07/20/2020
Next Scheduled EDR Contact: 11/02/2020
Data Release Frequency: Quarterly

LF VENTURA: Inventory of Illegal Abandoned and Inactive Sites Ventura County Inventory of Closed, Illegal Abandoned, and Inactive Sites.

GOVERNMENT RECORDS SEARCHED / DATA CURRENCY TRACKING

Date of Government Version: 12/01/2011
Date Data Arrived at EDR: 12/01/2011
Date Made Active in Reports: 01/19/2012
Number of Days to Update: 49

Source: Environmental Health Division
Telephone: 805-654-2813
Last EDR Contact: 06/24/2020
Next Scheduled EDR Contact: 10/12/2020
Data Release Frequency: No Update Planned

LUST VENTURA: Listing of Underground Tank Cleanup Sites
Ventura County Underground Storage Tank Cleanup Sites (LUST).

Date of Government Version: 05/29/2008
Date Data Arrived at EDR: 06/24/2008
Date Made Active in Reports: 07/31/2008
Number of Days to Update: 37

Source: Environmental Health Division
Telephone: 805-654-2813
Last EDR Contact: 08/04/2020
Next Scheduled EDR Contact: 11/23/2020
Data Release Frequency: No Update Planned

MED WASTE VENTURA: Medical Waste Program List

To protect public health and safety and the environment from potential exposure to disease causing agents, the Environmental Health Division Medical Waste Program regulates the generation, handling, storage, treatment and disposal of medical waste throughout the County.

Date of Government Version: 03/26/2020
Date Data Arrived at EDR: 04/23/2020
Date Made Active in Reports: 07/09/2020
Number of Days to Update: 77

Source: Ventura County Resource Management Agency
Telephone: 805-654-2813
Last EDR Contact: 07/20/2020
Next Scheduled EDR Contact: 11/02/2020
Data Release Frequency: Quarterly

UST VENTURA: Underground Tank Closed Sites List

Ventura County Operating Underground Storage Tank Sites (UST)/Underground Tank Closed Sites List.

Date of Government Version: 05/26/2020
Date Data Arrived at EDR: 06/09/2020
Date Made Active in Reports: 08/20/2020
Number of Days to Update: 72

Source: Environmental Health Division
Telephone: 805-654-2813
Last EDR Contact: 09/08/2020
Next Scheduled EDR Contact: 12/21/2020
Data Release Frequency: Quarterly

YOLO COUNTY:

UST YOLO: Underground Storage Tank Comprehensive Facility Report

Underground storage tank sites located in Yolo county.

Date of Government Version: 06/23/2020
Date Data Arrived at EDR: 06/29/2020
Date Made Active in Reports: 09/15/2020
Number of Days to Update: 78

Source: Yolo County Department of Health
Telephone: 530-666-8646
Last EDR Contact: 06/24/2020
Next Scheduled EDR Contact: 10/12/2020
Data Release Frequency: Annually

YUBA COUNTY:

CUPA YUBA: CUPA Facility List

CUPA facility listing for Yuba County.

Date of Government Version: 04/27/2020
Date Data Arrived at EDR: 04/29/2020
Date Made Active in Reports: 07/17/2020
Number of Days to Update: 79

Source: Yuba County Environmental Health Department
Telephone: 530-749-7523
Last EDR Contact: 08/04/2020
Next Scheduled EDR Contact: 11/09/2020
Data Release Frequency: Varies

GOVERNMENT RECORDS SEARCHED / DATA CURRENCY TRACKING

OTHER DATABASE(S)

Depending on the geographic area covered by this report, the data provided in these specialty databases may or may not be complete. For example, the existence of wetlands information data in a specific report does not mean that all wetlands in the area covered by the report are included. Moreover, the absence of any reported wetlands information does not necessarily mean that wetlands do not exist in the area covered by the report.

CT MANIFEST: Hazardous Waste Manifest Data

Facility and manifest data. Manifest is a document that lists and tracks hazardous waste from the generator through transporters to a tsd facility.

Date of Government Version: 05/12/2020
Date Data Arrived at EDR: 05/12/2020
Date Made Active in Reports: 07/27/2020
Number of Days to Update: 76

Source: Department of Energy & Environmental Protection
Telephone: 860-424-3375
Last EDR Contact: 08/10/2020
Next Scheduled EDR Contact: 11/23/2020
Data Release Frequency: No Update Planned

NJ MANIFEST: Manifest Information

Hazardous waste manifest information.

Date of Government Version: 12/31/2018
Date Data Arrived at EDR: 04/10/2019
Date Made Active in Reports: 05/16/2019
Number of Days to Update: 36

Source: Department of Environmental Protection
Telephone: N/A
Last EDR Contact: 07/09/2020
Next Scheduled EDR Contact: 10/19/2020
Data Release Frequency: Annually

NY MANIFEST: Facility and Manifest Data

Manifest is a document that lists and tracks hazardous waste from the generator through transporters to a TSD facility.

Date of Government Version: 01/01/2019
Date Data Arrived at EDR: 04/29/2020
Date Made Active in Reports: 07/10/2020
Number of Days to Update: 72

Source: Department of Environmental Conservation
Telephone: 518-402-8651
Last EDR Contact: 07/31/2020
Next Scheduled EDR Contact: 11/09/2020
Data Release Frequency: Quarterly

PA MANIFEST: Manifest Information

Hazardous waste manifest information.

Date of Government Version: 06/30/2018
Date Data Arrived at EDR: 07/19/2019
Date Made Active in Reports: 09/10/2019
Number of Days to Update: 53

Source: Department of Environmental Protection
Telephone: 717-783-8990
Last EDR Contact: 07/09/2020
Next Scheduled EDR Contact: 10/26/2020
Data Release Frequency: Annually

RI MANIFEST: Manifest information

Hazardous waste manifest information

Date of Government Version: 12/31/2018
Date Data Arrived at EDR: 10/02/2019
Date Made Active in Reports: 12/10/2019
Number of Days to Update: 69

Source: Department of Environmental Management
Telephone: 401-222-2797
Last EDR Contact: 08/11/2020
Next Scheduled EDR Contact: 11/30/2020
Data Release Frequency: Annually

WI MANIFEST: Manifest Information

Hazardous waste manifest information.

Date of Government Version: 05/31/2018
Date Data Arrived at EDR: 06/19/2019
Date Made Active in Reports: 09/03/2019
Number of Days to Update: 76

Source: Department of Natural Resources
Telephone: N/A
Last EDR Contact: 09/02/2020
Next Scheduled EDR Contact: 12/21/2020
Data Release Frequency: Annually

Oil/Gas Pipelines

Source: Endeavor Business Media

Petroleum Bundle (Crude Oil, Refined Products, Petrochemicals, Gas Liquids (LPG/NGL), and Specialty Gases (Miscellaneous)) N = Natural Gas Bundle (Natural Gas, Gas Liquids (LPG/NGL), and Specialty Gases (Miscellaneous)). This map includes information copyrighted by Endeavor Business Media. This information is provided on a best effort basis and Endeavor Business Media does not guarantee its accuracy nor warrant its fitness for any particular purpose. Such information has been reprinted with the permission of Endeavor Business Media.

GOVERNMENT RECORDS SEARCHED / DATA CURRENCY TRACKING

Electric Power Transmission Line Data

Source: Endeavor Business Media

This map includes information copyrighted by Endeavor Business Media. This information is provided on a best effort basis and Endeavor Business Media does not guarantee its accuracy nor warrant its fitness for any particular purpose. Such information has been reprinted with the permission of Endeavor Business Media.

Sensitive Receptors: There are individuals deemed sensitive receptors due to their fragile immune systems and special sensitivity to environmental discharges. These sensitive receptors typically include the elderly, the sick, and children. While the location of all sensitive receptors cannot be determined, EDR indicates those buildings and facilities - schools, daycares, hospitals, medical centers, and nursing homes - where individuals who are sensitive receptors are likely to be located.

AHA Hospitals:

Source: American Hospital Association, Inc.

Telephone: 312-280-5991

The database includes a listing of hospitals based on the American Hospital Association's annual survey of hospitals.

Medical Centers: Provider of Services Listing

Source: Centers for Medicare & Medicaid Services

Telephone: 410-786-3000

A listing of hospitals with Medicare provider number, produced by Centers of Medicare & Medicaid Services, a federal agency within the U.S. Department of Health and Human Services.

Nursing Homes

Source: National Institutes of Health

Telephone: 301-594-6248

Information on Medicare and Medicaid certified nursing homes in the United States.

Public Schools

Source: National Center for Education Statistics

Telephone: 202-502-7300

The National Center for Education Statistics' primary database on elementary and secondary public education in the United States. It is a comprehensive, annual, national statistical database of all public elementary and secondary schools and school districts, which contains data that are comparable across all states.

Private Schools

Source: National Center for Education Statistics

Telephone: 202-502-7300

The National Center for Education Statistics' primary database on private school locations in the United States.

Daycare Centers: Licensed Facilities

Source: Department of Social Services

Telephone: 916-657-4041

Flood Zone Data: This data was obtained from the Federal Emergency Management Agency (FEMA). It depicts 100-year and 500-year flood zones as defined by FEMA. It includes the National Flood Hazard Layer (NFHL) which incorporates Flood Insurance Rate Map (FIRM) data and Q3 data from FEMA in areas not covered by NFHL.

Source: FEMA

Telephone: 877-336-2627

Date of Government Version: 2003, 2015

NWI: National Wetlands Inventory. This data, available in select counties across the country, was obtained by EDR in 2002, 2005 and 2010 from the U.S. Fish and Wildlife Service.

State Wetlands Data: Wetland Inventory

Source: Department of Fish and Wildlife

Telephone: 916-445-0411

Current USGS 7.5 Minute Topographic Map

Source: U.S. Geological Survey

GOVERNMENT RECORDS SEARCHED / DATA CURRENCY TRACKING

STREET AND ADDRESS INFORMATION

© 2015 TomTom North America, Inc. All rights reserved. This material is proprietary and the subject of copyright protection and other intellectual property rights owned by or licensed to Tele Atlas North America, Inc. The use of this material is subject to the terms of a license agreement. You will be held liable for any unauthorized copying or disclosure of this material.

P1E-20-09-12

601-625 E Compton Boulevard
Compton, CA 90221

Inquiry Number: 6197030.5
September 21, 2020

The EDR-City Directory Abstract

TABLE OF CONTENTS

SECTION

Executive Summary

Findings

City Directory Images

Thank you for your business.

Please contact EDR at 1-800-352-0050
with any questions or comments.

Disclaimer - Copyright and Trademark Notice

This Report contains certain information obtained from a variety of public and other sources reasonably available to Environmental Data Resources, Inc. It cannot be concluded from this Report that coverage information for the target and surrounding properties does not exist from other sources. **NO WARRANTY EXPRESSED OR IMPLIED, IS MADE WHATSOEVER IN CONNECTION WITH THIS REPORT. ENVIRONMENTAL DATA RESOURCES, INC. SPECIFICALLY DISCLAIMS THE MAKING OF ANY SUCH WARRANTIES, INCLUDING WITHOUT LIMITATION, MERCHANTABILITY OR FITNESS FOR A PARTICULAR USE OR PURPOSE. ALL RISK IS ASSUMED BY THE USER. IN NO EVENT SHALL ENVIRONMENTAL DATA RESOURCES, INC. BE LIABLE TO ANYONE, WHETHER ARISING OUT OF ERRORS OR OMISSIONS, NEGLIGENCE, ACCIDENT OR ANY OTHER CAUSE, FOR ANY LOSS OR DAMAGE, INCLUDING, WITHOUT LIMITATION, SPECIAL, INCIDENTAL, CONSEQUENTIAL, OR EXEMPLARY DAMAGES. ANY LIABILITY ON THE PART OF ENVIRONMENTAL DATA RESOURCES, INC. IS STRICTLY LIMITED TO A REFUND OF THE AMOUNT PAID FOR THIS REPORT.** Purchaser accepts this Report "AS IS". Any analyses, estimates, ratings, environmental risk levels or risk codes provided in this Report are provided for illustrative purposes only, and are not intended to provide, nor should they be interpreted as providing any facts regarding, or prediction or forecast of, any environmental risk for any property. Only a Phase I Environmental Site Assessment performed by an environmental professional can provide information regarding the environmental risk for any property. Additionally, the information provided in this Report is not to be construed as legal advice.

Copyright 2020 by Environmental Data Resources, Inc. All rights reserved. Reproduction in any media or format, in whole or in part, of any report or map of Environmental Data Resources, Inc. or its affiliates is prohibited without prior written permission.

EDR and its logos (including Sanborn and Sanborn Map) are trademarks of Environmental Data Resources, Inc. or its affiliates. All other trademarks used herein are the property of their respective owners.

EXECUTIVE SUMMARY

DESCRIPTION

Environmental Data Resources, Inc.'s (EDR) City Directory Abstract is a screening tool designed to assist environmental professionals in evaluating potential liability on a target property resulting from past activities. EDR's City Directory Abstract includes a search and abstract of available city directory data. For each address, the directory lists the name of the corresponding occupant at five year intervals.

Business directories including city, cross reference and telephone directories were reviewed, if available, at approximately five year intervals for the years spanning 1920 through 2014. This report compiles information gathered in this review by geocoding the latitude and longitude of properties identified and gathering information about properties within 660 feet of the target property.

A summary of the information obtained is provided in the text of this report.

RECORD SOURCES

EDR's Digital Archive combines historical directory listings from sources such as Cole Information and Dun & Bradstreet. These standard sources of property information complement and enhance each other to provide a more comprehensive report.

EDR is licensed to reproduce certain City Directory works by the copyright holders of those works. The purchaser of this EDR City Directory Report may include it in report(s) delivered to a customer. Reproduction of City Directories without permission of the publisher or licensed vendor may be a violation of copyright.

Data by

infoUSA[®]

Copyright©2008
All Rights Reserved

RESEARCH SUMMARY

The following research sources were consulted in the preparation of this report. An "X" indicates where information was identified in the source and provided in this report.

<u>Year</u>	<u>Source</u>	<u>TP</u>	<u>Adjoining</u>	<u>Text Abstract</u>	<u>Source Image</u>
2014	Cole Information Services	X	X	X	-
2009	Cole Information Services	-	X	X	-
	Cole Information Services	X	X	X	-
2006	Haines Company	-	-	-	-
2004	Cole Information Services	-	X	X	-
	Cole Information Services	X	X	X	-
	Haines Company	-	-	-	-
	Haines Company	X	-	X	-
2003	Haines & Company	-	-	-	-
2001	Haines & Company, Inc.	-	X	X	-
	Haines & Company, Inc.	X	X	X	-
2000	Pacific Bell Telephone	-	-	-	-

EXECUTIVE SUMMARY

<u>Year</u>	<u>Source</u>	<u>TP</u>	<u>Adjoining</u>	<u>Text Abstract</u>	<u>Source Image</u>
1999	Cole Information Services	-	X	X	-
	Cole Information Services	X	X	X	-
	Haines Company	-	-	-	-
	Haines Company	X	-	X	-
1996	GTE	-	-	-	-
1995	Pacific Bell	-	X	X	-
	Pacific Bell	X	X	X	-
1994	Cole Information Services	-	X	X	-
	Cole Information Services	X	X	X	-
1992	PACIFIC BELL WHITE PAGES	-	-	-	-
1991	Pacific Bell	-	X	X	-
1990	Pacific Bell	-	X	X	-
	Pacific Bell	X	X	X	-
1986	Pacific Bell	-	X	X	-
	Pacific Bell	X	X	X	-
1985	Pacific Bell	-	X	X	-
	Pacific Bell	X	X	X	-
1981	Pacific Telephone	-	X	X	-
	Pacific Telephone	X	X	X	-
1980	Pacific Telephone	-	X	X	-
	Pacific Telephone	X	X	X	-
1976	Pacific Telephone	-	X	X	-
1975	GTE	-	X	X	-
	GTE	X	X	X	-
	Pacific Telephone	-	X	X	-
	Pacific Telephone	X	X	X	-
1972	R. L. Polk & Co.	-	-	-	-
1971	Pacific Telephone	-	X	X	-
	Pacific Telephone	X	X	X	-
1970	Pacific Telephone	-	X	X	-
1969	Pacific Telephone	-	-	-	-
1967	Pacific Telephone	-	X	X	-
1966	Pacific Telephone	-	-	-	-
1965	GTE	-	-	-	-
1964	Pacific Telephone	-	X	X	-
	Pacific Telephone	X	X	X	-
1963	Pacific Telephone	-	-	-	-
1962	Pacific Telephone	-	X	X	-
1961	R. L. Polk & Co.	-	-	-	-
1960	Pacific Telephone	-	X	X	-
	Pacific Telephone	X	X	X	-
1958	Pacific Telephone	-	X	X	-

EXECUTIVE SUMMARY

<u>Year</u>	<u>Source</u>	<u>TP</u>	<u>Adjoining</u>	<u>Text Abstract</u>	<u>Source Image</u>
1957	Pacific Telephone	-	X	X	-
	Pacific Telephone	X	X	X	-
1956	Pacific Telephone	-	X	X	-
1955	R. L. Polk & Co.	-	-	-	-
1954	R. L. Polk & Co.	-	X	X	-
	R. L. Polk & Co.	X	X	X	-
1952	Los Angeles Directory Co.	-	-	-	-
1951	Pacific Directory Co.	-	X	X	-
	Pacific Directory Co.	X	X	X	-
1950	Pacific Telephone	-	X	X	-
	Pacific Telephone	X	X	X	-
1949	Los Angeles Directory Co.	-	-	-	-
1948	Los Angeles Directory Co.	-	-	-	-
1947	Los Angeles Directory Co.	-	X	X	-
	Los Angeles Directory Co.	X	X	X	-
	Pacific Directory Co.	-	X	X	-
	Pacific Directory Co.	X	X	X	-
1946	Southern California Telephone Co	-	-	-	-
1945	The Glendale Directory Co.	-	-	-	-
1944	R. L. Polk & Co.	-	-	-	-
1942	Los Angeles Directory Co.	-	-	-	-
1940	Los Angeles Directory Co.	-	X	X	-
	Los Angeles Directory Co.	X	X	X	-
1939	Los Angeles Directory Co.	-	-	-	-
1938	Los Angeles Directory Company Publishers	-	-	-	-
1937	Los Angeles Directory Co.	-	-	-	-
1936	Los Angeles Directory Co.	-	-	-	-
1935	Los Angeles Directory Co.	-	-	-	-
1934	Los Angeles Directory Co.	-	-	-	-
1933	Los Angeles Directory Co.	-	-	-	-
1932	Los Angeles Directory Co.	-	-	-	-
1931	Los Angeles Directory Co.	-	X	X	-
1930	Los Angeles Directory Co.	-	-	-	-
1929	Los Angeles Directory Co.	-	-	-	-
1928	Los Angeles Directory Co.	-	X	X	-
1927	Los Angeles Directory Co.	-	-	-	-
1926	Los Angeles Directory Co.	-	-	-	-
1925	Los Angeles Directory Co.	-	-	-	-
1924	Los Angeles Directory Co.	-	-	-	-
1923	Los Angeles Directory Co.	-	X	X	-
1921	Los Angeles Directory Co.	-	-	-	-
1920	Los Angeles Directory Co.	-	-	-	-

EXECUTIVE SUMMARY

SELECTED ADDRESSES

The following addresses were selected by the client, for EDR to research. An "X" indicates where information was identified.

<u>Address</u>	<u>Type</u>	<u>Findings</u>
107 N Santa Fe Avenue	Client Entered	X
112 North Willow Avenue	Client Entered	X
515 E Compton Blvd	Client Entered	X
501 E Compton Blvd	Client Entered	X
517 E Compton Blvd	Client Entered	X
535 E Compton Blvd	Client Entered	X
545 E Compton Blvd	Client Entered	X
601 E Compton Blvd	Client Entered	X
607 E Compton Blvd	Client Entered	
625 E Compton Blvd	Client Entered	X

FINDINGS

TARGET PROPERTY INFORMATION

ADDRESS

601-625 E Compton Boulevard
Compton, CA 90221

FINDINGS DETAIL

Target Property research detail.

E COMPTON BLVD

501 E COMPTON BLVD

<u>Year</u>	<u>Uses</u>	<u>Source</u>
2001	HOOKS Jefferson	Haines & Company, Inc.

E Compton Blvd

501 E Compton Blvd

<u>Year</u>	<u>Uses</u>	<u>Source</u>
2001	HOOKS Jefferson	Haines & Company, Inc.

E COMPTON BLVD

501 E COMPTON BLVD

<u>Year</u>	<u>Uses</u>	<u>Source</u>
1964	BUTLER COLLINS E MORTGAGE CO	Pacific Telephone
	BUTLER DOROTHY B	Pacific Telephone

E Compton Blvd

501 E Compton Blvd

<u>Year</u>	<u>Uses</u>	<u>Source</u>
1964	BUTLER COLLINS E MORTGAGE CO	Pacific Telephone
	BUTLER DOROTHY B	Pacific Telephone

E COMPTON BLVD

501 E COMPTON BLVD

<u>Year</u>	<u>Uses</u>	<u>Source</u>
1960	ASSURED BOND & MORTGAGE CO	Pacific Telephone
	ASSURED BOND INS AGCY	Pacific Telephone

FINDINGS

<u>Year</u>	<u>Uses</u>	<u>Source</u>
1960	ASSURED BOND REALESTATE CO	Pacific Telephone
	BROWN PAT ASSURED BOND & MORTGAGE CO	Pacific Telephone
	BUTLER COLLINS E ASSURED BOND & MORTGAGE CO	Pacific Telephone

E Compton Blvd

501 E Compton Blvd

<u>Year</u>	<u>Uses</u>	<u>Source</u>
1960	ASSURED BOND & MORTGAGE CO	Pacific Telephone
	ASSURED BOND INS AGCY	Pacific Telephone
	ASSURED BOND REALESTATE CO	Pacific Telephone
	BROWN PAT ASSURED BOND & MORTGAGE CO	Pacific Telephone
	BUTLER COLLINS E ASSURED BOND & MORTGAGE CO	Pacific Telephone

E COMPTON BLVD

501 E COMPTON BLVD

<u>Year</u>	<u>Uses</u>	<u>Source</u>
1957	SHANEEN EDMUND F EASTERN BLDRS CO	Pacific Telephone

E Compton Blvd

501 E Compton Blvd

<u>Year</u>	<u>Uses</u>	<u>Source</u>
1957	SHANEEN EDMUND F EASTERN BLDRS CO	Pacific Telephone

E COMPTON BLVD

501 E COMPTON BLVD

<u>Year</u>	<u>Uses</u>	<u>Source</u>
1954	COMWTON INS ACYNENRK1-5113	R. L. Polk & Co.
	EASTERN BLDRS CO	R. L. Polk & Co.
	SHAHEEN EDMUND F EASTERN BLDRS CO	R. L. Polk & Co.
	SHAHEEN THOS A EASTERN BLDRS CO	R. L. Polk & Co.
	SHAHEEN THOS GO RLTRS	R. L. Polk & Co.

FINDINGS

E Compton Blvd

501 E Compton Blvd

<u>Year</u>	<u>Uses</u>	<u>Source</u>
1954	COMWTON INS ACYNENRK1-5113	R. L. Polk & Co.
	EASTERN BLDRS CO	R. L. Polk & Co.
	SHAHEEN EDMUND F EASTERN BLDRS CO	R. L. Polk & Co.
	SHAHEEN THOS A EASTERN BLDRS CO	R. L. Polk & Co.
	SHAHEEN THOS GO RLTRS	R. L. Polk & Co.

E COMPTON BLVD

501 E COMPTON BLVD

<u>Year</u>	<u>Uses</u>	<u>Source</u>
1951	Compton Homes Inc	Pacific Directory Co.
	Compton Ins Agcy	Pacific Directory Co.
	Conn Geni Life Ins Co	Pacific Directory Co.
	Eastern Builders Co	Pacific Directory Co.
	Schwartz E A est planning	Pacific Directory Co.
	Shaheen Thos Co	Pacific Directory Co.

E Compton Blvd

501 E Compton Blvd

<u>Year</u>	<u>Uses</u>	<u>Source</u>
1951	Compton Homes Inc	Pacific Directory Co.
	Compton Ins Agcy	Pacific Directory Co.
	Conn Geni Life Ins Co	Pacific Directory Co.
	Eastern Builders Co	Pacific Directory Co.
	Schwartz E A est planning	Pacific Directory Co.
	Shaheen Thos Co	Pacific Directory Co.

E COMPTON BLVD

501 E COMPTON BLVD

<u>Year</u>	<u>Uses</u>	<u>Source</u>
1950	COMPTON INS AGCY	Pacific Telephone
	EASTERN BLDRS CO	Pacific Telephone
	SHAHEEN EDMUND F EASTERN BIDRS CO	Pacific Telephone
	SHAHEEN THOS A EASTERN BLKRS CO	Pacific Telephone

FINDINGS

E Compton Blvd

501 E Compton Blvd

<u>Year</u>	<u>Uses</u>	<u>Source</u>
1950	COMPTON INS AGCY	Pacific Telephone
	EASTERN BLDRS CO	Pacific Telephone
	SHAHEEN EDMUND F EASTERN BIDRS CO	Pacific Telephone
	SHAHEEN THOS A EASTERN BLKRS CO	Pacific Telephone

E COMPTON BLVD

501 E COMPTON BLVD

<u>Year</u>	<u>Uses</u>	<u>Source</u>
1947	Compton Fed Sav & Loan Assn	Pacific Directory Co.
	Compton Securities Co	Pacific Directory Co.

E Compton Blvd

501 E Compton Blvd

<u>Year</u>	<u>Uses</u>	<u>Source</u>
1947	Compton Fed Sav & Loan Assn	Pacific Directory Co.
	Compton Securities Co	Pacific Directory Co.

E COMPTON BLVD

501 E COMPTON BLVD

<u>Year</u>	<u>Uses</u>	<u>Source</u>
1940	Compton Federal Savings and Loan Assn	Los Angeles Directory Co.
	Compton Securities Co	Los Angeles Directory Co.

E Compton Blvd

501 E Compton Blvd

<u>Year</u>	<u>Uses</u>	<u>Source</u>
1940	Compton Federal Savings and Loan Assn	Los Angeles Directory Co.
	Compton Securities Co	Los Angeles Directory Co.

E COMPTON BLVD

515 E COMPTON BLVD

<u>Year</u>	<u>Uses</u>	<u>Source</u>
2014	ADULT BASIC EDUCATION	Cole Information Services

FINDINGS

<u>Year</u>	<u>Uses</u>	<u>Source</u>
2004	ADULT BASIC EDUCATION	Cole Information Services
	OCCUPANT UNKNOWN	Cole Information Services
2001	ADULTBASICED	Haines & Company, Inc.

E Compton Blvd

515 E Compton Blvd

<u>Year</u>	<u>Uses</u>	<u>Source</u>
2001	ADULTBASICED	Haines & Company, Inc.

E COMPTON BLVD

515 E COMPTON BLVD

<u>Year</u>	<u>Uses</u>	<u>Source</u>
1999	ADULT BASIC EDUCATION	Cole Information Services
	COMPTON UNIFIED SCHOOL DISTRICT ADULT SCHOOLS	Cole Information Services
	MS ESSIES HOUSE	Cole Information Services
1995	Adult Basic Education	Pacific Bell
	Compton Unified School District Administrative Offices	Pacific Bell

E Compton Blvd

515 E Compton Blvd

<u>Year</u>	<u>Uses</u>	<u>Source</u>
1995	Adult Basic Education	Pacific Bell
	Compton Unified School District Administrative Offices	Pacific Bell

E COMPTON BLVD

515 E COMPTON BLVD

<u>Year</u>	<u>Uses</u>	<u>Source</u>
1994	ADULT BASIC ED	Cole Information Services
	MS ESSIES HOUSE	Cole Information Services
1990	COMPTON UNIFIED SCHOOL DISTRICT ADULT SCHOOLS	Pacific Bell

FINDINGS

E Compton Blvd

515 E Compton Blvd

<u>Year</u>	<u>Uses</u>	<u>Source</u>
1990	COMPTON UNIFIED SCHOOL DISTRICT ADULT SCHOOLS	Pacific Bell

E COMPTON BLVD

515 E COMPTON BLVD

<u>Year</u>	<u>Uses</u>	<u>Source</u>
1986	COMPTON UNIFIED SCHOOL DISTRICT ADULT SCHOOLS	Pacific Bell

E Compton Blvd

515 E Compton Blvd

<u>Year</u>	<u>Uses</u>	<u>Source</u>
1986	COMPTON UNIFIED SCHOOL DISTRICT ADULT SCHOOLS	Pacific Bell

E COMPTON BLVD

515 E COMPTON BLVD

<u>Year</u>	<u>Uses</u>	<u>Source</u>
1985	COMPTON UNIFIED SCHOOL DISTRICT ADMINISTRATIVE OFFICES ADULT SCHOOLS	Pacific Bell

E Compton Blvd

515 E Compton Blvd

<u>Year</u>	<u>Uses</u>	<u>Source</u>
1985	COMPTON UNIFIED SCHOOL DISTRICT ADMINISTRATIVE OFFICES ADULT SCHOOLS	Pacific Bell

E COMPTON BLVD

515 E COMPTON BLVD

<u>Year</u>	<u>Uses</u>	<u>Source</u>
1980	COMPTON UNIFIED SCHOOL DISTRICT ADULT SCHOOL MAIN OFC COMPTON	Pacific Telephone

FINDINGS

E Compton Blvd

515 E Compton Blvd

<u>Year</u>	<u>Uses</u>	<u>Source</u>
1980	COMPTON UNIFIED SCHOOL DISTRICT ADULT SCHOOL MAIN OFC COMPTON	Pacific Telephone

E COMPTON BLVD

515 E COMPTON BLVD

<u>Year</u>	<u>Uses</u>	<u>Source</u>
1960	SOUTHERN CALIFORNIA GAS CO SOUTHERN DIVISION	Pacific Telephone

E Compton Blvd

515 E Compton Blvd

<u>Year</u>	<u>Uses</u>	<u>Source</u>
1960	SOUTHERN CALIFORNIA GAS CO SOUTHERN DIVISION	Pacific Telephone

E COMPTON BLVD

515 E COMPTON BLVD

<u>Year</u>	<u>Uses</u>	<u>Source</u>
1957	SO CALIF GAS CO	Pacific Telephone

E Compton Blvd

515 E Compton Blvd

<u>Year</u>	<u>Uses</u>	<u>Source</u>
1957	SO CALIF GAS CO	Pacific Telephone

E COMPTON BLVD

515 E COMPTON BLVD

<u>Year</u>	<u>Uses</u>	<u>Source</u>
1954	SO CALIF GAS CO	R. L. Polk & Co.

FINDINGS

E Compton Blvd

515 E Compton Blvd

<u>Year</u>	<u>Uses</u>	<u>Source</u>
1954	SO CALIF GAS CO	R. L. Polk & Co.

E COMPTON BLVD

515 E COMPTON BLVD

<u>Year</u>	<u>Uses</u>	<u>Source</u>
1951	Sou Calif Gas Co	Pacific Directory Co.

E Compton Blvd

515 E Compton Blvd

<u>Year</u>	<u>Uses</u>	<u>Source</u>
1951	Sou Calif Gas Co	Pacific Directory Co.

E COMPTON BLVD

515 E COMPTON BLVD

<u>Year</u>	<u>Uses</u>	<u>Source</u>
1950	SO CALIF GAS CO COMPTON	Pacific Telephone

E Compton Blvd

515 E Compton Blvd

<u>Year</u>	<u>Uses</u>	<u>Source</u>
1950	SO CALIF GAS CO COMPTON	Pacific Telephone

E COMPTON BLVD

515 E COMPTON BLVD

<u>Year</u>	<u>Uses</u>	<u>Source</u>
1947	SOU CALIF GAS CO	Los Angeles Directory Co.
	Sou Calif Gas Co	Pacific Directory Co.

E Compton Blvd

515 E Compton Blvd

<u>Year</u>	<u>Uses</u>	<u>Source</u>
1947	SOU CALIF GAS CO	Los Angeles Directory Co.

FINDINGS

<u>Year</u>	<u>Uses</u>	<u>Source</u>
1947	Sou Calif Gas Co	Pacific Directory Co.

E COMPTON BLVD

515 E COMPTON BLVD

<u>Year</u>	<u>Uses</u>	<u>Source</u>
1940	ASou Cal Gas Co	Los Angeles Directory Co.

E Compton Blvd

515 E Compton Blvd

<u>Year</u>	<u>Uses</u>	<u>Source</u>
1940	ASou Cal Gas Co	Los Angeles Directory Co.

E COMPTON BLVD

517 E COMPTON BLVD

<u>Year</u>	<u>Uses</u>	<u>Source</u>
1964	BIGGER STAFF REALTY	Pacific Telephone
	BIGGERSTAFF RLTY	Pacific Telephone

E Compton Blvd

517 E Compton Blvd

<u>Year</u>	<u>Uses</u>	<u>Source</u>
1964	BIGGER STAFF REALTY	Pacific Telephone
	BIGGERSTAFF RLTY	Pacific Telephone

E COMPTON BLVD

517 E COMPTON BLVD

<u>Year</u>	<u>Uses</u>	<u>Source</u>
1960	BIGGERSTAFF RITY	Pacific Telephone

E Compton Blvd

517 E Compton Blvd

<u>Year</u>	<u>Uses</u>	<u>Source</u>
1960	BIGGERSTAFF RITY	Pacific Telephone

FINDINGS

E COMPTON BLVD

517 E COMPTON BLVD

<u>Year</u>	<u>Uses</u>	<u>Source</u>
1957	BIGGERSTAFF RLTY	Pacific Telephone

E Compton Blvd

517 E Compton Blvd

<u>Year</u>	<u>Uses</u>	<u>Source</u>
1957	BIGGERSTAFF RLTY	Pacific Telephone

E COMPTON BLVD

517 E COMPTON BLVD

<u>Year</u>	<u>Uses</u>	<u>Source</u>
1954	BIGGERSTAFF RLTY	R. L. Polk & Co.

E Compton Blvd

517 E Compton Blvd

<u>Year</u>	<u>Uses</u>	<u>Source</u>
1954	BIGGERSTAFF RLTY	R. L. Polk & Co.

E COMPTON BLVD

517 E COMPTON BLVD

<u>Year</u>	<u>Uses</u>	<u>Source</u>
1951	Adams K F	Pacific Directory Co.
	Biggerstaff Realty	Pacific Directory Co.

E Compton Blvd

517 E Compton Blvd

<u>Year</u>	<u>Uses</u>	<u>Source</u>
1951	Adams K F	Pacific Directory Co.
	Biggerstaff Realty	Pacific Directory Co.

FINDINGS

E COMPTON BLVD

517 E COMPTON BLVD

<u>Year</u>	<u>Uses</u>	<u>Source</u>
1950	ACACIA MUT(LIFE INS CO	Pacific Telephone
	ADAMS KEITH F PUB ACCI	Pacific Telephone
	BIGGERSTAFF RITY	Pacific Telephone
	MATTIER AL P ACACIA MUTI LIFE INS CO	Pacific Telephone

E Compton Blvd

517 E Compton Blvd

<u>Year</u>	<u>Uses</u>	<u>Source</u>
1950	ACACIA MUT(LIFE INS CO	Pacific Telephone
	ADAMS KEITH F PUB ACCI	Pacific Telephone
	BIGGERSTAFF RITY	Pacific Telephone
	MATTIER AL P ACACIA MUTI LIFE INS CO	Pacific Telephone

E COMPTON BLVD

517 E COMPTON BLVD

<u>Year</u>	<u>Uses</u>	<u>Source</u>
1947	Greenwell L B real est	Pacific Directory Co.

E Compton Blvd

517 E Compton Blvd

<u>Year</u>	<u>Uses</u>	<u>Source</u>
1947	Greenwell L B real est	Pacific Directory Co.

E COMPTON BLVD

517 E COMPTON BLVD

<u>Year</u>	<u>Uses</u>	<u>Source</u>
1940	ABurns Robt do clnr	Los Angeles Directory Co.
	Greenwell L B real est	Los Angeles Directory Co.

E Compton Blvd

517 E Compton Blvd

<u>Year</u>	<u>Uses</u>	<u>Source</u>
1940	ABurns Robt do clnr	Los Angeles Directory Co.

FINDINGS

<u>Year</u>	<u>Uses</u>	<u>Source</u>
1940	Greenwell L B real est	Los Angeles Directory Co.

E COMPTON BLVD

535 E COMPTON BLVD

<u>Year</u>	<u>Uses</u>	<u>Source</u>
1985	HARDIMAN SAML RIENT	Pacific Bell

E Compton Blvd

535 E Compton Blvd

<u>Year</u>	<u>Uses</u>	<u>Source</u>
1985	HARDIMAN SAML RIENT	Pacific Bell

E COMPTON BLVD

535 E COMPTON BLVD

<u>Year</u>	<u>Uses</u>	<u>Source</u>
1980	HARDIMAN SAML RL EST	Pacific Telephone

E Compton Blvd

535 E Compton Blvd

<u>Year</u>	<u>Uses</u>	<u>Source</u>
1980	HARDIMAN SAML RL EST	Pacific Telephone

E COMPTON BLVD

535 E COMPTON BLVD

<u>Year</u>	<u>Uses</u>	<u>Source</u>
1975	ALLEN AMBULANCE SERVICE	Pacific Telephone

E Compton Blvd

535 E Compton Blvd

<u>Year</u>	<u>Uses</u>	<u>Source</u>
1975	ALLEN AMBULANCE SERVICE	Pacific Telephone

FINDINGS

E COMPTON BLVD

535 E COMPTON BLVD

<u>Year</u>	<u>Uses</u>	<u>Source</u>
1964	COMPTON REALTY CO	Pacific Telephone
	HOMETOWN REALTY	Pacific Telephone

E Compton Blvd

535 E Compton Blvd

<u>Year</u>	<u>Uses</u>	<u>Source</u>
1964	COMPTON REALTY CO	Pacific Telephone
	HOMETOWN REALTY	Pacific Telephone

E COMPTON BLVD

535 E COMPTON BLVD

<u>Year</u>	<u>Uses</u>	<u>Source</u>
1960	ARTESIA REALTY	Pacific Telephone
	BELLFLOWER REALTY	Pacific Telephone
	COMPTON REALTY CO	Pacific Telephone
	WATTS ALDEN E RL EST	Pacific Telephone

E Compton Blvd

535 E Compton Blvd

<u>Year</u>	<u>Uses</u>	<u>Source</u>
1960	ARTESIA REALTY	Pacific Telephone
	BELLFLOWER REALTY	Pacific Telephone
	COMPTON REALTY CO	Pacific Telephone
	WATTS ALDEN E RL EST	Pacific Telephone

E COMPTON BLVD

535 E COMPTON BLVD

<u>Year</u>	<u>Uses</u>	<u>Source</u>
1957	ARTESIA REALTY	Pacific Telephone
	BARNES REAL ESTATE	Pacific Telephone
	BELLFLOWER REALTY	Pacific Telephone
	COMPTON REALTY CO	Pacific Telephone
	WATTS ALDEN E RL EST	Pacific Telephone

FINDINGS

E Compton Blvd

535 E Compton Blvd

<u>Year</u>	<u>Uses</u>	<u>Source</u>
1957	ARTESIA REALTY	Pacific Telephone
	BARNES REAL ESTATE	Pacific Telephone
	BELLFLOWER REALTY	Pacific Telephone
	COMPTON REALTY CO	Pacific Telephone
	WATTS ALDEN E RL EST	Pacific Telephone

E COMPTON BLVD

535 E COMPTON BLVD

<u>Year</u>	<u>Uses</u>	<u>Source</u>
1954	CAILCN CLAUD A CLARK & CALLEN RI EST	R. L. Polk & Co.
	CALLEN CARL R CLARK & CALLEN RI EST	R. L. Polk & Co.
	CLARK & CALLEN RL EST	R. L. Polk & Co.

E Compton Blvd

535 E Compton Blvd

<u>Year</u>	<u>Uses</u>	<u>Source</u>
1954	CAILCN CLAUD A CLARK & CALLEN RI EST	R. L. Polk & Co.
	CALLEN CARL R CLARK & CALLEN RI EST	R. L. Polk & Co.
	CLARK & CALLEN RL EST	R. L. Polk & Co.

E COMPTON BLVD

535 E COMPTON BLVD

<u>Year</u>	<u>Uses</u>	<u>Source</u>
1951	Clark & Callen real est	Pacific Directory Co.

E Compton Blvd

535 E Compton Blvd

<u>Year</u>	<u>Uses</u>	<u>Source</u>
1951	Clark & Callen real est	Pacific Directory Co.

FINDINGS

E COMPTON BLVD

535 E COMPTON BLVD

<u>Year</u>	<u>Uses</u>	<u>Source</u>
1950	CALLEN CARL R CLARK & CALLEN RI EST	Pacific Telephone
	CALLEN CLAUD A RL EST	Pacific Telephone
	CLARK & CALLEN RL EST	Pacific Telephone

E Compton Blvd

535 E Compton Blvd

<u>Year</u>	<u>Uses</u>	<u>Source</u>
1950	CALLEN CARL R CLARK & CALLEN RI EST	Pacific Telephone
	CALLEN CLAUD A RL EST	Pacific Telephone
	CLARK & CALLEN RL EST	Pacific Telephone

E COMPTON BLVD

535 E COMPTON BLVD

<u>Year</u>	<u>Uses</u>	<u>Source</u>
1947	Jax Key Service	Pacific Directory Co.
	Woodward T J real est	Pacific Directory Co.

E Compton Blvd

535 E Compton Blvd

<u>Year</u>	<u>Uses</u>	<u>Source</u>
1947	Jax Key Service	Pacific Directory Co.
	Woodward T J real est	Pacific Directory Co.

E COMPTON BLVD

535 E COMPTON BLVD

<u>Year</u>	<u>Uses</u>	<u>Source</u>
1940	Vacant	Los Angeles Directory Co.

E Compton Blvd

535 E Compton Blvd

<u>Year</u>	<u>Uses</u>	<u>Source</u>
1940	Vacant	Los Angeles Directory Co.

FINDINGS

E COMPTON BLVD

545 E COMPTON BLVD

<u>Year</u>	<u>Uses</u>	<u>Source</u>
2004	HOOKS J ELECTRIC	Cole Information Services
2001	HOOKS J ELECTRIC	Haines & Company, Inc.

E Compton Blvd

545 E Compton Blvd

<u>Year</u>	<u>Uses</u>	<u>Source</u>
2001	HOOKS J ELECTRIC	Haines & Company, Inc.

E COMPTON BLVD

545 E COMPTON BLVD

<u>Year</u>	<u>Uses</u>	<u>Source</u>
1999	HOOKS J ELECTRIC	Cole Information Services
1995	Mercado Farmer Ranch Meats & Grocery	Pacific Bell

E Compton Blvd

545 E Compton Blvd

<u>Year</u>	<u>Uses</u>	<u>Source</u>
1995	Mercado Farmer Ranch Meats & Grocery	Pacific Bell

E COMPTON BLVD

545 E COMPTON BLVD

<u>Year</u>	<u>Uses</u>	<u>Source</u>
1981	FRANKLIN LEATHER & SHOE FINDINGS COMPTON	Pacific Telephone

E Compton Blvd

545 E Compton Blvd

<u>Year</u>	<u>Uses</u>	<u>Source</u>
1981	FRANKLIN LEATHER & SHOE FINDINGS COMPTON	Pacific Telephone

FINDINGS

E COMPTON BLVD

545 E COMPTON BLVD

<u>Year</u>	<u>Uses</u>	<u>Source</u>
1980	FRANKLIN LEATHER & SHOE FINDINGS	Pacific Telephone

E Compton Blvd

545 E Compton Blvd

<u>Year</u>	<u>Uses</u>	<u>Source</u>
1980	FRANKLIN LEATHER & SHOE FINDINGS	Pacific Telephone

E COMPTON BLVD

545 E COMPTON BLVD

<u>Year</u>	<u>Uses</u>	<u>Source</u>
1975	FRANKLIN LEATHER & SHOE FINDINGS	Pacific Telephone

E Compton Blvd

545 E Compton Blvd

<u>Year</u>	<u>Uses</u>	<u>Source</u>
1975	FRANKLIN LEATHER & SHOE FINDINGS	Pacific Telephone

E COMPTON BLVD

545 E COMPTON BLVD

<u>Year</u>	<u>Uses</u>	<u>Source</u>
1971	Franklin Leathers Shoe Findings	Pacific Telephone

E Compton Blvd

545 E Compton Blvd

<u>Year</u>	<u>Uses</u>	<u>Source</u>
1971	Franklin Leathers Shoe Findings	Pacific Telephone

E COMPTON BLVD

545 E COMPTON BLVD

<u>Year</u>	<u>Uses</u>	<u>Source</u>
1964	FRANKLIN LEATHER & SHOE FINDINGS	Pacific Telephone

FINDINGS

E Compton Blvd

545 E Compton Blvd

<u>Year</u>	<u>Uses</u>	<u>Source</u>
1964	FRANKLIN LEATHER & SHOE FINDINGS	Pacific Telephone

E COMPTON BLVD

545 E COMPTON BLVD

<u>Year</u>	<u>Uses</u>	<u>Source</u>
1957	COMPTON MKT	Pacific Telephone

E Compton Blvd

545 E Compton Blvd

<u>Year</u>	<u>Uses</u>	<u>Source</u>
1957	COMPTON MKT	Pacific Telephone

E COMPTON BLVD

545 E COMPTON BLVD

<u>Year</u>	<u>Uses</u>	<u>Source</u>
1954	COMPTON NLKT	R. L. Polk & Co.

E Compton Blvd

545 E Compton Blvd

<u>Year</u>	<u>Uses</u>	<u>Source</u>
1954	COMPTON NLKT	R. L. Polk & Co.

E COMPTON BLVD

545 E COMPTON BLVD

<u>Year</u>	<u>Uses</u>	<u>Source</u>
1951	Christy K P fruits	Pacific Directory Co.
	Compton Mkt	Pacific Directory Co.
	Georges Meat Mkt	Pacific Directory Co.

FINDINGS

E Compton Blvd

545 E Compton Blvd

<u>Year</u>	<u>Uses</u>	<u>Source</u>
1951	Christy K P fruits	Pacific Directory Co.
	Compton Mkt	Pacific Directory Co.
	Georges Meat Mkt	Pacific Directory Co.

E COMPTON BLVD

545 E COMPTON BLVD

<u>Year</u>	<u>Uses</u>	<u>Source</u>
1950	COMPTON MKT	Pacific Telephone
	KLINE GUY COMPTON MKT	Pacific Telephone

E Compton Blvd

545 E Compton Blvd

<u>Year</u>	<u>Uses</u>	<u>Source</u>
1950	COMPTON MKT	Pacific Telephone
	KLINE GUY COMPTON MKT	Pacific Telephone

E COMPTON BLVD

545 E COMPTON BLVD

<u>Year</u>	<u>Uses</u>	<u>Source</u>
1947	Drake E E fruits	Pacific Directory Co.
	Henkel G J meats	Pacific Directory Co.
	Kline G R gro	Pacific Directory Co.

E Compton Blvd

545 E Compton Blvd

<u>Year</u>	<u>Uses</u>	<u>Source</u>
1947	Drake E E fruits	Pacific Directory Co.
	Henkel G J meats	Pacific Directory Co.
	Kline G R gro	Pacific Directory Co.

FINDINGS

E COMPTON BLVD

545 E COMPTON BLVD

<u>Year</u>	<u>Uses</u>	<u>Source</u>
1940	Chamberlain J B meats	Los Angeles Directory Co.
	Kline G R gro	Los Angeles Directory Co.
	Okuhara Tadaichi fruit	Los Angeles Directory Co.

E Compton Blvd

545 E Compton Blvd

<u>Year</u>	<u>Uses</u>	<u>Source</u>
1940	Chamberlain J B meats	Los Angeles Directory Co.
	Kline G R gro	Los Angeles Directory Co.
	Okuhara Tadaichi fruit	Los Angeles Directory Co.

E COMPTON BLVD

601 E COMPTON BLVD

<u>Year</u>	<u>Uses</u>	<u>Source</u>
2004	SOLAR CONTROL INC	Cole Information Services
2001	XXXX	Haines & Company, Inc.

E Compton Blvd

601 E Compton Blvd

<u>Year</u>	<u>Uses</u>	<u>Source</u>
2001	XXXX	Haines & Company, Inc.

E COMPTON BLVD

601 E COMPTON BLVD

<u>Year</u>	<u>Uses</u>	<u>Source</u>
1995	El Molino Rojo	Pacific Bell

E Compton Blvd

601 E Compton Blvd

<u>Year</u>	<u>Uses</u>	<u>Source</u>
1995	El Molino Rojo	Pacific Bell

FINDINGS

E COMPTON BLVD

601 E COMPTON BLVD

<u>Year</u>	<u>Uses</u>	<u>Source</u>
1994	EL MOLINO ROJO	Cole Information Services
	ELMOLINO, ROJO	Cole Information Services
1985	EL MOLINO ROJO BAR	Pacific Bell

E Compton Blvd

601 E Compton Blvd

<u>Year</u>	<u>Uses</u>	<u>Source</u>
1985	EL MOLINO ROJO BAR	Pacific Bell

E COMPTON BLVD

601 E COMPTON BLVD

<u>Year</u>	<u>Uses</u>	<u>Source</u>
1960	TOMELS RESTAURANT	Pacific Telephone

E Compton Blvd

601 E Compton Blvd

<u>Year</u>	<u>Uses</u>	<u>Source</u>
1960	TOMELS RESTAURANT	Pacific Telephone

E COMPTON BLVD

601 E COMPTON BLVD

<u>Year</u>	<u>Uses</u>	<u>Source</u>
1957	STREBOR S RESTAURANT	Pacific Telephone

E Compton Blvd

601 E Compton Blvd

<u>Year</u>	<u>Uses</u>	<u>Source</u>
1957	STREBOR S RESTAURANT	Pacific Telephone

FINDINGS

E COMPTON BLVD

601 E COMPTON BLVD

<u>Year</u>	<u>Uses</u>	<u>Source</u>
1954	STREBOR S RESTAURANT	R. L. Polk & Co.

E Compton Blvd

601 E Compton Blvd

<u>Year</u>	<u>Uses</u>	<u>Source</u>
1954	STREBOR S RESTAURANT	R. L. Polk & Co.

E COMPTON BLVD

601 E COMPTON BLVD

<u>Year</u>	<u>Uses</u>	<u>Source</u>
1951	Haydens Garage	Pacific Directory Co.
	Richardsons Texaco Service	Pacific Directory Co.

E Compton Blvd

601 E Compton Blvd

<u>Year</u>	<u>Uses</u>	<u>Source</u>
1951	Haydens Garage	Pacific Directory Co.
	Richardsons Texaco Service	Pacific Directory Co.

E COMPTON BLVD

601 E COMPTON BLVD

<u>Year</u>	<u>Uses</u>	<u>Source</u>
1950	MORRIS GARAGE	Pacific Telephone

E Compton Blvd

601 E Compton Blvd

<u>Year</u>	<u>Uses</u>	<u>Source</u>
1950	MORRIS GARAGE	Pacific Telephone

FINDINGS

E COMPTON BLVD

601 E COMPTON BLVD

<u>Year</u>	<u>Uses</u>	<u>Source</u>
1947	Morris Garage	Pacific Directory Co.
	Richardson L P gas sta	Pacific Directory Co.

E Compton Blvd

601 E Compton Blvd

<u>Year</u>	<u>Uses</u>	<u>Source</u>
1947	Morris Garage	Pacific Directory Co.
	Richardson L P gas sta	Pacific Directory Co.

E COMPTON BLVD

601 E COMPTON BLVD

<u>Year</u>	<u>Uses</u>	<u>Source</u>
1940	Harlan M C gas	Los Angeles Directory Co.
	Morris E K auto repr	Los Angeles Directory Co.

E Compton Blvd

601 E Compton Blvd

<u>Year</u>	<u>Uses</u>	<u>Source</u>
1940	Harlan M C gas	Los Angeles Directory Co.
	Morris E K auto repr	Los Angeles Directory Co.

E COMPTON BLVD

607 E COMPTON BLVD

<u>Year</u>	<u>Uses</u>	<u>Source</u>
2004	NEXT APPAREL CO	Cole Information Services
	NXT INC	Cole Information Services

E Compton Blvd

607 E Compton Blvd

<u>Year</u>	<u>Uses</u>	<u>Source</u>
--------------------	--------------------	----------------------

FINDINGS

E COMPTON BLVD

611 E COMPTON BLVD

<u>Year</u>	<u>Uses</u>	<u>Source</u>
1999	ROBINSON FAMILY MARKET	Cole Information Services
1995	Robinson Family Market	Pacific Bell
1994	ROBINSON FAMILY MARKET	Cole Information Services

617 E COMPTON BLVD

<u>Year</u>	<u>Uses</u>	<u>Source</u>
1957	HOWARD WM	Pacific Telephone

621 E COMPTON BLVD

<u>Year</u>	<u>Uses</u>	<u>Source</u>
2009	BURGERS MARATHON	Cole Information Services
	MARATHON BURGERS	Cole Information Services
2004	BURGERS MARATHON	Cole Information Services
	MARATHON BURGERS	Cole Information Services
	STEFANOS TSIMARIDIS	Cole Information Services
1999	BURGERS MARATHON	Cole Information Services
	MARATHON BURGERS	Cole Information Services
1995	Marathon Burgers	Pacific Bell
1994	MARATHON BURGERS	Cole Information Services

625 E COMPTON BLVD

<u>Year</u>	<u>Uses</u>	<u>Source</u>
2014	LECH OIL CO	Cole Information Services
2009	LEACH OIL CO	Cole Information Services
	LEACH OIL CO INC	Cole Information Services
2004	LEACH OIL CO	Cole Information Services
1999	LEACH OIL COMPANY	Cole Information Services
1995	Leach Oil Co	Pacific Bell

E Compton Blvd

625 E Compton Blvd

<u>Year</u>	<u>Uses</u>	<u>Source</u>
1995	Leach Oil Co	Pacific Bell

FINDINGS

E COMPTON BLVD

625 E COMPTON BLVD

<u>Year</u>	<u>Uses</u>	<u>Source</u>
1994	LEACH OIL CO	Cole Information Services
1980	LEACH OIL CO COMPTON	Pacific Telephone

E Compton Blvd

625 E Compton Blvd

<u>Year</u>	<u>Uses</u>	<u>Source</u>
1980	LEACH OIL CO COMPTON	Pacific Telephone

E COMPTON BLVD

625 E COMPTON BLVD

<u>Year</u>	<u>Uses</u>	<u>Source</u>
1947	BELANGER C J	Los Angeles Directory Co.

E Compton Blvd

625 E Compton Blvd

<u>Year</u>	<u>Uses</u>	<u>Source</u>
1947	BELANGER C J	Los Angeles Directory Co.

E COMPTON BLVD

5351/2 E COMPTON BLVD

<u>Year</u>	<u>Uses</u>	<u>Source</u>
1957	DOWNS JEANEUTE	Pacific Telephone

535 1/2 E COMPTON BLVD

<u>Year</u>	<u>Uses</u>	<u>Source</u>
1964	MAGEEAN WM L	Pacific Telephone

N SANTA FE AVE

107 N SANTA FE AVE

<u>Year</u>	<u>Uses</u>	<u>Source</u>
1951	AOrt F J phys	Pacific Directory Co.
1947	Pettingell R K chiro	Pacific Directory Co.

FINDINGS

N Santa Fe Avenue

107 N Santa Fe Avenue

<u>Year</u>	<u>Uses</u>	<u>Source</u>
1951	AOrt F J phys	Pacific Directory Co.
1947	Pettingell R K chiro	Pacific Directory Co.

N WILLOW AVE

112 N WILLOW AVE

<u>Year</u>	<u>Uses</u>	<u>Source</u>
2001	MEDINALUIs	Haines & Company, Inc.
1960	CHOATE PEARL	Pacific Telephone
	COSSEY LEE V	Pacific Telephone
	FAIR JOE L	Pacific Telephone
1957	MCLEOD H DALE	Pacific Telephone
1950	ELLIOTT SUSIE MRS R	Pacific Telephone

112/2 N WILLOW AVE

<u>Year</u>	<u>Uses</u>	<u>Source</u>
1950	HUGHES DOROTHY A R	Pacific Telephone

North Willow Avenue

112 North Willow Avenue

<u>Year</u>	<u>Uses</u>	<u>Source</u>
2001	MEDINALUIs	Haines & Company, Inc.
1960	CHOATE PEARL	Pacific Telephone
	COSSEY LEE V	Pacific Telephone
	FAIR JOE L	Pacific Telephone
1957	MCLEOD H DALE	Pacific Telephone
1954	WESTERN MARKETING COMPANY OF CALIFORNIA	R. L. Polk & Co.
1950	ELLIOTT SUSIE MRS R	Pacific Telephone
1940	Elliott V HR	Los Angeles Directory Co.

FINDINGS

ADJOINING PROPERTY DETAIL

The following Adjoining Property addresses were researched for this report. Detailed findings are provided for each address.

CHESTER AVE N

115 CHESTER AVE N

<u>Year</u>	<u>Uses</u>	<u>Source</u>
1940	Hood W H	Los Angeles Directory Co.

116 CHESTER AVE N

<u>Year</u>	<u>Uses</u>	<u>Source</u>
1940	Webb J E	Los Angeles Directory Co.

117 CHESTER AVE N

<u>Year</u>	<u>Uses</u>	<u>Source</u>
1940	AMasta in Margt L	Los Angeles Directory Co.

119 CHESTER AVE N

<u>Year</u>	<u>Uses</u>	<u>Source</u>
1940	Banning Clyde Banta C O	Los Angeles Directory Co.
	1/2 1 lake M E	Los Angeles Directory Co.

121 CHESTER AVE N

<u>Year</u>	<u>Uses</u>	<u>Source</u>
1940	Hummer E W	Los Angeles Directory Co.

123 CHESTER AVE N

<u>Year</u>	<u>Uses</u>	<u>Source</u>
1940	ACCompton EV	Los Angeles Directory Co.

203 CHESTER AVE N

<u>Year</u>	<u>Uses</u>	<u>Source</u>
1940	De Sues L G	Los Angeles Directory Co.

208 CHESTER AVE N

<u>Year</u>	<u>Uses</u>	<u>Source</u>
1940	SAMartin H F	Los Angeles Directory Co.

FINDINGS

214 CHESTER AVE N

<u>Year</u>	<u>Uses</u>	<u>Source</u>
1940	ABacon G W	Los Angeles Directory Co.

215 CHESTER AVE N

<u>Year</u>	<u>Uses</u>	<u>Source</u>
1940	AGillis Richd	Los Angeles Directory Co.

216 CHESTER AVE N

<u>Year</u>	<u>Uses</u>	<u>Source</u>
1940	Kelley C B Mrs	Los Angeles Directory Co.
	Ottinger Lester	Los Angeles Directory Co.

219 CHESTER AVE N

<u>Year</u>	<u>Uses</u>	<u>Source</u>
1940	Evick D T	Los Angeles Directory Co.

220 CHESTER AVE N

<u>Year</u>	<u>Uses</u>	<u>Source</u>
1940	Hanover J B	Los Angeles Directory Co.

223 CHESTER AVE N

<u>Year</u>	<u>Uses</u>	<u>Source</u>
1940	Needham A M Mrs	Los Angeles Directory Co.

E COMPTON BLVD

336 E COMPTON BLVD

<u>Year</u>	<u>Uses</u>	<u>Source</u>
1964	LAURENTIDE FINANCE CORP REGIONAL OFC	Pacific Telephone
1960	PURDY S PLUMBING & HEATING	Pacific Telephone
	PURDY S PLUMBING & HEATING	Pacific Telephone
1957	DURHAM HOWE PLUMBNG & APPLIANCES	Pacific Telephone
1954	DURHAM PLUMBNG & APPLIANCES HOWE	R. L. Polk & Co.
	DURHAM HOWE PLUMBNG & APPLIANCES	R. L. Polk & Co.
1951	ADurham W H plmbr	Pacific Directory Co.
1950	DURHAM HOWE PLUMBNG & APPLIANCES	Pacific Telephone
1947	Hartsell C B pimbr	Pacific Directory Co.

FINDINGS

<u>Year</u>	<u>Uses</u>	<u>Source</u>
1940	AHartsell C B	Los Angeles Directory Co.

350 E COMPTON BLVD

<u>Year</u>	<u>Uses</u>	<u>Source</u>
2014	NAOMI WIG SHOP	Cole Information Services
2009	NAOMI WIGS	Cole Information Services
	BACK JUNG	Cole Information Services
2004	JUNG BACK	Cole Information Services
	NAOMI WIGS	Cole Information Services
2001	OBACKJung	Haines & Company, Inc.
1999	NAOMI WIG SHOP	Cole Information Services
1995	Naomi Wig Shop	Pacific Bell
1994	VIVIAN CHANT	Cole Information Services
	NAOMI WIG SHOP	Cole Information Services
1985	CHRIST CHRISTIAN CENTER	Pacific Bell
1980	CHRISTIAN COMMUNITY FOURSQUARE GOSPEL CHURCH	Pacific Telephone
1971	Hi Vines Ever Gard Paint & Hardware Center	Pacific Telephone
1960	SAD SACK STORES	Pacific Telephone
1957	SAD SACK S WAR SURPLUS COMPTON WAR SURPLUS	Pacific Telephone
	COMPTON WAR SURPLUS	Pacific Telephone
	SAD SACK S WAR SURPLUS	Pacific Telephone
1954	COMPTON WAR SURPLUS	R. L. Polk & Co.
	SAD SACK S P X COMPTON WAR SURPLUS	R. L. Polk & Co.
1951	ACompton War Surplus	Pacific Directory Co.
1947	Covey E L auto pts	Pacific Directory Co.
1940	ACovey E L	Los Angeles Directory Co.

358 E COMPTON BLVD

<u>Year</u>	<u>Uses</u>	<u>Source</u>
2001	XXXX	Haines & Company, Inc.

400 E COMPTON BLVD

<u>Year</u>	<u>Uses</u>	<u>Source</u>
2014	THOMAS FLORES	Cole Information Services
	HIGHER DIMENSIONS INVESTMENT & DEV	Cole Information Services
	COMPTON OPTOMETRY	Cole Information Services

FINDINGS

<u>Year</u>	<u>Uses</u>	<u>Source</u>
2014	LA QUINTA REAL RESTAURANT	Cole Information Services
	MESSINGER JAY H DR OPTMTRST	Cole Information Services
	HELFMAN S DR OD INC	Cole Information Services
	COOKE & ASSOCIATES	Cole Information Services
2009	MARQUEZ DRAFTING & CONSTRUCTION	Cole Information Services
	HIGHER DIMENSION INVESTMENT & DEV LL	Cole Information Services
	LA QUINTA REAL RESTAURANT	Cole Information Services
	COOKE & ASSOCIATES	Cole Information Services
2001	COOK&ASSOCIATES	Haines & Company, Inc.
1999	MARQUEZ DRAFTING & CONSTRUCTION	Cole Information Services
	LAQUINTA REAL	Cole Information Services
1995	From Compton Telephones Call	Pacific Bell
	Capital Bank	Pacific Bell
1991	Compton Ofc	Pacific Bell
1985	Compton Ofc	Pacific Bell
	CAPITAL BANK	Pacific Bell
1980	CAPITAL BANK	Pacific Telephone
	Capital Bank	Pacific Telephone
1975	Capital National Bank	Pacific Telephone
	CAPITAL NATIONAL BANK	Pacific Telephone
1971	CAPITAL NATIONAL BANK	Pacific Telephone
1970	CAPITAL NATIONAL BANK	Pacific Telephone
1964	CAPITAL NATL BANK OF COMPTON THE	Pacific Telephone
1960	COMPTON NATL BANK CAPITAL NATL BANK OF COMPTON THE	Pacific Telephone
	CAPITAL NATL BANK OF COMPTON THE	Pacific Telephone
1957	COMPTON NATL BANK	Pacific Telephone
1954	COMPTON NATL BANK	R. L. Polk & Co.
1951	ACompton Nati Bank	Pacific Directory Co.
1950	COMPTON NATL BANK	Pacific Telephone
1947	HEEBNER R A PHYS	Los Angeles Directory Co.
	DORSCH W A PHYS	Los Angeles Directory Co.
	Heebner R A phys	Pacific Directory Co.
	Dorsch W A phys	Pacific Directory Co.
1940	ADorsch W A phys	Los Angeles Directory Co.

FINDINGS

401 E COMPTON BLVD

<u>Year</u>	<u>Uses</u>	<u>Source</u>
2001	XXXX	Haines & Company, Inc.
1975	LOS ANGELES COUNTY OF PUBLIC ADMINISTRATOR & GUARDIAN COMPTON NEIGHBORHOOD	Pacific Telephone
	LOS ANGELES COUNTY OF PROBATION DEPT AREA OFCS	Pacific Telephone
	LOS ANGELES COUNTY OF PROBATION DEPT AREA OFCS	Pacific Telephone
	Compton Neighborhood Service Center	Pacific Telephone
	LOS ANGELES COUNTY OF HUMAN RELATIONS COMMISSION	Pacific Telephone
	LOS ANGELES COUNTY OF COMMUNITY SERVICES DEPT	Pacific Telephone
1971	LOS ANGELES COUNTY OF ADOPTIONS DEPT OF	Pacific Telephone
	South Central	Pacific Telephone
1970	LOS ANGELES COUNTY OF	Pacific Telephone
1964	ROWE V LOPEZ MD COMPTON	Pacific Telephone
	SMITH DARRYL D MD COMPTON	Pacific Telephone
	TYRRELL GORDON C MD	Pacific Telephone
	STAIT ROBERT O MD	Pacific Telephone
	SOUTHERN CALIFORNIA PERMANENTE MEDICAL GROUP PHYSICIAN S OFCS	Pacific Telephone
	FLETCHER FRANK R MD	Pacific Telephone
	DALIES ARTHUR J MD	Pacific Telephone
	ALLMAN NITA M MD	Pacific Telephone
1960	STAIT ROBT O MD SO CALIF PERMANENTE MEDICAL GROUP	Pacific Telephone
	SOUTHERN CALIF PERMANENTE MEDICAL GROUP	Pacific Telephone
	SEEDS GEO MD SO CALIF PARMANENTE MEDICAL GROUP	Pacific Telephone
	PROPE ERNEST DR SO CALIF PERMANENTE MEDICAL GROUP	Pacific Telephone
	DALIES A J MD SO CALIF PERMANENTE MEDICAL GROUP	Pacific Telephone
1957	SO CALIF PERMANENTE MEDICAL GROUP HARBOR AREA	Pacific Telephone
	PREPES ERNEST DR SO CALIF PERMANENTE MEDICAL GROUP	Pacific Telephone
1950	COMPTON AUTO SALES	Pacific Telephone
1947	CLAY R E USED CARS	Los Angeles Directory Co.

FINDINGS

<u>Year</u>	<u>Uses</u>	<u>Source</u>
1947	Clay R E used cars	Pacific Directory Co.
1940	Slette Marie restr	Los Angeles Directory Co.

405 E COMPTON BLVD

<u>Year</u>	<u>Uses</u>	<u>Source</u>
1975	LOS ANGELES COUNTY OF ADOPTIONS DEPT	Pacific Telephone
1964	METROPOLITAN LIFE INS CO	Pacific Telephone
1960	METROPOLITAN LIFE INS CO	Pacific Telephone
1957	METROPOLITAN LIFE INS CO	Pacific Telephone
1954	METROPOLITAN LIFE INS CO	R. L. Polk & Co.

409 E COMPTON BLVD

<u>Year</u>	<u>Uses</u>	<u>Source</u>
1999	ELIAS CANTORAN	Cole Information Services

410 E COMPTON BLVD

<u>Year</u>	<u>Uses</u>	<u>Source</u>
1960	GEORGES MKT	Pacific Telephone
1940	Rees W N	Los Angeles Directory Co.

411 E COMPTON BLVD

<u>Year</u>	<u>Uses</u>	<u>Source</u>
2004	OCCUPANT UNKNOWN	Cole Information Services
2001	OCATHEYTdr	Haines & Company, Inc.
1994	ABERNATHY KING & ASSOC	Cole Information Services
1957	SMITH KATHRYN W	Pacific Telephone
1951	a Winier J L	Pacific Directory Co.
	b Pane M F music tchr	Pacific Directory Co.
1947	b Towler Jos	Pacific Directory Co.
	a Reid H P	Pacific Directory Co.
	c Flack Holden	Pacific Directory Co.
1940	Mc Gregor J E	Los Angeles Directory Co.

413 E COMPTON BLVD

<u>Year</u>	<u>Uses</u>	<u>Source</u>
2001	XXXX	Haines & Company, Inc.
1980	DARNELLES SNACK BAR	Pacific Telephone
1975	DARNELLE S SNACK BAR	Pacific Telephone
1964	GAINES SANFORD S DSC	Pacific Telephone

FINDINGS

<u>Year</u>	<u>Uses</u>	<u>Source</u>
1960	GAINES SANFORD S DSC	Pacific Telephone
1957	GAINES SANFORD S DSC	Pacific Telephone
1951	AHub City Tux Rental Shop	Pacific Directory Co.
1947	Woodard J D dentist	Pacific Directory Co.
	WOODARD J D DENTIST	Los Angeles Directory Co.
1940	Woodard J D dentist	Los Angeles Directory Co.

415 E COMPTON BLVD

<u>Year</u>	<u>Uses</u>	<u>Source</u>
2009	GALLARDO BEAUTY SALON	Cole Information Services
1964	NORM S BARBER SHOP	Pacific Telephone
1960	NORM S BARBER SHOP	Pacific Telephone
1957	NORM S BARBER SHOP	Pacific Telephone
1954	CORA S BEAUTY SHOP	R. L. Polk & Co.
1951	Ingram H P barber	Pacific Directory Co.
	Carponter Violet bty shhop	Pacific Directory Co.
1950	REMI S BEAUTY & BARBER SHOP	Pacific Telephone
1947	VERNE & REMI BARBER & BTY SHOP	Los Angeles Directory Co.
	Verne & Remi Barber & Bty Shop	Pacific Directory Co.
1940	La Londe Remi barber	Los Angeles Directory Co.
	Comings Harriet Mrs beauty shoi	Los Angeles Directory Co.

416 E COMPTON BLVD

<u>Year</u>	<u>Uses</u>	<u>Source</u>
2014	PANADERIA SAN AGUSTIN	Cole Information Services
2004	LA RAIZ BAKERY	Cole Information Services
	JUAN GARCIA	Cole Information Services
2001	COMPTON FLORIST	Haines & Company, Inc.
1999	COMPTON FLORIST	Cole Information Services
	WHITE FLOWER SHOP	Cole Information Services
	COMPTON FLORIST	Cole Information Services
1995	WHITE FLOWER SH OCEAN PARK	Pacific Bell
	COMPTON FLORIST	Pacific Bell
1994	COMPTON FLORIST	Cole Information Services
1990	COMPTON FLORIST COMPTON	Pacific Bell
1986	COMPTON FLORIST COMPTON	Pacific Bell
1985	WHITE FLOWER SHOP	Pacific Bell
	COMPTON FLORIST	Pacific Bell
1980	COMPTON FLORIST	Pacific Telephone

FINDINGS

<u>Year</u>	<u>Uses</u>	<u>Source</u>
1975	COMPTON INSURANCE SERVICE	Pacific Telephone
1964	PUBLIC FINANCE CORPORATIONS BRANCH OFFICES-	Pacific Telephone
1960	DOMESTIC FINANCE CORP SEE PUBLIC FINANCE CORP	Pacific Telephone
1957	DOMESTIC FIIIAACE CORP	Pacific Telephone
	PUBLIC FINANCE CORP BRANCH OFFICES-	Pacific Telephone
1954	DOMESTIC FINANCE CORP	R. L. Polk & Co.
1951	ACompton Ofc Equip Co	Pacific Directory Co.
1950	COMPTON OFFICE EQUIPT CO : :	Pacific Telephone
	ALBA RAY COMPTON OFFICE EQUPLT CO	Pacific Telephone

417 E COMPTON BLVD

<u>Year</u>	<u>Uses</u>	<u>Source</u>
2014	GALLARDO PARTY SUPPLIES	Cole Information Services
2009	GALLARDO PARTY SUPPLIES	Cole Information Services
2001	XXXX	Haines & Company, Inc.
1985	WESTERN UNION PUBLIC SERVICES PUBLIC OFFICES	Pacific Bell
1964	ZENITH HEARING AID DEALERS	Pacific Telephone
	JONES SURGICAL APPLIANCES	Pacific Telephone
	KALASH VITAMINS	Pacific Telephone
1960	JONES SURGICAL APPLIANCES	Pacific Telephone
	KALASH VITAMINS	Pacific Telephone
	ZENITH HEARING AID CENTERS	Pacific Telephone
1957	JONES SURGICAL APPLIANCES	Pacific Telephone
	KALASH VITAMINS	Pacific Telephone
	YONCE REALTY	Pacific Telephone
1954	OWL CLEANERS	R. L. Polk & Co.
1951	AAtl Pntic Sowing Mach Co	Pacific Directory Co.
1950	ARROWOOD RAYMOND H RITR	Pacific Telephone
	BROWN PAT MTGES	Pacific Telephone
	BROWN PAT MORTGAGE CO I	Pacific Telephone
1947	Pane M F music tchr	Pacific Directory Co.
	PANE M F MUSIC TCHR	Los Angeles Directory Co.
1940	Mc Gregor J E restr	Los Angeles Directory Co.

FINDINGS

418 E COMPTON BLVD

<u>Year</u>	<u>Uses</u>	<u>Source</u>
1940	Raffington D L phys	Los Angeles Directory Co.
	Lynn I W phys	Los Angeles Directory Co.

420 E COMPTON BLVD

<u>Year</u>	<u>Uses</u>	<u>Source</u>
2004	99C PLUS PENNIES CANDY UP	Cole Information Services
	CELESTINE MITCHELL	Cole Information Services
2001	XXXX	Haines & Company, Inc.
1999	KNOTT SECURITY & PATROL	Cole Information Services
	PRECISION SOUND & EQUIPMENT	Cole Information Services
1994	NAP SAP PC 1000 DP	Cole Information Services
1986	SICKLE CELL ANEMIA EDUCATION & DETECTION CENTER COMPTON	Pacific Bell
1985	CENTER FOR HEALTH URBAN EDUCATION & RESEARCH	Pacific Bell
	SICKLE CELL ANEMIA EDUCATION & DETECTION CENTER	Pacific Bell
1981	CENTER FOR HEALTH URBAN EDUCATION & RESEARCH COMPTON	Pacific Telephone
1964	CAROUSEL STUDIOS	Pacific Telephone
	CAROUSEL STUDIOS AGCY	Pacific Telephone
1960	A & B MELODY SHOP MUSIC	Pacific Telephone
	HARRIS FRANK A & B MELODY SHOP MUSIC	Pacific Telephone
	MELODY MUSIC SHOP A & B	Pacific Telephone
	MELODY SHOP A & B MUSIC	Pacific Telephone
	SHUPE G F	Pacific Telephone
1957	A & B MELODY SH OCEAN PARK MUSIC	Pacific Telephone
	FAIRMAN CHAS E III A & B MELODY SHOP MUSIC	Pacific Telephone
	FHARRIS FRANK A & B MELODY SHOP MUSIC	Pacific Telephone
	MELODY SHOP A & B MUSIC	Pacific Telephone
	SHUPE G F	Pacific Telephone
1954	A & B MELODY SHOP	R. L. Polk & Co.
	FAIRMAN CHAS E III A & B MELODY SHOP	R. L. Polk & Co.
	HARRIS FRANK A & B MELODY SHOP	R. L. Polk & Co.
	MELODY SHOP A & B MELODY SHOP	R. L. Polk & Co.
	SHUPE G F JEWLR	R. L. Polk & Co.

FINDINGS

<u>Year</u>	<u>Uses</u>	<u>Source</u>
1951	AMclody Shop	Pacific Directory Co.
	Shupe G F jwlr	Pacific Directory Co.
1950	A & B MELODY SHOP	Pacific Telephone
	ARNOLD LW A & B MELODY SHOP	Pacific Telephone
	HOOKE KARL E PIANO TUNING	Pacific Telephone
	MELODY SHOP A & B MELODY SHOP	Pacific Telephone
	SHUPE G F JEWLR	Pacific Telephone

424 E COMPTON BLVD

<u>Year</u>	<u>Uses</u>	<u>Source</u>
2004	OCCUPANT UNKNOWN	Cole Information Services
2001	XXXX	Haines & Company, Inc.
1995	Eye Of The Camera	Pacific Bell
1986	HYPERTENSION CONTROL & RESEARCH CENTER COMPTON	Pacific Bell
1985	HYPERTENSION CONTROL & RESEARCH CENTER	Pacific Bell
1964	CURTISS PHOTOGRAPHIC ENTERPRISES	Pacific Telephone
1960	WILLIAM S CORSET SHOP	Pacific Telephone
1957	WILLIAM S CORSET SH OCEAN PARK	Pacific Telephone
1954	WILLIAM S CORSET SHOP	R. L. Polk & Co.
1951	AWiliams Corset Shop	Pacific Directory Co.
1950	NIU- ARTESIA CAMERA SHOP	Pacific Telephone
	WESTRN STATES SPORTING GOODS CO	Pacific Telephone

425 E COMPTON BLVD

<u>Year</u>	<u>Uses</u>	<u>Source</u>
2009	HOPE CENTER ACADEMY	Cole Information Services
2004	OCCUPANT UNKNOWN	Cole Information Services
1980	LOS ANGELES COUNTY OF CONSUMER AFFAIRS DEPT OF	Pacific Telephone
1975	LOS ANGELES COUNTY OF JUVENILE COURT	Pacific Telephone
1960	MC GREGOR S DO-NUT SHOP	Pacific Telephone
1957	MCGREGOR S DO-NUT SHOP	Pacific Telephone
1954	VICGREGOR S DO-NUT SHOP	R. L. Polk & Co.
1951	a Locke B C ir acct	Pacific Directory Co.
	AMc Gregors Do Nut Shop	Pacific Directory Co.
1950	MCGREGOR S DO-NUT SHOP	Pacific Telephone

FINDINGS

<u>Year</u>	<u>Uses</u>	<u>Source</u>
1947	Nealey J J	Pacific Directory Co.
	Jeannes Studio	Pacific Directory Co.
	a Compton Cameras	Pacific Directory Co.
	Mc Gregors Do Nut Shop	Pacific Directory Co.
	MCGREGOR S DO-NUT SHOP	Los Angeles Directory Co.
1940	APalmer Chas W Tire Serv	Los Angeles Directory Co.
	PALMER CHAS W TIRE SERVICE YOUR INDEPENDENT DEALER QUALITY RETREADS AND T	Los Angeles Directory Co.

428 E COMPTON BLVD

<u>Year</u>	<u>Uses</u>	<u>Source</u>
2009	SARA NUTRITION MINI MARKET	Cole Information Services
2004	TELESIA GLENN	Cole Information Services
2001	XCAPE BEAUTY SALON	Haines & Company, Inc.
1999	XCAPE BEAUTY SALON	Cole Information Services
1995	Compton Beauty Salon	Pacific Bell
1994	HILDAS CHILDRENS SHOP	Cole Information Services
1975	PAMOJA	Pacific Telephone
1967	Compton Invitational Track Meet	Pacific Telephone
1964	KIRKWOOD JACK COMPTON TRAVEL SERV INC	Pacific Telephone
	COMPTON TRAVEL SERV INC	Pacific Telephone
1960	COMPTON TRAVEL SERV	Pacific Telephone
	KIRKWOOD JACK COMPTON TRAVEL SERV	Pacific Telephone
1957	POWARS DONALD L ATTY	Pacific Telephone
	THATCHER ROBT L ATTY	Pacific Telephone
	KIRKWOOD JACK COMPTON TRAVEL SERV	Pacific Telephone
	COMPTON TRAVEL SERV	Pacific Telephone
	COMPTON TELEPHONE ANSWERING SERV	Pacific Telephone
1954	WORLD TRAVEL BUREAU INC	R. L. Polk & Co.
	POWARS DONALD L ATTY	R. L. Polk & Co.
1951	Vinces	Pacific Directory Co.
1940	Neel M J	Los Angeles Directory Co.

430 E COMPTON BLVD

<u>Year</u>	<u>Uses</u>	<u>Source</u>
2004	OCCUPANT UNKNOWN	Cole Information Services

FINDINGS

<u>Year</u>	<u>Uses</u>	<u>Source</u>
1999	MOMS CRAFTS & FABRIC	Cole Information Services
1995	Moms Crafts & Fabric	Pacific Bell
1964	DAY W HOWARD DAY & BROWN INS	Pacific Telephone
	DAY & BROWN INS	Pacific Telephone
	LINDBORG LENNY BUILDER	Pacific Telephone
1960	OWL INS AGCY OF CALIF	Pacific Telephone
	MELTON M M MMM GENL CONTRS	Pacific Telephone
	M M M GENL CONTRS	Pacific Telephone
	DAY W HOWARD DAY & DAY INS & REAL ESTATE	Pacific Telephone
	DAY & DAY INS & REAL ESTATE	Pacific Telephone
	COMPTON INS AGCY	Pacific Telephone
1957	OWL INS AGCY OF CALIF	Pacific Telephone
	LE ROI DIV WESTINGHOUSE AIR BRAKE CO	Pacific Telephone
	DAY W HOWARD DAY & DAY INS & REAL ESTATE	Pacific Telephone
	DAY & DAY INS & REAL ESTATE	Pacific Telephone
	COMFPTON INS AGCY	Pacific Telephone
	COMPTON BONDING AGCY	Pacific Telephone
1951	ADomestic Finance Co	Pacific Directory Co.
1950	DOMESTIC FINANCE CO	Pacific Telephone

433 E COMPTON BLVD

<u>Year</u>	<u>Uses</u>	<u>Source</u>
1947	Yonce C V real est	Pacific Directory Co.
	YONCE C V REAL EST	Los Angeles Directory Co.
1940	Mason Helen M	Los Angeles Directory Co.

435 E COMPTON BLVD

<u>Year</u>	<u>Uses</u>	<u>Source</u>
1947	COMPTON FLORIST	Los Angeles Directory Co.
	Compton Florist	Pacific Directory Co.

436 E COMPTON BLVD

<u>Year</u>	<u>Uses</u>	<u>Source</u>
2014	HARRISONROSS MORTUARY	Cole Information Services
2009	HARRISON ROSS MORTUARIES	Cole Information Services
2004	HARRISON ROSS FUNERAL HOME	Cole Information Services
	OCCUPANT UNKNOWN	Cole Information Services

FINDINGS

<u>Year</u>	<u>Uses</u>	<u>Source</u>
1999	HARRISON ROSS VIEW PARK MORTUARY	Cole Information Services
1995	Compton	Pacific Bell
	Harrison Ross Funeral Homes Inc	Pacific Bell
1994	HARRISON ROSS FUNERAL HOMES	Cole Information Services
	HARRISON ROSS MORTUARIES	Cole Information Services
1990	HARRISON ROSS FUNERAL HOMES INC	Pacific Bell
1985	HARRISON-ROSS FUNERAL HOMES INC COMPTON	Pacific Bell
1980	HARRISON ROSS FUNERAL HOMES INC	Pacific Telephone
1975	HARRISON ROSS FUNERAL HOME	Pacific Telephone
	HARRISON LEON HARRISON-ROSS FUNERAL HOME	Pacific Telephone
1971	Weddale Otis Neel Funeral Directors Inc	Pacific Telephone
	Weddale Carol D Neel Funeral Directors Inc	Pacific Telephone
	Neel Funeral Directors Inc	Pacific Telephone
	Neal Funeral Directors Inc	Pacific Telephone
1964	WEDDLE OTIS NEEL FUNERAL DIRECTORS INC	Pacific Telephone
	WEDDLE CAROL D JREEL FUNERAL DIRECTORS INC	Pacific Telephone
	NEEL FUNERAL DIRECTORS INC	Pacific Telephone
	NEAL FUNERAL DIRECTORS INC	Pacific Telephone
1960	WEDDLE OTIS NEEL FUNERAL DIRECTORS INC	Pacific Telephone
	WEDDLE CAROL D NEEL FUNERAL DIRECTORS INC	Pacific Telephone
	NEEL FUNERAL DIRECTORS INC	Pacific Telephone
	NEAL FUNERAL DIRECTORS INC	Pacific Telephone
1957	WEDDLE OTIS NEEL FUNERAL DIRECTORS	Pacific Telephone
	NEEL FUNERAL DIRECTORS	Pacific Telephone
	MEAL FUNERAL DIRECTORS	Pacific Telephone
	ASHFORD OTTO NEEL FUNERAL DIRECTORS	Pacific Telephone
1954	NEEL FUNERAL DIRECTORS COMPTON	R. L. Polk & Co.
	ASHFORD OTTO NEEL FUNERAL DIRECTORS	R. L. Polk & Co.
	NEAL FUNERAL DIRECTORS	R. L. Polk & Co.
	NEAL S FUNERAL DIRECTORS	R. L. Polk & Co.

FINDINGS

<u>Year</u>	<u>Uses</u>	<u>Source</u>
1954	WEDDLE OTIS NEEL FUNERAL DIRECTORS	R. L. Polk & Co.
1951	ANee I Funeral Directors	Pacific Directory Co.
1950	NEEL FUNERAL DIRECTORS	Pacific Telephone
	NEEL FUNERAL DIRECTORS	Pacific Telephone
	NEAL FUNERAL DIRECTORS	Pacific Telephone
	NEEL M J NEEL FUNERAL DIRECTORS	Pacific Telephone
1947	NEEL FUNERAL DIRECTORS	Los Angeles Directory Co.
	Neel Funeral Directors	Pacific Directory Co.
1940	Neel Funeral Dirs	Los Angeles Directory Co.

440 E COMPTON BLVD

<u>Year</u>	<u>Uses</u>	<u>Source</u>
1940	Bach P H	Los Angeles Directory Co.

446 E COMPTON BLVD

<u>Year</u>	<u>Uses</u>	<u>Source</u>
1940	Kiwanis Club	Los Angeles Directory Co.
	Rotary Club	Los Angeles Directory Co.
	Twenty Thirty Club	Los Angeles Directory Co.
	Business & Professional mens Club	Los Angeles Directory Co.
	Pathfinders Club	Los Angeles Directory Co.

455 E COMPTON BLVD

<u>Year</u>	<u>Uses</u>	<u>Source</u>
1960	COMPTON SECURITIES CO	Pacific Telephone
1957	COMPTON SECURITIES CO	Pacific Telephone
1954	CORPPTON SCWRIIIES CO	R. L. Polk & Co.
1951	AAustin Austin Jones lawyers	Pacific Directory Co.
	Chaffee E W lawyer	Pacific Directory Co.
1950	AUSTIN & AUSTIN ATTORNEYS	Pacific Telephone
	AUSTIN GERTRUDE H AUSTIN & AUSTIN ATTORNEYS	Pacific Telephone
	AUSTIN IRVING P AUSTIN & AUSTIN ATTORNEYS	Pacific Telephone
	JONES DANNY R ATTY	Pacific Telephone

460 E COMPTON BLVD

<u>Year</u>	<u>Uses</u>	<u>Source</u>
1960	GUARANTEED HOMES OF EAST L A	Pacific Telephone

FINDINGS

471 E COMPTON BLVD

<u>Year</u>	<u>Uses</u>	<u>Source</u>
1964	CARMEN HOBBIES & CRAFTS	Pacific Telephone

477 E COMPTON BLVD

<u>Year</u>	<u>Uses</u>	<u>Source</u>
2014	YOUTHBUILD CHARTER SCHOOL OF CALIF	Cole Information Services
1999	FOUNDERS BANK OF	Cole Information Services
	FOUNDERS NATIONAL BANK OF LOS ANGELES	Cole Information Services
1995	Compton Branch	Pacific Bell
	Founders National Bank Of Los Angeles	Pacific Bell
1994	FOUNDERS NATIONAL BANK	Cole Information Services
1990	FOUNDERS SAVINGS & LOAN COMPTON	Pacific Bell
1986	FOUNDERS SAVINGS & LOAN COMPTON	Pacific Bell
1985	FOUNDERS SAVINGS & LOAN	Pacific Bell
1975	COMMUNITY SAVINGS & LOAN ASSOCIATION COMPTON BR	Pacific Telephone
	COMMUNITY SAVINGS & LOAN ASSOCIATION SUBSIDIARY OF FINANCIAL FEDERATION INC	Pacific Telephone
1964	COMMUNITY SAVINGS AND LOAN ASSOCIATION	Pacific Telephone
	COMPTON SECURITIES CO	Pacific Telephone
	FINANCIAL FEDERATION INC	Pacific Telephone
1957	COMMUNITY SAVINGS AND LOAN ASSOCIATION	Pacific Telephone
1954	COMMUNITY SAVINGS AND LOAN ASSOCIATION	R. L. Polk & Co.
	COMPTON EXTERMIPATORS	R. L. Polk & Co.
1951	ACompton Fed Say & Loan Assn	Pacific Directory Co.
1950	COMPTON FEDERAL SAVINGS & LOAN ASSN	Pacific Telephone

491 E COMPTON BLVD

<u>Year</u>	<u>Uses</u>	<u>Source</u>
1991	From Ivne Telephones Cal 8572500	Pacific Bell
	Calfora Supply Inc	Pacific Bell
	California Supply Inc	Pacific Bell

FINDINGS

493 E COMPTON BLVD

<u>Year</u>	<u>Uses</u>	<u>Source</u>
1964	COMPTON CHAMBER OF COMMERCE	Pacific Telephone

499 E COMPTON BLVD

<u>Year</u>	<u>Uses</u>	<u>Source</u>
2004	OCCUPANT UNKNOWN	Cole Information Services
1995	Equal Chance Inc	Pacific Bell
1994	CHAMBER OF COMMERCE	Cole Information Services
1985	CHAMBER OF COMMERCE CARSON	Pacific Bell
1980	CHAMBER OF COMMERCE	Pacific Telephone
1975	COMPTON CHAMBER OF COMMERCE	Pacific Telephone
	COMPTON JUNIOR CHAMBER OF COMMERCE	Pacific Telephone
1964	COMPTON JUNIOR CHAMBER OT COMMERCE	Pacific Telephone
	BETTER BUSINESS BUREAU COMPTON DIV COMPTON	Pacific Telephone
1960	BETTER BUSINESS BUREAU COMPTON DIV COMPTON	Pacific Telephone
	COMPTON JUNIOR CHAMBER OF COMMERCE	Pacific Telephone
	COMPTON CHAMBER OF COMMERCE	Pacific Telephone
1957	BETTER BUSINESS BUREAU COMPTON DIVCOMPTON	Pacific Telephone
	COMPTON JUNIOR CHAMBER OF COMMERCE	Pacific Telephone
	COMPTOIS CHAMBER OF COMMERCE	Pacific Telephone
1954	COMPTON CHAMBER OF COMMERCE	R. L. Polk & Co.
	COINPTORI JUNIOR CHAMNIFER OF COMMERCE	R. L. Polk & Co.
1951	ACompton Securities Co	Pacific Directory Co.
	1/2 AChamber of Commerce	Pacific Directory Co.
	Jr Chamber of Commerce	Pacific Directory Co.
	Better Business Bureau	Pacific Directory Co.
1950	COMPTON SECURITIES CO	Pacific Telephone

500 E COMPTON BLVD

<u>Year</u>	<u>Uses</u>	<u>Source</u>
2001	ALTERNTVPAINMNG	Haines & Company, Inc.
1995	Alternative Pain Management	Pacific Bell
	Bakkar Ruben A DC	Pacific Bell
1985	A T & M SECURITY	Pacific Bell

FINDINGS

<u>Year</u>	<u>Uses</u>	<u>Source</u>
1985	A T & M SECURITY	Pacific Bell
	TRI CITY SECURITY TRAINING CENTER	Pacific Bell
1981	HUB CITY SECURITY COMPTON	Pacific Telephone
1980	HUB CITY SECURITY	Pacific Telephone
1971	Block Samuel P Block Toler Bulloch & Scully attys Compton Ofc	Pacific Telephone
	Block Toler Bulloch & Scully attys	Pacific Telephone
	Bulloch Lloyd A Block Toler Bulloch & Scully attys Compton Ofc	Pacific Telephone
	Scully Daniel J Block Toler Bulloch & Scully attys	Pacific Telephone
1967	Scully Danl J Block Toler Bulloch Biggerstaff & Scully attys	Pacific Telephone
	Ofc	Pacific Telephone
	Toler Francis B Jr Block Toler Bulloch Biggerstaff & Scully attys	Pacific Telephone
1964	BIGGERSTAFF RALPH A BLOCK TLER BULLOCH & BIGGERSTAFF ATTYS	Pacific Telephone
	BLOCK SAML P BLOCK TOLER BULLOCH & BIGGERSTAFF ATTYS	Pacific Telephone
	BLOCK TOLER BULLOCH & BIGGERSTAFF ATTYS	Pacific Telephone
	BULLOCH LLOYD A BLOCK TOLER BULLOCH & BIGGERSTAFF ATTYS	Pacific Telephone
	SCULLY DANL J BLOCK TYLER BULLOCH & BIGGERSTAFF ATTYS	Pacific Telephone
	TALER FRANCIS B JR BLOCK TOLER BULLOCH & BIGGERSTAFF ATTYS	Pacific Telephone
1960	BIGGERSTAFF RALPH A BLOCK TOLER BULLOCH & BIGGERSTAFF ATTYS	Pacific Telephone
	BLOCK SAML P BLOCK TOLER BULLOCH & BIGGERSTAFF ATTYS	Pacific Telephone
	BLOCK TOLER BULLOCH & BIGGERSTAFF ATTYS	Pacific Telephone
	BULLOCH LLOYD A BLOCK TOLER BULLOCH & BIGGERSTAFF ATTYS	Pacific Telephone
	ROSEN IRVING E BLOCK TOLER BULLOCH & BIGGERSTAFF ATTYS	Pacific Telephone
	TOLER FRANCIS B JR BLOCK TOLER BULLOCH & BIGGERSTAFF ATTYS	Pacific Telephone
1957	BIGGERSTAFF RALPH A BLOCK TOLER BULLOCH & BIGGERSTAFF ATTYS	Pacific Telephone
	BLOCK SAML P BLOCK TOLER BULLOCH & BIGGERSTAFF ATTYS	Pacific Telephone

FINDINGS

<u>Year</u>	<u>Uses</u>	<u>Source</u>
1957	BLOCK TOLER BULLOCH & BIGGERSTAFF ATTYS	Pacific Telephone
	BULLOCH LLOYD A BLOCK TOLER BULLOCH & BIGGERSTAFF ATTYS	Pacific Telephone
	ROSEN IRVING E BLOCK TOLER BULLOCH & BIGGERSTAFF ATTYS	Pacific Telephone
	TOLER FRANCIS 8 JR BLOCK TOLER BULLOCH & BIGGERSTAFF ATTYS	Pacific Telephone

502 E COMPTON BLVD

<u>Year</u>	<u>Uses</u>	<u>Source</u>
1950	MARTIN S UPHOLSTERY	Pacific Telephone
1947	Martins Uphol Shop	Pacific Directory Co.
1940	Tri Cities Advertising Distrs	Los Angeles Directory Co.

504 E COMPTON BLVD

<u>Year</u>	<u>Uses</u>	<u>Source</u>
2001	BAKKAR Reuben	Haines & Company, Inc.
1995	Knott Security & Patrol	Pacific Bell
1985	UNIVERSAL LIFE INS CO	Pacific Bell
1980	HUB INSTANT PRINTING CO	Pacific Telephone
1964	COMPTON ESCROW CO	Pacific Telephone
	SWOPE C A COMPTON ESCROW CO	Pacific Telephone
1960	COMPTON ESCROW CO	Pacific Telephone
	SWOPE C A COMPTON ESCROW CO	Pacific Telephone
1957	COMPTON ESCROW CO	Pacific Telephone
	SVWOLPE C A COMPTAN ESCROWC	Pacific Telephone

505 E COMPTON BLVD

<u>Year</u>	<u>Uses</u>	<u>Source</u>
2001	XXXX	Haines & Company, Inc.
1999	OCCUPANT UNKNOWN	Cole Information Services
	COOKE CONWAY	Cole Information Services
1995	Cook & Associates	Pacific Bell
1994	COOK&ASSOCIATES	Cole Information Services
	COOKE & ASSOC	Cole Information Services
1990	COOK & ASSOCIATES COMPTON	Pacific Bell
	COOKE CONWAY COMPTON	Pacific Bell
1986	COOK & ASSOCIATES COMPTON	Pacific Bell
	COOKE CONWAY COMPTON	Pacific Bell
1985	COOK & ASSOCIATES	Pacific Bell

FINDINGS

<u>Year</u>	<u>Uses</u>	<u>Source</u>
1980	COOK & ASSOCIATES	Pacific Telephone
1960	BAKST PAULINE DAY ATTY	Pacific Telephone
	MARKSTROM H E LUMBER SALES	Pacific Telephone
	SCHWARTZ EMMETT A INS	Pacific Telephone
1954	COMPTON COUNSELLING SERV INC	R. L. Polk & Co.
	COMPTON & LYNWOOD CREDIT BUREAUT COLLECTNS	R. L. Polk & Co.
	CREDIT BUREAU COMPTON & LYNWOOD REPORT DEPT	R. L. Polk & Co.
	CREDIT BUREAU COMPTON & LYNWOOD REPORT DEPT	R. L. Polk & Co.
	CREDIT BUREAU COMPTON & LYNWOOD COLLECTION DEPT	R. L. Polk & Co.
	CREDIT BUREAU COMPTON & LYNWOOD COLLECTION DEPT	R. L. Polk & Co.
	STUDIO OF BEAUTY	R. L. Polk & Co.
1951	Profesional Bldg	Pacific Directory Co.
	Credit Bureau	Pacific Directory Co.
	Heberle R J & Co whol lbr	Pacific Directory Co.
	Phelps C W lawyer	Pacific Directory Co.
	Soliss A N lawyer	Pacific Directory Co.
	Studio of Beauty	Pacific Directory Co.
	Wilde G A lawyer	Pacific Directory Co.
1950	GC COOPERATIVE ENTERPRISES	Pacific Telephone
	CORNELL SAMI V ATTY	Pacific Telephone
	CREDIT BUREAU COMPTON & LYNWOOD	Pacific Telephone
	COLLECTION DEPT	Pacific Telephone
	MNOORE EMPLOYMENT AGCY	Pacific Telephone
	MOORE EMPLOYMENT AGCY	Pacific Telephone
	PHELPS C WAYNE ATTY	Pacific Telephone
	SOLISS A N ATTY	Pacific Telephone
	STUDIO OF BEAUTY	Pacific Telephone
	WILDE GEAO ARNOLD ATTY	Pacific Telephone
1947	Professional Bldg	Pacific Directory Co.
	PROFESSIONAL BLDG	Los Angeles Directory Co.
1940	Professional Building	Los Angeles Directory Co.
	Dummit G L dentist	Los Angeles Directory Co.
	Ehrke A A phys	Los Angeles Directory Co.
	Leggitt C M phys	Los Angeles Directory Co.
	Pierson & Block lawyers	Los Angeles Directory Co.

FINDINGS

<u>Year</u>	<u>Uses</u>	<u>Source</u>
1940	Abbott F E phys	Los Angeles Directory Co.
	ALauer M S phys	Los Angeles Directory Co.
	Melbourne E T dentist	Los Angeles Directory Co.
	Mid Cities Credit Bureau	Los Angeles Directory Co.
	Cowan M Dentai Labtry	Los Angeles Directory Co.
	Street Continued	Los Angeles Directory Co.

509 E COMPTON BLVD

<u>Year</u>	<u>Uses</u>	<u>Source</u>
2001	XXXX	Haines & Company, Inc.
1994	YWCA OF GREATER LOS ANGELES	Cole Information Services
	YWCA OF LOS ANGELES	Cole Information Services
	Y W C A	Cole Information Services
1990	YWCA SEXUAL ASSAULT CRISIS CENTER COMPTON	Pacific Bell
	YWCA SEXUAL ASSAULT PROGRAM COMPTON	Pacific Bell
1986	YWCA OF LOS ANGELES AND PROGRAM CENTERS	Pacific Bell
	YWCA SEXUAL ASSAULT CRISIS CENTER COMPTON	Pacific Bell
	YWCA SEXUAL ASSAULT PROGRAM COMPTON	Pacific Bell
1975	MEDICARE INFORMATION SOCIAL SECURITY ADMINISTRATION	Pacific Telephone
1964	BAUGHMAN W F DO COMPTON	Pacific Telephone
1960	BAUGHMAN W F DO COMPTON	Pacific Telephone
	BAUGHMAN JOHN A DO	Pacific Telephone
1957	BAUGHMAN W F DO COMPTON	Pacific Telephone
1954	BAUGHMAN W F DO COMPTON	R. L. Polk & Co.
1951	Baughman W F osteo	Pacific Directory Co.
1950	BAUGHMAN W F DO	Pacific Telephone
1947	Baughman W F osteo	Pacific Directory Co.
	BAUGHMAN W F OSTEO	Los Angeles Directory Co.

510 E COMPTON BLVD

<u>Year</u>	<u>Uses</u>	<u>Source</u>
1954	BO-JAY FLORIST	R. L. Polk & Co.
	PAINTER JACK T BO-JAY FLORIST	R. L. Polk & Co.
	PAINTER JACK T FIRST	R. L. Polk & Co.
1951	Bo Jay Florist	Pacific Directory Co.

FINDINGS

<u>Year</u>	<u>Uses</u>	<u>Source</u>
1950	THELMA S BEAUTY SHOP	Pacific Telephone
1947	Grier Printing Co	Pacific Directory Co.
	Hart A J Mrs	Pacific Directory Co.
	a Quinn J F acct	Pacific Directory Co.
	b Vacant	Pacific Directory Co.
1940	Hart W C	Los Angeles Directory Co.
	a Vacant	Los Angeles Directory Co.

511 E COMPTON BLVD

<u>Year</u>	<u>Uses</u>	<u>Source</u>
2001	XXXX	Haines & Company, Inc.
1975	COMPTON UNIFIED SCHOOL DISTRICT ADULT SCHOOL	Pacific Telephone

516 E COMPTON BLVD

<u>Year</u>	<u>Uses</u>	<u>Source</u>
1954	ABUNDAVITA JONES FOOD SUPPLEMENT CO	R. L. Polk & Co.
	BIGGERSTAFF RALPH A BLOCK TOLER BULLOCH & BIGGERSTAFF ATTYS	R. L. Polk & Co.
	ATTYS	R. L. Polk & Co.
	BULLOCH LLOYD A BLOCK TOLER BULLOCH & BIGGERSTAFF ATTYS	R. L. Polk & Co.
	ENCYCLOPEDIA AMERICANA	R. L. Polk & Co.
	JONES FOOD SUPPLEMENT CO	R. L. Polk & Co.
	JONES FOOD SUPPLEMENT CO	R. L. Polk & Co.
	SERTOMA CLUB OF COMPTON	R. L. Polk & Co.
	ATTYS	R. L. Polk & Co.
	YOUTH EMPLOYMENT SERV	R. L. Polk & Co.
	BLOCK TOLER BULLOCH & BIGGERSTAFF ATTYS	R. L. Polk & Co.
1951	Day Building	Pacific Directory Co.
	Equitabk Life Assur Soc	Pacific Directory Co.
	Gaul & Klosterman accts	Pacific Directory Co.
	Moore Emp Agcy	Pacific Directory Co.
	Block & Dunbar lawyers	Pacific Directory Co.
	Standard Oil Co	Pacific Directory Co.
1950	BLOCK & DUNBAR ATTYS	Pacific Telephone
	BLOCK SAMI P BLOCK & DUNBAR ATTYS	Pacific Telephone
	DUNBAR DONALD E BLOCK & DUNBAR ATTYS	Pacific Telephone

FINDINGS

<u>Year</u>	<u>Uses</u>	<u>Source</u>
1950	JAY JOHN R ACCT	Pacific Telephone
	KEETON LEON B JR REYNOLDS &8 KEETON ATTYS	Pacific Telephone
	REYNOLDS & KEETON ATTYS	Pacific Telephone
	STODDARD FRANK G DIST MGR EQUITABLE LIFE ASSURANCE SOCIETY OF U S	Pacific Telephone
	STANDARD OIL CO OF CALIF ARTESIA	Pacific Telephone
	STANDARD OIL CO OF CALIF ARTESIA	Pacific Telephone
	STANDARD OIL CO OF CALIF ARTESIA	Pacific Telephone
	STANDARD OIL CO OF CALIF ARTESIA	Pacific Telephone
	EQUITABLE LIFE ASSURANCE SOCIETY OF U S	Pacific Telephone
1947	Day Building	Pacific Directory Co.

518 E COMPTON BLVD

<u>Year</u>	<u>Uses</u>	<u>Source</u>
1960	PERMANENT WAVE SHOP	Pacific Telephone
1957	PERMANENT WAVE SHOP THE	Pacific Telephone
1954	COMPTON ESCROW CO	R. L. Polk & Co.
	SWOPE C A COMPTON ESCROW CO	R. L. Polk & Co.
1951	Compton Escrow Co	Pacific Directory Co.
1950	COMPTON ESCROW CO	Pacific Telephone
	SWOPE C A COMPTON ESCROW CO	Pacific Telephone
1947	Compton Escrow Co	Pacific Directory Co.

519 E COMPTON BLVD

<u>Year</u>	<u>Uses</u>	<u>Source</u>
2001	XXXX	Haines & Company, Inc.
1950	WILLIAM S CORSET SHOP	Pacific Telephone

520 E COMPTON BLVD

<u>Year</u>	<u>Uses</u>	<u>Source</u>
2001	OSANDOVAL Antonio 00 U	Haines & Company, Inc.
1960	RICKEYS LADIES READY TO WEAR	Pacific Telephone
1957	RICKEY S LADIES READY TO WEAR	Pacific Telephone
1954	RICKEY S LADIES READY TO WEAR	R. L. Polk & Co.
1951	Rickeys womens do	Pacific Directory Co.
1950	CER-FIED DEPT STORE	Pacific Telephone
1947	Vacant	Pacific Directory Co.

FINDINGS

521 E COMPTON BLVD

<u>Year</u>	<u>Uses</u>	<u>Source</u>
1964	HECTOR S KOSHER STYLE RESTAURANT & DELICATESSEN	Pacific Telephone
1957	HOUSE OF BEEF	Pacific Telephone
1954	ROD S RESTAURANT	R. L. Polk & Co.
	ROD S RESTAURANT	R. L. Polk & Co.
1951	Rods Cafe	Pacific Directory Co.
1950	CLOCK NO 4 THE	Pacific Telephone
1947	Famous Cafe	Pacific Directory Co.
1940	Spiro C L restr	Los Angeles Directory Co.

522 E COMPTON BLVD

<u>Year</u>	<u>Uses</u>	<u>Source</u>
1957	HOUSEHOLD FINANCE CORPORATION	Pacific Telephone
1954	HOUSEHOLD FINANCE CORPORATION	R. L. Polk & Co.
1951	Household Finance Corp	Pacific Directory Co.
1950	J B CORRAL BOYS FURNSHNGS	Pacific Telephone
	CORRAL J B BOYS FIRNSHNGS	Pacific Telephone
1947	J B CORRAL BOYS CIO	Los Angeles Directory Co.
	J B Corral boys c lo	Pacific Directory Co.

524 E COMPTON BLVD

<u>Year</u>	<u>Uses</u>	<u>Source</u>
1940	Lueders F H W	Los Angeles Directory Co.

533 E COMPTON BLVD

<u>Year</u>	<u>Uses</u>	<u>Source</u>
1985	SAM HARDIMAN AUTO SALES	Pacific Bell

537 E COMPTON BLVD

<u>Year</u>	<u>Uses</u>	<u>Source</u>
1990	HARRIS TERMITE CONTROL COMPTON	Pacific Bell
1986	A-1 GLOBE MEAT SLICING SERVICE COMPTON	Pacific Bell
	HARRIS TERMITE CONTROLS COMPTON	Pacific Bell
1985	HARRIS TERMITE CONTROL	Pacific Bell
1981	HARRIS TERMITE CONTROL COMPTON	Pacific Telephone
1980	HARRIS TERMITE CONTROL COMPTON	Pacific Telephone

FINDINGS

<u>Year</u>	<u>Uses</u>	<u>Source</u>
1975	HARRIS TERMITE CONTROL	Pacific Telephone
1960	BERKLEY ELLA L MRS	Pacific Telephone
1951	Spore H J	Pacific Directory Co.
1947	Vacant	Pacific Directory Co.
	VACANT	Los Angeles Directory Co.

539 E COMPTON BLVD

<u>Year</u>	<u>Uses</u>	<u>Source</u>
2001	XXXX	Haines & Company, Inc.
1964	CITY TERMITE CO INC	Pacific Telephone
1960	CITY TERMITE CO INC	Pacific Telephone
1957	CITY TERMITE CO INC	Pacific Telephone
1954	SPORE H J	R. L. Polk & Co.
1951	Spore H J real est	Pacific Directory Co.
1950	SPORE H J RI EST	Pacific Telephone
1947	Spore H J ins	Pacific Directory Co.
1940	Spore H J real est	Los Angeles Directory Co.

557 E COMPTON BLVD

<u>Year</u>	<u>Uses</u>	<u>Source</u>
1960	BIGGERSTAFF RITY	Pacific Telephone

603 E COMPTON BLVD

<u>Year</u>	<u>Uses</u>	<u>Source</u>
1985	ROSIE S RESTAURANT	Pacific Bell
1967	Scotties Bar B Que	Pacific Telephone
1964	SHEPPARD MARY WILLIAMS HAIRSTYLIST	Pacific Telephone
	PERRY S AIRSTYLISTS	Pacific Telephone
	GOODMAN RUTH BEAUTICIAN	Pacific Telephone
	BRISCO NANCY BEAUTICIAN	Pacific Telephone
	BOHANNON THELMA	Pacific Telephone
1960	SHEPPARD MARY WILLIAMS HAIRSTYLIST	Pacific Telephone
	PERRY S HAIRSTYLISTS	Pacific Telephone
	MAC CALLUM THELMA BEAUTICIAN	Pacific Telephone
	LANNERS THELMA HAIRSTYLIST	Pacific Telephone
	BOHANNON THELMA	Pacific Telephone
1957	PERRY S HAIRSTYLISTS	Pacific Telephone
1954	PERRY S BEAUTY SALON	R. L. Polk & Co.

FINDINGS

<u>Year</u>	<u>Uses</u>	<u>Source</u>
1954	JOYCE PERRY PERRY S BEAUTY SALON	R. L. Polk & Co.

605 E COMPTON BLVD

<u>Year</u>	<u>Uses</u>	<u>Source</u>
1985	BONTANICA SAN MIQUEL	Pacific Bell
1964	COMPTON TYPEWRITER CO	Pacific Telephone
1960	ROYAL TYPEWRITER CO	Pacific Telephone
	COMPTON TYPEWRITER CO	Pacific Telephone
1957	LOYAL TYPEWRITER CO	Pacific Telephone
	COMPTON TYPEWRITER CO	Pacific Telephone
	JACK & MIKE S TEXACO SERV	Pacific Telephone
1954	WATERS BUTANE SERV	R. L. Polk & Co.
	JACK S TEXACO SERV	R. L. Polk & Co.
	ROYAL TYPEWRITER CO	R. L. Polk & Co.
	WATERS BUTANE SERV	R. L. Polk & Co.
	COMPTON TYPEWRITER CO	R. L. Polk & Co.

608 E COMPTON BLVD

<u>Year</u>	<u>Uses</u>	<u>Source</u>
2014	BEHAVIORAL STAFFING	Cole Information Services
	LOS ANGELES PLUMBING SUPPLY	Cole Information Services
	LOUI MICHEL CIE	Cole Information Services
	WEB O ART	Cole Information Services
	AFFORDABLE MOVING & STORAGE	Cole Information Services
	FRANCIS SALLEY	Cole Information Services
	CAL GA CRETE INDUSTRY	Cole Information Services
2004	EG & G SERVICES U S CSTM SPRT	Cole Information Services
	FRANKS FLAT BED	Cole Information Services
2001	XXXX	Haines & Company, Inc.
1999	G S G I	Cole Information Services
	GLOBAL STUDIES GROUP INCORPORATED	Cole Information Services
	HARLEN METAL PRODUCTS INCORPORATED	Cole Information Services
	HARLEN METAL PRODUCTS INCORPORATED	Cole Information Services
1995	ASI	Pacific Bell
	California Avi Tron Corp	Pacific Bell
	Harlen Metal Products Inc	Pacific Bell
	Harlen Metal Products Inc	Pacific Bell

FINDINGS

<u>Year</u>	<u>Uses</u>	<u>Source</u>
1995	M M Fab Inc	Pacific Bell
1994	HARLEN METAL PRODUCTS INC	Cole Information Services
	A S I	Cole Information Services
1957	PACIFIC TELEPHONE AND TELEGRAPH CO THE EMPLOYMENT OFCS WOMEN	Pacific Telephone
	CHRISTIE CO CONTRS	Pacific Telephone
	CHRISTIE CO CENTRE	Pacific Telephone
1954	PACIFIC TELEPHONE AND TELEGRAPH CO COMPTON	R. L. Polk & Co.
1951	Pac Tel & Telg Co	Pacific Directory Co.
1950	PACIFIC TELEPHONE AND TELEGRAPH CO THE BUSINESS OFFICES	Pacific Telephone
	PACIFIC TELEPHONE AND TELEGRAPH CO THE BUSINESS OFFICES	Pacific Telephone
1947	SOU CAL TEL CO	Los Angeles Directory Co.
	Sou Cal Tel Co	Pacific Directory Co.
1940	Sou Cal Tel Co	Los Angeles Directory Co.

618 E COMPTON BLVD

<u>Year</u>	<u>Uses</u>	<u>Source</u>
1964	CRYSTAL CARL COMPTON	Pacific Telephone
1947	CRYSTAL CARL	Los Angeles Directory Co.

630 E COMPTON BLVD

<u>Year</u>	<u>Uses</u>	<u>Source</u>
1940	AHolcombe Josephine Mrs a Harlan T G	Los Angeles Directory Co. Los Angeles Directory Co.

634 E COMPTON BLVD

<u>Year</u>	<u>Uses</u>	<u>Source</u>
2001	XXXX	Haines & Company, Inc.

636 E COMPTON BLVD

<u>Year</u>	<u>Uses</u>	<u>Source</u>
1995	Chinatown Express	Pacific Bell

638 E COMPTON BLVD

<u>Year</u>	<u>Uses</u>	<u>Source</u>
1940	AWhite B R florist	Los Angeles Directory Co.

FINDINGS

641 E COMPTON BLVD

<u>Year</u>	<u>Uses</u>	<u>Source</u>
1995	Mouren Laurens Oil Co	Pacific Bell
	General Offices	Pacific Bell
	Mouren Laurens Oil Co	Pacific Bell
	General Offices	Pacific Bell
	Mouren Laurens Oil Co	Pacific Bell

643 E COMPTON BLVD

<u>Year</u>	<u>Uses</u>	<u>Source</u>
1940	Duffy Bert restr	Los Angeles Directory Co.

649 E COMPTON BLVD

<u>Year</u>	<u>Uses</u>	<u>Source</u>
1951	AMyers W C bicycles	Pacific Directory Co.

700 E COMPTON BLVD

<u>Year</u>	<u>Uses</u>	<u>Source</u>
2014	MARVELL HAYNES	Cole Information Services
	MARCELAS ABROM	Cole Information Services
2009	MARVELL HAYNES	Cole Information Services
1999	MARVELL HAYNES	Cole Information Services

705 E COMPTON BLVD

<u>Year</u>	<u>Uses</u>	<u>Source</u>
2014	CALIFORNIA FREIGHT	Cole Information Services
2001	XXXX	Haines & Company, Inc.
1999	PRIME STAR AUTO	Cole Information Services
	PREMIERE AUTOS	Cole Information Services
1970	CHALLENGER YACHT CORP	Pacific Telephone
1960	BRADLEY JAS A MRS	Pacific Telephone
1957	SILVER COCKER BOARDING KENNEL	Pacific Telephone
1954	SILVER COCKER BOARDING L(ENNE	R. L. Polk & Co.

709 E COMPTON BLVD

<u>Year</u>	<u>Uses</u>	<u>Source</u>
2014	JEHOVAHS WITNESSES CONGREGATION ALO	Cole Information Services
2004	JEHOVAHS WTNS CNGRGTN ALNDR	Cole Information Services
1999	JEHOVAHS WITNESSES CONGREGATION ALONDRA SPANISH	Cole Information Services

FINDINGS

<u>Year</u>	<u>Uses</u>	<u>Source</u>
1995	Jehovahs Witnesses Congregation Alondra Spanish	Pacific Bell
1994	JEHOVAHS WITNESSES	Cole Information Services
1964	ODD FELLOWS COMPTON LODGE NO 247 COMPTON	Pacific Telephone
1947	I O O F TEMPLE	Los Angeles Directory Co.

717 E COMPTON BLVD

<u>Year</u>	<u>Uses</u>	<u>Source</u>
2001	XXXX	Haines & Company, Inc.
1995	Ipax Of Calif	Pacific Bell
	Au Naturel	Pacific Bell
1994	AU NATUREL	Cole Information Services
1975	ADAMS WALDO H & ASSOCIATES INC	Pacific Telephone

720 E COMPTON BLVD

<u>Year</u>	<u>Uses</u>	<u>Source</u>
2014	PALM MOBILE HOME PARK	Cole Information Services
	ANTONIO VARGAS	Cole Information Services
	REFUGIO OSEGUEDA	Cole Information Services
	LINDA SPAGNOLA	Cole Information Services
	LINO ARELLANO	Cole Information Services
	ROMERO CRUZ	Cole Information Services
	JOSE BRENEF	Cole Information Services
	MARIA HECHAVARRIA	Cole Information Services
	HANS NAZARIO	Cole Information Services
	MANUEL PEREZ	Cole Information Services
	MARTIN RODRIGUEZ	Cole Information Services
	TEODORA VALLE	Cole Information Services
	SALVADOR CAMARENA	Cole Information Services
	MARISELA LEAL	Cole Information Services
	MARTIN STANXOVICXH	Cole Information Services
	CLAUDIO CASTILLO	Cole Information Services
	PRISCILLA DELTORO	Cole Information Services
	GABRIELA FORTANELA	Cole Information Services
	GERARDO HERRERA	Cole Information Services
	RUBEN MORENO	Cole Information Services
	WILLIE PARGA	Cole Information Services
	SERGIO SANCHEZ	Cole Information Services
	ALEX ALCARAZ	Cole Information Services

FINDINGS

<u>Year</u>	<u>Uses</u>	<u>Source</u>
2014	ISABEL CARREON	Cole Information Services
	N ROMEROS	Cole Information Services
	RAYMOND LACRUZ	Cole Information Services
	ANDRES MERCADO	Cole Information Services
	JOHN MUNOZ	Cole Information Services
	MIGUEL NAVARRO	Cole Information Services
	AMANDA ORTEGA	Cole Information Services
	FAUSTINO ROMERO	Cole Information Services
	AURORA ALVARADO	Cole Information Services
	GUADALUPE ANDRADE	Cole Information Services
	LETICIA CASARUBIAS	Cole Information Services
	MAYRA GARCIA	Cole Information Services
	MORALES LIZETTE	Cole Information Services
	SALVADOR JIMENEZ	Cole Information Services
	ARTURO MERCADO	Cole Information Services
	LITO MORALES	Cole Information Services
	NICOMEDES RUBIO	Cole Information Services
	CHRISTINA CANTERO	Cole Information Services
	ERNESTO MARTINEZ	Cole Information Services
	BRENDA SPIDELL	Cole Information Services
	MARIA GONZALEZ	Cole Information Services
	MARTHA HERRERALOPEZ	Cole Information Services
	ESTHER MONSON	Cole Information Services
	ELIZABETH HIDALGO	Cole Information Services
2009	IRMA GARCIA	Cole Information Services
	GUSTAVO VELAZQUEZ	Cole Information Services
	REFUGIO OSEGUEDA	Cole Information Services
	WALTER CASTELLANOS	Cole Information Services
	ANA TLAXCO	Cole Information Services
	LEONILA LARA	Cole Information Services
	MANUEL PEREZ	Cole Information Services
	GILMER AREVALO	Cole Information Services
	TOMAS RODRIGUEZ	Cole Information Services
	MARIA GONZALEZ	Cole Information Services
	VERONICA GUILLLEN	Cole Information Services
	HILDA LOPEZ	Cole Information Services
	GERARDO HERRERA	Cole Information Services
	JOSE OSEGUEDA	Cole Information Services

FINDINGS

<u>Year</u>	<u>Uses</u>	<u>Source</u>
2009	PRISCILLA DELTORO	Cole Information Services
	CLAUDIO CASTILLO	Cole Information Services
	JUAN BRENES	Cole Information Services
	ESTHER MONSON	Cole Information Services
	IGNACIO ROJAS	Cole Information Services
	FRANCISCA HERNANDEZ	Cole Information Services
	RAFAEL HERRERA	Cole Information Services
	RODRIGUEZ LEDESMA	Cole Information Services
	GUADALUPE ANDRADE	Cole Information Services
	AURORA ALVARADO	Cole Information Services
	ARTURO MERCADO	Cole Information Services
	ANTONIO VARGAS	Cole Information Services
	SILVIA GARCIA	Cole Information Services
	LETICIA CASARUBIAS	Cole Information Services
	M NAVARRETE	Cole Information Services
	JOSE MORA	Cole Information Services
	PALM MOBILE HOME PARK	Cole Information Services
	EMA NAZARIO	Cole Information Services
	RAM COVARRUBIAS	Cole Information Services
	ISABEL BAUTISTA	Cole Information Services
	ANA SANDOVAL	Cole Information Services
	JOSE BRENEF	Cole Information Services
	MARTIN STANOVICH	Cole Information Services
	MARISELA LEAL	Cole Information Services
	WILLIE PARGA	Cole Information Services
	LUZ MARQUEZ	Cole Information Services
	UBALDO PEREZ	Cole Information Services
	MARIA JIMENEZ	Cole Information Services
	ANA BRENES	Cole Information Services
	MARIA ALONZO	Cole Information Services
	ROCIO DELTORO	Cole Information Services
	BRENDA SPIDELL	Cole Information Services
	MARIA MALAGON	Cole Information Services
2004	JOSE MORA	Cole Information Services
	VICTOR CHAVEZ	Cole Information Services
	RAM COVARRUBIAS	Cole Information Services
	LISA ASREDANO	Cole Information Services
	ANA SANDOVAL	Cole Information Services

FINDINGS

<u>Year</u>	<u>Uses</u>	<u>Source</u>
2004	STEVE VELASCO	Cole Information Services
	PRISCILLA TARANGO	Cole Information Services
	LEOPOLDO COTA	Cole Information Services
	MANUEL PEREZ	Cole Information Services
	RAMONA BENITEZ	Cole Information Services
	CATALINA ALCARAZ	Cole Information Services
	MARISELA LEAL	Cole Information Services
	MARTIN STANOVICH	Cole Information Services
	GRACIELA MIRANDA	Cole Information Services
	SERGIO ALONSO	Cole Information Services
	FAUSTINO ROMERO	Cole Information Services
	ANTONIO JIMENEZ	Cole Information Services
	MARIA ALONZO	Cole Information Services
	WHEELER JEWEL	Cole Information Services
	PALM MOBILE HOME PARK INC	Cole Information Services
	B MORENO	Cole Information Services
	EMA NAZARIO	Cole Information Services
	ISABEL BAUTISTA	Cole Information Services
	FELIX SANCHEZ	Cole Information Services
	JOSE BRENEF	Cole Information Services
	VERONICA GUILLEN	Cole Information Services
	GUADALUPE CAMARENA	Cole Information Services
	LOURDES CARINO	Cole Information Services
	BULMARO GALVEZ	Cole Information Services
	GREGORIO MORALES	Cole Information Services
	MIGUEL NAVARRO	Cole Information Services
	AMANDA ORTEGA	Cole Information Services
	WILLIAM COSME	Cole Information Services
	GUADALUPE ANDRADE	Cole Information Services
	GUSTAVO VELAZQUEZ	Cole Information Services
2001	PALM MOBILE HMPK ALCARAZOCa lalna	Haines & Company, Inc.
	PALM MOBILE HMPK ALCARAZOCa lalna	Haines & Company, Inc.
1999	EMA NAZARIO	Cole Information Services
	PALM MOBILE HOME PARK	Cole Information Services
	ANA SANDOVAL	Cole Information Services
	ISABEL BAUTISTA	Cole Information Services
	JOSE BRENEF	Cole Information Services

FINDINGS

<u>Year</u>	<u>Uses</u>	<u>Source</u>
1999	MARTIN STANOVICH	Cole Information Services
	MARISELA LEAL	Cole Information Services
	F ROMERO	Cole Information Services
	WILLIE PARGA	Cole Information Services
	LUZ MARQUEZ	Cole Information Services
	UBALDO PEREZ	Cole Information Services
	MARIA JIMENEZ	Cole Information Services
	ANA BRENES	Cole Information Services
	MARIA ALONZO	Cole Information Services
	ROCIO DELTORO	Cole Information Services
	BRENDA SPIDELL	Cole Information Services
	IRMA GARCIA	Cole Information Services
	MARIA MALAGON	Cole Information Services
	GUSTAVO VELAZQUEZ	Cole Information Services
	REFUGIO OSEGUEDA	Cole Information Services
	WALTER CASTELLANOS	Cole Information Services
	LEONILA LARA	Cole Information Services
	ANA TLAXCO	Cole Information Services
	MANUEL PEREZ	Cole Information Services
	GILMER AREVALO	Cole Information Services
	TOMAS RODRIGUEZ	Cole Information Services
	VERONICA GUILLEN	Cole Information Services
	MARIA GONZALEZ	Cole Information Services
	HILDA LOPEZ	Cole Information Services
	JUAN BRENES	Cole Information Services
	JOSE OSEGUEDA	Cole Information Services
	GERARDO HERRERA	Cole Information Services
	PRISCILLA DELTORO	Cole Information Services
	CLAUDIO CASTILLO	Cole Information Services
	ESTHER MONSON	Cole Information Services
	IGNACIO ROJAS	Cole Information Services
	FRANCISCA HERNANDEZ	Cole Information Services
	RAFAEL HERRERA	Cole Information Services
	RODRIGUEZ LEDESMA	Cole Information Services
	GUADALUPE ANDRADE	Cole Information Services
	AURORA ALVARADO	Cole Information Services
	ARTURO MERCADO	Cole Information Services
	ANTONIO VARGAS	Cole Information Services

FINDINGS

<u>Year</u>	<u>Uses</u>	<u>Source</u>
1999	SILVIA GARCIA	Cole Information Services
	LETICIA CASARUBIAS	Cole Information Services
	M NAVARRETE	Cole Information Services
	JOSE MORA	Cole Information Services
	RANCHO CALIFORNIA LANDSCAPING	Cole Information Services
	RAM COVARRUBIAS	Cole Information Services
1995	Alonso Francisco	Pacific Bell
	Alonso Sergio	Pacific Bell
	Arellano Lino	Pacific Bell
	Bravo Francisco	Pacific Bell
	Bravo Ruben	Pacific Bell
	Camarena Rebecca	Pacific Bell
	Diaz Nava Adolfo	Pacific Bell
	Jimenez Jesus M	Pacific Bell
	Martinez Salvador O	Pacific Bell
	Nieblas Daniel	Pacific Bell
	Palm Mobile Home Park	Pacific Bell
	Perez Manuel	Pacific Bell
	Shealy Raul	Pacific Bell
	Vega Octaviano	Pacific Bell
	Velasco Oscar	Pacific Bell
	Villagomez Raul	Pacific Bell
	Witrigo Palemon	Pacific Bell
1994	PALM MOBILE HOME PARK	Cole Information Services
1985	VALLE MIGUEL	Pacific Bell
	VIDAL HUNTINGTON	Pacific Bell
	VILLAGOMEZ RAUL	Pacific Bell
	ZAMORA CARLOS & JULIA	Pacific Bell
	ARELLANO LINO	Pacific Bell
	ARTRY H	Pacific Bell
	BARNES SAMMY L	Pacific Bell
	BRUMLEY CLAUDE	Pacific Bell
	DICK GREGORYS BAHAMIAN DIET IND DISTR	Pacific Bell
	FLAMMAN HENRY J	Pacific Bell
	FLUSHER GENE & DIANNE	Pacific Bell
	JIMENEZ JESUS M	Pacific Bell
	KESSLER A IND DISTR	Pacific Bell
	LINSDAY D	Pacific Bell

FINDINGS

<u>Year</u>	<u>Uses</u>	<u>Source</u>
1985	MUNOZ JULIAN A	Pacific Bell
	PALM MOBILE HOME PARK	Pacific Bell
	RODRIGUEZ FELIX	Pacific Bell
	SHEEHAN EARL W	Pacific Bell
	THOMAS WAYNE L	Pacific Bell
	TSURUSAWA MASAHIKO	Pacific Bell
1980	ACREDANO M	Pacific Telephone
	BROWN RISKY L	Pacific Telephone
	BRUMLEY CLAUDE	Pacific Telephone
	FRANKLIN DON	Pacific Telephone
	GARCIA MARIA	Pacific Telephone
	GONZALES RAQUEL	Pacific Telephone
	GUERRERO SILVIAJ	Pacific Telephone
	HERNANDEZ ROSENDO	Pacific Telephone
	MONTES VICTORIA	Pacific Telephone
	PALM MOBILE HOME PARK	Pacific Telephone
	PAROILLA RODULFO	Pacific Telephone
1975	AL-AZZAWY RIAD COMPTON	Pacific Telephone
	ACREDANO M	Pacific Telephone
	ALONZO CARMELO	Pacific Telephone
	BATCH WM JR	Pacific Telephone
	CHRISTENSON LAWRENCE F	Pacific Telephone
1971	GARCIA MARIA	Pacific Telephone
	Smith Mack W	Pacific Telephone
1970	FRENDT WALTER W	Pacific Telephone
	BATCH WM JR	Pacific Telephone
	BLANCO LOUIS	Pacific Telephone
	CHRISTENSON LAWRENCE F	Pacific Telephone
	DRAKE JEWELL	Pacific Telephone
	FLORES MARY ELLEN	Pacific Telephone
	GANDARA JUAN J	Pacific Telephone
	GARCIA MARIA	Pacific Telephone
	GLOUNER GARY	Pacific Telephone
	GODLEY ROBT	Pacific Telephone
	GREER HESTER	Pacific Telephone
	JUNEAU CLIFF	Pacific Telephone
	KELLEY VIOLA	Pacific Telephone
	MYATT VERL	Pacific Telephone

FINDINGS

<u>Year</u>	<u>Uses</u>	<u>Source</u>
1970	PHILLIPS JOAN	Pacific Telephone
	SANCHEZ VERA	Pacific Telephone
	SKINNER ELLIOTT	Pacific Telephone
1967	Peavey Chas	Pacific Telephone
1964	FRENDT WALTER W	Pacific Telephone
	BAXTER ELIZABETH	Pacific Telephone
	BAXTER RONNIE	Pacific Telephone
	DENNY TIM	Pacific Telephone
	DINGMAN BOB	Pacific Telephone
	DINGMAN ROBT A	Pacific Telephone
	EVENSON EDWIN H	Pacific Telephone
	GARCIA J	Pacific Telephone
	GARCIA TORIVIA	Pacific Telephone
	JUNEAU CLIFF	Pacific Telephone
	KIRBY F M	Pacific Telephone
	LOCKAS NELLIE MRS	Pacific Telephone
	MCKINNEY CHAS W	Pacific Telephone
	PALM GARDEN TRAILER PARK	Pacific Telephone
	ROBINSON VALENCIO	Pacific Telephone
	SAYLOR ORVILL	Pacific Telephone
	SMITHFIELD DESMOND	Pacific Telephone
	SMITHFIELD LEONARD	Pacific Telephone
	SMYTH WALTER	Pacific Telephone
	SNIPES MADISON	Pacific Telephone
	SNIPES MARY	Pacific Telephone
	YOUNG EUNICE A	Pacific Telephone
	YOUNG EVERETT T	Pacific Telephone
1960	SMYTH WALTER	Pacific Telephone
	GWALTNEY OTIS	Pacific Telephone
	KELLEY VIOLA M	Pacific Telephone
	KIRBY F M	Pacific Telephone
	MC KINNEY CHAS W	Pacific Telephone
	PALM GARDEN TRAILER PARK	Pacific Telephone
	SMITHFIELD LEONARD	Pacific Telephone
	SMYTH GERALD	Pacific Telephone
	WELLS ROBT P	Pacific Telephone
1957	MOODY PERLE	Pacific Telephone
	BACON LORIN W	Pacific Telephone

FINDINGS

<u>Year</u>	<u>Uses</u>	<u>Source</u>
1957)ICLCE WMTJ	Pacific Telephone
	MACON W S	Pacific Telephone
	SANDRIDGE CARL JR	Pacific Telephone
	SANDRIDGE ELBE	Pacific Telephone
	SMITHFIELD LEOIARD	Pacific Telephone
	STATON GERTRUDE T	Pacific Telephone
	STORY VADA	Pacific Telephone
	SUTHERLIN EARL M	Pacific Telephone
1954	SIBEL JAS L	R. L. Polk & Co.
	BACON LORIN W	R. L. Polk & Co.
	DAVIES ALICE H	R. L. Polk & Co.
	GORDON JAS H	R. L. Polk & Co.
	MALLORY EARL D	R. L. Polk & Co.
	RANDALL JAS F	R. L. Polk & Co.

721 E COMPTON BLVD

<u>Year</u>	<u>Uses</u>	<u>Source</u>
2014	ATLAS MOVERS SERVICES INC	Cole Information Services
2009	ATLAS MOVERS SERVICES INC	Cole Information Services
2004	HOLLYWOOD ENGINEERING INC	Cole Information Services
1999	OCCUPANT UNKNOWN	Cole Information Services
	HOLLYWOOD ENGINEERING INCORPORATED	Cole Information Services
	YESS LARSS BOUTIQUE	Cole Information Services
1995	Bek Level One Fastener Inc	Pacific Bell
1994	LEVEL ONE FASTNER INC	Cole Information Services
	BEK LEVEL ONE FASTENER INC	Cole Information Services
	CONTINENTAL AUTOMATIC SCREW	Cole Information Services
	GRAYBEARD PRESS	Cole Information Services
	AUTO CARPET JIMENEZ	Cole Information Services
1964	COOPER CARLOS E INS COMPTON	Pacific Telephone
1957	SANKEEWM O DR CHIRPDSTCOMPTON	Pacific Telephone
1947	CHERUB S CORNER INFANTS WEAR	Los Angeles Directory Co.

723 E COMPTON BLVD

<u>Year</u>	<u>Uses</u>	<u>Source</u>
2009	AMAYAS MINI MARKET	Cole Information Services

FINDINGS

727 E COMPTON BLVD

<u>Year</u>	<u>Uses</u>	<u>Source</u>
2014	JOHNSON PARKER REG SERVICES	Cole Information Services
2009	WAVE MIDDLE JUVENILE SCHOOL	Cole Information Services
	ONE STOP IMMIGRATION & EDUCATIONAL C	Cole Information Services
2004	JUAN MORA FOR MAYOR	Cole Information Services
	FAMILY IMGRATION CTR	Cole Information Services
	MORA JUAN	Cole Information Services
1999	GUERRERO MARIA ELENA	Cole Information Services
	ONE STOP IMMIGRATION & EDUCATIONAL CENTER	Cole Information Services
	FAMILY IMMIGRATION SERVICE	Cole Information Services
1995	Libyas Black ARTESIA& Accessories	Pacific Bell
1994	BLACK ART&ACCSRY	Cole Information Services

729 E COMPTON BLVD

<u>Year</u>	<u>Uses</u>	<u>Source</u>
2014	ELIZABETHS BEAUTY SALON	Cole Information Services
2004	JEWELL OF A HOME INC	Cole Information Services
1999	NENAS BEAUTY SALON	Cole Information Services
1994	COMPTON BEAUTY SLN	Cole Information Services

733 E COMPTON BLVD

<u>Year</u>	<u>Uses</u>	<u>Source</u>
2004	JESUS HERNANDEZ	Cole Information Services

735 E COMPTON BLVD

<u>Year</u>	<u>Uses</u>	<u>Source</u>
2014	C & R CLEANERS	Cole Information Services
2004	JAIME MARTINEZ	Cole Information Services
	MARTINEZ APPLIANCE	Cole Information Services
1999	MARTINEZ APPLIANCE	Cole Information Services
1995	Martinez Appliance	Pacific Bell
1994	MARTINEZ APPLIANCE	Cole Information Services
1962	NELSON STUD DRIVER	Pacific Telephone
1960	THIEME CONSTRUCTION SUPPLIES INC	Pacific Telephone
	THIEME CONSTRUCTION SUPPLIES INC	Pacific Telephone
	AUCTION FURN OUTLET COMPTON	Pacific Telephone

FINDINGS

<u>Year</u>	<u>Uses</u>	<u>Source</u>
1958	THIEME CONSTRUCTION SUPPLIES INC	Pacific Telephone
	THIEME CONSTRUCTION SUPPLIES INC	Pacific Telephone
1957	THIEME CONSTRUCTION SUPPLIES INC	Pacific Telephone
1956	THIEME CONSTRUCTION SUPPLIES INC	Pacific Telephone
1954	THIEME CONSTRUCTION SUPPLIES INC	R. L. Polk & Co.
	THIEME CEMENT FINISHING MACH INC CONTR EQUIP	R. L. Polk & Co.

736 E COMPTON BLVD

<u>Year</u>	<u>Uses</u>	<u>Source</u>
2014	THE SALVATION ARMY	Cole Information Services
2009	SALVATION ARMY COMPTON CORPS COMMUN	Cole Information Services
	WESTERN TERRITORIAL SALVATN	Cole Information Services
2004	SALVATION ARMY	Cole Information Services
	WESTERN TERRITORIAL SALVATION	Cole Information Services
1999	SALVATION ARMY THE	Cole Information Services
	SLVTN ARMY THE CORPS CHAPELS COMMUNITY CENTERS RELIEF	Cole Information Services
1995	Salvation Army Counseling Services	Pacific Bell
	Salvation Army The	Pacific Bell
	Corps	Pacific Bell
	Salvation Army The	Pacific Bell
	Family Service Department District Ofcs Compton	Pacific Bell
1994	SALVATION ARMY COUNSELING SVC	Cole Information Services
	SALVATION ARMY	Cole Information Services
1975	Big Brothers Of Greater Los Angeles Inc	GTE
	South Central Area Office	GTE
1947	CALDWELL-PYLE INC	Los Angeles Directory Co.

740 E COMPTON BLVD

<u>Year</u>	<u>Uses</u>	<u>Source</u>
1940	Titus A R	Los Angeles Directory Co.

741 E COMPTON BLVD

<u>Year</u>	<u>Uses</u>	<u>Source</u>
2009	ADEL INDUSTRIES INC	Cole Information Services

FINDINGS

<u>Year</u>	<u>Uses</u>	<u>Source</u>
2004	ROSA DUENAS	Cole Information Services
	ADEL INDUSTRIES INC	Cole Information Services
	M & D UPHOLSTERY	Cole Information Services
2001	& D UPHOLSTERY	Haines & Company, Inc.
1999	M & D UPHOLSTERY	Cole Information Services
1995	M & D Upholstery	Pacific Bell
1994	M & D UPHOLSTERY	Cole Information Services
1980	CURTIS & CHRISTENSEN INC AUTO PRTS	Pacific Telephone
1975	CURTIS & CHRISTENSEN INC AUTO PRTS	Pacific Telephone
1971	Curtis & Christensen Inc auto prts	Pacific Telephone
1960	CURTIS & CHRISTENSEN INC AUTO PARTS COMPTON	Pacific Telephone
1957	CURTIS & CHRISTENSEN INC AUTO PARTS COMPTON	Pacific Telephone
1954	CURTIS & CHRISTENSEN INC AUTO PARTS COMPTON	R. L. Polk & Co.
1951	ACurtis & Christensen	Pacific Directory Co.
1950	CURTIS & CHRISTENSEN INC AUTO PARTS	Pacific Telephone
1947	CURTIS & CHRISTENSEN	Los Angeles Directory Co.
	Curtis & Christensen	Pacific Directory Co.
1940	Curtis & Christen sen Inc elec euip	Los Angeles Directory Co.
	Henses J W clo clnr	Los Angeles Directory Co.

745 E COMPTON BLVD

<u>Year</u>	<u>Uses</u>	<u>Source</u>
2001	MUNOZ ANTICUES	Haines & Company, Inc.
1994	PIC A DEAL	Cole Information Services
1967	Curtis & Christensen Inc auto parts	Pacific Telephone
1962	Curtis & Christensen Inc auto parts	Pacific Telephone
1960	CURTIS & CHRISTENSEN INC AUTO PARTS COMPTON	Pacific Telephone
1958	Curtis & Christensen Inc auto parts	Pacific Telephone
1957	CURTIS & CHRISTENSEN INC AUTO PARTS COMPTON	Pacific Telephone
1954	CURTIS & CHRISTENSEN INC AUTO PARTS COMPTON	R. L. Polk & Co.
1950	CURTIS & CHRISTENSEN INC AUTO PARTS	Pacific Telephone

FINDINGS

800 E COMPTON BLVD

<u>Year</u>	<u>Uses</u>	<u>Source</u>
2014	COMPTON BULLETIN	Cole Information Services
2009	ROLAND HALL	Cole Information Services
	AMERICAN PRINT MEDICAL INC	Cole Information Services
	HALL ROLAND W SR	Cole Information Services
2004	ROLAND W HALL SR ATTY AT LAW	Cole Information Services
	ROLAND HALL	Cole Information Services
	MARIA FLORES	Cole Information Services
	LOVIE WESLEY	Cole Information Services
1999	ROLAND HALL	Cole Information Services
	OCCUPANT UNKNOWN	Cole Information Services
	HALL ROLAND W SR ATTORNEY	Cole Information Services
1995	Hall Roland W Sr atty	Pacific Bell
1994	ROLAND W HALL SR	Cole Information Services
1960	COWAN LAWRENCE W DNTST COMPTON	Pacific Telephone
1947	GRAYSON J W	Los Angeles Directory Co.

801 E COMPTON BLVD

<u>Year</u>	<u>Uses</u>	<u>Source</u>
2009	JOSE CHAVEZ	Cole Information Services
2004	JOSE CHAVEZ	Cole Information Services
	LANISHA TUCKER	Cole Information Services
2001	GRIFFINJoe	Haines & Company, Inc.
1999	OCCUPANT UNKNOWN	Cole Information Services
	JOSE CHAVEZ	Cole Information Services
1995	Fox Doris	Pacific Bell
1994	SHAFEEQ, W J	Cole Information Services
1985	MCGOWAN ZENNIE J	Pacific Bell
1975	COMMUNITY APOSTOLIC CHURCH INC	Pacific Telephone
	COMMUNITY APOSTOLIC CHURCH INC	Pacific Telephone
1960	SIMPSON OF LONDON VALET SERV	Pacific Telephone
1957	PRIDHAM DAVIS OPTMTRST	Pacific Telephone
	DAVIS PRIDHAM OPT.MTRST	Pacific Telephone
1954	DAVIS PRIDHAM OPTMTRST	R. L. Polk & Co.
1951	Schrader T F optom	Pacific Directory Co.
	Davis Pridham optom	Pacific Directory Co.
1947	SPURLOCK ERNEST INS AGCY	Los Angeles Directory Co.
	Spurlock Ernest Ins Agcy	Pacific Directory Co.

FINDINGS

<u>Year</u>	<u>Uses</u>	<u>Source</u>
1940	Spurlock Ernest ins	Los Angeles Directory Co.

804 E COMPTON BLVD

<u>Year</u>	<u>Uses</u>	<u>Source</u>
2014	SAINT ALBERT THE GREAT CATHOLIC CHUR	Cole Information Services
	SAINTALBERT THE GREAT SCHOOL	Cole Information Services
2009	SAINT ALBERT THEGREAT SCHOOL	Cole Information Services
	ROMAN CATHOLIC ARCHBISHOP	Cole Information Services
2004	TULIO MAYA	Cole Information Services
	SAINT ALBERT SCHOOL	Cole Information Services
	ST ALBERT THE GREAT CHR	Cole Information Services
1999	CATHOLIC CHURCHES COMPTON	Cole Information Services
	CATHOLIC CHURCHES CHURCHES	Cole Information Services
	CATHOLIC CHURCHES	Cole Information Services
	ST ALBERTS SCHOOL	Cole Information Services
	ST ALBERTS CHRISTIAN SERVICE	Cole Information Services
	SAINT ALBERT THE GREAT CATHOLIC CHURCH	Cole Information Services
	CATHOLIC CHURCHES COMPTON	Cole Information Services
	ST ALBERT THE GREAT CHURCH	Cole Information Services
1995	St Albert The Great	Pacific Bell
	Church	Pacific Bell
	St Alberts Christian Service	Pacific Bell
	Church	Pacific Bell
	Church	Pacific Bell
	Kiddie Kollege	Pacific Bell
1994	ST ALBERTS CHRISTIAN SVC	Cole Information Services
	ST ALBERT THE GREAT	Cole Information Services
	ST ALBERTS SCHOOL	Cole Information Services
	ST ALBERT GREAT SC	Cole Information Services
1970	CATHOLIC CHURCNES COMPTON ST ALBERT THE GREAT	Pacific Telephone
	CATHOLIC CHURCNES COMPTON ST ALBERT THE GREAT	Pacific Telephone
1964	CATHOLIC CHURCHES	Pacific Telephone

811 E COMPTON BLVD

<u>Year</u>	<u>Uses</u>	<u>Source</u>
1995	Life Anew Community Church	Pacific Bell
	Community Apostolic Church Inc	Pacific Bell

FINDINGS

<u>Year</u>	<u>Uses</u>	<u>Source</u>
1980	COMMUNITY APOSTOLIC CHURCH INC COMPTON	Pacific Telephone
	COMMUNITY APOSTOLLC CHURCH COMPTON	Pacific Telephone
1960	EVERETT S CAFE	Pacific Telephone
1947	COMPTON FURN CO	Los Angeles Directory Co.

411A E COMPTON BLVD

<u>Year</u>	<u>Uses</u>	<u>Source</u>
1950	JACOBS ARTHUR ER	Pacific Telephone
1947	REID H P	Los Angeles Directory Co.

411B E COMPTON BLVD

<u>Year</u>	<u>Uses</u>	<u>Source</u>
1947	TOWLER JOS	Los Angeles Directory Co.

411C E COMPTON BLVD

<u>Year</u>	<u>Uses</u>	<u>Source</u>
1957	EGGIM FRANK R	Pacific Telephone
1947	FLACK HOLDEN	Los Angeles Directory Co.

425A E COMPTON BLVD

<u>Year</u>	<u>Uses</u>	<u>Source</u>
1957	ANTHONY W O	Pacific Telephone
1950	BO-JAY S FLOWER BOX	Pacific Telephone
1947	NEALEY J J	Los Angeles Directory Co.
	JEANNE S STUDIO	Los Angeles Directory Co.
	COMPTON CAMERAS	Los Angeles Directory Co.

460L E COMPTON BLVD

<u>Year</u>	<u>Uses</u>	<u>Source</u>
1960	HI NEIGHBOR CAFE	Pacific Telephone

432 1/2 E COMPTON BLVD

<u>Year</u>	<u>Uses</u>	<u>Source</u>
1957	COMPTON TAILORS	Pacific Telephone

470 1/2 E COMPTON BLVD

<u>Year</u>	<u>Uses</u>	<u>Source</u>
2001	TORRESIgnacio	Haines & Company, Inc.

FINDINGS

499 1/2 E COMPTON BLVD

<u>Year</u>	<u>Uses</u>	<u>Source</u>
1950	COMPTON JUNIOR CHAMBER OF COMMERCE	Pacific Telephone

539 1/2 E COMPTON BLVD

<u>Year</u>	<u>Uses</u>	<u>Source</u>
1957	MEAL UFA E	Pacific Telephone

N CHESTER AVE

104 N CHESTER AVE

<u>Year</u>	<u>Uses</u>	<u>Source</u>
1947	Spurlock Louise Mrs	Pacific Directory Co.

112 N CHESTER AVE

<u>Year</u>	<u>Uses</u>	<u>Source</u>
2014	S M C RECYCLERS INC	Cole Information Services
2009	ELECTRO XS	Cole Information Services
	S M C RECYCLERS INC	Cole Information Services
2001	XXXX	Haines & Company, Inc.
1999	MENDOZA JOHN	Cole Information Services
1995	Charles Drew Project Headstart	Pacific Bell
1994	CHARLES DREW HDSTRT	Cole Information Services

115 N CHESTER AVE

<u>Year</u>	<u>Uses</u>	<u>Source</u>
2014	RYAN SMITH	Cole Information Services
2009	QUINCY BARNETT	Cole Information Services
2004	QUINCY MANOR	Cole Information Services
	OCCUPANT UNKNOWN	Cole Information Services
2001	BARNETT Cecilis K	Haines & Company, Inc.
1999	QUINCY BARNETT	Cole Information Services
1995	Barnett Cecilia K	Pacific Bell
1994	BARNETT, CECILIA K	Cole Information Services
1976	Big Sisters YWCA	Pacific Telephone
	Compton Center	Pacific Telephone
	Young Womens Christian Association	Pacific Telephone
	Harbor Area Association	
1951	Biiterworth Wilfred	Pacific Directory Co.
	AUnity Church	Pacific Directory Co.

FINDINGS

<u>Year</u>	<u>Uses</u>	<u>Source</u>
1947	Butterworth Wilfred	Pacific Directory Co.
	Unity Church	Pacific Directory Co.
1931	Shull I S	Los Angeles Directory Co.

116 N CHESTER AVE

<u>Year</u>	<u>Uses</u>	<u>Source</u>
2014	ROGER NUNN	Cole Information Services
2009	FOLENI SIALOI	Cole Information Services
2004	JOSE TORRES	Cole Information Services
2001	NARANJOCarmen	Haines & Company, Inc.
1999	FOLENI SIALOI	Cole Information Services
1951	Wc L r S S Mrs	Pacific Directory Co.
	n Kiiclcfi I C	Pacific Directory Co.
1947	Weber S S Mrs	Pacific Directory Co.
1931	Chapman R E	Los Angeles Directory Co.
1928	Six J M bldg contr	Los Angeles Directory Co.

117 N CHESTER AVE

<u>Year</u>	<u>Uses</u>	<u>Source</u>
2014	EVELYN MATTISON	Cole Information Services
2009	OCCUPANT UNKNOWN	Cole Information Services
	MARVIN STOVALL	Cole Information Services
2004	MARVIN STOVALL	Cole Information Services
2001	STOVALLMarvin	Haines & Company, Inc.
1999	OCCUPANT UNKNOWN	Cole Information Services
	MARVIN STOVALL	Cole Information Services
1951	Soif L H I	Pacific Directory Co.
1947	Mastain Margt L	Pacific Directory Co.
1931	Mastain G L	Los Angeles Directory Co.
1928	Smith A C	Los Angeles Directory Co.

118 N CHESTER AVE

<u>Year</u>	<u>Uses</u>	<u>Source</u>
2014	JOSE HEREDIA	Cole Information Services
2009	SABINO FLORES	Cole Information Services
2004	JOSE HEREDIA	Cole Information Services
2001	FLORESSabino	Haines & Company, Inc.
1999	SABINO FLORES	Cole Information Services
1981	BELLARD HOWARD COMPTON	Pacific Telephone

FINDINGS

<u>Year</u>	<u>Uses</u>	<u>Source</u>
1951	ARoin ch II	Pacific Directory Co.
1947	Wallace C H	Pacific Directory Co.

119 N CHESTER AVE

<u>Year</u>	<u>Uses</u>	<u>Source</u>
2014	ROSA ARIAS	Cole Information Services
	MARIA SANCHEZ	Cole Information Services
2009	ROSA ARIAS	Cole Information Services
	SILVIA VARGAS	Cole Information Services
	ANTONIA SONORA	Cole Information Services
	JUAN MACIA	Cole Information Services
	OCCUPANT UNKNOWN	Cole Information Services
2004	ANTONIO AYALA	Cole Information Services
	SILVIA VARGAS	Cole Information Services
2001	BAEZGraciela	Haines & Company, Inc.
1999	JUAN MACIA	Cole Information Services
	ROSA ARIAS	Cole Information Services
	SILVIA VARGAS	Cole Information Services
	ANTONIA SONORA	Cole Information Services
1995	Espino Maria Esther	Pacific Bell
1951	Ar Smothers E W	Pacific Directory Co.
	1/2 Riqeidn V D Mrs	Pacific Directory Co.
1947	1/2 i Bachelor S L	Pacific Directory Co.
	Smothers Earl	Pacific Directory Co.
1931	Mc Vey Allyn	Los Angeles Directory Co.
1928	1/2 Starrett J L	Los Angeles Directory Co.
	Paul C E	Los Angeles Directory Co.

121 N CHESTER AVE

<u>Year</u>	<u>Uses</u>	<u>Source</u>
2014	MARIA CISNEROS	Cole Information Services
2009	MARIA CISNEROS	Cole Information Services
2004	GRACIELA BAEZ	Cole Information Services
2001	LARAA n	Haines & Company, Inc.
1999	MARIA CISNEROS	Cole Information Services
1951	ABlaickburn Fred	Pacific Directory Co.
	AUnqcir A F	Pacific Directory Co.
1947	Blackburn Fred	Pacific Directory Co.
1931	Vacant	Los Angeles Directory Co.

FINDINGS

<u>Year</u>	<u>Uses</u>	<u>Source</u>
1928	flop Craft Helen Mrs	Los Angeles Directory Co.
	Hopcratt W	Los Angeles Directory Co.

123 N CHESTER AVE

<u>Year</u>	<u>Uses</u>	<u>Source</u>
2014	KIANA JONES	Cole Information Services
2009	KIANA JONES	Cole Information Services
2001	OROLLINSAlion	Haines & Company, Inc.
1999	KIANA JONES	Cole Information Services
1951	ARcddrson E D Mrs	Pacific Directory Co.
1947	Compton B Mrs	Pacific Directory Co.
1931	Compton W E	Los Angeles Directory Co.
1928	Compton W E	Los Angeles Directory Co.

124 N CHESTER AVE

<u>Year</u>	<u>Uses</u>	<u>Source</u>
2014	CARL SUTTLES	Cole Information Services
2009	CARL SUTTLES	Cole Information Services
2004	CARL SUTTLES	Cole Information Services
2001	SUTTLESCora	Haines & Company, Inc.
1999	CARL SUTTLES	Cole Information Services
1951	AODnniel E W	Pacific Directory Co.
1947	ODaniel E W	Pacific Directory Co.

202 N CHESTER AVE

<u>Year</u>	<u>Uses</u>	<u>Source</u>
2014	RAMON ARGUELLO	Cole Information Services
2009	SALVADOR ARGUELLO	Cole Information Services
2004	MANUEL ARGUELLO	Cole Information Services
2001	ARGUELLOJesus	Haines & Company, Inc.
1999	SALVADOR ARGUELLO	Cole Information Services
1995	Arguello Jesus	Pacific Bell
1994	ARGUELLO, JESUS	Cole Information Services
1951	AHumphrcy J E	Pacific Directory Co.
1947	Humphrey J E	Pacific Directory Co.

203 N CHESTER AVE

<u>Year</u>	<u>Uses</u>	<u>Source</u>
2014	CARMEN FERNANDEZ	Cole Information Services
2009	LILIAN SANTOS	Cole Information Services

FINDINGS

<u>Year</u>	<u>Uses</u>	<u>Source</u>
2001	LOPEZSalvador	Haines & Company, Inc.
1999	LILIAN SANTOS	Cole Information Services
	OCCUPANT UNKNOWN	Cole Information Services
1951	ASlewcdrt R B Mrs	Pacific Directory Co.
1947	Stewart R L	Pacific Directory Co.
1931	Nier R M	Los Angeles Directory Co.
1928	Shearer T F	Los Angeles Directory Co.

206 N CHESTER AVE

<u>Year</u>	<u>Uses</u>	<u>Source</u>
2014	CARLOS SALAZAR	Cole Information Services
2009	ANDREW LEWIS	Cole Information Services
2004	ANDREW LEWIS	Cole Information Services
2001	LEWIS Andrew	Haines & Company, Inc.
1999	ANDREW LEWIS	Cole Information Services
1986	LEWIS ANDREW F COMPTON	Pacific Bell
	LEWIS MICHAEL A & ANDREW F COMPTON	Pacific Bell
1951	Dillor Wm	Pacific Directory Co.
1947	Ray C H	Pacific Directory Co.

207 N CHESTER AVE

<u>Year</u>	<u>Uses</u>	<u>Source</u>
2014	OLIVER GERVIN	Cole Information Services
2009	OLIVER GERVIN	Cole Information Services
2004	OLIVER GERVIN	Cole Information Services
2001	0 GERVIN Oliver	Haines & Company, Inc.
1999	OLIVER GERVIN	Cole Information Services
1995	Gervin Oliver	Pacific Bell
1994	GERVIN, OLIVER	Cole Information Services
1951	Vacant	Pacific Directory Co.
1947	Brown L E	Pacific Directory Co.

208 N CHESTER AVE

<u>Year</u>	<u>Uses</u>	<u>Source</u>
2014	CARLOS GARCIA	Cole Information Services
2009	CARLOS GARCIA	Cole Information Services
2004	CARLOS SALAZAR	Cole Information Services
2001	SALAZAR Garlos	Haines & Company, Inc.
1999	CARLOS GARCIA	Cole Information Services

FINDINGS

<u>Year</u>	<u>Uses</u>	<u>Source</u>
1999	OCCUPANT UNKNOWN	Cole Information Services
1951	AMartin Mattie Mrs	Pacific Directory Co.
1947	Martin H F	Pacific Directory Co.
1931	Martin H F	Los Angeles Directory Co.
1928	Martin H F	Los Angeles Directory Co.

210 N CHESTER AVE

<u>Year</u>	<u>Uses</u>	<u>Source</u>
2009	DEBRA DAVIS	Cole Information Services
2004	DEBRA DAVIS	Cole Information Services
1999	DEBRA DAVIS	Cole Information Services

211 N CHESTER AVE

<u>Year</u>	<u>Uses</u>	<u>Source</u>
2014	MANUEL RUBIO	Cole Information Services
2009	MANUEL RUBIO	Cole Information Services
2004	PILAR RUBIO	Cole Information Services
2001	SLEYVARigoberto	Haines & Company, Inc.
1999	MANUEL RUBIO	Cole Information Services
	OCCUPANT UNKNOWN	Cole Information Services
1995	Valenzuela Maria	Pacific Bell
1951	Keller B B Mrs	Pacific Directory Co.
1947	Keler B B Mrs	Pacific Directory Co.

213 N CHESTER AVE

<u>Year</u>	<u>Uses</u>	<u>Source</u>
2014	JUAN LOPEZ	Cole Information Services
2009	JUAN LOPEZ	Cole Information Services
2004	OCCUPANT UNKNOWN	Cole Information Services
1999	JUAN LOPEZ	Cole Information Services
	OCCUPANT UNKNOWN	Cole Information Services
1995	Rodriguez Javier	Pacific Bell

214 N CHESTER AVE

<u>Year</u>	<u>Uses</u>	<u>Source</u>
2014	JUAN JUAREZ	Cole Information Services
2009	JUAN JUAREZ	Cole Information Services
2004	JUAN JUAREZ	Cole Information Services
2001	SJUAREZJuan	Haines & Company, Inc.
1999	JUAN JUAREZ	Cole Information Services

FINDINGS

<u>Year</u>	<u>Uses</u>	<u>Source</u>
1999	OCCUPANT UNKNOWN	Cole Information Services
1951	AHenz Steve	Pacific Directory Co.
1947	Henz Steve	Pacific Directory Co.

215 N CHESTER AVE

<u>Year</u>	<u>Uses</u>	<u>Source</u>
2014	SEVERIANO RAMIREZ	Cole Information Services
2009	SEVERIANO RAMIREZ	Cole Information Services
2004	SEVERIANO RAMIREZ	Cole Information Services
2001	SRAMIREZSevenano	Haines & Company, Inc.
1999	OCCUPANT UNKNOWN	Cole Information Services
	SEVERIANO RAMIREZ	Cole Information Services
1951	AGillis J R	Pacific Directory Co.
	AHelburg F F M	Pacific Directory Co.
1947	Gillis J R	Pacific Directory Co.
1931	Gillis J R	Los Angeles Directory Co.
1928	RKlsey D R	Los Angeles Directory Co.

216 N CHESTER AVE

<u>Year</u>	<u>Uses</u>	<u>Source</u>
2014	ERIK GARCIA	Cole Information Services
2009	JUAN GARCIA	Cole Information Services
2004	KATHY ARROYO	Cole Information Services
	JUAN GARCIA	Cole Information Services
	C HIDALGO	Cole Information Services
2001	A GARCIA Mana Ouadalupv	Haines & Company, Inc.
1999	JUAN GARCIA	Cole Information Services
1995	Garcia Sylvestre	Pacific Bell
1994	GARCIA, S	Cole Information Services
1951	AKellcy C B Mrs	Pacific Directory Co.
1947	Kelley P B Mrs	Pacific Directory Co.
1931	Kelley J H	Los Angeles Directory Co.

219 N CHESTER AVE

<u>Year</u>	<u>Uses</u>	<u>Source</u>
2014	FRANCISCO RAMOS	Cole Information Services
2009	SALVADOR MAGANA	Cole Information Services
2004	DANIEL CAMACHO	Cole Information Services
2001	SCAMACHODaniel	Haines & Company, Inc.

FINDINGS

<u>Year</u>	<u>Uses</u>	<u>Source</u>
1999	SALVADOR MAGANA	Cole Information Services
	OCCUPANT UNKNOWN	Cole Information Services
1951	Evick Lilly Mrs	Pacific Directory Co.
1947	Evick Lilly Mrs	Pacific Directory Co.
1931	Hawkins Chas	Los Angeles Directory Co.
1928	Vacant	Los Angeles Directory Co.

220 N CHESTER AVE

<u>Year</u>	<u>Uses</u>	<u>Source</u>
2014	ALBERTO ROMERO	Cole Information Services
2009	YOLANDA ROMERO	Cole Information Services
2004	DAVID ROMERO	Cole Information Services
2001	GARCIAJairo	Haines & Company, Inc.
1999	YOLANDA ROMERO	Cole Information Services
1951	ANoece L P Mrs	Pacific Directory Co.
1947	Neece G W	Pacific Directory Co.
1931	Clark H C	Los Angeles Directory Co.

223 N CHESTER AVE

<u>Year</u>	<u>Uses</u>	<u>Source</u>
2014	LAWANDA CHANDLER	Cole Information Services
	TAMMY SUTTON	Cole Information Services
	MERCEDES SPARROW	Cole Information Services
	GEORGE MURPHY	Cole Information Services
	JOSE VALENCIA	Cole Information Services
	WILLS FELICIA	Cole Information Services
	LANIER MILNER	Cole Information Services
2009	ROBERT DYAS	Cole Information Services
	JASEEVIE HATTER	Cole Information Services
	ASEE GRAY	Cole Information Services
	GABRIELLE MUHAMMAD	Cole Information Services
	PAULA MCMARYION	Cole Information Services
2004	DESHON PERRY	Cole Information Services
	CLYDE DURGIN	Cole Information Services
	STEPAHNIE JAMES	Cole Information Services
	TAREK JENDOUBI	Cole Information Services
	RUTH EVERHARDT	Cole Information Services
	JAMILA WHEELER	Cole Information Services
2001	COTTON Chs	Haines & Company, Inc.

FINDINGS

<u>Year</u>	<u>Uses</u>	<u>Source</u>
1999	GABRIELLE MUHAMMAD	Cole Information Services
	JASEEVIE HATTER	Cole Information Services
	ASEE GRAY	Cole Information Services
	PAULA MCMARYION	Cole Information Services
	ROBERT DYAS	Cole Information Services
1976	King Sam	Pacific Telephone
1951	AGambie F S	Pacific Directory Co.
1947	Gordon E R	Pacific Directory Co.
1931	Slifer M R	Los Angeles Directory Co.
1928	Vacaat	Los Angeles Directory Co.

N ROSE AVE

114 N ROSE AVE

<u>Year</u>	<u>Uses</u>	<u>Source</u>
2014	VICTOR MARTINEZ	Cole Information Services
2009	MARTHA ENRIQUEZ	Cole Information Services
2004	ENRIQUE MARTINEZ	Cole Information Services
2001	MARTINEZVic lor	Haines & Company, Inc.
1999	MARTHA ENRIQUEZ	Cole Information Services

115 N ROSE AVE

<u>Year</u>	<u>Uses</u>	<u>Source</u>
2001	XXXX	Haines & Company, Inc.
1980	COMPTON CITY OF PARKS & RECREATION	Pacific Telephone
1976	COMMUNITY REDEVELOPMENT AGENCY	Pacific Telephone
	PARKS & RECREATION OFFICE	Pacific Telephone
	Planning Council Southeast Area	Pacific Telephone
1975	COMPTON CITY OF PARKS & RECREATION	Pacific Telephone
	PLANNING COUNCIL SOUTHEAST AREA	Pacific Telephone
1964	CAMP FIRE GIRLS COMPTON COUNCIL INC	Pacific Telephone
	UNITED WAY-UNITED CRUSADE-OF L A COUNTY UNITED WAY SERVICE CENTERS	Pacific Telephone
	WELFARE PLANNING COUNCIL SOUTHEAST AREA	Pacific Telephone
	CATHOLIC WELFARE BUREAU	Pacific Telephone

FINDINGS

<u>Year</u>	<u>Uses</u>	<u>Source</u>
1960	VETERANS SERVICE CENTERS	Pacific Telephone
	CATHOLIC WELFARE BUREAU	Pacific Telephone
	CAMP FIRE GIRLS COMPTON COUNCIL INC	Pacific Telephone
1957	CAMP FIRE GIRLS CAMPTON COUNCIL INC	Pacific Telephone
	COMMUNITY CHEST OF LOS ANGELES AREA	Pacific Telephone
	VETERANS SERVICE CENTERS	Pacific Telephone
1954	VETERANS SERVICE CENTERS	R. L. Polk & Co.
	CAMP FIRE GIRLS COMPTON COUNCIL INC	R. L. Polk & Co.
	COMMUNITY CHEST OF LOS ANGELES AREA	R. L. Polk & Co.
1951	AMid Cities Dr At Community Choist Serv Center	Pacific Directory Co.
	Catholic Welfare	Pacific Directory Co.
	Family Serv of L A	Pacific Directory Co.
	Girl Scouts Council	Pacific Directory Co.
	Veterans Service Center	Pacific Directory Co.
	Welfare Federation of L A	Pacific Directory Co.
1950	COMMUNITY CHEST SERV CENTER	Pacific Telephone
	VETERANS SETV CENTERS	Pacific Telephone
1947	Mid Cities District Welfare Center	Pacific Directory Co.
	Boy Scouts	Pacific Directory Co.
	Catholic Welfare	Pacific Directory Co.
	Child Welfare Assn	Pacific Directory Co.
	Community Chest	Pacific Directory Co.
	Family Welfare Assn	Pacific Directory Co.
	Girl Scout Council Lynwood	Pacific Directory Co.
	Veterans Administration Council	Pacific Directory Co.
	Veterans Service Center	Pacific Directory Co.
	VETERANS SERVICE CENTER	Los Angeles Directory Co.
	VETERANS ADMINISTRATION COUNCIL	Los Angeles Directory Co.
	GIRL SCOUT COUNCIL (LYNWOOD)	Los Angeles Directory Co.
	FAMILY WELFARE ASSN	Los Angeles Directory Co.
	COMMUNITY CHEST	Los Angeles Directory Co.
	CHILD WELFARE ASSN	Los Angeles Directory Co.
	CATHOLIC WELFARE	Los Angeles Directory Co.
	BOY SCOUTS	Los Angeles Directory Co.

FINDINGS

<u>Year</u>	<u>Uses</u>	<u>Source</u>
1947	MID-CITIES DISTRICT WELFARE CENTER	Los Angeles Directory Co.
1940	Vacant	Los Angeles Directory Co.

116 N ROSE AVE

<u>Year</u>	<u>Uses</u>	<u>Source</u>
2014	CARLOS RAMOS	Cole Information Services
2009	FELIPE RAMOS	Cole Information Services
2004	OCCUPANT UNKNOWN	Cole Information Services
2001	BURGOSRuben	Haines & Company, Inc.
1999	FELIPE RAMOS	Cole Information Services
1985	STEWART LEJON & TANDALAYA	Pacific Bell
1964	ELKS CLUB NO 1570	Pacific Telephone
1960	ELKS CLUB NO 1570	Pacific Telephone
1957	ELKS CLUB NO1570	Pacific Telephone
1954	ELKS CLUB NO 1570	R. L. Polk & Co.
1951	Elks Club	Pacific Directory Co.
1950	ELKS CLUB NO 1570	Pacific Telephone
1947	Elks Club	Pacific Directory Co.
	ELKS CLUB	Los Angeles Directory Co.
1940	Compton Lodge No 1570 BPOE	Los Angeles Directory Co.

117 N ROSE AVE

<u>Year</u>	<u>Uses</u>	<u>Source</u>
1960	AMERICAN NATIONAL RED CROSS LOS ANGELES CHAPTER	Pacific Telephone
1957	AMERICAN NATIONAL RED CROSS	Pacific Telephone
1954	AMERICAN NATIONAL RED CROSS LOS ANGELES CHAPTER	R. L. Polk & Co.
1951	AAmerican Na II Red Cross	Pacific Directory Co.
1950	AMERICAN NATIONAL RED CROSS BELL GARDENS	Pacific Telephone

118 N ROSE AVE

<u>Year</u>	<u>Uses</u>	<u>Source</u>
2014	MOISES AYALA	Cole Information Services
2009	MOISES AYALA	Cole Information Services
2004	MOISES AYALA	Cole Information Services
2001	AYALAMorses	Haines & Company, Inc.
1999	MOISES AYALA	Cole Information Services

FINDINGS

120 N ROSE AVE

<u>Year</u>	<u>Uses</u>	<u>Source</u>
2014	ADRIAN CARRERA	Cole Information Services
2009	ADRIAN CARRERA	Cole Information Services
2004	ADRIAN CARRERA	Cole Information Services
2001	0 ARRERAAAdnan	Haines & Company, Inc.
1999	ADRIAN CARRERA	Cole Information Services

121 N ROSE AVE

<u>Year</u>	<u>Uses</u>	<u>Source</u>
1950	CAMP FIRE GIRLS COMPTON COUNCIL	Pacific Telephone

123 N ROSE AVE

<u>Year</u>	<u>Uses</u>	<u>Source</u>
2014	CITY OF COMPTON	Cole Information Services
2009	COMPTON CITY OF	Cole Information Services
2001	COMPTNCTYRECSVS	Haines & Company, Inc.
1999	COMPTON CITY OF RECREATION SERVICES	Cole Information Services
1995	Wilson Park Community Center	Pacific Bell
1994	COMPTN CTY PKS&REC	Cole Information Services
1975	PLANNING COUNCIL SOUTHEAST AREA	Pacific Telephone
	COMPTON CITY OF PARKS & RECREATION	Pacific Telephone
1964	WILSON PARK COMMUNITY CENTER	Pacific Telephone
	COMPTON COMMUNITY CENTER	Pacific Telephone
1960	COMPTON COMMUNITY CENTER	Pacific Telephone
1957	YOUTH EMPLOYMENT SERV	Pacific Telephone
	SERTOMA CLUB OF COMPTON	Pacific Telephone
	COMPTON COMMUNITY CENTR	Pacific Telephone
	COMMUNITY CENTER OF COMPTON	Pacific Telephone
1954	COMPTON COMMUNITY CENTER	R. L. Polk & Co.
	COMMUNITY CENTER OF COMPTON	R. L. Polk & Co.
1951	Compton Camp Fire Girls	Pacific Directory Co.
	ACompton Community Center	Pacific Directory Co.
1947	Compton Camp Fire Girls	Pacific Directory Co.
	American Red Cross	Pacific Directory Co.
	Compton Community Center	Pacific Directory Co.
	COMPTON CAMP FIRE GIRLS	Los Angeles Directory Co.
	COMPTON COMMUNITY CENTER	Los Angeles Directory Co.

FINDINGS

<u>Year</u>	<u>Uses</u>	<u>Source</u>
1947	AMERICAN RED CROSS	Los Angeles Directory Co.

125 N ROSE AVE

<u>Year</u>	<u>Uses</u>	<u>Source</u>
1964	COMPTON CITY OF ADMINISTRATIVE OFFICES & INFORMATION	Pacific Telephone
1960	COMPTON CITY OF	Pacific Telephone
1957	COMPTON CITY OF MUNICIPAL PLUNGE	Pacific Telephone
1954	COMPTON CITY OF MUNICIPAL PLUNGE	R. L. Polk & Co.

160 N ROSE AVE

<u>Year</u>	<u>Uses</u>	<u>Source</u>
2009	RANDY JOHNSON	Cole Information Services
2004	RANDY JOHNSON	Cole Information Services
1999	RANDY JOHNSON	Cole Information Services

200 N ROSE AVE

<u>Year</u>	<u>Uses</u>	<u>Source</u>
1964	CYCLONE FENCE U S STEEL CORPORATION	Pacific Telephone

202 N ROSE AVE

<u>Year</u>	<u>Uses</u>	<u>Source</u>
2014	OCCUPANT UNKNOWN	Cole Information Services
2009	BARTOLA RIVERA	Cole Information Services
2004	FERMIN GRANADOS	Cole Information Services
2001	ETO Dav 0d	Haines & Company, Inc.
1999	OCCUPANT UNKNOWN	Cole Information Services
	BARTOLA RIVERA	Cole Information Services
1981	MID-CITIES TELEPHONE ANSWERING SERVICE INC COMPTON	Pacific Telephone
1980	A-1 DAY SECRETARIAL SERVICE	Pacific Telephone
	ANSWER PAGE INC	Pacific Telephone
	CALIFORNIA TREE SERVICE INC	Pacific Telephone
	COMPTON ANSWERPHONE	Pacific Telephone
	DON SMITH PORTABLE X-RAY SERVICE	Pacific Telephone
	MID CITIES TELEPHONE ANSWERING SERVICE INC	Pacific Telephone
	PARAMOUNT-HOLLYDALE TELEPHONE ANSWERING SERVICE	Pacific Telephone

FINDINGS

<u>Year</u>	<u>Uses</u>	<u>Source</u>
1976	Mid Cities Telephone Answering Service Inc	Pacific Telephone
1975	A-1 DAY SECRETARIAL SERVICE	Pacific Telephone
	ANSWER PAGE INC	Pacific Telephone
	CALIFORNIA TREE SERVICE INC	Pacific Telephone
	COLDWELL REFRIGERATION	Pacific Telephone
	COMPTON ANSWERPHONE	Pacific Telephone
	COMPTON WASTE DIV	Pacific Telephone
	DIAL-A-WASH	Pacific Telephone
	DON SMITH PORTABLE X-RAY SERVICE	Pacific Telephone
	HYDREX PEST CONTROL CO OF CALIF SERVING THE COMMUNITIES OF	Pacific Telephone
	HYDREX TERMITE CONTROL	Pacific Telephone
	KAYES SCRAP METAL	Pacific Telephone
	MID CITIES TELEPHONE ANSWERING SERVICE INC	Pacific Telephone
	MURCOLE INC	Pacific Telephone
	PARAMOUNT-HOLLYDALE TELEPHONE ANSWERING SERVICE	Pacific Telephone
1964	EASTERN MORTGAGE CO	Pacific Telephone
	A-1 DAY SECRETARIAL SER	Pacific Telephone
	AAMES MORTGAGE CO	Pacific Telephone
	ABLE TELEPHONE ANSWERING SERV	Pacific Telephone
	ACME DRIVING SCHOOLS	Pacific Telephone
	ACTION DIAMOND TOOL	Pacific Telephone
	ALERT SANDBLASTING CO	Pacific Telephone
	AMES MORTGAGE CO	Pacific Telephone
	ART CRAFT BUILDERS	Pacific Telephone
	BRECK S TERMITE & PEST CONTROL	Pacific Telephone
	CALIFORNIA TREE SERVICE INC	Pacific Telephone
	COMPTON ANSERPHONE	Pacific Telephone
	DON SMITH PORTABLE X-RAY SERV	Pacific Telephone
	FENNEY JIM JANITORIAL SERV	Pacific Telephone
	HYDREX PEST CONTROL CO OF CALIF	Pacific Telephone
	JENKINS BROS MFG	Pacific Telephone
	JOMAC INC WORK GLOVES	Pacific Telephone
	JOMAC NORTH INC	Pacific Telephone
	MCALLISTER PAVING CO	Pacific Telephone
	MID-CITIES TELEPHO ANSWERING SERV	Pacific Telephone

FINDINGS

<u>Year</u>	<u>Uses</u>	<u>Source</u>
1964	MID-CITIES TELEPHOS ANSWERING SERV INC	Pacific Telephone
	PARAMOUNT-HOLLYDALE TELEPHONE ANSWERING SERVICE	Pacific Telephone
	PEEDEN S APPLIANCE CENTER	Pacific Telephone
	ROTO ROOFER SERV & PLUMBING CO	Pacific Telephone
	SMITH PORTABLE X-RAY SERV	Pacific Telephone
	STODDARD FRANK G INS	Pacific Telephone
	TELEPHONE ANSWERING SERV MID-CITIES	Pacific Telephone
	THRIFT RADIO & TELEVISION SALES & SERVICE-	Pacific Telephone
1960	YOU MAN GEO W CO	Pacific Telephone
	ABC SECRETARIAL SERV	Pacific Telephone
	ALERT SANDBLASTING CO	Pacific Telephone
	AMES MORTGAGE CO	Pacific Telephone
	ANSWER AMERICA	Pacific Telephone
	BARMAC INC TV REPAIR SERV	Pacific Telephone
	BOND BUILDERS	Pacific Telephone
	C & F TECHNICAL SERV INC	Pacific Telephone
	CALIFORNIA TREE SERVICE INC	Pacific Telephone
	CHUCK S REPAIR SERV	Pacific Telephone
	COLONIAL TABLE TOP CO	Pacific Telephone
	COMPTON ANSERPHONE	Pacific Telephone
	CONSUMER STANDARD CO	Pacific Telephone
	CYCLONE FENCE DEPT AMERICAN STEEL & WIRE DIVISION U S STEEL CORP	Pacific Telephone
	DON SMITH PORTABLE X RAY SERV	Pacific Telephone
	EASTERN MORTGAGE CO	Pacific Telephone
	HYDREX PEST CONTROL CO OF CALIF	Pacific Telephone
	JENKINS BROS MFG	Pacific Telephone
	JOHNSON & SON RUG CLNRS & DYERS	Pacific Telephone
	LIFETIME AWNING CO	Pacific Telephone
	MC ALLISTER PAVING CO	Pacific Telephone
	MEYST CHUCK APPLIANCES	Pacific Telephone
	MID CITIES TELEPHONE ANSWERING SERV	Pacific Telephone
	PARAMOUNT HOLLYDALE TELEPHONE ANSWERING SERV	Pacific Telephone

FINDINGS

<u>Year</u>	<u>Uses</u>	<u>Source</u>
1960	PEEDEN S APPLIANCE CENTER	Pacific Telephone
	PEST CONTROL ENGNRS INC	Pacific Telephone
	PRICE CONSTRUCTION	Pacific Telephone
	RANDOL HOWARD L CO ROOFNG CONTR	Pacific Telephone
	REFRIGERATOR TRADESMEN	Pacific Telephone
	REGAL MORTGAGE CO	Pacific Telephone
	ROTO-ROOTER SERV & PLUMBNG CO	Pacific Telephone
	ROTO-ROOTER SERV & PLUMBNG CO	Pacific Telephone
	SAV-ON MORTGAGE CO	Pacific Telephone
	SEARS TRUCKING INC	Pacific Telephone
	SMITH GEO W	Pacific Telephone
	SMITH PORTABLE X-RAY SERV	Pacific Telephone
	STODDARD FRANK G INS	Pacific Telephone
	TELEPHONE ANSWERING SERV MID-CITIES	Pacific Telephone
	TELEVISION TRADESMEN	Pacific Telephone
	THRIFT RADIO & TELEVISION SALES & SERVICE SALES & SERV	Pacific Telephone
	WASHER TRADESMEN	Pacific Telephone
	AAMES MORTGAGE CO	Pacific Telephone
1957	MID-CITIES TELEPHONE ANSWERING SERV	Pacific Telephone
	MID CITIES TELEPHONE ANSWERING SERV	Pacific Telephone
	PARAMOUNT-HOLLYDALE TELEPHONE ANSWERING SAM	Pacific Telephone
	QUALITY MFG & SALES CO TACKL BIKS	Pacific Telephone
	RADAR GUARD-SOUTH	Pacific Telephone
	REGAL MORTGAGE CO	Pacific Telephone
	ROTO-ROOTER SERV & PLUMBNG CO	Pacific Telephone
	STDDARD FRANK G INS COMPTON	Pacific Telephone
	ROTO-ROOTER SERV & PLUMBNG CO	Pacific Telephone
	SAN PEDRO TOWEL & LINEN SUPPLY	Pacific Telephone
	SMITH GEO W	Pacific Telephone
	SMITH PORTABLE X-RAY SERV	Pacific Telephone
	SOUTHEAST JANITORIAL SERV	Pacific Telephone
	TELEPHONE ANSWERING SERV MID-CITIES	Pacific Telephone
	UNITED INFORMATION SERV	Pacific Telephone

FINDINGS

<u>Year</u>	<u>Uses</u>	<u>Source</u>
1957	WARD E R VENETIAN BLINDS	Pacific Telephone
	ALERT SANDBLASTING CO	Pacific Telephone
	AROUND THE CLOCK TELEPHONE ANSWERING SERV	Pacific Telephone
	ASSOCIATED REDWOOD MILLS	Pacific Telephone
	AUDLEY S PACIFIC TRANSIT	Pacific Telephone
	BARMAC INC TV REPAIR SERV	Pacific Telephone
	BLUE STAR TERMITE CO	Pacific Telephone
	BOWMAN LES ENG CO	Pacific Telephone
	CALIFORNIA TREE SERVICE INC	Pacific Telephone
	CASEY GEE F CO CSPOOL SERV	Pacific Telephone
	CASEY GEE F CO CSPOOL SERV	Pacific Telephone
	CLARKE S R INC PLUMBRs	Pacific Telephone
	COLONIAL TABLE TOPANGA CO	Pacific Telephone
	CYCLONE FENCE DEPT AMERICAN STEEL & WIRE DIVISION U S STEEL CORP	Pacific Telephone
	DON SMITH PORTABLE X-RAY SERV	Pacific Telephone
	EASTERN MORTGAGE CO	Pacific Telephone
	EQUIPMENT SERV CO	Pacific Telephone
	JENTKINS BROS MFG	Pacific Telephone
	JOHNSON & SON RUG CLNRS & DYERS	Pacific Telephone
	LIFETIME AWNING CO	Pacific Telephone
	LINCOLN-VILER	Pacific Telephone
	LYNWOOD PLUMBING & SUPPLY CO	Pacific Telephone
	LAYES JIM C	Pacific Telephone
	MCALLISTER PAVING CO	Pacific Telephone
	MID CITIES TELEPHONE ANSWERING SERV	Pacific Telephone
1954	ACME BURGLAR ALARM	R. L. Polk & Co.
	ACME TABLE PAD CO	R. L. Polk & Co.
	AROUND THE CLOCK ANSWERING SERV	R. L. Polk & Co.
	CALIF TREE SERV INC	R. L. Polk & Co.
	CARLSON TERMITE CONTROL	R. L. Polk & Co.
	CASEY GEO F CO CSPOOL SERV	R. L. Polk & Co.
	COMPTON-LYNWOOD MEDICAL & BUSINESS EXCH	R. L. Polk & Co.
	GARDENA TELEPHONE ANSWERING SERV	R. L. Polk & Co.

FINDINGS

<u>Year</u>	<u>Uses</u>	<u>Source</u>
1954	H & S SANDBLASTING CO	R. L. Polk & Co.
	INTERNATL CORRESPONDENCE	R. L. Polk & Co.
	SCHOOLS REPRESENTATIVE	
	JENKINS BROS MFG	R. L. Polk & Co.
	LINCOLN-VLIER	R. L. Polk & Co.
	MCALLISTER PAVING CO	R. L. Polk & Co.
	MCCURDY S CLEANING SERV	R. L. Polk & Co.
	MID-CITIES TELEPHONE ANSWERING SERV	R. L. Polk & Co.
	PARAMOUNT-HOLLYDALE TELEPHONE ANSWERING SERV	R. L. Polk & Co.
	PHOENIX SANDBLASTING & STEAM CLEANING CO	R. L. Polk & Co.
	ROTO-ROOTER SERV & PLUMBNG CO	R. L. Polk & Co.
	SMITH DON PORTABLE X-RAY LAB	R. L. Polk & Co.
	SMITH GEOW	R. L. Polk & Co.
	TELEPHONE ANSWERING SERV MID-CITIES	R. L. Polk & Co.
	THOMPSON REFRIGERATION SERV	R. L. Polk & Co.
	AA PATIENT MATTISON S SCHOOL OF DRIVING	R. L. Polk & Co.
	ACE-HI UPHOLSTERY CLEANER	R. L. Polk & Co.
1951	Goff H K R9	Pacific Directory Co.
1950	GOFF H K R	Pacific Telephone

204 N ROSE AVE

<u>Year</u>	<u>Uses</u>	<u>Source</u>
2014	SERVILIA ESTRADAPINZO	Cole Information Services
2009	FARIS MARADIAGA	Cole Information Services
	MARIBEL REYES	Cole Information Services
	ROSALINDA MARTINEZ	Cole Information Services
	ALBA RIVERA	Cole Information Services
2004	EDNA KNOX	Cole Information Services
	ALBA RIVERA	Cole Information Services
1999	ALBA RIVERA	Cole Information Services
	ROSALINDA MARTINEZ	Cole Information Services
	FARIS MARADIAGA	Cole Information Services
	OCCUPANT UNKNOWN	Cole Information Services
	MARIBEL REYES	Cole Information Services
1975	EARLE CHAS A	Pacific Telephone
1931	Vacant	Los Angeles Directory Co.

FINDINGS

206 N ROSE AVE

<u>Year</u>	<u>Uses</u>	<u>Source</u>
2009	OCCUPANT UNKNOWN	Cole Information Services

208 N ROSE AVE

<u>Year</u>	<u>Uses</u>	<u>Source</u>
2014	ALICIA RAMIREZ	Cole Information Services
2009	DORIS GUTIERREZ	Cole Information Services
	JOSE ORTIZ	Cole Information Services
	LORENZO PICOS	Cole Information Services
	ERNARDO HOBAC	Cole Information Services
2004	LARRY SIMS	Cole Information Services
	DENSHAW INC	Cole Information Services
1999	DORIS GUTIERREZ	Cole Information Services
	OCCUPANT UNKNOWN	Cole Information Services
	JOSE ORTIZ	Cole Information Services
	ERNARDO HOBAC	Cole Information Services
	LORENZO PICOS	Cole Information Services
1994	3 3 3 CONSTRUCTION	Cole Information Services
1960	STORY L T SHEET METAL WORKS	Pacific Telephone
1957	STORY L T SHEET METAL WKS	Pacific Telephone
	STORY SHEET METAL WORKA	Pacific Telephone
1954	STORY L T SHEET METAL WKS	R. L. Polk & Co.
1951	b AStory L T ahtmtlwkr S	Pacific Directory Co.
1950	STORY LT SHEET METAL WKS	Pacific Telephone
1947	STORY L T SHTMTLWKR	Los Angeles Directory Co.
	Story L T shtmtlwkr	Pacific Directory Co.
1940	Story L T	Los Angeles Directory Co.
1931	Story L T	Los Angeles Directory Co.
1928	Story L T Sheet Metal Wks	Los Angeles Directory Co.
	Story L T	Los Angeles Directory Co.

214 N ROSE AVE

<u>Year</u>	<u>Uses</u>	<u>Source</u>
2014	JUAN SALINAS	Cole Information Services
2009	ANA SALINAS	Cole Information Services
2004	MARCOS ROMAN	Cole Information Services
2001	ROMAN Pascaula	Haines & Company, Inc.
1999	GABINO ROMAN	Cole Information Services
	ANA SALINAS	Cole Information Services

FINDINGS

<u>Year</u>	<u>Uses</u>	<u>Source</u>
1964	RANDOLPH H G	Pacific Telephone
1960	RANDOLPH H G	Pacific Telephone
1957	RANDOLPH H G	Pacific Telephone
1954	RANDOLPH HG R	R. L. Polk & Co.
1951	Rando lph H G Ce	Pacific Directory Co.
1950	RANDOLPH H G R	Pacific Telephone
1947	RANDOLPH H G	Los Angeles Directory Co.
	Randolph H G	Pacific Directory Co.
1940	Randolph H G	Los Angeles Directory Co.

218 N ROSE AVE

<u>Year</u>	<u>Uses</u>	<u>Source</u>
2014	FRANCISCO MONTES	Cole Information Services
	NATALIA ARROYO	Cole Information Services
	JESICA MONTANO	Cole Information Services
	HECTOR MALDONADO	Cole Information Services
	FELICIA CRUZ	Cole Information Services
	BERNARDO SANTANA	Cole Information Services
2009	OCCUPANT UNKNOWN	Cole Information Services
	ROSE DIAZ	Cole Information Services
	RAMON SANTANA	Cole Information Services
	FRANCISCO MONTES	Cole Information Services
	HECTOR MALDONADO	Cole Information Services
2004	RAMON SANTANA	Cole Information Services
	FRANCISCO MONTES	Cole Information Services
2001	MONTES Francisco	Haines & Company, Inc.
1999	RAMON SANTANA	Cole Information Services
	ROSE DIAZ	Cole Information Services
	HECTOR MALDONADO	Cole Information Services
	FRANCISCO MONTES	Cole Information Services
1994	MONTES, F	Cole Information Services

220 N ROSE AVE

<u>Year</u>	<u>Uses</u>	<u>Source</u>
2014	JUAN MENDEZ	Cole Information Services
	RAMON VELASQUEZ	Cole Information Services
2004	CRESCENCIO ESPINOSA	Cole Information Services
	CARLOS LANDA	Cole Information Services
	ANDRES MENDOZA	Cole Information Services

FINDINGS

<u>Year</u>	<u>Uses</u>	<u>Source</u>
2001	MAOIASJose Enrique	Haines & Company, Inc.
1999	J MACIAS	Cole Information Services
1995	Robles Martin	Pacific Bell
1994	ROBLES, MARTIN	Cole Information Services
1985	ARCE MAURO	Pacific Bell
1975	PERRY CHESTER	Pacific Telephone
1964	SHAMITZ EDNA	Pacific Telephone
1960	SHAMITZ EDNA	Pacific Telephone
1957	STANVALL ESTHER	Pacific Telephone
	RIDDLE JOE	Pacific Telephone
	RUSSELL HAROLD	Pacific Telephone
	STENVALL LEYLAND V	Pacific Telephone
1928	Cannon John	Los Angeles Directory Co.

222 N ROSE AVE

<u>Year</u>	<u>Uses</u>	<u>Source</u>
2014	LARRY COPELAND	Cole Information Services
	RICHARD SMITH	Cole Information Services
	SYLVIA CHO	Cole Information Services
2009	ETOIS GRIFFIN	Cole Information Services
	RACHEL WATSON	Cole Information Services
	JOHN CHO	Cole Information Services
	REBECCA MARTINEZ	Cole Information Services
	JENINE LIVINGSTON	Cole Information Services
	CARLENE HALBERT	Cole Information Services
2004	JOSE TORRES	Cole Information Services
	JENNIFER WILLIAMS	Cole Information Services
	JESSICA ALVAREZ	Cole Information Services
	VIRGINIA MENDOZA	Cole Information Services
	JOSE PADRON	Cole Information Services
2001	COVAORUBIASCrispin	Haines & Company, Inc.
1999	ETOIS GRIFFIN	Cole Information Services
	JENINE LIVINGSTON	Cole Information Services
	JOHN CHO	Cole Information Services
	REBECCA MARTINEZ	Cole Information Services
	CARLENE HALBERT	Cole Information Services
	RACHEL WATSON	Cole Information Services
1994	ALFARO, A	Cole Information Services
	RUIZ, MARIO R	Cole Information Services

FINDINGS

<u>Year</u>	<u>Uses</u>	<u>Source</u>
1994	VALENZUELA, BLANCA	Cole Information Services
1980	ARROYO SALVADOR	Pacific Telephone
1964	NEAL RUBY	Pacific Telephone
1960	SHAMITZ DORIS JOAN	Pacific Telephone
1954	VEGA OSCAR	R. L. Polk & Co.
1951	b Carter C C	Pacific Directory Co.
	a Miller L J	Pacific Directory Co.
1947	cor Palmer Wilson Park	Pacific Directory Co.
	b Weber E C	Pacific Directory Co.
	a Schierholz V R Mrs	Pacific Directory Co.
1940	Yount Herbt	Los Angeles Directory Co.
1931	Cannon John	Los Angeles Directory Co.
1928	Saunders J J	Los Angeles Directory Co.

225 N ROSE AVE

<u>Year</u>	<u>Uses</u>	<u>Source</u>
1951	Wilson Park	Pacific Directory Co.

222A N ROSE AVE

<u>Year</u>	<u>Uses</u>	<u>Source</u>
1947	SCHIERHOLZ V R MRS	Los Angeles Directory Co.

222B N ROSE AVE

<u>Year</u>	<u>Uses</u>	<u>Source</u>
1950	CARTER CLAUDE R	Pacific Telephone
1947	WEBER E C	Los Angeles Directory Co.

123 1/2 N ROSE AVE

<u>Year</u>	<u>Uses</u>	<u>Source</u>
1950	COMPTON COMMUNITY CENTER	Pacific Telephone

208 1/2 N ROSE AVE

<u>Year</u>	<u>Uses</u>	<u>Source</u>
1990	333 CONSTRUCTION CO COMPTON	Pacific Bell
1986	3 3 3 CONSTRUCTION CO COMPTON	Pacific Bell
1985	3 3 3 CONSTRUCTION CO	Pacific Bell
1981	3 3 3 CONSTRUCTION CO COMPTON	Pacific Telephone

FINDINGS

218 1/2 N ROSE AVE

<u>Year</u>	<u>Uses</u>	<u>Source</u>
1985	MONTES FRANCISCO	Pacific Bell

N SANTA FE AVE

111 N SANTA FE AVE

<u>Year</u>	<u>Uses</u>	<u>Source</u>
1951	i Williams B J	Pacific Directory Co.
1947	1/2 Transient	Pacific Directory Co.
	Snavey C W	Pacific Directory Co.
1940	Reynolds Ida Mrs	Los Angeles Directory Co.
1931	Reynolds Tom	Los Angeles Directory Co.

115 N SANTA FE AVE

<u>Year</u>	<u>Uses</u>	<u>Source</u>
2014	FRANCES MARTINEZ	Cole Information Services
	OCCUPANT UNKNOWN	Cole Information Services
2009	OCCUPANT UNKNOWN	Cole Information Services
2004	FRANCES MARTINEZ	Cole Information Services
2001	MARIYNEZJohn	Haines & Company, Inc.
1951	1/2 Van Kassel J H	Pacific Directory Co.
	Neumayer P G	Pacific Directory Co.
1947	Our Lady of Victory Convent	Pacific Directory Co.
1940	Smith B L	Los Angeles Directory Co.
1931	Hamburg H A	Los Angeles Directory Co.
	Greenhalgh Remedy Co	Los Angeles Directory Co.

116 N SANTA FE AVE

<u>Year</u>	<u>Uses</u>	<u>Source</u>
2014	ERIN TOWNSELL	Cole Information Services
2009	STEPHANIE TOWNSELL	Cole Information Services
2004	RUTHIE TOWNSELL	Cole Information Services
	OCCUPANT UNKNOWN	Cole Information Services
2001	TOWNSELLRu Ihie	Haines & Company, Inc.
1999	STEPHANIE TOWNSELL	Cole Information Services
1951	AAAnderson E D	Pacific Directory Co.
1947	Fell W S	Pacific Directory Co.
1940	AAlexander R M	Los Angeles Directory Co.
1931	Vacant	Los Angeles Directory Co.

FINDINGS

119 N SANTA FE AVE

<u>Year</u>	<u>Uses</u>	<u>Source</u>
2014	JULIO LOPEZ	Cole Information Services
	LETICIA RIVERA	Cole Information Services
	FELIPE CASTANEDA	Cole Information Services
2009	LAURA SOLIS	Cole Information Services
	JULIO LOPEZ	Cole Information Services
	FELIPE CASTANEDA	Cole Information Services
	RENATO HERRERA	Cole Information Services
	RAUL ERNANDEZ	Cole Information Services
	LETICIA RIVERA	Cole Information Services
2004	FELIPE CASTANEDA	Cole Information Services
	JOEL GARCIA	Cole Information Services
	NELSON GODOY	Cole Information Services
	MARCELA BORJA	Cole Information Services
	ROSALIA JARDINES	Cole Information Services
	RAUL HERNANDEZ	Cole Information Services
	CARLOS LIMA	Cole Information Services
	ROBERTO LOPEZ	Cole Information Services
	JULIO LOPEZ	Cole Information Services
	PATRICIA VELASQUEZ	Cole Information Services
2001	BORJAUarcela	Haines & Company, Inc.
1999	FELIPE CASTANEDA	Cole Information Services
	JULIO LOPEZ	Cole Information Services
	LETICIA RIVERA	Cole Information Services
	RAUL ERNANDEZ	Cole Information Services
	LAURA SOLIS	Cole Information Services
	RENATO HERRERA	Cole Information Services
1995	Rangel Isidoro	Pacific Bell
	Macias Ramon	Pacific Bell
1951	a Bucaria Virginia M	Pacific Directory Co.
	e Burkhart Leo	Pacific Directory Co.
	d Lagutaris G A	Pacific Directory Co.
	f Prater H C	Pacific Directory Co.
	b Loqan H L	Pacific Directory Co.
	c Mc Mahon R S	Pacific Directory Co.

120 N SANTA FE AVE

<u>Year</u>	<u>Uses</u>	<u>Source</u>
2014	OCCUPANT UNKNOWN	Cole Information Services

FINDINGS

<u>Year</u>	<u>Uses</u>	<u>Source</u>
2014	D ALVEREZ	Cole Information Services
2009	LUIS BERRIOS	Cole Information Services
2004	JONATHAN NAJERA	Cole Information Services
2001	lo LOPEZ E	Haines & Company, Inc.
	BALTAZAR Veronica	Haines & Company, Inc.
1999	F CALDERON	Cole Information Services
	LUIS BERRIOS	Cole Information Services
1951	1/2 Conn R A	Pacific Directory Co.
	Boucher R H	Pacific Directory Co.
1947	1/2 Aiken Claude	Pacific Directory Co.
	Dooley J B phys	Pacific Directory Co.
1940	1/2 Aiken C W	Los Angeles Directory Co.
	ODooley 3 J BJ phy	Los Angeles Directory Co.
1931	Buster Louisa Mrs	Los Angeles Directory Co.

122 N SANTA FE AVE

<u>Year</u>	<u>Uses</u>	<u>Source</u>
2014	MIGUEL SOTO	Cole Information Services
	ELVA NAZARIO	Cole Information Services
2009	ELVA NAZARIO	Cole Information Services
	MARIA ROMERO	Cole Information Services
	MIGUEL SOTO	Cole Information Services
	LUIS LINARES	Cole Information Services
2004	TERESA TORRES	Cole Information Services
	VERONICA UMANA	Cole Information Services
2001	OLVERA Mara	Haines & Company, Inc.
1999	LUIS LINARES	Cole Information Services
	MARIA ROMERO	Cole Information Services
	MIGUEL SOTO	Cole Information Services
	ELVA NAZARIO	Cole Information Services
1986	ANDREWS IDA COMPTON	Pacific Bell
	ANDREWS BETTY JEAN COMPTON	Pacific Bell
1981	ANDREWS IDA COMPTON	Pacific Telephone
	ANDREWS BETTY JEAN COMPTON	Pacific Telephone
1976	Andrews Betty Jean	Pacific Telephone
	Andrews Ida	Pacific Telephone
1951	Bender R H	Pacific Directory Co.
1947	Grindle J P	Pacific Directory Co.
1940	Moore G H	Los Angeles Directory Co.

FINDINGS

<u>Year</u>	<u>Uses</u>	<u>Source</u>
1931	Refused Info	Los Angeles Directory Co.

123 N SANTA FE AVE

<u>Year</u>	<u>Uses</u>	<u>Source</u>
2009	ARTHELL RENCHER	Cole Information Services
2004	ARTHELL RENCHER	Cole Information Services
1999	ARTHELL RENCHER	Cole Information Services

125 N SANTA FE AVE

<u>Year</u>	<u>Uses</u>	<u>Source</u>
2009	TOMECKA SMITH	Cole Information Services
2004	TOMECKA SMITH	Cole Information Services
2001	PORTER Madison	Haines & Company, Inc.
1999	TOMECKA SMITH	Cole Information Services
	OCCUPANT UNKNOWN	Cole Information Services
1994	PORTER, MADISON S SR	Cole Information Services
1951	Burgess C D	Pacific Directory Co.
1947	Burgess C D	Pacific Directory Co.
1940	ABurgess C D	Los Angeles Directory Co.
1931	Burgess C D	Los Angeles Directory Co.

200 N SANTA FE AVE

<u>Year</u>	<u>Uses</u>	<u>Source</u>
2014	SUSAN ELIZARRARAS	Cole Information Services
2009	GLORIA MIRANDA	Cole Information Services
2004	XAVIER MIRANDA	Cole Information Services
2001	SMIRANDAMary	Haines & Company, Inc.
1999	GLORIA MIRANDA	Cole Information Services
1951	Williamson W H	Pacific Directory Co.
1947	Williamson W H	Pacific Directory Co.
1940	Wilson J H	Los Angeles Directory Co.
1931	Wilson J H	Los Angeles Directory Co.

201 N SANTA FE AVE

<u>Year</u>	<u>Uses</u>	<u>Source</u>
2014	MAYELA VENTURA	Cole Information Services
2009	MARIA VENTURA	Cole Information Services
2004	ARMANDO MARRUFO	Cole Information Services
2001	MARRUFOArmando	Haines & Company, Inc.
1999	ARMANDO MARRUFO	Cole Information Services

FINDINGS

<u>Year</u>	<u>Uses</u>	<u>Source</u>
1999	MARIA VENTURA	Cole Information Services
1951	Michaels J L	Pacific Directory Co.
1947	Vert D M	Pacific Directory Co.
1940	Wilson 1 MN	Los Angeles Directory Co.
1931	Wilson R M	Los Angeles Directory Co.

204 N SANTA FE AVE

<u>Year</u>	<u>Uses</u>	<u>Source</u>
2014	KATHELIA EAVES	Cole Information Services
	TRAVEON LOTT	Cole Information Services
	WILLIE CARTER	Cole Information Services
	TASHA DAVENPORT	Cole Information Services
	LAKIESHA JACKSON-CRANDALL	Cole Information Services
2009	KATHELIA EAVES	Cole Information Services
2004	KATHELIA EAVES	Cole Information Services
2001	DAVISJulius	Haines & Company, Inc.
1999	KATHELIA EAVES	Cole Information Services
1995	Carter Tyrone	Pacific Bell
1951	ALaw Fred	Pacific Directory Co.

205 N SANTA FE AVE

<u>Year</u>	<u>Uses</u>	<u>Source</u>
2014	JOSE CARILLO	Cole Information Services
2009	JOSE CARILLO	Cole Information Services
2004	OCCUPANT UNKNOWN	Cole Information Services
2001	CARRILLOJoa O	Haines & Company, Inc.
1999	JOSE CARILLO	Cole Information Services
1951	AEggli F R	Pacific Directory Co.
1947	Huston J	Pacific Directory Co.
1940	Huston J O	Los Angeles Directory Co.
1931	Huston J	Los Angeles Directory Co.

208 N SANTA FE AVE

<u>Year</u>	<u>Uses</u>	<u>Source</u>
2014	ERIKA ROBINSON	Cole Information Services
	MARYANN SCHEXNAYDER	Cole Information Services
	COREY BOLDEN	Cole Information Services
2001	90 LDEN Rober	Haines & Company, Inc.
	SCOTTJohn	Haines & Company, Inc.

FINDINGS

<u>Year</u>	<u>Uses</u>	<u>Source</u>
1999	OCCUPANT UNKNOWN	Cole Information Services
1981	FAULK DEBRA COMPTON	Pacific Telephone

209 N SANTA FE AVE

<u>Year</u>	<u>Uses</u>	<u>Source</u>
2014	SCOTT VANESSA	Cole Information Services
2009	JOHN SCOTT	Cole Information Services
2004	JOHN SCOTT	Cole Information Services
1999	OCCUPANT UNKNOWN	Cole Information Services
	JOHN SCOTT	Cole Information Services
1951	Vacant	Pacific Directory Co.
1947	Benjamin A Mrs	Pacific Directory Co.

210 N SANTA FE AVE

<u>Year</u>	<u>Uses</u>	<u>Source</u>
2014	LORY STANTON	Cole Information Services

211 N SANTA FE AVE

<u>Year</u>	<u>Uses</u>	<u>Source</u>
1999	OCCUPANT UNKNOWN	Cole Information Services

212 N SANTA FE AVE

<u>Year</u>	<u>Uses</u>	<u>Source</u>
2014	DEAN CARROLL	Cole Information Services
	GREGORY HENDERSON	Cole Information Services
2009	DONALD CARY	Cole Information Services
	CHAREEL JACKSON	Cole Information Services
	TANESSA WOODSON	Cole Information Services
2004	FERNANDO RODRIGUEZ	Cole Information Services
	DION JONES	Cole Information Services
	ERIKA PHILLIPS	Cole Information Services
	REGINALD CHADWICK	Cole Information Services
	JAMMIE MORGAN	Cole Information Services
	CANDIS MAYS	Cole Information Services
1999	TANESSA WOODSON	Cole Information Services
	DONALD CARY	Cole Information Services
	CHAREEL JACKSON	Cole Information Services
1981	GRANT C COMPTON	Pacific Telephone

FINDINGS

215 N SANTA FE AVE

<u>Year</u>	<u>Uses</u>	<u>Source</u>
2014	MANDY MCLAUGHLIN	Cole Information Services
2009	MANDY MCLAUGHLIN	Cole Information Services
2004	MANDY DAVIS	Cole Information Services
2001	BUCKHALTER Mandy	Haines & Company, Inc.
1999	MANDY MCLAUGHLIN	Cole Information Services
1995	Buckhalter Mandy	Pacific Bell
1994	BUCKHALTER, MANDY	Cole Information Services
1951	Harbaugh A L	Pacific Directory Co.
1947	Harbaugh A L	Pacific Directory Co.
1940	s Lazenby A H rR	Los Angeles Directory Co.
1931	Daugherty C W	Los Angeles Directory Co.

216 N SANTA FE AVE

<u>Year</u>	<u>Uses</u>	<u>Source</u>
2014	JAYDE ALO	Cole Information Services
	KEVIN FERGUSON	Cole Information Services
	DEVONTE STEWART	Cole Information Services
	ANTHONY NARRO	Cole Information Services
2009	DENISE MAXWELL	Cole Information Services
2004	DESTINY POWELL	Cole Information Services
	MAYRA PARAMO	Cole Information Services
	JAZMINE CARTER	Cole Information Services
	EBONEY LESLEY	Cole Information Services
	RONELL SMITH	Cole Information Services
	CHRISTINA NGUYEN	Cole Information Services
	RAUL ALVAREZ	Cole Information Services
	DENISE MAXWELL	Cole Information Services
2001	JOHNSON Dailys	Haines & Company, Inc.
1999	DENISE MAXWELL	Cole Information Services
1995	Neal Fred L	Pacific Bell
	Mc Kinnon James	Pacific Bell
1994	NEAL, FRED L	Cole Information Services
1951	Smith EA	Pacific Directory Co.
1947	Smith E A	Pacific Directory Co.
1940	Creitz W H	Los Angeles Directory Co.
1931	Vacant	Los Angeles Directory Co.

FINDINGS

219 N SANTA FE AVE

<u>Year</u>	<u>Uses</u>	<u>Source</u>
2014	JOHNNY SCOTT	Cole Information Services
	DESIREE PREAR	Cole Information Services
	TRACY LAWSON	Cole Information Services
	TONINETTE MOORE	Cole Information Services
	PATRICK MILES	Cole Information Services
	LAWSON TRACY	Cole Information Services
2009	SHONTAY WILLIAMS	Cole Information Services
	CAROLYN MOORE	Cole Information Services
	GREGORY ALLEN	Cole Information Services
	ETHEL WILLIS	Cole Information Services
	TRACY LAWSON	Cole Information Services
	JAYNEL DAVIS	Cole Information Services
2004	ANGEL RAMIREZ	Cole Information Services
	GREGORY ALLEN	Cole Information Services
	YOLANDA BLANCA	Cole Information Services
	ETHEL WILLIS	Cole Information Services
	TRACY LAWSON	Cole Information Services
	CAROLYN MOORE	Cole Information Services
2001	C MOORECarolyn	Haines & Company, Inc.
1999	SHONTAY WILLIAMS	Cole Information Services
	CAROLYN MOORE	Cole Information Services
	GREGORY ALLEN	Cole Information Services
	ETHEL WILLIS	Cole Information Services
	JAYNEL DAVIS	Cole Information Services
	TRACY LAWSON	Cole Information Services
1951	ABurkett E E	Pacific Directory Co.
1947	Johnson R E Mrs	Pacific Directory Co.
1940	Ralph Truman	Los Angeles Directory Co.
1931	Lambie Wm	Los Angeles Directory Co.

220 N SANTA FE AVE

<u>Year</u>	<u>Uses</u>	<u>Source</u>
2014	RODNEY PERDUE	Cole Information Services
2009	OCCUPANT UNKNOWN	Cole Information Services
2004	PHYLLIS JONES	Cole Information Services
2001	JONES Phyllia	Haines & Company, Inc.
1999	OCCUPANT UNKNOWN	Cole Information Services
1951	roufe Marvin	Pacific Directory Co.

FINDINGS

<u>Year</u>	<u>Uses</u>	<u>Source</u>
1947	Miracle V V	Pacific Directory Co.
1940	AConley H ER	Los Angeles Directory Co.

221 N SANTA FE AVE

<u>Year</u>	<u>Uses</u>	<u>Source</u>
2014	JAIRO RAMIREZ	Cole Information Services
2009	MARVIN ESTRADA	Cole Information Services
2004	DAGOBERTO PORTILLO	Cole Information Services
2001	FLEMINGKennelh	Haines & Company, Inc.
1999	MARVIN ESTRADA	Cole Information Services
1951	Wooclrufr L H	Pacific Directory Co.
1947	Woodruff L H	Pacific Directory Co.
1940	AWatson A W	Los Angeles Directory Co.
1931	Watson A W	Los Angeles Directory Co.

223 N SANTA FE AVE

<u>Year</u>	<u>Uses</u>	<u>Source</u>
2014	ANTONIA SANTANA	Cole Information Services
2009	ANTONIA SANTANA	Cole Information Services
2004	ANTONIA SANTANA	Cole Information Services
2001	XXXX	Haines & Company, Inc.
1999	OCCUPANT UNKNOWN	Cole Information Services
	ANTONIA SANTANA	Cole Information Services
1995	Flores Jose L	Pacific Bell

240 N SANTA FE AVE

<u>Year</u>	<u>Uses</u>	<u>Source</u>
2001	XXXX	Haines & Company, Inc.

299 N SANTA FE AVE

<u>Year</u>	<u>Uses</u>	<u>Source</u>
2014	ANDREW FLORTS	Cole Information Services
2009	ANDREW FLORTS	Cole Information Services
1999	ANDREW FLORTS	Cole Information Services

300 N SANTA FE AVE

<u>Year</u>	<u>Uses</u>	<u>Source</u>
1995	GOSS CONSTRUCTION CO INC	Pacific Bell

FINDINGS

307 N SANTA FE AVE

<u>Year</u>	<u>Uses</u>	<u>Source</u>
1995	ANALIST TURF PUBLICATIONS	Pacific Bell

311 N SANTA FE AVE

<u>Year</u>	<u>Uses</u>	<u>Source</u>
1995	THELS TAMLDVM	Pacific Bell
	FEES DENNIS L DVM	Pacific Bell

325 N SANTA FE AVE

<u>Year</u>	<u>Uses</u>	<u>Source</u>
1995	NOVACARE ORTHOTICS & PROSTHETICS	Pacific Bell
	3CHISHOLM JOYCE A FINANC	Pacific Bell
	PRIMERICA FINANCIAL SERVICES	Pacific Bell

333 N SANTA FE AVE

<u>Year</u>	<u>Uses</u>	<u>Source</u>
1995	SILVER LAKE RESEARCH CORP	Pacific Bell

N SPRING AVE

116 N SPRING AVE

<u>Year</u>	<u>Uses</u>	<u>Source</u>
2014	LEWIS MCCOY	Cole Information Services
2009	VANCE MCCOY	Cole Information Services
2004	VANCE MCCOY	Cole Information Services
1999	VANCE MCCOY	Cole Information Services

121 N SPRING AVE

<u>Year</u>	<u>Uses</u>	<u>Source</u>
2014	CARLOS MOORE	Cole Information Services
	OCCUPANT UNKNOWN	Cole Information Services
2009	DARRALIN SMITH	Cole Information Services
	CARLOS MOORE	Cole Information Services
	OCCUPANT UNKNOWN	Cole Information Services
2004	JOHN DILLARD	Cole Information Services
	JOHNNY PERKINS	Cole Information Services
	OCCUPANT UNKNOWN	Cole Information Services
1999	DARRALIN SMITH	Cole Information Services
	CARLOS MOORE	Cole Information Services

FINDINGS

123 N SPRING AVE

<u>Year</u>	<u>Uses</u>	<u>Source</u>
2014	BELINDA VINSON	Cole Information Services
	OCCUPANT UNKNOWN	Cole Information Services
2009	OCCUPANT UNKNOWN	Cole Information Services
	BELINDA VINSON	Cole Information Services
2004	DURK PATTERSON	Cole Information Services
1999	BELINDA VINSON	Cole Information Services

200 N SPRING AVE

<u>Year</u>	<u>Uses</u>	<u>Source</u>
1976	Consumer Affairs Bureau Of City Of Los Angeles	Pacific Telephone
	OFF STREET PARKING AGENCY	Pacific Telephone
	LIBRARY DEPT Wilshire Br	Pacific Telephone

202 N SPRING AVE

<u>Year</u>	<u>Uses</u>	<u>Source</u>
2014	RILEY MANLEY	Cole Information Services
2009	KEISHA JORDAN	Cole Information Services
2004	RILEY MANLEY	Cole Information Services
1999	KEISHA JORDAN	Cole Information Services
	MAX MANLEY	Cole Information Services

203 N SPRING AVE

<u>Year</u>	<u>Uses</u>	<u>Source</u>
2014	FREDRICK GORDON	Cole Information Services
2009	HECTOR CASTRO	Cole Information Services
2004	MARTIN BYRDSOONG	Cole Information Services
	JOSE PERALTA	Cole Information Services
	HECTOR CASTRO	Cole Information Services
1999	HECTOR CASTRO	Cole Information Services

204 N SPRING AVE

<u>Year</u>	<u>Uses</u>	<u>Source</u>
2014	YOLANDA WASHINGTON	Cole Information Services
	DARNELL CHAMBERS	Cole Information Services
2009	ERICA WASHINGTON	Cole Information Services
	OFELIO HERNANDEZ	Cole Information Services
	L CERRATO	Cole Information Services
1999	ERICA WASHINGTON	Cole Information Services

FINDINGS

<u>Year</u>	<u>Uses</u>	<u>Source</u>
1999	OFELIO HERNANDEZ	Cole Information Services
	L CERRATO	Cole Information Services

205 N SPRING AVE

<u>Year</u>	<u>Uses</u>	<u>Source</u>
2014	GARCIA JANSON	Cole Information Services
	VANESSA RAMOS	Cole Information Services
	MARISOL MEDINA	Cole Information Services
	DANIEL SOTO	Cole Information Services
	HILDA RODRIGUEZ	Cole Information Services
	JENNIFER MARTINEZ	Cole Information Services
2009	GARCIA JANSON	Cole Information Services
	LOURDES GONZALEZ	Cole Information Services
	FRANCISCO CHABLET	Cole Information Services
	MARIA PRECIADO	Cole Information Services
	ARCELIA BRAVO	Cole Information Services
	MIGUEL RIOS	Cole Information Services
	JESUS MORA	Cole Information Services
2004	GARCIA JANSON	Cole Information Services
	ROSA ESTUBIER	Cole Information Services
	HILDA RODRIGUEZ	Cole Information Services
	MARIO TEJADA	Cole Information Services
	RUBEN FARFAN	Cole Information Services
	ARCELIA BRAVO	Cole Information Services
1999	LOURDES GONZALEZ	Cole Information Services
	FRANCISCO CHABLET	Cole Information Services
	MARIA PRECIADO	Cole Information Services
	JESUS MORA	Cole Information Services
	ARCELIA BRAVO	Cole Information Services
	MIGUEL RIOS	Cole Information Services
	GARCIA JANSON	Cole Information Services
1994	BOWERS, DAVID	Cole Information Services

206 N SPRING AVE

<u>Year</u>	<u>Uses</u>	<u>Source</u>
2009	MARYSELA CASTELLA	Cole Information Services
1999	MARYSELA CASTELLA	Cole Information Services

FINDINGS

209 N SPRING AVE

<u>Year</u>	<u>Uses</u>	<u>Source</u>
2014	ERNARDO HOBAK	Cole Information Services
	GRACIELA MARTINEZ	Cole Information Services
	REYES PALACIOS	Cole Information Services
	EDUARDO RAMIREZ	Cole Information Services
	MARIA ORTEGA	Cole Information Services
2009	EDUARDO RAMIREZ	Cole Information Services
	MIREYA GUTIERREZ	Cole Information Services
	JUANA MENDOZA	Cole Information Services
2004	MARIA ORTEGA	Cole Information Services
	JUANA MENDOZA	Cole Information Services
	CESAR RAMIREZ	Cole Information Services
	ROSA ORTEGA	Cole Information Services
	MARIA ORTEGA	Cole Information Services
	TOMASA MEDINA	Cole Information Services
	MELCHOR VERDUGO	Cole Information Services
	MIGUEL HERNANDEZ	Cole Information Services
	YADIRA SOLIS	Cole Information Services
	CECELIA PEREZ	Cole Information Services
	GUADALUPE CABRAL	Cole Information Services
	MARIA ORTEGA	Cole Information Services
	JUANA MENDOZA	Cole Information Services
1999	EDUARDO RAMIREZ	Cole Information Services
	MIREYA GUTIERREZ	Cole Information Services

210 N SPRING AVE

<u>Year</u>	<u>Uses</u>	<u>Source</u>
2014	NELSON DUNCAN	Cole Information Services
2009	DAVID MARTINEZ	Cole Information Services
2004	MARTINEZ GARCIA	Cole Information Services
1999	DAVID MARTINEZ	Cole Information Services
1994	GALINDO, JOSUE	Cole Information Services

214 N SPRING AVE

<u>Year</u>	<u>Uses</u>	<u>Source</u>
2014	ANA RAMIREZ	Cole Information Services
	PELAYO MARIA	Cole Information Services
	MARIE REAL	Cole Information Services
2009	OSVALDO CHAVEZ	Cole Information Services

FINDINGS

<u>Year</u>	<u>Uses</u>	<u>Source</u>
2009	JESUS ESCOBAR	Cole Information Services
	PELAYO MARIA	Cole Information Services
2004	LORENZO VALDOVINOS	Cole Information Services
	JOEL MONTELLANO	Cole Information Services
	ELIDIA GALVEZ	Cole Information Services
	LOUIS MONTES	Cole Information Services
	OSVALDO CHAVEZ	Cole Information Services
1999	JESUS ESCOBAR	Cole Information Services
	OSVALDO CHAVEZ	Cole Information Services
	PELAYO MARIA	Cole Information Services
1994	VALDOVINOS, MARTHA	Cole Information Services

215 N SPRING AVE

<u>Year</u>	<u>Uses</u>	<u>Source</u>
2014	DAVID MOCH	Cole Information Services
	PAULA COOK	Cole Information Services
2009	MICHAEL WILLIAMS	Cole Information Services
2004	MICHAEL MOCH	Cole Information Services
	MICHAEL WILLIAMS	Cole Information Services
1999	MICHAEL WILLIAMS	Cole Information Services

217 N SPRING AVE

<u>Year</u>	<u>Uses</u>	<u>Source</u>
2014	ROSA SAUCEDO	Cole Information Services
2009	MANUEL TERRONES	Cole Information Services
2004	SERGIO SAUCEDO	Cole Information Services
	SERGIO SAUCEDO	Cole Information Services
	CARLOS CORDOVA	Cole Information Services
1999	MANUEL TERRONES	Cole Information Services

218 N SPRING AVE

<u>Year</u>	<u>Uses</u>	<u>Source</u>
2014	DARRELL GAMMAGE	Cole Information Services
2009	MAURICIO ROMERO	Cole Information Services
2004	VICTOR UNZUETA	Cole Information Services
1999	MAURICIO ROMERO	Cole Information Services

221 N SPRING AVE

<u>Year</u>	<u>Uses</u>	<u>Source</u>
2014	A MONREAL	Cole Information Services

FINDINGS

<u>Year</u>	<u>Uses</u>	<u>Source</u>
2014	MAYRA BARRIENTOS	Cole Information Services
	ALFONSO SANTIAGO	Cole Information Services
2009	TOMASA MEDINA	Cole Information Services
	ALFONSO SANTIAGO	Cole Information Services
	JORGE LEDO	Cole Information Services
	RAFAEL JIMENEZ	Cole Information Services
	TOMASA BASILIA	Cole Information Services
	ANTONIO ANGULO	Cole Information Services
	A MONREAL	Cole Information Services
	DALIA LOPEZ	Cole Information Services
2004	ZEFERINO MARAVER	Cole Information Services
	ALFONSO SANTIAGO	Cole Information Services
	TOMASA BASILIA	Cole Information Services
1999	RAFAEL JIMENEZ	Cole Information Services
	TOMASA BASILIA	Cole Information Services
	JORGE LEDO	Cole Information Services
	ALFONSO SANTIAGO	Cole Information Services
	TOMASA MEDINA	Cole Information Services
	OCCUPANT UNKNOWN	Cole Information Services
	ANTONIO ANGULO	Cole Information Services
	DALIA LOPEZ	Cole Information Services
	A MONREAL	Cole Information Services

222 N SPRING AVE

<u>Year</u>	<u>Uses</u>	<u>Source</u>
2014	BLANCA ROMERO	Cole Information Services
	GARCIA RAMEO	Cole Information Services
2009	JOSE ROMERO	Cole Information Services
	DINORA VELASQUEZ	Cole Information Services
2004	JOSE CRUZ	Cole Information Services
	T GLOVER	Cole Information Services
	ISABEL MARTINEZ	Cole Information Services
	VERA LAKEY	Cole Information Services
1999	DINORA VELASQUEZ	Cole Information Services
	JOSE ROMERO	Cole Information Services
	DOMINGO RODRIGUEZ	Cole Information Services
1994	GRAJEDA, ALMA	Cole Information Services

FINDINGS

223 N SPRING AVE

<u>Year</u>	<u>Uses</u>	<u>Source</u>
2014	GEOVANI ARELLANO	Cole Information Services
2009	FRANCISCO CHABLET	Cole Information Services
1999	FRANCISCO CHABLET	Cole Information Services

312 N SPRING AVE

<u>Year</u>	<u>Uses</u>	<u>Source</u>
1991	Federal Public Defender U S Courthouse	Pacific Bell
1985	Federal Public Defender U S Courthouse	Pacific Bell
	RAILROAD S UPPLY CORPORATION	Pacific Bell
	Railroad Retirement Board	Pacific Bell

N SPRING ST

116 N SPRING ST

<u>Year</u>	<u>Uses</u>	<u>Source</u>
1947	Eide Lenore Mrs	Pacific Directory Co.
1940	Anderson F H	Los Angeles Directory Co.
1931	Haller E E	Los Angeles Directory Co.
1928	Roberts H J	Los Angeles Directory Co.

120 N SPRING ST

<u>Year</u>	<u>Uses</u>	<u>Source</u>
1960	HAWKINS J H	Pacific Telephone
1958	Hawkins J H	Pacific Telephone
1957	HAWKINS J H	Pacific Telephone
1954	HAWKINS J H	R. L. Polk & Co.

123 N SPRING ST

<u>Year</u>	<u>Uses</u>	<u>Source</u>
1964	HOGGE GLEN	Pacific Telephone
	WOKAL HELEN MRS	Pacific Telephone
1960	WOKAL HELEN MRS	Pacific Telephone
1957	WOKAL HELEN MRS	Pacific Telephone
1954	WOKAL HELEN IVMRS	R. L. Polk & Co.

124 N SPRING ST

<u>Year</u>	<u>Uses</u>	<u>Source</u>
1954	YONCE COYV	R. L. Polk & Co.
1950	YONCE COY V R	Pacific Telephone

FINDINGS

<u>Year</u>	<u>Uses</u>	<u>Source</u>
1947	Yonce C V	Pacific Directory Co.
1940	Hurst W W	Los Angeles Directory Co.
1931	Tout C I L	Los Angeles Directory Co.

202 N SPRING ST

<u>Year</u>	<u>Uses</u>	<u>Source</u>
1947	Mc Gregor J E	Pacific Directory Co.

203 N SPRING ST

<u>Year</u>	<u>Uses</u>	<u>Source</u>
1947	Crosby J L	Pacific Directory Co.

204 N SPRING ST

<u>Year</u>	<u>Uses</u>	<u>Source</u>
1957	LOCKNERWM	Pacific Telephone

205 N SPRING ST

<u>Year</u>	<u>Uses</u>	<u>Source</u>
1964	JARRETT OMA MRS	Pacific Telephone
	JEFFERY KATHERINE J	Pacific Telephone
1960	WESTCOTT CARRIE B	Pacific Telephone
	JARRETT OMA MRS	Pacific Telephone
	JEFFERY KATHERINE J	Pacific Telephone
	MATTHEWS HALFORD	Pacific Telephone
	ROCKE KENNETH H	Pacific Telephone
1957	WESTCOTT CARRIE B	Pacific Telephone
1954	JOSEPHSON A E	R. L. Polk & Co.

206 N SPRING ST

<u>Year</u>	<u>Uses</u>	<u>Source</u>
1947	Dolan J F	Pacific Directory Co.
	1/2 Utter H D	Pacific Directory Co.

209 N SPRING ST

<u>Year</u>	<u>Uses</u>	<u>Source</u>
1960	VANDER HOEK ALMER	Pacific Telephone
1957	HOLBROOK CLEO	Pacific Telephone
	ROSS FLOYD E JR MRS	Pacific Telephone

FINDINGS

210 N SPRING ST

<u>Year</u>	<u>Uses</u>	<u>Source</u>
1964	ROBERTS CORA E	Pacific Telephone
1947	Stone P W	Pacific Directory Co.

214 N SPRING ST

<u>Year</u>	<u>Uses</u>	<u>Source</u>
1960	KILIANY GERALD L	Pacific Telephone
1954	HOPKINS GORDON R	R. L. Polk & Co.
1947	Wokal G L	Pacific Directory Co.
	a Wilson M A	Pacific Directory Co.
	Storkson Earl	Pacific Directory Co.

215 N SPRING ST

<u>Year</u>	<u>Uses</u>	<u>Source</u>
1964	MOSIER LILLIAN A	Pacific Telephone
1947	Ivie C E	Pacific Directory Co.
1940	ADonaldson Wr N	Los Angeles Directory Co.
1931	Unobtainable	Los Angeles Directory Co.
1928	Hennes M E	Los Angeles Directory Co.

217 N SPRING ST

<u>Year</u>	<u>Uses</u>	<u>Source</u>
1964	PARKS DENVER L	Pacific Telephone
1960	PARKS DENVER L	Pacific Telephone
1947	Mason Helen M	Pacific Directory Co.

218 N SPRING ST

<u>Year</u>	<u>Uses</u>	<u>Source</u>
1954	WIGGINS HAZEL MRS	R. L. Polk & Co.
1947	Wiggins H F Mrs	Pacific Directory Co.

221 N SPRING ST

<u>Year</u>	<u>Uses</u>	<u>Source</u>
1964	CUTLER ORVILLE H	Pacific Telephone

222 N SPRING ST

<u>Year</u>	<u>Uses</u>	<u>Source</u>
1947	Jenison W B	Pacific Directory Co.
	c Ziegler W L	Pacific Directory Co.
	a Wilkinson R E	Pacific Directory Co.

FINDINGS

<u>Year</u>	<u>Uses</u>	<u>Source</u>
1947	b Wilkinson L Mrs	Pacific Directory Co.

214A N SPRING ST

<u>Year</u>	<u>Uses</u>	<u>Source</u>
1960	MOORE K R MRS	Pacific Telephone

215A N SPRING ST

<u>Year</u>	<u>Uses</u>	<u>Source</u>
1964	BELER ROSIE	Pacific Telephone
1960	BELER ROSIE	Pacific Telephone

N WILLOW AVE

105 N WILLOW AVE

<u>Year</u>	<u>Uses</u>	<u>Source</u>
1957	BERKLEY ELLA L MRS	Pacific Telephone
1950	ENGLAND FRANCES TOLER R	Pacific Telephone

115 N WILLOW AVE

<u>Year</u>	<u>Uses</u>	<u>Source</u>
2014	VANESSA SEALE	Cole Information Services
	ROSENDO SILVA	Cole Information Services
	SHERREE JOHNSON	Cole Information Services
	GLENDA RODRIGUEZ	Cole Information Services
	TYLER ROBBIE	Cole Information Services
	CARLOS MARTINEZ	Cole Information Services
	ROBERTO ROMERO	Cole Information Services
	ELIZABETH LAZO	Cole Information Services
	VANESSA SEALE	Cole Information Services
	ROSENDO SILVA	Cole Information Services
	SHERREE JOHNSON	Cole Information Services
	GLENDA RODRIGUEZ	Cole Information Services
	TYLER ROBBIE	Cole Information Services
	CARLOS MARTINEZ	Cole Information Services
	ROBERTO ROMERO	Cole Information Services
	ELIZABETH LAZO	Cole Information Services
2009	ELIZABETH LAZO	Cole Information Services
	ROBERTO ROMERO	Cole Information Services
	CARLOS MARTINEZ	Cole Information Services
	ROSENDO SILVA	Cole Information Services

FINDINGS

<u>Year</u>	<u>Uses</u>	<u>Source</u>
2009	JAMAL PARKER	Cole Information Services
	RICKY PARKER	Cole Information Services
	EVERTINA VELAZQUEZ	Cole Information Services
	VANESSA SEALE	Cole Information Services
	CARLOS CRUZ	Cole Information Services
	ELIZABETH LAZO	Cole Information Services
	ROBERTO ROMERO	Cole Information Services
	CARLOS MARTINEZ	Cole Information Services
	ROSENDO SILVA	Cole Information Services
	JAMAL PARKER	Cole Information Services
	RICKY PARKER	Cole Information Services
	EVERTINA VELAZQUEZ	Cole Information Services
	VANESSA SEALE	Cole Information Services
2004	CARLOS CRUZ	Cole Information Services
	S WILLIAMS	Cole Information Services
	VANESSA SEAKE	Cole Information Services
	BERTHA PIPTTELL	Cole Information Services
	CARLOS MARTINEZ	Cole Information Services
	FRANCISCO MINAKATA	Cole Information Services
	REYMUNDO RODRIQUEZ	Cole Information Services
	CARLOS CRUZ	Cole Information Services
	ADA GUTIERREZ	Cole Information Services
	JORGE CARDENAS	Cole Information Services
	ELIZABETH MENDOZA	Cole Information Services
	NORMA GALDAMEZ	Cole Information Services
	VANESSA SEALE	Cole Information Services
	ESSLI MEDINA	Cole Information Services
	ROBERTO ROMERO	Cole Information Services
	S WILLIAMS	Cole Information Services
	VANESSA SEAKE	Cole Information Services
	BERTHA PIPTTELL	Cole Information Services
	CARLOS MARTINEZ	Cole Information Services
	FRANCISCO MINAKATA	Cole Information Services
	REYMUNDO RODRIQUEZ	Cole Information Services
	CARLOS CRUZ	Cole Information Services
	ADA GUTIERREZ	Cole Information Services
	JORGE CARDENAS	Cole Information Services
	ELIZABETH MENDOZA	Cole Information Services

FINDINGS

<u>Year</u>	<u>Uses</u>	<u>Source</u>
2004	NORMA GALDAMEZ	Cole Information Services
	VANESSA SEALE	Cole Information Services
	ESSLI MEDINA	Cole Information Services
	ROBERTO ROMERO	Cole Information Services
2001	APARTMENTS	Haines & Company, Inc.
	OWALKERJames	Haines & Company, Inc.
	SARBERMelvin	Haines & Company, Inc.
	APARTMENTS	Haines & Company, Inc.
	RIVERAI	Haines & Company, Inc.
1999	JAMAL PARKER	Cole Information Services
	ELIZABETH LAZO	Cole Information Services
	ROBERTO ROMERO	Cole Information Services
	G CARECERES	Cole Information Services
	EVERTINA VELAZQUEZ	Cole Information Services
	ROSENDO SILVA	Cole Information Services
	RICKY PARKER	Cole Information Services
	CARLOS CRUZ	Cole Information Services
	VANESSA SEALE	Cole Information Services
	CARLOS MARTINEZ	Cole Information Services
	JAMAL PARKER	Cole Information Services
	ELIZABETH LAZO	Cole Information Services
	ROBERTO ROMERO	Cole Information Services
	G CARECERES	Cole Information Services
	EVERTINA VELAZQUEZ	Cole Information Services
	ROSENDO SILVA	Cole Information Services
	RICKY PARKER	Cole Information Services
	CARLOS CRUZ	Cole Information Services
	VANESSA SEALE	Cole Information Services
	CARLOS MARTINEZ	Cole Information Services
1994	ALVAREZ, JOSEFA	Cole Information Services
	ALVAREZ, JOSEFA	Cole Information Services
1985	BARBER MELVIN D	Pacific Bell
1980	ADAMS ALVIN LEE	Pacific Telephone
	BARBER MELVIN D	Pacific Telephone
1976	Barber Melvin	Pacific Telephone
1975	BARBER MELVIN	Pacific Telephone
	PHILLIPS JIMMY	Pacific Telephone
1964	CORNIOLI MARY	Pacific Telephone

FINDINGS

<u>Year</u>	<u>Uses</u>	<u>Source</u>
1964	D AMOUR ROGER	Pacific Telephone
	FISHER THOS H	Pacific Telephone
	WEBER ED	Pacific Telephone
	WOODWORTH I J	Pacific Telephone
1960	SAGER THOMASINA	Pacific Telephone
1957	NHITE MARIE EIDE	Pacific Telephone
1954	EIDE MARIE R	R. L. Polk & Co.
1950	ELDE MARIE R	Pacific Telephone

116 N WILLOW AVE

<u>Year</u>	<u>Uses</u>	<u>Source</u>
2014	OCCUPANT UNKNOWN	Cole Information Services
2009	IGNACIO RIVERA	Cole Information Services
2004	IGNACIO RIVERA	Cole Information Services
1999	OCCUPANT UNKNOWN	Cole Information Services
	IGNACIO RIVERA	Cole Information Services
1995	Lossing Lloyd Mrs	Pacific Bell
1994	LOSSING, LLOYD	Cole Information Services
1985	LOSSING LLOYD MRS	Pacific Bell
1980	LOSSING LLOYD MRS	Pacific Telephone
1975	LOSSING LLOYD MRS	Pacific Telephone
1964	LOSSING LLOYD MRS	Pacific Telephone
1960	LOSSING LLOYD MRS	Pacific Telephone
1957	LOSSING LLOYD MRS	Pacific Telephone
1954	LOSSING LLOYD MRS R	R. L. Polk & Co.
1950	LOSSING LLOYD MRS R	Pacific Telephone

117 N WILLOW AVE

<u>Year</u>	<u>Uses</u>	<u>Source</u>
2014	LYNNEL HYNES	Cole Information Services

118 N WILLOW AVE

<u>Year</u>	<u>Uses</u>	<u>Source</u>
2014	EDGAR CORDOVA	Cole Information Services
2009	OCCUPANT UNKNOWN	Cole Information Services
2004	OCCUPANT UNKNOWN	Cole Information Services
1975	ANDREWS SHEILA	Pacific Telephone
1960	KINNEMAN VERNIE	Pacific Telephone

FINDINGS

119 N WILLOW AVE

<u>Year</u>	<u>Uses</u>	<u>Source</u>
2014	BETTY WALKER	Cole Information Services
2009	SAVANNAH WALKER	Cole Information Services
2004	JAMES WALKER	Cole Information Services
1999	SAVANNAH WALKER	Cole Information Services
1964	ALVAREZ ARTHUR F	Pacific Telephone
1960	ALVAREZ ARTHUR F	Pacific Telephone
1957	HARLLN W JEFF	Pacific Telephone
1954	HARLIN W JEFF R	R. L. Polk & Co.
1950	HARLIN W JEFFR	Pacific Telephone

120 N WILLOW AVE

<u>Year</u>	<u>Uses</u>	<u>Source</u>
2009	MELVIN BARBER	Cole Information Services
2004	MELVIN BARBER	Cole Information Services
1999	MELVIN BARBER	Cole Information Services
	ERMA CARR	Cole Information Services
1995	Carr E M	Pacific Bell
	Barber Melvin D	Pacific Bell
	Barber Alvin L	Pacific Bell
1994	CARR, ERMA M	Cole Information Services
	BARBER, MELVIN D	Cole Information Services
1964	HELM MARGARET C	Pacific Telephone
1960	HELM MARGARET C	Pacific Telephone
	ZIMMERMAN DENYSE	Pacific Telephone
1957	JERZYK ANTHONY F	Pacific Telephone
1954	WILLIAMS BEATRICE M	R. L. Polk & Co.
	CARTER DAN MRS R	R. L. Polk & Co.
	CARTER DAN MRS R	R. L. Polk & Co.
1950	CARTER DAN MRS R	Pacific Telephone

123 N WILLOW AVE

<u>Year</u>	<u>Uses</u>	<u>Source</u>
1980	PARKER JAS E	Pacific Telephone
1976	Parker Jas E	Pacific Telephone
1975	PARKER JAS E	Pacific Telephone
1964	BRADSHAW C R	Pacific Telephone
1960	BRADSHAW C R	Pacific Telephone
1957	BRADSHAW C R	Pacific Telephone

FINDINGS

<u>Year</u>	<u>Uses</u>	<u>Source</u>
1954	BRADSHAW C R R	R. L. Polk & Co.
1950	BRADSHAW C R R	Pacific Telephone

124 N WILLOW AVE

<u>Year</u>	<u>Uses</u>	<u>Source</u>
2014	MANUEL GALEANO	Cole Information Services
2009	MANUEL GALEANO	Cole Information Services
2004	OCCUPANT UNKNOWN	Cole Information Services
1999	MANUEL GALEANO	Cole Information Services
1964	HOPE L D	Pacific Telephone
1960	HOPE L D	Pacific Telephone
1957	HOPE L D	Pacific Telephone
1954	HOPE L D R	R. L. Polk & Co.
1950	HOPE L D R	Pacific Telephone

125 N WILLOW AVE

<u>Year</u>	<u>Uses</u>	<u>Source</u>
2014	JUAN SALINAS	Cole Information Services
	JAMES HADDEN	Cole Information Services
2009	JUAN SALINAS	Cole Information Services
	FRANCISCA MESA	Cole Information Services
2004	FRANCISCA MESA	Cole Information Services
	JUAN SALINAS	Cole Information Services
1999	FRANCISCA MESA	Cole Information Services
	JUAN SALINAS	Cole Information Services
1964	A A A SIGNS	Pacific Telephone
1960	WERNER GEO R	Pacific Telephone
	A A A SIGNS	Pacific Telephone
1957	WERNER GEO R	Pacific Telephone
	A A A SIGNS	Pacific Telephone
1954	WERNER GEO R	R. L. Polk & Co.
1950	DITTENBER VIOLET R	Pacific Telephone

135 N WILLOW AVE

<u>Year</u>	<u>Uses</u>	<u>Source</u>
2014	PATRICIA SALINAS	Cole Information Services
2009	CELIA TAPIA	Cole Information Services
2004	JOSE SANDOVAL	Cole Information Services
	ANA VALAVAR	Cole Information Services

FINDINGS

<u>Year</u>	<u>Uses</u>	<u>Source</u>
1999	CELIA TAPIA	Cole Information Services

200 N WILLOW AVE

<u>Year</u>	<u>Uses</u>	<u>Source</u>
2014	ENRIQUE SALMERON	Cole Information Services
2009	MARIA HERNANDEZ	Cole Information Services
1999	MARIA HERNANDEZ	Cole Information Services
1985	RAMIREZ LUIS J	Pacific Bell
1964	BEAVERS VIRGINIA	Pacific Telephone
1960	BEAVERS VIRGINIA	Pacific Telephone
1957	BEAVERS VIRGINIA	Pacific Telephone
1954	BEAVERS VIRGINIA R	R. L. Polk & Co.
1950	BEAVERS VIRGINIA R	Pacific Telephone

201 N WILLOW AVE

<u>Year</u>	<u>Uses</u>	<u>Source</u>
2014	ALEJANDRA PLASCENCIA	Cole Information Services
2009	OSCAR LUGO	Cole Information Services
2004	MARIA NUNO	Cole Information Services
2001	DURAN Ramon	Haines & Company, Inc.
1999	OSCAR LUGO	Cole Information Services
1960	RAMIREZ LUCY	Pacific Telephone
1957	ALVARADO RALPH MRS	Pacific Telephone
1954	LISKIS STELLA	R. L. Polk & Co.
1950	COOK FREDERICK J R	Pacific Telephone

202 N WILLOW AVE

<u>Year</u>	<u>Uses</u>	<u>Source</u>
2014	MARIA GOMEZ	Cole Information Services
2009	MARIA GOMEZ	Cole Information Services
1999	OCCUPANT UNKNOWN	Cole Information Services
	MARIA GOMEZ	Cole Information Services
1980	CORONA RAFAEL & ADLELA M	Pacific Telephone
1957	WILLENHORG J F	Pacific Telephone
	WILLENBORG MARY ELLEN	Pacific Telephone
1954	GOODMAN GERALD MRS	R. L. Polk & Co.

203 N WILLOW AVE

<u>Year</u>	<u>Uses</u>	<u>Source</u>
2014	ALEJANDRA GUTIERREZ	Cole Information Services

FINDINGS

<u>Year</u>	<u>Uses</u>	<u>Source</u>
2014	MONTANNEZ CRISANTO	Cole Information Services
2009	MATILDA ORTEGA	Cole Information Services
	ANTONIO ESPINOZA	Cole Information Services
	FRANCISCO TINOCO	Cole Information Services
	ALEJANDRA GUTIERREZ	Cole Information Services
2004	MARIANO VEGA	Cole Information Services
	FRANCISCO TINOCO	Cole Information Services
	ANTONIO FIERRO	Cole Information Services
	ALEJANDRA GUTIERREZ	Cole Information Services
	MATILDA ORTEGA	Cole Information Services
	JAVIER MENDOZA	Cole Information Services
2001	FIERRO Antonio E	Haines & Company, Inc.
1999	FRANCISCO TINOCO	Cole Information Services
	ANTONIO ESPINOZA	Cole Information Services
	ALEJANDRA GUTIERREZ	Cole Information Services
	MATILDA ORTEGA	Cole Information Services
1994	PIMENTEL, JOSE	Cole Information Services
1985	SANCHEZ FLEIX	Pacific Bell
	NARANJO SERGIO L	Pacific Bell
	GARCIA GUADALUPE M	Pacific Bell
1980	PADILLA JOSE	Pacific Telephone
	MORALES MARTA A	Pacific Telephone
	NUNES CRISPIN	Pacific Telephone
1964	HALL SHARON	Pacific Telephone
	HALL LYNN	Pacific Telephone
1957	TAULBEE EVELYN	Pacific Telephone
	CLEMMER DORIS ANN	Pacific Telephone
	CLEMMER GORDON W	Pacific Telephone
1950	BRWN DIE C E R	Pacific Telephone

204 N WILLOW AVE

<u>Year</u>	<u>Uses</u>	<u>Source</u>
2014	JOSE ORELLANA	Cole Information Services
	ROSA MANZANARES	Cole Information Services
2009	NOEL SAENZ	Cole Information Services
	JOSE INFANTE	Cole Information Services
	PATRICIA DUARTE	Cole Information Services
2004	LEOBARDO INFANTE	Cole Information Services
	ROSENDO AGUIRRE	Cole Information Services

FINDINGS

<u>Year</u>	<u>Uses</u>	<u>Source</u>
2001	INFANTE Alicia	Haines & Company, Inc.
1999	JOSE INFANTE	Cole Information Services
	PATRICIA DUARTE	Cole Information Services
	NOEL SAENZ	Cole Information Services
	ANTHONY MARISCAL	Cole Information Services
1994	HERNANDEZ, ROSA M	Cole Information Services
1975	CORONA GREGORIO	Pacific Telephone
1964	BURTON GEO N	Pacific Telephone
1960	MC GREW ETHEL A	Pacific Telephone
	BURTON GEO N	Pacific Telephone
1957	ALIEN CHARLOTTE A	Pacific Telephone
	BURTON GEO N	Pacific Telephone
	MCGREW ETHEL A	Pacific Telephone
1954	BURTON GEO N R	R. L. Polk & Co.
1950	BURTON GEO N R	Pacific Telephone

205 N WILLOW AVE

<u>Year</u>	<u>Uses</u>	<u>Source</u>
2014	FRANK ARMIJO	Cole Information Services
2009	MARIA VILLESAS	Cole Information Services
2004	MARIA VILLESAS	Cole Information Services
2001	ODURAN Ramon	Haines & Company, Inc.
1999	MARIA VILLESAS	Cole Information Services
1980	GOODHOUSE JEAN D	Pacific Telephone
1975	GOODHOUSE JEAN D	Pacific Telephone
1964	GOODHOUSE JEAN D	Pacific Telephone
1960	GOODHOUSE JEAN D	Pacific Telephone
1957	GOODHOUSE JEAN D	Pacific Telephone
1954	GOODHOUSE JPAIL D	R. L. Polk & Co.
1950	GOODHOUSE JEAN D R	Pacific Telephone

206 N WILLOW AVE

<u>Year</u>	<u>Uses</u>	<u>Source</u>
2001	HERNANSEZ	Haines & Company, Inc.

208 N WILLOW AVE

<u>Year</u>	<u>Uses</u>	<u>Source</u>
2014	JAMES MOSES	Cole Information Services
2009	DONALD TROTTER	Cole Information Services

FINDINGS

<u>Year</u>	<u>Uses</u>	<u>Source</u>
2004	LISA NEWMAN	Cole Information Services
2001	MOSESJames	Haines & Company, Inc.
1999	DONALD TROTTER	Cole Information Services
1994	UNDERWOOD, ROBERT	Cole Information Services
1976	Edwards Paleain	Pacific Telephone
1975	EDWARDS PALEAIN	Pacific Telephone

210 N WILLOW AVE

<u>Year</u>	<u>Uses</u>	<u>Source</u>
2009	ANDREA JAMES	Cole Information Services
2004	JAMES MOSES	Cole Information Services
2001	XXXX	Haines & Company, Inc.
1999	ANDREA JAMES	Cole Information Services
1964	MASON RUDOLF A	Pacific Telephone
1960	KLIES ARTHUR D	Pacific Telephone
1957	KLIES ARTHUR D	Pacific Telephone
1954	KLIES ARTHUR D	R. L. Polk & Co.
1950	SLOVER JOHN R R	Pacific Telephone

211 N WILLOW AVE

<u>Year</u>	<u>Uses</u>	<u>Source</u>
2014	DAWNA WATSON	Cole Information Services
	MICHELLE ELAM	Cole Information Services
	JULIEN SAINT	Cole Information Services
2009	MARILU LARIA	Cole Information Services
	MARIA SAGRERO	Cole Information Services
	JULIEN SAINT	Cole Information Services
	MARIA OROZCO	Cole Information Services
	MICHAEL MOORE	Cole Information Services
	GRACIELA HIGUERA	Cole Information Services
	BRIDNY PEREZ	Cole Information Services
2004	DONALD FERZOCO	Cole Information Services
	JONTHA BRANCH	Cole Information Services
	MARIA OROZCO	Cole Information Services
	CLAUDIA TORRES	Cole Information Services
	FERZOCODonald	Haines & Company, Inc.
2001	FERZOCODonald	Haines & Company, Inc.
1999	MICHAEL MOORE	Cole Information Services
	MARILU LARIA	Cole Information Services
	MARIA OROZCO	Cole Information Services

FINDINGS

<u>Year</u>	<u>Uses</u>	<u>Source</u>
1999	JULIEN SAINT	Cole Information Services
	MARIA SAGRERO	Cole Information Services
1995	Pimentel Jose	Pacific Bell
1994	PIMENTEL, A	Cole Information Services
1980	CASTILLO CARLOS	Pacific Telephone
1975	AMBRIZ GRACE	Pacific Telephone
1964	MENDOZA ANTHONY	Pacific Telephone
1960	ELLIOTT MAYME L MRS	Pacific Telephone
	SEDLER KENNETH F MRS	Pacific Telephone
1957	THOMAS BOB	Pacific Telephone
	MACS TOBY L -...MEWSNIK	Pacific Telephone
	MAES MARQERY L	Pacific Telephone
	DOWDY DONNA M	Pacific Telephone
1954	RAGSDALE CURTIS	R. L. Polk & Co.

214 N WILLOW AVE

<u>Year</u>	<u>Uses</u>	<u>Source</u>
2014	HECTOR OLIVARES	Cole Information Services
2009	ANA OLIVARES	Cole Information Services
2004	ANA OLIVARES	Cole Information Services
2001	OLIVARESJose D	Haines & Company, Inc.
1999	ANA OLIVARES	Cole Information Services
1995	Olivares Jose De Jesus	Pacific Bell
1994	OLIVARES, JOSE D	Cole Information Services
1985	OLIVARES JOSE DE JESUS	Pacific Bell
1964	REED CLEONA B	Pacific Telephone
1957	EMMERLING J F	Pacific Telephone
1954	EMMERLING J F R	R. L. Polk & Co.

215 N WILLOW AVE

<u>Year</u>	<u>Uses</u>	<u>Source</u>
2014	CARINA ORTEGA	Cole Information Services
	JORGE ESPANA	Cole Information Services
2009	JORGE ESPANA	Cole Information Services
	VIRGINIA JONES	Cole Information Services
2004	LOURDES HERNANDEZ	Cole Information Services
	MARTHA WOODS	Cole Information Services
	JOSE PIMENTEL	Cole Information Services
	IRENE ORTIZ	Cole Information Services

FINDINGS

<u>Year</u>	<u>Uses</u>	<u>Source</u>
2004	BERTHA VEGA	Cole Information Services
	MAGDALENA SAGRERO	Cole Information Services
	UBALDO ACOSTA	Cole Information Services
2001	APARTMENTS BERGIN Tracy	Haines & Company, Inc.
1999	VIRGINIA JONES	Cole Information Services
	JORGE ESPANA	Cole Information Services
1994	CHAVEZ, GIL	Cole Information Services
	HIGUERA, G	Cole Information Services
1985	CHAVEZ GIL	Pacific Bell
	ESPERANZA NEGRETE	Pacific Bell
1964	MARTIN VINCENT E	Pacific Telephone
	WESTERMANN RICHARD J	Pacific Telephone
1960	ROSS RODERICK W	Pacific Telephone
	MARTIN VINCENT E	Pacific Telephone
1957	MERRIL JIM	Pacific Telephone
	MERRILL BARBARA	Pacific Telephone
	LAWRENCE PAUL R	Pacific Telephone
	OBERLANDER R W	Pacific Telephone
1954	OBERLANDER R W R	R. L. Polk & Co.
	LAMBETH LOIS	R. L. Polk & Co.
	HARTER EDNA	R. L. Polk & Co.
	ATCHESON ICLONNA M	R. L. Polk & Co.
1950	OBERLANDER R W R	Pacific Telephone
	HANSEN ROLAND W R	Pacific Telephone

216 N WILLOW AVE

<u>Year</u>	<u>Uses</u>	<u>Source</u>
2014	PEDRO PEREZ	Cole Information Services
2009	VERONICA MARTINEZ	Cole Information Services
2004	SONIA HUERTA	Cole Information Services
2001	CODLING Francisco	Haines & Company, Inc.
1999	VERONICA MARTINEZ	Cole Information Services
1995	Coronado Jose	Pacific Bell
1994	CORONADO, JOSE	Cole Information Services
1985	GONZALEZ RAMIRO M	Pacific Bell
1980	BUTLER WARREN W	Pacific Telephone
1975	BUTLER WARREN W	Pacific Telephone
1960	NEVINS JOHN R	Pacific Telephone
1957	I NEVING JOHN R	Pacific Telephone

FINDINGS

<u>Year</u>	<u>Uses</u>	<u>Source</u>
1954	NEVINS JOHN R R	R. L. Polk & Co.

219 N WILLOW AVE

<u>Year</u>	<u>Uses</u>	<u>Source</u>
2014	ETHELVINA SANCHEZ	Cole Information Services
	MARCELO PASCUAL	Cole Information Services
	JOSE ACOSTA	Cole Information Services
	RAUL LOPEZ	Cole Information Services
	MIKE ALDANA	Cole Information Services
	YOLANDA ESPINOZA	Cole Information Services
	MARIA GONZALEZ	Cole Information Services
	TERESA SOSA	Cole Information Services
2009	MARIA GONZALEZ	Cole Information Services
	GRISelda BARRAZA	Cole Information Services
	HUGO MAGANA	Cole Information Services
	JESUS GARCIA	Cole Information Services
	PICHARDO CELESTINO	Cole Information Services
	ETHELVINA SANCHEZ	Cole Information Services
	MARCELO PASCUAL	Cole Information Services
	VASQUEZ ALDANA	Cole Information Services
	TERESA SOSA	Cole Information Services
	EULOGIO LOPEZ	Cole Information Services
	RAUL LOPEZ	Cole Information Services
	LUIS LOPEZ	Cole Information Services
	YOLANDA ESPINOZA	Cole Information Services
2004	ETHELVINA SANCHEZ	Cole Information Services
	ISIDRO GARCIA	Cole Information Services
	MARCELO PASCUAL	Cole Information Services
	TERESA SOSA	Cole Information Services
	JAVIER AGUIRRE	Cole Information Services
	LUIS LOPEZ	Cole Information Services
	RAFAEL MARTINEZ	Cole Information Services
	MARIA ARCE	Cole Information Services
	HUGO MAGANA	Cole Information Services
	JUAN HERNANDEZ	Cole Information Services
	RAFAEL GONZALEZ	Cole Information Services
	JUANA ROJO	Cole Information Services
	PICHARDO CELESTINO	Cole Information Services
	JOSE BARBOZA	Cole Information Services

FINDINGS

<u>Year</u>	<u>Uses</u>	<u>Source</u>
2001	APARTMENTS AGUIRREJavrer	Haines & Company, Inc.
	APARTMENTS AGUIRREJavrer	Haines & Company, Inc.
	CASILLASJaeie	Haines & Company, Inc.
1999	ETHELVINA SANCHEZ	Cole Information Services
	VASQUEZ ALDANA	Cole Information Services
	MARCELO PASCUAL	Cole Information Services
	TERESA SOSA	Cole Information Services
	EULOGIO LOPEZ	Cole Information Services
	RAUL LOPEZ	Cole Information Services
	LUIS LOPEZ	Cole Information Services
	YOLANDA ESPINOZA	Cole Information Services
	MARIA GONZALEZ	Cole Information Services
	PICHARDO CELESTINO	Cole Information Services
	JESUS GARCIA	Cole Information Services
	HUGO MAGANA	Cole Information Services
	GRISELDA BARRAZA	Cole Information Services
1995	Flores Asencion	Pacific Bell
	Tinoco Canlos	Pacific Bell
	Perez Luis	Pacific Bell
1994	PEREZ, LUIS	Cole Information Services
	LOPEZ, J M	Cole Information Services
	ORTEGA, AUREA	Cole Information Services
	FLORES, A	Cole Information Services
	ARAMBURO, ELIGIO	Cole Information Services
	LOZANO, ANTONIO	Cole Information Services
	HERNANDEZ, F	Cole Information Services
	TINOCO, CARLOS	Cole Information Services
	BRAVO, ARMANDO	Cole Information Services
1985	VILLAMONDO IGNACIO MACIAS	Pacific Bell
	TORRES MARIA	Pacific Bell
	SOSA MARIA G	Pacific Bell
	CHAVEZ AUGUSTIN	Pacific Bell
	ANDRADE CARLOS	Pacific Bell
1980	LOPEZ EULOGIO	Pacific Telephone
	HERNANDEZ JUAN	Pacific Telephone
	BELTRAN BAUDELIA	Pacific Telephone
	GOMEZ A	Pacific Telephone
	ABARCA SALOME	Pacific Telephone

FINDINGS

<u>Year</u>	<u>Uses</u>	<u>Source</u>
1975	GARCIA RAFAEL C	Pacific Telephone
	DE DIOS HERMAN	Pacific Telephone
1960	GRAY A J	Pacific Telephone
	BROWN HUGH J	Pacific Telephone
1957	KROST ROBT B	Pacific Telephone
	RELTER SIGNE MRS	Pacific Telephone
	VILLA CAROL	Pacific Telephone
1954	SIEBERG ROBT S	R. L. Polk & Co.
1950	BUTLER WARREN W R	Pacific Telephone

220 N WILLOW AVE

<u>Year</u>	<u>Uses</u>	<u>Source</u>
2014	MARIA RAMIREZ	Cole Information Services
2009	MARIA RAMIREZ	Cole Information Services
2004	JOSE URIAS	Cole Information Services
1999	MARIA RAMIREZ	Cole Information Services
1995	Urias Jose	Pacific Bell
1994	URIAS, JOSE	Cole Information Services
1986	HOGAN ETHEL COMPTON	Pacific Bell
1985	HOGAN ETHEL	Pacific Bell
1981	HOGAN ETHEL COMPTON	Pacific Telephone
1980	HOGAN ETHEL	Pacific Telephone
1976	Hogan Ethel	Pacific Telephone
1964	MORRISON ETHEL	Pacific Telephone
1960	MORRISON ETHEL	Pacific Telephone
1957	MORRISON ETHEL	Pacific Telephone
1954	MORRISON ETHEL R	R. L. Polk & Co.
1950	MORRISON ETHELR	Pacific Telephone

223 N WILLOW AVE

<u>Year</u>	<u>Uses</u>	<u>Source</u>
2014	FRANCISCO PLASCENCIA	Cole Information Services
2009	KARLA BACA	Cole Information Services
2004	KARLA BACA	Cole Information Services
1999	KARLA BACA	Cole Information Services
1994	MORAN, VICTOR	Cole Information Services
1950	ROGERS ED T R	Pacific Telephone

FINDINGS

234 N WILLOW AVE

<u>Year</u>	<u>Uses</u>	<u>Source</u>
1980	OLIVARES JOSE DE JESUS	Pacific Telephone

118A N WILLOW AVE

<u>Year</u>	<u>Uses</u>	<u>Source</u>
1954	PARISE CHAS A	R. L. Polk & Co.

203A N WILLOW AVE

<u>Year</u>	<u>Uses</u>	<u>Source</u>
1954	POE EDGAR ALLAN	R. L. Polk & Co.
1950	MCKAY JENNIE MRS R	Pacific Telephone

203C N WILLOW AVE

<u>Year</u>	<u>Uses</u>	<u>Source</u>
1950	COTTON VERN E R	Pacific Telephone

203D N WILLOW AVE

<u>Year</u>	<u>Uses</u>	<u>Source</u>
1950	FEWTRELL E MRSR	Pacific Telephone

204A N WILLOW AVE

<u>Year</u>	<u>Uses</u>	<u>Source</u>
1964	SUKNOT LUCILLE P	Pacific Telephone

204B N WILLOW AVE

<u>Year</u>	<u>Uses</u>	<u>Source</u>
1950	ODAM JOHN R R	Pacific Telephone

215A N WILLOW AVE

<u>Year</u>	<u>Uses</u>	<u>Source</u>
1950	RICHMON ROBT L R	Pacific Telephone

215B N WILLOW AVE

<u>Year</u>	<u>Uses</u>	<u>Source</u>
1957	LUTZ HAROLD MRS	Pacific Telephone

215D N WILLOW AVE

<u>Year</u>	<u>Uses</u>	<u>Source</u>
1960	SHERLOCK DAISY C MRS	Pacific Telephone
1957	SHERLOCK DAISY C MRS	Pacific Telephone

FINDINGS

1191/2 N WILLOW AVE

<u>Year</u>	<u>Uses</u>	<u>Source</u>
1957	THOMPSON WM	Pacific Telephone
1954	THOMPSON WM R	R. L. Polk & Co.

2081/2 N WILLOW AVE

<u>Year</u>	<u>Uses</u>	<u>Source</u>
1954	HOUSTON HR	R. L. Polk & Co.
1950	HOUSTON H R	Pacific Telephone

119 1/2 N WILLOW AVE

<u>Year</u>	<u>Uses</u>	<u>Source</u>
1960	VILLALPANDO JESSIE	Pacific Telephone

208 1/2 N WILLOW AVE

<u>Year</u>	<u>Uses</u>	<u>Source</u>
1960	HOUSTON H	Pacific Telephone
1957	HOUSTON H	Pacific Telephone

N WILLOW ST

105 N WILLOW ST

<u>Year</u>	<u>Uses</u>	<u>Source</u>
1940	Burch E L	Los Angeles Directory Co.

112 N WILLOW ST

<u>Year</u>	<u>Uses</u>	<u>Source</u>
1940	Elliott V HR	Los Angeles Directory Co.

115 N WILLOW ST

<u>Year</u>	<u>Uses</u>	<u>Source</u>
1940	Eide Adolph	Los Angeles Directory Co.

116 N WILLOW ST

<u>Year</u>	<u>Uses</u>	<u>Source</u>
1940	Lossing L C	Los Angeles Directory Co.

118 N WILLOW ST

<u>Year</u>	<u>Uses</u>	<u>Source</u>
1940	Lloyd Edw	Los Angeles Directory Co.

FINDINGS

119 N WILLOW ST

<u>Year</u>	<u>Uses</u>	<u>Source</u>
1940	Haight G H Mrs	Los Angeles Directory Co.
	1/2 A Anderson C A	Los Angeles Directory Co.

120 N WILLOW ST

<u>Year</u>	<u>Uses</u>	<u>Source</u>
1940	AEddy Alfreda Mrs	Los Angeles Directory Co.

123 N WILLOW ST

<u>Year</u>	<u>Uses</u>	<u>Source</u>
1940	Brradshaw C H	Los Angeles Directory Co.

124 N WILLOW ST

<u>Year</u>	<u>Uses</u>	<u>Source</u>
1940	Giffin M	Los Angeles Directory Co.

125 N WILLOW ST

<u>Year</u>	<u>Uses</u>	<u>Source</u>
1940	Tout C I	Los Angeles Directory Co.

200 N WILLOW ST

<u>Year</u>	<u>Uses</u>	<u>Source</u>
1940	ADill S A Mrs	Los Angeles Directory Co.

201 N WILLOW ST

<u>Year</u>	<u>Uses</u>	<u>Source</u>
1940	Dennis Oden	Los Angeles Directory Co.

202 N WILLOW ST

<u>Year</u>	<u>Uses</u>	<u>Source</u>
1940	Greenlund Hobt	Los Angeles Directory Co.

203 N WILLOW ST

<u>Year</u>	<u>Uses</u>	<u>Source</u>
1940	c Spence H C	Los Angeles Directory Co.
	d Sippert Emma	Los Angeles Directory Co.
	Challenor E B	Los Angeles Directory Co.
	a Marsh Donnie H	Los Angeles Directory Co.
	b Jones Fred	Los Angeles Directory Co.

FINDINGS

204 N WILLOW ST

<u>Year</u>	<u>Uses</u>	<u>Source</u>
1940	a Loper Lawrence	Los Angeles Directory Co.
	Burton G M	Los Angeles Directory Co.
	b Cochran Emma	Los Angeles Directory Co.

205 N WILLOW ST

<u>Year</u>	<u>Uses</u>	<u>Source</u>
1940	AGoodhouse S J	Los Angeles Directory Co.

209 N WILLOW ST

<u>Year</u>	<u>Uses</u>	<u>Source</u>
1940	Maxwell H H	Los Angeles Directory Co.

210 N WILLOW ST

<u>Year</u>	<u>Uses</u>	<u>Source</u>
1940	SOberlander Richd r	Los Angeles Directory Co.

214 N WILLOW ST

<u>Year</u>	<u>Uses</u>	<u>Source</u>
1940	King ECR	Los Angeles Directory Co.

216 N WILLOW ST

<u>Year</u>	<u>Uses</u>	<u>Source</u>
1940	Lemon G C Mrs	Los Angeles Directory Co.

219 N WILLOW ST

<u>Year</u>	<u>Uses</u>	<u>Source</u>
1940	Mc Donald J H	Los Angeles Directory Co.

220 N WILLOW ST

<u>Year</u>	<u>Uses</u>	<u>Source</u>
1940	Morrison Alice Mrs	Los Angeles Directory Co.

223 N WILLOW ST

<u>Year</u>	<u>Uses</u>	<u>Source</u>
1940	Watkins A D	Los Angeles Directory Co.

333 N WILLOW ST

<u>Year</u>	<u>Uses</u>	<u>Source</u>
1940	Ardmau Lewis	Los Angeles Directory Co.

FINDINGS

S CHESTER AVE

110 S CHESTER AVE

<u>Year</u>	<u>Uses</u>	<u>Source</u>
2004	CHARLES APPLEBERRY	Cole Information Services

114 S CHESTER AVE

<u>Year</u>	<u>Uses</u>	<u>Source</u>
2014	CLARISSA JOUBERT	Cole Information Services
2009	CLARISSA JOUBERT	Cole Information Services
	THE KLINIK INC	Cole Information Services
2004	CLARISSA JOUBERT	Cole Information Services
2001	GIBSONTodd	Haines & Company, Inc.
1999	CLARISSA JOUBERT	Cole Information Services
1951	ABe B	Pacific Directory Co.
1947	Best J S	Pacific Directory Co.
1940	AFord E F	Los Angeles Directory Co.
1931	Clark Ivy C	Los Angeles Directory Co.
1928	IHoward Fr d	Los Angeles Directory Co.

115 S CHESTER AVE

<u>Year</u>	<u>Uses</u>	<u>Source</u>
1931	Burks A C	Los Angeles Directory Co.
1928	Vacant	Los Angeles Directory Co.

118 S CHESTER AVE

<u>Year</u>	<u>Uses</u>	<u>Source</u>
2014	BRIGITTE SIROIS	Cole Information Services
2009	OCCUPANT UNKNOWN	Cole Information Services
2004	DARLENE THOMAS	Cole Information Services
2001	THOMAS Oarlene	Haines & Company, Inc.
1999	OCCUPANT UNKNOWN	Cole Information Services
1951	Banta Leonard	Pacific Directory Co.
1947	Vanta I L	Pacific Directory Co.
1940	AWatt D H	Los Angeles Directory Co.

121 S CHESTER AVE

<u>Year</u>	<u>Uses</u>	<u>Source</u>
2014	FREDY MORALES	Cole Information Services
2009	MARC ANDERSON	Cole Information Services
2004	SAHARAS VODOO SHOP	Cole Information Services

FINDINGS

<u>Year</u>	<u>Uses</u>	<u>Source</u>
2004	OCCUPANT UNKNOWN	Cole Information Services
2001	GONZALES Lou Is	Haines & Company, Inc.
1999	MARC ANDERSON	Cole Information Services
1995	Gonzales Louis	Pacific Bell
1994	GONZALES, LOUIS	Cole Information Services
1951	AChryst R A	Pacific Directory Co.
1947	Chryst R A	Pacific Directory Co.
1940	AEvinger E E	Los Angeles Directory Co.

124 S CHESTER AVE

<u>Year</u>	<u>Uses</u>	<u>Source</u>
2014	A BERKOWICZ	Cole Information Services
2009	JOSE MARTINEZ	Cole Information Services
	KAREN RAMIREZ	Cole Information Services
	A BERKOWICZ	Cole Information Services
	LUSINA ROSALES	Cole Information Services
	ALBA LAGOS	Cole Information Services
	ALTAGRACIA HERNANDEZ	Cole Information Services
2004	JUANA ROQUE	Cole Information Services
	CARMEN GONZALEZ	Cole Information Services
	JUANA LAGOS	Cole Information Services
	MARCO SANDOVAL	Cole Information Services
2001	SAND Marco An	Haines & Company, Inc.
1999	KAREN RAMIREZ	Cole Information Services
	ALBA LAGOS	Cole Information Services
	LUSINA ROSALES	Cole Information Services
	A BERKOWICZ	Cole Information Services
	JOSE MARTINEZ	Cole Information Services
	ALTAGRACIA HERNANDEZ	Cole Information Services
1995	Estrada Guerrero Clara	Pacific Bell
1976	Campbell John R	Pacific Telephone
	Campbell Katherine	Pacific Telephone
	Riggins Lazell	Pacific Telephone
1951	AWolin C	Pacific Directory Co.
1947	Wolin O C	Pacific Directory Co.

125 S CHESTER AVE

<u>Year</u>	<u>Uses</u>	<u>Source</u>
2014	YURIDIA HERNANDEZ	Cole Information Services

FINDINGS

<u>Year</u>	<u>Uses</u>	<u>Source</u>
2014	ERICA ALVAREZ	Cole Information Services
2009	GAVINO CASTANEDA	Cole Information Services
2004	OCCUPANT UNKNOWN	Cole Information Services
2001	ALVAREZ Erica 00 C	Haines & Company, Inc.
1999	PAULA CASTANEDA	Cole Information Services
	GAVINO CASTANEDA	Cole Information Services
1995	Smith Vanderlyn	Pacific Bell
1951	ABlock S P	Pacific Directory Co.
1947	Block S P	Pacific Directory Co.
1940	AGidley A B	Los Angeles Directory Co.
1931	Gidley A B	Los Angeles Directory Co.
1928	Oreenwell b B	Los Angeles Directory Co.

126 S CHESTER AVE

<u>Year</u>	<u>Uses</u>	<u>Source</u>
2014	GEORGE BALDWIN	Cole Information Services
2009	GEORGE BALDWIN	Cole Information Services
2004	GEORGE BALDWIN	Cole Information Services
2001	BALDWINGeorge	Haines & Company, Inc.
1999	GEORGE BALDWIN	Cole Information Services
1951	ATyler Addie Mrs	Pacific Directory Co.
1947	Tyler Addie Mrs	Pacific Directory Co.
1940	AHeath C L	Los Angeles Directory Co.
1931	Tyler A V	Los Angeles Directory Co.
1928	Vacant	Los Angeles Directory Co.

127 S CHESTER AVE

<u>Year</u>	<u>Uses</u>	<u>Source</u>
2014	CARMEN PEREZ	Cole Information Services
2009	CARMEN PEREZ	Cole Information Services
2004	ROBERT HEFFLEY	Cole Information Services
2001	HEFFLEY Clara	Haines & Company, Inc.
1999	CARMEN PEREZ	Cole Information Services
1951	AMoses Martin	Pacific Directory Co.
1947	Moses Martin	Pacific Directory Co.
1940	APippin P	Los Angeles Directory Co.
1931	Davis Cora E	Los Angeles Directory Co.
1928	Davil C	Los Angeles Directory Co.

FINDINGS

S FLOWER AVE

201 S FLOWER AVE

<u>Year</u>	<u>Uses</u>	<u>Source</u>
2014	ALEJANDRA OLMOS	Cole Information Services

207 S FLOWER AVE

<u>Year</u>	<u>Uses</u>	<u>Source</u>
2004	MARGUERITE BONNER	Cole Information Services
2001	60 NNER Marguerite	Haines & Company, Inc.
1999	OCCUPANT UNKNOWN	Cole Information Services

208 S FLOWER AVE

<u>Year</u>	<u>Uses</u>	<u>Source</u>
2004	OCCUPANT UNKNOWN	Cole Information Services
2001	WADE Tina	Haines & Company, Inc.
1999	OCCUPANT UNKNOWN	Cole Information Services
1995	Robbins Jane D	Pacific Bell
1994	ROBBINS, ROBERT R	Cole Information Services

211 S FLOWER AVE

<u>Year</u>	<u>Uses</u>	<u>Source</u>
2004	MARTINEZ ERASMO	Cole Information Services
2001	SMARTINEZGullermo	Haines & Company, Inc.

213 S FLOWER AVE

<u>Year</u>	<u>Uses</u>	<u>Source</u>
2009	CLIFTON BROOMFIELD	Cole Information Services
2004	CLIFTON BROOMFIELD	Cole Information Services
1999	CLIFTON BROOMFIELD	Cole Information Services

214 S FLOWER AVE

<u>Year</u>	<u>Uses</u>	<u>Source</u>
2004	CYNTHIA COLVIN	Cole Information Services
2001	COLVIN Cynthia	Haines & Company, Inc.
1999	OCCUPANT UNKNOWN	Cole Information Services
1995	Bridges Robyn	Pacific Bell
1994	BRIDGES, ROBYN	Cole Information Services

FINDINGS

217 S FLOWER AVE

<u>Year</u>	<u>Uses</u>	<u>Source</u>
2014	JEANETTA DIAMOND	Cole Information Services
2009	CONSTANCE STERLING	Cole Information Services
2004	CONSTANCE STERLING	Cole Information Services
1999	CONSTANCE STERLING	Cole Information Services

220 S FLOWER AVE

<u>Year</u>	<u>Uses</u>	<u>Source</u>
2014	WILL COOKS	Cole Information Services
2009	WILL COOKS	Cole Information Services
2004	WILL COOKS	Cole Information Services
2001	COOKSWILL	Haines & Company, Inc.
1999	WILL COOKS	Cole Information Services

221 S FLOWER AVE

<u>Year</u>	<u>Uses</u>	<u>Source</u>
2014	FELISHA SIMPSON	Cole Information Services
2009	DOROTHY SIMPSON	Cole Information Services
2004	OCCUPANT UNKNOWN	Cole Information Services
2001	JOHNSON Marcus	Haines & Company, Inc.
1999	DOROTHY SIMPSON	Cole Information Services

223 S FLOWER AVE

<u>Year</u>	<u>Uses</u>	<u>Source</u>
2014	MARY SAYLES	Cole Information Services
2009	MARY SAYLES	Cole Information Services
2004	OCCUPANT UNKNOWN	Cole Information Services
2001	XXXX	Haines & Company, Inc.
1999	MARY SAYLES	Cole Information Services

S ROSE AVE

104 S ROSE AVE

<u>Year</u>	<u>Uses</u>	<u>Source</u>
1928	Vacant	Los Angeles Directory Co.

111 S ROSE AVE

<u>Year</u>	<u>Uses</u>	<u>Source</u>
1950	MEDART C B R	Pacific Telephone

FINDINGS

115 S ROSE AVE

<u>Year</u>	<u>Uses</u>	<u>Source</u>
2014	HUGH VELLES	Cole Information Services
2004	RITA REED	Cole Information Services
2001	REEDR	Haines & Company, Inc.
1985	EDWARDS ENA JEAN	Pacific Bell
1960	BROWN C N	Pacific Telephone
1957	BROWN C N	Pacific Telephone
1954	BROWN C N R	R. L. Polk & Co.
1951	ABrown C N	Pacific Directory Co.
1950	BROWN C N R	Pacific Telephone
1947	Brown C N	Pacific Directory Co.
	BROWN C N	Los Angeles Directory Co.
1940	Brown C N	Los Angeles Directory Co.
1931	Brown C N	Los Angeles Directory Co.
1928	Brown C N	Los Angeles Directory Co.

116 S ROSE AVE

<u>Year</u>	<u>Uses</u>	<u>Source</u>
1940	Ferris Earl	Los Angeles Directory Co.
1931	Carson C	Los Angeles Directory Co.
1928	Dunn Lon	Los Angeles Directory Co.

119 S ROSE AVE

<u>Year</u>	<u>Uses</u>	<u>Source</u>
2014	ANTONIO ARIAS	Cole Information Services
2004	DORIS STEVENSON	Cole Information Services
2001	STEVENSONDons	Haines & Company, Inc.
1999	OCCUPANT UNKNOWN	Cole Information Services
1964	SMITH MARIE I	Pacific Telephone
1960	PARKER CLYDE H	Pacific Telephone
1957	PARKER CLYDE H	Pacific Telephone
1954	PARKER CLYDE H R	R. L. Polk & Co.
1951	AParker C H R1	Pacific Directory Co.
1950	PARKER CLYDE HR	Pacific Telephone
1947	PARKER C H	Los Angeles Directory Co.
	Parker C H	Pacific Directory Co.
1940	Brown Eleanor	Los Angeles Directory Co.
1931	Hudson N C	Los Angeles Directory Co.
1928	Reed W	Los Angeles Directory Co.

FINDINGS

120 S ROSE AVE

<u>Year</u>	<u>Uses</u>	<u>Source</u>
1951	Cobb D B A Mrs R8	Pacific Directory Co.
	1/2 Berry D E Mrs	Pacific Directory Co.
1947	COBB D B A MRS9	Los Angeles Directory Co.
	1/2 i Berry D E Mrs	Pacific Directory Co.
	Cobb D B A Mrs	Pacific Directory Co.
1940	Rule J E	Los Angeles Directory Co.
	1/2 Berry M E	Los Angeles Directory Co.
1931	Cobb Ducelia B A	Los Angeles Directory Co.

122 S ROSE AVE

<u>Year</u>	<u>Uses</u>	<u>Source</u>
1951	ANewman W F	Pacific Directory Co.
1947	Newman W F	Pacific Directory Co.
	NEWMAN W F	Los Angeles Directory Co.
1940	Newman F	Los Angeles Directory Co.
1931	Mc David W C H	Los Angeles Directory Co.
	a Vacant	Los Angeles Directory Co.
1928	a Vacant	Los Angeles Directory Co.
	Garfield JN	Los Angeles Directory Co.
	Berry G H R	Los Angeles Directory Co.

123 S ROSE AVE

<u>Year</u>	<u>Uses</u>	<u>Source</u>
2014	TIMOTHY REED	Cole Information Services
2009	OCCUPANT UNKNOWN	Cole Information Services
2004	ANN YOUNG	Cole Information Services
2001	XXXX	Haines & Company, Inc.
1964	FERGUSON JOHN H	Pacific Telephone
1960	FERGUSNN JOHN H	Pacific Telephone
1957	FERGUSON JOHN H	Pacific Telephone
1954	FERGUSON JOHN H R	R. L. Polk & Co.
1951	AFerguson J H	Pacific Directory Co.
1950	FERGUSON JOHN H R	Pacific Telephone
1947	Ferguson J J	Pacific Directory Co.
	FERGUSON J J	Los Angeles Directory Co.
1940	Mc Kee J H	Los Angeles Directory Co.
1931	Mc Kee J W	Los Angeles Directory Co.
1928	Mc Kee J W	Los Angeles Directory Co.

FINDINGS

124 S ROSE AVE

<u>Year</u>	<u>Uses</u>	<u>Source</u>
1954	POTTER CLINTON	R. L. Polk & Co.
1951	a Paull Arlene Mrs	Pacific Directory Co.
	Thebold C E	Pacific Directory Co.

128 S ROSE AVE

<u>Year</u>	<u>Uses</u>	<u>Source</u>
1928	a Berry Marcus	Los Angeles Directory Co.

200 S ROSE AVE

<u>Year</u>	<u>Uses</u>	<u>Source</u>
2001	OLIVARa UI	Haines & Company, Inc.
1951	AHowie Anna F	Pacific Directory Co.
1947	WOODARD R V MRS	Los Angeles Directory Co.
	Woodard R V Mrs	Pacific Directory Co.
1940	Woodward B V Mrs	Los Angeles Directory Co.
1931	Unobtainable	Los Angeles Directory Co.

201 S ROSE AVE

<u>Year</u>	<u>Uses</u>	<u>Source</u>
2014	JAMES JOHNSON	Cole Information Services
2009	JAMES JOHNSON	Cole Information Services
2004	JAMES JOHNSON	Cole Information Services
2001	JOHNSONJames	Haines & Company, Inc.
1999	JAMES JOHNSON	Cole Information Services
	OCCUPANT UNKNOWN	Cole Information Services
1981	JOHNSON ARDELIE COMPTON	Pacific Telephone
1980	JOHNSON JAS	Pacific Telephone
1975	JOHNSON JAS	Pacific Telephone
	JOHNSON ARDELLE	Pacific Telephone
1964	HASKIN RALPH C	Pacific Telephone
1960	HASKIN RALPH C	Pacific Telephone
1957	KIN RALPH C	Pacific Telephone
1954	HASKIN RALPH C R	R. L. Polk & Co.
1951	Haskin R C	Pacific Directory Co.
1950	HASKIN RALPH C R	Pacific Telephone
1947	ASKIN R C	Los Angeles Directory Co.
	Askin R C	Pacific Directory Co.
1940	Haskin RH C	Los Angeles Directory Co.

FINDINGS

<u>Year</u>	<u>Uses</u>	<u>Source</u>
1931	Haskin R C	Los Angeles Directory Co.
1928	Hann 3 R	Los Angeles Directory Co.

202 S ROSE AVE

<u>Year</u>	<u>Uses</u>	<u>Source</u>
2014	ROLANDO MARQUEZ	Cole Information Services
2001	MARQUEZ Rolando	Haines & Company, Inc.
1964	HOWIE ANNIE	Pacific Telephone
1960	HOWIE ANNIE	Pacific Telephone
1957	HOMIE ANNIE	Pacific Telephone
1954	HOWIE ANNIE R	R. L. Polk & Co.
1950	HOWIE ANNIE MISS R	Pacific Telephone
1947	JONES FRANCES	Los Angeles Directory Co.
	Jones Frances	Pacific Directory Co.
1940	Holwie Annie	Los Angeles Directory Co.
1931	Unobtainable	Los Angeles Directory Co.
1928	Howie J A	Los Angeles Directory Co.

203 S ROSE AVE

<u>Year</u>	<u>Uses</u>	<u>Source</u>
2014	OCCUPANT UNKNOWN	Cole Information Services
	MICHAEL LAVERGNE	Cole Information Services
2009	TREMELL HAVIS	Cole Information Services
2004	OCCUPANT UNKNOWN	Cole Information Services
2001	XXXX	Haines & Company, Inc.
1999	TREMELL HAVIS	Cole Information Services
1985	FORD GRACE	Pacific Bell
1981	JOHNSON WM COMPTON	Pacific Telephone
1980	JOHNSON WM	Pacific Telephone
1976	Johnson Wm	Pacific Telephone
1964	CAUDLE LOYD J	Pacific Telephone
1960	CAUDLE LOYD J	Pacific Telephone
1951	Middleton M Mrs R8	Pacific Directory Co.
1947	Middleton M Mrs	Pacific Directory Co.
	MIDDLETON M MRS	Los Angeles Directory Co.
1940	Middleton Mary Mrs	Los Angeles Directory Co.
1931	Flaherty J T	Los Angeles Directory Co.
1928	Kelly F J	Los Angeles Directory Co.

FINDINGS

205 S ROSE AVE

<u>Year</u>	<u>Uses</u>	<u>Source</u>
2014	CYTHIA BROWN	Cole Information Services
1951	AKenoyer M E Mrs	Pacific Directory Co.
1947	SWANN J F	Los Angeles Directory Co.
	Swann J F	Pacific Directory Co.
1940	Smith Burdett	Los Angeles Directory Co.

206 S ROSE AVE

<u>Year</u>	<u>Uses</u>	<u>Source</u>
2014	MANUEL BARCENAS	Cole Information Services
	FERNANDDO GONZALEZ	Cole Information Services
	ROSALBA LOPEZ	Cole Information Services
	MARIBEL BELTRAN	Cole Information Services
	JOSE RIOS	Cole Information Services
	ERNESTO PEREZ	Cole Information Services
	ADALIA DELRIO	Cole Information Services
2009	ROSA MOLINA	Cole Information Services
	MANUEL BARCENAS	Cole Information Services
	ADALIA DELRIO	Cole Information Services
1999	ROSA MOLINA	Cole Information Services
	MANUEL BARCENAS	Cole Information Services
	ADALIA DELRIO	Cole Information Services
1954	STURN MAYNARD J	R. L. Polk & Co.
1951	ASchertz L E	Pacific Directory Co.
1947	Berry E A	Pacific Directory Co.
	BERRY E A	Los Angeles Directory Co.
1940	Berry G R	Los Angeles Directory Co.
1931	Berry G R R	Los Angeles Directory Co.
1928	Hann C R	Los Angeles Directory Co.

209 S ROSE AVE

<u>Year</u>	<u>Uses</u>	<u>Source</u>
2014	OCCUPANT UNKNOWN	Cole Information Services
	JOHN NORWOOD	Cole Information Services
	OCCUPANT UNKNOWN	Cole Information Services
	JOHN NORWOOD	Cole Information Services
2009	OCCUPANT UNKNOWN	Cole Information Services
	OCCUPANT UNKNOWN	Cole Information Services
2004	MARIA MURILLO	Cole Information Services

FINDINGS

<u>Year</u>	<u>Uses</u>	<u>Source</u>
2004	BRANDON MIMS	Cole Information Services
	PAMELA NORWOOD	Cole Information Services
	OCCUPANT UNKNOWN	Cole Information Services
	MARIA MURILLO	Cole Information Services
	BRANDON MIMS	Cole Information Services
	PAMELA NORWOOD	Cole Information Services
	OCCUPANT UNKNOWN	Cole Information Services
1995	Raya Jesus	Pacific Bell
	Lopez Maria De Los Angeles	Pacific Bell
1964	ADAMS ZORKA	Pacific Telephone
1960	PARKER JESS T	Pacific Telephone
1957	PARKER JESS T	Pacific Telephone
1954	PARKER JESS T R	R. L. Polk & Co.
1951	AParker J T	Pacific Directory Co.
	1/2 Gragg W F	Pacific Directory Co.
	Lindsay M J	Pacific Directory Co.
1947	HALE I M MRS	Los Angeles Directory Co.
	Hale I M Mrs	Pacific Directory Co.
	SHEPHERD M H MRS	Los Angeles Directory Co.
	Shepherd M H Mrs	Pacific Directory Co.
1940	Whitbread J A	Los Angeles Directory Co.
1931	Whitbread J A	Los Angeles Directory Co.
1928	Parish T H	Los Angeles Directory Co.

210 S ROSE AVE

<u>Year</u>	<u>Uses</u>	<u>Source</u>
2014	FELIPE AGUIRRE	Cole Information Services
2009	FELIPE AGUIRRE	Cole Information Services
	ELIZABETH GARCIA	Cole Information Services
2004	PAULINO AGUIRRE	Cole Information Services
2001	AGUIRRE Cesareo	Haines & Company, Inc.
1999	ELIZABETH GARCIA	Cole Information Services
	FELIPE AGUIRRE	Cole Information Services
1994	AGUIRRE, F	Cole Information Services
1964	ELDER JOHN W DR	Pacific Telephone
1960	ELDER JOHN W DR	Pacific Telephone
1957	ELDER JOHN W DR	Pacific Telephone
1954	ELDER JOHN W DR	R. L. Polk & Co.
1951	Elder J W phys	Pacific Directory Co.

FINDINGS

<u>Year</u>	<u>Uses</u>	<u>Source</u>
1950	ELDER JOHN W DR	Pacific Telephone
1947	Elder J W phys e	Pacific Directory Co.
	ELDER J W PHYS E	Los Angeles Directory Co.
1940	Elder J W	Los Angeles Directory Co.
1931	Kinsel T L	Los Angeles Directory Co.
1928	Kinsel Taylor	Los Angeles Directory Co.

214 S ROSE AVE

<u>Year</u>	<u>Uses</u>	<u>Source</u>
2009	ADOLFO DURAN	Cole Information Services
2001	VARELAJubana	Haines & Company, Inc.
1999	ADOLFO DURAN	Cole Information Services
	OCCUPANT UNKNOWN	Cole Information Services
1994	FUENTES, RAFAELA	Cole Information Services
1964	WYCKOFF ARTHUR	Pacific Telephone
1960	WYCKOFF ARTHUR	Pacific Telephone
1957	WYCKOFF ARTHUR	Pacific Telephone
1954	WYCKOFF ARTHUR	R. L. Polk & Co.
1951	Hollingsworth L R	Pacific Directory Co.
1947	HOLLINGSWORTH LEROY	Los Angeles Directory Co.
	Hollingsworth Leroy	Pacific Directory Co.
1940	Wiley R D	Los Angeles Directory Co.
1931	Wynne A A	Los Angeles Directory Co.
1928	Vacant	Los Angeles Directory Co.

215 S ROSE AVE

<u>Year</u>	<u>Uses</u>	<u>Source</u>
2014	RENNIE BERRY	Cole Information Services
	EILEEN ENGLAND	Cole Information Services
	RODNEY COLEY	Cole Information Services
	RENEE BABIES	Cole Information Services
	DAMIEN MARTINEZ	Cole Information Services
	RENNIE BERRY	Cole Information Services
	EILEEN ENGLAND	Cole Information Services
	RODNEY COLEY	Cole Information Services
	RENEE BABIES	Cole Information Services
	DAMIEN MARTINEZ	Cole Information Services
2009	EILEEN ENGLAND	Cole Information Services
	DIANA COLEY	Cole Information Services

FINDINGS

<u>Year</u>	<u>Uses</u>	<u>Source</u>
2009	RENEE BABLES	Cole Information Services
	EILEEN ENGLAND	Cole Information Services
	DIANA COLEY	Cole Information Services
	RENEE BABLES	Cole Information Services
2004	EILEEN ENGLAND	Cole Information Services
	RENNIE BERRY	Cole Information Services
	DIANA COLEY	Cole Information Services
	EILEEN ENGLAND	Cole Information Services
	RENNIE BERRY	Cole Information Services
	DIANA COLEY	Cole Information Services
2001	BERRYRenner	Haines & Company, Inc.
1999	EILEEN ENGLAND	Cole Information Services
	RENEE BABLES	Cole Information Services
	DIANA COLEY	Cole Information Services
	EILEEN ENGLAND	Cole Information Services
	RENEE BABLES	Cole Information Services
	DIANA COLEY	Cole Information Services
1995	England Eileen	Pacific Bell
	Vasquez Enrique	Pacific Bell
1985	PINKLIN D	Pacific Bell
1980	HERRING LEONARD B	Pacific Telephone
1975	HERRING LEONARD B	Pacific Telephone
1960	CUMMINGS WM E	Pacific Telephone
	INGA JOS	Pacific Telephone
1957	COSTELLO MAURICE	Pacific Telephone
	JACQUES ALBERT B	Pacific Telephone
	JOHNSON BRUCE P	Pacific Telephone
1954	MUCKLOW BARBARA	R. L. Polk & Co.
	SEERY EUGENE G	R. L. Polk & Co.
1951	Vacant	Pacific Directory Co.
1950	CLOUSE V C R	Pacific Telephone
1947	Harrinq W C a	Pacific Directory Co.
	HARRINQ W C (A)	Los Angeles Directory Co.
1940	Sanford M E Mrs	Los Angeles Directory Co.
1931	Sanford A L	Los Angeles Directory Co.
1928	Sanford A L	Los Angeles Directory Co.

FINDINGS

218 S ROSE AVE

<u>Year</u>	<u>Uses</u>	<u>Source</u>
2014	ANTONIO GONZALES	Cole Information Services
2009	ANTONIO GONZALES	Cole Information Services
2004	TONY GONZALES	Cole Information Services
2001	GONZALES Antonio	Haines & Company, Inc.
1999	ANTONIO GONZALES	Cole Information Services
1957	LOUGHLIN MARY V	Pacific Telephone
1954	LOUGHLIN MVARY V	R. L. Polk & Co.
1951	ALoughlin F J	Pacific Directory Co.
1950	LOUGHLIN F J R	Pacific Telephone
1947	LOUGHLIN F J (O)	Los Angeles Directory Co.
	Loughlin F J o	Pacific Directory Co.
1940	Andrus W A	Los Angeles Directory Co.
1931	Sisemore W D	Los Angeles Directory Co.
1928	Kinsel J J	Los Angeles Directory Co.

219 S ROSE AVE

<u>Year</u>	<u>Uses</u>	<u>Source</u>
2014	MARIA SANCHEZ	Cole Information Services
	JERRY ZUFELT	Cole Information Services
	ELIZAETH GUZMAN	Cole Information Services
	RAYMOND NAVA	Cole Information Services
	KELLI SIERRA	Cole Information Services
	ELISA GOMEZ	Cole Information Services
2009	ELIZAETH GUZMAN	Cole Information Services
	OSVALDO HEREDIA	Cole Information Services
	MARIA SANCHEZ	Cole Information Services
	LUIS BOCANEGRA	Cole Information Services
	ELISA GOMEZ	Cole Information Services
2004	G LOPEZ	Cole Information Services
	R JIMENEZ	Cole Information Services
2001	YEPES Rozalro	Haines & Company, Inc.
1999	ELIZAETH GUZMAN	Cole Information Services
	OSVALDO HEREDIA	Cole Information Services
	MARIA SANCHEZ	Cole Information Services
	LUIS BOCANEGRA	Cole Information Services
	ELISA GOMEZ	Cole Information Services
1995	Gomez Librado C	Pacific Bell
1994	GARCIA, JORGE	Cole Information Services

FINDINGS

<u>Year</u>	<u>Uses</u>	<u>Source</u>
1994	GOMEZ, LIBRADO C	Cole Information Services
1985	GOMEZ LIBRADO C	Pacific Bell
	JIMENEZ ANTONIO DIAS	Pacific Bell
1980	JIMENEZ ANTONIO DIAS	Pacific Telephone
1975	PAYTON ANDREW L	Pacific Telephone
1960	SWEDMAN ELLEN J	Pacific Telephone
1957	SWEDMAN ELLEN J	Pacific Telephone
1951	Swedman C G A	Pacific Directory Co.
1950	SWEDMAN CARL G A R	Pacific Telephone
1947	Newman N E	Pacific Directory Co.
	NEWMAN N E	Los Angeles Directory Co.
1940	Spader Alf	Los Angeles Directory Co.
1931	Harlan M C	Los Angeles Directory Co.
1928	Dunn R A	Los Angeles Directory Co.

222 S ROSE AVE

<u>Year</u>	<u>Uses</u>	<u>Source</u>
2014	LETICIA BARRON	Cole Information Services
	GLORIA ANCENO	Cole Information Services
	CARLOS CARDONA	Cole Information Services
2009	GLORIA ANCENO	Cole Information Services
	JULIO INGLES	Cole Information Services
	LETICIA BARRON	Cole Information Services
2004	MARK STRAUS	Cole Information Services
	SHERRI HAWKINS	Cole Information Services
	KENNETH STEWART	Cole Information Services
	SHAES PAD	Cole Information Services
2001	STRAUSMark	Haines & Company, Inc.
1999	GLORIA ANCENO	Cole Information Services
	LETICIA BARRON	Cole Information Services
	JULIO INGLES	Cole Information Services
1995	Estrada Esther	Pacific Bell
1985	FLEMING MARK	Pacific Bell
1964	BARNES GLENN A	Pacific Telephone
	CARUSO LUCY D	Pacific Telephone
1960	BARNES GLENN A	Pacific Telephone
	HOBART ADAM E	Pacific Telephone
1957	BARNES GLENN A	Pacific Telephone
1954	BARNES GLENN A R	R. L. Polk & Co.

FINDINGS

<u>Year</u>	<u>Uses</u>	<u>Source</u>
1954	MCCLELLAN TED	R. L. Polk & Co.
1951	ABarnes G A R8	Pacific Directory Co.
	a Hobart Adam	Pacific Directory Co.
	b Kreidt Arth Rev	Pacific Directory Co.
1950	BARNES GLENN A R	Pacific Telephone
	MATTHEWS LAURA M R	Pacific Telephone
1947	Barnes G A	Pacific Directory Co.
	Moor W D	Pacific Directory Co.
	a Cincotta Jos	Pacific Directory Co.
	BARNES G A	Los Angeles Directory Co.
	MOOR W D	Los Angeles Directory Co.
1940	Kinsel Ella Mrs	Los Angeles Directory Co.
1931	Kinsel J J	Los Angeles Directory Co.

223 S ROSE AVE

<u>Year</u>	<u>Uses</u>	<u>Source</u>
2014	LOUIS CAMPBELL	Cole Information Services
2009	BARBARA CAMPBELL	Cole Information Services
2004	BARBARA CAMPBELL	Cole Information Services
2001	CAMPBELL Louis	Haines & Company, Inc.
1999	BARBARA CAMPBELL	Cole Information Services
1964	HEACOCK C B MRS	Pacific Telephone
1960	HEACOCK C B MRS	Pacific Telephone
1957	HEACOCK C B DR	Pacific Telephone
1954	HEACOCK C B DR R	R. L. Polk & Co.
1951	AHeacock C B	Pacific Directory Co.
1950	HEACOCK C B DR R	Pacific Telephone
1947	HEACOCK C B	Los Angeles Directory Co.
	Heacock C B	Pacific Directory Co.
1940	Heacock C B	Los Angeles Directory Co.
1931	Heacock C B	Los Angeles Directory Co.
1928	Heacock C B phys	Los Angeles Directory Co.

124A S ROSE AVE

<u>Year</u>	<u>Uses</u>	<u>Source</u>
1954	THEBOLD CRESTON A	R. L. Polk & Co.

FINDINGS

215A S ROSE AVE

<u>Year</u>	<u>Uses</u>	<u>Source</u>
1964	SLOAN PATRICIA	Pacific Telephone
	SLOAN ROBT	Pacific Telephone

222A S ROSE AVE

<u>Year</u>	<u>Uses</u>	<u>Source</u>
1947	CINCOTTA JOS	Los Angeles Directory Co.

120 1/2 S ROSE AVE

<u>Year</u>	<u>Uses</u>	<u>Source</u>
1947	I BERRY D E MRS	Los Angeles Directory Co.

209 1/2 S ROSE AVE

<u>Year</u>	<u>Uses</u>	<u>Source</u>
1957	JENKINS EARL L	Pacific Telephone

S SANTA FE AVE

110 S SANTA FE AVE

<u>Year</u>	<u>Uses</u>	<u>Source</u>
1947	Railway Exp Agcy	Pacific Directory Co.

117 S SANTA FE AVE

<u>Year</u>	<u>Uses</u>	<u>Source</u>
1951	Vacant	Pacific Directory Co.

118 S SANTA FE AVE

<u>Year</u>	<u>Uses</u>	<u>Source</u>
1951	Janes K T	Pacific Directory Co.
	Godfrey C W R9	Pacific Directory Co.
1947	Transient	Pacific Directory Co.
1940	Shirley C O	Los Angeles Directory Co.
1931	Dunham E J	Los Angeles Directory Co.

119 S SANTA FE AVE

<u>Year</u>	<u>Uses</u>	<u>Source</u>
1951	ADickison C A	Pacific Directory Co.
1947	Dickison C	Pacific Directory Co.
1940	SODickison C A	Los Angeles Directory Co.

FINDINGS

122 S SANTA FE AVE

<u>Year</u>	<u>Uses</u>	<u>Source</u>
1951	AMacknicki C W R9	Pacific Directory Co.
1947	Beardsley H B	Pacific Directory Co.
1940	ACollins Clarence	Los Angeles Directory Co.
1931	Schwartz V T	Los Angeles Directory Co.

123 S SANTA FE AVE

<u>Year</u>	<u>Uses</u>	<u>Source</u>
1951	ADouglas C J R9	Pacific Directory Co.
1947	Simpson W F	Pacific Directory Co.
1940	SImpson W F	Los Angeles Directory Co.
1931	Simpson W F	Los Angeles Directory Co.

128 S SANTA FE AVE

<u>Year</u>	<u>Uses</u>	<u>Source</u>
1951	AMastain J K R9	Pacific Directory Co.

130 S SANTA FE AVE

<u>Year</u>	<u>Uses</u>	<u>Source</u>
1931	Wright E C	Los Angeles Directory Co.

200 S SANTA FE AVE

<u>Year</u>	<u>Uses</u>	<u>Source</u>
1947	Stokes F W	Pacific Directory Co.
1940	Evans K C	Los Angeles Directory Co.

206 S SANTA FE AVE

<u>Year</u>	<u>Uses</u>	<u>Source</u>
2014	APRIL CARR	Cole Information Services
	DERREK TRIDGETT	Cole Information Services
2009	DERREK TRIDGETT	Cole Information Services
2004	LAWRENCE RAMSEY	Cole Information Services
	ROSEANNA MCCOY	Cole Information Services
2001	RAMSEY Lawrence	Haines & Company, Inc.
	C WHITAKERAdolphus	Haines & Company, Inc.
1999	DERREK TRIDGETT	Cole Information Services
1994	MC COYS TYPING & NOTARY SVC	Cole Information Services

FINDINGS

208 S SANTA FE AVE

<u>Year</u>	<u>Uses</u>	<u>Source</u>
2014	PATRICE HENDERSON	Cole Information Services
	KIM WILLIAMS	Cole Information Services
	LEONARD HICKS	Cole Information Services
	TROY RAMSEY	Cole Information Services
	TANEISHA PARDUE	Cole Information Services
2009	LAWRENCE RAMSEY	Cole Information Services
	TANEISHA PARDUE	Cole Information Services
	S DAVIS	Cole Information Services
	DONSHEA WILLIAMS	Cole Information Services
2004	SONJA ARMSTER	Cole Information Services
	DEREK PRIDGETT	Cole Information Services
	DONJAUNEE WILLIAMS	Cole Information Services
2001	TROY RAMSEY	Cole Information Services
	RAMSEY Lawrence	Haines & Company, Inc.
1999	DONSHEA WILLIAMS	Cole Information Services
	S DAVIS	Cole Information Services
	SONJA ARMSTER	Cole Information Services
	LAWRENCE RAMSEY	Cole Information Services
	TANEISHA PARDUE	Cole Information Services

212 S SANTA FE AVE

<u>Year</u>	<u>Uses</u>	<u>Source</u>
2014	DIAMOND DRYE	Cole Information Services
	CONSUELO LOPEZ	Cole Information Services
	OCCUPANT UNKNOWN	Cole Information Services
2009	CONSUELO LOPEZ	Cole Information Services
	JONATHAN SPEED	Cole Information Services
	EMERALD WILLIAMS	Cole Information Services
	CLARICE MATHEWS	Cole Information Services
	OCCUPANT UNKNOWN	Cole Information Services
2004	LORINDA DIAZ	Cole Information Services
	OCCUPANT UNKNOWN	Cole Information Services
2001	MORALES Raymond	Haines & Company, Inc.
1999	CONSUELO LOPEZ	Cole Information Services
	EMERALD WILLIAMS	Cole Information Services
	JONATHAN SPEED	Cole Information Services
	CLARICE MATHEWS	Cole Information Services
1994	GONZALEZ, GERARDO	Cole Information Services

FINDINGS

214 S SANTA FE AVE

<u>Year</u>	<u>Uses</u>	<u>Source</u>
2014	OCCUPANT UNKNOWN	Cole Information Services
	MANUEL OJEDA	Cole Information Services
	CLARICE MATHEWS	Cole Information Services
2009	MANUEL OJEDA	Cole Information Services
	OCCUPANT UNKNOWN	Cole Information Services
2004	OCCUPANT UNKNOWN	Cole Information Services
	MIGUEL MARQUEZ	Cole Information Services
1999	MANUEL OJEDA	Cole Information Services
	OCCUPANT UNKNOWN	Cole Information Services
1995	Lopez Antolin	Pacific Bell
1994	LOPEZ, ANTOLIN	Cole Information Services

216 S SANTA FE AVE

<u>Year</u>	<u>Uses</u>	<u>Source</u>
2014	ROBIN CHARVES	Cole Information Services
	SAUL ZARATE	Cole Information Services
	JULIA GONZALEZ	Cole Information Services
	OLGA MACHADO	Cole Information Services
	OCCUPANT UNKNOWN	Cole Information Services
2009	SOCORRO YEPEZ	Cole Information Services
	JULIA GONZALEZ	Cole Information Services
	JULIO ESPARZA	Cole Information Services
	ROBIN CHARVES	Cole Information Services
2004	EDUARDO RODRIGUEZ	Cole Information Services
	SOCORRO VEGA	Cole Information Services
	ADALBERTO MIRANDA	Cole Information Services
2001	RODRIGUEZEduardo	Haines & Company, Inc.
1999	JULIO ESPARZA	Cole Information Services
	SOCORRO YEPEZ	Cole Information Services
	ROBIN CHARVES	Cole Information Services
	JULIA GONZALEZ	Cole Information Services

218 S SANTA FE AVE

<u>Year</u>	<u>Uses</u>	<u>Source</u>
2014	DEBRA GROSS	Cole Information Services
	YUDITH MENDOZA	Cole Information Services
	ALMA SOLIS	Cole Information Services
2009	DEBRA GROSS	Cole Information Services

FINDINGS

<u>Year</u>	<u>Uses</u>	<u>Source</u>
2009	JULIO RAMOS	Cole Information Services
	BRANDI HARDAMAN	Cole Information Services
	OCCUPANT UNKNOWN	Cole Information Services
2004	OCCUPANT UNKNOWN	Cole Information Services
	DEBRA GROSS	Cole Information Services
1999	DEBRA GROSS	Cole Information Services
	JULIO RAMOS	Cole Information Services
	BRANDI HARDAMAN	Cole Information Services
1994	AGUILAR, ESTHER	Cole Information Services

219 S SANTA FE AVE

<u>Year</u>	<u>Uses</u>	<u>Source</u>
2001	XXXX	Haines & Company, Inc.
1951	Williams E B Mrs	Pacific Directory Co.
1947	Clark R N	Pacific Directory Co.
1940	Inderlied W J	Los Angeles Directory Co.
1931	Baldwin J E	Los Angeles Directory Co.

223 S SANTA FE AVE

<u>Year</u>	<u>Uses</u>	<u>Source</u>
1931	First Christian Church	Los Angeles Directory Co.

225 S SANTA FE AVE

<u>Year</u>	<u>Uses</u>	<u>Source</u>
2014	LIFELINE EDUCATION CHARTER SCHOOL	Cole Information Services
2009	FIRST CHRISTIAN NEW LIFE	Cole Information Services
2004	FIRST CHRSTN NEW LIFE CMNTY CE	Cole Information Services
	FIRST CHRSTN NEW LIFE CMNTY C	Cole Information Services
	FIRST CHRISTIAN DAY SCHOOL	Cole Information Services
2001	COMPTON FRST	Haines & Company, Inc.
1999	FIRST CHRISTIAN CHURCH & DAY SCHOOL OF COMPTON	Cole Information Services
	COMPTON FIRST CHRISTIAN CHURCH	Cole Information Services
	FIRST CHRISTIAN DAY SCHOOL OF COMPTON	Cole Information Services
1995	First Christian Day School Of Compton	Pacific Bell
	First Christian Church & Day School Of Compton	Pacific Bell
	Compton First Christian Church	Pacific Bell
1994	FIRST CHRISTIAN CHURCH	Cole Information Services

FINDINGS

<u>Year</u>	<u>Uses</u>	<u>Source</u>
1994	FIRST CHRISTIAN DAY SCHOOL	Cole Information Services
1951	AFirst Christian Ch	Pacific Directory Co.

249 S SANTA FE AVE

<u>Year</u>	<u>Uses</u>	<u>Source</u>
1947	First Christian Ch	Pacific Directory Co.
1940	First Christian Church	Los Angeles Directory Co.

212/ S SANTA FE AVE

<u>Year</u>	<u>Uses</u>	<u>Source</u>
2001	YEPEZMana Meraedes	Haines & Company, Inc.

S WILLOW AVE

101 S WILLOW AVE

<u>Year</u>	<u>Uses</u>	<u>Source</u>
1975	UNITED STATES GOVERNMENT VETERANS ASSISTANCE CENTER	Pacific Telephone

111 S WILLOW AVE

<u>Year</u>	<u>Uses</u>	<u>Source</u>
2014	WILLIE JOHNSON	Cole Information Services
2009	WILLIE JOHNSON	Cole Information Services
	WILLIE JOHNSON	Cole Information Services
2004	OCCUPANT UNKNOWN	Cole Information Services
	WILLIE JOHNSON	Cole Information Services
1999	WILLIE JOHNSON	Cole Information Services
1995	Prieto India	Pacific Bell
1994	PRIDDY, INDIA	Cole Information Services
	PRIETO, INDIA	Cole Information Services

116 S WILLOW AVE

<u>Year</u>	<u>Uses</u>	<u>Source</u>
2014	ALEX MONTESDEOCA	Cole Information Services
	ERIKA CONTRERAS	Cole Information Services
	MAYRA ZARCO	Cole Information Services
	MARIA DIEGO	Cole Information Services
	TORRES MELENDEZ	Cole Information Services
	JUAN SORIA	Cole Information Services
	CAMPERO ARTURO	Cole Information Services
	BERFIO POLANCO	Cole Information Services

FINDINGS

<u>Year</u>	<u>Uses</u>	<u>Source</u>
2009	SELENE ZARCO	Cole Information Services
	ROSA LEIVA	Cole Information Services
	SANDRA ERAZO	Cole Information Services
	SANDRA ESCOBAR	Cole Information Services
	YAYSON VELAZQUEZ	Cole Information Services
	ALEX MONTESDEOCA	Cole Information Services
	DAVID YANEZ	Cole Information Services
	SABRINA GOMEZ	Cole Information Services
	MARIA DIEGO	Cole Information Services
	ERIKA CONTRERAS	Cole Information Services
	BERFIO POLANCO	Cole Information Services
2004	ARACELI AGUILAR	Cole Information Services
	MAYRA SARCO	Cole Information Services
	MARIA DIEGO	Cole Information Services
	SANTOS GONZALEZ	Cole Information Services
	JUAN ZUNIGA	Cole Information Services
	ANGELINA VELAZQUEZ	Cole Information Services
	LUZ LOPEZ	Cole Information Services
	SHIRLEY COMMINEY	Cole Information Services
	JUAN SORIA	Cole Information Services
	IDALIA RIVAS	Cole Information Services
	MARIA GUZMAN	Cole Information Services
1999	ALICIA HERNANDEZ	Cole Information Services
	RALPH TETE	Cole Information Services
	ROSA LEIVA	Cole Information Services
	SANDRA ERAZO	Cole Information Services
	ROSA LEIVA	Cole Information Services
	SELENE ZARCO	Cole Information Services
	BERFIO POLANCO	Cole Information Services
	DAVID YANEZ	Cole Information Services
	SANDRA ESCOBAR	Cole Information Services
	NOE CARDOZO	Cole Information Services
	ARACELI AGUILAR	Cole Information Services
	ALEX MONTESDEOCA	Cole Information Services
	YAYSON VELAZQUEZ	Cole Information Services
	ERIKA CONTRERAS	Cole Information Services
	MARIA DIEGO	Cole Information Services
	SABRINA GOMEZ	Cole Information Services

FINDINGS

<u>Year</u>	<u>Uses</u>	<u>Source</u>
1994	RAYOS, G	Cole Information Services
	GUTIERREZ, MIUGEL	Cole Information Services
	ALATORRE, JUAN	Cole Information Services
	SANCHEZ, EVELIA	Cole Information Services
1985	RUIZ LORENZO	Pacific Bell
	GARCIA ALFONSO	Pacific Bell
1980	GALINDO RAMON	Pacific Telephone
	CLEMENTS PAULINE	Pacific Telephone
	COBIAN JOSE	Pacific Telephone
1975	CLEMENTS OSCAR	Pacific Telephone
	LOPEZ FELIX CORONA	Pacific Telephone
	GARCIA JOSE	Pacific Telephone

119 S WILLOW AVE

<u>Year</u>	<u>Uses</u>	<u>Source</u>
2014	OCCUPANT UNKNOWN	Cole Information Services
2009	OCCUPANT UNKNOWN	Cole Information Services
2004	ENRIQUE ARIAS	Cole Information Services

120 S WILLOW AVE

<u>Year</u>	<u>Uses</u>	<u>Source</u>
2014	LEONOR AMEZCUA	Cole Information Services
	JUAN ESQUIVIAS	Cole Information Services
	GUADALUPE PADILLA	Cole Information Services
	DANITA RODRIGUEZ	Cole Information Services
	ENRIQUE ARIAS	Cole Information Services
2009	LEONOR AMEZCUA	Cole Information Services
	TONY ARIAS	Cole Information Services
	ANTONIO LOPEZ	Cole Information Services
	ARACELI CALIXTO	Cole Information Services
	JUAN ESQUIVIAS	Cole Information Services
	JUAN MORELES	Cole Information Services
	GLORIA GARCIA	Cole Information Services
	ENRIQUE ARIAS	Cole Information Services
	DIANA BENITEZ	Cole Information Services
	SALVADOR GONZALEZ	Cole Information Services
2004	PABLO GARCIA	Cole Information Services
	ENRIQUE ARIAS	Cole Information Services
	JUAN MORELES	Cole Information Services

FINDINGS

<u>Year</u>	<u>Uses</u>	<u>Source</u>
2004	ANTONIO LOPEZ	Cole Information Services
1999	GLORIA GARCIA	Cole Information Services
	ENRIQUE ARIAS	Cole Information Services
	DIANA BENITEZ	Cole Information Services
	TONY ARIAS	Cole Information Services
	ANTONIO LOPEZ	Cole Information Services
	LEONOR AMEZCUA	Cole Information Services
	JUAN MORELES	Cole Information Services
	ARACELI CALIXTO	Cole Information Services
	JUAN ESQUIVIAS	Cole Information Services
	SALVADOR GONZALEZ	Cole Information Services
1995	Aceves A	Pacific Bell
1994	ACEVES, A	Cole Information Services
1985	COVARRUBIAS JOSE MANUEL	Pacific Bell
	HERNANDEZ ARTURO D	Pacific Bell
1980	BARJAS GUILLERMO P	Pacific Telephone
	GONZALES ARMANDA	Pacific Telephone
	LITTLEFIELD MARIA ROSARIO	Pacific Telephone
1975	IBARRO SANTOS RAMOS	Pacific Telephone

123 S WILLOW AVE

<u>Year</u>	<u>Uses</u>	<u>Source</u>
1980	MYERS DONALD S WILLOW AVE WEST COVINA	Pacific Telephone

124 S WILLOW AVE

<u>Year</u>	<u>Uses</u>	<u>Source</u>
2014	RACHEL OBRIEN	Cole Information Services
	ADRIAN MARTINEZ	Cole Information Services
	GERARDO ORTEGA	Cole Information Services
	MARIA NUNEZ	Cole Information Services
2009	HILDA CABRERA	Cole Information Services
	LEOBARDO CORREA	Cole Information Services
	JUAN URIBE	Cole Information Services
	GERARDO ORTEGA	Cole Information Services
	MIREYA MIRANDA	Cole Information Services
	CESAR BARAJAS	Cole Information Services
	ADRIAN MARTINEZ	Cole Information Services
2004	RAMON MICHEL	Cole Information Services

FINDINGS

<u>Year</u>	<u>Uses</u>	<u>Source</u>
2004	JOSE GARCIA	Cole Information Services
	GERARDO REYES	Cole Information Services
1999	MIREYA MIRANDA	Cole Information Services
	CESAR BARAJAS	Cole Information Services
	ADRIAN MARTINEZ	Cole Information Services
	GERARDO ORTEGA	Cole Information Services
	HILDA CABRERA	Cole Information Services
	LEOBARDO CORREA	Cole Information Services
	JUAN URIBE	Cole Information Services
1994	GALVEZ, EDUARDO	Cole Information Services
	GONZALEZ, LEONEL	Cole Information Services
	RODRIGUEZ, F	Cole Information Services
1985	NUNEZ RUBEN	Pacific Bell
	GALINDO JESUS	Pacific Bell
1980	NUNEZ RUBEN	Pacific Telephone
1975	KNECHT ELLA	Pacific Telephone
	GONZALES LUIS	Pacific Telephone

162 S WILLOW AVE

<u>Year</u>	<u>Uses</u>	<u>Source</u>
1980	SOLIS RONALD A S WILLOW AVE WEST COVINA	Pacific Telephone

201 S WILLOW AVE

<u>Year</u>	<u>Uses</u>	<u>Source</u>
2014	ALONDRA STERLING	Cole Information Services
	RUBEN NARES	Cole Information Services
	ROSEMARIE DIAZ	Cole Information Services
	DUSTIN GUIGRI	Cole Information Services
	UAINA ROBINSON	Cole Information Services
	ELIZA FARR	Cole Information Services
	CLARICE MATHEWS	Cole Information Services
	DANIEL MARCH	Cole Information Services
2009	GABRIELLA HERNNDEZ	Cole Information Services
	DANIEL MARCH	Cole Information Services
	G ANDERSON	Cole Information Services
	RUBEN NARES	Cole Information Services
	WALTER GARCIA	Cole Information Services
	ROBERTO SALAZAR	Cole Information Services

FINDINGS

<u>Year</u>	<u>Uses</u>	<u>Source</u>
2009	BALTAZAR PAREDES	Cole Information Services
	CRISTINA RUIZ	Cole Information Services
	ALONDRA STERLING	Cole Information Services
2004	GLORIA VELASQUEZ	Cole Information Services
	ALBINO VENEGAS	Cole Information Services
	JAMIE PARTIDA	Cole Information Services
	C MICHEL	Cole Information Services
	MARGARITA LEDESMA	Cole Information Services
	ELOISA OCHOA	Cole Information Services
	MARIA MACIAS	Cole Information Services
	LIZET VALENZUELA	Cole Information Services
	MARCO DOMINGUEZ	Cole Information Services
	WALTER GARCIA	Cole Information Services
	LUIS HERNANDEZ	Cole Information Services
	ROBERTO SALAZAR	Cole Information Services
	FRANCISCO LOZANO	Cole Information Services
	JAVIER JUAREZ	Cole Information Services
1999	G ANDERSON	Cole Information Services
	ROBERTO SALAZAR	Cole Information Services
	WALTER GARCIA	Cole Information Services
	RUBEN NARES	Cole Information Services
	BALTAZAR PAREDES	Cole Information Services
	CRISTINA RUIZ	Cole Information Services
	DANIEL MARCH	Cole Information Services
	ALONDRA STERLING	Cole Information Services
	GABRIELLA HERNNDEZ	Cole Information Services
1994	MARTINEZ, DANIEL	Cole Information Services
	DELGADO, F	Cole Information Services
	GUTIERREZ, MARTHA	Cole Information Services
	CASTELLANO, AMPARO	Cole Information Services
1985	SANCHEZ JULIA	Pacific Bell
1980	ALONZO IGNACIO S	Pacific Telephone
	DELGADO JUAN R	Pacific Telephone

208 S WILLOW AVE

<u>Year</u>	<u>Uses</u>	<u>Source</u>
1954	BLEDSON C J R	R. L. Polk & Co.

FINDINGS

209 S WILLOW AVE

<u>Year</u>	<u>Uses</u>	<u>Source</u>
2014	NORMA BARRERA	Cole Information Services
	LEONARDO TORRES	Cole Information Services
	YAYO MEJIA	Cole Information Services
	BRENDA REYES	Cole Information Services
	R MARTINEZ	Cole Information Services
2009	LEONARDO TORRES	Cole Information Services
	R MARTINEZ	Cole Information Services
	SOLEDAD OCHOA	Cole Information Services
	ALICIA MICHEL	Cole Information Services
2004	ROSA ESTRELLA	Cole Information Services
	LEONARDO TORRES	Cole Information Services
	ERIKA BARRERA	Cole Information Services
	JOSE DIAZ	Cole Information Services
	FELIPE SALOMON	Cole Information Services
	JESSE MARTINEZ	Cole Information Services
1999	R MARTINEZ	Cole Information Services
	LEONARDO TORRES	Cole Information Services
	TERESA MARQUEZ	Cole Information Services
	ALICIA MICHEL	Cole Information Services
1995	Vidal Aurelia	Pacific Bell
	Gallegos Oscar	Pacific Bell
1994	VIDAL, AURELIA	Cole Information Services
1985	LEWIS LADONNA L	Pacific Bell
1981	RATLIFFE CHARLOTTE V COMPTON	Pacific Telephone
1976	Smith Fred	Pacific Telephone
1975	HUMPHRIES P	Pacific Telephone
	HALL E M	Pacific Telephone

212 S WILLOW AVE

<u>Year</u>	<u>Uses</u>	<u>Source</u>
2009	DELORES HARPER	Cole Information Services
2004	TRISTE HARPER	Cole Information Services
1999	OCCUPANT UNKNOWN	Cole Information Services
	DELORES HARPER	Cole Information Services

213 S WILLOW AVE

<u>Year</u>	<u>Uses</u>	<u>Source</u>
2014	ARMANDO OLIVO	Cole Information Services

FINDINGS

<u>Year</u>	<u>Uses</u>	<u>Source</u>
2014	PEDRO GUTIERREZ	Cole Information Services
2009	RAQUEL CALDERA	Cole Information Services
	ROMILIO BARRERA	Cole Information Services
	ARMANDO OLIVO	Cole Information Services
2004	MARIBEL BALLIN	Cole Information Services
	JOSE VALLIN	Cole Information Services
1999	ROMILIO BARRERA	Cole Information Services
	ARMANDO OLIVO	Cole Information Services
	RAQUEL CALDERA	Cole Information Services
1985	FOSTER ELIAS B	Pacific Bell
	FRANKS GIL A	Pacific Bell
1980	MCKEE JAS	Pacific Telephone
1975	MCKEE JAS	Pacific Telephone

218 S WILLOW AVE

<u>Year</u>	<u>Uses</u>	<u>Source</u>
2014	REUBEN LOVE	Cole Information Services
2009	REUBEN LOVE	Cole Information Services
2004	REUBEN LOVE	Cole Information Services
1999	REUBEN LOVE	Cole Information Services
	OCCUPANT UNKNOWN	Cole Information Services

219 S WILLOW AVE

<u>Year</u>	<u>Uses</u>	<u>Source</u>
2014	FRANCISCA MESA	Cole Information Services
	GABRIEL ROMERO	Cole Information Services
	RHONDA STAFFORD	Cole Information Services
	ANTHONY PASCHAL	Cole Information Services
	ANTONIA BRAVO	Cole Information Services
2009	RAYMOND BAKER	Cole Information Services
	SHERRI HAWKINS	Cole Information Services
	GLORIA HOUSE	Cole Information Services
2004	BAKER ENTERPRISE MNTNNC SRVC	Cole Information Services
	GEORGE TAYLOR	Cole Information Services
	CHARLES BAKER	Cole Information Services
	GLORIA HOUSE	Cole Information Services
1999	GLORIA HOUSE	Cole Information Services
	SHERRI HAWKINS	Cole Information Services
	RAYMOND BAKER	Cole Information Services

FINDINGS

<u>Year</u>	<u>Uses</u>	<u>Source</u>
1981	DELAHOUSSAYE MICHAEL A COMPTON	Pacific Telephone
1980	GORDON ROBT	Pacific Telephone
	DELAHOUSSAYE MICHAEL A	Pacific Telephone
1975	MCCALISTER ADA	Pacific Telephone

220 S WILLOW AVE

<u>Year</u>	<u>Uses</u>	<u>Source</u>
2009	SANDRA DEARZOLA	Cole Information Services
2004	ELOISA GOVEA	Cole Information Services
	ALEJANDRO CASILLAS	Cole Information Services
1999	SANDRA DEARZOLA	Cole Information Services
	OCCUPANT UNKNOWN	Cole Information Services
1986	WALTERS LOUIS COMPTON	Pacific Bell
1985	WALTERS LOUIS	Pacific Bell
1981	WALTERS LOUIS COMPTON	Pacific Telephone

222 S WILLOW AVE

<u>Year</u>	<u>Uses</u>	<u>Source</u>
2014	MARIA MARTINEZ	Cole Information Services
2009	EDITH MARTINEZ	Cole Information Services
2004	OCCUPANT UNKNOWN	Cole Information Services
1999	EDITH MARTINEZ	Cole Information Services
1980	BRADLEY MARY	Pacific Telephone

223 S WILLOW AVE

<u>Year</u>	<u>Uses</u>	<u>Source</u>
2014	ESPERANZA ALVAREZ	Cole Information Services
2009	CANDYMAN VENDING	Cole Information Services
	OCCUPANT UNKNOWN	Cole Information Services
2004	CANDYMAN VENDING	Cole Information Services
	OCCUPANT UNKNOWN	Cole Information Services
1981	CHANEY C E COMPTON	Pacific Telephone
1980	CHANEY C E	Pacific Telephone
1975	CHANEY C E	Pacific Telephone

238 S WILLOW AVE

<u>Year</u>	<u>Uses</u>	<u>Source</u>
1950	DUDLEY MARVIN E	Pacific Telephone
	WISE F H	Pacific Telephone

FINDINGS

<u>Year</u>	<u>Uses</u>	<u>Source</u>
1950	DUDLEY MARVIN E	Pacific Telephone
	WISE F H	Pacific Telephone

213A S WILLOW AVE

<u>Year</u>	<u>Uses</u>	<u>Source</u>
1980	FLOYD OLIVE E	Pacific Telephone
1975	FLOYD OLIVE E	Pacific Telephone

S WILLOW ST

111 S WILLOW ST

<u>Year</u>	<u>Uses</u>	<u>Source</u>
1964	WEDDLE C D	Pacific Telephone
1957	NEEL R C	Pacific Telephone
1954	NEEL R C R	R. L. Polk & Co.
1950	NEEL R C R	Pacific Telephone
1947	Neel R C	Pacific Directory Co.
1931	Marshalls Ser Sta	Los Angeles Directory Co.

116 S WILLOW ST

<u>Year</u>	<u>Uses</u>	<u>Source</u>
1964	CLEMENTS OSCAR	Pacific Telephone
	FORD R	Pacific Telephone
	SLASKO THEO J	Pacific Telephone
	WAGNON MITTIE	Pacific Telephone
	YOAKEM GERALD L	Pacific Telephone
	YOAKEM VIVIAN	Pacific Telephone
1960	CAHILL BERTHA	Pacific Telephone
	CLEMENTS OSCAR	Pacific Telephone
	HULSEY LELIA V	Pacific Telephone
	MICHAL OTTO MRS	Pacific Telephone
	MONK DONIE E	Pacific Telephone
	SLASKO THEO J	Pacific Telephone
	SQUIRE WALTER H	Pacific Telephone
1957	CAHILL BERTHA	Pacific Telephone
	DAVIS V LETA	Pacific Telephone
	HESS ROBT A- NEWMRK	Pacific Telephone
	CELLY NELLIE J	Pacific Telephone
	ONG MARTA M	Pacific Telephone
	OWENS NELLIE I	Pacific Telephone

FINDINGS

<u>Year</u>	<u>Uses</u>	<u>Source</u>
1954	BLALOCK JOHN W	R. L. Polk & Co.
	BLALOCK JOHN W	R. L. Polk & Co.
	DAVIS LETA R	R. L. Polk & Co.
	LONGFELLOW MARY C	R. L. Polk & Co.
	MABRY LUDIE	R. L. Polk & Co.
	NELSON MINNIE M	R. L. Polk & Co.
	TURNER PAT	R. L. Polk & Co.
1950	BAIER ALMA R	Pacific Telephone
	DAVIS LETA R	Pacific Telephone
	FARLEY ROBTR	Pacific Telephone
	GREEN JACK SR	Pacific Telephone
	MCMASTER JOHN C R	Pacific Telephone
	VINSON DUANE E R	Pacific Telephone
1947	Willow Arms Apts	Pacific Directory Co.
1940	Willow Arms Apartments	Los Angeles Directory Co.
	Farrar Martha	Los Angeles Directory Co.
	Fulbright Orion	Los Angeles Directory Co.
	Gates Nina Mrs	Los Angeles Directory Co.
	Harper H A	Los Angeles Directory Co.
	Johnson Chas	Los Angeles Directory Co.
	Mayer G B	Los Angeles Directory Co.
	Pentecost W M	Los Angeles Directory Co.
	Sbuthard G C	Los Angeles Directory Co.
1931	Oleander Apts	Los Angeles Directory Co.
	Bandy O L	Los Angeles Directory Co.
1928	Vacant	Los Angeles Directory Co.

119 S WILLOW ST

<u>Year</u>	<u>Uses</u>	<u>Source</u>
1964	WARD CLIFFORD V	Pacific Telephone
1960	WARD CLIFFORD V	Pacific Telephone
1957	WARD CLIFFORD V	Pacific Telephone
1954	WARD CLIFFORD V R	R. L. Polk & Co.
1950	WARD CLIFORD V R	Pacific Telephone
1947	Ward Nelson	Pacific Directory Co.
1940	Ward Nelson	Los Angeles Directory Co.
1931	Ward Nelson	Los Angeles Directory Co.
1928	Ward Nelson	Los Angeles Directory Co.

FINDINGS

120 S WILLOW ST

<u>Year</u>	<u>Uses</u>	<u>Source</u>
1964	ABELLA AGUSTIN	Pacific Telephone
	ABELLA CARMEN	Pacific Telephone
	DIVAN D S	Pacific Telephone
	GREENWAY J C	Pacific Telephone
	NICHOLS ANDY	Pacific Telephone
	ROESCH RUSTY	Pacific Telephone
	ROSS LILLIAN T	Pacific Telephone
1960	GREENWAY J C	Pacific Telephone
	HARTSELL CARL MRS	Pacific Telephone
	LESSNER JULIUS P	Pacific Telephone
	NICHOLS ANDY	Pacific Telephone
	ROESCH RUSTY	Pacific Telephone
	ROSS LILLIAN T	Pacific Telephone
1957	JKELSON MINNIE N	Pacific Telephone
	NICHOLS ANDY	Pacific Telephone
	ROESCH RUSTY	Pacific Telephone
	ROSS LILLIAN T	Pacific Telephone
	GREENWAY J C	Pacific Telephone
	LAMB PEARL MRS	Pacific Telephone
	MARONEY DONNA J	Pacific Telephone
1954	BRANSCOM T MRS	R. L. Polk & Co.
	GREENWAY J C R	R. L. Polk & Co.
	LOCKHART ROY W	R. L. Polk & Co.
	MODGLIN W R	R. L. Polk & Co.
	REEDER PATRICIA	R. L. Polk & Co.
	ROESCH RUSTY	R. L. Polk & Co.
	ROSS LILLIAN T	R. L. Polk & Co.
	RUDDER JAS MRS	R. L. Polk & Co.
	TELFER ERMADEAN R	R. L. Polk & Co.
1950	BROWN A WESLEY	Pacific Telephone
	GREENWAY J C R	Pacific Telephone
	NICHOLS A G R	Pacific Telephone
	ROTH MARGARET S MRSR	Pacific Telephone
	WALIER L A R	Pacific Telephone
1940	Nichols Apartments	Los Angeles Directory Co.
	Buckley Thos	Los Angeles Directory Co.
	Ernst F Wr	Los Angeles Directory Co.

FINDINGS

<u>Year</u>	<u>Uses</u>	<u>Source</u>
1940	Gain Jack	Los Angeles Directory Co.
	Hart Chas	Los Angeles Directory Co.
	King Lavine	Los Angeles Directory Co.
	Lutz RC	Los Angeles Directory Co.
	Markel Jackie	Los Angeles Directory Co.
	Peoples J M	Los Angeles Directory Co.
	Rumbaugh David	Los Angeles Directory Co.
	Whitman C E	Los Angeles Directory Co.
1931	Nichols Apt	Los Angeles Directory Co.
	1 Vacant	Los Angeles Directory Co.
	2 Vacant	Los Angeles Directory Co.
	3 Vacant	Los Angeles Directory Co.
	4 Murray H B	Los Angeles Directory Co.
	5 Vacant	Los Angeles Directory Co.
	6 Vacant	Los Angeles Directory Co.
	7 Vacant	Los Angeles Directory Co.
	9 Morris A J	Los Angeles Directory Co.
	10 Bucy J F	Los Angeles Directory Co.
	11 Vacant	Los Angeles Directory Co.
	12 Neuhart Florence	Los Angeles Directory Co.
1928	KCnoyer E A	Los Angeles Directory Co.
1923	Kenoyer E A	Los Angeles Directory Co.

201 S WILLOW ST

<u>Year</u>	<u>Uses</u>	<u>Source</u>
1964	HAMLETT JOHN	Pacific Telephone
	HALL EARL J	Pacific Telephone
1960	WHITE RAYMOND L	Pacific Telephone
	WALDEN VIRGINIA E	Pacific Telephone
	NELSON JUDY	Pacific Telephone
	MILLER CONNIE LEE	Pacific Telephone
	KECK JACK C	Pacific Telephone
	JUSTICE DOROTHY I	Pacific Telephone
	BUTTERWORTH MARGARET	Pacific Telephone
	BLACKBURN JOE	Pacific Telephone
	MCCLARNAN BOB	Pacific Telephone
1954	GLINES EDWIN A R	R. L. Polk & Co.
1950	GLINES EDWIN AR	Pacific Telephone
1947	Glines L L Mrs	Pacific Directory Co.

FINDINGS

<u>Year</u>	<u>Uses</u>	<u>Source</u>
1940	Irwin Frances Mrs	Los Angeles Directory Co.
1931	City Hall	Los Angeles Directory Co.
	Tait Matilda Mrs	Los Angeles Directory Co.
	Irwin J S	Los Angeles Directory Co.
1928	Irwin J S	Los Angeles Directory Co.

208 S WILLOW ST

<u>Year</u>	<u>Uses</u>	<u>Source</u>
1960	BURGESS PAT	Pacific Telephone
1957	1BURGESS AVE	Pacific Telephone
	BURGESS WM H JR	Pacific Telephone
1950	ZIMMERMAN WALTER DR	Pacific Telephone
1947	Opperman A	Pacific Directory Co.

212 S WILLOW ST

<u>Year</u>	<u>Uses</u>	<u>Source</u>
1964	LEE KEITH	Pacific Telephone
1960	LEE KEITH	Pacific Telephone
1957	LEE KEITH	Pacific Telephone
1954	LEE KEITH R	R. L. Polk & Co.
1950	LEE KEITH R	Pacific Telephone
1947	Lee K J	Pacific Directory Co.

213 S WILLOW ST

<u>Year</u>	<u>Uses</u>	<u>Source</u>
1964	BATTENFELD TOM	Pacific Telephone
1960	SELLERS HENRY W	Pacific Telephone
1957	LEINEN GAIL MRS	Pacific Telephone
	MCCUE NORMAN W	Pacific Telephone
1954	POSTON K E SR	R. L. Polk & Co.
	SHEPARD ANITA	R. L. Polk & Co.
1950	SHELLHAAS ROSEMARYR	Pacific Telephone
1947	Poston K E	Pacific Directory Co.

220 S WILLOW ST

<u>Year</u>	<u>Uses</u>	<u>Source</u>
1964	LOUGHLAND BERT	Pacific Telephone
1960	REEVES DOROTHY	Pacific Telephone
1957	TEEVES DOROTHY	Pacific Telephone
1950	KENNELLY ILEEN J R	Pacific Telephone

FINDINGS

222 S WILLOW ST

<u>Year</u>	<u>Uses</u>	<u>Source</u>
1964	ERPENBACH ALBERT W	Pacific Telephone
1960	ERPENBACH ALBERT W	Pacific Telephone
1957	ERPENBACH ALBERT W	Pacific Telephone
1954	SIMPSON WILBUR F	R. L. Polk & Co.
1950	SIMPSON WILBUR F R	Pacific Telephone

223 S WILLOW ST

<u>Year</u>	<u>Uses</u>	<u>Source</u>
1964	HAIR OLIVE LEE	Pacific Telephone
1960	HAIR OLIVE LEE	Pacific Telephone
1957	HAIR JOE C	Pacific Telephone
1954	HAIR JOE C R	R. L. Polk & Co.
1950	HAIR JOE C R	Pacific Telephone
1947	Hair J C	Pacific Directory Co.
1940	Hair J C	Los Angeles Directory Co.
1931	Hair J C	Los Angeles Directory Co.

SANTA FE AVE

122N SANTA FE AVE

<u>Year</u>	<u>Uses</u>	<u>Source</u>
1975	ANDREWS IDA	Pacific Telephone

119 N SANTA FE AVE

<u>Year</u>	<u>Uses</u>	<u>Source</u>
1960	MENDOZA OSCAR	Pacific Telephone

SPRING AVE

205 SPRING AVE

<u>Year</u>	<u>Uses</u>	<u>Source</u>
1981	CASMAS MARIE COMPTON	Pacific Telephone
1976	Casmas Marie	Pacific Telephone

222 SPRING AVE

<u>Year</u>	<u>Uses</u>	<u>Source</u>
1981	DONNA JO COMPTON	Pacific Telephone

FINDINGS

223 SPRING AVE

<u>Year</u>	<u>Uses</u>	<u>Source</u>
1981	ALEX RONALD COMPTON	Pacific Telephone

123 3/4 SPRING AVE

<u>Year</u>	<u>Uses</u>	<u>Source</u>
1981	RHONDA M COMPTON	Pacific Telephone

SPRING AVE N

116 SPRING AVE N

<u>Year</u>	<u>Uses</u>	<u>Source</u>
2001	MCCOYVance	Haines & Company, Inc.

120 SPRING AVE N

<u>Year</u>	<u>Uses</u>	<u>Source</u>
2001	VIAMIREZCarmen	Haines & Company, Inc.

121 SPRING AVE N

<u>Year</u>	<u>Uses</u>	<u>Source</u>
2001	OILLARDJohn	Haines & Company, Inc.

123 SPRING AVE N

<u>Year</u>	<u>Uses</u>	<u>Source</u>
2001	BARBERJunrla	Haines & Company, Inc.

124 SPRING AVE N

<u>Year</u>	<u>Uses</u>	<u>Source</u>
2001	RAMIREZCarmon	Haines & Company, Inc.

202 SPRING AVE N

<u>Year</u>	<u>Uses</u>	<u>Source</u>
2001	MANLEYMax	Haines & Company, Inc.

203 SPRING AVE N

<u>Year</u>	<u>Uses</u>	<u>Source</u>
2001	ALVARADOEsteban	Haines & Company, Inc.

204 SPRING AVE N

<u>Year</u>	<u>Uses</u>	<u>Source</u>
2001	DELGADO Mana	Haines & Company, Inc.

FINDINGS

205 SPRING AVE N

<u>Year</u>	<u>Uses</u>	<u>Source</u>
2001	ROEFD	Haines & Company, Inc.

206 SPRING AVE N

<u>Year</u>	<u>Uses</u>	<u>Source</u>
2001	GRACERoger	Haines & Company, Inc.

209 SPRING AVE N

<u>Year</u>	<u>Uses</u>	<u>Source</u>
2001	XXXX	Haines & Company, Inc.

210 SPRING AVE N

<u>Year</u>	<u>Uses</u>	<u>Source</u>
2001	GARCIAM David	Haines & Company, Inc.

212 SPRING AVE N

<u>Year</u>	<u>Uses</u>	<u>Source</u>
2001	GRACERoger	Haines & Company, Inc.

214 SPRING AVE N

<u>Year</u>	<u>Uses</u>	<u>Source</u>
2001	0 MENDOZAAlfonso	Haines & Company, Inc.

215 SPRING AVE N

<u>Year</u>	<u>Uses</u>	<u>Source</u>
2001	OMOCHVirda	Haines & Company, Inc.

217 SPRING AVE N

<u>Year</u>	<u>Uses</u>	<u>Source</u>
2001	OSAUCEDOSerga o	Haines & Company, Inc.

218 SPRING AVE N

<u>Year</u>	<u>Uses</u>	<u>Source</u>
2001	UNZUETAVicaor	Haines & Company, Inc.

221 SPRING AVE N

<u>Year</u>	<u>Uses</u>	<u>Source</u>
2001	OSANTIAGOAAlonso	Haines & Company, Inc.

222 SPRING AVE N

<u>Year</u>	<u>Uses</u>	<u>Source</u>
2001	XXXX	Haines & Company, Inc.

FINDINGS

W COMPTON BLVD

515 W COMPTON BLVD

<u>Year</u>	<u>Uses</u>	<u>Source</u>
1999	MOON LITE CAFE	Cole Information Services
1994	MOON LITE CAFE	Cole Information Services

517 W COMPTON BLVD

<u>Year</u>	<u>Uses</u>	<u>Source</u>
1994	ABC INTERIORS	Cole Information Services

601 W COMPTON BLVD

<u>Year</u>	<u>Uses</u>	<u>Source</u>
2014	OSCAR CAMARENA	Cole Information Services
2009	OSCAR CAMARENA	Cole Information Services
1999	OSCAR CAMARENA	Cole Information Services

625 W COMPTON BLVD

<u>Year</u>	<u>Uses</u>	<u>Source</u>
2014	NEW COMPTON LIQUOR MARKET	Cole Information Services
2009	NEW COMPTON LIQUOR MARKET	Cole Information Services
	MARGIES LIQUOR	Cole Information Services
2004	NEW COMPTON LIQUOR MARKET	Cole Information Services
	OCCUPANT UNKNOWN	Cole Information Services
1999	NEW COMPTON LIQUOR MARKET	Cole Information Services
	MARGIES LIQUOR STORE	Cole Information Services
1994	MARGIES LIQUOR STR	Cole Information Services

WILLOW AVE S

111 WILLOW AVE S

<u>Year</u>	<u>Uses</u>	<u>Source</u>
2001	XXXX	Haines & Company, Inc.

116 WILLOW AVE S

<u>Year</u>	<u>Uses</u>	<u>Source</u>
2001	DARAHONA Davrd	Haines & Company, Inc.

119 WILLOW AVE S

<u>Year</u>	<u>Uses</u>	<u>Source</u>
2001	ARIASEnnque	Haines & Company, Inc.

FINDINGS

120 WILLOW AVE S

<u>Year</u>	<u>Uses</u>	<u>Source</u>
2001	ARIASEnnque	Haines & Company, Inc.

124 WILLOW AVE S

<u>Year</u>	<u>Uses</u>	<u>Source</u>
2001	XXXX	Haines & Company, Inc.

201 WILLOW AVE S

<u>Year</u>	<u>Uses</u>	<u>Source</u>
2001	APARTMENTS	Haines & Company, Inc.
	CAMARILLOMary	Haines & Company, Inc.
	BRADLEYSamuel 00 C	Haines & Company, Inc.
	A BALLINManbel	Haines & Company, Inc.
	VILLINLUIS	Haines & Company, Inc.
	HOUSE Gloria	Haines & Company, Inc.
	APARTMENTS	Haines & Company, Inc.

FINDINGS

ADJOINING PROPERTY: ADDRESSES NOT IDENTIFIED IN RESEARCH SOURCE

The following Adjoining Property addresses were researched for this report, and the addresses were not identified in research source.

<u>Address Researched</u>	<u>Address Not Identified in Research Source</u>
101 S WILLOW AVE	2014, 2009, 2006, 2004, 2003, 2001, 2000, 1999, 1996, 1995, 1994, 1992, 1991, 1990, 1986, 1985, 1981, 1980, 1976, 1972, 1971, 1970, 1969, 1967, 1966, 1965, 1964, 1963, 1962, 1961, 1960, 1958, 1957, 1956, 1955, 1954, 1952, 1951, 1950, 1949, 1948, 1947, 1946, 1945, 1944, 1942, 1940, 1939, 1938, 1937, 1936, 1935, 1934, 1933, 1932, 1931, 1930, 1929, 1928, 1927, 1926, 1925, 1924, 1923, 1921, 1920
104 N CHESTER AVE	2014, 2009, 2006, 2004, 2003, 2001, 2000, 1999, 1996, 1995, 1994, 1992, 1991, 1990, 1986, 1985, 1981, 1980, 1976, 1975, 1972, 1971, 1970, 1969, 1967, 1966, 1965, 1964, 1963, 1962, 1961, 1960, 1958, 1957, 1956, 1955, 1954, 1952, 1951, 1950, 1949, 1948, 1946, 1945, 1944, 1942, 1940, 1939, 1938, 1937, 1936, 1935, 1934, 1933, 1932, 1931, 1930, 1929, 1928, 1927, 1926, 1925, 1924, 1923, 1921, 1920
104 S ROSE AVE	2014, 2009, 2006, 2004, 2003, 2001, 2000, 1999, 1996, 1995, 1994, 1992, 1991, 1990, 1986, 1985, 1981, 1980, 1976, 1975, 1972, 1971, 1970, 1969, 1967, 1966, 1965, 1964, 1963, 1962, 1961, 1960, 1958, 1957, 1956, 1955, 1954, 1952, 1951, 1950, 1949, 1948, 1947, 1946, 1945, 1944, 1942, 1940, 1939, 1938, 1937, 1936, 1935, 1934, 1933, 1932, 1931, 1930, 1929, 1927, 1926, 1925, 1924, 1923, 1921, 1920
105 N WILLOW AVE	2014, 2009, 2006, 2004, 2003, 2001, 2000, 1999, 1996, 1995, 1994, 1992, 1991, 1990, 1986, 1985, 1981, 1980, 1976, 1975, 1972, 1971, 1970, 1969, 1967, 1966, 1965, 1964, 1963, 1962, 1961, 1960, 1958, 1956, 1955, 1954, 1952, 1951, 1949, 1948, 1947, 1946, 1945, 1944, 1942, 1940, 1939, 1938, 1937, 1936, 1935, 1934, 1933, 1932, 1931, 1930, 1929, 1928, 1927, 1926, 1925, 1924, 1923, 1921, 1920
105 N WILLOW ST	2014, 2009, 2006, 2004, 2003, 2001, 2000, 1999, 1996, 1995, 1994, 1992, 1991, 1990, 1986, 1985, 1981, 1980, 1976, 1975, 1972, 1971, 1970, 1969, 1967, 1966, 1965, 1964, 1963, 1962, 1961, 1960, 1958, 1957, 1956, 1955, 1954, 1952, 1951, 1950, 1949, 1948, 1947, 1946, 1945, 1944, 1942, 1939, 1938, 1937, 1936, 1935, 1934, 1933, 1932, 1931, 1930, 1929, 1928, 1927, 1926, 1925, 1924, 1923, 1921, 1920
110 S CHESTER AVE	2014, 2009, 2006, 2003, 2001, 2000, 1999, 1996, 1995, 1994, 1992, 1991, 1990, 1986, 1985, 1981, 1980, 1976, 1975, 1972, 1971, 1970, 1969, 1967, 1966, 1965, 1964, 1963, 1962, 1961, 1960, 1958, 1957, 1956, 1955, 1954, 1952, 1951, 1950, 1949, 1948, 1947, 1946, 1945, 1944, 1942, 1940, 1939, 1938, 1937, 1936, 1935, 1934, 1933, 1932, 1931, 1930, 1929, 1928, 1927, 1926, 1925, 1924, 1923, 1921, 1920
110 S SANTA FE AVE	2014, 2009, 2006, 2004, 2003, 2001, 2000, 1999, 1996, 1995, 1994, 1992, 1991, 1990, 1986, 1985, 1981, 1980, 1976, 1975, 1972, 1971, 1970, 1969, 1967, 1966, 1965, 1964, 1963, 1962, 1961, 1960, 1958, 1957, 1956, 1955, 1954, 1952, 1951, 1950, 1949, 1948, 1946, 1945, 1944, 1942, 1940, 1939, 1938, 1937, 1936, 1935, 1934, 1933, 1932, 1931, 1930, 1929, 1928, 1927, 1926, 1925, 1924, 1923, 1921, 1920
111 N SANTA FE AVE	2014, 2009, 2006, 2004, 2003, 2001, 2000, 1999, 1996, 1995, 1994, 1992, 1991, 1990, 1986, 1985, 1981, 1980, 1976, 1975, 1972, 1971, 1970, 1969, 1967, 1966, 1965, 1964, 1963, 1962, 1961, 1960, 1958, 1957, 1956, 1955, 1954, 1952, 1950, 1949, 1948, 1946, 1945, 1944, 1942, 1939, 1938, 1937, 1936, 1935, 1934, 1933, 1932, 1930, 1929, 1928, 1927, 1926, 1925, 1924, 1923, 1921, 1920

FINDINGS

Address Researched

804 E COMPTON BLVD

811 E COMPTON BLVD

Address Not Identified in Research Source

2006, 2003, 2001, 2000, 1996, 1995, 1992, 1991, 1990, 1986, 1985, 1981, 1980, 1976, 1975, 1972, 1971, 1970, 1969, 1967, 1966, 1965, 1964, 1963, 1962, 1961, 1960, 1958, 1957, 1956, 1955, 1954, 1952, 1951, 1950, 1949, 1948, 1947, 1946, 1945, 1944, 1942, 1940, 1939, 1938, 1937, 1936, 1935, 1934, 1933, 1932, 1931, 1930, 1929, 1928, 1927, 1926, 1925, 1924, 1923, 1921, 1920

2014, 2009, 2006, 2004, 2003, 2001, 2000, 1999, 1996, 1994, 1992, 1991, 1990, 1986, 1985, 1981, 1976, 1975, 1972, 1971, 1970, 1969, 1967, 1966, 1965, 1964, 1963, 1962, 1961, 1958, 1957, 1956, 1955, 1954, 1952, 1951, 1950, 1949, 1948, 1946, 1945, 1944, 1942, 1940, 1939, 1938, 1937, 1936, 1935, 1934, 1933, 1932, 1931, 1930, 1929, 1928, 1927, 1926, 1925, 1924, 1923, 1921, 1920

TARGET PROPERTY: ADDRESS NOT IDENTIFIED IN RESEARCH SOURCE

The following Target Property addresses were researched for this report, and the addresses were not identified in the research source.

Address Researched

601-625 E Compton Boulevard

Address Not Identified in Research Source

2006, 2003, 2000, 1996, 1992, 1991, 1976, 1972, 1970, 1969, 1967, 1966, 1965, 1963, 1962, 1961, 1958, 1956, 1955, 1952, 1949, 1948, 1946, 1945, 1944, 1942, 1939, 1938, 1937, 1936, 1935, 1934, 1933, 1932, 1931, 1930, 1929, 1928, 1927, 1926, 1925, 1924, 1923, 1921, 1920



LOS ANGELES - TULSA - CLEVELAND
19528 VENTURA BOULEVARD, # 268, LOS ANGELES, CALIFORNIA 91356
V/F (800) 704-4193 WWW.PRIORITY1ENVIRONMENTAL.COM

NO LOCAL AGENCY RECORDS WERE FOUND.



PRIORITY ONE ENVIRONMENTAL

LOS ANGELES - TULSA - CLEVELAND

19528 VENTURA BOULEVARD, # 268, LOS ANGELES, CALIFORNIA 91356

V/F (800) 704-4193

WWW.PRIORITY1ENVIRONMENTAL.COM

Paul J. Robinson

Priority1environmental@gmail.com

Professional Employment History

- **Priority One Environmental, Inc.,** Los Angeles, CA (**Owner**)
Corporate President / Office Director, 2015 - Present
Managing the operation of an environmental phase one site assessment firm.
- **Dynamic Earth Consultants, Inc.,** Reseda, CA (Co-Owner)
Corporate President / Office Director, 2010 to 2015
Managing the operation of a geotechnical and environmental consulting firm.
- **Enviro-Assess Inc.,** Bonners Ferry, ID
Field Technician (Part Time), 2011 to 2013
Performing environmental site assessment and inspection
- **Brian A. Robinson & Associates, Inc.,** Tarzana, CA
Staff Engineer / Office Manager, 2010 to 2013
Field Technician / Office Manager, 2008 to 2010
Laboratory Technician / Field Technician, 2004 to 2008
Assisting in the management and operation of a geotechnical and environmental consulting firm.

Education

- **California State University, Northridge, CA**
Bachelor of Arts, Geography, 2009

Professional Experience

- Analyze and evaluate geologic, environmental and engineering site characteristics.
- Perform geologic, environmental and engineering field investigations, laboratory testing, and in-field quality assurance testing.
- Write geologic, environmental and engineering reports; computer drafting; review reports and literature.
- Prepare complex reports for clients ensuring full compliance with city and county codes.
- Communicate professionally with clients, professionals, and officials to ensure effective project completion.
- Schedule appointments, estimate project costs, determine project deadlines and manage customer projects.
- Prepare proposals, invoices and receipts for clients, manage company bookkeeping.
- Office management and receptionist skills: time and employee management, supply management, filing, phone work, typing, maintain company website and manage company advertizing.

Additional Skills and Knowledge

Windows XP, Vista, 7 and 8; Max OS X; MS Word, Excel, PowerPoint; Word Perfect; Quattro Pro; CorelDraw X5; Adobe Creative Suite 6 (i.e. Illustrator & Photoshop); ESRI (i.e. ArcGIS, ArcMap, ArcCatalog).