

## Report List

Report No.	Other IDs	Year	Author(s)	Title	Affiliation	Resources
LA-00012		1973	Crabtree, Robert H.	Environmental Data Base for The? in the City of Long Beach, California	Environmental Impacts Reports, Inc.	19-000702
LA-00023		1974	Leonard, Nelson N. III	Archaeological Reconnaissance of Tentative Tract # 31399, a Residential Development Near Newhall California	University of California, Los Angeles Archaeological Survey	
LA-00027		1974	Rozaire, Charles E.	Del Rey/strand Environmental Impact Report	Engineering Service Corp.	
LA-00083		1975	Rosen, Martin D.	Evaluation of the Archaeological Resources and Potential Impact of the Joint Outfall System's Improvements on Sewer Treatment Plants and Installation Routes for New Large Diameter Sewers, Los Angeles County	University of California, Los Angeles Archaeological Survey	19-000705
LA-00088		1973	Carrico, Richard L.	Archaeological Survey of the Proposed Castaic Development Site	University of California, Los Angeles Archaeological Survey	
LA-00114		1974	Clellow, William C. Jr.	Evaluation of the Archaeological Resources and Potential Impact of Proposed New Freeway Construction on the Harbor Freeway (route 11) And	University of California, Los Angeles Archaeological Survey	19-000088, 19-000100, 19-000101
LA-00127		1975	Clellow, William C. Jr.	Evaluation of Archaeological Resources and Potential Impact of Proposed Construction of the Castaic Lake Water Agency Alternative Water Treatment Plant	University of California, Los Angeles Archaeological Survey	
LA-00188		1976	Hector-Kaufman, Susan	Evaluation of the Area Known As Tentative Tract 31351, Los Angeles County, an Environmental Impact Report.	University of California, Los Angeles Archaeological Survey	
LA-00229		1976	Hector, Susan M.	Letter Report on the Archaeological Survey of a Los Angeles County Sanitation District Project Engineer Report for Main Street Relief Trunk Sewer Section 1	University of California, Los Angeles Archaeological Survey	
LA-00285		1988	Tartaglia, Louis J.	Cultural Resources Archaeological Survey Hasley Canyon, California Tentative Parcel Map No. 19784.	Tartaglia Archaeological Consulting	
LA-00327		1988	Woodward, Jim	Brief Archaeological Survey Report on Will Rogers State Historic Park Pacific Palisades, Los Angeles County,	California Department of Parks and Recreation	
LA-00358	Paleo -	1976	Stickel, Gary E.	An Archaeological and Paleontological Resource Survey of the Los Angeles River, Rio Hondo River and the Whittier Narrows Flood Control Basin, Los Angeles, California	Environmental Research Archaeologists	19-000858, 19-001009, 19-001311

## Report List

Report No.	Other IDs	Year	Author(s)	Title	Affiliation	Resources
LA-00361		1976	Stickel, Gary E.	Environmental Impact Assessment Shell Oil Company Pipeline Pier E, Berth 118 to Wilmington Refinery	Gary Stickel	
LA-00436		1979	Pence, Robert L.	Archaeological Assessment of the Summa Corporation Property, Culver City, Los Angeles County		19-000054, 19-000059, 19-000060, 19-000061, 19-000062, 19-000063, 19-000064, 19-000065, 19-000193, 19-000203, 19-000204, 19-000206, 19-000211, 19-000212, 19-000213, 19-000216, 19-001018
LA-00462		1979	Hector, Susan M.	An Archaeological Resource Survey an Impact Assessment of Tract No. 25635, Los Angeles County	University of California, Los Angeles Archaeological Survey	
LA-00467		1979	McIntyre, Michael J. and Greenwood, Roberta S.	Cultural Resource Survey of a Near Sand Canyon, Upper Santa Clara River Valley, Los Angeles County, California.	Greenwood and Associates	19-101228
LA-00491		1977	Dixon, Keith A.	Inventory of Archaeological Resources, Csub Campus	California State University, Long Beach	19-000234, 19-000235, 19-001000, 19-001001, 19-001002, 19-001003, 19-001004, 19-001005, 19-001006, 19-002629, 19-120038, 19-120039, 19-120040, 19-120041, 19-120042, 19-120043, 19-120044, 19-120045, 19-120046, 19-120047, 19-120048, 19-120049, 19-120050, 19-120052, 19-120053
LA-00503		1974	Dixon, Keith A.	Archaeological Resources and Policy Recommendations of Long Beach		19-000102, 19-000131, 19-000231, 19-000232, 19-000233, 19-000234, 19-000235, 19-000236, 19-000270, 19-000271, 19-000272, 19-000273, 19-000274, 19-000275, 19-000306, 19-000484, 19-000683, 19-000693, 19-000694, 19-000695, 19-000696, 19-000697, 19-000698, 19-000699
LA-00510		1979	Van Horn, David M.	Preliminary Archaeological Overview: a 3,000+/- Acre Parcel Bordering Portrero Canyon Near Newhall, Ca.	Archaeological Associates, Ltd.	19-001020
LA-00522		1979	Cooley, Theodore G.	Test Level Investigations Conducted on Sites CA-LAN-274 and 275.		19-000274, 19-000275
LA-00750		1953	Marlys, Thiel	Recording by Pictures the Collection of William Deane of the Hughes Aircraft Site		19-000054, 19-000059, 19-000060, 19-000061, 19-000062, 19-000063, 19-000064, 19-000065, 19-000067, 19-000206, 19-000211

## Report List

Report No.	Other IDs	Year	Author(s)	Title	Affiliation	Resources
LA-00826		1980	Cooley, Theodore G.	Archaeological Assessment for Tentative Tract 30756	Archaeological Resource Management Corp.	
LA-00873		1980	Singer, Clay A.	Cultural Resource Survey and Impact Assessment for a Lot at 373-375 Fowling Street, Playa Del Rey, Los Angeles County,	C.A. Singer & Associates, Inc.	
LA-00939		1980	Allen, Lawrence P.	The Sims Pond Site, CA-LAN-702, Alamitos Bay, Los Angeles County, California	Archaeological Resource Management Corp.	19-000702
LA-00987		1981	Van Horn, David M. and J. Brock	Archaeological Survey Report: the Bridge Replacement on Anaheim Road at the Los Cerritos Channel, City of Long Beach, California	Archaeological Associates, Ltd.	
LA-01016		1981	Schroth, Adella	Archaeological Resources Assessment of Replacement Bus Operations and Maintenance Facility for Division 18 in the City of Carson, California	Archaeological Resource Management Corp.	
LA-01082		1981	Weil, Edward B.	Cultural Resource Evaluation of Two Development Areas Within the Port of Los Angeles	California State University Dominguez Hills	
LA-01113		1976	McIntyre, Michael J.	Assessment of the Archaeological Impact by the Proposed Development of Tract No. 3d3287	Northridge Archaeological Research Center, CSUN	
LA-01145		1982	Tartaglia, Louis J.	Cultural Resource Survey Lot 12, Block 127, Tract Number 3555		
LA-01148		1982	Wessel, Richard L. and Leslie Schupp	Archaeological Letter Report: 22650 Sherman Way, Canoga Park	Northridge Archaeological Research Center, CSUN	
LA-01150		1982	Tartaglia, Louis J.	Cultural Resources Survey Tentative Tract Number 14824		
LA-01173		1982	Dillon, Brian D.	An Archaeological Resource Survey and Impact Assessment of a Parcel Near Centinela and Ballona Creeks in the City of Los Angeles, California	Brian Dillon	
LA-01233		1983	Tartaglia, Louis J.	Cultural Resource Survey Storm Drain-Castaic Park P.d. No. 1707		
LA-01282		1983	Padon, Beth	An Archaeological Assessment of the Playa Sol Project in the City of Los Angeles	Beth Padon	
LA-01318		1983	Tartaglia, Louis J.	Preliminary Archaeological Reconnaissance-hasley Canyon		

## Report List

Report No.	Other IDs	Year	Author(s)	Title	Affiliation	Resources
LA-01342		1984	Tartaglia, Louis J.	Cultural Resources Report San Francisquito Canyon		
LA-01419		1984	Romani, John F.	Negative Archaeological Survey Report: Additional Ramps to I-5 Between Magic Mountain Parkway and Henry Mayo Drive Interchanges, Los Angeles County, Ca	Caltrans	
LA-01466		1985	Taylor, Thomas T.	Tosco Cogeneration Project Transmission Line: Archaeological Survey and Native American Contacts	Southern California Edison	
LA-01467		1985	Dillon, Brian D.	An Archaeological Survey and Impact Assessment of a 5.2 Acre Parcel at 19800 South Vermont Avenue in the City of Los Angeles, California		
LA-01488	Paleo -	1985	Mason, Roger D. and Wayne H. Bonner	Archaeological and Paleontological Report on the Channel Point Property	Scientific Resource Surveys, Inc.	19-000271
LA-01580		1985	Woodward, Jim	Archaeological Survey Report: Will Rogers State Beach	California Department of Parks and Recreation	
LA-01595		1984	Brown, Robert S. and David M. Van Horn	Archaeological Survey Report: a 400+ Acre Tract Located in the Santa Susana Mountains West of Newhall, California	Archaeological Associates, Ltd.	19-001020
LA-01618		1986	Singer, Clay A.	Letter Report of an Archaeological Survey of a Two-lot Parcel at 312-318 Entrada Drive, Santa Monica Canyon		
LA-01619		1986	McAuley, Tamara K.	An Archaeological Resource Survey and Impact Assessment of the Jefferson Boulevard Site	University of California, Los Angeles Archaeological Survey	
LA-01626		1987	Woodward, Jim	Archaeological Survey of Dockweiler State Beach Los Angeles	California Department of Parks and Recreation	
LA-01667		1987	Woodward, Jim	Archaeological Survey of Proposed New Development Areas in Castaic Lake State Recreation Area	California Department of Parks and Recreation	
LA-01716		1988	Love, Bruce	Archaeological Assessment of Parcel 1 of Parcel Map 19095, Lake Los Angeles, North Los Angeles County	Pyramid Archaeology	
LA-01753		1989	Tartaglia, Louis J.	Cultural Resources Archaeological Survey Hasley Canyon, California Tentative Parcel Map No. 19784		
LA-01775		1989	Love, Bruce	Cultural Resource Assessment for Three Postal Service Sites, Os Angeles County	Pyramid Archaeology	



## Report List

Report No.	Other IDs	Year	Author(s)	Title	Affiliation	Resources
LA-01785		1989	Tartaglia, Louis J.	Cultural Resources Archaeological Survey Hasley Canyon, California Tentative Tract No. 45084		
LA-01849		1989	Bleitz, Dana E. and L. Mark Raab	Report of Archaeological Reconnaissance Survey Of: Wayside Project Newhall Quadrangle Los Angeles County, California	Northridge Center for Public Archaeology, CSUN	
LA-01957		1990	Love, Bruce	Cultural Resources Investigation for Lancaster Business Park Lancaster, California	Pyramid Archaeology	19-001422
LA-01975		1989	Neuenschwander, Neal J.	Cultural Resource Survey and Clearance Report for the Proposed American Telephone and Telegraph Los Angeles Airport Central Office to the Santa Monica Central Office Fiberoptic Communication Route	Peak & Associates, Inc.	19-001018, 19-001698
LA-02030		1974	Rice, Glen E.	Riviera Oil Drilling Districts and Alternate Proposed Drilling Sites Occidental Petroleum Corporation	Ultra Systems, Inc.	
LA-02031		1977	McIntyre, Michael J.	Assessment of the Impact on Cultural Resources by the Proposed Development of the Equestrian Estates (w.o. 1020-83g), Valencia	Northridge Archaeological Research Center, CSUN	
LA-02105		1990	Tartaglia, Louis J.	Cultural Resources Archaeological Survey Castaic Junction, California Tentative Tract No. 45958	Tartaglia Archaeological Consulting	
LA-02114		1990	McKenna, Jeanette A.	Archaeological Investigations of the Proposed California Shores Property, Long Beach, California.	McKenna et al.	19-001821
LA-02160		1990	Singer, Clay A. and John E. Atwood	Cultural Resources Survey and Impact Assessment for a Portion of the Vineyard School of Ministry Near Liebre Mountain, Los Angeles County, California.	C.A. Singer & Associates, Inc.	
LA-02258		1991	Breece, William H.	Archaeological Survey Results: Proposed Oil Shell Oil Company Inter-refinery Pipelines Project Carson, California	LSA Associates, Inc.	19-000098
LA-02259		1990	Tartaglia, Louis J.	Cultural Resources Assessment Report He Pyle Ranch and Tsavangu Rancheria Site Complex Tentative Parcel Map 19784 Los Angeles County, California		

## Report List

Report No.	Other IDs	Year	Author(s)	Title	Affiliation	Resources
LA-02309		1991	Wlodarski, Robert J.	Addendum Archaeological Reconnaissance Report for the Sunset Pumping Plant and Pressurized Gravity Sewer/common Force Main Project, Pacific Coast Highway, Los Angeles County, California	Historical, Environmental, Archaeological, Research, Team	19-000134, 19-000219
LA-02372		1991	Homburg, Jeffrey A.	Late Prehistoric Change in the Ballona Wetland.	Statistical Research, Inc.	19-000047, 19-000054, 19-000059, 19-000060, 19-000061, 19-000062, 19-000063, 19-000064, 19-000194, 19-000206, 19-000211, 19-000356
LA-02399		1978	Winman, Lois J. and E. Gary Stickel	Los Angeles-long Beach Harbor Areas Cultural Resource Survey.		19-167246, 19-167265, 19-167266, 19-167267, 19-174912, 19-176737, 19-186116, 19-186554
LA-02431		1991	Wlodarski, Robert J.	A Phase 1 Archaeological Study for Tentative Tract Number 50592, [lost Canyon Project] West of Sand Canyon Road and South of the Antelope Valley Freeway, Los Angeles County, California	Historical, Environmental, Archaeological, Research, Team	
LA-02445		1990	Peak, Ann	Shovel Testing at Two Sites CA-LAN-1698 and CA-LAN-1018 Los Angeles County, California	Peak & Associates, Inc.	19-001018, 19-001698
LA-02503		1992	Romani, John F., Roberta S. Greenwood, Portia Lee, and Gwen Romani	Historic Property Survey Report & Archaeological Survey Report & Historic Architectural Survey Report for the Route 126 Location Study (easterly Extension) From I-5 to SR-14, Santa Claita Valley, Los Angeles County, California 07-la-126-5.8/12.7. Final	Greenwood and Associates; Parsons, Brinckerhoff, Quade & Douglas, Inc.	19-000087, 19-000295, 19-000351, 19-000823, 19-000961, 19-000962, 19-001820, 19-001824, 19-001829, 19-188010
LA-02597		1991	White, Laura S.	Disposition of Archaeological Site LAN-1020 Located Adjacent to Pico Canyon Road West of Newhall, Los Angeles County.	Archaeological Associates, Ltd.	19-001020
LA-02640		1992	Wlodarski, Robert J.	A Phase I Archaeological Study for the Pebbly Branch Master Plan Industrial Site Project Area Santa Catalina Island, Los Angeles County, California	Historical, Environmental, Archaeological, Research, Team	
LA-02644		1992	Wlodarski, Robert J.	The Results of a Phase 1 Archaeological Study for the Proposed Alameda Transportation Corridor Project, Los Angeles County, California	Historical, Environmental, Archaeological, Research, Team	19-000385, 19-000389

## Report List

Report No.	Other IDs	Year	Author(s)	Title	Affiliation	Resources
LA-02665		1985	Cottrell, Marie G., James N. Hill, Stephen Van Wormer, and John Cooper	Cultural Resource Overview and Survey for the Los Angeles County Drainage Area Review Study	ARMC	19-000026, 19-000075, 19-000163, 19-000164, 19-000166, 19-000167, 19-000173, 19-000182, 19-000208, 19-000221, 19-000230, 19-000240, 19-000241, 19-000300, 19-000339, 19-000347, 19-000348, 19-000397, 19-000522, 19-000524, 19-000657, 19-000693, 19-000694, 19-000695, 19-000697, 19-000858, 19-001009, 19-001014, 19-001044, 19-001045, 19-001046, 19-001109
LA-02721		1992	Weber, Carmen A. and Dave Ferraro	Cultural Resources Survey 82.7 Acre Parcel Near Newhall Tentative Parcel Map No. 8576	Chambers Group, Inc.	
LA-02725		1980	Huey, Gene and John Romani	(also VN-1177) Proposed Highway Widening for Route Ven/I.a 126 P.m. 13.4/34.6; 0.0/5.0		19-000036, 19-000823, 19-000961, 19-000962, 56-000231, 56-000549, 56-000563
LA-02749		1992	Charroin, Andrea	Archaeological Monitoring for Shell Pipeline	LSA Associates, Inc.	19-000098
LA-02751		1992	Padon, Beth	Archaeological Survey Results: Proposed Arco Los Angeles Refinery Clean Fuels Project Carson, California	LSA Associates, Inc.	19-000048
LA-02758		1992	King, Chester	Archaeological Assessment for the Anaheim Street Viaduct Replacemint Project San Pedro, California.	Topanga Anthropological Consultants	
LA-02794		1972	Dixon, Keith A.	Reviving an Archaeological Project at Rancho Los Alamitos	CSULB	19-000306
LA-02795		1979	Desautels, Roger J., K. Dixon, and M. Rosen	Correspondence Between R. Desautels, K. Dixon, and M. Rosen	CSULB, Scientific Resource Surveys, Inc.,	19-000234, 19-000235, 19-000271, 19-000306, 19-000701, 19-000705
LA-02848		1992	Peak and Associates, Inc.	Cultural Resource Assessment of the Proposed Newhall Alternate Alignment, Ventura and Los Angeles Counties, California	Peak & Associates, Inc.	19-000036, 19-000961, 19-000962, 19-001020
LA-02862		1993	Hector, Susan M., William Manley, and Carson Anderson	Historic and Archaeological Inventory and Eligibility Survey Or Savannah and Cabrillo Family Housing, Naval Station Long Beach, California Contracxt N68711-92-m-48	Broken Fragments	19-187682, 19-187683, 19-187684, 19-187685, 19-187686, 19-187687, 19-187688, 19-187689, 19-187690, 19-187691
LA-02864		1993	Dixon, Keith A.	Comment on Second Incomplete Draft of Implementation Guidelines for the Preservation of Archaeological Resources in Campus Development Project, California State University, Long Beach; Work in Progress As of July 1993	California States University Long Beach	19-000234, 19-000235, 19-000306

## Report List

Report No.	Other IDs	Year	Author(s)	Title	Affiliation	Resources
LA-02882		1993	McKenna, Jeanette A.	Cultural Resources Investigations, Site Inventory, and Evaluations, the Cajon Pieline Project Corridor, Los Angeles and San Bernadino Counties, California	Mc Kenna et al.	19-000967, 19-001046
LA-02934		1993	Dillon, Brian D.	Archaeological Survey and Impact Assessment of Tentative Parcel Map 20033, a 177 Acre Parcel Near Castaic Creek, Los Angeles County, California	Consulting Archaeologist	
LA-02950		1992	Anonymous	Consolidated Report: Cultural Resource Studies for the Proposed Pacific Pipeline Project	Peak & Associates, Inc.	19-000007, 19-000021, 19-000034, 19-000089, 19-000251, 19-000357, 19-000385, 19-000389, 19-000390, 19-000407, 19-000409, 19-000668, 19-000781, 19-000830, 19-000887, 19-000901, 19-000963, 19-001097, 19-001112, 19-001124, 19-001575, 19-001620
LA-02951		1993	Gibson, Robert O.	Results of Archaeological Records Review for the Pacific Pipeline Project Emidio Lateral Pipeline Kern and Los Angeles Counties, Ca	Consulting Archaeologist	19-000823, 19-000903, 19-000922, 19-000925, 19-000926, 19-000927, 19-000961, 19-000990, 19-000991, 19-001141, 19-001277, 19-001305, 19-001672, 19-001834, 19-001835, 19-002058, 19-002117, 19-002118, 19-002119, 19-002120, 19-002126, 19-002848
LA-02970		1992	Chamberlaine, Pat and Jean Rivers-Council	Cajon Pipeline Project Draft Environmental Impact Statement Environmental Impact Report	City of Adelanto, and Bureau of Land Management	19-000059, 19-000060, 19-000067, 19-000077, 19-000194, 19-000213, 19-000216, 19-000248, 19-000441, 19-000444, 19-000823, 19-000903, 19-000925, 19-000926, 19-000927, 19-000962, 19-001015, 19-001046, 19-001134, 19-001354, 19-001595, 56-000027, 56-000062, 56-000141, 56-000240, 56-000241, 56-000644, 56-000842, 56-000916, 56-000917
LA-02996		1993	Valentine-Maki, Mary	Cultural Resources Survey for the Proposed Santa Clara River Horse and Bike Trail Santa Clarita, Los Angeles County, California	Fugro McClelland (West), Inc.	19-000351, 19-001077, 19-001824, 19-001829
LA-03102		1994	McCawley, William, John Romani, and Dana Slawson	The Los Angeles County Drainage Area Subsequent Environmental Impact Report	Greenwood and Associates	19-000693, 19-000696
LA-03114		1994	Bonner, Wayne H.	Cultural Resources Assessment CA-LAN-1006	Scientific Resource Surveys, Inc.	19-001006

## Report List

Report No.	Other IDs	Year	Author(s)	Title	Affiliation	Resources
LA-03204		1995	Wlodarski, Robert J.	The Results of a Phase 1 Archaeological Study for the Proposed Del Amo Boulevard Extension Project, City of Carson, Los Angeles County, California	Historical, Environmental, Archaeological, Research, Team	
LA-03226		1994	Tartaglia, Louis J.	Cultural Resources Survey Report Tentative Tract Map No. 44831		
LA-03289		1990	Davis, Gene	Mobil M-70 Pipeline Replacement Project Cultural Resource Survey Report for Mobil Corporation	Dames & Moore	19-000034, 19-000059, 19-000060, 19-000067, 19-000077, 19-000095, 19-000169, 19-000194, 19-000213, 19-000216, 19-000248, 19-000408, 19-000409, 19-000410, 19-000411, 19-000412, 19-000441, 19-000444, 19-000475, 19-000490, 19-000491, 19-000492, 19-000493, 19-000634, 19-000643, 19-000644, 19-000645, 19-000646, 19-000823, 19-000903, 19-000925, 19-000926, 19-000927, 19-000938, 19-000960, 19-000962, 19-000990, 19-000991, 19-000992, 19-001015, 19-001305, 19-001834, 19-001835
LA-03297		1998	Maxon, Patrick O.	Archaeological Monitoring for the 184.8 Acre Woodlands, Valencia Development, Tentative Tract Number 44374, Los Angeles County, Santa Clarita, California Tentative Tract Number 44374, Los Angeles County, Santa Clarita, California	RMW Paleo Associates, Inc.	
LA-03360		1996	Tartaglia, Louis J.	Cultural Resources Survey Report, Tentative Parcel Map No. 20685	Tartaglia Archaeological Consulting	
LA-03384		1989	Bell, Daniel A. and Warren Riess	Final Report: Marine Archaeological Investigations of Berth 60 & 61, Port of Long Beach	Ocena Surveys Inc.	
LA-03385		1990	Farnsworth, Paul S.	A History of the Procter and Gamble Plant Long Beach, California 1931-1988	Chamabers Group	
LA-03387		1994	Whitley, David S. and Joseph M. Simon	Phase 1 Archaeological Survey and Cultural Resource Assessment for the 750 Acre Soledad Canyon Study Area, Los Angeles County, California	W & S Consultants	19-000351, 19-001824, 19-001829, 19-002105, 19-100133
LA-03499		1994	Eisentraut, Phyllisa	Metropolitan Water District West Valley Project Cultural Resources Technical Report	Dames & Moore	56-000478, 56-000899, 56-001150

## Report List

Report No.	Other IDs	Year	Author(s)	Title	Affiliation	Resources
LA-03508		1985	Van Wormer, Stephen R.	Historical Resource Overview and Survey for the Los Angeles County Drainage Area Review Study	Archaeological Resource Management Corp.	
LA-03572		1997		Cultural Resource Investigation for the Proposed Willows Wetland Restoration Project	Jones and Stokes Associates, Inc.	

## Report List

Report No.	Other IDs	Year	Author(s)	Title	Affiliation	Resources
LA-03583		1974	Bucknam, Bonnie M.	The Los Angeles Basin and Vicinity: a Gazetteer and Compilation of Archaeological Site Information	Archaeological Research, Inc.	19-000001, 19-000002, 19-000003, 19-000004, 19-000005, 19-000007, 19-000009, 19-000010, 19-000011, 19-000012, 19-000013, 19-000015, 19-000016, 19-000017, 19-000018, 19-000019, 19-000023, 19-000024, 19-000027, 19-000028, 19-000029, 19-000030, 19-000031, 19-000033, 19-000037, 19-000038, 19-000039, 19-000040, 19-000044, 19-000045, 19-000046, 19-000047, 19-000048, 19-000049, 19-000050, 19-000051, 19-000052, 19-000053, 19-000054, 19-000055, 19-000056, 19-000057, 19-000058, 19-000059, 19-000060, 19-000061, 19-000062, 19-000063, 19-000064, 19-000065, 19-000066, 19-000067, 19-000068, 19-000069, 19-000070, 19-000071, 19-000072, 19-000073, 19-000074, 19-000078, 19-000080, 19-000088, 19-000090, 19-000091, 19-000092, 19-000094, 19-000096, 19-000097, 19-000098, 19-000099, 19-000100, 19-000101, 19-000102, 19-000103, 19-000104, 19-000105, 19-000106, 19-000107, 19-000108, 19-000109, 19-000110, 19-000112, 19-000113, 19-000114, 19-000115, 19-000116, 19-000117, 19-000118, 19-000119, 19-000120, 19-000121, 19-000122, 19-000123, 19-000124, 19-000125, 19-000126, 19-000127, 19-000131, 19-000133, 19-000134, 19-000135, 19-000136, 19-000137, 19-000138, 19-000139, 19-000140, 19-000141, 19-000142, 19-000143, 19-000144, 19-000145, 19-000146, 19-000147, 19-000148, 19-000149, 19-000150, 19-000151, 19-000152, 19-000153, 19-000154, 19-000155, 19-000156, 19-000159, 19-000161, 19-000162, 19-000170, 19-000171, 19-000172, 19-000174, 19-000175, 19-000178, 19-000179, 19-000180, 19-000181, 19-000182, 19-000183, 19-000184, 19-000185,

## Report List

Report No.	Other IDs	Year	Author(s)	Title	Affiliation	Resources
						19-000187, 19-000189, 19-000190, 19-000191, 19-000193, 19-000194, 19-000195, 19-000196, 19-000197, 19-000198, 19-000199, 19-000200, 19-000201, 19-000202, 19-000203, 19-000204, 19-000205, 19-000206, 19-000207, 19-000210, 19-000211, 19-000212, 19-000213, 19-000214, 19-000215, 19-000216, 19-000217, 19-000219, 19-000220, 19-000222, 19-000224, 19-000225, 19-000226, 19-000227, 19-000229, 19-000231, 19-000232, 19-000233, 19-000234, 19-000235, 19-000236, 19-000245, 19-000255, 19-000263, 19-000264, 19-000265, 19-000266, 19-000267, 19-000268, 19-000269, 19-000270, 19-000271, 19-000272, 19-000273, 19-000274, 19-000275, 19-000276, 19-000277, 19-000278, 19-000279, 19-000280, 19-000281, 19-000282, 19-000283, 19-000284, 19-000285, 19-000286, 19-000287, 19-000288, 19-000289, 19-000291, 19-000292, 19-000303, 19-000306, 19-000307, 19-000308, 19-000309, 19-000310, 19-000311, 19-000316, 19-000317, 19-000319, 19-000322, 19-000330, 19-000331, 19-000332, 19-000333, 19-000335, 19-000340, 19-000341, 19-000344, 19-000350, 19-000352, 19-000353, 19-000354, 19-000356, 19-000382, 19-000383, 19-000385, 19-000386, 19-000387, 19-000388, 19-000389, 19-000390, 19-000398, 19-000400, 19-000401, 19-000403, 19-000404, 19-000406, 19-000415, 19-000423, 19-000424, 19-000425, 19-000448, 19-000454, 19-000468, 19-000469, 19-000470, 19-000472, 19-000478, 19-000483, 19-000484, 19-000494, 19-000495, 19-000496, 19-000497, 19-000499, 19-000500, 19-000501, 19-000505, 19-000506, 19-000512, 19-000513, 19-000514, 19-000515, 19-000516, 19-000517,



## Report List

Report No.	Other IDs	Year	Author(s)	Title	Affiliation	Resources
						19-000519, 19-000520, 19-000523, 19-000525, 19-000526, 19-000527, 19-000528, 19-167019, 19-179270
LA-03684		1996	Padon, Beth	Archaeological Resource Assessment Sepulveda Boulevard Grade Separation Over Alameda Street Los Angeles County, California	Petra Resources, Inc.	
LA-03690		1997	Wlodarski, Robert J.	Cultural Resources Evaluation City of Santa Clarita Circulation Element Eir	Historical, Environmental, Archaeological, Research, Team	19-000065, 19-000951
LA-03707		1974	Clelow, C. William Jr.	Preliminary Report of the Potential Impact on Archaeological Resources of the Proposed Gas Transmission Pipeline From Los Angeles Harbor to Yorba Linda - Southern California Gas Co.: Environmental Analysis	University of California, Los Angeles Archaeological Survey	30-000277
LA-03787		1996	Clement, Dorene	Historic Architectural Survey Report: Slope Stabilization Project, Pacific Palisades, Los Angeles, Los Angeles County, 07-la-01, P.m. 37.3 07-4c1901	Department of Transportation	19-150446, 19-150447, 19-150448, 19-150449
LA-03796		1989		Technical Report of Cultural Resources Studies for the Proposed Wtg-west, Inc. Los Angeles to San Francisco and Sacramento, California Fiber Optic Cable Project	BioSystems Analysis, Inc.	19-000034, 19-000077, 19-000248, 19-000407, 19-000408, 19-000409, 19-000823, 19-001124, 19-001354
LA-03840		1996	Wlodarski, Robert J.	A Phase I Archaeological Study: Santa Clarita Water Company Application 29898 for 13 Existing Well Site Locations, Los Angeles County, Ca.	Historical, Environmental, Archaeological, Research, Team	
LA-03848		1997	Tartaglia, Louis J.	Cultural Resources Survey Report Lake Castaic, California		
LA-03898			Anonymous	Proposal for Archaeological Investigations in the Area of Hammock Street and Port Drive (vii-la.-90,405; Lincoln Blvd. to Slauson Avenue)	Unknown	
LA-03935		1998	McLean, Deborah K.	Archaeological Assessment for Pacific Bell Mobile Services Telecommunications Facility La262-01, 7170 Atherton Drive, City of Long Beach, County of Los Angeles, California	LSA Associates, Inc.	

## Report List

Report No.	Other IDs	Year	Author(s)	Title	Affiliation	Resources
LA-03936		1998	McLean, Deborah K.	Archaeological Assessment for Pacific Bell Mobile Services Telecommunications Facility La 240-22, 846 Watson Avenue, City of Wilmington, County of Los Angeles, California	LSA Associates, Inc.	
LA-03989		1998	McLean, Deborah K.	Archaeological Assessment for Pacific Bell Mobile Services Telecommunications Facility La855-01, 14490 1/2 Sunset Boulevard, City and County of Los Angeles, California	LSA Associates, Inc.	
LA-03990		1998	McLean, Deborah K.	Archaeological Assessment for Pacific Bell Mobile Services Telecommunications Facility La854-01, 14012 1/2 Sunset Boulevard, City and County of Los Angeles, California	LSA Associates, Inc.	
LA-04008		1996	Unknown	Cultural Resources Investigation Pacific Pipeline Emdio Route	Science Applications Internatinal Corporation	
LA-04025		1988	King, Chester	Archaeological Reconnaissance at 30181 Cuthbert Road, Malibu, California	Topanga Anthropological Consultants	
LA-04091		1997	Milliken, Randell and Hildebrandt, William R.	Assessment of Archaeological Resources at the Rancho Los Alamitos Historic Ranch and Gardens	Far Western Anthropological Research Groups, Inc	19-000234, 19-000235, 19-000300
LA-04130		1984	Anonymous	Los Angeles-long Beach Harbors Landfill Development and Channel Improvement Studied Cultural Resources Appendix	Los Angeles-Long Beach Harbors Landfill Development and Channel	19-000145, 19-000146, 19-000147, 19-000149, 19-000150, 19-000283, 19-000285, 19-001129
LA-04157		1997	McLean, Deborah K., Ivan Strudwick, and William McCawley	Cultural Resources Assessment for the Marketplace Restaurant and Retail Site, City of Long Beach, Los Angeles County, Ca.	LSA Associates, Inc.	
LA-04266		1960	Brooks, Sheilagh T.	A Deeply-buried Human Skull and Recent Stratigraphy at the Present Mouth of the San Gabriel River, Seal Beach, California	California State University, Long Beach	19-000272
LA-04269		1974	Zahniser, Jack L.	Archaeological Salvage Excavations at 4-LAN-306 (known As Puvunga) Summer, 1973	Society for California Archaeology	19-000306
LA-04270		1993	Underwood, Jackson	Archaeological Testing for the Information Booth Project, California State University, Long Beach	California State University, Long Beach	
LA-04274		1993	Underwood, Jackson	Archaeological Survey and Testing for the Pipeline Project California State University, Long Beach	California State University, Long Beach	19-001005
LA-04275		1993	Underwood, Jackson	Archaeological Testing at the Central Plant Site, California State University, Long Beach	California State University, Long Beach	

## Report List

Report No.	Other IDs	Year	Author(s)	Title	Affiliation	Resources
LA-04276		1993	Underwood, Jackson	Archaeological Testing of Phase I, the Pedestrian Walkway, Parking Structure B California State University, Long Beach	California State University, Long Beach	19-001005
LA-04277		1993	Underwood, Jackson	Archaeological Testing at the Ticket Booth Site, California State University, Long Beach	California State University, Long Beach	19-001002
LA-04355		1994	Widell, Cheryl E.	A Cultural Resources Management Plan for the California State University, Long Beach	Office of Historic Preservation	
LA-04409		1999	Duke, Curt	Cultural Resource Assessment for the At&t Wireless Services Facility Number R121, Located at 1505 1/2 Pacific Coast Highway, City of Pacific Palisades, County of Los Angeles, California	LSA Associates, Inc.	
LA-04480		1980	Desautels, Roger J.	Archaeological Survey Report on Two Proposed Parking Areas (parking 79) Located on the Campus at California State University, Long Beach Service Agreement #371-069-sc-392 (3-19-80)	Scientific Resource Surveys, Inc.	19-000234, 19-001001
LA-04504		1996	Iverson, Gary	Highway Project	Department of Transportation	
LA-04512		1977	Eggers, A.V.	Cultural Resources Inventory of the City of Carson, California		19-000088, 19-000098, 19-000099, 19-000106, 19-000794, 19-000795
LA-04516		1999	Wlodarski, Robert J.	A Phase I Cultural Resources Study for the Heights at Hidden Lakes Project, Tract 52535, Los Angeles County, California	Historical, Environmental, Archaeological, Research, Team	
LA-04547		1980	Webb, Lois M. and Gene Huey	Historic Property Survey, 07 Ven/la 126 Pm 16.6-34.6/0.0-5.2 Hall Road to Route 5 07229 393131	Caltrans	
LA-04584		1999	Duke, Curt	Cultural Resource Assessment for Pacific Bell Mobile Services Facility La 820-01, County of Los Angeles, California	LSA Associates, Inc.	
LA-04585		1999	Duke, Curt	Cultural Resource Assessment for Pacific Bell Mobile Services Facility La 753-01, County of Los Angeles, California	LSA Associates, Inc.	

## Report List

Report No.	Other IDs	Year	Author(s)	Title	Affiliation	Resources
LA-04625		1994	Starzak, Richard	Historic Property Survey Report for the Proposed Alameda Corridor From the Ports of Long Beach and Los Angeles to Downtown Los Angeles in Los Angeles County, California	Myra L. Frank & Associates	19-174982, 19-174983, 19-174984, 19-174985, 19-174986, 19-174987, 19-174988, 19-174989, 19-174990, 19-174991, 19-174992, 19-174993, 19-174994, 19-177331, 19-180778, 19-180779, 19-180780, 19-180781, 19-180782, 19-180783, 19-180784, 19-180785, 19-188887, 19-188888
LA-04707		1999	Duke, Curt	Cultural Resource Assessment for Pacific Bell Mobile Services Facility La 411-16, County of Los Angeles, California	LSA Associates, Inc.	
LA-04826		2000	Bauman, Joseph	Cultural Resource Assessment for Pacific Bell Mobile Services Facility La 554-04 County of Los Angeles, California	LSA Associates, Inc.	
LA-04827		1999	Wlodarski, Robert J.	A Phase I Archaeological Study for Proposed Development of APN No's 4473-016-001 and 4473-015-012 Located Along Pacific Coast Highway City of Malibu, Los Angeles County, California	Historical, Environmental, Archaeological, Research, Team	
LA-04868	Paleo -	2000	Shepard, Richard S.	Cultural Resources Records Search and Paleontologic Resources Literature Review Report for the Sempra Energy Gas Leas Sale Project Area, Playa Del Rey and a Portion of the City of Los Angeles, Los Angeles County, California	Chambers Group, Inc.	19-000064, 19-000065, 19-000203, 19-000204, 19-000206
LA-05215		2001	McKenna, Jeanette A.	A Cultural Resources Investigation of the Proposed Long Beach Ocean Desalination Project, Long Beach, Los Angeles County, California	McKenna et al.	19-000234, 19-000235, 19-000306
LA-05331		1982	Romani, John F.	Archaeological Survey Report for the 07-la-110 Harbor Freeway Transitway Corridor Project	Caltrans District 7	19-000119, 19-000146, 19-000151
LA-05403		1994	Moffatt, Nicole	Environmental Impact Report Queensway Bay Master Plan State Clearinghouse No. 94081033 Eir No. E-13-94	City of Long Beach	
LA-05499	Caltrans -	2000	Smith, Philomene C.	Negative Archaeological Survey Report: to Cold Plane the Existing Pavement on Route 405 and Overlay With 30mm of Rubberized Asphalt Concrete at Selected On/off-ramps From Vermont Ave. to Manchester Blvd.	Caltrans District 7	

## Report List

Report No.	Other IDs	Year	Author(s)	Title	Affiliation	Resources
LA-05524		2000	Sylvia, Barbara	Negative Archaeological Survey Report: of the Proposed Cold Plane and Overlay Ac Pavement for on and Off-ramps on Route 5 From Parker Rd. to Lake Hughes Rd. in the Castaic Area of Northern Los Angeles County	Caltrans District 7	
LA-05526	Paleo -	1999	White, Robert S.	Archaeological and Paleontological Assessments of the Magic Mountain Parkway Project (fromtourney Road to 0.9 Kilometers West of Mcbean Parkway), Santa Clarita, Los Angeles County	Archaeological Associates, Ltd.	19-000823, 19-002190
LA-05556		1977	Tillman, Donald C.	Historic Property Survey: Vista Del Mar - Culver Boulevard to Napoleon Street	City of Los Angeles	
LA-05559		2000	Duke, Curt	Cultural Resource Assessment for At&t Wireless Services Facility Number R319 County of Los Angeles, California	LSA Associates, Inc.	19-000066, 19-001716
LA-05628		2002	Sylvia, Barbara	Negative Archaeological Survey Report	Caltrans District 7	
LA-05727		1975	Cottrell, Marie G.	A Report of Test Excavations : CA-LAN-702	Archaeological Research, Inc.	19-000702
LA-05757		1998	Iverson, Gary	Negative Archaeological Survey Report - Widening and Signal Upgrades on the West Side of the Intersection at Lincoln Boulevard and Mindanao Way, Remove the Raised Islands on Lincoln Blvd. Between Fiji Way and Mindanao Way, Re-stripe Lincoln Blvd.	Caltrans District 7	
LA-05847		2000	Anonymous	Phase I Archaeological Survey of Castaic Junction Study Area, Los Angeles County, California	W & S Consultants	
LA-05848		1998	Anonymous	Phase I Archaeological Survey of Planning Sub-area 6 in the Decoro South Project Area, Valencia, Los Angeles County, California	W & S Consultants	
LA-05849		1998	Anonymous	Phase I Archaeological Survey of the Westridge Project Study Area, Los Angeles County, California	W & S Consultants	
LA-05880		2002	Duke, Curt	Cultural Resource Assessment At&t Wireless Services Facility No. 05075 Los Angeles County, California	LSA Associates, Inc.	
LA-05890		1996	Strudwick, Ivan H., W. McCawley, D.K.B. McLean, and B.L. Strum	Cultural Resource Survey of the Bixby Ranch Parcel Near Alamitos Bay, Los Angeles County, California	LSA Associates, Inc.	

## Report List

Report No.	Other IDs	Year	Author(s)	Title	Affiliation	Resources
LA-05893		1998	Anonymous	Phase I Archaeological Survey of the Hasley Canyon Land Company Study Area, Los Angeles County, California	W & S Consultants	
LA-05971		2001	Unknown	California Energy Commission Application for Certification BP 5th Train Project City of Carson, Los Angeles County, California	William Self Associates, Inc.	19-002682
LA-06003		2001	Mason, Roger D.	Cultural Resources Records Search and Literature Review Report for an at & T Telecommunications Facility: Number D092 Jefferson Boulevard in the City of Inglewood, Los Angeles County, California	Chambers Group, Inc.	
LA-06004		2001	Mason, Roger D.	Proposed at & T Antenna Facility D092, Jefferson Boulevard, City of Inglewood, Los Angeles County, California	Chambers Group, Inc.	
LA-06049		2002	Duke, Curt	Cultural Resource Assessment at & T Wireless Services Facility No. 05221a Los Angeles County, California	LSA Associates, Inc.	
LA-06053		2002	Duke, Curt	Cultural Resource Assessment at & T Wireless Services Facility No. 052231a Los Angeles County, California	LSA Associates, Inc.	
LA-06055		2002	Duke, Curt	Cultural Resource Assessment at & T Wireless Services Facility No. 05213a Los Angeles County, California	LSA Associates, Inc.	
LA-06062		2001	Sylvia, Barbara	Highway Project to Cold Plane and Overlay With Rubberized Asphalt Concret Type G on the Mainline and Ramps Along Route 710 Between the Pico Avenue Northbound On-ramp and the Route 1 Separation.	Caltrans District 7	
LA-06064		2002	Duke, Curt	Cultural Resource Assessment Cingular Wireless Facility No. Sm 425-01 Los Angeles County, California	LSA Associates, Inc.	
LA-06076		2002	Horne, Melinda C. and Livingstone, David	Highway Project to Construct an Elevated Expressway Between the Schuyler Heim Bridge and Alameda Street, Just South of Pacific Coast Highway (state Route Sr-1)	Caltrans District 7	
LA-06107		2003	Shepard, Richard S.	Phase I Cultural Resources Assessment: Los Alamitos Pump Station Project in Long Beach, Los Angeles County, and Seal Beach, Orange County, California	BonTerra Consulting	

## Report List

Report No.	Other IDs	Year	Author(s)	Title	Affiliation	Resources
LA-06160		1994	Baksh, Michael, Christopher J. Doolittle, David D. Earle, Donn R. Grenda, and William McCawley	Puvunga: a Review of the Ethnohistoric, Archaeological, and Ethnographic Issues Surrounding a Gabrielino Rancheria Near Alamitos Bay, Los Angeles County, California Draft	Statistical Research, Inc.	19-000234, 19-000235
LA-06163		1975	Cottrell, Marie G.	Archaeological Test Excavations at CA-LAN-702	Archaeological Research, Inc.	19-000702
LA-06194		2002	White, Laura S.	Records Search Results for the Carson Town Center Project Eda Grant, City of Carson, Los Angeles County, California	Archaeological Associates, Ltd.	
LA-06196		2002	McKenna, Jeanette A.	Cultural Resource Assessment/evaluation for Nextel Communications Site CA-7803e, Los Angeles, Los Angeles County, California	McKenna et al.	
LA-06200		2002	McKenna, Jeanette A.	Cultural Resource Assessment/evaluation for Nextel Communications Site CA-7805-a, Carson, Los Angeles County, California	McKenna et al.	
LA-06201		2002	Foster, John M.	Highway Project for Bridge Improvement Program-182nd Street Bridge Over the Dominguez Channel in the City of Los Angeles	Caltrans District 7	
LA-06203		2002	McKenna, Jeanette A.	Cultural Resource Assessment/evaluation for Nextel Communications Site CA-7801f, Los Angeles, Los Angeles County, California	McKenna et al.	
LA-06204		2003	Martin, Leigh and Self, William	Cultural Resources Assessment Report Carson Terminal Upgrade Project Los Angeles County, California	William Self Associates, Inc.	19-186868
LA-06239		2000	Wesson, Alex, Bryon Bass, and Brian Hatoff	El Segundo Power Redevelopment Project Cultural Resources (archaeological Resources) Appendix J of Application for Certification	URS Corporation	19-186856
LA-06240		2000	Bunse, Meta and Mikesell, Stephen D.	El Segundo Power Redevelopment Project Historic Resources (built Environment) Appendix K of Application for Certification	JRP Historical Consulting Services	
LA-06528		2003	Duke, Curt	Cultural Resource Assessment Cingular Wireless Facility No. La 752-02 Pacific Palisades, Los Angeles County, California	LSA Associates, Inc.	

## Report List

Report No.	Other IDs	Year	Author(s)	Title	Affiliation	Resources
LA-06570		1991	Swanson, Mark T.	Playa Vista Archaeological and Historical Project, Technical Report 1. Visual and Aesthetic Impact of the Playa Vista Project on Adjacent Properties 45 Years of Age and Older.	Statistical Research, Inc.	
LA-06658		2002	Maki, Mary K.	Archaeological Survey Report of 4.078 Acres for the Castaic Senior Apartments Project APN 2865-036-034, Castaic Road, Castaic, Los Angeles County, Ca	Conejo Archaeological Consultants	
LA-06833		1991	Foster, John M.	Playa Vista Archaeological and Historical Project, Technical Report 3. Historical Test Evaluation, CA-LAN-1970H (SR 2), Playa Vista, Los Angeles, California	Statistical Research Inc.	19-001970
LA-06862		2001	McLean, Deborah K.	City of Santa Clarita Proposal to Widen the Bouquet Canyon Road Bridge Over the Santa Clarita River Located North of the Intersection of Valencia Boulevard and Bouquet Canyon Road in the City of Santa Clarita	Caltrans District 7	
LA-06904		2003	Altschul, Jeffrey H., Stoll, Anne Q., Grenda, Donn R., and Ciolek-Torrello, Richard	Playa Vista Monograph Series Test Excavation Report 4. Playa Vista Archaeological and Historical Project at the Base of the Bluff. Archaeological Inventory and Evaluation Along Lower Centinela Creek, Marina Del Rey, California.	Statistical Research, Inc.	19-000060, 19-000062, 19-000064, 19-000193, 19-000211, 19-001932, 19-001934, 19-002676, 19-002768, 19-002769
LA-07176		2003	Messick, Peter	Selected Archaeological Investigations for the San Gabriel River Project Master Plan	Greenwood and Associates	19-000858, 19-001311, 19-002277, 19-002583, 19-186107
LA-07185		2004	Foster, John M.	Archaeological Investigation for Venice Pumping Plant Dual Force Main Project	Greenwood and Associates	19-000066
LA-07427		2004	McMorris, Christopher	Caltrans Historic Bridge Inventory Update: Metal Truss, Movable, and Steel Arch Bridges	JRP Historical Consulting	19-187827, 19-188524
LA-07487		2005	Keasling, James M.	Cultural Resource Records Search and Site Visit Results for Cingular Telecommunications Facility Candidate NI-0025-01 (canyon Country Park), 17615 Soledad Canyon Road, Santa Clarita, Los Angeles County, California	Michael Brandman Associates	



## Report List

Report No.	Other IDs	Year	Author(s)	Title	Affiliation	Resources
LA-07724		1999	Keller, Angela H.	Playa Vista Archaeological and Historical Project, Technical Report 9. Evaluation of Sr10, a Nonarchaeological Assemblage in the Ballona Wetlands, Marina Del Rey, California	Statistical Research, Inc.	19-000047, 19-001932, 19-001933, 19-001970, 19-002676
LA-07725		2001	Altschul, Jeffrey H.	Playa Vista: Archaeological Treatment Plan for CA-LAN-54	Statistical Research, Inc.	19-000054
LA-07726		2001	Vargas, Benjamin R. and Altschul, Jeffrey H.	Playa Vista Monograph Series Test Excavation Report 3. Playa Vista Archaeological and Historical Project on Ballona Creek Archaeological Treatment Plan for CA-LAN-54, Marina Del Rey, California.	Statistical Research, Inc.	19-000054
LA-07830		2004	Shepard, Richard S.	Phase I Cultural Resources Assessment: Proposed Castaic High School Project, Pipeline Realignment, and Water Line and Tank, Castaic Area, Los Angeles County, California	BonTerra Consulting	19-186861
LA-07832		2000	Bingham, Jeffrey C.	I-5/hasley Canyon Road Interchange Project Historic Property Survey Report-negative Findings	CH2MHill	19-000961, 19-000962
LA-07841		2001	Sylvia, Barbara	Project Proposes to Construct Curb Ramps at Various Locations on Pacific Coast Highway From Pier Avenue to Topanga Canyon Boulevard and on Route 27 Mulholland Drive	Caltrans District 7	19-000134, 19-000215
LA-07889		2006	Schmidt, James J.	Magic Mountain Parkway & Interstate 5 Overhead Facilities Relocation Project, Los Angeles County	Compass Rose Archaeological, Inc.	19-000823, 19-002190
LA-07890		2006	Schmidt, James J.	Dwo 6159-7126; A.i. #6-7102: Tips 16 Kv Overhead Line Removal Project, Commerce Center Drive, Castaic Area, Los Angeles County	Compass Rose Archaeological, Inc.	
LA-07898		2004	Tomes, Angel	Historical Architectural Evaluation of Fire Station No. 79, City of Los Angeles, Los Angeles County, California	EDAW	19-187898
LA-07912		2006	Schmidt, June A.	Dwo 6036-4800; A.i. No. 6-4850: Bootlegger 12 Kv, Titan 12 Kv, and Whip 12 Kv, Deteriorated Pole Replacement Project, Los Angeles County	Compass Rose Archaeological, Inc.	

## Report List

Report No.	Other IDs	Year	Author(s)	Title	Affiliation	Resources
LA-07939		2000	Kane, Diane	Historic Property Survey Report for the Route 1 Widening Project Between Culver Boulevard and Jefferson Boulevard in Los Angeles County, California	California Department of Transportation, District 7	19-000063, 19-001018
LA-07952		2006	Livingstone, David M., McDougall, Dennis, Goldberg, Susan K., and Nettles, Wendy M.	Trails to Rails: Transformation of a Landscape: History and Historical Archaeology of the Alameda Corridor, Volume 1	Applied EarthWorks, Inc.	19-002121, 19-002749, 19-002753, 19-002757, 19-002770, 19-002786, 19-002792, 19-002793, 19-002795, 19-002796, 19-002834, 19-002835, 19-002836, 19-002837, 19-002838, 19-002839, 19-002840, 19-002841, 19-002842, 19-002843, 19-002844, 19-002845, 19-002846, 19-002848, 19-002849, 19-002850, 19-002853, 19-002854, 19-002855, 19-002856, 19-002858, 19-002859, 19-002860, 19-002861, 19-002862, 19-002863, 19-002864, 19-002865, 19-002866, 19-002867, 19-002868, 19-002869, 19-002870, 19-002871, 19-002872, 19-002874, 19-002877, 19-002878, 19-002879, 19-002880, 19-002881, 19-002882, 19-002883, 19-002884, 19-002941, 19-002942, 19-002943, 19-003042, 19-003043, 19-003044, 19-003045, 19-003046, 19-003047, 19-003048, 19-003049, 19-003050, 19-003051, 19-003052, 19-003053, 19-003054, 19-003055
LA-07984		2005	Michalsky, Jay and Deborah McLean	Cultural Resource Assessment Seaside Park, City of Long Beach, Los Angeles County, California	LSA Associates, Inc.	
LA-07986		2006	Harper, Caprice D.	Cultural Resources Assessment for the Castaic Lake Water Agency Recycled Water Master Plan and the Northwest Spur Pipeline, Santa Clarita, Los Angeles County, California	BonTerra Consulting	19-000823, 19-000961, 19-000962, 19-002190
LA-08250		2003	McKenna, Jeanette A.	Historic Property Survey Report: Findings Regarding the Riviera Country Club, 1250 Capri Drive, in the Brentwood Area of the City of Los Angeles, Los Angeles County, California	McKenna et al.	

## Report List

Report No.	Other IDs	Year	Author(s)	Title	Affiliation	Resources
LA-08255		2006	Arrington, Cindy and Nancy Sikes	Cultural Resources Final Report of Monitoring and Findings for the Qwest Network Construction Project State of California: Volumes I and II	SWCA Environmental Consultants, Inc.	
LA-08314		2006	Bonner, Wayne H.	Cultural Resources Records Search and Site Visit Results for T-mobile Candidate La03551 (nexus), 20770-80 Leapwood Avenue, Carson, Los Angeles County, California	Michael Brandman Associates	
LA-08466		2006	Bonner, Wayne H.	Cultural Resources Records Search Results and Site Visit for T-mobile Candidate La13127a (nationwide), 1420 South Alameda Street, Wilmington, Los Angeles County, California	Michael Brandman Associates	
LA-08475		2004	Bonner, Wayne H.	Cultural Resources Survey and Direct Ape and Indirect Ape Historic Architectural Assessments For Sprint Telecommunications Facility Candidate La60xc351a (ca Refrigerated Services), 625 West Anaheim Street, Long Beach, Los Angeles County, California	Michael Brandman Associates	19-190716, 19-190717, 19-190718
LA-08486		2005	Farrell, Jenna	Sound Energy Solutions Proposed C2 Ethane Pipeline for the Proposed Long Beach Lng Import Terminal, Cultural Resources Review	Tetra Tech, Inc.	19-002788, 19-003046, 19-186868
LA-08487		2004	Strudwick, Ivan H.	Cultural Resource Survey of the Alamitos Electrical Generating Station Fuel Oil Tank Farm, City of Long Beach, Los Angeles County, California	LSA Associates, Inc.	19-186880
LA-08494		2004	Shepard, Richard S.	Archaeological Survey Report: Minor Widening of Pacific Coast Highway (pch, State Route 1) at 2nd Street in the City of Long Beach, Southern Los Angeles County, California	Caltrans District 7	19-001821
LA-08495		2003	Anonymous	California State University, Long Beach, Northeast Campus Improvements Environmental Impact Report (eir), Appendix F: Cultural Resources Technical Report	URS Corporation	19-001000, 19-001001, 19-001002, 19-001005, 19-001006, 19-002616, 19-002630, 19-120039, 19-120040, 19-120041, 19-120044, 19-120045, 19-120050, 19-120062

## Report List

Report No.	Other IDs	Year	Author(s)	Title	Affiliation	Resources
LA-08497		1993	Raab, Mark L. and Matthew Boxt	A Research Design and Implementation Guidelines for the Preservation of Archaeological Resources in Campus Development Projects, California State University, Long Beach: Work in Progress As of 27 October, 1993		19-000234, 19-000235, 19-000705, 19-001000, 19-001001, 19-001002, 19-001003, 19-001004, 19-001005, 19-001006
LA-08498		1994	Raab, Mark L. and Matthew Boxt	A Cultural Resources Management Plan for the California State University, Long Beach, Work in Progress As of 3-19-1994		19-000234, 19-000235, 19-000705, 19-001000, 19-001001, 19-001002, 19-001003, 19-001004, 19-001005, 19-001006
LA-08718		2007	Bonner, Wayne H.	Cultural Resources Records Search and Site Visit Results for Royal Street Communications, Llc Candidate La0537a (wilmington), 1815 East O Street, Wilmington, Los Angeles County, California	Michael Brandman Associates	19-002788, 19-186992
LA-08719		2007	Bonner, Wayne H.	Cultural Resources Records Search and Site Visit Results for T-mobile Candidate La13126b (city of Carson Row), Sepulveda Boulevard and Alameda Street, Carson, Los Angeles County, California	Michael Brandman Associates	19-002682, 19-002751, 19-002950, 19-003063
LA-08724		2006	Bonner, Wayne H. and Kathleen A. Crawford	Cultural Resources Records Search and Site Visit Results for Royal Street Communications, Llc Candidate La2807a (superfreezers), 625 West Anaheim Street, Long Beach, Los Angeles County, California	Michael Brandman Associates	19-000693, 19-000694
LA-08727		2007	Bonner, Wayne H.	Cultural Resources Records Search and Site Visit Results for Royal Street Communications, Llc Candidate La2892c (sce Hinson Harbor), 2377 West Willow Street, Long Beach, Los Angeles County, California	Michael Brandman Associates	
LA-08728		2007	Bonner, Wayne H. and Kathleen A. Crawford	Cultural Resources Records Search and Site Visit Results for Royal Street Communications, Llc Candidate La2891b (sce Hinson Tower), East Anaheim Street and the Terminal Island Freeway, Wilmington, Los Angeles County, California	Michael Brandman Associates	
LA-08730		2007	Bonner, Wayne H.	Cultural Resources Records Search and Site Visit Results for T-mobile Candidate La13127c (k-pac), 1420 Coil Avenue, Wilmington, Los Angeles County, California	Michael Brandman Associates	19-186992

## Report List

Report No.	Other IDs	Year	Author(s)	Title	Affiliation	Resources
LA-08813		2007	Bonner, Wayne H. and Kathleen A. Crawford	Cultural Resources Records Search and Site Visit Results for T-mobile Candidate le04861e (nouri Rugs), 634 East Colorado Boulevard, Pasadena, Los Angeles County, California	Michael Brandman Associates	
LA-08958		2007	Tsunoda, Koji and Moreno, A.	Archaeological Survey Report for Southern California Edison Company Saugus-north Oaks Fo Cable Project Los Angeles County, California (wo#8456-0639, Jo#6155)	Jones & Stokes	19-002105, 19-002132, 19-002898
LA-09020		2004	Whitley, David S. and Joseph M. Simon	Intensive Phase I Archaeological Survey of the Old Road Study Area, Northern Los Angeles County, California	W & S Consultants	
LA-09027		2005	Harper, Caprice D.	Cultural Resource Assessment for the Castaic Lake Water Agency Recycled Water Master Plan and the Northwest Spur Pipeline, Santa Clarita, Los Angeles County, California	BonTerra Consulting	
LA-09129		2007	Strudwick, Ivan	Cultural Resources Analysis for the Shoemaker Street Bridge Project in the City of Long Beach, Los Angeles County, California	LSA Associates	19-150348
LA-09274		2008	K. Ross Way	Archaeological Investigation for Proposition O and CIS Projects City of Los Angeles, Los Angeles County, California	Greenwood and Associates	19-000135, 19-150449, 19-177904
LA-09480		1998	Altschul, Jeffrey H., Christopher J. Doolittle, Su Benaron, Richard Ciolek-Torrello, Lori L. Erickson, Pamela Ford, Angela Keller, David Maxwell, and E. Jane Rosenthal	Playa Vista Archaeological and Historical Project, Test Excavation Report 1. Settlement on the Lagoon Edge: Archaeological Treatment Plan for CA-LAN-2676, Marina Del Rey, California	Statistical Research, Inc.	19-000047, 19-000059, 19-000060, 19-000061, 19-000062, 19-000063, 19-000206, 19-000211, 19-002676
LA-09481		1991	Altschul, Jeffrey H., Richard S. Ciolek-Torrello, Jeffrey A. Homburg, and Mark T. Swanson	Playa Vista Archaeological and Historical Project Research Design. Statistical Research Technical Series No. 29, Pt. 1.	Statistical Research, Inc	19-000029, 19-000054, 19-000060, 19-000062, 19-000078, 19-000193, 19-000211, 19-001698
LA-09573		2008	Bonner, Wayne H.	Cultural Resources Records Search and Site Visit Results for American Tower Corporation Candidate 300722 (Terminal Fwy), 819 North Foote Ave., Wilmington, Los Angeles County, California.	Michael Brandman Associates	

## Report List

Report No.	Other IDs	Year	Author(s)	Title	Affiliation	Resources
LA-09838		2009	Lorna Billat	Collocation Submission Packet: Foote LA2891C	EarthTouch, Inc.	
LA-09861		2009	June Schmidt	Saugus-North Oaks-Tengen 66 kV Deteriorated Pole Replacement Project, Los Angeles County, CA	Compass Rose Archaeological, Inc.	19-001829, 19-100343, 19-100344, 19-100345, 19-100346
LA-09907		2008	Wayne H. Bonner	Cultural Resources Records Search and Site Visit Results for T-Mobile Candidate SV11089E (Best Friends JPA), 15239-1/2 Friends St., Pacific Palisades, Los Angeles County, California	Michael Brandman Associates	
LA-09921		2009	Scott Billat	New Tower Submission Packet for SCE Juniette Centinela, #LA0363D	EarthTouch, Inc.	19-000193, 19-002379, 19-002768, 19-187548
LA-10097		2006	Bonner, Wayne H.	Cultural Resources Records Search Results and Site Visit for T-mobile Candidate Sv11080b (jpa Pole #gt142542), 710 Lliiff Street, Los Angeles, Los Angeles County, California.	Michael Brandman Associates	
LA-10114		2004	McKenna, Jeanette A.	Addendum Studies: a Phase I Cultural Resources Investigation of the Proposed Sterling Gateway Project Area in the Martinez Canyon/val Verde Area, Los Angeles County, California	McKenna et al.	19-100511
LA-10119		2003	Whitley, David S.	Phase I Archaeological Survey of the 325 Acres Del Valle Specific Plan Study Area, Los Angeles County, California	W & S Consultants	
LA-10134		2002	Keller, Angela H. and Jeffrey H. Altschul	Playa Vista Monograph Series Technical Report 10. Playa Vista Archaeological and Historical Project, Preliminary Report on Data Recovery at Site CA-LAN-54, Marina del Rey, California.	Statistical Research, Inc.	19-000054
LA-10152		2007	anonymous	Playa Vista Archaeological and Historical Project (PVAHP). Programmatic Agreement, Playa Vista Project, Annual Reports, September 1996 through 2007.	Statistical Research, Inc.	19-000054, 19-000060, 19-000062, 19-000193, 19-000211, 19-001932, 19-002676, 19-002768, 19-187548
LA-10158		2007	Knell, Edward J. and James Steely	Cultural Resources Survey for the Carson Terminal Redevelopment Project, Los Angeles County, CA	SWCA Environmental Consultants	19-000389, 19-000390, 19-000795, 19-003064, 19-003065, 19-003066, 19-180782, 19-188395

## Report List

Report No.	Other IDs	Year	Author(s)	Title	Affiliation	Resources
LA-10252		2010	Bonner, Wayne H. and Arabesque Said	Cultural Resource Records Search and Site Visit Results for T-Mobile USA Candidate SV00879C (Stevenson Ranch Parkway), Stevenson Ranch Parkway, Stevenson Ranch, Los Angeles County, California.	MBA	
LA-10328		2009	Schmidt, James	Archaeological Letter Report: WO 6059-4800; 9-4860: TD 370156, Crabtree, Nero, and Moccasin 16 kV Distribution Circuits Deteriorated Pole Replacement Project MMS #871, Santa Clarita Area, Los Angeles County, California.	Compass Rose Archaeological, Inc.	19-000961, 19-000962, 19-002105
LA-10359		2009	Tebo, Susan, Judy Charles, Joe Decruyendere, and Mark Austin	Draft Program EIR for the County of Los Angeles' Proposed Santa Clarita Valley Area Plan	Impact Sciences, Inc	19-000036, 19-000990, 19-002071, 19-002148, 19-003133, 19-003890, 19-186538, 19-186541, 19-186553, 19-186567, 19-186568, 19-189569
LA-10438		2010	Wlodarski, Robert	A Phase I archaeological study for the Sage Park Apartments Project, W. 177th Street, S. Budlong Avenue, Normandie Avenue and Gardena High School, City of Gardena, County of Los Angeles, California	H.E.A.R.T.	
LA-10448		2009	Corbett, Ray	Substation No. 75 Replacement Project - Cultural Resources Monitoring and Mitigation Plan (CRMMP)	John Minch and Associates, Inc.	19-002682
LA-10449		2010	Corbett, Ray and Richard Guttenberg	Substation No. 25 Replacement Project - Cultural Resources Monitoring Final Report	John Minch and Associates, Inc.	19-002682
LA-10483		2009	Fulton, Terri	Cultural Resources Assessment for the Alamitos Bay Marina Rehabilitation Project, City of Long Beach, Los Angeles County, California	LSA Associates, Inc.	19-186115
LA-10484		2010	Schmidt, James	WO 4605-2357: Saugus-Tengen-North Oaks 66 kV Deteriorated Pole Replacement Project. Los Angeles county.	Compass Rose Archaeological, inc.	19-003582, 19-100345, 19-100346
LA-10511		2005	McKenna, Jeanette A.	A Phase I Cultural Resources Investigation of Aidlin Casad Tract No. 52905, Approximately 95 Acres in the Lyon Canyon Area of Los Angeles County, California	McKenna et al.	
LA-10524		2000	Horne, Melinda C., M. Colleen Hamilton, and Susan K. Goldberg	Alameda Corridor Project Treatment Plan for Historic Properties Discovered During Project Implementation, second draft. Addendum to Finding of Effect (February 21 1995; October 27, 1998)	Applied Earthworks	19-002682, 19-002753, 19-002757, 19-002770

## Report List

Report No.	Other IDs	Year	Author(s)	Title	Affiliation	Resources
LA-10526		2003	Erickson, Kirsten	Historic Properties Survey Report for Verizon Wireless Telecommunications Tower Site: Primrose, Monrovia, Los Angeles County, California	URS Corporation	19-187710, 19-187711, 19-187712
LA-10527		1978	Weinman, Lois J.	Los Angeles-Long Beach Harbor Areas Regional Cultural History, Los Angeles County, California		
LA-10556		2004	Schmidt, James J.	2004 Los Angeles County Pole Replacement Project	Compass Rose Archaeological, Inc.	
LA-10557		2006	Schmidt, James J.	Commerce Center Relocation Project, Los Angeles County, California	Compass Rose Archaeological, Inc.	19-002233, 19-002234, 19-002235
LA-10560		2005	Hunt, Kevin and Richard D. Schultz	Final Confidential: Cultural Resources Study for the Upper Santa Clara River Watershed Arundo and Tamarisk Removal Program Long-term implementation Plan, program Environmental Impact Report/Environmental Assessment, Los Angeles County, California	SWCA Environmental Consultants	19-000351, 19-001077, 19-001824, 19-002105, 19-002132, 19-002190
LA-10567		2005	Hogan, Michael, Bai "Tom" Tang, Josh Smallwood, Laura Hensley Shaker, and Casey Tibbitt	Identification and Evaluation of Historic Properties - West Basin Municipal Water District Harbor- South Bay Water Recycling Project Proposed Project Laterals	CRM Tech	
LA-10642		2010	Tang, Bai "Tom"	Preliminary Historical/Archaeological Resources Study, Antelope Valley line Positive Train Control (PTC) Project Southern California Regional Rail Authority, Lancaster to Glendale, Los Angeles County, California	CRM Tech	19-001124, 19-001534, 19-002105, 19-002132, 19-002530, 19-002681, 19-003536, 19-003558, 19-003582, 19-150037, 19-150324, 19-180638, 19-186688, 19-186689
LA-10792		2010	Unknown	Revised Draft Program EIR for the County of Los Angeles' Proposed Santa Clarita Valley Area Plan, Vol. 1	Impact Sciences, Inc.	19-000036, 19-000990, 19-002071, 19-002148, 19-003133, 19-003890, 19-186538, 19-186541, 19-186553, 19-186567, 19-186568, 19-186569
LA-10858		2007	Robinson, Mark	Final SR-47 Flyover Considered part of the Schuyler Heim Bridge Replacement and SR-47 Expressway Project - Supplemental Historic Property Survey Report Archaeological Survey Report	Jones 7 Stokes	
LA-10880		2007	Trinh, Phoung	Tahiti Marina application for Department of the Army authorization	Department of the Army Corps of Engineers	19-000047, 19-000337, 19-001596, 19-001698, 19-186163, 19-186164, 19-186165



## Report List

Report No.	Other IDs	Year	Author(s)	Title	Affiliation	Resources
LA-10948		2010	Bonner, Wayne	Cultural Resources Records Search and Site Visit Results for T-Mobile USA Candidate SV11853-A (Valencia Heritage Park Lights), 24155 Newhall Ranch Road, Santa Clarita, Los Angeles County, California	Michael Brandman Associates	
LA-11029		2011	Wlodarski, Robert J.	Record Search and proposed AT&T Wireless Telecommunications Site LAC072, located at 800 West 15th Street, Long Beach, California 90813	Cellular, Archaeological, Resource, Evaluations	19-000693, 19-178699
LA-11137		2009	Trinh, Phoung	LOP Fascimile Transmittal SPL-2009-00807-PHT	US Army Corps of Engineers, Los Angeles District	
LA-11145		2010	Teeter, Wendy G., Karimah Kennedy-Richardson, and Andrew Perdue	Archaeological Assessment of Lot 30, 635 San Lorenzo Street, Santa Monica, Los Angeles County, California	Fowler Museum at UCLA	19-003191, 19-004168
LA-11146		2011	Gust, Sherri	Cogstone 2108: Review of Archaeological Assessment of Lot 30, 635 San Lorenzo St, Santa Monica.	Cogstone	19-003191, 19-004168
LA-11147		2010	Gust, Sherri	Cogstone 2108, Review of Information Regarding Marquez Cemetery and 635 San Lorenzo St	Cogstone	19-003191, 19-004168
LA-11150		2003	Maxwell, Pamela	West Basin Municipal Water District Harbor/ South Bay Water Recycling Project	U.S. Army Corps of Engineers	19-000094, 19-000098, 19-000103, 19-000140, 19-000276, 19-000277, 19-000278, 19-000279, 19-000280, 19-000281, 19-000282, 19-000389, 19-000390, 19-000709, 19-000794, 19-000822, 19-000844, 19-000845, 19-000847, 19-000848, 19-000999, 19-001735
LA-11177		2008	Cappellino, Steve, Joshua Burnam, Lennie Rae Cooke, and Jack Malone	Entrance Channel Maintenance Dredging of Contaminated Sediments at Marina Del Rey Harbor - Public Draft Supplemental Environmental Assessment (SEA)	U.S. Army Corps of Engineers	
LA-11337		2011	Loftus, Shannon	Cultural Resource Records Search and Site Survey - AT&T Site NL0025-04 Canton Country Park, 17615 Soledad Canyon Road, Santa Clarita, Los Angeles County, California	ACE Environmental. LLC	19-100334, 19-100335

## Report List

Report No.	Other IDs	Year	Author(s)	Title	Affiliation	Resources
LA-11477		2010	Supernowicz, Dana	Archaeological Cultural Resources Study of the Alamitos-Lightpipe M-1 T-2 1955 Project, AT&T Mobility Site No. LA0304A, Southe of Willow Street, Long Beach, Los Angeles County, California 90815	Historic Resource Associates	19-189860
LA-11482	Other - Racer's sites	1939	Racer, F.H.	Camp Sites in Harbor District - F.H. Racer		19-000057, 19-000060, 19-000088, 19-000091, 19-000094, 19-000096, 19-000097, 19-000098, 19-000099, 19-000100, 19-000101, 19-000103, 19-000104, 19-000105, 19-000106, 19-000107, 19-000138, 19-000276, 19-000279, 19-000285, 19-000288
LA-11606		2011	Maxon, Patrick	Phase I Cultural Resources Assessment, Sylmar Ground Return Replacement Project, Los Angeles County, California	BonTerra Consulting	19-000134, 19-000219, 19-000220, 19-000475, 19-000490, 19-000643, 19-000666, 19-001125, 19-188218
LA-11700		2011	Supernowicz, Dana	Architectural Evaluation Report of the Three Rivers Turcking Project, AT&T Mobility Site No. LA0156, 2300 West Willow Street, Long Beach, Los Angeles County, CA	Historic Resource Associates	19-187687, 19-187688, 19-189988
LA-11807		2011	Dietler, Sara	Phase I Cultural Resources Assessment for the ILWU Local 13 Dispatch Hall Project	AECOM	19-002850, 19-180784
LA-11891		2012	Supernowicz, Dana	Cultural Resources Study of the Anthony's Plaza Project, MetroPCS California, LLC Site No. MLAX04207A, 1800 Palo Verde Avenue, Long Beach, Los Angeles County, California	Historic Resource Associates	19-001000, 19-001001, 19-001002, 19-001005, 19-002630, 19-120038, 19-120039, 19-120040, 19-120044, 19-120052, 19-189881, 19-189882, 19-189883, 19-189884, 19-189885, 19-189925, 19-189926, 19-189927, 19-190055
LA-11993		2012	O'Neill, Laura	Findning of No Adverse Effect for the Proposed Interstate 710 Corridor Project Between Ocean Boulevard and the State Route 60 Interchange	Galvin Preservation Associates	
LA-12226		2013	Bonner, Wayne and Crawford, Kathleen	Cultural Resources Records Search and Site Visit Results for T-Mobile West, LLC Candidate LA03060F (LA03060 SCE LB Hinson M2T2) 2400 Hill Street, Long Beach, Los Angele County, California	MBA	19-186868, 19-187682, 19-187683, 19-187684, 19-187685, 19-187686, 19-187687, 19-187689, 19-187690, 19-187691, 19-189998, 19-190277

## Report List

Report No.	Other IDs	Year	Author(s)	Title	Affiliation	Resources
LA-12228		2013	Bonner, Wayne, Williams, Sarah, and Crawford, Kathleen	Cultural Resources Records Search and Site Visit Result for T-Mobile West, LLC Candidate LA02671A [LA243 Anaheim & Daisy (Fish Market)], 625 West Anaheim Street, Long Beach, Los Angeles County, California	MBA	19-000693, 19-000694, 19-150346, 19-150349, 19-150351, 19-150353, 19-178699, 19-187116, 19-187125, 19-187127, 19-187128, 19-187131, 19-187134, 19-187148, 19-187187, 19-187189, 19-187198, 19-187199, 19-187200, 19-187218, 19-187223, 19-187236, 19-187239, 19-187240, 19-187297, 19-188906
LA-12329		2013	Gibson, Heather, Kry, Linda, and Amaral, Adela	Archaeological Assessment for the New Long Beach Courthouse Project, City of Long Beach, California	AECOM	19-004313
LA-12389		2012	Chasteen, Carrie	Identification and Evaluation of Smokehouses Port of Long Beach Long Beach, Los Angeles County, California	Parsons	19-190588
LA-12440		2013	Bonner, Wayne	Cultural Resources Records Search and Site Visit Results for AT&T Mobility, LLC Candidate LA0573 (NOLA Substation) 125 Griffith Street, Carson, Los Angeles County, California	EAS	19-000088
LA-12461		2013	Bonner, Wayne and Crawford, Kathleen	Cultural Resources Records Search and Site Visit Results for T-Mobile West, LLC Candidate LA02550A (M7-T4 Mesa-Redondo 220kV) 17795 Normandie Avenue, Gardena, Los Angeles County, California	EAS	19-177369, 19-190006, 19-190646
LA-12500		2013	Vader, Michael	Final Archaeological Resources Monitoring Report for the Los Angeles Department of Water and Power Scattergood-Olympic Transmission Line Project, Vault Investigations, Los Angeles County, California	ESA	19-002345, 19-004352, 19-004353, 19-004354
LA-12526		2013	Ehringer, Candace, Ramirez, Katherine, and Vader, Michael	Santa Clarita Valley Sanitation District Chloride TMDL Facilities Plan Project, Phase I Cultural Resources Assessment	ESA	19-002150, 19-002233, 19-002234, 19-002681, 19-004321, 19-179645, 19-186112, 19-186541, 19-186567, 19-186859, 19-187055, 19-188007, 19-190312, 19-190313, 19-190314, 19-190315, 19-190316, 19-190317, 19-190318, 19-190319, 19-190320, 19-190321, 19-190322, 56-001262, 56-151768

## Report List

Report No.	Other IDs	Year	Author(s)	Title	Affiliation	Resources
LA-12631		1999	Maxon, Patrick	Cultural Resources Reconnaissance of the Edson (TT 52905) Parcels; Portions of the Aidlin Properties, in the City of Santa Clarita, Los Angeles County, California	RMW Paleo Associates	
LA-12667	Paleo -	2015	Dietler, Sara	Archaeological/Paleontological Resource Monitoring for Phase II Environmental Site Assessment for the Alameda Street Widening Project TOS No. EMGS-009, Work Order No. E1907706, City and County of Los Angeles, California	SWCA	
LA-12681		2013	Simon, Joseph	Intensive Phase I Archaeological Survey of the Los Valles Study Area, Los Angeles County, California	W & S Consultants	
LA-12698		2014	Bonner, Diane, Wills, Carrie, and Crawford, Kathleen	Cultural Resources Records Search and Site Visit Results for T-Mobile West, LLC Candidate LA92220A (LA2892C-LA92220A) 2377 West Willow Street, Long Beach, Los Angeles County, California	EAS	19-188402, 19-190986
LA-12757		2014	Delu, Antonina and Chasteen, Carrie	Cultural Resource Study for The Boat Yard -- Marina Del Rey, Marina del Rey, Los Angeles County, California	Applied EarthWorks	19-000047, 19-001689, 19-176733, 19-186163, 19-186164, 19-186165, 19-187805, 19-190938

## Report List

Report No.	Other IDs	Year	Author(s)	Title	Affiliation	Resources
LA-12808		2014	Chasteen, Carrie, Clark, Tiffany, Hanes, Richard, and Mirro, Michael	Cultural Resources Study of the Wilmington Oil and Gas Field, Los Angeles County, California in Support of Analysis of Oil and Gas Well Stimulation Treatments in California Environmental Impact Report	Applied EarthWorks	19-000098, 19-000126, 19-000148, 19-000149, 19-000693, 19-000694, 19-000695, 19-002135, 19-002208, 19-002660, 19-002788, 19-002850, 19-003067, 19-004279, 19-004313, 19-004325, 19-150149, 19-150150, 19-150151, 19-150152, 19-150153, 19-150154, 19-150155, 19-150156, 19-150157, 19-150158, 19-150159, 19-150160, 19-150161, 19-150162, 19-150163, 19-150164, 19-150165, 19-150166, 19-150167, 19-150168, 19-150169, 19-150170, 19-150171, 19-150172, 19-150173, 19-150174, 19-150175, 19-150176, 19-150177, 19-150178, 19-150179, 19-150180, 19-150181, 19-150182, 19-150183, 19-150184, 19-150185, 19-150186, 19-150187, 19-150188, 19-150189, 19-150190, 19-150191, 19-150192, 19-150260, 19-150261, 19-150262, 19-150263, 19-150264, 19-150265, 19-150266, 19-150267, 19-150268, 19-150269, 19-150270, 19-150271, 19-150272, 19-150273, 19-150274, 19-150275, 19-150276, 19-150277, 19-150278, 19-150279, 19-150280, 19-150281, 19-150282, 19-150283, 19-150284, 19-150285, 19-150286, 19-150287, 19-150288, 19-150289, 19-150290, 19-150291, 19-150292, 19-150293, 19-150345, 19-150346, 19-150347, 19-150348, 19-150349, 19-150350, 19-150351, 19-150352, 19-150353, 19-150354, 19-150355, 19-150356, 19-150357, 19-150358, 19-150361, 19-150362, 19-150363, 19-150364, 19-150392, 19-150394, 19-150395, 19-167294, 19-167314, 19-173042, 19-175277, 19-176737, 19-178682, 19-178683, 19-178689, 19-178693, 19-178699, 19-178702, 19-178703, 19-178955, 19-178967, 19-180670, 19-180734, 19-180753, 19-180784, 19-186116, 19-186623, 19-186624, 19-186625, 19-186626,

## Report List

Report No.	Other IDs	Year	Author(s)	Title	Affiliation	Resources
						19-186627, 19-186628, 19-186629, 19-186630, 19-186631, 19-186672, 19-186681, 19-186687, 19-186745, 19-186752, 19-186868, 19-186992, 19-187005, 19-187016, 19-187017, 19-187020, 19-187021, 19-187022, 19-187023, 19-187024, 19-187051, 19-187078, 19-187085, 19-187089, 19-187096, 19-187097, 19-187116, 19-187121, 19-187124, 19-187125, 19-187126, 19-187127, 19-187128, 19-187129, 19-187131, 19-187134, 19-187135, 19-187138, 19-187140, 19-187141, 19-187143, 19-187144, 19-187146, 19-187148, 19-187149, 19-187163, 19-187165, 19-187166, 19-187167, 19-187168, 19-187169, 19-187170, 19-187171, 19-187172, 19-187173, 19-187174, 19-187178, 19-187179, 19-187181, 19-187182, 19-187184, 19-187185, 19-187186, 19-187187, 19-187188, 19-187189, 19-187190, 19-187193, 19-187194, 19-187197, 19-187198, 19-187199, 19-187200, 19-187201, 19-187202, 19-187203, 19-187206, 19-187210, 19-187211, 19-187214, 19-187216, 19-187217, 19-187218, 19-187219, 19-187220, 19-187221, 19-187223, 19-187225, 19-187226, 19-187227, 19-187229, 19-187230, 19-187231, 19-187232, 19-187233, 19-187235, 19-187236, 19-187239, 19-187240, 19-187243, 19-187244, 19-187245, 19-187246, 19-187247, 19-187249, 19-187250, 19-187252, 19-187287, 19-187288, 19-187289, 19-187292, 19-187293, 19-187294, 19-187295, 19-187296, 19-187297, 19-187300, 19-187301, 19-187302, 19-187303, 19-187304, 19-187305, 19-187307, 19-187312, 19-187314, 19-187315, 19-187316, 19-187641, 19-187642, 19-187643, 19-187644, 19-187645, 19-187646, 19-187647, 19-187648, 19-187649, 19-187650, 19-187651,

## Report List

Report No.	Other IDs	Year	Author(s)	Title	Affiliation	Resources
						19-187652, 19-187653, 19-187654, 19-187682, 19-187683, 19-187684, 19-187685, 19-187686, 19-187687, 19-187689, 19-187690, 19-187691, 19-187957, 19-187958, 19-187971, 19-188092, 19-188178, 19-188197, 19-188198, 19-188201, 19-188776, 19-188864, 19-188865, 19-188866, 19-188867, 19-188906, 19-189317, 19-189318, 19-189426, 19-189429, 19-189430, 19-189874, 19-190040, 19-190079, 19-190080, 19-190081, 19-190096, 19-190103, 19-190105, 19-190107, 19-190108, 19-190109, 19-190112, 19-190277, 19-190309, 19-190321, 19-190327, 19-190508, 19-190588, 19-190597, 19-190598, 19-190670
LA-12863		2016	McKenna, Jeanette A.	A Cultural Resources Investigation of the Proposed Ocean Charter Schools Site, 12870 Panama St., in the Marina Del Rey Area of Los Angeles, Los Angeles County,	McKenna et al.	19-192300
LA-12927		2014	Billat, Lorna	90 Fwy / Culver Blvd, LAC893	Earth Touch, Inc.	
LA-12959		2015	Carmack, Shannon and Kevin Hunt	City of Long Beach Civic Center Project, Cultural Resources Study	Rincon Consultants, Inc.	19-192292, 19-192293, 19-192294, 19-192295, 19-192296
LA-12960	Paleo -	2016	McKenna, Jeanette A.	CULTURAL RESOURCES OVERVIEW: THE CITY OF LONG BEACH SOUTHEAST AREA SPECIFIC PLAN, LOS ANGELES COUNTY, CALIFORNIA	McKENNA et al.	19-000102, 19-000231, 19-000273, 19-000274, 19-000275, 19-000702, 19-186115, 19-186880, 19-187657
LA-12983		2014	Tang, Bai	Evaluation of Potential Historical Resource Carson Station, Los Angeles County Sheriff's Department Los Angeles County, California UltraSystems Environmental Project No. 5933	CRM Tech	
LA-13135		2000	Bonner, Wayne H.	CULTURAL RESOURCES SURVEY, VIILA VENETIA APARTMENTS, 13900 FIJI WAY, MARINA DEL REV, CITY AND COUNTY OF LOS ANGELES, CALIFORNIA	W. H. BONNER ASSOCIATES	

## Report List

Report No.	Other IDs	Year	Author(s)	Title	Affiliation	Resources
OR-00481		1979	Van Horn, David M.	Archaeological Survey Report: the 9 Acre L.a. Dept. of Water and Power Property Located at the Corner of 1st and Ocean Ave. in the City of Seal Beach	Archaeological Associates, Ltd.	
OR-00493		1980	Anonymous	Archaeological Survey Report: the Hellman Property in Seal Beach	Archaeological Associates, Ltd.	30-000256, 30-000257, 30-000258, 30-000259, 30-000260, 30-000261, 30-000262, 30-000263, 30-000850, 30-000851, 30-000852
OR-00639		1981	Anonymous	Archaeological Test Report on the Hellman Property Located in Seal Beach	Scientific Resource Surveys, Inc.	30-000260, 30-000261, 30-000262, 30-000852
OR-00930		1988	Motkin, Ion	Survey of the Seal Beach Area, Orange County, California		
OR-01049		1958	Redwine, Peter	Landing Hill	Unknown	19-000265, 30-000256
OR-01272		1991	Stickel, Gary E.	A Baseline Archaeological Study for the City of Seal Beach California	Consulting Archaeologist	30-000143, 30-000256, 30-000257, 30-000258, 30-000259, 30-000261, 30-000262, 30-000263, 30-000264, 30-000298, 30-000322, 30-000850, 30-000851, 30-000852, 30-001118
OR-01290		1993	De Barros, Philip and Roger D. Mason	Cultural Resources Survey Report for the Unocal Property at 99 Marina Drive Seal Beach, California	Chambers Group, Inc.	
OR-01301		1993	Kelsey, Harry and Nicholas Magalousis	Historical Review and Archaeological Report for the Unocal On-shore Facility at 99 Marina Drive in Seal Beach California in Two Parts	Consulting Archaeologist	
OR-01348		1993	De Barros, Philip and Roger D. Mason	Addendum to Cultural Resources Survey Report for the Unocal Property at 99 Marina Drive Seal Beach, California	Chambers Group, Inc.	
OR-01581		1997	Whitney-Desautels, Nancy A.	Cultural Resource Assessment of the Hellman Ranch, Seal Beach	Scientific Resource Surveys, Inc.	30-000256, 30-000257, 30-000258, 30-000259, 30-000260, 30-000261, 30-000262, 30-000263, 30-000264, 30-000265, 30-000850, 30-000851
OR-01608		1996	Stickel, Gary E.	A Research Design and Investigation Program for Test Level Evaluations of Archaeological Sites Located on the Hellman Ranch, City of Seal Beach, California	Environmental Research Archaeologists	30-000143, 30-000258, 30-000259, 30-000260, 30-000261, 30-000262, 30-000263, 30-000264, 30-000265, 30-000850, 30-000851, 30-000852
OR-01609		1997	York, Andrew L., James H. Cleland, and Michael Baksh	A Research Design for the Evaluation of Archaeological Sites Within the Hellman Ranch Specific Plan Area	KEA Environmental	30-000260, 30-000261, 30-000262, 30-000263, 30-000264, 30-000850, 30-000851, 30-000852, 30-001472



## Report List

Report No.	Other IDs	Year	Author(s)	Title	Affiliation	Resources
OR-01610		1996	Stickel, Gary E.	An Archaeological Site Survey of the Hellman Ranch, City of Seal Beach, California	Environmental Research Archaeologists	30-000143, 30-000258, 30-000259, 30-000260, 30-000261, 30-000262, 30-000263, 30-000264, 30-000265, 30-000850, 30-000851, 30-000852
OR-01643		1997	York, Andrew, Cleland, James H., and Baksk, Michael G.	A Research Design for the Evaluation of Archaeological Sites Within the Hellman Ranch Specific Plan Area	KEA Environmental, Inc.	30-000256, 30-000260, 30-000261, 30-000262, 30-000263, 30-000264, 30-000852, 30-001472, 30-001473
OR-01816		1996	Stickel, Gary E.	A Research Design and Investigation Program for Test Level Evaluations of Archaeological Sites Located on the Hellman Ranch, City of Seal Beach, California	Environmental Research Archaeologists	30-000143, 30-000256, 30-000257, 30-000258, 30-000259, 30-000260, 30-000261, 30-000262, 30-000263, 30-000264, 30-000850, 30-000851, 30-000852
OR-01858		1997	York, Andrew L. and Cleland, James H.	A Research Design for the Evaluation of Archaeological Sites Within the Hellman Ranch Specific Plan Area	KEA Environmental, Inc	30-000256, 30-000260, 30-000262, 30-000263, 30-000850, 30-000851, 30-000852, 30-001472, 30-001473
OR-01931		1997	Davy, Douglas M.	Archaeological Resources Protection Plan, Decommissioning of the Research, Testing, and Evaluation Area, Naval Weapons Station, Seal Beach, Orange County, California	Foster Wheeler Environmental Corporation	19-000272, 19-001821, 30-000143, 30-000256, 30-000257, 30-000258, 30-000259, 30-000260, 30-000261, 30-000262, 30-000263, 30-000264, 30-000265, 30-000298, 30-000322, 30-000850, 30-000851, 30-000852, 30-001118, 30-001352, 30-001455
OR-02033		1987	Mason, Roger D.	Research Design for Evaluation of Coastal Archaeological Sites in Northern Orange County, California	Scientific Resource Surveys, Inc.	30-000078, 30-000082, 30-000083, 30-000084, 30-000085, 30-000086, 30-000088, 30-000143, 30-000145, 30-000183, 30-000256, 30-000257, 30-000258, 30-000259, 30-000260, 30-000261, 30-000262, 30-000263, 30-000264, 30-000288, 30-000290, 30-000291, 30-000292, 30-000294, 30-000302, 30-000322, 30-000365, 30-000366, 30-000368, 30-000555
OR-02399	Cellular -	2002	Duke, Curt	Cultural Resource Assessment At&t Wireless Services Facility No. 13336a Orange County, California	LSA Associates, Inc.	
OR-02774		2003	Shepard, Richard S.	Phase I Cultural Resources Assessment: Los Alamitos Pump Station Project in Long Beach, Los Angeles County, and Seal Beach, Orange County, California	Bon Terra Consulting	
OR-03371		2000	Ritchie, Michael	Determination of Effect State Route 22/west Orange County Connection	Caltrans District 12	19-000392, 19-001352

## Report List

Report No.	Other IDs	Year	Author(s)	Title	Affiliation	Resources
OR-03402		2006	Wlodarski, Robert J.	Results of a Records Search and Archaeological Reconnaissance for Royal Street Communications Site La0663 (sce Edison Park-seal Beach)	Cellular, Archaeological Resource, Evaluations	19-000306
OR-03562		2009	Monica Strauss	Negative Archaeological Monitoring Report for the 400 Marina Drive Development Project, City of Seal Beach, CA	EDAW, Inc.	
OR-03735		2008	Bai "Tom" Tang	Due-diligence historical archaeological resources review, City of Seal Beach Sewer Capital Improvement Projects, City of Seal Beach, Orange County, California	CRM Tech	30-000256, 30-000258, 30-000259, 30-001473
OR-03762		2009	Candace Ehringer	Negative Archaeological Monitoring Report for the Hellman Ranch Tank Farm Replacement Project, City of Seal Beach, California	EDAW, Inc.	30-000850, 30-000851
OR-03821		2009	Tang, Bai and Hogan, Michael	Identification and Evaluation of Historic Properties City of Seal Beach Sewer Capital Improvement Projects (Southern Portion/Downtown Area) City of Seal Beach, Orange County, California	CRM Tech	19-000272, 19-000306, 19-001821, 19-186115, 19-186880, 19-186926, 19-187657, 30-000256, 30-000257, 30-000258, 30-000259, 30-000260, 30-000261, 30-000262, 30-000263, 30-000264, 30-000265, 30-000322, 30-000850, 30-000851, 30-000852, 30-001455, 30-001463, 30-001473, 30-001539, 30-001540, 30-001541, 30-001542, 30-001543, 30-001544, 30-001545, 30-001644, 30-176491, 30-176492, 30-176493, 30-176494, 30-176495, 30-176496, 30-176497, 30-176498, 30-176499, 30-176500, 30-176501, 30-176502, 30-176503, 30-176504, 30-176505, 30-176506, 30-176507, 30-176508, 30-176509, 30-176510, 30-176511, 30-176512, 30-176513, 30-176514, 30-176515, 30-176516, 30-176517, 30-176518, 30-176519, 30-176520, 30-176521, 30-176522, 30-176523, 30-176524, 30-176525, 30-176526, 30-176527, 30-176528, 30-176529, 30-176530, 30-176531, 30-176532, 30-176533, 30-179842, 30-179843, 30-179844, 30-179845, 30-179846, 30-179847, 30-179848, 30-179849, 30-179850

## Report List

Report No.	Other IDs	Year	Author(s)	Title	Affiliation	Resources
OR-03870		2009	Mason, Roger	Historic Property Survey Report for the West Orange County Connection, Phase II - I-405/I605 HOV Connector Project, Orange County, California	ECORP Consulting Inc.	19-000273, 19-000274, 19-000306, 19-001001, 19-001006, 19-001007, 19-002616, 19-100485, 19-120038, 19-120045, 19-120048, 19-120049, 19-120050, 19-186880, 30-000143, 30-000265, 30-001352, 30-001502, 30-001505, 30-001568, 30-001572, 30-001644, 30-176752, 30-179859, 30-179863
OR-03890		2000	Slauson, Dana	Historic Property Survey Report and Historic Property Survey Report - Reduced Build Alternative Addendum	Greenwood and Associates; Parsons Brinckerhoff Quade & Douglas, Inc.	30-157430, 30-161847, 30-177022, 30-177023, 30-177024, 30-177025, 30-177026, 30-177027, 30-177028, 30-177029, 30-177030, 30-177031, 30-177032, 30-177033, 30-177034
OR-04025	Cellular -	2007	Johnson, Brent	Cultural Resources Records Search and Field Survey, Royal Street Communications, LLC LA2767B/TMO Church of Christ, 26558 Marguerite Parkway, Mission Viejo, California, Paratus Project No. 07-101.317	Paratus	
OR-04105		2010	Wlodarski, Robert J.	Cultural Resources Records Search and Archaeological Survey Results for the proposed Clear Wireless, LLC, Site CA-ORC5863A (OG03XC029C) located at 211 8th Street, Seal Beach, Orange County, California 90740	Historical, Environmental, Archaeological, Research, Team	30-156069

## Report List

Report No.	Other IDs	Year	Author(s)	Title	Affiliation	Resources
OR-04172		2011	Chasteen, Carrie	Historic Property Survey Report San Diego Freeway (I-405) Improvement Project SR-73 to I-605, Orange and Los Angeles Counties	Parsons	19-189879, 19-189880, 19-189881, 19-189882, 19-189883, 19-189884, 19-189885, 19-189886, 19-189887, 19-189888, 19-189890, 19-189891, 19-189892, 19-189893, 19-189894, 19-189895, 19-189896, 19-189897, 19-189898, 19-189899, 19-189900, 19-189901, 19-189902, 19-189903, 19-189904, 19-189905, 19-189906, 19-189907, 19-189908, 19-189909, 19-189910, 19-189911, 19-189912, 19-189913, 19-189914, 19-189915, 19-189916, 19-189917, 19-189918, 19-189919, 19-189920, 19-189921, 19-189922, 19-189923, 19-189924, 19-189925, 19-189926, 19-189927, 30-000113, 30-000162, 30-001352, 30-001502, 30-177135, 30-177136, 30-177137, 30-177138, 30-177139, 30-177140, 30-177141, 30-177142, 30-177143, 30-177144, 30-177145, 30-177146, 30-177147, 30-177148, 30-177149, 30-177150, 30-177151, 30-177152, 30-177153, 30-177154, 30-177155, 30-177156, 30-177157, 30-177158, 30-177159, 30-177160, 30-177161, 30-177162, 30-177163, 30-177164, 30-177165, 30-177166, 30-177167, 30-177168, 30-177169, 30-177170, 30-177171, 30-177172, 30-177173, 30-177174, 30-177175, 30-177176, 30-177177, 30-177178, 30-177179, 30-177180, 30-177181, 30-177182, 30-177183, 30-177184, 30-177185, 30-177186, 30-177187, 30-177188, 30-177189, 30-177190, 30-177191, 30-177192, 30-177193, 30-177194, 30-177195, 30-177196, 30-177197, 30-177198, 30-177199, 30-177200, 30-177201, 30-177202, 30-177203, 30-177204, 30-177205, 30-177206, 30-177207, 30-177208, 30-177209, 30-177210, 30-177211, 30-177212, 30-177213, 30-177214, 30-177215, 30-177216, 30-177217, 30-177218, 30-177219, 30-177220,

## Report List

Report No.	Other IDs	Year	Author(s)	Title	Affiliation	Resources
						30-177221, 30-177222, 30-177223, 30-177224, 30-177225, 30-177226, 30-177227, 30-177228, 30-177229, 30-177230, 30-177231, 30-177232, 30-177233, 30-177234, 30-177235, 30-177236, 30-177237, 30-177238, 30-177239, 30-177240, 30-177241, 30-177242, 30-177243, 30-177244, 30-177245, 30-177246, 30-177247, 30-177248, 30-177249, 30-177250, 30-177251, 30-177252, 30-177253, 30-177254, 30-177255, 30-177256, 30-177257, 30-177258, 30-177259, 30-177260, 30-177261, 30-177262, 30-177263, 30-177264, 30-177265, 30-177266, 30-177267, 30-177268, 30-177269, 30-177270, 30-177271, 30-177272, 30-177273, 30-177274, 30-177275, 30-177276, 30-177277, 30-177278, 30-177279, 30-177280, 30-177281, 30-177282, 30-177283, 30-177284, 30-177285, 30-177286, 30-177287, 30-177288, 30-177289, 30-177290, 30-177291, 30-177292, 30-177293, 30-177294, 30-177295, 30-177296, 30-177297, 30-177298, 30-177299, 30-177300, 30-177301, 30-177302, 30-177303, 30-177304, 30-177305, 30-177306, 30-177307, 30-177308, 30-177309, 30-177310, 30-177311, 30-177312, 30-177313, 30-177314, 30-177315, 30-177316, 30-177317, 30-177318, 30-177319, 30-177320, 30-177321, 30-177322, 30-177323, 30-177324, 30-177325, 30-177326, 30-177327, 30-177328, 30-177329, 30-177330, 30-177331, 30-177332, 30-177333, 30-177334, 30-177335, 30-177336, 30-177337, 30-177338, 30-177339, 30-177340, 30-177341, 30-177342, 30-177343, 30-177344, 30-177345, 30-177346, 30-177347, 30-177348, 30-177349, 30-177350, 30-177351, 30-177352, 30-177353, 30-177354, 30-177355, 30-177356, 30-177357, 30-177358,

## Report List

Report No.	Other IDs	Year	Author(s)	Title	Affiliation	Resources
						30-177359, 30-177360, 30-177361, 30-177362, 30-177363, 30-177364, 30-177365, 30-177366, 30-177367, 30-177368, 30-177369, 30-177370, 30-177371, 30-177372, 30-177373, 30-177374, 30-177375, 30-177376, 30-177377, 30-177378, 30-177379, 30-177380, 30-177381, 30-177382, 30-177383, 30-177384, 30-177385, 30-177386, 30-177387, 30-177388, 30-177389, 30-177390, 30-177391, 30-177392, 30-177393, 30-177394, 30-177395, 30-177396, 30-177397, 30-177398, 30-177399, 30-177400, 30-177401, 30-177402, 30-177403, 30-177404, 30-177405, 30-177406, 30-177407, 30-177408, 30-177409, 30-177410, 30-177411, 30-177412, 30-177413, 30-177414, 30-177415, 30-177416, 30-177417, 30-177418, 30-177419, 30-177420, 30-177421, 30-177422, 30-177423, 30-177424, 30-177425
OR-04223		2011	Flynn, Chris	Notification of Finding of No Adverse Effect with Standard Conditions for the Bridge Deck Maintenance and Sealing at 30 Locations Throughout Orange County, California	Department of Transportation	
OR-04505		2015	Brunzell, David	Cultural Resources Assessment of the Seal BH 1 Project, Seal Beach, Orange County, California (BCR Consulting Project No. TRF1427)	BCR Consulting LLC	30-156069
OR-04553		1999	Bonner, Wayne H.	Phase I Survey Marina Drive, Seal Beach	W. H. Bonner Associates	

## Resource List

Primary No.	Trinomial	Other IDs	Type	Age	Attribute codes	Recorded by	Reports
P-19-000054	CA-LAN-000054/H	Resource Name - Deane's Broken Mortar Site; Other - LA-78	Site	Prehistoric, Historic	AH03 (Landscaping/orchard); AH04 (Privies/dumps/trash scatters); AH07 (Roads/trails/railroad grades); AP02 (Lithic scatter); AP09 (Burials); AP10 (Caches); AP11 (Hearths/pits); AP15 (Habitation debris)	1949 (EBERHART); 2002 (Scott Kremkau, SRI)	LA-00069, LA- 00436, LA-00750, LA-02372, LA- 03583, LA-05565, LA-07725, LA- 07726, LA-09481, LA-10134, LA- 10152, LA-10756
P-19-000088	CA-LAN-000088	Resource Name - Racer's Misc Sites #1 and Racer's Site #14; Other - LA-88 (Racer's Misc Sites #1); Other - LA-102 (Racer's Site #14)	Site	Prehistoric	AP01 (Unknown); AP15 (Habitation debris)	1939 (RACER)	LA-00114, LA- 01964, LA-03095, LA-03583, LA- 04512, LA-07826, LA-08780, LA- 11482, LA-12440, OR-03267
P-19-000101	CA-LAN-000101	Resource Name - RACER'S SITE #13; Other - LA-101	Site	Prehistoric	AP09 (Burials); AP16 (Other)	1939 (F.H. RACER)	LA-00114, LA- 01964, LA-03583, LA-08780, LA-11482
P-19-000135	CA-LAN-000135	Resource Name - Nelson's #3	Site	Prehistoric	AP15 (Habitation debris)	(N.C. Nelson)	LA-00827, LA- 03583, LA-09274, LA-09905, LA-10564
P-19-000194	CA-LAN-000194	Resource Name - Hammack St Site	Site	Prehistoric	AP02 (Lithic scatter); AP15 (Habitation debris)	1965 (C. King)	LA-00069, LA- 00724, LA-02372, LA-02970, LA- 03289, LA-03583, LA-03587, VN-01462
P-19-000265	CA-LAN-000265		Site	Prehistoric	AP02 (Lithic scatter)	1961 (Chester King)	LA-00081, LA- 03583, OR-01049, VN-01457
P-19-000271	CA-LAN-000271		Site	Prehistoric	AP15 (Habitation debris)	1959 (DIXON)	LA-00087, LA- 00503, LA-01488, LA-02795, LA- 03583, LA-03860, LA-05721, LA- 08489, LA-10017, LA-12224

## Resource List

Primary No.	Trinomial	Other IDs	Type	Age	Attribute codes	Recorded by	Reports
P-19-000272	CA-LAN-000272		Site	Prehistoric	AP09 (Burials)	1961 (Keith A. Dixon); 1961 (K. Dixon); 1966 (Sheilagh Brooks, Bert Conrey, and Keith Dixon)	LA-00503, LA-03509, LA-03583, LA-03860, LA-04266, OR-01931, OR-03819, OR-03821
P-19-000273	CA-LAN-000273	Resource Name - Margo Street Site	Site	Prehistoric	AP15 (Habitation debris)	1961 (DIXON)	LA-00503, LA-03583, LA-03860, LA-05721, LA-08489, LA-09208, LA-12224, LA-12960, OR-03598, OR-03870, OR-03871
P-19-000306	CA-LAN-000306	Resource Name - Puvunga Indian Village Site / Los Alamitos Rancheria; Other - Puvu; Other - Los Alamitos Rancheria	Site, Element of district	Prehistoric	AP02 (Lithic scatter); AP15 (Habitation debris)	1951; 1964 (K. Dixon, Long Beach State College); 1972 (Keith A. Dixon, Dept of Anthro, CSLB); 1973 (Keith A. Dixon, CSULB); 1997 (Randy Milliken, Bill Hildebrandt, and Brent Hallock, Far Western Anthropological Research Group, Inc.)	LA-00503, LA-02794, LA-02795, LA-02864, LA-03583, LA-03860, LA-04269, LA-05215, LA-05315, LA-09210, LA-12224, OR-03402, OR-03598, OR-03819, OR-03821, OR-03870, OR-03871
P-19-000356	CA-LAN-000356		Site	Prehistoric	AP09 (Burials); AP15 (Habitation debris)	1969 (Tom King)	LA-00069, LA-02372, LA-03583
P-19-000693	CA-LAN-000693	Resource Name - Knoll Park; Other - Drake Park	Site	Prehistoric	AP09 (Burials); AP15 (Habitation debris)	1974 (DIXON)	LA-00503, LA-02665, LA-03102, LA-03509, LA-03860, LA-04133, LA-08724, LA-08729, LA-11029, LA-12228, LA-12808
P-19-000695	CA-LAN-000695		Site	Prehistoric	AP15 (Habitation debris)	1974 (Dixon)	LA-00503, LA-02665, LA-03509, LA-03860, LA-08725, LA-09344, LA-11123, LA-11950, LA-12057, LA-12808



## Resource List

Primary No.	Trinomial	Other IDs	Type	Age	Attribute codes	Recorded by	Reports
P-19-000962	CA-LAN-000962H	Resource Name - Assistencia; Other - 4-LAN-H34	Site	Historic	AH04 (Privies/dumps/trash scatters)	1978 (Bob Edberg, NARC); 1978 (Bob Edberg, NARC)	LA-02503, LA- 02725, LA-02848, LA-02849, LA- 02850, LA-02970, LA-03289, LA- 07832, LA-07986, LA-09022, LA- 10328, LA-10611, LA-10783, LA- 11316, LA-11730, VN-01177, VN- 02879
P-19-001000	CA-LAN-001000	Resource Name - The CSULB Swimming Pool Site	Site	Prehistoric	AP15 (Habitation debris)	1979 (K. Dixon); 1994 (M. Buxt, CSULB)	LA-00491, LA- 02792, LA-08495, LA-08497, LA- 08498, LA-09208, LA-11891, LA-12224
P-19-001001	CA-LAN-001001		Site	Prehistoric	AP15 (Habitation debris)	1979 (K. Dixon); 1996 (M. Buxt, CSULB)	LA-00491, LA- 02792, LA-04480, LA-08495, LA- 08497, LA-08498, LA-11891, LA- 12224, OR-03598, OR-03870, OR- 03871
P-19-001002	CA-LAN-001002		Site	Prehistoric	AP15 (Habitation debris)	1979 (K. Dixon)	LA-00491, LA- 02792, LA-03303, LA-04277, LA- 08495, LA-08497, LA-08498, LA- 09208, LA-11891, LA-12224
P-19-001006	CA-LAN-001006		Site	Prehistoric	AP15 (Habitation debris)	1979 (K. Dixon)	LA-00491, LA- 02792, LA-03114, LA-08489, LA- 08495, LA-08497, LA-08498, LA- 09208, LA-12224, OR-03598, OR- 03870, VN-01268
P-19-001007	CA-LAN-001007		Site	Prehistoric	AP15 (Habitation debris)	1979 (K. Dixon)	LA-12224, OR- 03598, OR-03870, VN-01268

## Resource List

Primary No.	Trinomial	Other IDs	Type	Age	Attribute codes	Recorded by	Reports
P-19-001020	CA-LAN-001020		Site	Prehistoric	AP15 (Habitation debris)	1979 (Thomas Banks); 1991 (Laurie White, Archaeological Associates)	LA-00510, LA-01595, LA-02597, LA-02848, LA-12501
P-19-001233	CA-LAN-001233/H	Resource Name - EAFB 541; Other - 541; Other - 5-1-191	Structure, Site	Prehistoric, Historic, Unknown	AH02 (Foundations/structure pads); AH04 (Privies/dumps/trash scatters); AH05 (Wells/cisterns); AP02 (Lithic scatter); HP33 (Farm/ranch)	1985 (R. Norwood, G. Davis, V. Montaya, K. Braun-Adams, USAF); 1991 (R. Norwood, G. Davis, V. Montaya, K. Braun-Adams, USAF); 2010 (J. Smallwood, G. Burns, B. Dwyer, and M. Jorgensen, ECORP)	LA-08141, LA-10636
P-19-001252	CA-LAN-001252	Resource Name - PPS-2	Site	Prehistoric	AP02 (Lithic scatter)	1986 (P. de Barros, G. Russell); 1989 (C.A. Singer, J.E. Atwood, C.A. Singer & Associates); 1990 (Judy McKeehan, Bob Swain, Chambers Group)	LA-01927, LA-02168, LA-02339, LA-09563
P-19-001698	CA-LAN-001698	Resource Name - PA-89-38	Site	Prehistoric	AP15 (Habitation debris)	1989 (NEUENSCHWANDER, Peak & Associates)	LA-01975, LA-02445, LA-09481, LA-10880
P-19-001716	CA-LAN-001716	Resource Name - Chadwick #1	Site	Prehistoric	AP02 (Lithic scatter); AP15 (Habitation debris)	1990 (Clay A. Singer, C.A. Singer & Assoc. Inc)	LA-05559, LA-05561, LA-10733
P-19-001932	CA-LAN-001932/H	Resource Name - SR-6; Other - SR23	Site	Prehistoric, Historic	AH04 (Privies/dumps/trash scatters); AP15 (Habitation debris)	1990 (N. Spain, Statistical Research); 1999 (Benjamin Vargas, Statistical Research Inc)	LA-06904, LA-07192, LA-07724, LA-10152
P-19-001933	CA-LAN-001933H	Resource Name - SR-5	Site	Historic	AH04 (Privies/dumps/trash scatters)	1990 (N. Spain, S. Troncone, Statistical Research)	LA-07192, LA-07724
P-19-001970	CA-LAN-001970H	Resource Name - SR-2	Site	Historic	AH02 (Foundations/structure pads); AH04 (Privies/dumps/trash scatters); AH05 (Wells/cisterns); AH06 (Water conveyance system); AH10 (Machinery)	1990 (N. Spain, S. Troncone, Statistical Research); 2015 (M. Vader, ESA)	LA-06833, LA-07724

## Resource List

Primary No.	Trinomial	Other IDs	Type	Age	Attribute codes	Recorded by	Reports
P-19-002030	CA-LAN-002030H	Resource Name - EAFB-846; Other - 846	Site	Historic	AH04 (Privies/dumps/trash scatters); AH05 (Wells/cisterns); AH06 (Water conveyance system)	1992 (RH Norwood, USAF)	LA-08141, LA-10047
P-19-002429	CA-LAN-002429	Resource Name - EAFB-2139; Other - TtPP51S	Site	Prehistoric	AP02 (Lithic scatter)	1996 (Evelyn Chandler, Cary Cotterman, Amy Graham, Kyle Guerrero, Christopher Hurst, Tetra Tech, Inc)	LA-07829
P-19-002616	CA-LAN-002616	Resource Name - CSULB Vivian Engeneering Quadrangle Site; Other - Midden Trace D	Site	Prehistoric	AP02 (Lithic scatter); AP15 (Habitation debris)	1997 (Matthew A. Buxt, CSULB Dept of Physical Planing and Facilities Management)	LA-08489, LA-08495, LA-12224, OR-03598, OR-03870, OR-03871
P-19-002630	CA-LAN-002630/H	Resource Name - CSULB Parking Structure Site; Other - Midden Trace G & Temp Site #s 1-4	Site, Other	Prehistoric, Historic	AH04 (Privies/dumps/trash scatters); AP02 (Lithic scatter); AP03 (Ceramic scatter); AP15 (Habitation debris)	1994 (Matthew A. Buxt, CSULB); 1998 (Matthew A. Buxt, CSULB)	LA-08489, LA-08495, LA-09208, LA-11891, LA-12224
P-19-002676	CA-LAN-002676	Resource Name - SR-19	Site	Prehistoric	AP02 (Lithic scatter); AP09 (Burials); AP15 (Habitation debris)	1998 (Christina Fiore, SRI)	LA-06904, LA-07724, LA-09480, LA-10152
P-19-002682	CA-LAN-002682	Resource Name - ARCO Site	Site	Protohistoric	AP02 (Lithic scatter); AP09 (Burials); AP15 (Habitation debris); AP16 (Other) - Shell beads	1998 (Frank McDowell, Wayne H. Bonnerl, Solstice Archaeological Consulting)	LA-05971, LA-08719, LA-10029, LA-10448, LA-10449, LA-10524, LA-11221, LA-11222, LA-11551, OR-04100, OR-04101
P-19-002850	CA-LAN-002850H	Resource Name - AE-AC-2015H	Site	Historic	AH06 (Water conveyance system)	2000 (J. Paniagua, Applied Earthworks)	LA-07952, LA-11807, LA-12808
P-19-002942	CA-LAN-002942H	Resource Name - AE-AC-2051H	Site	Historic	AH07 (Roads/trails/railroad grades)	2000 (J. Paniagua, Applied Earhtworks)	LA-07952
P-19-002951	CA-LAN-002951	Resource Name - EAFB-2552; Other - S-14-1	Site	Prehistoric	AP02 (Lithic scatter)	1999 (Kathleen Davis, Mark Campbell, Computer Sciences Corporation); 2012 (M. Dalope, ASM)	LA-10787

## Resource List

Primary No.	Trinomial	Other IDs	Type	Age	Attribute codes	Recorded by	Reports
P-19-002987	CA-LAN-002987	Resource Name - Dry Creek Earth Oven; USFS - 05-01-55-117; USFS - 05-01-53-227 (former FS #)	Site	Prehistoric	AP11 (Hearths/pits)	2000 (D. Milburn); 2001 (Gwen Romani and June Schmidt, Compass Rose Archaeological, Inc)	LA-10470
P-19-003063	CA-LAN-003063H	Resource Name - AE-AC-2062H	Site	Historic	AH16 (Other) - Wooden Box Culvert	2001 (J. Paniagua, Applied Earthworks)	LA-08719
P-19-003191	CA-LAN-003191H	Resource Name - Marquez Family Cemetary and Adobe; Other - LAHCM No. 685	Structure, Site	Historic	AH02 (Foundations/structure pads); AH04 (Privies/dumps/trash scatters); AH12 (Graves/cemetery); HP39 (Other); HP40 (Cemetery); HP44 (Adobe building/structure); HP46 (Walls/gates/fences)	2004 (John M. Foster, Greenwood & Associates); 2011 (Molly Valasik, Cogstone)	LA-11145, LA-11146, LA-11147, LA-12976
P-19-003784	CA-LAN-003784H	Resource Name - SCG Facilities Trash Dump 1	Site	Historic	AH04 (Privies/dumps/trash scatters)	2008 (Steven McCormick, Cogstone)	
P-19-003982	CA-LAN-003982H	Resource Name - SR-9	Site	Historic	AH02 (Foundations/structure pads); AH04 (Privies/dumps/trash scatters); AP15 (Habitation debris)	2002 (Vargas, Benjamin R. and John Douglass, Statistical Research, Inc.)	
P-19-004168	CA-LAN-004168H	Resource Name - 635 San Lorenzo Street Trash Scatter	Site	Historic	AH02 (Foundations/structure pads); AH04 (Privies/dumps/trash scatters)	2011 (Glover, Amy, Cogstone)	LA-11145, LA-11146, LA-11147, LA-11148
P-19-004313	CA-LAN-004313H	Resource Name - New Long Beach Courthouse Site; Other - LBC-H-001	Site	Historic	AH04 (Privies/dumps/trash scatters)	2011 (Linda Kry, James Wallace, and Heather Gibson, AECOM)	LA-12329, LA-12808

## Resource List

Primary No.	Trinomial	Other IDs	Type	Age	Attribute codes	Recorded by	Reports
P-19-004325	CA-LAN-004325H	Resource Name - Consolidated Lumber Co Site	Site, Other	Historic	AH02 (Foundations/structure pads); AH04 (Privies/dumps/trash scatters); AH07 (Roads/trails/railroad grades); HP08 (Industrial building)	2013 (Elizabeth Mallette, et al, Applied Earthworks)	LA-12808
P-19-004327	CA-LAN-004327H	Resource Name - Munz Ranch Berm and Reservoir #1	Site	Historic	HP22 (Lake/river/reservoir)	2012 (A.J. Podratz, Michael Brandman Associates)	
P-19-004713	CA-LAN-004713H	Resource Name - ESA-BR-001H	Site	Historic	AH04 (Privies/dumps/trash scatters)	2015 (M. Vader, ESA)	
P-19-004714	CA-LAN-004714H	Resource Name - ICF-BS-006H	Site	Historic	AH04 (Privies/dumps/trash scatters)	2015 (M. Vader, ESA)	
P-19-004715	CA-LAN-004715H	Resource Name - SR-3	Site	Historic	AH04 (Privies/dumps/trash scatters)	2015 (M. Vader, ESA)	
P-19-004716	CA-LAN-004716H	Resource Name - SR-7	Site	Historic	AH04 (Privies/dumps/trash scatters)	2015 (M. Vader, ESA)	
P-19-004780	CA-LAN-004780H	Resource Name - LSA-LYC1501-S-1	Site	Historic	AH04 (Privies/dumps/trash scatters)	2016 (Phil Fulton, LSA)	
P-19-004781	CA-LAN-004781H	Resource Name - LSA-LYC1501-S-2	Site	Historic	AH04 (Privies/dumps/trash scatters)	2017 (Phil Fulton, LSA)	
P-19-100028			Other	Prehistoric	AP02 (Lithic scatter)	1993 (Brian D. Dillon)	
P-19-101357		Resource Name - ESA-ISO-001 Isolate	Other	Prehistoric	AP02 (Lithic scatter); AP16 (Other)	2015 (M.R.Bever, ESA)	
P-19-120038		Resource Name - Trace A	Site	Prehistoric	AP15 (Habitation debris)	1977	LA-00491, LA-09208, LA-11891, LA-12224, OR-03598, OR-03870, OR-03871

## Resource List

Primary No.	Trinomial	Other IDs	Type	Age	Attribute codes	Recorded by	Reports
P-19-120039		Resource Name - Trace B	Site	Prehistoric	AP15 (Habitation debris)	1977	LA-00491, LA-08495, LA-09208, LA-11891, LA-12224, OR-03598, OR-03871
P-19-120040		Resource Name - Trace C	Site	Prehistoric	AP15 (Habitation debris)	1977	LA-00491, LA-08495, LA-11891, LA-12224
P-19-120041		Resource Name - Trace D	Site	Prehistoric	AP15 (Habitation debris)	1977	LA-00491, LA-08495, LA-12224
P-19-120045		Resource Name - Trace H	Site	Prehistoric	AP15 (Habitation debris)	1977	LA-00491, LA-08489, LA-08495, LA-12224, OR-03598, OR-03870, OR-03871
P-19-120048		Resource Name - Trace K	Site	Prehistoric	AP15 (Habitation debris)	1977	LA-00491, LA-08489, LA-09208, LA-12224, OR-03598, OR-03870, OR-03871
P-19-120049		Resource Name - Trace L	Site	Prehistoric	AP15 (Habitation debris)	1977	LA-00491, LA-08489, LA-09208, LA-12224, OR-03598, OR-03870, OR-03871
P-19-120050		Resource Name - Trace M	Site	Prehistoric	AP15 (Habitation debris)	1977	LA-00491, LA-08495, LA-09208, LA-12224, OR-03598, OR-03870, OR-03871
P-19-150335		OHP Property Number - 089471; Resource Name - Carpenter Shop; Other - Carpenter and Electrical Shop #42004	Building, Element of district	Historic	HP14 (Government building)	1993 (Wormer, Stephen; Newland, James, Keller Environmental Associates)	
P-19-150347		OHP Property Number - 066047; Resource Name - 743 Chestnut Ave	Building	Historic	HP02 (Single family property)	1996 (G.H. Flegmaker, Long Beach Planning)	LA-12225, LA-12808
P-19-150348		OHP Property Number - 091901; Resource Name - 726 Maine Ave	Building	Historic	HP02 (Single family property)	1996 (G.H. Flegmaker, Long Beach Planning)	LA-08828, LA-09129, LA-12808

## Resource List

Primary No.	Trinomial	Other IDs	Type	Age	Attribute codes	Recorded by	Reports
P-19-150349		Resource Name - 1202 Magnolia Ave	Building	Historic	HP02 (Single family property)	1996 (G.H. Flegmaker, Long Beach Planning)	LA-12228, LA-12808
P-19-150352		OHP Property Number - 086182; Resource Name - 535 Chesnut Ave	Building	Historic	HP02 (Single family property)	1996 (G.H. Flegmaker, Long Beach Planning)	LA-10587, LA-11570, LA-12808
P-19-150356		Resource Name - 520 Chestnut Ave	Building	Historic	HP02 (Single family property)	1996 (G.H. Flegmaker, Long Beach Planning)	LA-10587, LA-12808
P-19-150361		Resource Name - 1916-1918 Magnolia Ave	Building	Historic	HP02 (Single family property)	1996 (G.H. Flegmaker, Long Beach Planning)	LA-12808
P-19-150448		OHP Property Number - 104852; Resource Name - 15054 Corona Del Mar	Building	Historic	HP02 (Single family property)	1996 (D. Clement, Caltrans)	LA-03787
P-19-150449		OHP Property Number - 104855; Resource Name - 15040 Corona Del Mar	Building	Historic	HP02 (Single family property)	1996 (D. Clement, Caltrans)	LA-03787, LA-09274
P-19-167190		OHP Property Number - 021135; Resource Name - Will Rogers State Historical Monument; Other - Will Rogers Home	Building	Historic	HP02 (Single family property); HP26 (Monument/mural/gravestone)	1970 (A. Welts, Department of Parks and Recreation)	
P-19-173144		OHP Property Number - 027209; Resource Name - Old Santa Monica Forestry Station; CHL - CHL 840	Building	Historic	HP39 (Other)	1980 (J. Arbuckle)	
P-19-175994		OHP Property Number - 097977; Resource Name - 14930 Corona Del Mar	Building	Historic	HP02 (Single family property)	1994 (C. McAvoy, HRG)	
P-19-176007		OHP Property Number - 097990; Resource Name - 133 Entrada Dr	Building	Historic	HP06 (1-3 story commercial building)	1994 (C. McAvoy, HRG)	
P-19-176733		OHP Property Number - 020717; Resource Name - Bridge #53-89	Structure	Historic	HP19 (Bridge)	1978 (C. Pursell, UCSB/California Inventory)	LA-11819, LA-12757
P-19-178684		OHP Property Number - 029364; Resource Name - Rancho Los Alamitos; Voided - 19-178894	Building	Historic	HP33 (Farm/ranch)	1981 (N. Sanquist, Bixby Ranch Company)	
P-19-178699		OHP Property Number - 029380; Resource Name - Bembridge House	Building	Historic	HP02 (Single family property)	2001 (R. Lehrer)	LA-08729, LA-11029, LA-12228, LA-12808

## Resource List

Primary No.	Trinomial	Other IDs	Type	Age	Attribute codes	Recorded by	Reports
P-19-180783		OHP Property Number - 092291; Resource Name - Pacific Electric R R Watson Station	Building	Historic	HP17 (Railroad depot)	1994 (R. Starzak, Myra L Franck)	LA-04625
P-19-180784		OHP Property Number - 092292; Resource Name - Tidelands Oil Production Facility; Other - Union Pacific RR Co; Other - Tidelands Oil Facility	District	Historic	HP08 (Industrial building)	1994 (R. Starzak, Myra L. Frank & Assoc., Inc.)	LA-04625, LA- 11807, LA-12808
P-19-186115		OHP Property Number - 079355; Resource Name - Long Beach Marine Stadium; CHL - 1014; Other - SPHI-LAN-056	Structure	Historic	HP42 (Stadium/sports arena)	; 1993; 1994 (Donald W. Murphey, State Historical Resources Commission); 2009 (Terri Fulton and Phil Fulton, LSA Associates, Inc.)	LA-09567, LA- 10483, LA-11139, LA-11140, LA- 12133, LA-12224, LA-12960, OR- 03819, OR-03821
P-19-186861		Other - ANF Rds Phase II Site #7; USFS - 05-01-53-250; Resource Name - SCE's Big Creek East & West Transmission Line	Structure	Historic	HP11 (Engineering structure)	2002 (J. Schmidt, Compass Rose); 2016 (Audry Williams, SCE)	LA-07830, LA- 10468, LA-10655, LA-10656
P-19-186868		Resource Name - KMEP Carson Terminal	Structure	Historic	HP08 (Industrial building)	2003 (Leigh Martin, William Self Associates, Inc.)	LA-06204, LA- 08486, LA-09836, LA-12226, LA-12808
P-19-186880		Resource Name - Alamos Generating Station Fuel Oil Tank Farm	Structure	Historic	AP02 (Lithic scatter); AP15 (Habitation debris); HP11 (Engineering structure)	2004 (I. Strudwick, LSA)	LA-08487, LA- 09210, LA-12224, LA-12960, OR- 03598, OR-03819, OR-03821, OR- 03870, OR-03871
P-19-186926		Resource Name - RBF-170-01 Los Alamos Pump Station; Other - Los Alamos Retarding Basin	Structure	Historic	HP09 (Public utility building)	2003 (R. S. Shepard, BonTerra Consulting)	OR-03819, OR- 03821
P-19-187085		Resource Name - The Mojave Rd; CHL - 963	Other	Historic	HP37 (Highway/trail)	1989 (S. Elder)	LA-12788, LA- 12808, LA-13259
P-19-187096		OHP Property Number - 086050; Resource Name - American Hotel	Building	Historic	HP06 (1-3 story commercial building)	1988 (Johnson Heumann Research, City of Long Beach Community Development Department)	LA-12391, LA-12808
P-19-187117			Building	Historic	HP02 (Single family property)	1996 (G. Felgemaker, Long Beach Planning)	LA-12057



## Resource List

Primary No.	Trinomial	Other IDs	Type	Age	Attribute codes	Recorded by	Reports
P-19-187125			Building	Historic	HP03 (Multiple family property)	1997 (G. Felgemaker, Long Beach Planning)	LA-12228, LA-12808
P-19-187134		OHP Property Number - 107267	Building	Historic	HP02 (Single family property)	1997 (G. Felgemaker, Long Beach Planning)	LA-12228, LA-12808
P-19-187164			Building	Historic	HP02 (Single family property)	1997 (G. Felgemaker, Long Beach Planning)	
P-19-187181		OHP Property Number - 122849	Building	Historic	HP02 (Single family property)	1999 (G. Felgemaker, Long Beach Planning)	LA-12808
P-19-187196			Building	Historic		1997 (G. Felgemaker, Long Beach Planning)	
P-19-187199			Building	Historic	HP02 (Single family property)	1997 (G. Felgemaker, Long Beach Planning)	LA-12228, LA-12808
P-19-187200			Building	Historic	HP02 (Single family property)	1997 (G. Felgemaker, Long Beach Planning)	LA-12228, LA-12808
P-19-187203		OHP Property Number - 098911	Building	Historic	HP02 (Single family property)	1997 (G. Felgemaker, Long Beach Planning)	LA-12808
P-19-187218			Building	Historic	HP02 (Single family property)	1997 (G. Felgemaker, Long Beach Planning)	LA-12228, LA-12808
P-19-187222			Building	Historic	HP02 (Single family property)	1997 (G. Felgemaker, Long Beach Planning)	
P-19-187223		OHP Property Number - 114740				1997	LA-12228, LA-12808
P-19-187235		OHP Property Number - 123246	Building	Historic	HP02 (Single family property)	1999 (G. Felgemaker, Long Beach Planning)	LA-12808
P-19-187236		OHP Property Number - 029810	Building	Historic	HP02 (Single family property)	1999 (G. Felgemaker, Long Beach Planning)	LA-12228, LA-12808
P-19-187657		Resource Name - Bixby Ranch Field Office/LSA-Bix-1	Building	Historic	HP04 (Ancillary building); HP06 (1-3 story commercial building)	1996 (D. McLean & I. Strudwick, LSA); 2016 (Eugene J. Heck, LSA)	LA-12960, OR-03819, OR-03821
P-19-187682		OHP Property Number - 084659; Resource Name - Maintenance Shop, Bldg #5001	Building	Historic	HP06 (1-3 story commercial building)	1993 (Manley, William, Broken Fragments)	LA-02862, LA-09430, LA-12226, LA-12808
P-19-187683		OHP Property Number - 084661; Resource Name - Tenant Activities, Bldg #5002	Building	Historic	HP06 (1-3 story commercial building)	1993 (Manley, William R., Broken Fragments)	LA-02862, LA-09430, LA-12226, LA-12808

## Resource List

Primary No.	Trinomial	Other IDs	Type	Age	Attribute codes	Recorded by	Reports
P-19-187684		OHP Property Number - 084662; Resource Name - Public Works Shop, Bldg #5004	Building	Historic	HP06 (1-3 story commercial building)	1993 (Manley, William R., Broken Fragments)	LA-02862, LA- 09430, LA-12226, LA-12808
P-19-187685		OHP Property Number - 084663; Resource Name - Gas Meter Bldg, Bldg #5251	Building	Historic	HP06 (1-3 story commercial building)	1993 (Manley, William R., Broken Fragments)	LA-02862, LA- 09430, LA-12226, LA-12808
P-19-187686		OHP Property Number - 084664; Resource Name - Basketball Court, Bldg #5302	Structure	Historic	HP39 (Other)	1993 (Manley, William R., Broken Fragments)	LA-02862, LA- 09430, LA-12226, LA-12808
P-19-187687		OHP Property Number - 067503; Resource Name - Savannah Family Housing	Building	Historic	HP02 (Single family property)	1993 (S. Hector, W. Manley, Broken Fragments); 2007 (J. McKenna, McKenna et al)	LA-02862, LA- 09430, LA-11700, LA-12226, LA-12808
P-19-187688		Resource Name - Savannah / Cabrillo Chapel, Bldg #346	Building	Historic	HP02 (Single family property); HP34 (Military property)	1993 (S. Hector, W. Manley, Broken Fragments); 2007 (J. McKenna, McKenna et al)	LA-02862, LA- 09430, LA-11700
P-19-187689		Resource Name - Cabrillo Coin- Op, Bldg #201	Building	Historic	HP06 (1-3 story commercial building); HP34 (Military property)	1993 (S. Hector & W. Manley, Broken Fragments)	LA-02862, LA- 09430, LA-12226, LA-12808
P-19-187690		Resource Name - Storage Bldg, Bldg #202	Structure	Historic	HP39 (Other)	1993 (S. Hector & W. Manley, Broken Fragments)	LA-02862, LA- 09430, LA-12226, LA-12808
P-19-187691		Resource Name - Child Care Center, Bldg #204	Building	Historic	HP15 (Educational building)	1993 (S. Hector & W. Manley, Broken Fragments)	LA-02862, LA- 09430, LA-12226, LA-12808
P-19-187805		Resource Name - Ballona Creek Flood Control Channel & Drainage System; Other - 07-LA-1-KP 48.9/49.4 EA166061	Structure	Historic	HP20 (Canal/aqueduct)	2000 (D. Kane, Caltrans); 2015 (Pamela Daly, Daly & Associates)	LA-12677, LA- 12722, LA-12757, LA-13264
P-19-187898		Resource Name - Fire Station #79	Building	Historic	HP09 (Public utility building)	2004 (A. Tomes & M. Strauss, EDAW)	LA-07898, LA- 08313, LA-11716
P-19-188395		Resource Name - Carson Terminal, Shell Oil Co; Other - Dominguez Refinery	Building, Structure	Historic	HP06 (1-3 story commercial building); HP08 (Industrial building); HP11 (Engineering structure)	2007 (Steely, James, SWCA Environmental Consultants)	LA-10158
P-19-188402		Resource Name - Willow St under Union Pacific RR Bridge #53C0590; Other - 53C0590	Structure	Historic	HP19 (Bridge)	2007 (Hollins, Jeremy, URS Corporation)	LA-09836, LA-12698

## Resource List

Primary No.	Trinomial	Other IDs	Type	Age	Attribute codes	Recorded by	Reports
P-19-189415		Resource Name - Napoli/Streetlight #23704; Other - AT&T Mobility LLC EL0213-05	Structure	Historic	HP11 (Engineering structure)	2011 (K.A. Crawford)	LA-10973
P-19-189448		OHP Property Number - 176442; Resource Name - Bradbury House	Building	Historic		2011	
P-19-189449		OHP Property Number - 181029; Resource Name - Eames House; Other - Case Study House # 8	Building	Historic		2005 (Christy McAvoy et al, Historic Resources Group); 2011	
P-19-189860		Resource Name - SCE Transmission Tower M-1 T-2	Structure	Historic	HP08 (Industrial building)	2010 (Dana E. Suprenowicz)	LA-11477
P-19-189879		Resource Name - 1627 Stevely Ave	Building	Historic	HP02 (Single family property)	2010 (Carrie Chasteen, Parsons)	OR-04172
P-19-189880		Resource Name - 7037 E El Cedral St	Building	Historic	HP02 (Single family property)	2010 (Carrie Chasteen, Parsons)	OR-04172
P-19-189881		Resource Name - 6979 E El Cedral St	Building	Historic	HP02 (Single family property)	2010 (Carrie Chasteen, Parsons)	LA-11891, OR-04172
P-19-189882		Resource Name - 1911 N Hidden Ln	Building	Historic	HP02 (Single family property)	2010 (Carrie Chasteen, Parsons)	LA-11891, LA-12004, OR-04172
P-19-189883		Resource Name - 1921 N Hidden Ln	Building	Historic	HP02 (Single family property)	2010 (Carrie Chasteen, Parsons)	LA-11891, OR-04172
P-19-189884		Resource Name - 1967 N Hidden Ln	Building	Historic	HP02 (Single family property)	2010 (Carrie Chasteen, Parsons)	LA-11891, OR-04172
P-19-189885		Resource Name - 2015 N Hidden Lane	Building	Historic	HP02 (Single family property)	2010 (Carrie Chasteen, Parsons)	LA-11891, OR-04172
P-19-189886		Resource Name - 7140 E Atherton Dr	Building	Historic	HP02 (Single family property)	2010 (Carrie Chasteen, Parsons)	OR-04172
P-19-189887		Resource Name - 7100 E Atherton Dr	Building	Historic	HP02 (Single family property)	2010 (Carrie Chasteen, Parsons)	OR-04172
P-19-189888		Resource Name - 1819 Lees Ave	Building	Historic	HP02 (Single family property)	2010 (Carrie Chasteen, Parsons)	OR-04172
P-19-189889		Resource Name - 1921 Lees Ave	Building	Historic	HP02 (Single family property)	2010 (Carrie Chasteen, Parsons)	
P-19-189905		Resource Name - 7856 E Berner St	Building	Historic	HP02 (Single family property)	2010 (Carrie Chasteen, Parsons)	OR-04172

## Resource List

Primary No.	Trinomial	Other IDs	Type	Age	Attribute codes	Recorded by	Reports
P-19-190006		Resource Name - Gardena Senior High School; Other - LAUSD	Building	Historic	HP15 (Educational building)	2011 (Lex F. Campbell, Simpson Gumpertz & Heger Inc)	LA-11716, LA-12461
P-19-190055		Resource Name - Anthony's Shopping Plaza	Building	Historic	HP06 (1-3 story commercial building)	2012 (Dana E. Supernowicz, Historic Resource Associates)	LA-11891
P-19-190277		Resource Name - SCE Tower #M2-T2; Other - T-Mobile West LLC LA03060F/LA3060 SCE LB Hinson M2T2	Structure	Historic	HP11 (Engineering structure)	2013 (K.A. Crawford, Michael Brandman Associates)	LA-12226, LA-12808
P-19-190320		Resource Name - SCVSD-4	Structure	Historic	AH07 (Roads/trails/railroad grades)	2012 (C. Ehringer, ESA)	LA-12526, VN-03153
P-19-190508		Resource Name - SCE Walnut-Hillgen-Industry-Mesa-Reno 66kV Transmission Line	Object	Historic	HP11 (Engineering structure)	2010 (Wendy L. Tinsley Becker, Urbana Preservation & Planning)	LA-12552, LA-12808
P-19-190571		Resource Name - Case Study House #18	Building	Historic		2013 (Edson Beall, NPS)	
P-19-190588		Resource Name - Port of Long Beach Smokehouses	Building	Historic	HP08 (Industrial building)	2012 (Carrie Chasteen, Parsons)	LA-12389, LA-12808
P-19-190646		Resource Name - SCE Tower #M7-T4 Mesa-Redondo; Other - T-Mobile West LLC LA02550A/M7-T4Mesa-Redondo 220kV	Structure	Historic	HP11 (Engineering structure)	2013 (K.A. Crawford, Crawford Historic Services)	LA-12461
P-19-190716		Resource Name - 1350 Daisy Ave; Other - LA60XC351A - Sprint Telecommunications Facility Candidate; OHP Property Number - 148629	Building	Historic	HP08 (Industrial building)	2004 (Christopher J. Hazel)	LA-08475
P-19-190717		Resource Name - 551 W Anaheim St; Other - LA60XC351A - Sprint Telecommunications Facility Candidate; OHP Property Number - 148628	Building	Historic	HP06 (1-3 story commercial building)	2004 (Christopher J. Hetzel)	LA-08475

## Resource List

Primary No.	Trinomial	Other IDs	Type	Age	Attribute codes	Recorded by	Reports
P-19-190718		Resource Name - Home Ice & Cold Storage Co.; Resource Name - California Cold Storage & Distribution Co.; OHP Property Number - 148622; Other - LA60XC351A - Sprint Telecommunications Facility Candidate	Building	Historic	HP08 (Industrial building)	2004 (Christeen Taniguchi, MBA)	LA-08475
P-19-190938		Resource Name - The Boat Yard - Marina Del Rey	Building	Historic	HP06 (1-3 story commercial building)	2014 (Carrie Chasteen, Applied Earthworks, Inc)	LA-12757
P-19-190970		Resource Name - California Institute of the Arts; Other - AT&T Mobility LLC NL0441/Cal Arts	Building	Historic	HP15 (Educational building)	2014 (K.A. Crawford, Crawford Historic Services)	LA-12688
P-19-190986		Resource Name - SCE Santa Fe Tower 2/Hinson Harbor Gen M3-T2; Other - T-Mobile West LLC LA92220A (LA2892C-LA92220A)	Structure	Historic	HP11 (Engineering structure)	2014 (K.A. Crawford, Crawford Historic Services)	LA-12698
P-19-192292		Resource Name - Broadway Parking Garage	Building	Historic	HP14 (Government building)	2015 (Shannon Carmack, Rincon Consultants)	LA-12959
P-19-192293		Resource Name - City Hall-Library Complex	Building	Historic	HP14 (Government building)	2015 (Shannon Carmack, Rincon Consultants)	LA-12959
P-19-192294		Resource Name - Lincoln Park	Building	Historic	HP14 (Government building)	2015 (Shannon Carmack, Rincon Consultants)	LA-12959
P-19-192295		Resource Name - Long Beach Courthouse	Building	Historic	HP14 (Government building)	2008 (L. Carias); 2015 (Shannon Carmack, Rincon Consultants)	LA-12959
P-19-192296		Resource Name - Public Safety Building	Building	Historic	HP14 (Government building)	2015 (Shannon Carmack, Rincon Consultants)	LA-12959
P-19-192300		Resource Name - Teledyne Microelectronics; Resource Name - Woodbury R W Sprague Products Co.	Building	Historic	HP06 (1-3 story commercial building)	2016 (Jeanette McKenna, McKenna et al)	LA-12863
P-19-192323		Resource Name - ICF-BS-003H - Utility Poles	Object	Historic	HP11 (Engineering structure)	2010 (Chmiel R. Mitchell, ICF)	
P-19-192324		Resource Name - ICF-BS-010H	Object	Historic	AH07 (Roads/trails/railroad grades)	2010 (R. Mitchell, ICF)	

## Resource List

Primary No.	Trinomial	Other IDs	Type	Age	Attribute codes	Recorded by	Reports
P-19-192325		Resource Name - ICF-BS-018H	Structure	Historic	HP20 (Canal/aqueduct)	2010 (C. Shaver, ICF)	
P-19-192468		Resource Name - 14999 La Cumbre Dr	Building	Historic	HP02 (Single family property)	2017 (Margarita Jerabek, ESA)	
P-30-000256	CA-ORA-000256	Resource Name - Landing Hill #1	Site	Prehistoric	AP15 (Habitation debris)	1969 (McKinney, PCAS); 1996 (Stickell, E. Gary)	OR-00493, OR-01049, OR-01272, OR-01581, OR-01643, OR-01816, OR-01858, OR-01931, OR-01995, OR-02033, OR-03280, OR-03735, OR-03819, OR-03821, OR-03913, OR-04030, OR-04034
P-30-000257	CA-ORA-000257	Resource Name - LANDING HILL #2	Site	Prehistoric	AP02 (Lithic scatter)	1969 (MCKINNEY, PCAS); 1996 (Stickell, Gary E.)	OR-00493, OR-01272, OR-01581, OR-01816, OR-01931, OR-01995, OR-02033, OR-03280, OR-03819, OR-03821, OR-04030, OR-04034
P-30-000258	CA-ORA-000258	Resource Name - LANDING HILL #3	Site	Prehistoric	AP02 (Lithic scatter); AP11 (Hearths/pits); AP15 (Habitation debris)	1969 (MCKINNEY, PCAS); 1996 (Stickell, E. Gary)	OR-00493, OR-01272, OR-01581, OR-01608, OR-01610, OR-01816, OR-01931, OR-01995, OR-02033, OR-03280, OR-03735, OR-03819, OR-03821, OR-04030, OR-04034
P-30-001473	CA-ORA-001473	Resource Name - LH-12 (Landing Hill #12 site)	Site	Prehistoric	AP15 (Habitation debris)	1996 (Flaherty; Stickell, ERA)	OR-01643, OR-01858, OR-03280, OR-03735, OR-03819, OR-03821
P-30-001540	CA-ORA-001540	Resource Name - B-2	Site	Prehistoric	AP15 (Habitation debris)	2000 (J. Underwood, KEA Environmental, Inc.)	OR-03280, OR-03819, OR-03821

## Resource List

Primary No.	Trinomial	Other IDs	Type	Age	Attribute codes	Recorded by	Reports
P-30-001542	CA-ORA-001542/H	Resource Name - B-4/H	Site	Prehistoric, Historic	AH04 (Privies/dumps/trash scatters); AP15 (Habitation debris)	2000 (J. Underwood, KEA Environmental, Inc.)	OR-03280, OR- 03819, OR-03821
P-30-001543	CA-ORA-001543H	Resource Name - B-5H	Site	Historic	AH04 (Privies/dumps/trash scatters)	2000 (J. Underwood, KEA Environmental, Inc.)	OR-03280, OR- 03819, OR-03821, OR-03869
P-30-001544	CA-ORA-001544	Resource Name - B-6	Site	Prehistoric	AP02 (Lithic scatter); AP15 (Habitation debris)	2000 (J. Underwood, KEA Environmental, Inc.)	OR-03280, OR- 03819, OR-03821
P-30-001545	CA-ORA-001545	Resource Name - B-7	Site	Prehistoric	AP15 (Habitation debris); AP16 (Other)	2000 (J. Underwood, KEA Environmental, Inc.)	OR-03280, OR- 03819, OR-03821
P-30-156069		OHP Property Number - 035416; Resource Name - Old Seal Beach City Hall	Building	Historic	HP14 (Government building)	1982 (Harold Thomas, Heritage Orange County); 2010 (Brent D. Johnson, Heritage Preservation Consultants); 2015 (David Brunzell, BCR)	OR-04023, OR- 04105, OR-04505
P-30-162293		OHP Property Number - 090904; Resource Name - Seal Beach Red Car; Other - SHPI-ORA-020; Other - zip 90740	Object	Historic	HP18 (Train)	1985 (State Historical Resources Commission, Dept of Parks & Rec)	
P-30-177074		Resource Name - Los Alamitos Channel; Other - LSA-OCY1101A-1	Structure	Historic	AH06 (Water conveyance system)	2011 (Phil and Terri Fulton, LSA Associates, Inc); 2013 (M. Dice, FirstCarbon Solutions)	
P-30-177292		Resource Name - 13100 Oak Hills Dr; Other - Leisure World; Other - zip 90740	Building	Historic	HP03 (Multiple family property)	2010 (Carrie Chasteen, Parsons)	OR-04172
P-30-177293		Resource Name - 13040 Oak Hills Dr; Other - Leisure World; Other - zip 90740	Building	Historic	HP03 (Multiple family property)	2010 (Carrie Chasteen, Parsons)	OR-04172
P-30-177294		Resource Name - 1040 Foxburg Rd; Other - Leisure World; Other - Bldg #217; Other - zip 90740	Building	Historic	HP03 (Multiple family property)	2010 (Carrie Chasteen, Parsons)	OR-04172

## Resource List

Primary No.	Trinomial	Other IDs	Type	Age	Attribute codes	Recorded by	Reports
P-30-177295		OHP Property Number - 187588; Resource Name - 136 College Park Dr; Other - zip 90740	Building	Historic	HP02 (Single family property)	2010 (Carrie Chasteen, Parsons)	OR-04172
P-30-177296		OHP Property Number - 187589; Resource Name - 156 College Park Dr; Other - zip 90740	Building	Historic	HP02 (Single family property)	2010 (Carrie Chasteen, Parsons)	OR-04172
P-30-177297		OHP Property Number - 187590; Resource Name - 196 College Park Dr; Other - zip 90740	Building	Historic	HP02 (Single family property)	2010 (Carrie Chasteen, Parsons)	OR-04172
P-30-177298		OHP Property Number - 187591; Resource Name - 200 College Park Dr; Other - zip 90740	Building	Historic	HP02 (Single family property)	2010 (Carrie Chasteen, Parsons)	OR-04172
P-30-177299		OHP Property Number - 187592; Resource Name - 212 College Park Dr; Other - zip 90740	Building	Historic	HP02 (Single family property)	2010 (Carrie Chasteen, Parsons)	OR-04172
P-30-177300		OHP Property Number - 187593; Resource Name - 216 College Park Dr; Other - zip 90740	Building	Historic	HP02 (Single family property)	2010 (Carrie Chasteen, Parsons)	OR-04172
P-30-177301		OHP Property Number - 187594; Resource Name - 224 College Park Dr; Other - zip 90740	Building	Historic	HP02 (Single family property)	2010 (Carrie Chasteen, Parsons)	OR-04172
P-30-177302		OHP Property Number - 187595; Resource Name - 232 College Park Dr; Other - zip 90740	Building	Historic	HP02 (Single family property)	2010 (Carrie Chasteen, Parsons)	OR-04172
P-30-177303		OHP Property Number - 187596; Resource Name - 244 College Park Dr; Other - zip 90740	Building	Historic	HP02 (Single family property)	2010 (Carrie Chasteen, Parsons)	OR-04172
P-30-177304		OHP Property Number - 187597; Resource Name - 256 College Park Dr; Other - zip 90740	Building	Historic	HP02 (Single family property)	2010 (Carrie Chasteen, Parsons)	OR-04172



## Resource List

Primary No.	Trinomial	Other IDs	Type	Age	Attribute codes	Recorded by	Reports
P-30-177305		OHP Property Number - 187598; Resource Name - 268 College Park Dr; Other - zip 90740	Building	Historic	HP02 (Single family property)	2010 (Carrie Chasteen, Parsons)	OR-04172
P-30-177306		OHP Property Number - 187599; Resource Name - 276 College Park Dr; Other - zip 90740	Building	Historic	HP02 (Single family property)	2010 (Carrie Chasteen, Parsons)	OR-04172
P-30-177307		OHP Property Number - 187600; Resource Name - 296 College Park Dr; Other - zip 90740	Building	Historic	HP02 (Single family property)	2010 (Carrie Chasteen, Parsons)	OR-04172
P-30-177308		OHP Property Number - 187601; Resource Name - 300 College Park Dr; Other - zip 90740	Building	Historic	HP02 (Single family property)	2010 (Carrie Chasteen, Parsons)	OR-04172
P-30-177309		OHP Property Number - 187602; Resource Name - 108 Dartmouth Circle; Other - zip 90740	Building	Historic	HP02 (Single family property)	2010 (Carrie Chasteen, Parsons)	OR-04172
P-30-177310		OHP Property Number - 187603; Resource Name - 321 Harvard Ln; Other - zip 90740	Building	Historic	HP02 (Single family property)	2010 (Carrie Chasteen, Parsons)	OR-04172
P-30-177359		OHP Property Number - 187495; Resource Name - 12661 Martha Ann Dr; Other - zip 90720	Building	Historic	HP02 (Single family property)	2010 (Carrie Chasteen, Parsons)	OR-04172
P-30-177360		OHP Property Number - 187496; Resource Name - 12641 Martha Ann Dr; Other - zip 90720	Building	Historic	HP02 (Single family property)	2010 (Carrie Chasteen, Parsons)	OR-04172
P-30-177361		OHP Property Number - 187497; Resource Name - 12591 Martha Ann Dr; Other - zip 90720	Building	Historic	HP02 (Single family property)	2010 (Carrie Chasteen, Parsons)	OR-04172
P-30-177362		OHP Property Number - 187498; Resource Name - 12571 Martha Ann Dr; Other - zip 90720	Building	Historic	HP02 (Single family property)	2010 (Carrie Chasteen, Parsons)	OR-04172

## Resource List

Primary No.	Trinomial	Other IDs	Type	Age	Attribute codes	Recorded by	Reports
P-30-177363		OHP Property Number - 187499; Resource Name - 12541 Martha Ann Dr; Other - zip 90720	Building	Historic	HP02 (Single family property)	2010 (Carrie Chasteen, Parsons)	OR-04172
P-30-177364		OHP Property Number - 187500; Resource Name - 12481 Martha Ann Dr; Other - zip 90720	Building	Historic	HP02 (Single family property)	2010 (Carrie Chasteen, Parsons)	OR-04172
P-30-177365		OHP Property Number - 187501; Resource Name - 12461 Martha Ann Dr; Other - zip 90720	Building	Historic	HP02 (Single family property)	2010 (Carrie Chasteen, Parsons)	OR-04172
P-30-177366		OHP Property Number - 187502; Resource Name - 12411 Martha Ann Dr; Other - zip 90720	Building	Historic	HP02 (Single family property)	2010 (Carrie Chasteen, Parsons)	OR-04172
P-30-177367		OHP Property Number - 187503; Resource Name - 12361 Martha Ann Dr; Other - zip 90720	Building	Historic	HP02 (Single family property)	2010 (Carrie Chasteen, Parsons)	OR-04172
P-30-177368		OHP Property Number - 187504; Resource Name - 12291 Martha Ann Dr; Other - zip 90720	Building	Historic	HP02 (Single family property)	2010 (Carrie Chasteen, Parsons)	OR-04172
P-30-177369		OHP Property Number - 187505; Resource Name - 12271 Martha Ann Dr; Other - zip 90720	Building	Historic	HP02 (Single family property)	2010 (Carrie Chasteen, Parsons)	OR-04172
P-30-177370		OHP Property Number - 187506; Resource Name - 12241 Martha Ann Dr; Other - zip 90720	Building	Historic	HP02 (Single family property)	2010 (Carrie Chasteen, Parsons)	OR-04172
P-30-177371		OHP Property Number - 187507; Resource Name - 12201 Martha Ann Dr; Other - zip 90720	Building	Historic	HP02 (Single family property)	2010 (Carrie Chasteen, Parsons)	OR-04172
P-30-177372		OHP Property Number - 187508; Resource Name - 12131 Martha Ann Dr; Other - zip 90720	Building	Historic	HP02 (Single family property)	2010 (Carrie Chasteen, Parsons)	OR-04172

## Resource List

Primary No.	Trinomial	Other IDs	Type	Age	Attribute codes	Recorded by	Reports
P-30-177373		OHP Property Number - 187509; Resource Name - 12081 Martha Ann Dr; Other - zip 90720	Building	Historic	HP02 (Single family property)	2010 (Carrie Chasteen, Parsons)	OR-04172
P-30-177374		OHP Property Number - 187510; Resource Name - 12071 Martha Ann Dr; Other - zip 90720	Building	Historic	HP02 (Single family property)	2010 (Carrie Chasteen, Parsons)	OR-04172
P-30-177375		OHP Property Number - 187511; Resource Name - 11971 Martha Ann Dr; Other - zip 90720	Building	Historic	HP02 (Single family property)	2010 (Carrie Chasteen, Parsons)	OR-04172
P-30-177376		OHP Property Number - 187512; Resource Name - 11901 Martha Ann Dr; Other - zip 90720	Building	Historic	HP02 (Single family property)	2010 (Carrie Chasteen, Parsons)	OR-04172
P-30-177377		OHP Property Number - 187513; Resource Name - 11871 Martha Ann Dr; Other - zip 90720	Building	Historic	HP02 (Single family property)	2010 (Carrie Chasteen, Parsons)	OR-04172
P-30-177378		OHP Property Number - 187514; Resource Name - 11831 Martha Ann Dr; Other - zip 90720	Building	Historic	HP02 (Single family property)	2010 (Carrie Chasteen, Parsons)	OR-04172
P-30-177379		OHP Property Number - 187515; Resource Name - 11801 Martha Ann Dr; Other - zip 90720	Building	Historic	HP02 (Single family property)	2010 (Carrie Chasteen, Parsons)	OR-04172
P-30-177380		OHP Property Number - 187521; Resource Name - 11771 Martha Ann Dr; Other - zip 90720	Building	Historic	HP02 (Single family property)	2010 (Carrie Chasteen, Parsons)	OR-04172
P-30-177381		OHP Property Number - 187522; Resource Name - 11761 Martha Ann Dr; Other - zip 90720	Building	Historic	HP02 (Single family property)	2010 (Carrie Chasteen, Parsons)	OR-04172
P-30-177382		OHP Property Number - 187523; Resource Name - 11741 Martha Ann Dr; Other - zip 90720	Building	Historic	HP02 (Single family property)	2010 (Carrie Chasteen, Parsons)	OR-04172

## Resource List

Primary No.	Trinomial	Other IDs	Type	Age	Attribute codes	Recorded by	Reports
P-30-177383		OHP Property Number - 187524; Resource Name - 11701 Martha Ann Dr; Other - zip 90720	Building	Historic	HP02 (Single family property)	2010 (Carrie Chasteen, Parsons)	OR-04172
P-30-177384		OHP Property Number - 187525; Resource Name - 11671 Martha Ann Dr; Other - zip 90720	Building	Historic	HP02 (Single family property)	2010 (Carrie Chasteen, Parsons)	OR-04172
P-30-177385		OHP Property Number - 187526; Resource Name - 11641 Martha Ann Dr; Other - zip 90720	Building	Historic	HP02 (Single family property)	2010 (Carrie Chasteen, Parsons)	OR-04172
P-30-177386		OHP Property Number - 187527; Resource Name - 11621 Martha Ann Dr; Other - zip 90720	Building	Historic	HP02 (Single family property)	2010 (Carrie Chasteen, Parsons)	OR-04172
P-30-177387		OHP Property Number - 187528; Resource Name - 11611 Martha Ann Dr; Other - zip 90720	Building	Historic	HP02 (Single family property)	2010 (Carrie Chasteen, Parsons)	OR-04172
P-30-177388		OHP Property Number - 187529; Resource Name - 11591 Martha Ann Dr; Other - zip 90720	Building	Historic	HP02 (Single family property)	2010 (Carrie Chasteen, Parsons)	OR-04172
P-30-177389		OHP Property Number - 187530; Resource Name - 11541 Martha Ann Dr; Other - zip 90720	Building	Historic	HP02 (Single family property)	2010 (Carrie Chasteen, Parsons)	OR-04172
P-30-177390		OHP Property Number - 187531; Resource Name - 11531 Martha Ann Dr; Other - zip 90720	Building	Historic	HP02 (Single family property)	2010 (Carrie Chasteen, Parsons)	OR-04172
P-30-177391		OHP Property Number - 187532; Resource Name - 11525 Martha Ann Dr; Other - zip 90720	Building	Historic	HP02 (Single family property)	2010 (Carrie Chasteen, Parsons)	OR-04172
P-30-177392		OHP Property Number - 187533; Resource Name - 11501 Martha Ann Dr; Other - zip 90720	Building	Historic	HP02 (Single family property)	2010 (Carrie Chasteen, Parsons)	OR-04172

## Resource List

Primary No.	Trinomial	Other IDs	Type	Age	Attribute codes	Recorded by	Reports
P-30-177393		OHP Property Number - 187534; Resource Name - 11491 Martha Ann Dr; Other - zip 90720	Building	Historic	HP02 (Single family property)	2010 (Carrie Chasteen, Parsons)	OR-04172
P-30-177394		OHP Property Number - 187535; Resource Name - 11471 Martha Ann Dr; Other - zip 90720	Building	Historic	HP02 (Single family property)	2010 (Carrie Chasteen, Parsons)	OR-04172
P-30-177395		OHP Property Number - 187536; Resource Name - 11431 Martha Ann Dr; Other - zip 90720	Building	Historic	HP02 (Single family property)	2010 (Carrie Chasteen, Parsons)	OR-04172
P-30-177396		OHP Property Number - 187537; Resource Name - 11381 Martha Ann Dr; Other - zip 90720	Building	Historic	HP02 (Single family property)	2010 (Carrie Chasteen, Parsons)	OR-04172
P-30-177397		OHP Property Number - 187538; Resource Name - 11351 Martha Ann Dr; Other - zip 90720	Building	Historic	HP02 (Single family property)	2010 (Carrie Chasteen, Parsons)	OR-04172
P-30-177398		OHP Property Number - 187539; Resource Name - 11331 Martha Ann Dr; Other - zip 90720	Building	Historic	HP02 (Single family property)	2010 (Carrie Chasteen, Parsons)	OR-04172
P-30-177399		OHP Property Number - 187540; Resource Name - 11291 Martha Ann Dr; Other - zip 90720	Building	Historic	HP02 (Single family property)	2010 (Carrie Chasteen, Parsons)	OR-04172
P-30-177400		OHP Property Number - 187541; Resource Name - 11271 Martha Ann Dr; Other - zip 90720	Building	Historic	HP02 (Single family property)	2010 (Carrie Chasteen, Parsons)	OR-04172
P-30-177401		OHP Property Number - 187542; Resource Name - 11251 Martha Ann Dr; Other - zip 90720	Building	Historic	HP02 (Single family property)	2010 (Carrie Chasteen, Parsons)	OR-04172
P-30-177402		OHP Property Number - 187543; Resource Name - 11211 Martha Ann Dr; Other - zip 90720	Building	Historic	HP02 (Single family property)	2010 (Carrie Chasteen, Parsons)	OR-04172

## Resource List

Primary No.	Trinomial	Other IDs	Type	Age	Attribute codes	Recorded by	Reports
P-30-177403		OHP Property Number - 187544; Resource Name - 11207 Martha Ann Dr; Other - zip 90720	Building	Historic	HP02 (Single family property)	2010 (Carrie Chasteen, Parsons)	OR-04172
P-30-177405		OHP Property Number - 187546; Resource Name - 11171 Martha Ann Dr; Other - zip 90720	Building	Historic	HP02 (Single family property)	2010 (Carrie Chasteen, Parsons)	OR-04172
P-30-177406		OHP Property Number - 187547; Resource Name - 11161 Martha Ann Dr; Other - zip 90720	Building	Historic	HP02 (Single family property)	2010 (Carrie Chasteen, Parsons)	OR-04172
P-30-177407		OHP Property Number - 187548; Resource Name - 11151 Martha Ann Dr; Other - zip 90720	Building	Historic	HP02 (Single family property)	2010 (Carrie Chasteen, Parsons)	OR-04172
P-30-177408		OHP Property Number - 187549; Resource Name - 11111 Martha Ann Dr; Other - zip 90720	Building	Historic	HP02 (Single family property)	2010 (Carrie Chasteen, Parsons)	OR-04172



MARK PESTRELLA, Director

# COUNTY OF LOS ANGELES

## DEPARTMENT OF PUBLIC WORKS

*"To Enrich Lives Through Effective and Caring Service"*

900 SOUTH FREMONT AVENUE  
ALHAMBRA, CALIFORNIA 91803-1331  
Telephone: (626) 458-5100  
<http://dpw.lacounty.gov>

ADDRESS ALL CORRESPONDENCE TO:  
P.O. BOX 1460  
ALHAMBRA, CALIFORNIA 91802-1460  
IN REPLY PLEASE  
REFER TO FILE:

June 25, 2018

Andrew Salas, Chairman  
Gabrieleno Band of Mission Indians - Kizh Nation  
P.O. Box 393  
Covina, CA 91723

**Subject: Assembly Bill (AB) 52 (Public Resources Code §21080.3.1): Long-term Streambed Alteration Agreement for the Soft-Bottom Channel Maintenance Plan for Select Reaches, Los Angeles County, California**

Dear Mr. Salas,

The Los Angeles County Flood Control District (LACFCD) is the lead agency, pursuant to the California Environmental Quality Act (CEQA), for the Long-term Streambed Alteration Agreement for the Soft-Bottom Channel Maintenance Plan for Select Reaches, Initial Study/Mitigated Negative Declaration (IS/MND). The IS/MND will analyze the environmental impacts of maintenance activities associated with the LACFCD's Soft-Bottom Channel Maintenance Plan in order for the CDFW to process the requested Section 1600 Agreement for 18 LACFCD-managed soft-bottomed channels (reaches): Reaches 101-105, 108-110, and 112-121. The IS/MND will only analyze the LACFCD's routine maintenance activities and is not applicable to emergency clearing or other emergency maintenance activities that may be necessary for operation of the LACFCD's reaches. The maintenance activities in each reach right-of-way are expected to include, but not be limited to, trimming and removal of native and non-native vegetation, clearing of debris and trash, and sediment re-contouring and removal. Reaches 101-105, 108-110, and 112-121 are located within cities as well as within unincorporated Los Angeles County. The locations of these reaches are shown on Exhibit 1, Regional Location.

AB 52 requires lead agencies to consult with California Native American tribes that request such consultation in writing prior to the agency's release of a Notice of Preparation (NOP) of an Environmental Impact Report (EIR) or notice of a Mitigated Negative Declaration (MND), or Negative Declaration (ND). To that end, LACFCD is notifying you of this Project. AB 52 allows tribes 30 days after receiving notification to request consultation.

Your participation in this local planning process is important. If you possess any information or knowledge regarding Native American Sacred Lands or other tribal cultural resources in and around the Project site, and wish to consult with LACFCD regarding these resources or mitigation measures to reduce the impacts of the Project on them, please direct your email to [ntmoran@dpw.lacounty.gov](mailto:ntmoran@dpw.lacounty.gov) or any correspondence on this matter to:

Nandini T. Moran  
Civil Engineer  
900 South Fremont Avenue  
Annex Building, 2<sup>nd</sup> Floor  
Alhambra, CA 91803-1331

LACFCD would welcome a response at your earliest possible convenience, but no later than 30 days after receiving this letter. Should we not receive a response within 30 days, we will presume that you have declined consultation under AB 52. Please do not hesitate to let me know if you have any questions or would like to discuss the proposed Project. I can be reached by phone at (626) 458-7810.

Thank you very much for your assistance.

Sincerely,

A handwritten signature in black ink, appearing to read 'Nandini T. Moran', with a long horizontal flourish extending to the right.

Nandini T. Moran  
Civil Engineer

Attachment – Exhibit 1, Regional Location





MARK PESTRELLA, Director

# COUNTY OF LOS ANGELES

## DEPARTMENT OF PUBLIC WORKS

*"To Enrich Lives Through Effective and Caring Service"*

900 SOUTH FREMONT AVENUE  
ALHAMBRA, CALIFORNIA 91803-1331  
Telephone: (626) 458-5100  
<http://dpw.lacounty.gov>

ADDRESS ALL CORRESPONDENCE TO:  
P.O. BOX 1460  
ALHAMBRA, CALIFORNIA 91802-1460  
IN REPLY PLEASE  
REFER TO FILE:

June 25, 2018

Anthony Morales, Chief  
Gabrieleno Tongva, San Gabriel Band of Mission Indians  
P.O. Box 693  
San Gabriel, CA 91778

**Subject: Assembly Bill (AB) 52 (Public Resources Code §21080.3.1): Long-term Streambed Alteration Agreement for the Soft-Bottom Channel Maintenance Plan for Select Reaches, Los Angeles County, California**

Dear Mr. Morales,

The Los Angeles County Flood Control District (LACFCD) is the lead agency, pursuant to the California Environmental Quality Act (CEQA), for the Long-term Streambed Alteration Agreement for the Soft-Bottom Channel Maintenance Plan for Select Reaches, Initial Study/Mitigated Negative Declaration (IS/MND). The IS/MND will analyze the environmental impacts of maintenance activities associated with the LACFCD's Soft-Bottom Channel Maintenance Plan in order for the CDFW to process the requested Section 1600 Agreement for 18 LACFCD-managed soft-bottomed channels (reaches): Reaches 101-105, 108-110, and 112-121. The IS/MND will only analyze the LACFCD's routine maintenance activities and is not applicable to emergency clearing or other emergency maintenance activities that may be necessary for operation of the LACFCD's reaches. The maintenance activities in each reach right-of-way are expected to include, but not be limited to, trimming and removal of native and non-native vegetation, clearing of debris and trash, and sediment re-contouring and removal. Reaches 101-105, 108-110, and 112-121 are located within cities as well as within unincorporated Los Angeles County. The locations of these reaches are shown on Exhibit 1, Regional Location.

AB 52 requires lead agencies to consult with California Native American tribes that request such consultation in writing prior to the agency's release of a Notice of Preparation (NOP) of an Environmental Impact Report (EIR) or notice of a Mitigated Negative Declaration (MND), or Negative Declaration (ND). To that end, LACFCD is notifying you of this Project. AB 52 allows tribes 30 days after receiving notification to request consultation.


Your participation in this local planning process is important. If you possess any information or knowledge regarding Native American Sacred Lands or other tribal cultural resources in and around the Project site, and wish to consult with LACFCD regarding these resources or mitigation measures to reduce the impacts of the Project on them, please direct your email to [ntmoran@dpw.lacounty.gov](mailto:ntmoran@dpw.lacounty.gov) or any correspondence on this matter to:

Nandini T. Moran  
Civil Engineer  
900 South Fremont Avenue  
Annex Building, 2<sup>nd</sup> Floor  
Alhambra, CA 91803-1331

LACFCD would welcome a response at your earliest possible convenience, but no later than 30 days after receiving this letter. Should we not receive a response within 30 days, we will presume that you have declined consultation under AB 52. Please do not hesitate to let me know if you have any questions or would like to discuss the proposed Project. I can be reached by phone at (626) 458-7810.

Thank you very much for your assistance.

Sincerely,

A handwritten signature in black ink, appearing to read 'Nandini T. Moran', written over a horizontal line.

Nandini T. Moran  
Civil Engineer

Attachment – Exhibit 1, Regional Location



MARK PESTRELLA, Director

# COUNTY OF LOS ANGELES

## DEPARTMENT OF PUBLIC WORKS

*"To Enrich Lives Through Effective and Caring Service"*

900 SOUTH FREMONT AVENUE  
ALHAMBRA, CALIFORNIA 91803-1331  
Telephone: (626) 458-5100  
<http://dpw.lacounty.gov>

ADDRESS ALL CORRESPONDENCE TO:  
P.O. BOX 1460  
ALHAMBRA, CALIFORNIA 91802-1460  
IN REPLY PLEASE  
REFER TO FILE:

June 25, 2018

Octavio Escobedo, Tribal Chair  
Tejon Indian Tribe  
1761 Hasti Acres Drive, Suite 108  
Bakersfield, CA 93309

**Subject: Assembly Bill (AB) 52 (Public Resources Code §21080.3.1): Long-term Streambed Alteration Agreement for the Soft-Bottom Channel Maintenance Plan for Select Reaches, Los Angeles County, California**

Dear Mr. Escobedo,

The Los Angeles County Flood Control District (LACFCD) is the lead agency, pursuant to the California Environmental Quality Act (CEQA), for the Long-term Streambed Alteration Agreement for the Soft-Bottom Channel Maintenance Plan for Select Reaches, Initial Study/Mitigated Negative Declaration (IS/MND). The IS/MND will analyze the environmental impacts of maintenance activities associated with the LACFCD's Soft-Bottom Channel Maintenance Plan in order for the CDFW to process the requested Section 1600 Agreement for 18 LACFCD-managed soft-bottomed channels (reaches): Reaches 101-105, 108-110, and 112-121. The IS/MND will only analyze the LACFCD's routine maintenance activities and is not applicable to emergency clearing or other emergency maintenance activities that may be necessary for operation of the LACFCD's reaches. The maintenance activities in each reach right-of-way are expected to include, but not be limited to, trimming and removal of native and non-native vegetation, clearing of debris and trash, and sediment re-contouring and removal. Reaches 101-105, 108-110, and 112-121 are located within cities as well as within unincorporated Los Angeles County. The locations of these reaches are shown on Exhibit 1, Regional Location.

AB 52 requires lead agencies to consult with California Native American tribes that request such consultation in writing prior to the agency's release of a Notice of Preparation (NOP) of an Environmental Impact Report (EIR) or notice of a Mitigated Negative Declaration (MND), or Negative Declaration (ND). To that end, LACFCD is notifying you of this Project. AB 52 allows tribes 30 days after receiving notification to request consultation.

Your participation in this local planning process is important. If you possess any information or knowledge regarding Native American Sacred Lands or other tribal cultural resources in and around the Project site, and wish to consult with LACFCD regarding these resources or mitigation measures to reduce the impacts of the Project on them, please direct your email to [ntmoran@dpw.lacounty.gov](mailto:ntmoran@dpw.lacounty.gov) or any correspondence on this matter to:

Nandini T. Moran  
Civil Engineer  
900 South Fremont Avenue  
Annex Building, 2<sup>nd</sup> Floor  
Alhambra, CA 91803-1331

LACFCD would welcome a response at your earliest possible convenience, but no later than 30 days after receiving this letter. Should we not receive a response within 30 days, we will presume that you have declined consultation under AB 52. Please do not hesitate to let me know if you have any questions or would like to discuss the proposed Project. I can be reached by phone at (626) 458-7810.

Thank you very much for your assistance.

Sincerely,

A handwritten signature in black ink, appearing to read 'Nandini T. Moran', with a long horizontal flourish extending to the right.

Nandini T. Moran  
Civil Engineer

Attachment – Exhibit 1, Regional Location



MARK PESTRELLA, Director

# COUNTY OF LOS ANGELES

## DEPARTMENT OF PUBLIC WORKS

*"To Enrich Lives Through Effective and Caring Service"*

900 SOUTH FREMONT AVENUE  
ALHAMBRA, CALIFORNIA 91803-1331  
Telephone: (626) 458-5100  
<http://dpw.lacounty.gov>

ADDRESS ALL CORRESPONDENCE TO:  
P.O. BOX 1460  
ALHAMBRA, CALIFORNIA 91802-1460  
IN REPLY PLEASE  
REFER TO FILE:

June 25, 2018

Lee Clauss  
San Manuel Band of Mission Indians  
26569 Community Center Drive  
Highland, CA 92346

**Subject: Assembly Bill (AB) 52 (Public Resources Code §21080.3.1): Long-term Streambed Alteration Agreement for the Soft-Bottom Channel Maintenance Plan for Select Reaches, Los Angeles County, California**

Dear Mr. Clauss,

The Los Angeles County Flood Control District (LACFCD) is the lead agency, pursuant to the California Environmental Quality Act (CEQA), for the Long-term Streambed Alteration Agreement for the Soft-Bottom Channel Maintenance Plan for Select Reaches, Initial Study/Mitigated Negative Declaration (IS/MND). The IS/MND will analyze the environmental impacts of maintenance activities associated with the LACFCD's Soft-Bottom Channel Maintenance Plan in order for the CDFW to process the requested Section 1600 Agreement for 18 LACFCD-managed soft-bottomed channels (reaches): Reaches 101-105, 108-110, and 112-121. The IS/MND will only analyze the LACFCD's routine maintenance activities and is not applicable to emergency clearing or other emergency maintenance activities that may be necessary for operation of the LACFCD's reaches. The maintenance activities in each reach right-of-way are expected to include, but not be limited to, trimming and removal of native and non-native vegetation, clearing of debris and trash, and sediment re-contouring and removal. Reaches 101-105, 108-110, and 112-121 are located within cities as well as within unincorporated Los Angeles County. The locations of these reaches are shown on Exhibit 1, Regional Location.

AB 52 requires lead agencies to consult with California Native American tribes that request such consultation in writing prior to the agency's release of a Notice of Preparation (NOP) of an Environmental Impact Report (EIR) or notice of a Mitigated Negative Declaration (MND), or Negative Declaration (ND). To that end, LACFCD is notifying you of this Project. AB 52 allows tribes 30 days after receiving notification to request consultation.

Your participation in this local planning process is important. If you possess any information or knowledge regarding Native American Sacred Lands or other tribal cultural resources in and around the Project site, and wish to consult with LACFCD regarding these resources or mitigation measures to reduce the impacts of the Project on them, please direct your email to [ntmoran@dpw.lacounty.gov](mailto:ntmoran@dpw.lacounty.gov) or any correspondence on this matter to:

Nandini T. Moran  
Civil Engineer  
900 South Fremont Avenue  
Annex Building, 2<sup>nd</sup> Floor  
Alhambra, CA 91803-1331

LACFCD would welcome a response at your earliest possible convenience, but no later than 30 days after receiving this letter. Should we not receive a response within 30 days, we will presume that you have declined consultation under AB 52. Please do not hesitate to let me know if you have any questions or would like to discuss the proposed Project. I can be reached by phone at (626) 458-7810.

Thank you very much for your assistance.

Sincerely,

A handwritten signature in black ink, appearing to read 'Nandini T. Moran', with a long horizontal flourish extending to the right.

Nandini T. Moran  
Civil Engineer

Attachment – Exhibit 1, Regional Location



MARK PESTRELLA, Director

# COUNTY OF LOS ANGELES

## DEPARTMENT OF PUBLIC WORKS

*"To Enrich Lives Through Effective and Caring Service"*

900 SOUTH FREMONT AVENUE  
ALHAMBRA, CALIFORNIA 91803-1331  
Telephone: (626) 458-5100  
<http://dpw.lacounty.gov>

ADDRESS ALL CORRESPONDENCE TO:  
P.O. BOX 1460  
ALHAMBRA, CALIFORNIA 91802-1460  
IN REPLY PLEASE  
REFER TO FILE:

June 25, 2018

Jairo Avila, Tribal Historic and Cultural Preservation Officer  
Fernandeño Tataviam Band of Mission Indians  
1019 Second Street  
San Fernando, CA 91340

**Subject: Assembly Bill (AB) 52 (Public Resources Code §21080.3.1): Long-term Streambed Alteration Agreement for the Soft-Bottom Channel Maintenance Plan for Select Reaches, Los Angeles County, California**

Dear Mr. Avila,

The Los Angeles County Flood Control District (LACFCD) is the lead agency, pursuant to the California Environmental Quality Act (CEQA), for the Long-term Streambed Alteration Agreement for the Soft-Bottom Channel Maintenance Plan for Select Reaches, Initial Study/Mitigated Negative Declaration (IS/MND). The IS/MND will analyze the environmental impacts of maintenance activities associated with the LACFCD's Soft-Bottom Channel Maintenance Plan in order for the CDFW to process the requested Section 1600 Agreement for 18 LACFCD-managed soft-bottomed channels (reaches): Reaches 101-105, 108-110, and 112-121. The IS/MND will only analyze the LACFCD's routine maintenance activities and is not applicable to emergency clearing or other emergency maintenance activities that may be necessary for operation of the LACFCD's reaches. The maintenance activities in each reach right-of-way are expected to include, but not be limited to, trimming and removal of native and non-native vegetation, clearing of debris and trash, and sediment re-contouring and removal. Reaches 101-105, 108-110, and 112-121 are located within cities as well as within unincorporated Los Angeles County. The locations of these reaches are shown on Exhibit 1, Regional Location.

AB 52 requires lead agencies to consult with California Native American tribes that request such consultation in writing prior to the agency's release of a Notice of Preparation (NOP) of an Environmental Impact Report (EIR) or notice of a Mitigated Negative Declaration (MND), or Negative Declaration (ND). To that end, LACFCD is notifying you of this Project. AB 52 allows tribes 30 days after receiving notification to request consultation.


Your participation in this local planning process is important. If you possess any information or knowledge regarding Native American Sacred Lands or other tribal cultural resources in and around the Project site, and wish to consult with LACFCD regarding these resources or mitigation measures to reduce the impacts of the Project on them, please direct your email to [ntmoran@dpw.lacounty.gov](mailto:ntmoran@dpw.lacounty.gov) or any correspondence on this matter to:

Nandini T. Moran  
Civil Engineer  
900 South Fremont Avenue  
Annex Building, 2<sup>nd</sup> Floor  
Alhambra, CA 91803-1331

LACFCD would welcome a response at your earliest possible convenience, but no later than 30 days after receiving this letter. Should we not receive a response within 30 days, we will presume that you have declined consultation under AB 52. Please do not hesitate to let me know if you have any questions or would like to discuss the proposed Project. I can be reached by phone at (626) 458-7810.

Thank you very much for your assistance.

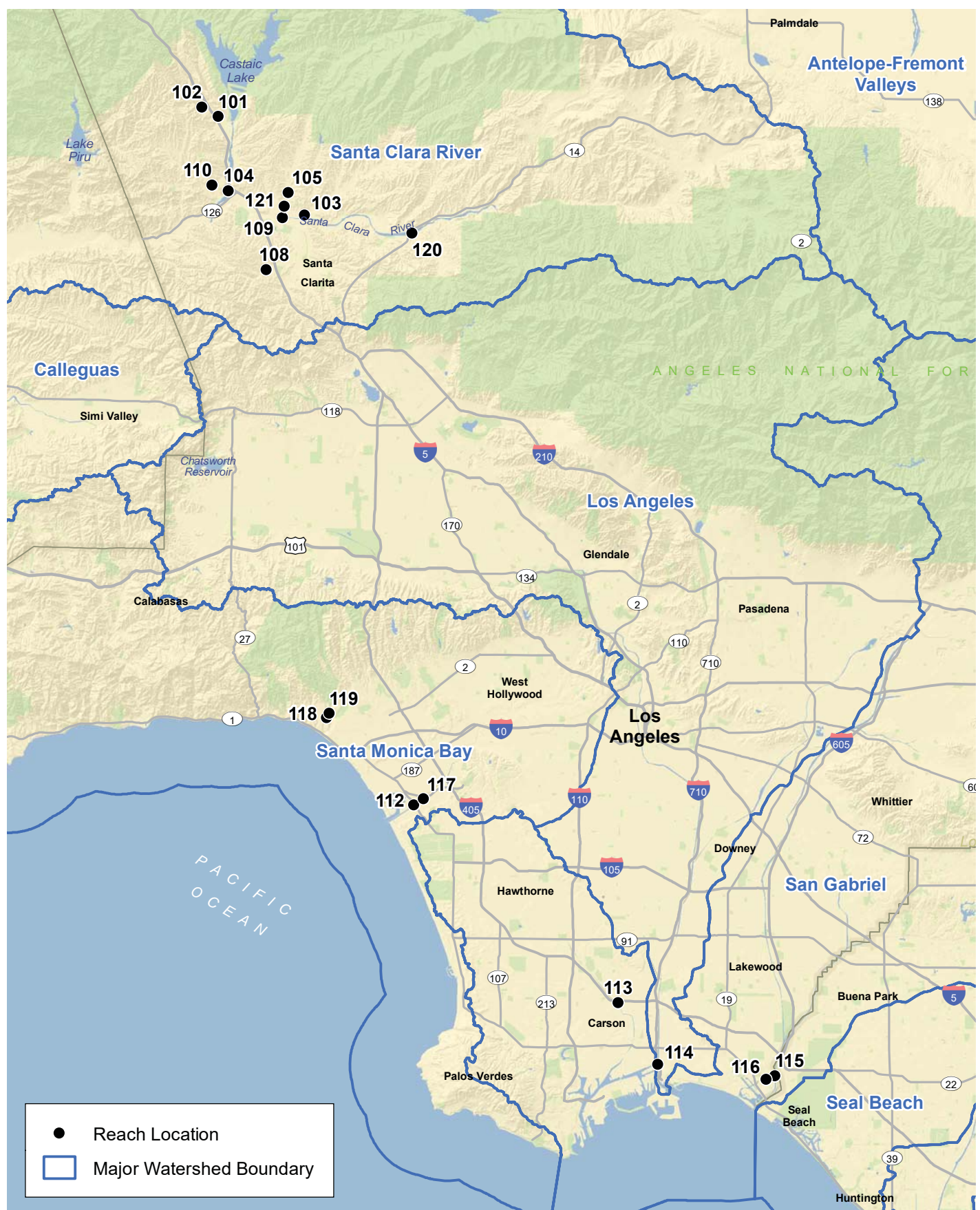
Sincerely,

A handwritten signature in black ink, appearing to read 'Nandini T. Moran', with a long horizontal flourish extending to the right.

Nandini T. Moran  
Civil Engineer


Attachment – Exhibit 1, Regional Location





## Regional Location

*Long-term Streambed Alteration Agreement for the Soft-Bottom Channel Maintenance Plan for Select Reaches*



## Exhibit 1



(Rev: 06/06/2018 CJS) R:\Projects\IPAS\CoLADPW (DPW)\J294\Graphics\MND\ex\_RL.pdf



U.S. Postal Service<sup>TM</sup>  
**CERTIFIED MAIL<sup>TM</sup> RECEIPT**  
(Domestic Mail Only; No Insurance Coverage Provided)

For delivery information visit our website at [www.usps.com](http://www.usps.com)

HIGHLAND, CA 92346

Postage	\$3.45
Certified Fee	\$2.75
Return Receipt Fee (Endorsement Required)	\$0.00
Restricted Delivery Fee (Endorsement Required)	\$0.00
Total Postage & Fees	\$6.20

Sent To **Attn: Lee Clauss**  
**San Manuel Band of Mission Indians**  
26569 Community Center Drive  
Highland, CA 92346

PS Form 3800, August 2006

See Reverse for Instructions

U.S. Postal Service<sup>TM</sup>  
**CERTIFIED MAIL<sup>TM</sup> RECEIPT**  
(Domestic Mail Only; No Insurance Coverage Provided)

For delivery information visit our website at [www.usps.com](http://www.usps.com)

BAKERSFIELD, CA 93309

Postage	\$3.45
Certified Fee	\$2.75
Return Receipt Fee (Endorsement Required)	\$0.00
Restricted Delivery Fee (Endorsement Required)	\$0.00
Total Postage & Fees	\$6.20

Sent To **Octavio Escobedo, Tribal Chair**  
**Tejon Indian Tribe**  
1781 Hasti Acres Drive, Suite 108  
Bakersfield, CA 93309

PS Form 3800, August 2006

See Reverse for Instructions

U.S. Postal Service<sup>TM</sup>  
**CERTIFIED MAIL<sup>TM</sup> RECEIPT**  
(Domestic Mail Only; No Insurance Coverage Provided)

For delivery information visit our website at [www.usps.com](http://www.usps.com)

COVINA, CA 91723

Postage	\$3.45
Certified Fee	\$2.75
Return Receipt Fee (Endorsement Required)	\$0.00
Restricted Delivery Fee (Endorsement Required)	\$0.00
Total Postage & Fees	\$6.20

Sent To **Andrew Salas, Chairman**  
**Gabrieleno Band of Mission Indians -**  
**Kizh Nation**  
P.O. Box 393  
Covina, CA 91723

PS Form 3800, August 2006

See Reverse for Instructions

U.S. Postal Service<sup>TM</sup>  
**CERTIFIED MAIL<sup>TM</sup> RECEIPT**  
(Domestic Mail Only; No Insurance Coverage Provided)

For delivery information visit our website at [www.usps.com](http://www.usps.com)

SAN GABRIEL, CA 91778

Postage	\$3.45
Certified Fee	\$2.75
Return Receipt Fee (Endorsement Required)	\$0.00
Restricted Delivery Fee (Endorsement Required)	\$0.00
Total Postage & Fees	\$6.20

Sent To **Anthony Morales, Chief**  
**Gabrieleno Tongva, San Gabriel Band of**  
**Mission Indians**  
P.O. Box 693  
San Gabriel, CA 91778

PS Form 3800, August 2006

See Reverse for Instructions

U.S. Postal Service<sup>TM</sup>  
**CERTIFIED MAIL<sup>TM</sup> RECEIPT**  
(Domestic Mail Only; No Insurance Coverage Provided)

For delivery information visit our website at [www.usps.com](http://www.usps.com)

SAN FERNANDO, CA 91340

Postage	\$3.45
Certified Fee	\$2.75
Return Receipt Fee (Endorsement Required)	\$0.00
Restricted Delivery Fee (Endorsement Required)	\$0.00
Total Postage & Fees	\$6.20

Sent To **Jairo Avila, Tribal Historic and Cultural**  
**Preservation Officer**  
**Fernandeño-Tataviam Band of Mission**  
**Indians**  
1019 Second Street  
San Fernando, CA 91340

PS Form 3800, August 2006

See Reverse for Instructions



## SENDER: COMPLETE THIS SECTION

- Complete items 1, 2, and 3.
- Print your name and address on the reverse so that we can return the card to you.
- Attach this card to the back of the mailpiece, or on the front if space permits.

1. Article Addressed to:

**Octavio Escobedo, Tribal Chair**  
**Tejon Indian Tribe**  
 1761 Hasti Acres Drive, Suite 108  
 Bakersfield, CA 93309



9590 9402 2628 6336 5731 35

2. Article Number (Transfer from service label)

P 7007 2680 0000 3968 0255

Domestic Return Receipt

## COMPLETE THIS SECTION ON DELIVERY

A. Signature

X

- ☐ Agent  
☐ Addressee

B. Received by (Printed Name)

C. Date of Delivery

D. Is delivery address different from item 1? ☐ YesIf YES, enter delivery address below: ☐ No

3. Service Type

- ☐ Adult Signature  
☐ Adult Signature Restricted Delivery  
☒ Certified Mail®  
☐ Certified Mail Restricted Delivery  
☐ Collect on Delivery  
☐ Collect on Delivery Restricted Delivery  
☐ Insured Mail  
☐ Insured Mail Restricted Delivery (over \$500)
- ☐ Priority Mail Express®  
☐ Registered Mail™  
☐ Registered Mail Restricted Delivery  
☒ Return Receipt for Merchandise  
☐ Signature Confirmation™  
☐ Signature Confirmation Restricted Delivery

## SENDER: COMPLETE THIS SECTION

- Complete items 1, 2, and 3.
- Print your name and address on the reverse so that we can return the card to you.
- Attach this card to the back of the mailpiece, or on the front if space permits.

1. Article Addressed to:

**Jairo Avila, Tribal Historic and Cultural**  
**Preservation Officer**  
 Fernandeno Tataviam Band of Mission  
 Indians  
 1019 Second Street  
 San Fernando, CA 91340



9590 9402 2628 6336 5731 11

2. Article Number (Transfer from service label)

7007 2680 0000 3968 0231

Domestic Return Receipt

## COMPLETE THIS SECTION ON DELIVERY

A. Signature

X

- ☐ Agent  
☐ Addressee

B. Received by (Printed Name)

C. Date of Delivery

D. Is delivery address different from item 1? ☐ YesIf YES, enter delivery address below: ☐ No

3. Service Type

- ☐ Adult Signature  
☐ Adult Signature Restricted Delivery  
☒ Certified Mail®  
☐ Certified Mail Restricted Delivery  
☐ Collect on Delivery  
☐ Collect on Delivery Restricted Delivery  
☐ Insured Mail  
☐ Insured Mail Restricted Delivery (over \$500)
- ☐ Priority Mail Express®  
☐ Registered Mail™  
☐ Registered Mail Restricted Delivery  
☒ Return Receipt for Merchandise  
☐ Signature Confirmation™  
☐ Signature Confirmation Restricted Delivery

## SENDER: COMPLETE THIS SECTION

- Complete items 1, 2, and 3.
- Print your name and address on the reverse so that we can return the card to you.
- Attach this card to the back of the mailpiece, or on the front if space permits.

1. Article Addressed to:

**Attn: Lee Clauss**  
**San Manuel Band of Mission Indians**  
 26509 Community Center Drive  
 Highland, CA 92346



9590 9402 2628 6336 5731 28

2. Article Number (Transfer from service label)

PS 7007 2680 0000 3968 0248

Domestic Return Receipt

## COMPLETE THIS SECTION ON DELIVERY

A. Signature

X

- ☐ Agent  
☐ Addressee

B. Received by (Printed Name)

C. Date of Delivery

D. Is delivery address different from item 1? ☐ YesIf YES, enter delivery address below: ☐ No

3. Service Type

- ☐ Adult Signature  
☐ Adult Signature Restricted Delivery  
☒ Certified Mail®  
☐ Certified Mail Restricted Delivery  
☐ Collect on Delivery  
☐ Collect on Delivery Restricted Delivery  
☐ Insured Mail  
☐ Insured Mail Restricted Delivery (over \$500)
- ☐ Priority Mail Express®  
☐ Registered Mail™  
☐ Registered Mail Restricted Delivery  
☒ Return Receipt for Merchandise  
☐ Signature Confirmation™  
☐ Signature Confirmation Restricted Delivery



## SENDER: COMPLETE THIS SECTION

- Complete items 1, 2, and 3.
- Print your name and address on the reverse so that we can return the card to you.
- Attach this card to the back of the mailpiece, or on the front if space permits.

1. Article Addressed to:

**Andrew Salas, Chairman**  
 Gabrieleno Band of Mission Indians –  
 Kizh Nation  
 P.O. Box 393  
 Covina, CA 91723



9590 9402 2628 6336 5731 04

2. Article Number (Transfer from service label)

PS 7007 2680 0000 3968 0224

Domestic Return Receipt

## COMPLETE THIS SECTION ON DELIVERY

A. Signature

X

- ☐ Agent  
☒ Addressee

B. Received by (Printed Name)

C. Date of Delivery

D. Is delivery address different from item 1?

If YES, enter delivery address below:

- ☒ Yes  
☐ No

3. Service Type

- ☐ Adult Signature  
☐ Adult Signature Restricted Delivery  
☒ Certified Mail®  
☐ Certified Mail Restricted Delivery  
☐ Collect on Delivery  
☐ Collect on Delivery Restricted Delivery  
☐ Insured Mail  
☐ Insured Mail Restricted Delivery (over \$500)
- ☐ Priority Mail Express®  
☐ Registered Mail™  
☐ Registered Mail Restricted Delivery  
☒ Return Receipt for Merchandise  
☐ Signature Confirmation™  
☐ Signature Confirmation Restricted Delivery

## SENDER: COMPLETE THIS SECTION

- Complete items 1, 2, and 3.
- Print your name and address on the reverse so that we can return the card to you.
- Attach this card to the back of the mailpiece, or on the front if space permits.

1. Article Addressed to:

**Anthony Salas, Chief**  
 Gabrieleno Band, San Gabriel Band of  
 Mission Indians  
 P.O. Box 683  
 San Gabriel, CA 91778



9590 9402 2628 6336 5730 98

2. Article Number (Transfer from service label)

PS 7007 2680 0000 3968 0217

Domestic Return Receipt

## COMPLETE THIS SECTION ON DELIVERY

A. Signature

X

- ☐ Agent  
☒ Addressee

B. Received by (Printed Name)

C. Date of Delivery

D. Is delivery address different from item 1?

If YES, enter delivery address below:

- ☐ Yes  
☒ No

3. Service Type

- ☐ Adult Signature  
☐ Adult Signature Restricted Delivery  
☒ Certified Mail®  
☐ Certified Mail Restricted Delivery  
☐ Collect on Delivery  
☐ Collect on Delivery Restricted Delivery  
☐ Insured Mail  
☐ Insured Mail Restricted Delivery (over \$500)
- ☐ Priority Mail Express®  
☐ Registered Mail™  
☐ Registered Mail Restricted Delivery  
☒ Return Receipt for Merchandise  
☐ Signature Confirmation™  
☐ Signature Confirmation Restricted Delivery

# CULTURAL RESOURCES REPORT FOR THE STICKLEBACK MOVIE RANCH

PREPARED FOR:

## **METROPOLITAN WATER DISTRICT OF SOUTHERN CALIFORNIA**

Environmental Planning  
700 North Alameda Street  
Los Angeles, California 90012  
Contact: Sean Carlson, Environmental Specialist

PREPARED BY:

Kate Kaiser, MSHP; Sarah Corder, MFA; Adriane Dorrlar, BA; and Samantha Murray, MA

**DUDEK**

38 North Marengo Avenue  
Pasadena, California 91101

**JANUARY 2018**



## TABLE OF CONTENTS

SECTION	PAGE
EXECUTIVE SUMMARY .....	V
1 INTRODUCTION.....	1
1.1 Site Location and Description.....	1
1.2 Personnel .....	1
1.3 Regulatory Setting.....	1
2 HISTORIC CONTEXT .....	13
2.1 Historical Overview of the Soledad Canyon Area.....	13
2.2 9777 Soledad Canyon Road .....	16
3 BACKGROUND RESEARCH .....	19
3.1 CHRIS Records Search.....	19
3.2 Building Development Research.....	20
4 CULTURAL RESOURCES SURVEY .....	23
4.1 Archaeological Survey.....	23
4.2 Built Environment Survey.....	24
5 SIGNIFICANCE EVALUATION .....	37
5.1 Stickleback Movie Ranch, 9777 Soledad Canyon Road.....	37
6 FINDINGS AND RECOMMENDATIONS .....	41
6.1 Summary of Findings.....	41
6.2 Management Recommendations .....	41
7 BIBLIOGRAPHY .....	43

## APPENDICES

A	CONFIDENTIAL SCCIC Records Search Results
B	DPR Forms

## FIGURES

1	Regional Map .....	3
2	Stickleback Movie Ranch Vicinity .....	5
3	Two women camping at Soledad Canyon, circa 1914-1918 (Accession No. LAPL00050615, LAPL) 2017) .....	15
4	Ad in Newhall Signal for Oasis Park, 1972 (Newhall Signal 1972) .....	16
5	Image of 1950s era playground equipment, Building 2 in background (Yelp 2017).....	18

6	Site Map .....	27
7	Building 1: Main (south) elevation, view to north 12/12/2017 (Image # IMG_0039) .....	29
8	Building 2: Main (south) elevation and east elevation, view to northwest 12/12/2017 (Image # IMG_0059) .....	30
9	Building 3: North elevation and east elevation, view to southwest (Image # IMG_0099) .....	31
10	Building 4: Main elevation and south elevation, view to northeast (Image # IMG_0143) .....	32
11	Building 5: South elevation and east elevation, view to northwest (Image # IMG_0122) .....	33
12	Building 6: South elevation and east elevation, view to northwest (Image # IMG_0023) .....	34
13	SPRR culvert: southwest elevation, view to northeast (Image # IMG_0027) .....	36

## TABLES

1	Previous Cultural Resources Studies within the Stickleback Movie Ranch .....	19
2	Previously Recorded Cultural Resources Within or Adjacent to the Stickleback Movie Ranch Site .....	20



## EXECUTIVE SUMMARY

Metropolitan Water District of Southern California (Metropolitan) retained Dudek to complete a historical resource significance evaluation of the Stickleback Movie Ranch property, located in unincorporated Los Angeles County near Santa Clarita, California. The study includes a California Historical Resources Information System (CHRIS) records search of the Stickleback Movie Ranch property and a 0.25-mile radius; a pedestrian survey of the project site for cultural resources; building development and archival research; recordation and evaluation of cultural resources identified within and around the Stickleback Movie Ranch portion of the project area; and an assessment of project-related impacts to historical resources in conformance with the California Environmental Quality Act (CEQA), and all applicable local municipal code and planning documents.

The former Stickleback Movie Ranch and all associated buildings and structures were found not eligible under all National Register of Historic Places (NRHP), California Register of Historical Resources (CRHR), and Los Angeles County designation criteria. Therefore, the property is not considered an historical resource for the purposes of CEQA.

No archaeological resources were identified within the property as a result of the CHRIS records search or survey. However, two previously recorded archaeological sites (P-19-001857 and P-19-001858) were identified directly north of the Stickleback Movie Ranch as a result of the records search. These resources were re-visited during the archaeological survey, and the site records were updated to reflect existing conditions. Because it is always possible that intact archaeological deposits are present at subsurface levels, the subject property should be treated as potentially sensitive for archaeological resources. Management recommendations to reduce potential impacts to unanticipated archaeological resources and human remains during restoration activities are provided in Section 6.2.

INTENTIONALLY LEFT BLANK

# 1 INTRODUCTION

Metropolitan Water District of Southern California (Metropolitan) retained Dudek to complete a historical resource significance evaluation of the Stickleback Movie Ranch property, located in unincorporated Los Angeles County near Santa Clarita, California. The study includes a California Historical Resources Information System (CHRIS) records search of the Stickleback Movie Ranch property and a 0.25-mile radius; a pedestrian survey of the subject property for cultural resources; building development and archival research; recordation and evaluation of cultural resources identified within and around the Stickleback Movie Ranch portion of the study area; and an assessment of potential impacts to historical resources in conformance with CEQA and all applicable local municipal code and planning documents.

## 1.1 Site Location and Description

Stickleback Movie Ranch is a approximately 41.1-acre property located in rural northern Los Angeles County in the Soledad Canyon portion of the Santa Clara River watershed, approximately 4.7 miles west of Ravenna, 6.5 miles south of Agua Dulce, and 4.9 miles from CA Highway 14 (see Figure 1, Regional Map). The area around the river is a wide, flat streambed, thickly vegetated with cottonwoods, willows, and brush. The hills north of the main built environment area is steep scree and bare soil hills, with sparse Mojave desert vegetation groups. There is a very steep and rocky slope south of Soledad Canyon Road interspersed with steeply pitched drainages. The subject property is located on the Agua Dulce U.S. Geological Survey 7.5-minute Quadrangle, Township 4N, Range 14W, Sections 12 and 13 (See Figure 2, Stickleback Movie Ranch Vicinity).

## 1.2 Personnel

This study was prepared in accordance with the requirements of CEQA and in consideration of all Los Angeles County ordinances and regulations. The report and built environment evaluation was prepared by Dudek Architectural Historians Kate Kaiser, MSHP, and Sarah Corder, MFA, both of whom meet the Secretary of the Interior's Professional Qualification Standards (PQS) for architectural history. The records search, archaeological survey, and site record updates were prepared by Dudek Archaeologist Adriane Dorrlor, BA. This report was reviewed for quality assurance/quality control by Samantha Murray, MA, RPA (Registered Professional Archaeologist), who meets the Secretary of the Interior's PQS for both architectural history and archaeology.

## 1.3 Regulatory Setting

### Federal

While there is no federal nexus for this project, the subject property was evaluated in consideration of the National Register of Historic Places (NRHP) designation criteria and integrity requirements.

### ***National Register of Historic Places***

The NRHP is the United States' official list of districts, sites, buildings, structures, and objects worthy of preservation. Overseen by the National Park Service, under the U.S. Department of the Interior, the NRHP was authorized under the National Historic Preservation Act, as amended. Its listings encompass all National Historic Landmarks, as well as historic areas administered by the National Park Service.

NRHP guidelines for the evaluation of historic significance were developed to be flexible and to recognize the accomplishments of all who have made significant contributions to the nation's history and heritage. Its criteria are designed to guide state and local governments, federal agencies, and others in evaluating potential entries in the NRHP. For a property to be listed in or determined eligible for listing, it must be demonstrated to possess integrity and to meet at least one of the following criteria:

The quality of significance in American history, architecture, archaeology, engineering, and culture is present in districts, sites, buildings, structures, and objects that possess integrity of location, design, setting, materials, workmanship, feeling, and association, and:

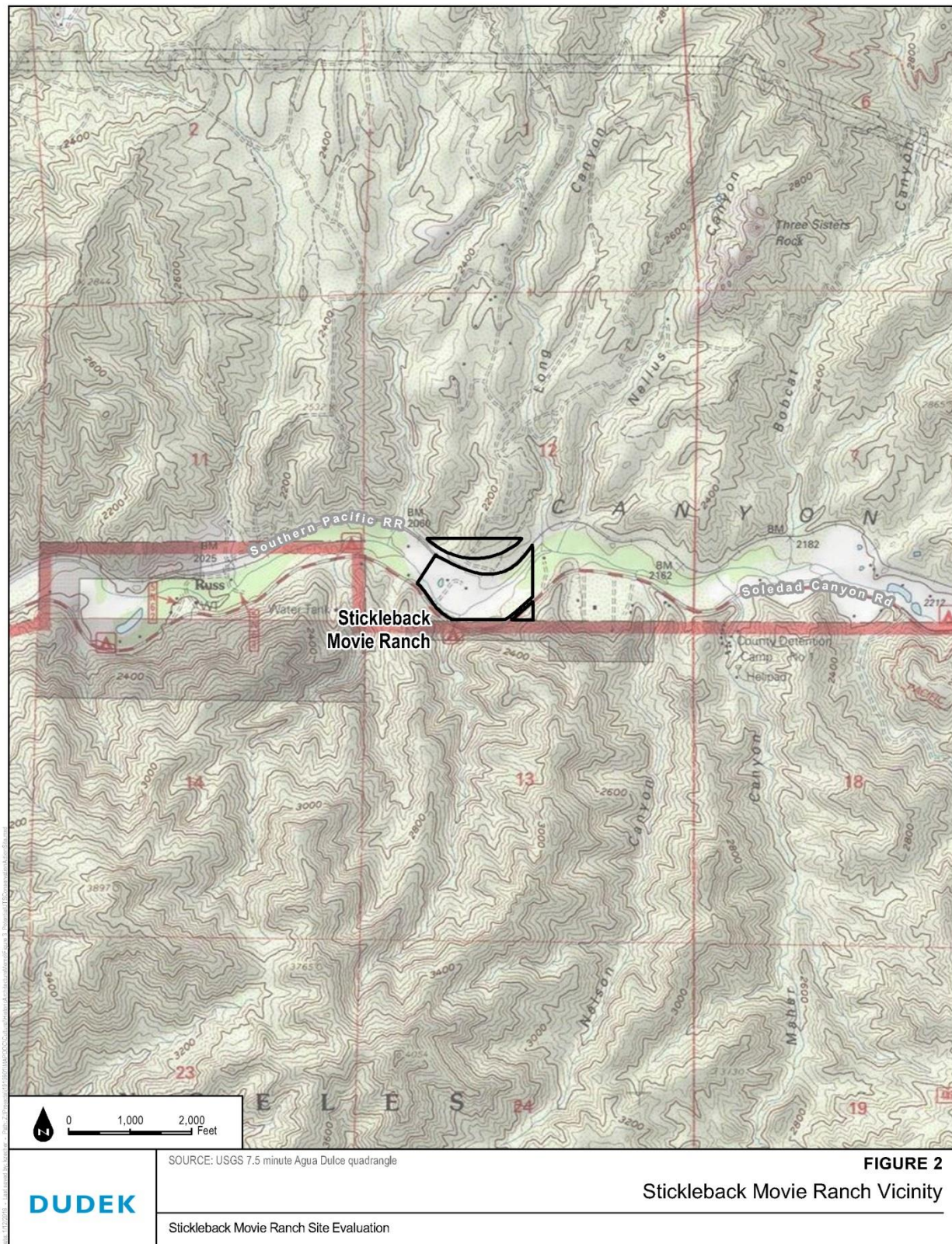
- A. That are associated with events that have made a significant contribution to the broad patterns of our history; or
- B. That are associated with the lives of persons significant in our past; or
- C. That embody the distinctive characteristics of a type, period, or method of construction, or that represent the work of a master, or that possess high artistic values, or that represent a significant and distinguishable entity whose components may lack individual distinction; or
- D. That have yielded, or may be likely to yield, information important in prehistory or history.

Integrity is defined in NRHP guidance, "How to Apply the National Register Criteria," as "the ability of a property to convey its significance. To be listed in the NRHP, a property must not only be shown to be significant under the NRHP criteria, but it also must have integrity" (NPS 1990). NRHP guidance further asserts that properties be completed at least 50 years ago to be considered for eligibility. Properties completed fewer than 50 years before evaluation must be proven to be "exceptionally important" (criteria consideration G) to be considered for listing.



INTENTIONALLY LEFT BLANK





INTENTIONALLY LEFT BLANK



## **State**

### ***California Register of Historical Resources***

In California, the term “historical resource” includes but is not limited to “any object, building, structure, site, area, place, record, or manuscript which is historically or archaeologically significant, or is significant in the architectural, engineering, scientific, economic, agricultural, educational, social, political, military, or cultural annals of California” (California Public Resources Code Section 5020.1(j)). In 1992, the California legislature established the California Register of Historical Resources (CRHR) “to be used by state and local agencies, private groups, and citizens to identify the state’s historical resources and to indicate what properties are to be protected, to the extent prudent and feasible, from substantial adverse change” (California Public Resources Code Section 5024.1(a)). The criteria for listing resources on the CRHR were expressly developed to be in accordance with previously established criteria developed for listing in the NRHP, enumerated below. According to California Public Resources Code Section 5024.1(c)(1–4), a resource is considered historically significant if it (i) retains “substantial integrity,” and (ii) meets at least one of the following criteria:

- (1) Is associated with events that have made a significant contribution to the broad patterns of California’s history and cultural heritage.
- (2) Is associated with the lives of persons important in our past.
- (3) Embodies the distinctive characteristics of a type, period, region, or method of construction, or represents the work of an important creative individual, or possesses high artistic values.
- (4) Has yielded, or may be likely to yield, information important in prehistory or history.

In order to understand the historic importance of a resource, sufficient time must have passed to obtain a scholarly perspective on the events or individuals associated with the resource. A resource less than 50 years old may be considered for listing in the CRHR if it can be demonstrated that sufficient time has passed to understand its historical importance (see 14 CCR 4852(d)(2)).

The CRHR protects cultural resources by requiring evaluations of the significance of prehistoric and historic resources. The criteria for the CRHR are nearly identical to those for the NRHP, and properties listed or formally designated as eligible for listing in the NRHP are automatically listed in the CRHR, as are the state landmarks and points of interest. The CRHR also includes properties designated under local ordinances or identified through local historical resource surveys.

### ***California Environmental Quality Act***

As described further below, the following CEQA statutes and CEQA Guidelines are of relevance to the analysis of archaeological, historic, and tribal cultural resources:

- California Public Resources Code Section 21083.2(g) defines “unique archaeological resource.”

- California Public Resources Code Section 21084.1 and CEQA Guidelines Section 15064.5(a) define “historical resources.” In addition, CEQA Guidelines Section 15064.5(b) defines the phrase “substantial adverse change in the significance of an historical resource.” It also defines the circumstances when a project would materially impair the significance of an historical resource.
- California Public Resources Code Section 21074(a) defines “tribal cultural resources.”
- California Public Resources Code Section 5097.98 and CEQA Guidelines Section 15064.5(e) set forth standards and steps to be employed following the accidental discovery of human remains in any location other than a dedicated ceremony.
- California Public Resources Code Sections 21083.2(b)-(c) and CEQA Guidelines Section 15126.4 provide information regarding the mitigation framework for archaeological and historic resources, including examples of preservation-in-place mitigation measures; preservation-in-place is the preferred manner of mitigating impacts to significant archaeological sites because it maintains the relationship between artifacts and the archaeological context and may also help avoid conflict with religious or cultural values of groups associated with the archaeological site(s).

More specifically, under CEQA, a project may have a significant effect on the environment if it may cause “a substantial adverse change in the significance of an historical resource” (California Public Resources Code Section 21084.1; CEQA Guidelines Section 15064.5(b).) If a site is either listed or eligible for listing in the CRHR, or if it is included in a local register of historic resources or identified as significant in a historical resources survey (meeting the requirements of California Public Resources Code Section 5024.1(q)), it is a “historical resource” and is presumed to be historically or culturally significant for purposes of CEQA (California Public Resources Code Section 21084.1; CEQA Guidelines Section 15064.5(a)). The lead agency is not precluded from determining that a resource is a historical resource even if it does not fall within this presumption (California Public Resources Code Section 21084.1; CEQA Guidelines Section 15064.5(a)).

A “substantial adverse change in the significance of an historical resource” reflecting a significant effect under CEQA means “physical demolition, destruction, relocation, or alteration of the resource or its immediate surroundings such that the significance of an historical resource would be materially impaired” (CEQA Guidelines Section 15064.5(b)(1); California Public Resources Code Section 5020.1(q)). In turn, CEQA Guidelines section 15064.5(b)(2) states the significance of an historical resource is materially impaired when a project:

1. Demolishes or materially alters in an adverse manner those physical characteristics of an historical resource that convey its historical significance and that justify its inclusion in, or eligibility for, inclusion in the California Register of Historical Resources; or
2. Demolishes or materially alters in an adverse manner those physical characteristics that account for its inclusion in a local register of historical resources pursuant to section 5020.1(k) of the Public Resources Code or its identification in an historical resources survey meeting the

requirements of section 5024.1(g) of the Public Resources Code, unless the public agency reviewing the effects of the project establishes by a preponderance of evidence that the resource is not historically or culturally significant; or

3. Demolishes or materially alters in an adverse manner those physical characteristics of a historical resource that convey its historical significance and that justify its eligibility for inclusion in the California Register of Historical Resources as determined by a lead agency for purposes of CEQA.

Pursuant to these sections, the CEQA inquiry begins with evaluating whether a project site contains any “historical resources,” then evaluates whether that project will cause a substantial adverse change in the significance of a historical resource such that the resource’s historical significance is materially impaired.

If it can be demonstrated that a project will cause damage to a unique archaeological resource, the lead agency may require reasonable efforts be made to permit any or all of these resources to be preserved in place or left in an undisturbed state. To the extent that they cannot be left undisturbed, mitigation measures are required (California Public Resources Code Section 21083.2[a], [b], and [c]).

California Public Resources Code Section 21083.2(g) defines a unique archaeological resource as an archaeological artifact, object, or site about which it can be clearly demonstrated that without merely adding to the current body of knowledge, there is a high probability that it meets any of the following criteria:

1. Contains information needed to answer important scientific research questions and that there is a demonstrable public interest in that information.
2. Has a special and particular quality such as being the oldest of its type or the best available example of its type.
3. Is directly associated with a scientifically recognized important prehistoric or historic event or person.

Impacts to non-unique archaeological resources are generally not considered a significant environmental impact (California Public Resources Code section 21083.2(a); CEQA Guidelines Section 15064.5(c)(4)). However, if a non-unique archaeological resource qualifies as tribal cultural resource (California Public Resources Code Section 21074(c), 21083.2(h)), further consideration of significant impacts is required.

CEQA Guidelines Section 15064.5 assigns special importance to human remains and specifies procedures to be used when Native American remains are discovered. As described below, these procedures are detailed in California Public Resources Code Section 5097.98.

## Local

### ***Los Angeles County Historic Preservation Program***

Los Angeles County's Historic Preservation Program is comprised of the County's Historic Preservation Ordinance, which establishes criteria and procedures for the designation, preservation, and maintenance of landmarks and historic districts, and the County's Mills Act Historical Property Contract Program, which provides property tax relief to owners of historic properties who are willing to restore and maintain their properties. The Program applies only to properties located in unincorporated areas of Los Angeles County.

#### Historic Preservation Ordinance

On September 1, 2015, the Board of Supervisors recognized the importance of preserving the County's distinctive architectural and cultural history by adopting the Historic Preservation Ordinance ("HPO"), which:

- Specifies criteria and procedures for the designation of landmarks and historic districts;
- Prohibits work, including demolition, on property nominated but not yet designated as a landmark or historic district;
- Encourages adaptive reuse of landmarks and historic district contributors by providing relief from parking requirements;
- Provides for the enhancement of historic districts by the establishment of development guidelines and standards, and by allowing streetscape improvements that are compatible with the area's historic character;
- Specifies criteria and procedures for reviewing proposed work on designated landmarks or on property within historic districts;
- Requires maintenance of landmarks and historic district contributors to prevent deterioration; and
- Establishes penalties for unauthorized work, including demolition, on landmarks or historic district contributors.

#### ***22.52.3060 - Criteria for Designation of Landmarks and Historic Districts.***

- A. A structure, site, object, tree, landscape, or natural land feature may be designated as a landmark if it is 50 years of age or older and satisfies one or more of the following criteria:
  1. It is associated with events that have made a significant contribution to the broad patterns of the history of the nation, State, County, or community in which it is located;
  2. It is associated with the lives of persons who are significant in the history of the nation, State, County, or community in which it is located;

3. It embodies the distinctive characteristics of a type, architectural style, period, or method of construction, or represents the work of an architect, designer, engineer, or builder whose work is of significance to the nation, State, County, or community in which it is located; or possesses artistic values of significance to the nation, State, County, or community in which it is located;
  4. It has yielded, or may be likely to yield, significant and important information regarding the prehistory or history of the nation, State, County, or community in which it is located;
  5. It is listed, or has been formally determined eligible by the United States National Park Service for listing, in the National Register of Historic Places, or is listed, or has been formally determined eligible by the State Historical Resources Commission for listing, on the California Register of Historical Resources;
  6. If it is a tree, it is one of the largest or oldest trees of the species located in the County; or
  7. If it is a tree, landscape, or other natural land feature, it has historical significance due to an association with an historic event, person, site, street, or structure, or because it is a defining or significant outstanding feature of a neighborhood.
- B. Property less than 50 years of age may be designated as a landmark if it meets one or more of the criteria set forth in subsection A of this Section, and exhibits exceptional importance.
- C. The interior space of a property, or other space held open to the general public, including but not limited to a lobby, may be designated as a landmark or included in the landmark designation of a property if the space qualifies for designation as a landmark under subsections A or B of this Section.
- D. Historic districts. A geographic area, including a noncontiguous grouping of related properties, may be designated as an historic district if all of the following requirements are met:
1. More than 50 percent of owners in the proposed district consent to the designation;
  2. The proposed district satisfies one or more of the criteria set forth in subsections A.1 through A.5, inclusive, of this Section; and
  3. The proposed district exhibits either a concentration of historic, scenic, or sites containing common character-defining features, which contribute to each other and are unified aesthetically by plan, physical development, or architectural quality; or significant geographical patterns, associated with different eras of settlement and growth, particular transportation modes, or distinctive examples of parks or community planning.

(Ord. 2015-0033 § 3, 2015.)

INTENTIONALLY LEFT BLANK

## 2 HISTORIC CONTEXT

### 2.1 Historical Overview of the Soledad Canyon Area

The Tatavium (or Alliklik or Fernandño Band of Mission Indians) people lived in the greater Santa Clarita region from 450 CE through European contact in 1769 CE and persist through present to become a federally recognized tribe. The Tatavium were both linguistically and ethnically distinct from the Los Angeles area Chumash and Serrano. Soledad Pass at the eastern end of Soledad Canyon was the southeastern extent of the group's territory. West of the site vicinity, nearer the Acton area of Soledad Canyon, was a large Tatavium settlement, and the Santa Clara River Basin was an important transportation route between the Mojave Desert and coastal California for the Tatavium and neighboring groups (Fernandño Tatavium 2009; Johnson and Earle 1990; Kroeber 1976).

The Spanish entered the Santa Clara River Valley during the 1769-1770 Portolá expedition, ordered by Visitor General of New Spain, Don José de Gálvez. The land expedition was prompted by the alarm felt by policymakers that Russia would press south from their Pacific Northwest holdings into California that had been claimed by New Spain, but not thoroughly explored beyond the coast. In August 1769, Franciscan missionary and official expedition diarist Fray Juan Crespí described descending into the Santa Clara River drainage from the San Fernando Valley. Crespí described a biologically diverse area with cottonwoods and oaks, and an “arroyo with a great deal of water that runs into a valley well grown with willows and cottonwoods.” Crespí named the river for Saint Clare of Assisi. The expedition was well-received by the Tatavium, however the area and Tatavium would later come under the control of the San Fernando Rey de España Mission (est. 1797). Along with three other local tribal groups, by 1810, the Tatavium would become neophytes for the mission, forced into Christianity and hard labor on the nearby estancia, Estancia de San Francisco Xavier (Fernandño Tatavium 2009; King and Blackburn 1978; Stephens et. al. 2014; Treutlein 1968).

Following the Mexican War of Independence in 1821, missions in New Spain were inventoried and the land was taken by the Mexican government. In 1834, Lieutenant Antonio Del Valle was assigned to the property of Mission San Fernando and estancia. The lands were supposed to be returned to the Tatavium, but instead were given as a land grant to Del Valle in 1839 and renamed Rancho San Francisco. In 1842, Francisco Lopez, a relative of Del Valle, discovered gold in Placerita Canyon, at the Oak of the Golden Dream (CHL 2017; Perkins 1957; Worden 1996).


Both the gold strike in Northern California and the Treaty of Guadalupe Hidalgo in 1848 brought an influx of American settlers to California in the latter half of the nineteenth century. In 1860, Colonel Thomas F. Mitchell became the first white American settler in Soledad Canyon. Just a year later, James O'Reilly made a gold strike in Soledad Canyon and set off a mining boom. In 1862, C.H. Brinley established a large copper mining claim, which led to the formation of the Soledad Copper Mining District. Henry Newhall of Massachusetts came to California for the Gold Rush, and like many, was unsuccessful and found a different

trade. He arrived at the Port of San Francisco in 1850, too late to join the rush, and opened a successful auction house. Newhall invested in railroads and eventually sat on the board of the Southern Pacific Railroad (SPRR), which acquired smaller railroads between 1869 and 1876 to connect northern and southern California. To further the SPRR's business, Newhall purchased Rancho San Francisco in 1875 and used his land to connect the existing SPRR line to Los Angeles. Near the subject property, a railroad stop named Russ Station was in operation from circa 1890 to circa 1940. After his death in 1882, Newhall's children formed the Newhall Land and Farming Company and managed their father's 140,000+ acres, keeping the company afloat through ranching, agriculture, and eventually land sales (Earle 2003; Pollack 2010; SFB 1862; Stephens et. al. 2014; Worden 2017).

Mining, ranching, and freighting dominated land uses for the Soledad Canyon area in the late nineteenth century. Soledad Canyon was also a major freighting route from Los Angeles to the Mojave Desert and mines in Owens Valley. Remi Nadeau opened a road in Soledad Canyon in 1872, and formed the Cerro Gordo Freighting Company in 1874. Sheep ranching operations did well in the rocky, xeric landscapes of the canyon but may have contributed to increased wildfire danger. In 1884, a large and destructive fire was blamed on shepherding practices and the introduction of invasive grasses, and in turn, restrictions on shepherding led to the formation of the San Gabriel Forest Reserve (Angeles National Forest) in 1892. Notable only for its close proximity to the subject property, a short-lived magnetite mining operation in 1902, and an unprofitable titaniferous iron mine known as Russ Siding Mine in 1915, the area immediately near the subject property was devoid of mining. Though the mines quickly went out of business, the site retained the name Russ (Day 1902; Earle 2003; Hamilton 1922; LAH 1874; Stephens et. al. 2014).

With access to the area established and extractive industries in decline, recreation in the newly formed San Gabriel Forest Reserve became the area's new attraction in the twentieth century. Alongside the forest boundaries grew hospitality-based industries: restaurants, hotels, auto camps, gas and automobile service stations, and campgrounds (Figure 3). The picturesque area attracted vacationers, motorists, and outdoor recreation enthusiasts from nearby Los Angeles. The Angeles National Forest offered hiking and campgrounds immediately south of and accessed through Soledad Canyon. Because the National Forest land was composed mostly of chaparral, the timber industry has not played a significant role in the development of the area or on the Angeles National Forest as a whole. Instead, the Reserve, and later the National Forest lands, were used mostly for recreational purposes. After the reserve was set aside, in 1925 President Coolidge set aside an additional 80 acres in Soledad Canyon. It is unclear whether this land was intended as a National Park (as one newspaper alleged) or as future Forest Service sites for campgrounds, but the area included the portion of the canyon between Saugus and Acton and the area near Russ Siding Mine. The Civilian Conservation Corps (CCC) built a public campground in Soledad Canyon in 1934, as well as nine other camps in the greater Santa Clarita vicinity. Private campgrounds, mobile home parks, a mineral springs resort, and Forest Service-owned campgrounds were also built in Soledad Canyon in the twentieth century (Doelle 1923a, 1923b; Hamra 1963; The Newhall Signal 1925; 1933a, 1933b, 1934; USFS 2017).





**Figure 3. Two women camping at Soledad Canyon, circa 1914-1918 (Accession No. LAPL00050615, LAPL)**

The previously quiet Soledad Canyon and the surrounding area did not experience significant growth in the early twentieth century. However, the World War II military base locations in California brought hundreds of thousands of new citizens to California, many of which settled in the area after the war. Westward migration to California increased during the 1950s, due in large part to affordable suburban residential developments. The Los Angeles County Board seized the opportunity of explosive population growth to change property taxation structure in a way that would encourage such developments. This was problematic for landowners who owned larger tracts of land such as the ranches in the Santa Clarita Valley and Soledad Canyon area. As a result, landowners, such as the Newhall Land and Farming Company, subdivided their ranch lands and sold them to real estate developers rather than accept the higher tax rate. The towns of Newhall, Saugus, and Canyon Country became, by proximity, “bedroom communities” for baby boomers who commuted from rural locations into the ever-growing City of Los Angeles. Growth in the Santa Clarita Valley region would continue in this manner for decades (Cameron 1965; Worden 1997).

Soledad Canyon, part of Canyon Country, was incorporated into the city of Santa Clarita in 1987, unifying previously existing communities including Canyon Country, Newhall, Saugus, and Valencia. Incorporation brought better county services and local services (Boyer 2015).

## 2.2 9777 Soledad Canyon Road

The Stickleback Movie Ranch portion of the study area is located north of Soledad Canyon Road and south of the former Southern Pacific Railroad (now the Metrolink), at the intersection of Briggs Road and Soledad Canyon Road. In 1953, the address of 9777 Soledad Canyon Road was first attributed to an establishment called Bill's Place, owned by William H. Borhman. Bill's Place functioned as a picnicking area and summer camp, and hosted meetings for the community groups such as the Lions, the local Homeowners Association, and a local "20s & 30s Club." As of 1955, there was a pool present at the location, and Borhman intended to plant trees at his property to add to the attractiveness of the already popular picnicking spot. Bohrman and wife Leila ran Bill's Place until 1964, when they were foreclosed upon by the San Fernando Valley Bank (Newhall Signal 1953, 1955a, 1955b, 1964).

In 1966, the property's new owner, Universal Park Corporation, re-opened the campground as Oasis Park, intending it to be used primarily for recreational vehicles (RVs; Figure 4). While the subject property operated as Oasis Park, the campground hosted numerous cookouts, a country and western music awards show, the annual Canyon Country Frontier Days Celebration, and concerts (The Desert Sun 1998; LAT 1971; Newhall Signal 1966a, 1966b, 1980).



Figure 4. Ad in Newhall Signal for Oasis Park, 1972 (Newhall Signal 1972)

In 1974, Universal Park Corporation petitioned for a conditional use permit to increase their number of campsites. At nearly the same time, the Oasis Park transitioned from being primarily a vacation destination to being a mobile home park for year-round residents. Several inhabitants operated their own businesses from inside the mobile home park. Other than some small-scale theft, wildfires, floods, and railroad-related issues mentioned in the newspapers, Oasis Park operated without interruption or notable events until it came under new ownership in 2004 (Newhall Signal and Saugus Enterprise 1974, 1984, 1987).

In 2004, new owners Rancho Agua Dulce LLC closed access to a road across to their property in anticipation of making the mobile home park into a recreational park again. The residents of Briggs Road had been using the private road to reach their properties, which were north of the railroad tracks, and the disputed closure sparked a years-long legal battle. The new owners no longer wished to allow public access, and the Metrolink railroad opposed the easement because of the danger of an at-grade railroad crossing. The argument became violent in 2007, when a Briggs Road resident allegedly assaulted a caretaker of Oasis Park, escalating the dispute outside the courtroom. The issue was resolved later in 2007, when a Los Angeles County court upheld a conditional road easement from 1955 (Santa Clarita Valley Signal 2004, 2006, 2007a, 2007b).

After losing the legal battle, Rancho Agua Dulce LLC continued as owners of the property, and in 2010, converted the property from a mobile home park to a filming location called Stickleback River Movie Ranch. The movie ranch was advertised as having a “country store,” “old buildings,” a pool, and a 1950s era playground (Figure 5). Only a few films were made using this movie ranch location, including: *Bennington Gothique* (2013), *Camp Takota* (2014), *The Bus Driver* (2016), *Deep Undercover* (2016), and *Tonight Its You* (2016) (Adkins 2015, 2016; SCFO 2017; Yelp 2017).



**Figure 5. Image of 1950s era playground equipment, Building 2 in background (Yelp 2017)**

In July 2016, the Sand Fire Complex burned over 40,000 acres in the Angeles National Forest near the Santa Clarita Valley. In addition to destroying homes and causing the evacuation of 20,000 people from Santa Clarita Valley, the fire burned several filming properties in Soledad Canyon, including Koch Movie Ranch, Sable Ranch, and A Rancho Deluxe. Nearly all of the buildings on Stickleback Movie Ranch were consumed by the fire (Adkins 2016; City News Service 2016).

## 3 BACKGROUND RESEARCH

### 3.1 CHRIS Records Search

Staff at the South Central Coastal Information Center (SCCIC) conducted a California Historical Resources Information System records search on April 24, 2017, for the subject property and surrounding 0.25-mile radius. This search included collections of mapped prehistoric, historic, and built-environment resources; Department of Parks and Recreation site records; technical reports; and ethnographic references. Additional consulted sources included historical maps of the subject property; the National Register of Historic Places (NRHP); the California Register of Historical Resources (CRHR); the California Historic Property Data File; and the lists of California State Historical Landmarks, California Points of Historical Interest, and the Archaeological Determinations of Eligibility. Confidential Appendix A provides the confidential results of the records search and a bibliography of prior cultural resources studies.

Confidential Appendix A provides the complete records search results, including all results maps, previously conducted studies, and previously recorded sites within 0.25-mile of the Stickleback Movie Ranch. The following paragraphs discuss the previously conducted cultural resources studies and previously recorded resources as they relate to the Stickleback Movie Ranch site only.

#### Previously Conducted Cultural Resources Studies

Overall, 15 cultural resources studies have been conducted within 0.25 miles of the Stickleback Movie Ranch. Of these, two studies overlap at least a portion of the property. Table 1 provides the details of these previous cultural resources studies that overlap the Stickleback Movie Ranch site.

**Table 1. Previous Cultural Resources Studies within the Stickleback Movie Ranch**

Report Number	Author	Date	Title
LA-00835	King, Chester	1974	Archaeological Report Related to the Interpretation of Archaeological Resources Present at Vasquez Rocks County Park
LA-08067	Simon, Joseph M.	2004	Phase I Archaeological Survey of the Rio Dulce Ranch, Los Angeles County, California

#### Previously Recorded Cultural Resources

The Stickleback Movie Ranch site is composed of waste dump sites interspersed with invasive wetland species and multiple abandoned vehicles, equipment, dwellings, and facilities; parts of the property were burned in the 2016 Sand Fire. There are no previously recorded resources directly within the Stickleback Movie Ranch site. The property is adjacent to California State Historic Landmark No. 717 – Angeles

National Forest (P-19-186535), a historical resource, located south of Soledad Canyon Road. However, the Angeles National Forest is not within the Stickleback Movie Ranch property. Additionally, a single grave marker (P 19-001857) is mapped as being within the northern Stickleback Movie Ranch property boundary and approximately 450 feet from the closest (northernmost) portion of the area of potential effect. The grave is outside the confines of a dedicated cemetery. Multicomponent site P-19-001858 is mapped as being within the northeastern property boundary of the Stickleback Movie Ranch site and approximately 660 feet upslope from the closest (northeastern) portion of the area of potential effect. This resource consists of a prehistoric lithic scatter and a historic-age refuse scatter consisting of wagon parts, bottle glass, and food tins dating from the late nineteenth to early twentieth century. According to the site record, the historic component of the multicomponent site may be associated with the historic-age grave. Table 2 provides further details about these resources.

**Table 2. Previously Recorded Cultural Resources Within or Adjacent to the Stickleback Movie Ranch Site**

Primary Number	Trinomial (CA-)	Period	NRHP/CRHR Status	Recorded By/Year	Description	Proximity to Subject Property
P-19-186535	—	Historic Built Environment	2: Listed in CRHR, likely eligible for NRHP	1979 Arbuckle, J.	Historic Built Environment: Los Angeles National Forest	Adjacent
P-19-001857	LAN-1857	Historic	7: No Formal Evaluation	1990 Simon, J., and D. Whitley	Historic Archaeology: Headstone inscribed “Rose Bailey / Died Mar. 18, 1890 / Aged 28 Years”	Within
P-19-001858	LAN-1858	Multi-component	7: No Formal Evaluation	1990 Simon, J., and D. Whitley	Prehistoric Archaeology: Lithic scatter  Historic Archaeology: Late 19th to early 20th century refuse including wagon parts, bottle glass, and food tins	Within

## 3.2 Building Development Research

Archival research was conducted in support of the historical significance evaluation of Stickleback Movie Ranch. Short descriptions of all research efforts are provided as follows.

### City of Santa Clarita Building and Safety Services

Dudek used the City of Santa Clarita’s online database to review building permits filed for the property on December 29, 2017. No building permits were filed for the property listed at the subject property’s address, nor was associated with the owner, Rancho Agua Dulce LLC, or previous owners.

### **Santa Clarita Valley Historical Society**

Dudek contacted Leon Worden through email on December 20, 2017. Mr. Worden indicated that the physical archives and museum did not have any materials relating to the Stickleback Movie Ranch site or its predecessors, but the online digital collection might have some relevant newspaper articles and photographs, which were all used in the preparation of the historic context (Section 2).

### **Acton-Agua Dulce Historical Society**

Dudek contacted the Acton-Agua Dulce Historical Society through email on December 20, 2017 and again on January 2, 2018. As of the date of this report, Dudek has not received a response from Acton-Agua Dulce Historical Society.

### **Los Angeles Public Library**

Dudek used the LAPL's online archive of Los Angeles Times and Sentinel articles to assemble data on movie ranches and general history of Soledad Canyon used in the preparation of the historic context (Section 2).

### **Aerial Photograph and Historic Map Review**

Sanborn Fire Insurance Company maps for Stickleback Movie Ranch were not available. This is likely due to the rural nature of the property and inability to be insured. Historic aerial photographs for the vicinity of the subject property were available for the following years: 1954, 1959, 1977, 1994, 2002, 2005, 2009, 2010, 2012. Due to the tree cover and vegetation at the site, few features and buildings could be discerned, with the exception of the pool and RV pad features. The earliest photograph, from 1954 shows the area as undeveloped and the 1959 aerial photograph as having roads and RV campsite features that have persisted through present. Another strong development period occurred between the 1959 and 1974 aerial photographs when the pool, planted vegetation, and other buildings and features appear. There are no major changes to the buildings or site layout after 1974. The aerial imagery has not been updated to indicate the extent of the Sand Fire damage from 2016 (NETR 2017).

INTENTIONALLY LEFT BLANK



## 4 CULTURAL RESOURCES SURVEY

Dudek archaeologists conducted the required intensive-level pedestrian survey for archaeological and historic built environment resources of the Stickleback Movie Ranch. The methods and results of these survey efforts are presented below.

### 4.1 Archaeological Survey

On August 9, 2017, Dudek Archaeologists Adriane Dorrlor, BA and Michael Williams, PhD conducted an intensive pedestrian survey of the Stickleback Movie Ranch site. The survey involved walking transects spaced no more than 15 m apart across the entire site, except in areas that were too steep or brushy. The Stickleback Movie Ranch is comprised of two parcels of agricultural land used as a movie ranch and filming site, and it includes residential and working buildings, outbuildings, and trailer campsites in a rural, undeveloped area along the Santa Clara River. The property was used as a film location and campsite, before it burned in the 2016 Sand Fire. The property is bounded on all sides by other rural properties.

The two previously recorded sites (P-19-001857 and P-19-001858) within the Stickleback Movie Ranch were visited on August 9, 2017. The areas where these resources are located were intensively surveyed during the site visit.

#### **P-19-001857 (historic headstone)**

This resource was first recorded in 1990 by Simon and Whitley (W&S Consultants) as a single historic headstone inscribed with the following epitaph:

Rose Bailey  
Died  
Mar. 18, 1890  
Aged  
28 Years

Simon and Whitley noted the possibility of other historic graves in the area and the possible association with the nearby multi-component site P-19-001858. P-19-001858, recorded by Simon and Whitley in 1990 consists of a historic refuse scatter of early twentieth century domestic refuse, along with hand-forged wagon parts and a prehistoric lithic scatter. Dudek relocated the headstone in August 2017, and it appeared to be in the same condition as previously documented—the granite headstone is set in concrete with native cobbles placed around the concrete.

Dudek expanded the site boundary to include newly identified historic-age domestic refuse scattered around the headstone (see DPR form provided in Appendix B). Additionally, in the immediate vicinity of the documented grave marker were four rock clusters arranged in the same fashion as the documented grave

marker, yet without headstones or cement. Ground surface visibility was poor due to dense grass cover. However, observable diagnostic artifacts included church key open flat top beverage cans (date 1935-1970s), sun colored amethyst glass fragments (date ~1870s-1920), and aqua-colored “bell” glass insulator fragment (1875-1930s). A round shovel without a handle was also observed at the site. Site P-19-001857 is not located within the subject property will not be impacted by any potential restoration activities, and therefore, it was not evaluated.

#### **P-19-001858 (multicomponent site)**

P-19-001858 was first recorded in 1990 by Simon and Whitley as a multi-component site consisting of a low-density prehistoric lithic scatter and a historic-age refuse scatter. The prehistoric artifacts included two handstones and approximately six flakes composed of chalcedony, basalt, and quartzite material. The historic component consisted of early twentieth century material, including hand forged wagon parts, sun colored amethyst glass, glass insulator, mouth-blown bottle, baking soda tins, and miscellaneous metal objects. Simon and Whitley noted the potential for buried deposits within the site and the possible association with nearby P-19-001857 (historic-age headstone).

Dudek revisited a small portion of P-19-001858 in August 2017. Only the southwestern edge of P-19-001858 overlapped the study area. As a result, only the southwestern edge of P-19-001858, or approximately 10 percent of the original site, was revisited. One prehistoric artifact, a chert interior flake, was observed within the confines of the permitted survey area at P-19-001858. The flake was just north of Briggs Road at the southwestern edge of the site. No historic artifacts were observed in this area of the site. Site P-19-001858 is not located within the subject property and will not be impacted by any potential restoration activities, and therefore, it was not evaluated.

## **4.2 Built Environment Survey**

On December 12, 2017, Dudek Architectural Historian Kate Kaiser, MSHP, and Archaeologist Michelle Wilcox conducted a pedestrian survey of all of the extant built environment within the Stickleback Movie Ranch. All buildings on the site were photographed, researched, and evaluated in consideration of NRHP, CRHR, and Los Angeles County designation criteria and integrity requirements. The survey entailed walking all sides of the buildings and structures, as well as the surrounding site.

A concrete culvert headwall stamped “1922” was also newly identified at the railroad crossing at Briggs Road, within the Southern Pacific Railroad right-of-way.

Dudek documented built environment resources using field notes, digital photography, and close-scale field maps. Photographs were taken with a Canon Power Shot ELPH180 digital camera with 20 megapixels and 8x optical zoom. All field notes, photographs, and records related to the current study are on file at Dudek’s Pasadena, California, office.

## **Stickleback Movie Ranch Site**

The Stickleback Movie Ranch Site contains a mix of residential and camping-related buildings and structures. There are 5 intact buildings on the site, 3 buildings that can be classified as ruins, and several structures relating to the property's history as an RV campground, that were constructed more than 45 years ago. All buildings were numbered and are referred to by number in the property descriptions that follow and in Figure 6, Site Map.

### ***Building 1***

Building 1 is a Ranch-style building of unknown use facing south toward rows of trailer parking spaces and a pool (Figure 7). The original date of construction could not be confirmed for this building. However, a review of historic aerial photographs dates the building to between 1959 and 1974. The one-story building has a rectangular plan with a side gabled roof sheathed in composition shingles, and a large gabled dormer over the front porch. Exterior walls are composed of concrete masonry units (CMUs) on all four elevations and exhibit plaster cladding in the gable ends. The main entrance to the house is located on the south elevation and is sheltered beneath a low-pitched, front-gabled overhanging awning that projects from the side-gabled roof. Entry to the front elevation requires accessing a concrete and brick trimmed porch and steps from the south. This porch wraps the southwest and southeast corners and continues a few feet onto those elevations. Fenestration is consistent in type across all the elevations: all windows are 2-lite, sliding metal windows, with a brick sill, no header, and trimmed with plastic, non-functional shutters attached to the exterior of the CMU wall.

On the main (south) elevation, from left to right there is a metal door with a single glass pane in the upper half, a sliding 2-lite window, a second identical door, and a second identical window. There is a large porch on this elevation that curves outward toward a centrally oriented set of stairs that lead onto the porch. According to a date scratched into the cement of the porch, it was added in 1990. There are two mature cottonwood trees planted near to the southwest and southeast corners of the building. The porch was constructed of CMUs, poured concrete, and red brick trim. On the west elevation, from left to right, there is a metal door with no windowpane, and a sliding 2-lite window. There is a vent in the gable. On the north elevation, there are no windows or doors. At the east side of the north elevation is a gas meter. On the east elevation, from left to right, there is a sliding, 2-lite window and a metal door with no windowpane. There is a vent in the gable and a wood panel with a stylized image of a house inset into the plaster.

INTENTIONALLY LEFT BLANK





**FIGURE 6**  
Site Map



INTENTIONALLY LEFT BLANK



**Figure 7. Building 1: Main (south) elevation, view to north 12/12/2017 (Image # IMG\_0039)**

A review of historic maps and aerial photographs was conducted as part of the archival research effort for this property. Sanborn maps were not available for this site. Historic aerial photographs were reviewed for the property from the following years: 1954, 1959, 1974, 1994, 2002, 2005, 2009, 2010, and 2012. Due to the dense vegetation cover, an approximate build date for the building could not be ascertained; however, the cottonwood trees planted at the southeast and southwest corners of Building 1 first appear between the 1959 and 1974 aerial photographs. These particular cottonwoods can be distinguished from the naturally growing cottonwoods in the river because they were planted in an east-west trending allée that lead from the access road in the northeast part of the site, along the railroad tracks, to this building. Other cottonwoods in this allée are visible in historical aerial photographs (NETR 2017).

### ***Building 2***

Building 2 is a simple, vernacular building of unknown use in the southwest portion of the property (Figure 8). The original date of construction could not be confirmed for this building. The one-story building has a rectangular plan with a side gabled, low-pitched roof sheathed in composition shingles. There is a small, rectangular addition on the west elevation that seems to have housed utilities and is accessed only from the building exterior. Exterior wall cladding is painted stucco except in the gables, which are clad in horizontally

oriented, V-joint boards. The main entrance to the house is located on the south elevation. Due to the poor condition of the building, the original fenestration could not be determined on all elevations. Two windows remain intact enough to determine type, both along the main elevation. They are each vinyl, 2-lite sliding windows. All other fenestration, both windows and doors, has been destroyed beyond recognition or removed entirely, leaving only the wall openings.



**Figure 8. Building 2: Main (south) elevation and east elevation, view to northwest 12/12/2017 (Image # IMG\_0059)**

A review of historic maps and aerial photographs was conducted as part of the archival research effort for this property. Sanborn maps were not available for this site. Historic aerial photographs were reviewed for the property from the following years: 1954, 1959, 1974, 1994, 2002, 2005, 2009, 2010, and 2012. Due to the dense vegetation cover, an approximate build date for the building could not be ascertained (NETR 2017).

### ***Building 3***

Building 3 is a Contemporary-style building originally used as a bathhouse with restrooms and showers (Figure 9). The original date of construction could not be confirmed for this building. The one-story building has an irregular plan with a rectangular main volume that contain the restrooms and a smaller rectangular volume attached to the west elevation for individual showers. The building has a flat roof



sheathed in composition shingles, with a slight overhang. Exterior walls are clad in stucco on all four elevations. Because of the dual nature of the restrooms, there is no primary or “main” elevation—access is delineated by gender, with women’s access to the north side of the building and men’s access to the south side of the building. Access is further indicated by L-shaped privacy walls around the entrances. Fenestration is limited, with no windows on any elevation. There are two doors, on the north and south elevations, providing discrete access to the restrooms or showers. Doors are simple wood doors with no windows or decoration. There is a water fountain attached to the “Ladies” privacy wall along the north elevation. The building appears relatively unharmed by the recent fire and retains its paint job which indicate it was a “Tennis Center.” No tennis or sport-related use is otherwise indicated at the restroom.



**Figure 9. Building 3: North elevation and east elevation, view to southwest (Image # IMG\_0099)**

A review of historic maps and aerial photographs was conducted as part of the archival research effort for this property. Sanborn maps were not available for this site. Historic aerial photographs were reviewed for the property from the following years: 1954, 1959, 1974, 1994, 2002, 2005, 2009, 2010, and 2012. Due to the dense vegetation cover, an approximate build date for the building could not be ascertained (NETR 2017).

#### ***Building 4***

Building 4 is the ruined remnant of an RV dump station and possibly another restroom at the western boundary of the property (Figure 10). The original date of construction could not be confirmed for this building. The fire destroyed the roof and interiors, leaving only the walls intact. Based solely on what remains of the building, Building 4 appears to have been a one-story, Contemporary-style building with a flat roof and irregular plan. Exterior walls are clad in stucco on all four elevations. Fenestration is limited: there are no windows on any elevation. There is one door opening per elevation on the north, west, and south elevations; there are no door openings on the east elevation. Each door has a short, L-shaped privacy wall around it. The privacy walls are constructed of CMUs. Burnt signage at the entrance to the building indicates its use.



**Figure 10. Building 4: Main elevation and south elevation, view to northeast (Image # IMG\_0143)**

A review of historic maps and aerial photographs was conducted as part of the archival research effort for this property. Sanborn maps were not available for this site. Historic aerial photographs were reviewed for the property from the following years: 1954, 1959, 1974, 1994, 2002, 2005, 2009, 2010, and 2012. Due to the dense vegetation cover, an approximate build date for the building could not be ascertained (NETR 2017).



### ***Building 5***

Building 5 is the pump house immediately west of the pool feature (Figure 11). The original date of construction could not be confirmed for this building. However, a review of historic aerial photographs dates the building to between 1959 and 1974. Building 5 was a utilitarian building that housed water pump machinery. It appears to be a partially subterranean building constructed of CMUs, and has a low-pitched, gabled roof, set only a few feet above the cement patio surface surrounding the pool. Along its rear (west) elevation, the building is open to the pond, which is several feet below the ground surface at the pool. The north, east, and south elevations are all closed, with no doors or fenestration. The gables are clad in T1-11 plywood siding and the roof in composite shingles. The T1-11 plywood siding is damaged along the east elevation.



**Figure 11. Building 5: South elevation and east elevation, view to northwest (Image # IMG\_0122)**

A review of historic maps and aerial photographs was conducted as part of the archival research effort for this property. Sanborn maps were not available for this site. Historic aerial photographs were reviewed for the property from the following years: 1954, 1959, 1974, 1977, 1994, 2002, 2005, 2009, 2010, and 2012. Due to the aerial image quality, an approximate build date for the building could not be ascertained, however, the

building's function is strongly tied to the pool, which first appears to have been constructed between the 1959 aerial and the 1974 aerial photograph (NETR 2017).

### ***Building 6***

Building 6 is the pump house with two attached cisterns at the northeast portion of the property (Figure 12). The original date of construction could not be confirmed for this building. However, a review of historic aerial photographs dates the construction of the building to between 1977 and 1994. Building 6 is a utilitarian building with a square plan and flat roof. Each elevation wall is constructed of CMUs, void of windows and vents. A single plywood door on the main (south) elevation provides the only building access. The door is accessed by a cement stoop, and the flat roof projects outward slightly to shade the door. Along the building's rear (north) elevation, several pipes exit the wall and run to the cisterns.



**Figure 12. Building 6: South elevation and east elevation, view to northwest (Image # IMG\_0023)**

A review of historic maps and aerial photographs was conducted as part of the archival research effort for this property. Sanborn maps were not available for this site. Historic aerial photographs were reviewed for the property from the following years: 1954, 1959, 1974, 1977, 1994, 2002, 2005, 2009, 2010, and 2012. According to aerial imagery, the building and its cisterns appears between the 1977 and 1994 aerial photographs (NETR 2017).

### ***Site Features***

Several non-building features were also present at the Stickleback Movie Ranch site. These include:

- **Feature 1:** Pool, built between 1959 and 1974 (NETR 2017)
- **Feature 2:** grilling station east of pool area, unknown date. Constructed of CMUs, roughly 3 feet tall, with open basins for grills arranged three grills long by two wide.
- **Feature 3:** grilling station west of pool area, unknown date. Constructed of CMUs, roughly 3 feet tall, with open basins for grills arranged three grills long by two wide.
- **Feature 4:** metal structure at pool, unknown date. Use could not be determined.
- **Features 5:** 50+ RV campsites, most damaged and overgrown, but arranged in orderly rows, each with a concrete pad, electric and water hookup, and a small indicator sign, built between 1959 and 1974. All features had identical format and layout (NETR 2017).

### ***Buildings No Longer Extant***

Due to the 2016 Sand Fire, several buildings at the subject property were destroyed, leaving behind only foundation footprints. These building footprints appear to be contemporaneously constructed with Buildings 1, 3, 4, and the Pool Feature. These buildings are briefly described as follows:

#### **Ruin 1**

The footprint for this building is immediately east of Building 1. The original date of construction could not be confirmed for this building. It had an irregular plan, poured concrete foundation, and CMU stem-wall. It also had several porches on each elevation. The main elevation could not be determined from the building footprint; however, the building footprint is substantially larger than that of Building 1. The use of this building is unknown.

#### **Ruin 2**

This building is immediately north and west of the pool, and southwest of Building 1. The original date of construction could not be confirmed for this building. It appears to have had a rambling footprint, with both enclosed buildings and paved interior surfaces. Its main elevation appears to have been on the east or north side, as the west side opens into a curved, stepped amphitheater, which has subsequently flooded with a densely vegetated pond. Several of the enclosed rooms appear to have served as a kitchen, a storage closet for paints and flammables, and a gathering room with a fireplace. These uses were concluded based on the burnt artifacts and structural features remaining inside the rooms.



### SPRR Culvert

This structure is a circular, concrete pipe culvert with a rectangular endwall with “1922” inscribed above the culvert opening, indicating it was built in 1922 (Figure 13). Southern Pacific Railroad (SPRR) constructed this segment of railroad in Soledad Canyon between 1875 and 1876, with periodic additions for repair and replacement of features due to fire, flooding, or other damages. The culvert is of utilitarian construction and has no decoration or distinctive features other than the “1922” inscription. Stress fractures and spalling areas in the concrete endwall have been spray-painted white and marked with numbers 4867. Other than the cosmetic painting, the culvert appears to be unaltered from its original construction. The culvert runs approximately northeast-southwest beneath railroad tracks. The condition and appearance of the northeast face of the culvert was not viewed at the time of the field visit.



Figure 13. SPRR culvert: southwest elevation, view to northeast (Image # IMG\_0027)

## 5 SIGNIFICANCE EVALUATION

### 5.1 Stickleback Movie Ranch, 9777 Soledad Canyon Road

#### **NRHP/CRHR Statement of Significance**

In consideration of the site's history and requisite integrity, Dudek finds the subject property not eligible for listing in the NRHP or CRHR, based on the following significance evaluation and in consideration of national and state eligibility criteria.

#### ***Criterion A/1: Associated with events that have made a significant contribution to the broad patterns of our history.***

Archival research did not find any associations with events that have made a significant contribution to the broad patterns of local or regional history. The subject property is one of many movie ranches, recreational areas, and mobile home campgrounds in Soledad Canyon from approximately the same period of construction (1950s). Recreation on Forest Service lands and in Canyon Country had been promoted in the area since the creation of the San Gabriel Forest Reserve in 1892, later the Angeles National Forest in 1908. The establishment of the Reserve brought in tourists, outdoor enthusiasts, and automobile travelers, which led to a demand for campgrounds, resorts, trailheads, and eventually RV campgrounds, like the first iteration of the subject property: Bill's Place (1953-1964). This pattern of recreational campgrounds on the boundaries of national forests, national parks, battlefields, and historical landmarks developed commonly across the United States, especially in Western States where large tracts of national forests are concentrated. The subject property is not within the Angeles National Forest, which is a State Historical Landmark (No. 717), and only provided camping and recreation at the edge of the forest for a limited period (1953-1974) before transitioning to use as a mobile home park for permanent residents (1975-2010). Stickleback Movie Ranch transitioned from a mobile home park to a movie ranch for on-location filming in 2010. However, as a movie ranch, the subject property falls outside the period of significance (1920-1949) for movie ranches in the region, and it holds no relationship to the development of the film industry, the development of the western film genre, or to large, Hollywood-based, movie production studios that pioneered location shooting in the Santa Clarita Valley (e.g., Paramount, Monogram, or Republic Pictures) (Fitzgerald and Warner 2005; Hale 2014; Hamra 1963; USFS 2017). Due to a lack of significant associations with events important to history, the subject property does not appear eligible under NRHP/CRHR Criterion A/1.

#### ***Criterion B/2: Associated with the lives of persons significant in our past.***

All owner and occupant names identified with the subject property were researched for possible significance. Archival research failed to indicate any associations with significant persons. For these reasons, the subject property does not appear eligible under NRHP/CRHR Criterion B/2.

***Criterion C/3: Embody the distinctive characteristics of a type, period, or method of construction, or that represent the work of a master, or that possess high artistic values, or that represent a significant and distinguishable entity whose components may lack individual distinction.***

The subject property is not a unique or intact example of either an early twentieth century campground or a mid-century RV park. The setting and grounds of the RV campground have lost significant integrity through removal, disrepair, and destruction—concrete RV pads, signs, and utility posts are broken and overgrown, camp amenities such as the playground and grilling stations are in disrepair or destroyed, and buildings have sustained significant damage through both neglect and wildfire. With respect to the buildings on site, Ranch style homes were primarily built in urban areas, to support a rapidly growing population in the years after World War II. Contemporary-style buildings also gained popularity in tandem with Ranch style homes for their more avant-garde designs and rejection of traditional exterior details. The greater Los Angeles area was experiencing a residential boom in response to local industrial and military-related post-war growth, and popular styles reached outside of the areas of urban influence to rural areas as well. Although the buildings on the subject property express a few basic elements of the Ranch style (i.e., one story in height, asymmetrical entry points, focus on informality), and few elements of Contemporary style (irregular plan, flat roof, wide overhanging eaves), the buildings are overall poor examples of either style; most, such as Buildings 2, 4, and 5, affected no style at all. Further, the buildings exhibit substantial damage from the 2016 Sand Fire that has compromised the existing buildings' integrity and accounted for the loss of the larger buildings on the site. Other buildings were completely destroyed by the Sand Fire, and Ruin 2 has been partially submerged into the pond and overgrown with vegetation. No outstanding examples of architectural styles or the work of notable architects or master craftspeople are present at the site today. Archival building permit research did not identify the name(s) of the original builder or architect, but the building is not likely to be the work of a master architect or important creative individual. Finally, the subject property does not appear eligible as a contributor to a historic district, or to the nearby CRHR site Angeles National Forest (No. 717). For all of these reasons, the subject property does not appear eligible under NRHP/CRHR Criterion C/3.

***Criterion D/4: Have yielded, or may be likely to yield, information important in prehistory or history.***

There are previously recorded archaeological resources located outside the subject property, north of the SPRR tracks; however there is no evidence to suggest that the Stickleback Movie Ranch property has the potential to yield information important to state or local history. Further, the entire area has been heavily disturbed by both natural and manmade impacts. Therefore, the property is recommended not eligible under NRHP/CRHR Criterion D/4.

### ***Integrity Discussion***

Integrity is the authenticity of a historical resource's physical identity as evidenced by the survival of characteristics that existed during the resource's period of significance, and the historical resource's ability to



convey that significance. To be listed in the NRHP, a property must not only be shown to be significant under the NRHP criteria, but it also must have integrity. Similar stipulations apply to listing at the state level, but the threshold is lower for the CRHR, particularly if the site has potential to yield significant scientific or historic information. The evaluation of integrity is sometimes a subjective judgment, but it must always be grounded in an understanding of a property's physical features and how they relate to its significance. In consideration of the NRHP, historic properties either retain integrity or they do not. Seven aspects or qualities, in various combinations, define integrity: location, design, setting, materials, workmanship, feeling, and association (NPS 1990). To retain historic integrity, a property generally possesses several, if not most, of the aspects. The retention of specific aspects of integrity is paramount for a property to convey its significance.

**Location:** The subject property and its buildings are sited on the original location of construction in its original orientation. Therefore, the subject property retains integrity of location.

**Design:** The subject property was affected by the 2016 Sand Fire, destroying two buildings completely and severely damaging others. Additionally, the remaining buildings were subjected to periodic damage over time that significantly compromised their integrity of design, including removal of windows and removal of doors, and addition of a porch in front of Building 1. Therefore, the buildings at the property do not maintain integrity of design.

**Setting:** The area surrounding the property remains relatively unaltered, maintaining the spatial relationship with neighbors to the east, south, and west. However, the setting within the Santa Clara River basin was severely altered by the 2016 Sand Fire. Although the subject property maintains its original property boundaries, the site's interior changed significantly. The fire destroyed several buildings, extant mobile trailers, extant vehicles, and the wooded riparian setting along the Santa Clara River. The riparian setting within the surrounding canyon and desert region, and access to water, provided the main motivation for establishing a campground on the Angeles National Forest boundary in the first place. Therefore, the property does not maintain integrity of setting.

**Materials:** Alterations to Buildings 1 and 2 have compromised the property's material integrity. At Building 1, original windows have been replaced with vinyl sliding windows. At Building 2, all windows and doors have been removed or destroyed. Building 4 has completely lost its roof and doors due to the impact of the fire. Only Buildings 3, 5, and 6 retain most of their original components, with disuse and disrepair accounting for their material shortfalls. Overall, the subject property does not maintain integrity of materials.

**Workmanship:** Similar to the issue with materials, the physical evidence of craftsman's skills in constructing the original building was compromised by the alterations, component removal, disuse, and significant fire damage to the buildings. Therefore, the subject property no longer retains its integrity of workmanship.

**Feeling:** The subject property has changed its role over its lifespan from a 1950s-era Recreational Vehicle (RV) campground and recreation area on the Angeles National Forest boundary, to a mobile home/trailer park, and finally to a movie ranch. Minor alterations made to the subject property layout impact the building's ability to correlate to a mid-century campground. The 2016 Sand Fire has impacted the riparian area surrounding the site, further diminishing the feeling of isolation from the Soledad Canyon Road vehicle traffic and the cottonwood forest setting. Therefore, the property no longer conveys integrity of feeling.

**Association:** The property has no direct links with important events or people. Therefore, the building does not have integrity of association.

### **Los Angeles County Designation Criteria**

Los Angeles County historic resource designation criteria closely follow those of the NRHP and CRHR with regard to consideration of important events, people, and architectural merit. Based on the NRHP/CRHR criteria discussion above, the subject property is recommended not eligible for listing under County designation criteria A.1-A.4. Additionally, the County also recognizes three more criteria (A.5-A.7). This resource has not been "formally determined eligible by the United States National Park Service for listing, in the National Register of Historic Places, or is listed, or has been formally determined eligible by the State Historical Resources Commission for listing, on the California Register of Historical Resources" (A.5). The subject property also does not contain the oldest trees of their species in the County (A.6), and does not contain trees, landscapes, or landscape features associated with historical events, persons, sites, streets, or structures, or because it is a defining or significant outstanding feature of a neighborhood (A.7). Based on the criteria discussion above, the subject property is recommended as not eligible for listing under all Los Angeles County designation criteria.

In summary, the Stickleback Movie Ranch property appears not eligible under all NRHP, CRHR, and Los Angeles County designation criteria due to a lack of important historical associations and significantly compromised integrity.

## 6 FINDINGS AND RECOMMENDATIONS

The current study included a CHRIS records search, building development and archival research, an intensive-level archaeological survey, a built environment survey, and evaluation of the Stickleback Movie Ranch site at 9777 Soledad Canyon Road (see complete DPR form in Appendix B).

### 6.1 Summary of Findings

#### **Built Environment**

The Stickleback Movie Ranch and all associated buildings, features, and ruins were found not eligible under all NRHP, CRHR, and County of Los Angeles designation criteria. Therefore, the property is not considered an historical resource for the purposes of CEQA.

#### **Archaeology**

No archaeological resources were identified within the Stickleback Movie Ranch property as a result of the CHRIS records search or survey. Two previously recorded archaeological sites (P-19-001857 and P-19-001858) were identified directly north of the Stickleback Movie Ranch as a result of the records search. These resources were re-visited during the archaeological survey and the site records were updated to reflect existing conditions. Because it is always possible that intact archaeological deposits are present at subsurface levels, the subject property should be treated as potentially sensitive for archaeological resources. Management recommendations to reduce potential impacts to unanticipated archaeological resources and human remains during restoration activities are provided below.

### 6.2 Management Recommendations

#### **Unanticipated Discovery of Archaeological Resources**

In the event that archaeological resources (sites, features, or artifacts) are exposed during restoration activities on the subject property, all work activities occurring within 100 feet of the find shall immediately stop until a qualified archaeologist, meeting the Secretary of the Interior's Professional Qualification Standards, can evaluate the significance of the find and determine whether or not additional study is warranted. Depending upon the significance of the find under CEQA (14 CCR 15064.5(f); California Public Resources Code Section 21082), the archaeologist may simply record the find and allow work to continue. If the discovery proves significant under CEQA, additional work, such as preparation of an archaeological treatment plan, testing, or data recovery, may be warranted.

### **Unanticipated Discovery of Human Remains**

In accordance with Section 7050.5 of the California Health and Safety Code, if human remains are found, the County Coroner shall be immediately notified of the discovery. No further excavation or disturbance of the site or any nearby area reasonably suspected to overlie adjacent remains shall occur until the County Coroner has determined, within 2 working days of notification of the discovery, the appropriate treatment and disposition of the human remains. If the County Coroner determines that the remains are, or are believed to be, Native American, he or she shall notify the NAHC in Sacramento within 24 hours. In accordance with California Public Resources Code, Section 5097.98, the NAHC must immediately notify those persons it believes to be the most likely descendant from the deceased Native American. The most likely descendant shall complete their inspection within 48 hours of being granted access to the site. The designated Native American representative would then determine, in consultation with the property owner, the disposition of the human remains.

## 7 BIBLIOGRAPHY

- Adkins, Jana. 2015. "Movie Ranches Team Up In Tours." Newspapers.com: *The Signal* (Santa Clarita, California). January 18, 2015, pg. 8.
- Adkins, Jana. 2016. "Movie Ranches Damaged By Wildfire." *Santa Clarita Valley Signal*. Accessed January 2, 2018. <http://archive.signalscv.com/archives/154817/>.
- Boyer, Carl. 2015. *Santa Clarita: The Formation and Organization of the Largest Newly Incorporated City in Humankind*. Santa Clarita, California: Carl Boyer 3<sup>rd</sup>.
- CHL (California Historical Landmarks). 2017. "CHL No. 168 Oak of the Golden Dream – *Los Angeles*." Accessed December 20, 2017. <https://www.californiahistoricallandmarks.com/landmarks/chl-168>.
- Cameron, Tom. 1965. "Newhall—Saugus: A bedroom city to be." Proquest.com: Los Angeles Times (1923-Current File); Los Angeles, California. January 10, 1965, pg M1.
- City News Service. 2016. "Sand Fire Is Now 100 Percent Contained." Accessed January 2, 2018. <https://www.dailynews.com/2016/08/03/sand-fire-is-now-100-percent-contained/>.
- Day, David T. ed. 1902. "Los Angeles County" *Engineering and Mining Journal*. Volume LXXIV. July to December 1902. New York City, New York: The Engineering and Mining Journal Incorporated. Accessed December 29, 2017. <https://play.google.com/store/books/details?id=hJk-AQAAMAAJ&rdid=book-hJk-AQAAMAAJ&rdot=1>.
- Doelle, Thornton. 1923a. "Pine Tree Needles." Newspapers.com: *The Newhall Signal*. July 13, 1923. Pg 6.
- Doelle, Thornton. 1923b. "Pine Tree Needles." Newspapers.com: *The Newhall Signal*. September 28, 1923. Pg 5.
- The Desert Sun*. 1998. "What's Going On in Los Angeles, Orange and Ventura Counties: Music." Newspapers.com: *The Desert Sun* (Palm Springs, California). September 25, 1998, pg. 88.
- Earle, David. 2003. "Mining and ranching in Soledad Canyon and Antelope Valley." Accessed December 21, 2017. <https://scvhistory.com/scvhistory/earle-mining-0103.htm>.
- Fernandeno Tatavium (Fernandeño Tatavium Band of Mission Indians). 2009. *Federal Recognition Petition*. 2009 Criteria 83.7(b). Accessed December 20, 2017. <http://www.tataviam-nsn.us/recognition-petition/2009-criteria-83-7b/>.
- Fitzgerald, Kathleen, and Len Warner. 2005. *Cultural Landscape Inventory: Paramount Ranch, Santa Monica Mountains National Recreation Area*. Washington D.C.: National Park Service.

- Gottfried, H., and Jan Jennings. 2009. *American Vernacular Buildings and Interiors 1870–1960*. New York: WW. Norton and Company.
- Hale, Benjamin. 2014. “The History of the Hollywood Movie Industry.” Accessed December 21, 2017. <http://historycooperative.org/the-history-of-the-hollywood-movie-industry/>.
- Hamilton, Fletcher. 1922. *Report XVII of the State Mineralogist: Covering Mining in California and the Activities of the State Mining Bureau During 1922*. San Francisco: California State Mining Bureau.
- Hamra, Jim. 1963. “So-Called Canyon Country Well Worth Tourist’s Time.” Motorlog: *Van Nuys News*. December 31, 1963. Accessed December 27, 2017. <https://scvhistory.com/scvhistory/vannuysnews123163.htm>.
- Hess, A. 2004. *The Ranch House*. New York: Harry N. Abrams.
- Johnson, John R., and David D. Earle. 1990. “Tatavium Geography and Ethnohistory.” *Journal of California and Great Basin Anthropology* 12 (2), July 1990. Accessed December 20, 2017. <https://escholarship.org/uc/item/9b23j0pt>.
- King, Chester, and Thomas C. Blackburn. 1978. “Tatavium.” *Handbook of North American Indians*. Vol. 8. Ed. William C. Sturtevant. Washington D.C.: Smithsonian Institute.
- Kroeber, A.L. 1976. *Handbook of the Indians of California*. Unabridged edition. New York City: Dover Publications.
- LAH (*Los Angeles Herald*). 1874. “Certificate of Partnership.” Newspapers.com: *Los Angeles Herald*. July 23, 1874, pg 4.
- Los Angeles Public Library. 2017. LAPL00050615. “Two women camping in Soledad Canyon near Saugus circa 1914 to 1918. One holds a gun.” B&W Photograph. Circa 1914-1918. Photographer unknown. Security Pacific National Bank Collection. Accessed December 20, 2017. <http://photos.lapl.org/carlweb/jsp/DoSearch?index=z&databaseID=968&terms=0000057028>.
- (LAT (*Los Angeles Times*)). 1925. “Santa Barbara Forest Public Park Planned.” ProQuest Historical Newspapers: *Los Angeles Times (1923-current file)*. August 13, 1925, pg. 34.
- LAT. 1936. “Your Hike Today.” ProQuest Historical Newspapers: *Los Angeles Times (1923-current file)*. April 26, 1936, pg. 74.
- LAT. 1971. “Calendar of Events.” ProQuest Historical Newspapers: *Los Angeles Times (1923-current file)*. August 12, 1971, pg. SF6.

- LAT. 1993. "Charting Future of a Wild River." ProQuest Historical Newspapers: *Los Angeles Times (1923-current file)*. April 26, 1993, pg. WB1.
- LAT. 1993. "Saugus Pair Implicated in Supremacist Inquiry." ProQuest Historical Newspapers: *Los Angeles Times (1923-current file)*. July 27, 1993, pg. VYA1.
- McAlester, Virginia Savage. 2015. *A Field Guide to American Houses*. New York: Alfred A. Knopf.
- NETR (National Environmental Title Research). 2017. Historic aerial photographs dates 1954, 1959, 1974, 1977, 1994, 2002, 2005, 2009, 2010, 2012. Accessed December 20, 2017.  
<https://www.historicaerials.com/viewer#>.
- The Newhall Signal*. 1925. "Mint Canyon Juleps." Newspapers.com: *The Signal* (Santa Clarita, California). May 7, 1925, pg. 4.
- The Newhall Signal*. 1933a. "Bear Canyon Doings." Newspapers.com: *The Signal* (Santa Clarita, California). August 31, 1933, pg. 8.
- The Newhall Signal*. 1933b. "Bear Canyon Doings." Newspapers.com: *The Signal* (Santa Clarita, California). September 14, 1933, pg. 1.
- The Newhall Signal*. 1934. "CCC To Return." Newspapers.com: *The Signal* (Santa Clarita, California). August 9, 1934, pg. 1.
- The Newhall Signal*. 1953. "Fish Fry Relished by Mint Lions." Newspapers.com: *The Signal* (Santa Clarita, California). September 3, 1953.
- The Newhall Signal*. 1954. "20-30 Club Enjoys Picnic." Newspapers.com: *The Signal* (Santa Clarita, California). August 12, 1954, pg. 3.
- The Newhall Signal*. 1955a. "News From Agua Dulce." Newspapers.com: *The Signal* (Santa Clarita, California). January 6, 1955, pg. 2.
- The Newhall Signal*. 1955b. "Boy Age 4, Drowns in Soledad Canyon Swimming Pool." Newspapers.com: *The Signal* (Santa Clarita, California). August 18, 1955, pg. 1.
- The Newhall Signal*. 1964. "Legal Notices: Notice of Intended Mortgage." Newspapers.com: *The Signal* (Santa Clarita, California). May 7, 1964, pg. 12.
- The Newhall Signal*. 1966a. "Legal Notices: Notice to Creditors of Bulk Transfer." Newspapers.com: *The Signal* (Santa Clarita, California). May 15, 1966, pg. 6.

- The Newhall Signal*. 1966b. "Ad: Oasis Park (Formerly Bill's Place)." Newspapers.com: *The Signal* (Santa Clarita, California). June 9, 1966, pg. 18.
- The Newhall Signal*. 1972. "Ad: Oasis Park." Newspapers.com: *The Signal* (Santa Clarita, California). July 19, 1972, pg. 20.
- The Newhall Signal and Saugus Enterprise*. 1974. "Public Notice: Notice of Public Hearing Conditional Use Permit Case No. 403-(5) and Variance Case No. 230-(5)." Newspapers.com: *The Signal* (Santa Clarita, California). March 20, 1974, pg. 23.
- The Newhall Signal and Saugus Enterprise*. 1980. "Thompsons Host Twilight Supper." Newspapers.com: *The Signal* (Santa Clarita, California). September 17, 1980, pg. 28.
- The Newhall Signal and Saugus Enterprise*. 1984. "Legal Notices: Fictitious Business Name Statement." Newspapers.com: *The Signal* (Santa Clarita, California). March 4, 1984, pg. 28.
- The Newhall Signal and Saugus Enterprise*. 1987. "Legal Notices: Fictitious Business Name Statement." Newspapers.com: *The Signal* (Santa Clarita, California). February 11, 1987, pg. 45.
- NPS (Nation Park Service, U.S. Department of the Interior). 1990. National Register Bulletin: Technical Information on the National Register of Historic Places: Survey, Evaluation, Registration, and Preservation of Cultural Resources. *How to Apply the National Register Criteria for Evaluation*. <https://www.nps.gov/nr/publications/bulletins/pdfs/nrb15.pdf>.
- OHP (California Office of Historic Preservation). 2017. "California Historical Landmarks." Accessed August 2017. [http://ohp.parks.ca.gov/?page\\_id=21387](http://ohp.parks.ca.gov/?page_id=21387).
- Perkins, Arthur, B. 1957. "Rancho San Francisco: A Study of a California Land Grant." *The Historical Society of Southern California Quarterly*. June 1957. Accessed December 21, 2017. <http://www.scvhistory.com/scvhistory/perkins-rsf-1957.htm>
- Pollack, Alan. 2010. "1876: Southern Pacific Tunnels Through." *Heritage Junction Dispatch*, July-August 2010. Accessed December 20, 2017. <https://scvhistory.com/scvhistory/pollack0710tunnel.html>
- Roland, Zelda. 2016. "Studio Labor and the Origins of Hollywood's Thirty-Mile Zone, or TMZ." Accessed December 21, 2017. [https://www.kcet.org/shows/lost-la/studio-labor-and-the-origins-of-hollywoods-thirty-mile-zone-or-tmz#\\_ftn1](https://www.kcet.org/shows/lost-la/studio-labor-and-the-origins-of-hollywoods-thirty-mile-zone-or-tmz#_ftn1)
- SFB (*San Francisco Bulletin*). 1862. "A Trip to the Soledad Copper Mining District." April 5, 1862. Accessed December 20, 2017. <https://scvhistory.com/scvhistory/sfbulletin040562.htm>



- SCFO (Santa Clarita Film Office). 2017. "Location Library." Accessed December 27, 2017.  
<http://filmlib.santa-clarita.com/index.aspx?page=10>
- The Santa Clarita Valley Signal*. 2004. "No Oasis For Residents." Newspapers.com: *The Signal* (Santa Clarita, California). August 25, 2004, pg. 1.
- The Santa Clarita Valley Signal*. 2006. "Still Quite a Long Road Ahead." Newspapers.com: *The Signal* (Santa Clarita, California). April 13, 2006, pg. 3.
- The Santa Clarita Valley Signal*. 2007a. "Briggs Road Residents Hope Map Clears Up Access." Newspapers.com: *The Signal* (Santa Clarita, California). January 21, 2007, pg. 4.
- The Santa Clarita Valley Signal*. 2007b. "Oasis Park Caretaker Attacked." Newspapers.com: *The Signal* (Santa Clarita, California). February 19, 2007, pg. 1.
- Stephens, Kim, Alan Pollack, and E.J. Stephens. 2014. *The Santa Clarita Valley*. Mount Pleasant, S.C.: Arcadia Publishing.
- Treutlein, Theodore E. 1968. "The Portola Expedition of 1769-1770," *California Historical Society Quarterly*. Volume 47, December 1968.
- USFS (United States Forest Service). 2017. "Angeles National Forest Cultural History." Accessed December 27, 2017. <https://www.fs.usda.gov/detail/angeles/learning/history-culture/?cid=STELPRDB5161139>.
- Worden, Leon. 1996. "The Real Story of California's First Gold Discovery." Accessed December 20, 2017. <https://scvhistory.com/scvhistory/signal/worden/lw012496.htm>.
- Worden, Leon. 1997. "Postwar Growth of the Santa Clarita Valley." Accessed December 27, 2017. <https://scvhistory.com/scvhistory/signal/worden/lw021997.htm>.
- Worden, Leon. 2017. "SCV Chronology: A Timeline of Historical Events." Accessed December 20, 2017. <https://scvhistory.com/scvhistory/timeline.htm>.
- Yelp. 2017. "Stickleback River Movie Ranch." Accessed January 2, 2018. <https://www.yelp.com/biz/stickleback-river-ranch-santa-clarita>.

INTENTIONALLY LEFT BLANK

# APPENDIX A

## CONFIDENTIAL SCCIC Records Search Results



# APPENDIX B

## DPR Forms



State of California – The Resources Agency  
DEPARTMENT OF PARKS AND RECREATION  
**CONTINUATION SHEET**

Primary # P-19-001857

HRI #

Trinomial CA-LAN-1857H

Page 1 of 3

Recorded by: Adriane Dorrier

☐ Continuation ☒ Update

\*Resource Name or # (Assigned by recorder) P-19-001857

Date: 8/9/2017

P-19-001857 was first recorded in 1990 by Simon and Whitley (W&S Consultants) as a single historic headstone inscribed with the following epitaph:

Rose Bailey  
Died  
Mar. 18, 1890  
Aged  
28 Years

Simon and Whitley noted the possibility of other historic graves in the area and the possible association with the nearby multi-component site P-19-001858. P-19-001858, recorded by Simon and Whitley (1990) consists of a historic refuse scatter of early twentieth century domestic refuse along with hand-forged wagon parts and a prehistoric lithic scatter.

Dudek revisited P-19-001857 in August 2017 in support of the Metropolitan Water District's proposed Foothill Feeder Repair and Future Inspections Project. The headstone was relocated and appeared to be in the same condition as previously documented – the granite headstone is set in concrete with native cobbles placed around the concrete.

Dudek expanded the site boundary to include newly identified historic-age domestic refuse scattered around the headstone (see **Location Map** on pg 2). Additionally, in the immediate vicinity of the documented grave marker, were four rock clusters arranged in the same fashion as the documented grave marker, yet without headstones or cement. Ground surface visibility was considered poor due to dense grass cover. However, observable diagnostic artifacts included church key open flat top beverage cans (date 1935-1970s), sun colored amethyst glass fragments (date ~1870s-1920); and aqua-colored "bell" glass insulator fragment (1875-1930s) (see **Sketch Map** on pg. 3). A round shovel without a handle was also observed at the site.

The site will not be impacted by the proposed project, and therefore, the site was not evaluated as part of this project.

State of California – The Resources Agency  
DEPARTMENT OF PARKS AND RECREATION  
**LOCATION MAP**

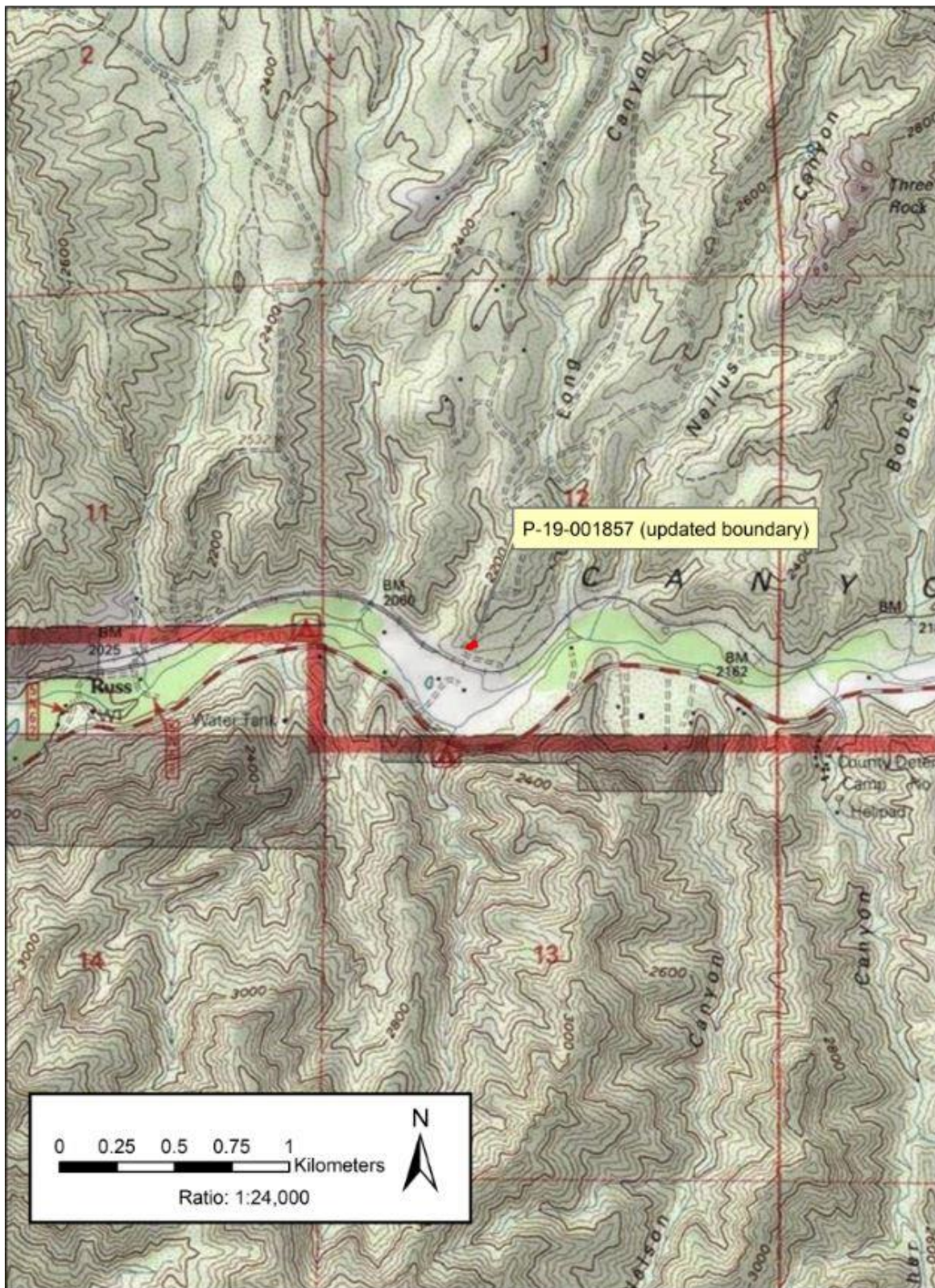
Primary # P-19-001857  
HRI #  
Trinomial CA-LAN-1857H

Page 2 of 3

\* Drawn by: Dudek

\*Resource Name or # P-19-001857

\* Date of map: 8/7/2017







# ARCHAEOLOGICAL SITE RECORD

W and S Consultants  
21822 Sherman Way, #201  
Canoga Park, CA 91303

**Permanent Trinomial:** CA-LAn-1857H  
**Temporary Designation:** W&S-4H

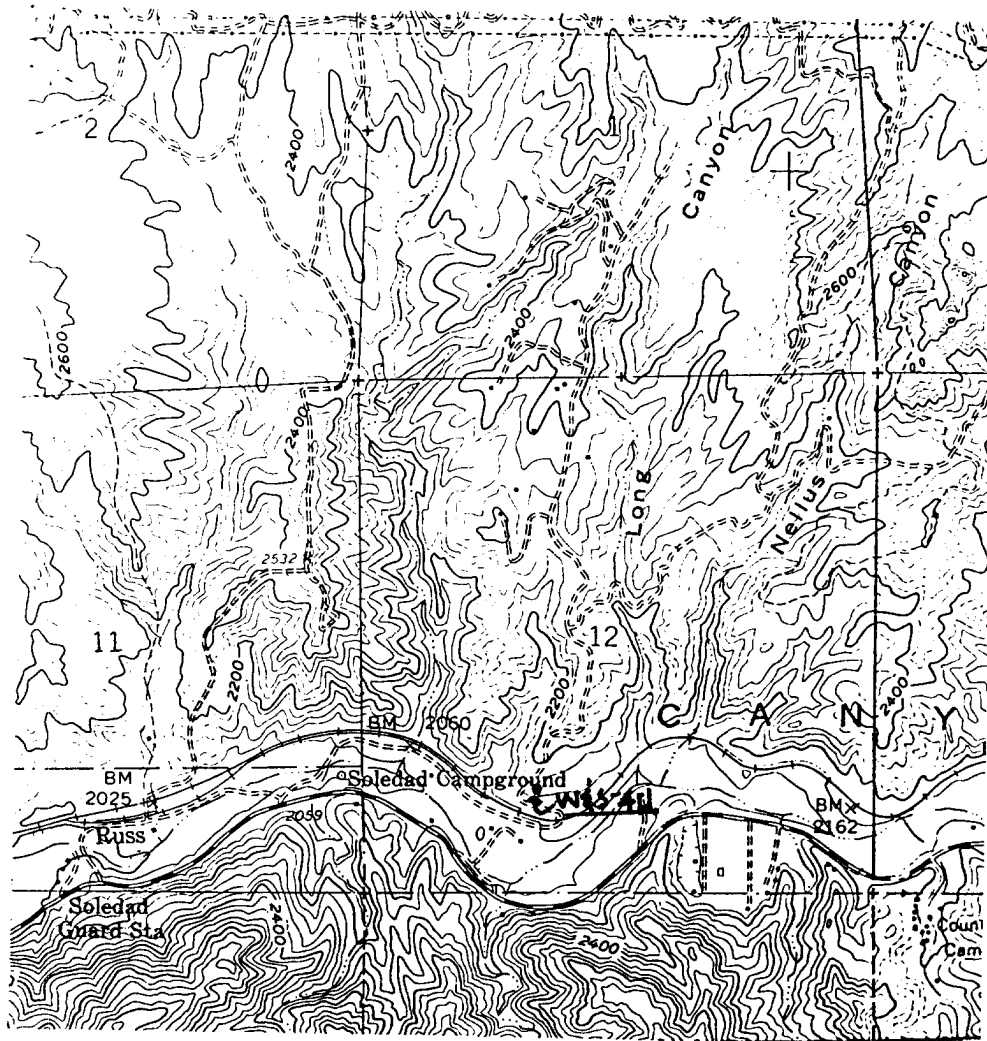
Page 1 of 5 .

1. **County:** Los Angeles
2. **USGS Quad:** Agua Dulce 7.5' **Photorevised:** 1988
3. **UTM Coordinates:** Zone 11: 380530 mE 3811610 mN
4. **Twp.** 4N **Rng.** 14W; SE 1/4 NW 1/4 SE 1/4 SW 1/4  
**Section** 12 **Base (Mer):** MDB/SBB
5. **Map coordinates:** 273 mmS 284 mmE **6. Elevation:** 2100
7. **Location:** On alluvial terrace on north side of Soledad Canyon, immediately north of railroad track and trailer park.
8. **Prehistoric:** **Historic:** XX (1890) **Protohistoric:**
9. **Site description:** Historic grave/gravemarker
10. **Area:** 1 m (N/S) x 2 m (E/W); 2 m<sup>2</sup>  
**Method of determination:** Inferred
11. **Depth:** Unknown **Method of Determination:** N/A
12. **Features:** Single marked historic grave; other historic graves may be present at this locale, although no evidence of such was observed.
13. **Artifacts:** Carved headstone reading "Rose Bailey Died Mar. 18, 1890 Aged 28 Years".
14. **Non-artifactual constituents:** None noted
15. **Date recorded:** 10/18/90
16. **Recorders:** J. Simon and D. Whitley
17. **Affiliation & address:** W&S Consultants, 21822 Sherman Way, #201, Canoga Park
18. **Human remains:** None noted
19. **Site integrity:** Good. Headstone was re-set into concrete sometime during recent past
20. **Nearest water:** Soledad Canyon, 100 m south
21. **Largest body of water w/in 1 km:** N/A
22. **Vegetation in vicinity:** Sage scrub and juniper; riparian
23. **Vegetation on site:** same  
**References:** None
24. **Site soil:** Sandy Colluvium
25. **Surrounding soil:** Rocky colluvium
26. **Geology:** Vasquez Formation
27. **Landform:** River terrace
28. **Slope:** 2%
29. **Exposure:** South, open
30. **Landowner & address:** Unknown
31. **Remarks:** Local inhabitants may know more about grave; it appears to have been kept up; site appears to be outside of study area for project, but was noted along access road. May be assoc'd. with site W&S-5H, which was found nearby, on same terrace, and appears to date to same time period.
32. **References:** Rio Dulce Ranch Phase I Survey
33. **Name of project:** Rio Dulce Ranch Phase I Survey
34. **Type of investigation:** Intensive Phase I Survey
35. **Site accession no.:** N/A **Curated at:** N/A
36. **Photos:** None **Taken by:** N/A
37. **Photo accession no.:** N/A **On file at:** N/A

# ARCHAEOLOGICAL SITE LOCATION MAP

Permanent Trinomial: CA-Lan-1857H  
Temporary designation: W&S-4H  
USGS Map: AGUA DULCE 7.5'

Page 2 of 5



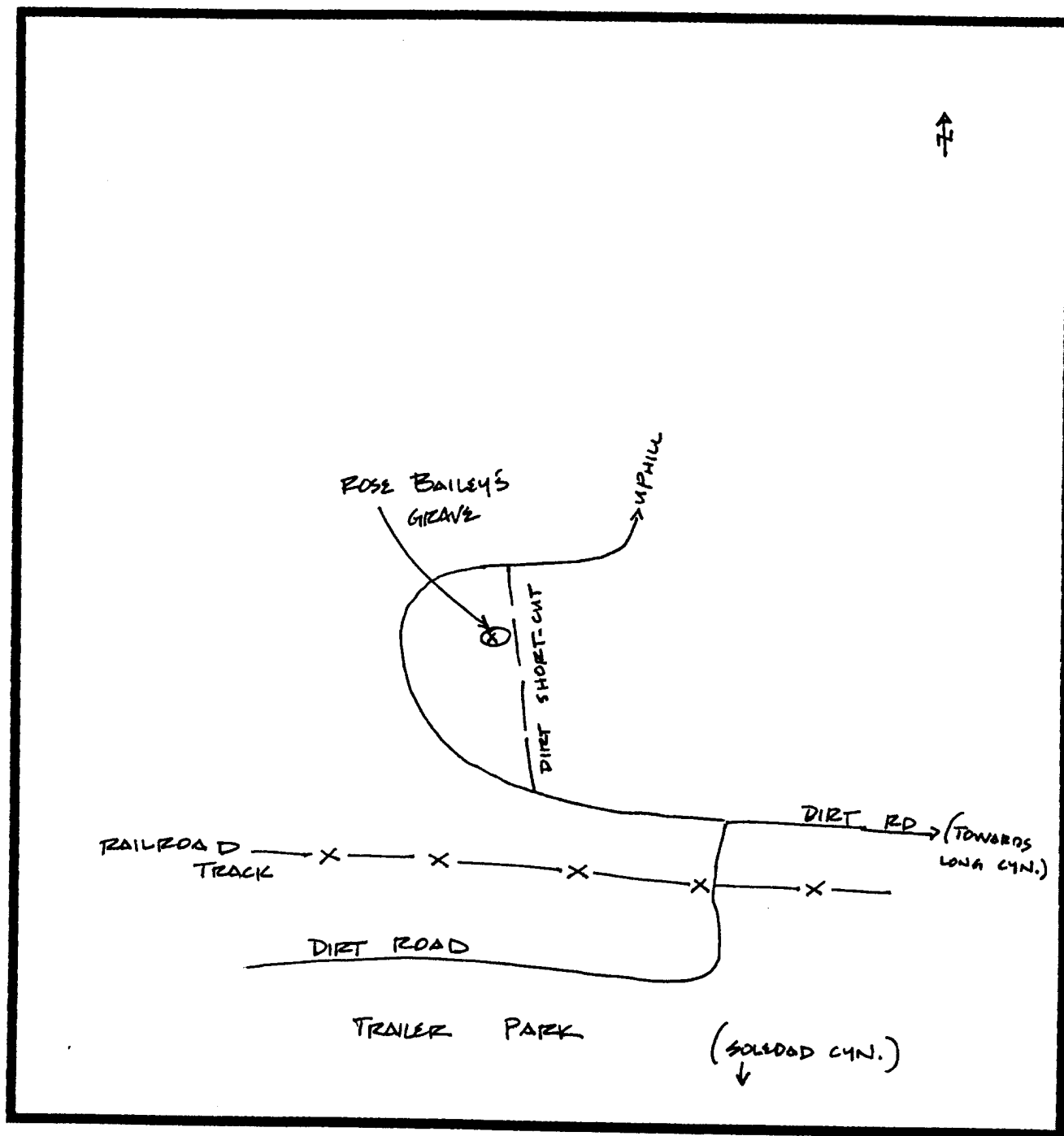
# ARCHAEOLOGICAL SITE MAP

Permanent Trinomial: CA-LAN-1857H

Temporary Designation: WIS-4H/ROSE BAILEY

Scale of map: 2" : 200M (APPROX.)


Page 3 of 5



CA-LAN-1857H  
W45-4H

PAGE 4 OF 5

TOP HALF OF  
GRAVESTONE



CA-LAN-1857H

WIS-4H

PAGE 5 OF 5

BOTTOM HALF OF  
GRAVESTONE.



State of California – The Resources Agency  
DEPARTMENT OF PARKS AND RECREATION  
**CONTINUATION SHEET**

Primary # P-19-001858

HRI #

Trinomial CA-LAN-1858H

Page 1 of 1

Recorded by: Adriane Dorrier

☐ Continuation ☒ Update

\*Resource Name or # (Assigned by recorder) P-19-001858

Date: 8/9/2017

P-19-001857 was first recorded in 1990 by Simon and Whitley (W&S Consultants) as a multi-component site consisting of a low-density prehistoric lithic scatter and a historic-age refuse scatter. The prehistoric artifacts included two handstones and approximately six flakes composed of chalcedony, basalt, and quartzite material. The historic component consisted of early twentieth century material including hand forged wagon parts, sun colored amethyst glass, glass insulator, mouth-blown bottle, baking soda tins, and miscellaneous metal objects. Simon and Whitley noted the potential for buried deposits within the site and the possible association with nearby P-19-001857 (historic-age headstone).

Dudek revisited a small portion of P-19-001858 in August 2017 in support of the Metropolitan Water District's (MWD) proposed Foothill Feeder Repair and Future Inspections Project. MWD instructed Dudek to stay within the defined project area and to not encroach on land outside project boundaries. Only the southwestern edge of P-19-001858 overlapped the project area. As a result, only the southwestern edge of P-19-001858 was revisited, or approximately 10 percent of the original site.

One prehistoric artifact, a chert interior flake, was observed within the confines of the permitted survey area at P-19-001858. The flake was just north of Briggs Road at the southwestern edge of the site. No historic artifacts were observed in this area of the site.

The site will not be impacted by the proposed project, and therefore, the site was not evaluated as part of this project.

# ARCHAEOLOGICAL SITE RECORD

W and S Consultants  
21822 Sherman Way, #201  
Canoga Park, CA 91303

**Permanent Trinomial:** CA-LAN-1858/H  
**Temporary Designation:** W&S-5/5H

Page 1 of 4.

1. **County:** Los Angeles
2. **USGS Quad:** Agua Dulce 7.5' **Photorevised:** 1988
3. **UTM Coordinates:** Zone 11: 380790 mE 3811740 mN
4. **Twp.** 4N **Rng.** 14W; NE 1/4 NE 1/4 SE 1/4 SW 1/4  
**Section** 12 **Base (Mer):** MDB/SBB
5. **Map coordinates:** 270 mmS 298 mmE **6. Elevation:** 2100
7. **Location:** On stream terrace on north side of Soledad Cyn., just west of mouth of Long Canyon and N/NW of railroad tracks; trailer park is located SW of site.
8. **Prehistoric:** XX **Historic:** XX **Protohistoric:** ?
9. **Site description:** Two component site, consisting of aboriginal surface scatter, low density, of groundstone, lithic debitage and tools, towards south; and concentration of Euro-American, turn of century materials towards NW. Both components may contain buried remains, as site sits on terrace receiving colluvial material from upslope area.
10. **Area:** 100 m (N/S) x 150 m (E/W); 15000 m<sup>2</sup>  
**Method of determination:** Pacing
11. **Depth:** Unknown; probable **Method of Determination:** Geomorphology
12. **Features:** None noted
13. **Artifacts:** Aboriginal component: 2 manos, approx. 6 flakes and tools of chalcedony, basalt and quartzite; Historical component: hand forged wagon parts, purple glass, hand-blown telegraph wire glass insulator, hand-blown turn-of-century dimple-base wine bottle, misc. metal objects and baking soda tins.
14. **Non-artifactual constituents:** None noted.
15. **Date recorded:** 10/18/90
16. **Recorders:** J. Simon and D. Whitley
17. **Affiliation & address:** W&S Consultants, 21822 Sherman Way, #201, Canoga Park
18. **Human remains:** None noted
19. **Site integrity:** Good; area SW of site has been bulldozed but this does not appear to have impacted site.
20. **Nearest water:** Soledad Cyn, 100 m south
21. **Largest body of water w/in 1 km:** N/A
22. **Vegetation in vicinity:** Sage scrub and juniper; riparian
23. **Vegetation on site:** same  
**References:** None
24. **Site soil:** Sandy colluvium
25. **Surrounding soil:** Rocky colluvium
26. **Geology:** Vasquez Formation
27. **Landform:** Terrace
28. **Slope:** 0 - 4%
29. **Exposure:** Open, SE
30. **Landowner & address:** Rio Dulce Ranch, 10817 Sta. Monica Blvd, #201, LA 90025
31. **Remarks:** Association of two components probably accidental. Historical site probably assoc'd with W&S-4H, Rose Bailey's grave, which is nearby. A house foundation should be somewhere in the close vicinity, though we could not locate it (may have been bulldozed).



**Archaeological Site Record**  
**Cont'd.**

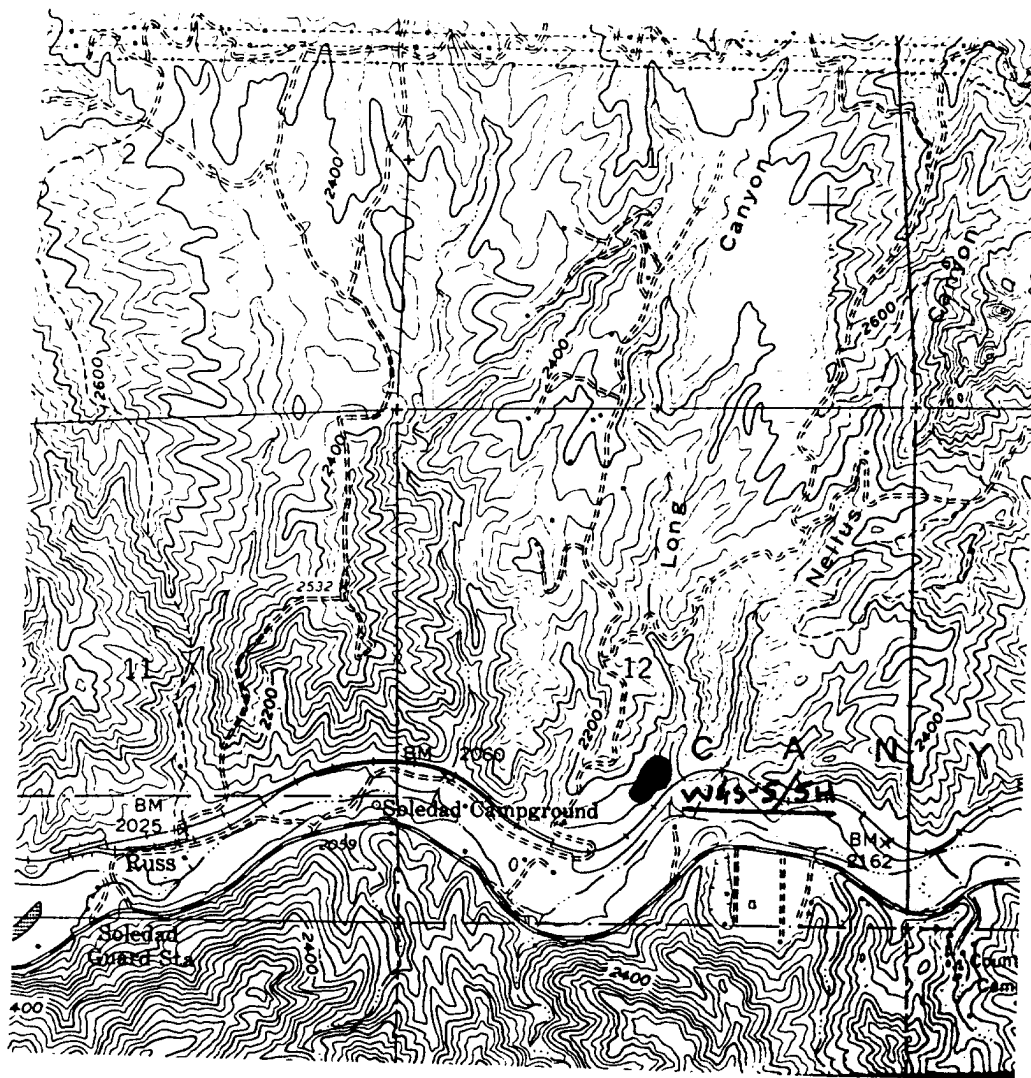
**Permanent Trinomial:** CA-LAN-1858/H  
**Temporary Designation:** W&S-5/5H

- 32. **References:** Río Dulce Ranch Phase I Survey
- 33. **Name of project:** Río Dulce Ranch Phase I Survey
- 34. **Type of investigation:** Intensive Phase I Survey
- 35. **Site accession no.:** N/A                      **Curated at:** N/A
- 36. **Photos:** None                                **Taken by:** N/A
- 37. **Photo accession no.:** N/A                **On file at:** N/A

# ARCHAEOLOGICAL SITE LOCATION MAP

Permanent Trinomial: CA-LAn-1858/H  
Temporary designation: W43-S/SH  
USGS Map: AGUA DULCE 7.5'

Page 3 of 4



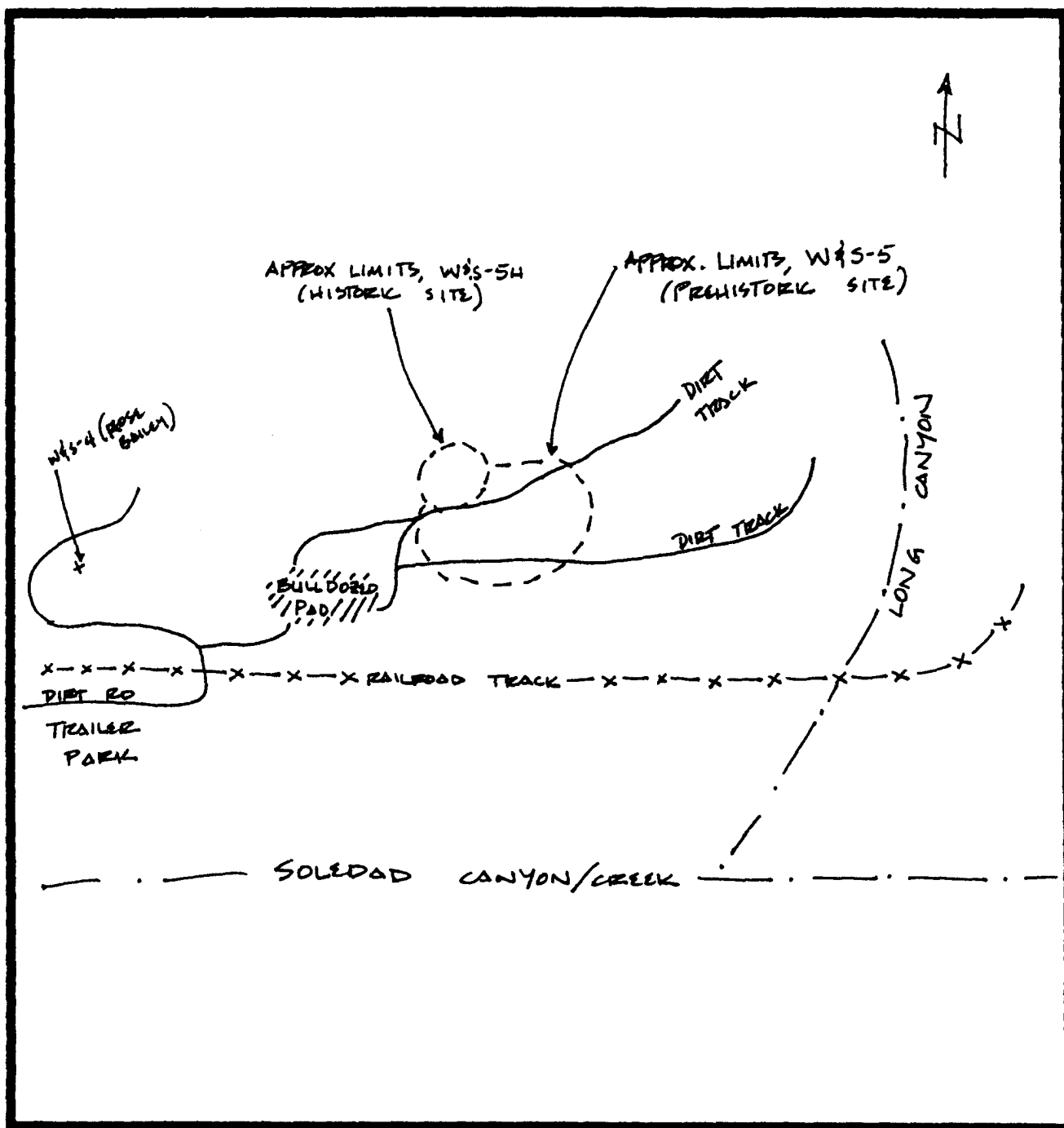
# ARCHAEOLOGICAL SITE MAP

Permanent Trinomial: CA-LAN-1858/H

Temporary Designation: W4S-5/5H

Scale of map: 1" : 150M (APPROX)

Page 4 of 4



State of California & The Resources Agency  
DEPARTMENT OF PARKS AND RECREATION  
**PRIMARY RECORD**

Primary #  
HRI #  
Trinomial  
NRHP Status Code 6Z

Other Listings  
Review Code

Reviewer

Date

Page 1 of 10 \*Resource Name or #: (Assigned by recorder) Stickleback River Movie Ranch

P1. Other Identifier: Oasis Park, Bill's Place

\*P2. Location: ☐ Not for Publication ☐ Unrestricted

\*a. County Los Angeles County and (P2c, P2e, and P2b or P2d. Attach a Location Map as necessary.)

\*b. USGS 7.5' Quad Agua Dulce Date 2015 T 4N ; R 14W ; ☐ of ☐ of Sec 12 ; B.M.

c. Address 9777 Soledad Canyon Road City Santa Clarita Zip 91390

d. UTM: (Give more than one for large and/or linear resources) Zone 11N, 0380286 mE/ 3811635 mN

e. Other Locational Data: (e.g., parcel #, directions to resource, elevation, decimal degrees, etc., as appropriate) Stickleback Movie Ranch is located in rural northern Los Angeles County in the Soledad Canyon portion of the Santa Clara River watershed, approximately 4.7 miles west of Ravenna, 6.5 miles south of Agua Dulce, and 4.9 miles from CA Highway 14. The area around the river is a wide, flat streambed, thickly vegetated with cottonwoods, willows, and brush. The  
(See Continuation Sheet)

\*P3a. Description: (Describe resource and its major elements. Include design, materials, condition, alterations, size, setting, and boundaries)  
Stickleback Movie Ranch is a 40-acre property with a RV campground in the southern portion of the property along Soledad Canyon Road. The campground subject property consists of six buildings in various states of disrepair, a swimming pool, two CMU block grills, a metal structure, a Southern Pacific Railroad (SPRR) culvert, and 50 + RV campsites each with a concrete pad, electrical and water hookups, and a small indicator sign post. (See Continuation Sheet)

\*P3b. Resource Attributes: (List attributes and codes) HP04 - Ancillary Buildings, HP05 - Hotel/motel, AH02 - Foundations

P5a. Photograph or Drawing (Photograph required for buildings, structures, and objects.)



\*P4. Resources Present: ☒ Building ☒ Structure ☐ Object ☐ Site ☐ District ☐ Element of District ☐ Other (Isolates, etc.)

P5b. Description of Photo: (view, date, accession #) Site overview looking north toward Building 1, with train in background

\*P6. Date Constructed/Age and Source:

☒ Historic ☐ Prehistoric ☐ Both  
1953

\*P7. Owner and Address:

Rancho Agua Dulce, LLC  
18565 Soledad Canyon Road, Ste 288  
Canyon Country, CA 91351

\*P8. Recorded by: (Name, affiliation, and address) Kate Kaiser, Dudek  
38 North Marengo Avenue  
Pasadena, CA 91101

\*P9. Date Recorded: December 12, 2017

\*P10. Survey Type: (Describe)  
Pedestrian

\*P11. Report Citation: (Cite survey report and other sources, or enter "none.")

Kaiser and Murray. 2018. Historic Resources Report for the Proposed Foothill Feeder Project, UTS Site at Stickleback River Movie Ranch.

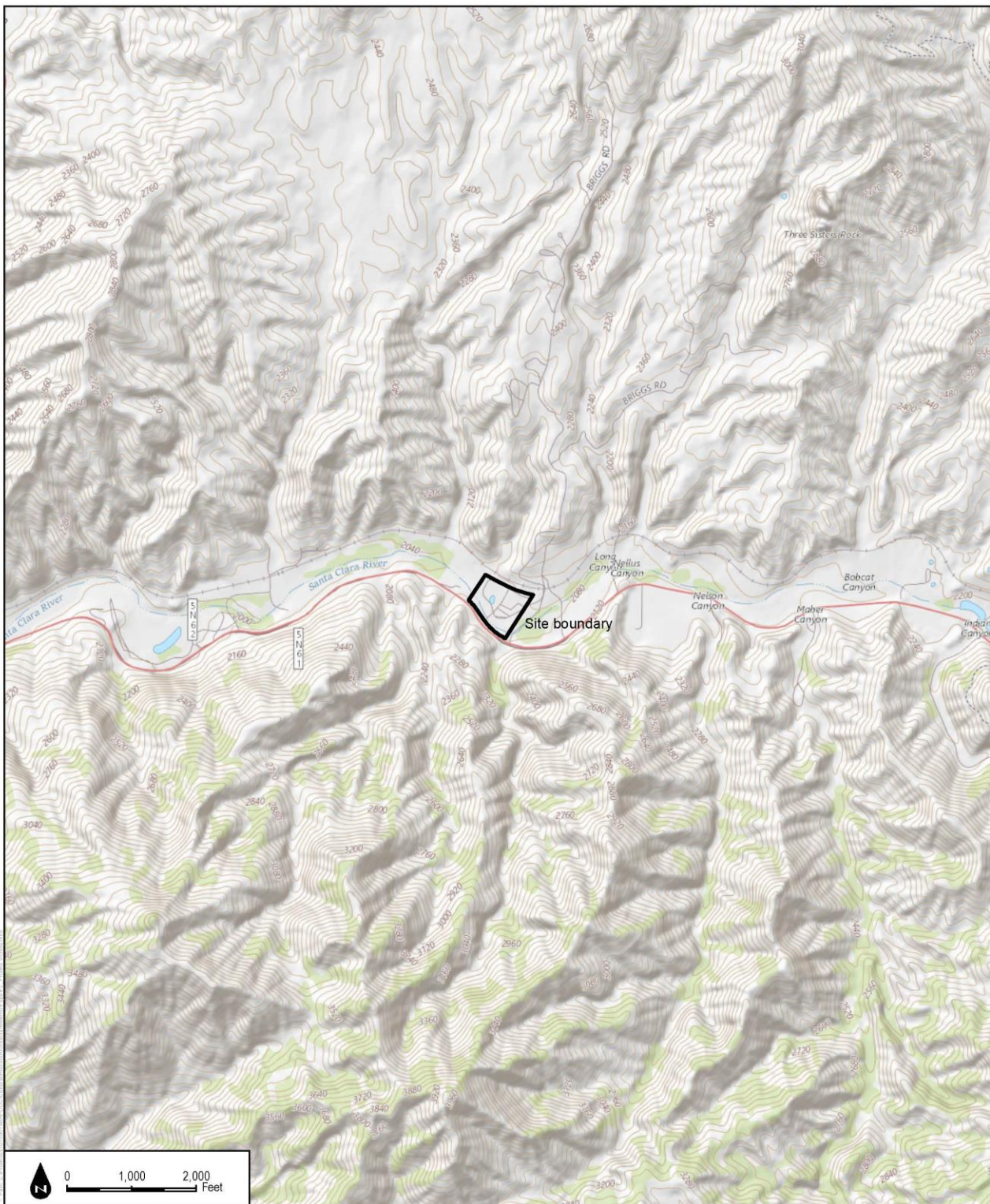
\*Attachments: ☐ NONE ☒ Location Map ☒ Continuation Sheet ☒ Building, Structure, and Object Record  
☐ Archaeological Record ☐ District Record ☐ Linear Feature Record ☐ Milling Station Record ☐ Rock Art Record  
☐ Artifact Record ☐ Photograph Record ☐ Other (List): \_\_\_\_\_



State of California & Natural Resources Agency  
DEPARTMENT OF PARKS AND RECREATION  
**LOCATION MAP**

Primary #  
HRI#  
Trinomial

Page 2 of 10 \*Resource Name or # (Assigned by recorder) Stickleback River Movie Ranch  
\*Map Name: Agua Dulce, CA \*Scale: 1:24,000 \*Date of map: 2015





# BUILDING, STRUCTURE, AND OBJECT RECORD

\*Resource Name or # (Assigned by recorder) Stickleback River Movie Ranch \*NRHP Status Code 6z

Page 3 of 10

B1. Historic Name: Bill's Place (1953-1964), Oasis Park (1964-2010)

B2. Common Name: Stickleback River Movie Ranch

B3. Original Use: Recreation Vehicle (RV) campground B4. Present Use: movie ranch

\*B5. Architectural Style: Ranch

\*B6. Construction History: (Construction date, alterations, and date of alterations)

The Stickleback River Movie Ranch portion of the project area is located north of Soledad Canyon Road and south of the former Southern Pacific Railroad (now the Metrolink), at the intersection of Briggs Road and Soledad Canyon Road. In 1953, the address of 9777 Soledad Canyon Road was first attributed to an establishment called Bill's Place, owned by William H. Borhman. Bill's Place functioned as a picnicking area, summer camp, and hosted meetings for the community groups such as the Lions, the local Homeowners Association, and a local "20s & 30s Club." As of 1955, there was a pool present at the location, and Borhman intended to plant trees at his property to (See Continuation Sheet)

\*B7. Moved? ☐ No ☐ Yes ☒ Unknown Date: \_\_\_\_\_ Original Location: \_\_\_\_\_

\*B8. Related Features:

SPRR Culvert

P-19-001857

P-19-001858

B9a. Architect: n/a b. Builder: n/a

\*B10. Significance: Theme n/a Area n/a

Period of Significance n/a Property Type campground Applicable Criteria n/a

(Discuss importance in terms of historical or architectural context as defined by theme, period, and geographic scope. Also address integrity.)

In consideration of the project site's history and requisite integrity, Dudek finds the subject property not eligible for listing in the NRHP or CRHR based on the following significance evaluation and in consideration of national and state eligibility criteria.

**Criterion A/1: Associated with events that have made a significant contribution to**  
(See Continuation Sheet)

B11. Additional Resource Attributes: (List attributes and codes) \_\_\_\_\_

\*B12. References:

(See Continuation Sheet)

B13. Remarks:

\*B14. Evaluator: Kate Kaiser, Dudek

\*Date of Evaluation: 1/4/2018

(This space reserved for official comments.)

(Sketch Map with north arrow required.)



## CONTINUATION SHEET

Property Name: \_\_\_\_\_

Page 4 of 10

### P2e. Other Locational Data (Continued):

hills north of the main built environment area is steep scree and bare soil hills, with sparse Mojave desert vegetation groups. There is a very steep and rocky slope south of Soledad Canyon Road interspersed with steeply pitched drainages.

### P3a. Description (Continued):

The project site contains a mix of residential and camping-related buildings and structures. There are 5 intact buildings on the site, 3 buildings that should be classified as ruins, and several structures relating to its history as an RV campground, that were constructed more than 45 years ago.

- Building 1: residential, built circa 1959-1974
- Building 2: residential, no date (n.d.)
- Building 3: ancillary, n.d.
- Building 4: RV dump station - partial ruin, n.d.
- Building 5: pool pump house, built circa 1959-1974

The following buildings were photographed and reviewed during the field survey, but were found to be constructed within the last 45 years. Because of their more recent construction dates, they were not evaluated as historic resources for the purposes of this study.

- Building 6: pump house and cisterns, built circa 1977-1994

Several non-building features were present at the site. These include:

- Feature 1: Pool, built between 1959 and 1974 (NETR 2017)
- Feature 2: grilling station east of pool area, unknown date. Constructed of CMUs, roughly 3 feet tall, with open basins for grills arranged three grills long by two wide.
- Feature 3: grilling station west of pool area, unknown date. Constructed of CMUs, roughly 3 feet tall, with open basins for grills arranged three long grills by two wide.
- Feature 4: metal structure at pool, unknown date. Use could not be determined.
- Features 5: 50+ RV campsites, most damaged and overgrown, but arranged in orderly rows, each with a concrete pad, electric and water hookup, and a small indicator sign, built between 1959-1974. All features had identical format and layout. (NETR 2017)

Due to the 2016 Sand Canyon Fire, several buildings at the subject property were destroyed, leaving behind only foundation footprints. These building footprints appear to be contemporaneously constructed with Building 1, 3, 4, and the Pool Feature. These buildings are briefly described as follows:

## CONTINUATION SHEET

Property Name: \_\_\_\_\_

Page 5 of 10

- Ruin 1, n.d.: The footprint for this building is immediately east of Building 1. It had an irregular plan, poured concrete foundation and CMU stem-wall. It also had several porches on each elevation. The main elevation could not be determined from the building footprint, however, the building footprint is substantially larger than that of Building 1. The use of this building is unknown.
- Ruin 2, n.d.: This building was immediately north and west of the pool, and southwest of Building 1. It appears to have had a rambling footprint with both enclosed buildings and paved interior surfaces. Its main elevation appears to have been on the east or north side as the west side opens into a curved, stepped amphitheater, which has subsequently flooded with a densely vegetated pond. Several of the enclosed rooms appear to have served as a kitchen, a storage closet for paints and flammables, and a gathering room with a fireplace. These uses were concluded based on the burnt artifacts and structural features remaining inside the rooms.

### B6. Construction History (Continued):

add to the attractiveness of the already popular picnicking spot. Bohrman, and wife Leila, ran Bill's Place until 1964 when they were foreclosed upon by the San Fernando Valley Bank (Newhall Signal 1953, 1955a, 1955b, 1964).

In 1966, the property's new owner, Universal Park Corporation re-opened the campground as Oasis Park, intending it to be used primarily for RVs (Figure 6). While the subject property operated as Oasis Park, the campground hosted numerous cookouts, a country western music awards show, the annual Canyon Country Frontier Days Celebration, and concerts. (The Desert 1998; LAT 1971; Newhall Signal 1966a, 1966b, 1980)

In 1974, Universal Park Corporation petitioned for a conditional use permit to increase their number of campsites. At nearly the same time, the Oasis Park transitioned from being primarily a vacation destination to being a mobile home park for year-round residents. Several inhabitants operated their own businesses from inside the mobile home park. Other than some small-scale theft, wildfires, floods, and railroad related issues mentioned in the newspapers, Oasis Park operated without interruption or notable events until it came under new ownership in 2004 (Newhall Signal and Saugus Enterprise 1974, 1984, 1987).

In 2004, new owners Rancho Agua Dulce LLC closed access to a road across their property in anticipation of making the mobile home park into a recreational park again. The residents of Briggs Road had been using the private road to reach their properties, which are north of the railroad tracks, and the disputed closure sparked a years-long legal battle. The new owners no longer wished to allow public access and the Metrolink railroad opposed the easement because of the danger of an at-grade railroad crossing. The argument became violent in 2007 when a Briggs Road resident allegedly assaulted a caretaker of Oasis Park, escalating the dispute outside the courtroom. The issue was resolved later in 2007 when a Los Angeles County upheld a conditional road easement from 1955. (Santa Clarita Signal 2004, 2006, 2007a, 2007b)

After losing the legal battle, Rancho Agua Dulce LLC continued as owners of the property and in 2010, converted the property from a mobile home park to a filming location called Stickleback River Movie Ranch. The movie ranch was advertised as having a "country store," "old buildings," a pool, and a 1950s era playground (Figure 7). Only a few films were made using this movie ranch location, including: *Bennington Gothique* (2013), *Camp*



## CONTINUATION SHEET

Property Name: \_\_\_\_\_

Page 6 of 10

*Takota* (2014), *The Bus Driver* (2016), *Deep Undercover* (2016), and *Tonight Its You* (2016) (Adkins 2015, 2016; SCFO 2017; Yelp 2017).

In July 2016, the Sand Fire Complex burned over 40,000 acres in the Angeles National Forest near the Santa Clarita Valley. In addition to destroying homes and causing the evacuation of 20,000 people from Santa Clarita Valley, the fire burned several filming properties in Soledad Canyon including Koch Movie Ranch, and other movie ranches Sable Ranch, and A Rancho Deluxe. Nearly all of the buildings on Stickleback River Movie Ranch were consumed by the fire (Adkins 2016; City News Service 2016).

### **B10. Significance (Continued):**

#### ***the broad patterns of our history.***

Archival research did not find any associations with events that have made a significant contribution to the broad patterns of local or regional history. The subject property is one of many movie ranches, recreational areas, and mobile home campgrounds in Soledad Canyon from approximately the same period of construction (1950s). Recreation on Forest Service lands and in Canyon Country had been promoted in the area since the creation of the San Gabriel Forest Reserve in 1892, later the Angeles National Forest in 1908. The establishment of the Reserve brought in tourists, outdoor enthusiasts, and automobile travelers, which led to a demand for campgrounds, resorts, trailheads, and eventually Recreational Vehicle (RV) campgrounds, like the first iteration of the subject property: Bill's Place (1953-1964). This pattern of recreational campgrounds on the boundaries of National Forests, National Parks, battlefields, and historical landmarks developed across the United States, especially in Western States where large tracts of National Forests are concentrated. This is a common pattern seen across the country. The project is not within the Angeles National Forest, which is a State Historical Landmark (No. 717), and only provided camping and recreation at the edge of the forest for a limited period (1953-1974) before transitioning to us as a mobile home park for permanent residents (1975-2010). Stickleback River Movie Ranch transitioned from a mobile home park to a movie ranch for on-location filming in 2010. However, as a movie ranch, the subject property falls outside the period of significance (1920-1949) for movie ranches in the region, and holds no relationship to the development of the film industry, the development of the western film genre, or to large, Hollywood-based, movie production studios that pioneered location shooting in the Santa Clarita Valley (e.g. Paramount, Monogram or Republic Pictures) (Fitzgerald and Warner 2005; Hale 2014; Hamra 1963; USFS 2017). Due to a lack of significant associations with events important to history, the subject property does not appear eligible under NRHP/CRHR Criteria A/1.

#### ***Criterion B/2: Associated with the lives of persons significant in our past.***

All owner and occupant names identified with the subject property were researched for possible significance. Archival research failed to indicate any associations with significant persons. For these reasons, the subject property does not appear eligible under NRHP/CRHR Criteria B/2.

#### ***Criterion C/3: Embody the distinctive characteristics of a type, period, or method of construction, or that represent the work of a master, or that possess high artistic values, or that represent a significant and distinguishable entity whose components may lack individual distinction.***

The subject property is not a unique or intact example of either an early twentieth century campground or a mid-century RV park. Ranch style homes were primarily built in

## CONTINUATION SHEET

Property Name: \_\_\_\_\_  
Page 7 of 10

urban areas, to support a rapidly growing population in the years after World War II. Contemporary-style buildings also gained popularity in tandem with Ranch style homes for their more avant-garde designs and rejection of traditional exterior details. The greater Los Angeles area was experiencing a residential boom in response to post-war growth local industrial and military-related growth, and popular styles reached outside of the areas of urban influence to rural areas as well. Although the buildings on the subject property express a few basic elements of the Ranch style (i.e., one story in height, asymmetrical entry points, focus on informality) and similarly few Contemporary style elements (irregular plan, flat roof, wide overhanging eaves), the buildings are an overall poor example of either style, and some affected no style at all, such as Buildings 2, 4, and 5. Further, the buildings exhibit substantial damage from the 2016 Sand Fire that has compromised the existing buildings' integrity and accounted for the loss of the larger buildings on the site. The remaining buildings are unremarkable examples of the Ranch style. Archival building permit research did not identify the name(s) of the original builder or architect, but the building is not likely to be the work of a master architect or important creative individual. Finally, the subject property does not appear eligible as a contributor to a historic district, or to the nearby CRHR site Angeles National Forest (No. 717). For all of these reasons, the subject property does not appear eligible under NRHP/CRHR Criteria C/3.

***Criterion D/4: Have yielded, or may be likely to yield, information important in prehistory or history.***

There are previously recorded archaeological resources located outside the proposed project area, north of the SPRR tracks, however there is no evidence to suggest that the Stickleback River Movie Ranch property has the potential to yield information important to state or local history. Further, the entire area has been heavily disturbed by both natural and manmade impacts. Therefore, the property is recommended not eligible under NRHP/CRHR Criterion D/4.

***Integrity Discussion***

Integrity is the authenticity of a historical resource's physical identity as evidenced by the survival of characteristics that existed during the resource's period of significance, and the historical resource's ability to convey that significance. To be listed in the NRHP, a property must not only be shown to be significant under the NRHP criteria, but it also must have integrity. Similar stipulations apply to listing at the state level, but the threshold is lower for the CRHR, particularly if the site has potential to yield significant scientific or historic information. The evaluation of integrity is sometimes a subjective judgment, but it must always be grounded in an understanding of a property's physical features and how they relate to its significance. In consideration of the NRHP, historic properties either retain integrity or they do not. Seven aspects or qualities, in various combinations, define integrity: location, design, setting, materials, workmanship, feeling, and association (NPS 1990). To retain historic integrity, a property generally possesses several, if not most, of the aspects. The retention of specific aspects of integrity is paramount for a property to convey its significance.

**Location:** The subject property and its buildings are sited on the original location of construction in its original orientation. Therefore, the subject property retains integrity of location.

**Design:** The subject property was affected by the 2016 Sand Fire, destroying two buildings completely and severely damaging others. Additionally, the remaining buildings were

## CONTINUATION SHEET

Property Name: \_\_\_\_\_

Page 8 of 10

subjected to periodic damage over time that significantly compromised its integrity of design, including removal of windows and removal of doors, and addition of a porch in front of Building 1. Therefore, the buildings at the property do not maintain integrity of design.

**Setting:** The area surrounding the property remains relatively unaltered, maintaining the spatial relationship with neighbors to the east, south, and west. However, the setting within the Santa Clara River basin was severely altered by the 2016 Sand Fire. Although the subject property maintains its original property boundaries, the site's interior changed significantly. The fire destroyed several buildings, extant mobile trailers, extant vehicles, and destroyed the wooded riparian setting along the Santa Clara River. The riparian setting within the surrounding canyon and desert region, and access to water, provided the main motivation for establishing a campground on the Angeles National Forest Boundary in the first place. Therefore, the property does not maintain integrity of setting.

**Materials:** Alterations to Buildings 1 and 2 have compromised the property's material integrity. At Building 1, original windows have been replaced with vinyl sliding windows. At Building 2, all windows and doors have been removed or destroyed. Building 4 has completely lost its roof and doors due to the impact of the fire. Only Building 3, 5, and 6 retain most of their original components, with disuse and disrepair accounting for their material shortfalls. Overall, the subject property does not maintain integrity of materials.

**Workmanship:** Similar to the issue with materials, the physical evidence of craftsman's skills in constructing the original building was compromised by the alterations, component removal, disuse and significant fire damage to the buildings. Therefore, the subject property no longer retains its integrity of workmanship.

**Feeling:** The subject property has changed its role over time from a 1950s-era Recreational Vehicle (RV) campground and recreation area on the boundary of the Angeles National Forest boundary, to a mobile home/trailer park, and finally to a movie ranch over its lifespan. Minor alterations made to the subject property layout impact the building's ability to correlate to a mid-century campground. The 2016 Sand Fire has impacted the riparian area surrounding the site, further diminishing the feeling of isolation from the Soledad Canyon Road vehicle traffic and the cottonwood forest setting. Therefore, the property no longer conveys integrity of feeling.

**Association:** The property has no direct links with important events or people. Therefore, the building does not have integrity of association.

### B12. References (Continued) :

Adkins, Jana. 2015. "Movie Ranches Team Up In Tours." Newspapers.com: *The Signal* (Santa Clarita, CA). January 18, 2015, pg. 8.

Adkins, Jana. 2016. "Movie Ranches Damaged By Wildfire." *Santa Clarita Valley Signal*. Accessed January 2, 2018. <http://archive.signalscv.com/archives/154817/>

City News Service. 2016. "Sand Fire Is Now 100 Percent Contained." Accessed January 2, 2018. <https://www.dailynews.com/2016/08/03/sand-fire-is-now-100-percent-contained/>

## CONTINUATION SHEET

Property Name: \_\_\_\_\_

Page 9 of 10

- The Desert Sun. 1998. "What's Going On in Los Angeles, Orange and Ventura Counties: Music." Newspapers.com: *The Desert Sun* (Palm Springs, California). September 25, 1998, pg. 88.
- Fitzgerald, Kathleen and Len Warner. 2005. *Cultural Landscape Inventory: Paramount Ranch, Santa Monica Mountains National Recreation Area*. Washington DC: National Park Service.
- Hale, Benjamin. 2014. "The History of the Hollywood Movie Industry." Accessed December 21, 2017. <http://historycooperative.org/the-history-of-the-hollywood-movie-industry/>
- Hamra, Jim. 1963. "So-Called Canyon Country Well Worth Tourist's Time." Motorlog: Van Nuys News. December 31, 1963. Accessed December 27, 2017. <https://scvhistory.com/scvhistory/vannuysnews123163.htm>
- LAT. 1971. "Calendar of Events." ProQuest Historical Newspapers: *Los Angeles Times* (1923-current file). August 12, 1971, pg. SF6.
- McAlester, Virginia Savage. 2015. *A Field Guide to American Houses*. New York: Alfred A. Knopf.
- NETR (National Environmental Title Research). 2017. Historic aerial photographs dates 1954, 1959, 1974, 1977, 1994, 2002, 2005, 2009, 2010, 2012. Accessed December 20, 2017. <https://www.historicaerials.com/viewer#>.
- The Newhall Signal. 1953. "Fish Fry Relished by Mint Lions." Newspapers.com: *The Signal* (Santa Clarita, CA). September 3, 1953.
- The Newhall Signal. 1954. "20-30 Club Enjoys Picnic." Newspapers.com: *The Signal* (Santa Clarita, CA). August 12, 1954, pg. 3.
- The Newhall Signal. 1955a. "News From Agua Dulce." Newspapers.com: *The Signal* (Santa Clarita, CA). January 6, 1955, pg. 2.
- The Newhall Signal. 1955b. "Boy Age 4, Drowns in Soledad Canyon Swimming Pool." Newspapers.com: *The Signal* (Santa Clarita, CA). August 18, 1955, pg. 1.
- The Newhall Signal. 1964. "Legal Notices: Notice of Intended Mortgage." Newspapers.com: *The Signal* (Santa Clarita, CA). May 7, 1964, pg. 12.
- The Newhall Signal. 1966a. "Legal Notices: Notice to Creditors of Bulk Transfer." Newspapers.com: *The Signal* (Santa Clarita, CA). May 15, 1966, pg. 6.
- The Newhall Signal. 1966b. "Ad: Oasis Park (Formerly Bill's Place)." Newspapers.com: *The Signal* (Santa Clarita, CA). June 9, 1966, pg. 18.
- The Newhall Signal and Saugus Enterprise. 1974. "Public Notice: Notice of Public Hearing Conditional Use Permit Case No. 403-(5) and Variance Case No. 230-(5)." Newspapers.com: *The Signal* (Santa Clarita, CA). March 20, 1974, pg. 23.
- The Newhall Signal and Saugus Enterprise. 1980. "Thompsons Host Twilight Supper." Newspapers.com: *The Signal* (Santa Clarita, CA). September 17, 1980, pg. 28.

## CONTINUATION SHEET

Property Name: \_\_\_\_\_

Page 10 of 10

The Newhall Signal and Saugus Enterprise. 1984. "Legal Notices: Fictitious Business Name Statement." Newspapers.com: *The Signal* (Santa Clarita, CA). March 4, 1984, pg. 28.

The Newhall Signal and Saugus Enterprise. 1987. "Legal Notices: Fictitious Business Name Statement." Newspapers.com: *The Signal* (Santa Clarita, CA). February 11, 1987, pg. 45.

Santa Clarita Film Office (SCFO). 2017. "Location Library." Accessed December 27, 2017.  
<http://filmlib.santa-clarita.com/index.aspx?page=10>

The Santa Clarita Valley Signal. 2004. "No Oasis For Residents." Newspapers.com: *The Signal* (Santa Clarita, CA). August 25, 2004, pg. 1.

The Santa Clarita Valley Signal. 2006. "Still Quite a Long Road Ahead." Newspapers.com: *The Signal* (Santa Clarita, CA). April 13, 2006, pg. 3.

The Santa Clarita Valley Signal. 2007a. "Briggs Road Residents Hope Map Clears Up Access" Newspapers.com: *The Signal* (Santa Clarita, CA). January 21, 2007, pg. 4.

The Santa Clarita Valley Signal. 2007b. "Oasis Park Caretaker Attacked." Newspapers.com: *The Signal* (Santa Clarita, CA). February 19, 2007, pg. 1.

United States Forest Service (USFS). 2017. "Angeles National Forest Cultural History." Accessed December 27, 2017.  
<https://www.fs.usda.gov/detail/angeles/learning/history-culture/?cid=STELPRDB5161139>

Yelp. 2017. "Stickleback River Movie Ranch." Accessed January 2, 2018.  
<https://www.yelp.com/biz/stickleback-river-ranch-santa-clarita>

State of California & The Resources Agency  
DEPARTMENT OF PARKS AND RECREATION  
**PRIMARY RECORD**

Primary #  
HRI #  
Trinomial  
NRHP Status Code 6Z

Other Listings  
Review Code

Reviewer

Date

Page 1 of 4 \*Resource Name or #: (Assigned by recorder) SPRR Culvert

**P1. Other Identifier:** \_\_\_\_\_

\*P2. Location: ☐ Not for Publication ☐ Unrestricted

\*a. County Los Angeles County and (P2c, P2e, and P2b or P2d. Attach a Location Map as necessary.)

\*b. USGS 7.5' Quad Agua Dulce Date 2015 T 4N ; R 14W ; ☐ of ☐ of Sec 12 ; SB B.M.

c. Address 9777 Soledad Canyon Road City Santa Clarita Zip 91390

d. UTM: (Give more than one for large and/or linear resources) Zone 11N, 0380460 mE/ 3811707 mN

e. Other Locational Data: (e.g., parcel #, directions to resource, elevation, decimal degrees, etc., as appropriate) SPRR Culvert is located in rural northern Los Angeles County in the Soledad Canyon portion of the Santa Clara River watershed, immediately north of the Stickleback River Movie Ranch along the Metrolink railroad tracks, approximately 4.7 miles west of Ravenna, 6.5 miles south of Agua Dulce, and 4.9 miles from CA Highway 14. (See Continuation Sheet)

\*P3a. Description: (Describe resource and its major elements. Include design, materials, condition, alterations, size, setting, and boundaries) This structure is a circular, concrete pipe culvert with a rectangular endwall with "1922" inscribed above the culvert opening, built in 1922. Southern Pacific Railroad (SPRR) constructed this segment of railroad in Soledad Canyon between 1875-1876, with periodic additions for repair and replacement of features due to fire, flooding or other damages. The culvert is of utilitarian construction and has no decoration or distinctive features other than the "1922" inscription. Stress fractures (See Continuation Sheet)

\*P3b. Resource Attributes: (List attributes and codes) HP11 - Engineering Structure, HP20 - Culvert

\*P4. Resources Present: ☐ Building ☒ Structure ☐ Object ☐ Site ☐ District ☐ Element of District ☐ Other (Isolates, etc.)

P5a. Photograph or Drawing (Photograph required for buildings, structures, and objects.)



P5b. Description of Photo: (view, date, accession #) Site overview looking north toward Culvert, 12/12/2017 (IMG # 0026)

\*P6. Date Constructed/Age and Source:

☒ Historic ☐ Prehistoric ☐ Both  
1922

\*P7. Owner and Address:

Metrolink  
One Gateway Plaza, 12<sup>th</sup> Floor  
Los Angeles, CA 90012

\*P8. Recorded by: (Name, affiliation, and address) Kate Kaiser, Dudek

38 North Marengo Avenue  
Pasadena, CA 91101

\*P9. Date Recorded: December 12, 2017

\*P10. Survey Type: (Describe)  
Pedestrian

\*P11. Report Citation: (Cite survey report and other sources, or enter "none.")

Kaiser and Murray. 2018.  
Historic Resources Report for

the Proposed Foothill Feeder Project, UTS Site at Stickleback River Movie Ranch.

\*Attachments: ☐ NONE ☒ Location Map ☒ Continuation Sheet ☒ Building, Structure, and Object Record

☐ Archaeological Record ☐ District Record ☐ Linear Feature Record ☐ Milling Station Record ☐ Rock Art Record

☐ Artifact Record ☐ Photograph Record ☐ Other (List): \_\_\_\_\_



State of California & Natural Resources Agency  
DEPARTMENT OF PARKS AND RECREATION  
**LOCATION MAP**

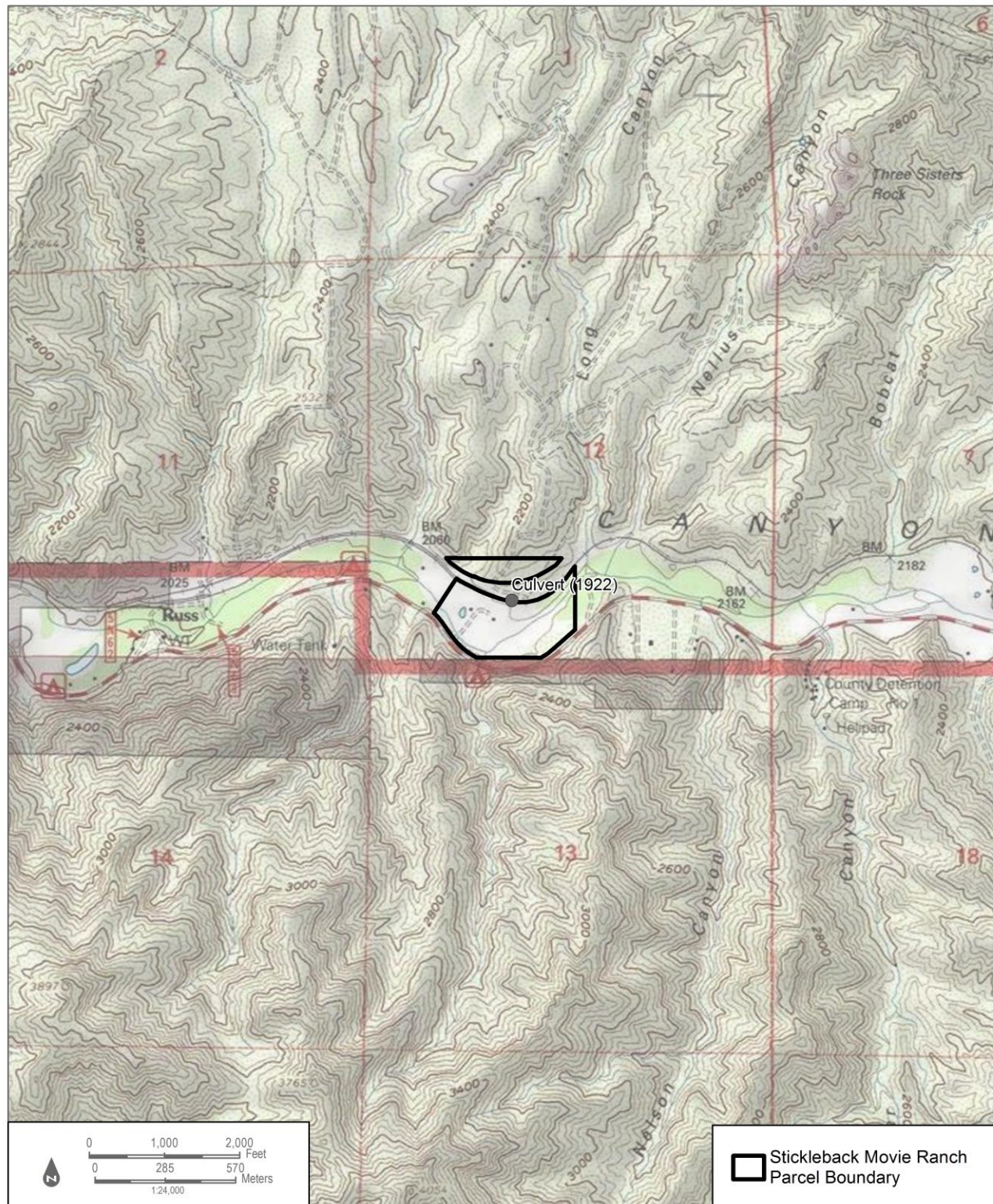
Primary #  
HRI#  
Trinomial

Page 2 of 4 \*Resource Name or # (Assigned by recorder) SPRR Culvert

\*Map Name: Agua Dulce, CA

\*Scale: 1:24,000

\*Date of map: 2015





State of California The Resources Agency  
DEPARTMENT OF PARKS AND RECREATION HRI# Primary #  
**BUILDING, STRUCTURE, AND OBJECT RECORD**

\*Resource Name or # (Assigned by recorder) SPRR Culvert \*NRHP Status Code 6z

Page 3 of 4

B1. Historic Name: Bill's Place (1953-1964), Oasis Park (1964-2010)

B2. Common Name: Stickleback River Movie Ranch

B3. Original Use: Recreation Vehicle (RV) campground B4. Present Use: movie ranch

\*B5. Architectural Style: Ranch

\*B6. Construction History: (Construction date, alterations, and date of alterations)

Construction date: 1922

Alterations: none noted

\*B7. Moved? ☐ No ☐ Yes ☒ Unknown Date: \_\_\_\_\_ Original Location: \_\_\_\_\_

\*B8. Related Features:

B9a. Architect: n/a

b. Builder: n/a

\*B10. Significance: Theme n/a Area n/a

Period of Significance n/a Property Type railroad Applicable Criteria n/a

(Discuss importance in terms of historical or architectural context as defined by theme, period, and geographic scope. Also address integrity.)

The subject property is a concrete pipe culvert with rectangular endwall, or utilitarian construction with no decoration except for its embossed construction date (1922). It is not a significant example of a concrete pipe culvert and is a common culvert design both along the Southern Pacific Railroad system of which it was part and throughout the United States.

(See Continuation Sheet)

B11. Additional Resource Attributes: (List attributes and codes) \_\_\_\_\_

\*B12. References:

(See Continuation Sheet)

B13. Remarks:

\*B14. Evaluator: Kate Kaiser, Dudek

\*Date of Evaluation: 1/4/2018

(This space reserved for official comments.)

(Sketch Map with north arrow required.)





## CONTINUATION SHEET

Property Name: \_\_\_\_\_  
Page 4 of 4

### P2e. Other Locational Data (Continued):

The area south of the site around the river is a wide, flat streambed, thickly vegetated with cottonwoods, willows, and brush. North of the railroad tracks the landscape has rocky soils and is sparsely vegetated.

### P3a. Description (Continued):

and spalling areas in the concrete endwall have been spray painted white, and marked with numbers 4867. Other than the cosmetic painting, the culvert appears to be unaltered from its original construction. The culvert runs approximately northeast-southwest beneath railroad tracks. The condition and appearance of the northeast face of the culvert was not viewed at the time of the field visit.

### B10. Significance (Continued):

The subject culvert has no association or linkage to important events (Criterion A/1), nor has it been demonstrated to have been directly associated with persons significant in our past (Criterion B/2). It does not embody the distinctive characteristic of a type, period, or method of construction, represent the work of a master, and does not represent a significant and distinguishable entity whose components lack individual distinction (Criterion C/3). There is no reason to believe that the property may yield important information about prehistory or history (Criterion D/4). The property is not eligible for listing in the National or California Registers, nor is it a contributor to a larger National Register-eligible historic district.

### B12. References (Continued):

McAlester, Virginia Savage. 2015. *A Field Guide to American Houses*. New York: Alfred A. Knopf.

NETR (National Environmental Title Research). 2017. Historic aerial photographs dates 1954, 1959, 1974, 1977, 1994, 2002, 2005, 2009, 2010, 2012. Accessed December 20, 2017. <https://www.historicaerials.com/viewer#>.

