APPENDIX J-1
PHASE I ENVIRONMENTAL SITE ASSESSMENT – 1900 N. HIGHWAY 101

THIS PAGE INTENTIONALLY LEFT BLANK

HOVEY ENVIRONMENTAL
www.hoveyenvironmental.com ◊ info@hoveyenvironmental.com
2929 Chatsworth Blvd ◊ San Diego California 92106
Phone 619.203.9774 ◊ Fax 619.923.3055

PHASE I
ENVIRONMENTAL SITE ASSESSMENT

REPORT

1900 N. Coast Highway 101
(APN 216-041-06-000)

Encinitas, California 92024

August 20, 2019

Submitted To:
Fenway Capital Advisors
Attn: Bryan Smith

Submitted By:
Caroline Hovey, CMC, CES, REA-08115
Principal Environmental Specialist
Hovey Environmental LLC

Report #19454-01

TABLE OF CONTENTS

Executive Summary 1

1 Introduction 2

2 Site Description 6

3 User Provided Information / Interview 6

4 Site Reconnaissance 7

5 Records Review 8

5.1 Physical Setting Data 8

5.2 Historical Use Data 9

5.3 Environmental & Regulatory Data 10

6 Data Gaps 12

7 Non-Scope Considerations 12

8 Findings and Opinions 13

9 Conclusion 13

10 Signature of Environmental Assessor 14

TABLES AND FIGURES

Table 1.1 Physical setting sources reviewed during the Phase I ESA. 3

Table 1.2 Historical sources reviewed during the Phase I ESA. 3

Table 1.3 Regulatory records reviewed during the Phase I ESA. 4

APPENDICES

Appendix A: Vicinity Map

Appendix B: Site Plan

Appendix C: Site Photographs

Appendix D: Historical Research Documentation

Appendix E: Regulatory Records Documentation

Appendix F: User-Provided Information

Appendix G: Signed Assessment Agreement

Appendix H: Qualifications of Caroline Hovey, Hovey Environmental LLC

EXECUTIVE SUMMARY

A Phase I Environmental Site Assessment (ESA) was performed at 1900 N. Coast Highway 101 in Encinitas, California. The site assessment included evaluation of the physical setting of the subject property and surrounding area, investigation into historic uses of the subject property, and review of government databases relating to the site and surrounding area. As of the time this report was prepared a site reconnaissance could not be conducted. All practices conformed to ASTM standard 1527-13 "Standard Practice for Environmental Site Assessments: Phase I Environmental Site Assessment Process" and 40 CFR 312 "Standards and Practices for All Appropriate Inquiries." The assessor's parcel numbers for the subject property is 216-041-06-000.

The subject property is a developed property with four structures on site. Once structure is occupied by a restaurant and the other four are office buildings.

The surrounding area is primarily residential with some light retail. A site reconnaissance was conducted on August 15, 2019. No visual indications of environmental degradation were noted on the surrounding properties or on the subject property at that time.

The subject property is listed with the San Diego County Hazardous Materials Management Division (HMMD) and HAZNET databases. The listings include four business entities that were equipment rental businesses at which used oil was collected and sent off site for disposal. There are no records of a release to the environment contained within the records.

There are eight sites listed with releases of hazardous materials to the soil, groundwater, or air within a one-mile radius of the subject property. Review of contaminant monitoring reports along with local topography and hydrology indicates a low probability of contamination migration to the subject property.

Hovey Environmental LLC has performed a Phase I Environmental Site Assessment in conformance with the scope and limitations of ASTM Practice E 1527-13 (Standard Practice for Environmental Site Assessments: Phase I Environmental Site Assessment Process) and 40 CFR Part 312 (Standards and Practices for All Appropriate Inquiries) at the property located at 1900 N. Coast Highway in Encinitas. This assessment has revealed no evidence of recognized environmental conditions in connection with the property.

1 INTRODUCTION

This report summarizes the findings of the Phase I Environmental Site Assessment (ESA) at 1900 N. Coast Highway 101 (APN 216-041-06-000). The property is located in Encinitas, California. The ESA was performed in accordance with the recommended practices described in the American Society of Testing Materials (ASTM) Standard E 1527-13: "Standard Practice for Environmental Site Assessments: Phase I Environmental Site Assessment Process" and 40 CFR 312 "Standards and Practices for All Appropriate Inquiries." The purpose of the ESA is to determine the existence of or potential for any recognized environmental conditions. A recognized environmental condition is defined as "the presence or likely presence of any hazardous substances or petroleum products in, on, or at a property: (1) due to any release to the environment; (2) under conditions indicative of a release to the environment; or (3) under conditions that pose a material threat of a future release to the environment." (ASTM E1527-13).

The Phase I ESA was requested by Bryan Smith of Fenway Capital Advisors as part of the due diligence in the purchase of the property.

The ESA was conducted by performing a site reconnaissance and interview with the current property owner, historic review, review of physical setting of the subject property and surrounding area, and review of city, county, state, and federal databases.

Historical records were reviewed to determine all past uses on the property and any pertinent practices in the surrounding area that may indicate a recognized environmental condition on the property. Table 1.2 lists historical documents reviewed.

Records were obtained from government and historical sources. Regulatory records review included searches of entities or conditions surrounding the property that have the potential to create a recognized environmental condition on the property. Table 1.3 lists federal, state, and local government databases and records searched for environmental contamination information.

The Phase I Environmental Site Assessment was limited to the scope outlined above and to what was reasonably ascertainable. Data gaps encountered in the review of records relating to the property are described in section 6 of this report.

All aspects of the Phase I ESA were performed by Caroline Hovey. Mrs. Hovey meets the requirements for an environmental professional, as defined by 40 CFR 312 and ASTM 1527-13 (see Appendix H for further details.)

Table 1.1 Physical setting sources reviewed during the Phase I ESA.

ACRONYM	DESCRIPTION / SOURCE	SEARCH RADIUS
USGS DEM	United States Geologic Survey 7.5' Digital Elevation Model	regional
FEMA	Flood Zone Data	regional
NWI	National Wetlands Inventory	regional
AQUIFLOW	general direction of groundwater	1.0 mile radius
USGS	Geologic Age and Rock Stratigraphic Unit	1.0 mile radius
STATSGO	State Soil Geographic Database	1.0 mile radius
SSURGO	Soil Survey Geographic Database	1.0 mile radius
PWS	Public Water Systems	1.0 mile radius
PWS ENF	Public Water Systems Violation and Enforcement Data	1.0 mile radius
USGS Water Wells	USGS National Water Inventory System (NWIS)	1.0 mile radius
Water Well Database	Department of Water Resources	1.0 mile radius
California Drinking Water Quality Database	Department of Health Services	1.0 mile radius
California Oil and Gas Well Locations	Department of Conservation	1.0 mile radius
RADON	Department of Health Services, EPA, & USGS Databases	regional
Airport Landing Facilities	Private and public use landing facilities	regional
Epicenters	World earthquake epicenters, Richter 5 or greater	regional

Table 1.2 Historical sources reviewed during the Phase I ESA.

DESCRIPTION / SOURCE	SEARCH RADIUS
City Directory	subject property and adjacent properties
Building Permits	subject property
Sanborn Fire Insurance Maps	subject property
Aerial Photography	regional
USGS Topographic Maps	regional

Table 1.3 Regulatory records reviewed during the Phase I ESA.

ACRONYM	DESCRIPTION	SEARCH RADIUS
NPL	National Priority List	1.0 miles
NPL LIENS	Federal Superfund Liens	1.0 miles
DELISTED NPL	National Priority List Deletions	1.0 miles
CERCLIS	Comprehensive Environmental Response, Compensation, and Liability Information System	0.5 miles
CERCLIS-NFRAP	CERCLIS No Further Remedial Action Planned	0.5 miles
RCRA CORRACTS	Resource Conservation & Recovery Act Corrective Action Report	1.0 miles
RCRA-TSDF	Treatment, Storage and Disposal facility	0.5 miles
RCRA-LQG	RCRA - Large Quantity Generators	0.25 miles
RCRA-SQG	RCRA - Small Quantity Generators	0.25 miles
RCRA-CESQG	RCRA - Conditionally Exempt Small Quantity Generators	0.25 miles
US ENG CONTROLS	Engineering Controls Sites List	0.5 miles
US INST CONTROL	Sites with Institutional Controls	0.5 miles
LUCIS	Land Use Control Information System	0.5 miles
ERNS	Emergency Response Notification System	subject property
RESPONSE	State Response Sites, state equivalent NPL	1.0 miles
ENVIROSTOR	EnviroStor Database, state equivalent CERCLIS	1.0 miles
SWF/LF (SWIS)	Solid Waste Information System	0.5 miles
LUST	Leaking Underground Storage Tanks	0.5 miles
SLIC	Statewide Spills, Leaks, Investigation & Cleanup Cost Recovery Listings	0.5 miles
UST	Active Underground Storage Tank Facilities	0.25 miles
VCP	Voluntary Cleanup Program Properties	0.5 miles
US BROWNFIELDS	A Listing of Brownfields Sites	0.5 miles
ODI	Open Dump Inventory	0.5 miles
DEBRIS REGION 9	Torres Martinez Reservation Illegal Dump Site Locations	0.5 miles
WMUDS/SWAT	Waste Management Unit Database	0.5 miles
SWRCY	Recycler Database	0.5 miles
HAULERS	Registered Waste Tire Haulers Listing	subject property
INDIAN ODI	Report on the Status of Open Dumps on Indian Lands	0.5 miles
HIST CAL-SITES	Calsites Database; potential or confirmed hazardous substance release properties	1.0 miles
SCH	School Property Evaluation Program	0.25 miles
TOXIC PITS	Toxic Pits Cleanup Act Sites	1.0 miles
CDL	Clandestine Drug Labs	subject property
CA FID UST	Facility Inventory Database of Underground Storage Tanks	0.25 miles
HIST UST	Hazardous Substance Storage Container Database of Underground Storage Tanks	0.25 miles
SWEEPS UST	Statewide Environmental Evaluation & Planning System Underground Storage Tank Listing	0.25 miles
LIENS 2	CERCLA Lien Information	subject property
LIENS	Environmental Liens Listing	subject property
DEED	Deed Restriction Listing	subject property
HMIRS	Hazardous Materials Information Reporting System	subject property
CHMIRS	California Hazardous Material Incident Report System	subject property
LDS	Land Disposal Sites Listing	subject property
MCS	Military Cleanup Sites Listing	subject property
RCRA NonGen / NLR	RCRA - Non Generators	0.25 miles
DOT OPS	Incident and Accident Data	subject property
DOD	Department of Defense Sites	1.0 miles
FUDS	Formerly Used Defense Sites	1.0 miles
CONSENT	Superfund (CERCLA) Consent Decrees	1.0 miles
ROD	Records Of Decision	1.0 miles
UMTRA	Uranium Mill Tailings Sites	0.5 miles
MINES	Mines Master Index File	0.25 miles
TRIS	Toxic Chemical Release Inventory System	subject property
TSCA	Toxic Substances Control Act	subject property

Table 1.3 Regulatory records reviewed during the Phase I ESA (continued).

ACRONYM	DESCRIPTION	SEARCH RADIUS
FTTS	FIFRA/ TSCA Tracking System - Federal Insecticide, Fungicide, & Rodenticide Act / Toxic Substances Control Act	subject property
HIST FTTS	FIFRA/TSCA Tracking System Administrative Case Listing	subject property
ICIS	Integrated Compliance Information System	subject property
PADS	PCB Activity Database System	subject property
MLTS	Material Licensing Tracking System	subject property
FINDS	Facility Index System/Facility Registry System	subject property
RAATS	RCRA Administrative Action Tracking System	subject property
RMP	Risk Management Plans	subject property
BRS	Biennial Reporting System	subject property
CA BOND EXP. PLAN	Bond Expenditure Plan	1.0 miles
NPDES	NPDES Permits Listing	subject property
UIC	UIC Listing of underground control injection wells	subject property
CORTESE	"Cortese" Hazardous Waste & Substances Sites List	0.5 miles
HIST CORTESE	Hazardous Waste & Substance Site List	0.5 miles
NOTIFY 65	Proposition 65 Records	1.0 miles
DRYCLEANERS	Cleaner Facilities	0.25 miles
WIP	Well Investigation Program Case List	0.25 miles
ENF	Enforcement Action Listing	subject property
HAZNET	Facility and Manifest Data	subject property
EMI	Emissions Inventory Data	subject property
INDIAN RESERV	Indian Reservations	1.0 miles
US FIN ASSUR	Financial Assurance Information	subject property
PCB TRANSFORMER	PCB Transformer Registration Database	subject property
MWMP	Medical Waste Management Program Listing	0.25 miles
COAL ASH DOE	Steam-Electric Plan Operation Data	subject property
COAL ASH EPA	Coal Combustion Residues Surface Impoundments List	0.5 miles
HWT	Registered Hazardous Waste Transporter Database	0.25 miles
HWP	EnviroStor Permitted Facilities Listing	1.0 miles
2020 COR ACTION	2020 Corrective Action Program List	0.25 miles
WDS	Waste Discharge System	subject property
US AIRS (AFS)	Aerometric Information Retrieval System Facility Subsystem	subject property
EPA WATCH LIST	EPA watch list	subject property
EDR MGP	EDR Proprietary Manufactured Gas Plants	1.0 miles
EDR US Hist Auto Stat	EDR Exclusive Historic Gas Stations	0.25 miles
EDR US Hist Cleaners	EDR Exclusive Historic Dry Cleaners	0.25 miles
HMMD	Hazardous Materials Management Division Database	subject property

2 SITE DESCRIPTION

The subject property is located at 1900 N. Coast Highway101 in Encinitas, California. The property is situated on the eastern side of a coastal bluff and is accessed from the east side off of N. Coast Highway. The total property size is approximately 35, 283 square feet.

There are four structures at the subject property: a restaurant and three office buildings.

The subject property utilizes city water. Wastewater is handled by city sewage system. Storm drains run from the property to N. Coast Highway on the east.

The surrounding area is primarily residential with some light commercial use. A vicinity map is provided in Appendix A and sketch of the subject property is provided in Appendix B.

There are no known environmental liens or activity and use limitations on the property. There are no known valuation reductions due to environmental issues on site.

3 USER PROVIDED INFORMATION / INTERVIEWS

Property information supplied by the owners, users, and other persons is provided in Appendix F.

A property disclosure form was completed by Gary Dewitt, trustee of The Gary Dewitt Trust, property owner since 1986. The disclosures indicate there was hazardous waste oil stored at the subject property in a designated enclosed storage area. The disclosures indicate there are currently four tenants occupying the subject property.

4 SITE RECONNAISSANCE

A site reconnaissance was conducted on August 20, 2019. Gary Dewitt, the property owner, and Peter Curry, the broker, were on site at the time of the site reconnaissance. All interior and exterior portions of the property were inspected.

There are four structures on site, which are the original structures constructed in 1947. The three office structures at the southern side of the property are connected by patio overhangs. These buildings are currently occupied by California Music, Surfers Point, and Plain Clarity. The fourth structure is separate from this and is occupied by Roberto's Mexican Restaurant. Parking is located along the eastern side of the property as well as the western half of the property. There is a non-hazardous waste collection at the north side of the property.

A small slab area with the skeleton of a previous structure is located at the southwest corner of the property. This was the previous location of the enclosure where used oil was kept by the previous tenants. Mr. Dewitt indicated this was an enclosed space utilized by equipment rental companies that were previous tenants at the site, the last of which left the site approximately 10 years ago.

A Phase I ESA was conducted on the adjacent properties to the west and north of the subject property in November 2017 by Hovey Environmental LLC. No concerns for a recognized environmental condition was noted at those sites.

There is a residential community immediately adjacent to the south side of the subject property. The land to the west and north of the subject property is a vacant parcel. North Coast Highway 101 is located on the east side of the subject property. The property is delineated by a fence line to the south, west, and north.

A sketch of the subject property based on observations in 2017 and current aerial photographs and google street images is provided in Appendix B.

5 RECORDS REVIEW

5.1 PHYSICAL SETTING DATA

Information on topography, hydrology, and environmentally sensitive lands was accessed for the subject property and surrounding area. The records reviewed are listed in Table 1.1 (Page 4), and is provided in detail in Appendix E.

The property is located at 33° 4’ 50.11” latitude by 117° 18’ 29.18” longitude. The approximate elevation at this location is 66 feet above sea level. The highest elevation of the surrounding area is approximately 253 feet above sea level located one mile to the east. The property is situated on a coastal bluff and there is a lower elevation between the subject property and the highest surrounding areas.

Information on groundwater flow and soil type was obtained to determine the ease with which contaminants from surrounding properties can reach the subject property. There is no data provided on groundwater flow rates and direction; however, given the overall topography of the region groundwater is likely to flow primarily from east to west towards the shoreline. The dominant soil type of this area is loamy coarse sand. This soil type is well drained with moderate infiltration rates.

There are wetlands and sensitive lands located in close proximity of the subject property to the west and north. The Pacific Ocean is within 1/8 of a mile to the west and Batiquitos Lagoon is within 1/8 of a mile to the north of the subject property.

5.2 HISTORICAL USE DATA

Several historic records and databases were reviewed to determine past practices at the subject property. The records searched are listed in Table 1.2 (Page 4) and detailed results are provided in Appendix D. Historic data was obtained from building permit reports, city directories, aerial photographs, historic topographic maps, and historic county records. Sanborn fire insurance maps were not available for the subject property.

The property at 1900 N. Coast Highway was listed first listed in the city directories in 1971. Listings on the adjacent properties were primarily residential with some retail and commercial. The following businesses were listed at the subject property. Businesses noted with an * were also listed in the San Diego County Hazardous Materials Management Division and/or HAZNET databases, as discussed in section 5.3.

1971	Sleepy Eye Motel
1977	CB Radio Center Pure Fun Surf Shop Tri City Treatment and Pest Control
1982	Mission Fence Co.
1987	North Coast Lawn Mower Inc. *
1992	North County Equipment Inc.
1995	Ryder Truck Rental
2000	Coral Reef Wet Suits Rebel Rents Inc. * Timeless Teak Furnishings
2005	Donna Deuling Rebel Rents Inc. * Roberto's Mexican Food
2010	Donna Deuling Hair Studio 1900 Timeless Teak Furnishings
2014	Penske Truck Rental

Building permits were issued by the City of Encinitas for 1900 N. Coast Highway 101 in 1987, 1991, 1993, 1995, 2001, 2006, 2007, and 2011. Permits pertained to remodeling and repair activities along with review of fire code reviews for the kitchen fire suppression system.

Historic topographic maps are available for the years 1893 - 2012. Aerial photographs are available from 1939 - 2016. The aerial photograph from 1939 shows vacant land at the subject property. In the aerial photograph from 1947 there are four small structures are visible at the subject property. These remain unchanged until 1979, where there appears to be two structures. Based on the site reconnaissance and information provided by the owner, the structures have remained unchanged since their original construction in the 1940's, but the three structures at the south side of the property are now connected by a patio overhang which makes the appear as one structure in the aerial photos.

The adjacent properties to the west and north appear to have been agricultural land in the mid 1900's. These properties are shown as developed land with structures on site in 1979. The surrounding areas showed significant development between 1939 and 1947.

Based on the historical sources and information provided by the user, the property at 1900 N. Coast Highway 101 was developed as far back as the 1940's; however, earlier improvements were removed and replaced with the current structures between 1964 and 1967. The properties to the west and north were previously part of an agricultural tract of land. In the mid to late 1970's were developed.

5.3 ENVIRONMENTAL & REGULATORY DATA

Table 1.3 (Page 4) lists all federal, state, and local databases accessed to obtain information on potential environmental hazards at the subject property and in the surrounding area. Research results are provided in Appendix E.

The subject property is listed with San Diego County Hazardous Materials Management Division and HAZNET databases due to the storage of hazardous materials on site including used oils and fuel blends under the following business names: Dorado Holdings LLC, North Coast Lawnmower, Rebel Rents Inc, and Handy Equipment Rental. Inspections were conducted at the subject property on 8/25/03, 9/6/05, 1/10/08, and 6/23/09. While violation notices were indicated in the records, all violations related to paperwork and were not indicative of conditions that would cause a release or spill to the environment.

Eight properties within a one-mile radius were listed in the local, county, state, and federal databases searched. The closest property is at 1865 North Vulcan Avenue. This is the site of a soil contamination clean-up in 2012 due to the presence of organochlorine pesticides. Soil was excavated and the case has since been closed. Due to the lower elevation and topographic variation, it is highly unlikely that this site has impacted the subject property.

Three sites were identified with leaking underground storage tanks within one-half mile of the subject property. Remedial action has taken place and the cases have been closed at each of these sites. These locations are all at lower elevation compared to the subject property and it is highly unlikely that they will have impacted the subject property.

There are four sites with environmental releases identified in the databases at a higher elevation compared to the subject property. Based on the location, distance from the subject property and local topography, these sites are unlikely to contaminate the subject property.

All sites within a one-third (1/3) mile radius were evaluated using the Environmental Data Resources Vapor Encroachment Screen (VEC). Results revealed no sites with potential vapor encroachment to the subject property.

Review of the regulatory data for businesses located at the subject and those within a one-mile radius of the subject property revealed a low likelihood of environmental contamination on site due to contaminant migration or a previous release at the site.

6 DATA GAPS

No data gaps were encountered in the preparation of the Phase I Environmental Site Assessment.

7 NON-SCOPE CONSIDERATIONS

The Phase I Environmental Site Assessment does not include evaluations or testing for moisture intrusion or subsequent microbial growth which could become an indoor air contaminant.

The Phase I ESA does not include evaluations or testing for asbestos or lead based paint. The presence of these substances in building materials are not considered a hazard unless disturbed. Any demolition, renovations, remodeling, repair, or repainting activities at the subject property should be done in accordance with the EPA Renovation, Repair, and Repainting Rule (RRP Rule), as well as the Clean Air Act Asbestos National Emissions Standards for Hazardous Air Pollutants (NESHAP).

Based on the age of structures at 1900 N. Coast Highway 101, asbestos and lead-based paint may be present. Based on the condition of this structure, microbial contamination may be present. Evaluations and testing are recommended prior to any remodel or repair of the property.

8 FINDINGS AND OPINIONS

The environmental assessment performed at 1900 N. Coast Highway 101 revealed no areas of potential environmental degradation on site.

Historic records indicate prior uses of the subject property include agricultural, residential, and a restaurant. Historic review revealed no indications of a recognized environmental condition due to previous uses of the subject property.

Investigation into environmental degradation in the surrounding areas revealed a low probability that the subject property contains a recognized environmental condition due to contamination migration from the surrounding area. While the surrounding area has multiple areas identified as containing a recognized environmental condition local topography, hydrology, and physical characteristics indicate a low probability of contaminants traveling to the subject property from these sites.

9 CONCLUSION

Hovey Environmental LLC has performed a Phase I Environmental Site Assessment in conformance with the scope and limitations of ASTM Practice E 1527-13 (Standard Practice for Environmental Site Assessments: Phase I Environmental Site Assessment Process) and 40 CFR Part 312 (Standards and Practices for All Appropriate Inquiries) at 1900 N. Coast Highway 101. This assessment has revealed no evidence of recognized environmental conditions in connection with the property. No further environmental review is recommended at this time.

10 SIGNATURE OF INSPECTOR

I certify that the above findings, opinions, and recommendations are true and accurate to the best of my knowledge, and represent the most current knowledge of environmental assessment methods.



Caroline Hovey, CMC, CES, REA-08115
Principal Environmental Specialist
Hovey Environmental LLC

APPENDIX A

VICINITY MAP

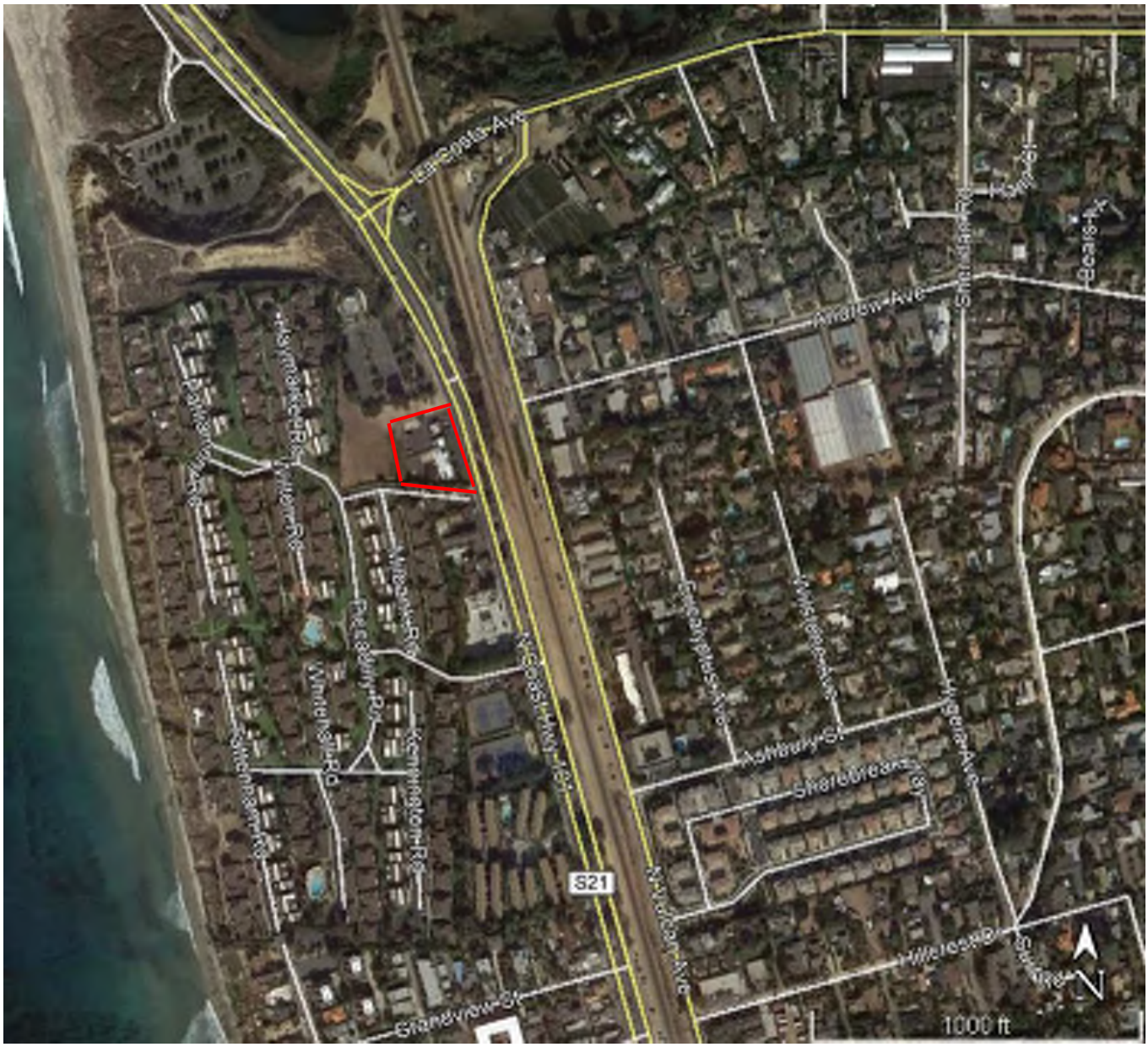

APPENDIX B

SITE LAYOUT

APPENDIX C

SITE PHOTOGRAPHS

East side of subject property facing north

Area of previous enclosure for used oil

South side of property facing east

East side of subject property facing south

Area of previous enclosure for used oil

Adjacent property facing southwest

South side of subject property facing west

Parking area at west side of property

Adjacent property facing northwest

Area of previous enclosure for used oil

Front of office building facing west

Parking area at west side of property

Backside of office buildings facing northeast

Front of restaurant facing northwest

Non-hazardous waste enclosure

Backside of office building facing northeast

North side of property facing north

West side of property facing south

Interior of storage container

Parking area at back northwest corner of property

Back of restaurant facing east

Adjacent property to north

Non-hazardous waste enclosure

APPENDIX D

HISTORICAL RESEARCH DOCUMENTATION

CITY DIRECTORY

SANBORN FIRE INSURANCE MAPS

PROPERTY TAX MAPS

BUILDING PERMIT REPORT

HISTORIC TOPOGRAPHIC MAPS

AERICAL PHOTOGRAPHS

1900 N Highway 101

1900 N Highway 101
Encinitas, CA 92024

Inquiry Number: 5744045.5
August 07, 2019

The EDR-City Directory Image Report

Environmental Data Resources Inc

6 Armstrong Road
Shelton, CT 06484
800.352.0050
www.edrnet.com

TABLE OF CONTENTS

SECTION

Executive Summary

Findings

City Directory Images

Thank you for your business.
Please contact EDR at 1-800-352-0050
with any questions or comments.

Disclaimer - Copyright and Trademark Notice

This Report contains certain information obtained from a variety of public and other sources reasonably available to Environmental Data Resources, Inc. It cannot be concluded from this Report that coverage information for the target and surrounding properties does not exist from other sources. **NO WARRANTY EXPRESSED OR IMPLIED, IS MADE WHATSOEVER IN CONNECTION WITH THIS REPORT. ENVIRONMENTAL DATA RESOURCES, INC. SPECIFICALLY DISCLAIMS THE MAKING OF ANY SUCH WARRANTIES, INCLUDING WITHOUT LIMITATION, MERCHANTABILITY OR FITNESS FOR A PARTICULAR USE OR PURPOSE. ALL RISK IS ASSUMED BY THE USER. IN NO EVENT SHALL ENVIRONMENTAL DATA RESOURCES, INC. BE LIABLE TO ANYONE, WHETHER ARISING OUT OF ERRORS OR OMISSIONS, NEGLIGENCE, ACCIDENT OR ANY OTHER CAUSE, FOR ANY LOSS OR DAMAGE, INCLUDING, WITHOUT LIMITATION, SPECIAL, INCIDENTAL, CONSEQUENTIAL, OR EXEMPLARY DAMAGES. ANY LIABILITY ON THE PART OF ENVIRONMENTAL DATA RESOURCES, INC. IS STRICTLY LIMITED TO A REFUND OF THE AMOUNT PAID FOR THIS REPORT.** Purchaser accepts this Report "AS IS". Any analyses, estimates, ratings, environmental risk levels or risk codes provided in this Report are provided for illustrative purposes only, and are not intended to provide, nor should they be interpreted as providing any facts regarding, or prediction orforecast of, any environmental risk for any property. Only a Phase I Environmental Site Assessment performed by an environmental professional can provide information regarding the environmental risk for any property. Additionally, the information provided in this Report is not to be construed as legal advice.

Copyright 2017 by Environmental Data Resources, Inc. All rights reserved. Reproduction in any media or format, in whole or in part, of any report or map of Environmental Data Resources, Inc. or its affiliates is prohibited without prior written permission.

EDR and its logos (including Sanborn and Sanborn Map) are trademarks of Environmental Data Resources, Inc. or its affiliates. All other trademarks used herein are the property of their respective owners.

EXECUTIVE SUMMARY

DESCRIPTION

Environmental Data Resources, Inc.'s (EDR) City Directory Report is a screening tool designed to assist environmental professionals in evaluating potential liability on a target property resulting from past activities. EDR's City Directory Report includes a search of available city directory data at 5 year intervals.

RECORD SOURCES

EDR's Digital Archive combines historical directory listings from sources such as Cole Information and Dun & Bradstreet. These standard sources of property information complement and enhance each other to provide a more comprehensive report.

EDR is licensed to reproduce certain City Directory works by the copyright holders of those works. The purchaser of this EDR City Directory Report may include it in report(s) delivered to a customer. Reproduction of City Directories without permission of the publisher or licensed vendor may be a violation of copyright.

Data by
infoUSA®
Copyright©2008
All Rights Reserved

RESEARCH SUMMARY

The following research sources were consulted in the preparation of this report. A check mark indicates where information was identified in the source and provided in this report.

Year	Target Street	Cross Street	Source
2014	☑	☐	EDR Digital Archive
2010	☑	☐	EDR Digital Archive
2005	☑	☐	EDR Digital Archive
2000	☑	☐	EDR Digital Archive
1995	☑	☐	EDR Digital Archive
1992	☑	☐	EDR Digital Archive
1987	☑	☐	EDR Digital Archive
1982	☑	☐	EDR Digital Archive
1977	☑	☐	EDR Digital Archive
1971	☑	☐	Haines Criss-Cross Directory

FINDINGS

TARGET PROPERTY STREET

1900 N Highway 101
Encinitas, CA 92024

Year	***CD Image***	***Source***
N 101		
2014	pg A1	EDR Digital Archive
2010	pg A2	EDR Digital Archive
2005	pg A3	EDR Digital Archive
2000	pg A4	EDR Digital Archive
1995	pg A5	EDR Digital Archive
1992	pg A6	EDR Digital Archive
1987	pg A7	EDR Digital Archive
1982	pg A8	EDR Digital Archive
1977	pg A9	EDR Digital Archive
1971	pg A10	Haines Criss-Cross Directory

FINDINGS

CROSS STREETS

No Cross Streets Identified

City Directory Images

Target Street	Cross Street	Source
✓	-	EDR Digital Archive

N 101 2014

1624	GEORGE CONSULTING GROUP INC
	PACIFIC TOUCH
1630	BEACH N RIDES
1636	MERKT MICHAEL A
	SKIN CARE BY RHONDA
	TAYLORS HAIR STUDIO LLC
1650	GREATERGOAL INCORPORATED
	MOLINE GREG CONSTRUCTION
	SWELL PROPERTY
1680	ALPHA LACROSSE INC
	BALBOA ENVIRONMENTAL LLC
	LEAH GRANT ENTERPRISES LLC
	LUNKER LOG LLC
	MALKANU ENTERPRISE
	R P M ELECTRIC
	RPMTV STUDIS
	TAXANDBLUESMAN
1750	LEUCADIA SEABLUFF VLLG COMMNTY
1766	CANCUN MEXICAN & SEAFOOD
	IMPERIAL STATIONS INC
1900	PENSKE TRUCK RENTAL
1967	CULLEN J
	HYNDMAN & HYNDMAN ARCHITECTS A
	PROFESSIONAL SPORTS MARKETING
	RE/MAX
2050	ELI HOWARD SURF SCHOOL
	SAN ELIJO CAMP STORE

Target Street	Cross Street	Source
✓	-	EDR Digital Archive

N 101 2010

1624	CG 3D INC
	MOBILE AMERICANA
	PACIFIC ORGANIC TECHNOLOGY
	PACIFIC TOUCH
1630	BEACH N RIDES
1636	MERKT MICHAEL A
	SKIN CARE BY RHONDA
	TAYLORS HAIR STUDIO LLC
1646	CLUB REPORT
1650	LA BODEGA DE MEXICO
1660	LOG CABIN MOTEL
1680	BRYANT DAVID L TR
	LEAH GRANT ENTERPRISES LLC
	SAA AIRPORT 305 LLC
	SAN DIEGO-SALT LAKE PRPTS LLC
	TAXANDBLUESMAN
	WESLEY A BOYCE
	ZUMA PROPERTY LLC
1750	LEUCADIA SEABLUFF VILLAGE
	LEUCADIA SEABLUFF VLLG COMMNTY
1766	SUBWAY SANDWICHS
1786	ISEN ALICIA
1900	DONNA DEULING
	HAIR STUDIO 1900
	TIMELESS TEAK FURNISHINGS
1950	DAVINAS CABO GRILL
1967	ANSWER STUDIOS INC
	CULLEN J
	LACOSTA ENGINEERING
	PACSHORE INC
	PROFESSIONAL SPORTS MARKETING
	RE/MAX
	SPORT USA SIGN GROUP INC
	VIXEN INC
2050	SAN ELIJO CAMP STORE

Target Street	Cross Street	Source
✓	-	EDR Digital Archive

N 101 2005

1630	BEACH-N-RIDES
1646	IN-FLIGHT MEDIA ASSOCIATES
	KILLER SUBS & MORE
	SJR MEDIA INC
1650	LA BODEGA DE MEXICO SAN D
	PROTECH POOLS LLC
	RICHMAN GALLERY
1660	LOG CABIN MOTEL
1680	NETWORKS CONNECT
	PUTTING GREENS BY SEARLE
	SAA AIRPORT 305 LLC
	WEBSTER RICHARD EA
1750	LEUCADIA SEABLUFF VILLAGE
	LEUCADIA SEABLUFF VLLG COMMNTY
1766	ARCO GAS & GO
1786	COLLECTORS COTTAGE
	J WALTER MANAGEMENT INC
1900	DONNA DEULING
	REBEL RENTS INC
	ROBERTOS MEXICAN FOOD
1950	DAVINAS CABO GRILL
1967	ANSWER STUDIOS INC
	CULLEN J
	DUPLACK DONNA
	PROFESSIONAL SPORTS MARKETING
	SPORT USA SIGN GROUP INC
2050	SAN ELIJO CAMP STORE

Target Street	Cross Street	Source
✓	-	EDR Digital Archive

N 101 2000

1624	MOBILE AMERICANA
1630	BEACH-N-RIDES
1646	BECKS BUY SEA
	IN-FLIGHT MEDIA ADVERTISING
	KILLER SUBS & MORE
1650	PERFORMANCE BOARD CENTER
1660	LOG CABIN MOTEL
1680	REV PAMELA ANN NOXON HHP
	WESLEY A BOYCE
1750	LEUCADIA SEABLUFF VILLAGE
	PCM OF CAL SEABLUFFS
1766	IMPERIAL STATIONS INC
1786	COLLECTORS COTTAGE
1900	CORAL REEF WET SUITS
	REBEL RENTS INC
	TIMELESS TEAK FURNISHINGS
1950	LACOSTA GARDENS
1967	BARELMANN ROBERT H
	DUPLACK DONNA
	STANDARD ACCOUNTING

Target Street	Cross Street	Source
✓	-	EDR Digital Archive

N 101 1995

1630	BEACH-N-RIDES
1636	MERKT MICHAEL A
1660	LOG CABIN MOTEL
1680	WESLEY A BOYCE
1786	COLLECTORS COTTAGE
1900	RYDER TRUCK RENTAL ONE WAY
1950	LACOSTA GARDENS INC
1967	BARELMANN ROBERT H
	LACOSTA ENGINEERING

Target Street	Cross Street	Source
✓	-	EDR Digital Archive

N 101 1992

1630	BEACH-N-RIDES
1636	SAN CARLOS HOT TUBS & SPAS
1646	VILLAGE FORGE
	WARD WILLIAM E & ASSOC
1650	BIKE FEVER INC
	THE ANTIQUE REPAIR SHOPPE
1660	LOG CABIN MOTEL
1680	WESLEY A BOYCE
1900	NORTH COUNTY EQUIPMENT INC
1967	LACOSTA ENGINEERING
	SILVER PACIFIC RE & INVESTMEN

Target Street	Cross Street	Source
✓	-	EDR Digital Archive

N 101 1987

1636	BRE MAR MANAGEMENT COMPANY
1646	VILLAGE FORGE
	WARD WILLIAM E & ASSOC
1650	BIKE FEVER INC
1660	LOG CABIN MOTEL
1900	NORTH COAST LAWN MOWER INC

Target Street	Cross Street	Source
✓	-	EDR Digital Archive

N 101 1982

1646	CAL PACIFIC DISTRIBUTING CO S
	WARD WILLIAM E & ASSOC
1650	LEUCADIA LORE LTD
1660	LOG CABIN MOTEL
1900	MISSION FENCE CO

Target Street	Cross Street	Source
✓	-	EDR Digital Archive

N 101 1977

1646	VILLAGE FORGE THE
1652	LEUCADIA LORE LTD
1660	LOG CABIN MOTEL
1900	C B RADIO CENTER
	PUREFUN SURF SHOP
	TRI CITY TRMT & PEST CONTRL*

Target Street	Cross Street	Source
✓	-	Haines Criss-Cross Directory

N 101 1971

```
 1636*PALMER ASSOCIATES   753-0341+1
 1646*VILLAGE FORGE THE   753-1641
 1650*POSIE EXPRESS INC   753-1700+1
 1660*LOG CABIN MOTEL     753-6711
 1680*PEDDLARS VLG PRDUCE753-9871 O
      PICKETT DON         753-4378
 1766*LEUCADIA HANCOCK SV753-0665+1
 1784*PACIFIC MOTEL       753-3088
      WYCKOFF L E PETE    753-3088
 1786 GRANTHAM ALBERT C   753-4981+1
     *WOLVERINE MOTEL     753-4981+1
1786½ SMITH HAROLD D B    753-4793
 1900*SLEEPY EYE MOTEL    753-3032+1
 2005 KEIGHER JAS         753-0468+1
2100....NOAHS ARK TRLR PK
      BAUSCH RALPH B      753-8506+1
      BLIESE E W MRS      753-7357
      GRANVILLE ROY       753-6961
      HADLEY PAUL E       753-1584
      MEYER ELOISE F      753-7294
      STEVENS ROBT G      753-0734+1
      URBANI LARRY E      753-0562+1
      WITT JOAN E         753-0539+1
     *  77 BUS   87 RES   65 NEW
```

1900 N Highway 101

1900 N Highway 101

Encinitas, CA 92024

Inquiry Number: 5744045.3

August 07, 2019

Certified Sanborn® Map Report

6 Armstrong Road, 4th floor
Shelton, CT 06484
Toll Free: 800.352.0050
www.edrnet.com

Certified Sanborn® Map Report

08/07/19

Site Name:	Client Name:
1900 N Highway 101	Hovey Environmental
1900 N Highway 101	2929 Chatsworth Blvd
Encinitas, CA 92024	San Diego, CA 92106-0000
EDR Inquiry # 5744045.3	Contact: Caroline Hovey

The Sanborn Library has been searched by EDR and maps covering the target property location as provided by Hovey Environmental were identified for the years listed below. The Sanborn Library is the largest, most complete collection of fire insurance maps. The collection includes maps from Sanborn, Bromley, Perris & Browne, Hopkins, Barlow, and others. Only Environmental Data Resources Inc. (EDR) is authorized to grant rights for commercial reproduction of maps by the Sanborn Library LLC, the copyright holder for the collection. Results can be authenticated by visiting www.edrnet.com/sanborn.

The Sanborn Library is continually enhanced with newly identified map archives. This report accesses all maps in the collection as of the day this report was generated.

Certified Sanborn Results:

Certification # 5BCF-4BE4-9B62

PO # NA

Project 19454

UNMAPPED PROPERTY

This report certifies that the complete holdings of the Sanborn Library, LLC collection have been searched based on client supplied target property information, and fire insurance maps covering the target property were not found.

Sanborn® Library search results

Certification #: 5BCF-4BE4-9B62

The Sanborn Library includes more than 1.2 million fire insurance maps from Sanborn, Bromley, Perris & Browne, Hopkins, Barlow and others which track historical property usage in approximately 12,000 American cities and towns. Collections searched:

- ✔ Library of Congress
- ✔ University Publications of America
- ✔ EDR Private Collection

The Sanborn Library LLC Since 1866™

Limited Permission To Make Copies

Hovey Environmental (the client) is permitted to make up to FIVE photocopies of this Sanborn Map transmittal and each fire insurance map accompanying this report solely for the limited use of its customer. No one other than the client is authorized to make copies. Upon request made directly to an EDR Account Executive, the client may be permitted to make a limited number of additional photocopies. This permission is conditioned upon compliance by the client, its customer and their agents with EDR's copyright policy; a copy of which is available upon request.

Disclaimer - Copyright and Trademark Notice

This Report contains certain information obtained from a variety of public and other sources reasonably available to Environmental Data Resources, Inc. It cannot be concluded from this Report that coverage information for the target and surrounding properties does not exist from other sources. NO WARRANTY EXPRESSED OR IMPLIED, IS MADE WHATSOEVER IN CONNECTION WITH THIS REPORT. ENVIRONMENTAL DATA RESOURCES, INC. SPECIFICALLY DISCLAIMS THE MAKING OF ANY SUCH WARRANTIES, INCLUDING WITHOUT LIMITATION, MERCHANTABILITY OR FITNESS FOR A PARTICULAR USE OR PURPOSE. ALL RISK IS ASSUMED BY THE USER. IN NO EVENT SHALL ENVIRONMENTAL DATA RESOURCES, INC. BE LIABLE TO ANYONE, WHETHER ARISING OUT OF ERRORS OR OMISSIONS, NEGLIGENCE, ACCIDENT OR ANY OTHER CAUSE, FOR ANY LOSS OF DAMAGE, INCLUDING, WITHOUT LIMITATION, SPECIAL, INCIDENTAL, CONSEQUENTIAL, OR EXEMPLARY DAMAGES. ANY LIABILITY ON THE PART OF ENVIRONMENTAL DATA RESOURCES, INC. IS STRICTLY LIMITED TO A REFUND OF THE AMOUNT PAID FOR THIS REPORT. Purchaser accepts this Report "AS IS". Any analyses, estimates, ratings, environmental risk levels or risk codes provided in this Report are provided for illustrative purposes only, and are not intended to provide, nor should they be interpreted as providing any facts regarding, or prediction or forecast of, any environmental risk for any property. Only a Phase I Environmental Site Assessment performed by an environmental professional can provide information regarding the environmental risk for any property. Additionally, the information provided in this Report is not to be construed as legal advice.

Copyright 2019 by Environmental Data Resources, Inc. All rights reserved. Reproduction in any media or format, in whole or in part, of any report or map of Environmental Data Resources, Inc., or its affiliates, is prohibited without prior written permission.

EDR and its logos (including Sanborn and Sanborn Map) are trademarks of Environmental Data Resources, Inc. or its affiliates. All other trademarks used herein are the property of their respective owners.

1900 N Highway 101

1900 N Highway 101
Encinitas, CA 92024

Inquiry Number: 5744045.6
August 07, 2019

The EDR Property Tax Map Report

Environmental Data Resources Inc

6 Armstrong Road
Shelton, CT 06484
800.352.0050
www.edrnet.com

EDR Property Tax Map Report

Environmental Data Resources, Inc.'s EDR Property Tax Map Report is designed to assist environmental professionals in evaluating potential environmental conditions on a target property by understanding property boundaries and other characteristics. The report includes a search of available property tax maps, which include information on boundaries for the target property and neighboring properties, addresses, parcel identification numbers, as well as other data typically used in property location and identification.

Thank you for your business.
Please contact EDR at 1-800-352-0050
with any questions or comments.

Disclaimer - Copyright and Trademark Notice

This Report contains certain information obtained from a variety of public and other sources reasonably available to Environmental Data Resources, Inc. It cannot be concluded from this Report that coverage information for the target and surrounding properties does not exist from other sources. **NO WARRANTY EXPRESSED OR IMPLIED, IS MADE WHATSOEVER IN CONNECTION WITH THIS REPORT. ENVIRONMENTAL DATA RESOURCES, INC. SPECIFICALLY DISCLAIMS THE MAKING OF ANY SUCH WARRANTIES, INCLUDING WITHOUT LIMITATION, MERCHANTABILITY OR FITNESS FOR A PARTICULAR USE OR PURPOSE. ALL RISK IS ASSUMED BY THE USER. IN NO EVENT SHALL ENVIRONMENTAL DATA RESOURCES, INC. BE LIABLE TO ANYONE, WHETHER ARISING OUT OF ERRORS OR OMISSIONS, NEGLIGENCE, ACCIDENT OR ANY OTHER CAUSE, FOR ANY LOSS OR DAMAGE, INCLUDING, WITHOUT LIMITATION, SPECIAL, INCIDENTAL, CONSEQUENTIAL, OR EXEMPLARY DAMAGES. ANY LIABILITY ON THE PART OF ENVIRONMENTAL DATA RESOURCES, INC. IS STRICTLY LIMITED TO A REFUND OF THE AMOUNT PAID FOR THIS REPORT.** Purchaser accepts this Report "AS IS". Any analyses, estimates, ratings, environmental risk levels or risk codes provided in this Report are provided for illustrative purposes only, and are not intended to provide, nor should they be interpreted as providing any facts regarding, or prediction orforecast of, any environmental risk for any property. Only a Phase I Environmental Site Assessment performed by an environmental professional can provide information regarding the environmental risk for any property. Additionally, the information provided in this Report is not to be construed as legal advice.

Copyright 2017 by Environmental Data Resources, Inc. All rights reserved. Reproduction in any media or format, in whole or in part, of any report or map of Environmental Data Resources, Inc. or its affiliates is prohibited without prior written permission.

EDR and its logos (including Sanborn and Sanborn Map) are trademarks of Environmental Data Resources, Inc. or its affiliates. All other trademarks used herein are the property of their respective owners.

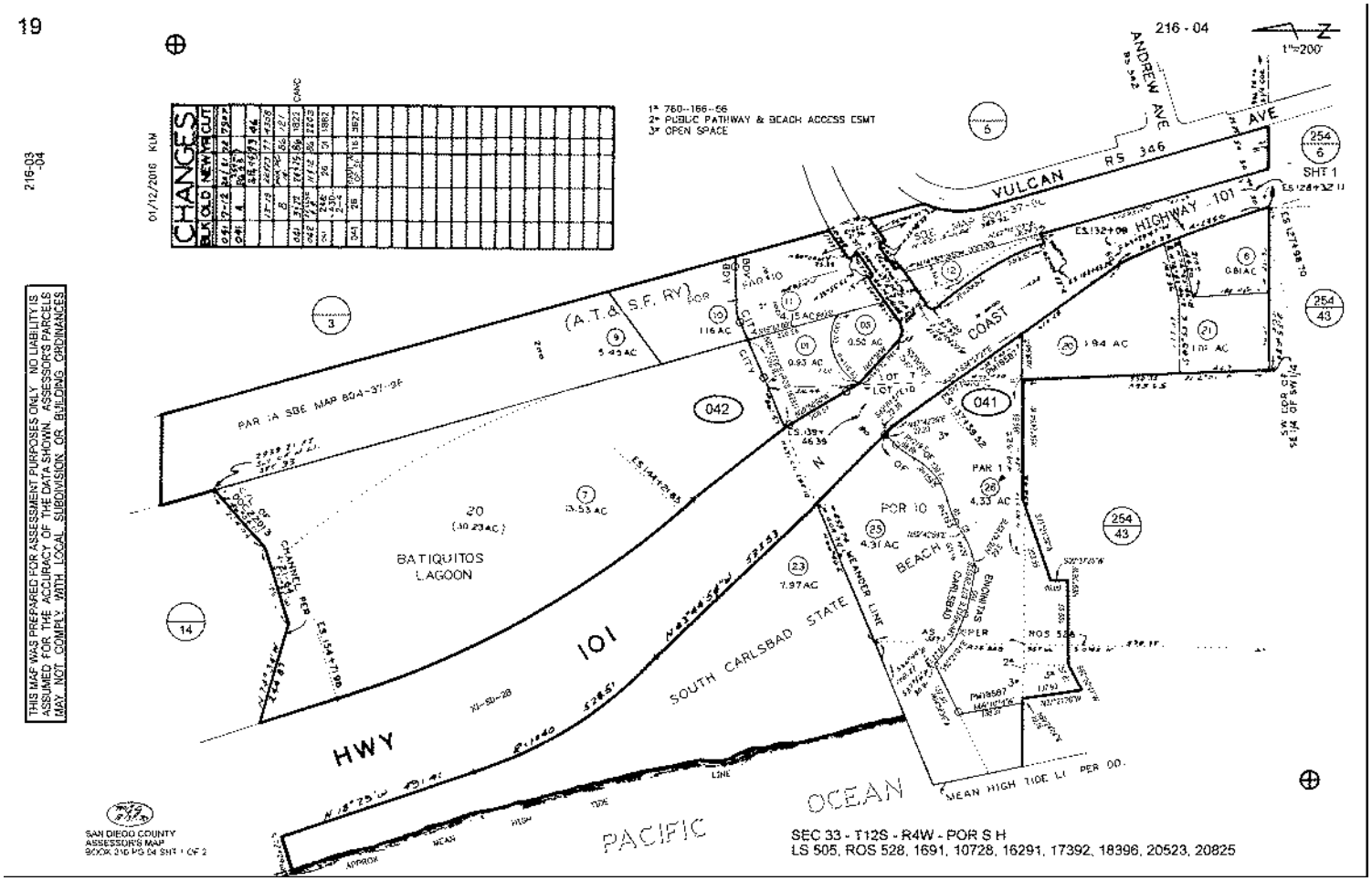
19
216-03
-04
216 - 04
1"=200'
CHANGES
01/12/2016 KLM
1* 760-166-56
2* PUBLIC PATHWAY & BEACH ACCESS ESMT
3* OPEN SPACE
THIS MAP WAS PREPARED FOR ASSESSMENT PURPOSES ONLY. NO LIABILITY IS ASSUMED FOR THE ACCURACY OF THE DATA SHOWN. ASSESSOR'S PARCELS MAY NOT COMPLY WITH LOCAL SUBDIVISION OR BUILDING ORDINANCES
ANDREW AVE
VULCAN AVE
HIGHWAY 101
COAST
(A.T.&S.F. RY)
PAR 1A SBE MAP 804-37-06
BATIQUITOS LAGOON
SOUTH CARLSBAD STATE BEACH
HWY 101
PACIFIC OCEAN
MEAN HIGH TIDE LI PER OD.
042
041
254 6
254 43
SHT 1
SAN DIEGO COUNTY
ASSESSOR'S MAP
BOOK 216 PG 04 SHT 1 OF 2
SEC 33 - T12S - R4W - POR S H
LS 505, ROS 528, 1691, 10728, 16291, 17392, 18396, 20523, 20825

1-800-345-7334

SCALE IN 1/16 OF AN INCH

19

216-04
SHT. 2

NO SCALE

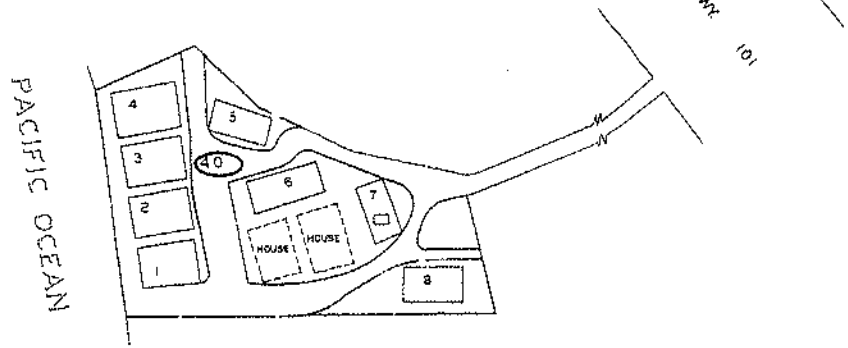

SPACE	PARCEL NUMBER
1 TO 8	772-180-40-01 TO 08

0-9-97 RG

CHANGES

BLK	OLD	NEW	YR	CUT
40	[illegible]	07	97	[illegible]
	[illegible]	07	[illegible]	[illegible]

SAN DIEGO COUNTY
ASSESSOR'S MAP
BOOK 216, PAGE 04, SHT. 2

THIS MAP WAS PREPARED FOR ASSESSMENT PURPOSES ONLY. NO LIABILITY IS ASSUMED FOR THE ACCURACY OF THE DATA SHOWN. ASSESSOR'S PARCELS MAY NOT COMPLY WITH LOCAL SUBDIVISION OR ZONING ORDINANCES.

NIMS SUNSET SHORES MOBILE HOME PARK
MAPPED FOR MOBILE HOME ASSESSMENT ONLY

OCT 1 3 1997

1900 N Highway 101

1900 N Highway 101
Encinitas, CA 92024

Inquiry Number: 5744045.8
August 07, 2019

EDR Building Permit Report

Target Property and Adjoining Properties

Environmental Data Resources Inc

6 Armstrong Road
Shelton, CT 06484
800.352.0050
www.edrnet.com

TABLE OF CONTENTS

SECTION

About This Report

Executive Summary

Findings

Glossary

Thank you for your business.
Please contact EDR at 1-800-352-0050
with any questions or comments.

Disclaimer - Copyright and Trademark Notice

This Report contains certain information obtained from a variety of public and other sources reasonably available to Environmental Data Resources, Inc. It cannot be concluded from this Report that coverage information for the target and surrounding properties does not exist from other sources. **NO WARRANTY EXPRESSED OR IMPLIED, IS MADE WHATSOEVER IN CONNECTION WITH THIS REPORT. ENVIRONMENTAL DATA RESOURCES, INC. SPECIFICALLY DISCLAIMS THE MAKING OF ANY SUCH WARRANTIES, INCLUDING WITHOUT LIMITATION, MERCHANTABILITY OR FITNESS FOR A PARTICULAR USE OR PURPOSE. ALL RISK IS ASSUMED BY THE USER. IN NO EVENT SHALL ENVIRONMENTAL DATA RESOURCES, INC. BE LIABLE TO ANYONE, WHETHER ARISING OUT OF ERRORS OR OMISSIONS, NEGLIGENCE, ACCIDENT OR ANY OTHER CAUSE, FOR ANY LOSS OR DAMAGE, INCLUDING, WITHOUT LIMITATION, SPECIAL, INCIDENTAL, CONSEQUENTIAL, OR EXEMPLARY DAMAGES. ANY LIABILITY ON THE PART OF ENVIRONMENTAL DATA RESOURCES, INC. IS STRICTLY LIMITED TO A REFUND OF THE AMOUNT PAID FOR THIS REPORT.** Purchaser accepts this Report "AS IS". Any analyses, estimates, ratings, environmental risk levels or risk codes provided in this Report are provided for illustrative purposes only, and are not intended to provide, nor should they be interpreted as providing any facts regarding, or prediction orforecast of, any environmental risk for any property. Only a Phase I Environmental Site Assessment performed by an environmental professional can provide information regarding the environmental risk for any property. Additionally, the information provided in this Report is not to be construed as legal advice.

Copyright 2017 by Environmental Data Resources, Inc. All rights reserved. Reproduction in any media or format, in whole or in part, of any report or map of Environmental Data Resources, Inc. or its affiliates is prohibited without prior written permission.

EDR and its logos (including Sanborn and Sanborn Map) are trademarks of Environmental Data Resources, Inc. or its affiliates. All other trademarks used herein are the property of their respective owners.

EDR BUILDING PERMIT REPORT

About This Report

The EDR Building Permit Report provides a practical and efficient method to search building department records for indications of environmental conditions. Generated via a search of municipal building permit records gathered from more than 1,600 cities nationwide, this report will assist you in meeting the search requirements of EPA's Standards and Practices for All Appropriate Inquiries (40 CFR Part 312), the ASTM Standard Practice for Environmental Site Assessments (E 1527-13), or custom requirements developed for the evaluation of environmental risk associated with a parcel of real estate.

Building permit data can be used to identify current and/or former operations and structures/features of environmental concern. The data can provide information on a target property and adjoining properties such as the presence of underground storage tanks, pump islands, sumps, drywells, etc., as well as information regarding water, sewer, natural gas, electrical connection dates, and current/former septic tanks.

ASTM and EPA Requirements

ASTM E 1527-13 lists building department records as a "standard historical source," as detailed in § 8.3.4.7: "Building Department Records - The term building department records means those records of the local government in which the property is located indicating permission of the local government to construct, alter, or demolish improvements on the property." ASTM also states that "Uses in the area surrounding the property shall be identified in the report, but this task is required only to the extent that this information is revealed in the course of researching the property itself."

EPA's Standards and Practices for All Appropriate Inquires (AAI) states: "§312.24: Reviews of historical sources of information. (a) Historical documents and records must be reviewed for the purposes of achieving the objectives and performance factors of §312.20(e) and (f). Historical documents and records may include, but are not limited to, aerial photographs, fire insurance maps, building department records, chain of title documents, and land use records."

Methodology

EDR has developed the EDR Building Permit Report through our partnership with BuildFax, the nation's largest repository of building department records. BuildFax collects, updates, and manages building department records from local municipal governments. The database now includes 30 million permits, on more than 10 million properties across 1,600 cities in the United States.

The EDR Building Permit Report comprises local municipal building permit records, gathered directly from local jurisdictions, including both target property and adjoining properties. Years of coverage vary by municipality. Data reported includes (where available): date of permit, permit type, permit number, status, valuation, contractor company, contractor name, and description.

Incoming permit data is checked at seven stages in a regimented quality control process, from initial data source interview, to data preparation, through final auditing. To ensure the building department is accurate, each of the seven quality control stages contains, on average, 15 additional quality checks, resulting in a process of approximately 105 quality control "touch points."

For more information about the EDR Building Permit Report, please contact your EDR Account Executive at (800) 352-0050.

EDR® Environmental Data Resources Inc

BUILD FAX® PROPERTY HISTORY

EXECUTIVE SUMMARY: SEARCH DOCUMENTATION

A search of building department records was conducted by Environmental Data Resources, Inc (EDR) on behalf of Hovey Environmental on Aug 07, 2019.

TARGET PROPERTY

1900 N Highway 101
Encinitas, CA 92024

SEARCH METHODS

EDR searches available lists for both the Target Property and Surrounding Properties.

RESEARCH SUMMARY

Building permits identified: **YES**

The following research sources were consulted in the preparation of this report. An "X" indicates where information was identified in the source and provided in this report.

Encinitas

Year	*Source*	*TP*	*Adjoining*
2018	City of Encinitas, Planning and Building		X
2017	City of Encinitas, Planning and Building		X
2016	City of Encinitas, Planning and Building		X
2015	City of Encinitas, Planning and Building		X
2014	City of Encinitas, Planning and Building		X
2013	City of Encinitas, Planning and Building		X
2012	City of Encinitas, Planning and Building		X
2011	City of Encinitas, Planning and Building		X
	City of Encinitas, Planning and Building	X	
2010	City of Encinitas, Planning and Building		X
2009	City of Encinitas, Planning and Building		X
2008	City of Encinitas, Planning and Building		X
2007	City of Encinitas, Planning and Building		X
	City of Encinitas, Planning and Building	X	
2006	City of Encinitas, Planning and Building		X
	City of Encinitas, Planning and Building	X	
2005	City of Encinitas, Planning and Building		X
2004	City of Encinitas, Planning and Building		X
2003	City of Encinitas, Planning and Building		X
2002	City of Encinitas, Planning and Building		X
2001	City of Encinitas, Planning and Building		X
	City of Encinitas, Planning and Building	X	
2000	City of Encinitas, Planning and Building		X
1999	City of Encinitas, Planning and Building		X
1998	City of Encinitas, Planning and Building		X
1997	City of Encinitas, Planning and Building		X
1996	City of Encinitas, Planning and Building		X
1995	City of Encinitas, Planning and Building		X

EXECUTIVE SUMMARY: SEARCH DOCUMENTATION

Year	Source	TP	Adjoining
1995	City of Encinitas, Planning and Building	X	
1994	City of Encinitas, Planning and Building		X
1993	City of Encinitas, Planning and Building		X
	City of Encinitas, Planning and Building	X	
1992	City of Encinitas, Planning and Building		X
1991	City of Encinitas, Planning and Building		X
	City of Encinitas, Planning and Building	X	
1990	City of Encinitas, Planning and Building		X
1989	City of Encinitas, Planning and Building		X
1988	City of Encinitas, Planning and Building		X
1987	City of Encinitas, Planning and Building		X
	City of Encinitas, Planning and Building	X	
1986	City of Encinitas, Planning and Building		
1985	City of Encinitas, Planning and Building		
1984	City of Encinitas, Planning and Building		
1983	City of Encinitas, Planning and Building		
1982	City of Encinitas, Planning and Building		
1981	City of Encinitas, Planning and Building		
1980	City of Encinitas, Planning and Building		
1979	City of Encinitas, Planning and Building		
1978	City of Encinitas, Planning and Building		
1977	City of Encinitas, Planning and Building		
1976	City of Encinitas, Planning and Building		
1975	City of Encinitas, Planning and Building		
1974	City of Encinitas, Planning and Building		
1973	City of Encinitas, Planning and Building		
1972	City of Encinitas, Planning and Building		
1971	City of Encinitas, Planning and Building		

San Diego County

Year	Source	TP	Adjoining
2019	San Diego County, Development Services		
2018	San Diego County, Development Services		
2017	San Diego County, Development Services		
2016	San Diego County, Development Services		
2015	San Diego County, Development Services		
2014	San Diego County, Development Services		
2013	San Diego County, Development Services		
2012	San Diego County, Development Services		
2011	San Diego County, Development Services		
2010	San Diego County, Development Services		
2009	San Diego County, Development Services		
2008	San Diego County, Development Services		
2007	San Diego County, Development Services		

EXECUTIVE SUMMARY: SEARCH DOCUMENTATION

Year	Source	TP	Adjoining
2006	San Diego County, Development Services		
2005	San Diego County, Development Services		
2004	San Diego County, Development Services		
2003	San Diego County, Development Services		
2002	San Diego County, Development Services		
2001	San Diego County, Development Services		
2000	San Diego County, Development Services		
1999	San Diego County, Development Services		
1998	San Diego County, Development Services		
1997	San Diego County, Development Services		
1996	San Diego County, Development Services		
1995	San Diego County, Development Services		
1994	San Diego County, Development Services		
1993	San Diego County, Development Services		
1992	San Diego County, Development Services		
1991	San Diego County, Development Services		
1990	San Diego County, Development Services		
1989	San Diego County, Development Services		
1988	San Diego County, Development Services		
1987	San Diego County, Development Services		X
1986	San Diego County, Development Services		
1985	San Diego County, Development Services		
1984	San Diego County, Development Services		
1983	San Diego County, Development Services		
1982	San Diego County, Development Services		
1981	San Diego County, Development Services		
1980	San Diego County, Development Services		
1979	San Diego County, Development Services		
1978	San Diego County, Development Services		
1977	San Diego County, Development Services		
1976	San Diego County, Development Services		
1975	San Diego County, Development Services		
1974	San Diego County, Development Services		
1973	San Diego County, Development Services		
1972	San Diego County, Development Services		
1971	San Diego County, Development Services		

Name: JurisdictionName
Years: Years
Source: Source
Phone: Phone

BUILDING DEPARTMENT RECORDS SEARCHED

Name: Encinitas
Years: 1971-2018
Source: City of Encinitas, Planning and Building, ENCINITAS, CA
Phone: (760) 633-2730

Name: San Diego County
Years: 1971-2019
Source: San Diego County, Development Services, ENCINITAS, CA
Phone: (619) 446-5000

TARGET PROPERTY FINDINGS

TARGET PROPERTY DETAIL

1900 N Highway 101
Encinitas, CA 92024

1900 N COAST HIGHWAY 101

Date:	**3/3/2011**
Permit Type:	**ZFCF**
Description:	**FIRE CODE REVIEW KITCHEN FIRE SUPPRESSION SYSTEM**
Permit Description:	**FIRE FEES COMMERCIAL-JULY 2009**
Work Class:	
Proposed Use:	
Permit Number:	11-00000026
Status:	
Valuation:	$0.00
Contractor Company:	
Contractor Name:	

Date:	**5/29/2007**
Permit Type:	**EPP**
Description:	**PLUMBING-SEWER (NEW/CONVERSION/REPAIR)**
Permit Description:	**PLUMBING PERMIT-NON RESID**
Work Class:	
Proposed Use:	
Permit Number:	07-00000605
Status:	
Valuation:	$0.00
Contractor Company:	
Contractor Name:	

TARGET PROPERTY FINDINGS

Date: **5/10/2006**
Permit Type: **EBP**
Description: **EATING/DRINKING-ADDITION**

Permit Description: **BUILDING PERMIT**
Work Class:
Proposed Use:
Permit Number: 04-00002038
Status:
Valuation: $18,659.00
Contractor Company:
Contractor Name:

Date: **5/10/2006**
Permit Type: **EEP**
Description: **EATING/DRINKING-ADDITION**

Permit Description: **ELECTRIC PERMIT-NON RESID**
Work Class:
Proposed Use:
Permit Number: 04-00002038
Status:
Valuation: $18,659.00
Contractor Company:
Contractor Name:

Date: **5/10/2006**
Permit Type: **EPP**
Description: **EATING/DRINKING-ADDITION**

Permit Description: **PLUMBING PERMIT-NON RESID**
Work Class:
Proposed Use:
Permit Number: 04-00002038
Status:
Valuation: $18,659.00
Contractor Company:
Contractor Name:

TARGET PROPERTY FINDINGS

Date: **5/10/2006**
Permit Type: **FPO**
Description: **EATING/DRINKING-ADDITION**

Permit Description: **DEPT. PERMIT OTHER FEES**
Work Class:
Proposed Use:
Permit Number: 04-00002038
Status:
Valuation: $18,659.00
Contractor Company:
Contractor Name:

Date: **5/10/2006**
Permit Type: **ZFMC**
Description: **EATING/DRINKING-ADDITION**

Permit Description: **MITIGATION COMM -MARCH 6**
Work Class:
Proposed Use:
Permit Number: 04-00002038
Status:
Valuation: $18,659.00
Contractor Company:
Contractor Name:

Date: **3/14/2001**
Permit Type: **EBP**
Description: **SIGN(S)**

Permit Description: **BUILDING PERMIT**
Work Class:
Proposed Use:
Permit Number: 01-00000477
Status:
Valuation: $561.00
Contractor Company:
Contractor Name: L N I CUSTOM MANURACTURING

TARGET PROPERTY FINDINGS

Date: **3/14/2001**
Permit Type: **EEP**
Description: **SIGN(S)**

Permit Description: **ELECTRIC PERMIT-NON RESID**
Work Class:
Proposed Use:
Permit Number: 01-00000477
Status:
Valuation: $561.00
Contractor Company:
Contractor Name: L N I CUSTOM MANURACTURING

Date: **2/2/1995**
Permit Type: **EBP**
Description: **REROOF**

Permit Description: **BUILDING PERMIT**
Work Class:
Proposed Use:
Permit Number: 95-00000130
Status:
Valuation: $1,189.00
Contractor Company:
Contractor Name:

Date: **12/17/1993**
Permit Type: **EPP**
Description: **PLUMBING-GAS (INSTALL/REPAIR)**

Permit Description: **PLUMBING PERMIT-NON RESID**
Work Class:
Proposed Use:
Permit Number: 93-00001428
Status:
Valuation: $0.00
Contractor Company:
Contractor Name:

TARGET PROPERTY FINDINGS

Date: **8/19/1991**
Permit Type: **EEP**
Description: **ELECTRIC-SERVICE INCREASE/RELOCATION/NEW**

Permit Description: **ELECTRIC PERMIT-NON RESID**
Work Class:
Proposed Use:
Permit Number: 91-00000668
Status:
Valuation: $0.00
Contractor Company:
Contractor Name:

Date: **11/20/1987**
Permit Type: **EEP**
Description: **ELECTRIC-MISCELLANEOUS**

Permit Description: **ELECTRIC PERMIT-NON RESID**
Work Class:
Proposed Use:
Permit Number: 87-00000385
Status:
Valuation: $0.00
Contractor Company:
Contractor Name: MOORE, J.D.

Date:
Permit Type:
Description:

Permit Description:
Work Class:
Proposed Use:
Permit Number:
Status:
Valuation: $0.00
Contractor Company:
Contractor Name:

Work Class:
Proposed Use:
Permit Number:
Status:
Valuation: $0.00
Contractor Company:
Contractor Name: CDS CIVIL ENGINEERS

1900 N COAST HIGHWAY 101 STE A

Date: **3/3/2011**
Permit Type: **ZFCF**
Description: **FIRE CODE REVIEW KITCHEN FIRE SUPPRESSION SYSTEM**

Permit Description: **FIRE FEES COMMERCIAL-JULY 2009**
Work Class:
Proposed Use:
Permit Number: 11-00000026
Status:
Valuation: $0.00
Contractor Company:
Contractor Name:

Date: **5/29/2007**
Permit Type: **EPP**
Description: **PLUMBING-SEWER (NEW/CONVERSION/REPAIR)**

Permit Description: **PLUMBING PERMIT-NON RESID**
Work Class:
Proposed Use:
Permit Number: 07-00000605
Status:
Valuation: $0.00
Contractor Company:
Contractor Name:

TARGET PROPERTY FINDINGS

Date: **5/10/2006**
Permit Type: **EBP**
Description: **EATING/DRINKING-ADDITION**

Permit Description: **BUILDING PERMIT**
Work Class:
Proposed Use:
Permit Number: 04-00002038
Status:
Valuation: $18,659.00
Contractor Company:
Contractor Name:

Date: **5/10/2006**
Permit Type: **EEP**
Description: **EATING/DRINKING-ADDITION**

Permit Description: **ELECTRIC PERMIT-NON RESID**
Work Class:
Proposed Use:
Permit Number: 04-00002038
Status:
Valuation: $18,659.00
Contractor Company:
Contractor Name:

Date: **5/10/2006**
Permit Type: **EPP**
Description: **EATING/DRINKING-ADDITION**

Permit Description: **PLUMBING PERMIT-NON RESID**
Work Class:
Proposed Use:
Permit Number: 04-00002038
Status:
Valuation: $18,659.00
Contractor Company:
Contractor Name:

TARGET PROPERTY FINDINGS

Date: **5/10/2006**
Permit Type: **FPO**
Description: **EATING/DRINKING-ADDITION**

Permit Description: **DEPT. PERMIT OTHER FEES**
Work Class:
Proposed Use:
Permit Number: 04-00002038
Status:
Valuation: $18,659.00
Contractor Company:
Contractor Name:

Date: **5/10/2006**
Permit Type: **ZFMC**
Description: **EATING/DRINKING-ADDITION**

Permit Description: **MITIGATION COMM -MARCH 6**
Work Class:
Proposed Use:
Permit Number: 04-00002038
Status:
Valuation: $18,659.00
Contractor Company:
Contractor Name:

Date: **3/14/2001**
Permit Type: **EBP**
Description: **SIGN(S)**

Permit Description: **BUILDING PERMIT**
Work Class:
Proposed Use:
Permit Number: 01-00000477
Status:
Valuation: $561.00
Contractor Company:
Contractor Name: L N I CUSTOM MANURACTURING

TARGET PROPERTY FINDINGS

Date: **3/14/2001**
Permit Type: **EEP**
Description: **SIGN(S)**

Permit Description: **ELECTRIC PERMIT-NON RESID**
Work Class:
Proposed Use:
Permit Number: 01-00000477
Status:
Valuation: $561.00
Contractor Company:
Contractor Name: L N I CUSTOM MANURACTURING

Date: **2/2/1995**
Permit Type: **EBP**
Description: **REROOF**

Permit Description: **BUILDING PERMIT**
Work Class:
Proposed Use:
Permit Number: 95-00000130
Status:
Valuation: $1,189.00
Contractor Company:
Contractor Name:

Date: **12/17/1993**
Permit Type: **EPP**
Description: **PLUMBING-GAS (INSTALL/REPAIR)**

Permit Description: **PLUMBING PERMIT-NON RESID**
Work Class:
Proposed Use:
Permit Number: 93-00001428
Status:
Valuation: $0.00
Contractor Company:
Contractor Name:

TARGET PROPERTY FINDINGS

Date: **8/19/1991**
Permit Type: **EEP**
Description: **ELECTRIC-SERVICE INCREASE/RELOCATION/NEW**

Permit Description: **ELECTRIC PERMIT-NON RESID**
Work Class:
Proposed Use:
Permit Number: 91-00000668
Status:
Valuation: $0.00
Contractor Company:
Contractor Name:

Date: **11/20/1987**
Permit Type: **EEP**
Description: **ELECTRIC-MISCELLANEOUS**

Permit Description: **ELECTRIC PERMIT-NON RESID**
Work Class:
Proposed Use:
Permit Number: 87-00000385
Status:
Valuation: $0.00
Contractor Company:
Contractor Name: MOORE, J.D.

Date:
Permit Type:
Description:

Permit Description:
Work Class:
Proposed Use:
Permit Number:
Status:
Valuation: $0.00
Contractor Company:
Contractor Name:

Work Class:
Proposed Use:
Permit Number:
Status:
Valuation: $0.00
Contractor Company:
Contractor Name: CDS CIVIL ENGINEERS

1900 N COAST HIGHWAY 101 STE D

Date: **3/3/2011**
Permit Type: **ZFCF**
Description: **FIRE CODE REVIEW KITCHEN FIRE SUPPRESSION SYSTEM**

Permit Description: **FIRE FEES COMMERCIAL-JULY 2009**
Work Class:
Proposed Use:
Permit Number: 11-00000026
Status:
Valuation: $0.00
Contractor Company:
Contractor Name:

Date: **5/29/2007**
Permit Type: **EPP**
Description: **PLUMBING-SEWER (NEW/CONVERSION/REPAIR)**

Permit Description: **PLUMBING PERMIT-NON RESID**
Work Class:
Proposed Use:
Permit Number: 07-00000605
Status:
Valuation: $0.00
Contractor Company:
Contractor Name:

TARGET PROPERTY FINDINGS

Date: **5/10/2006**
Permit Type: **EBP**
Description: **EATING/DRINKING-ADDITION**

Permit Description: **BUILDING PERMIT**
Work Class:
Proposed Use:
Permit Number: 04-00002038
Status:
Valuation: $18,659.00
Contractor Company:
Contractor Name:

Date: **5/10/2006**
Permit Type: **EEP**
Description: **EATING/DRINKING-ADDITION**

Permit Description: **ELECTRIC PERMIT-NON RESID**
Work Class:
Proposed Use:
Permit Number: 04-00002038
Status:
Valuation: $18,659.00
Contractor Company:
Contractor Name:

Date: **5/10/2006**
Permit Type: **EPP**
Description: **EATING/DRINKING-ADDITION**

Permit Description: **PLUMBING PERMIT-NON RESID**
Work Class:
Proposed Use:
Permit Number: 04-00002038
Status:
Valuation: $18,659.00
Contractor Company:
Contractor Name:

TARGET PROPERTY FINDINGS

Date: **5/10/2006**
Permit Type: **FPO**
Description: **EATING/DRINKING-ADDITION**

Permit Description: **DEPT. PERMIT OTHER FEES**
Work Class:
Proposed Use:
Permit Number: 04-00002038
Status:
Valuation: $18,659.00
Contractor Company:
Contractor Name:

Date: **5/10/2006**
Permit Type: **ZFMC**
Description: **EATING/DRINKING-ADDITION**

Permit Description: **MITIGATION COMM -MARCH 6**
Work Class:
Proposed Use:
Permit Number: 04-00002038
Status:
Valuation: $18,659.00
Contractor Company:
Contractor Name:

Date: **3/14/2001**
Permit Type: **EBP**
Description: **SIGN(S)**

Permit Description: **BUILDING PERMIT**
Work Class:
Proposed Use:
Permit Number: 01-00000477
Status:
Valuation: $561.00
Contractor Company:
Contractor Name: L N I CUSTOM MANURACTURING

TARGET PROPERTY FINDINGS

Date: **3/14/2001**
Permit Type: **EEP**
Description: **SIGN(S)**

Permit Description: **ELECTRIC PERMIT-NON RESID**
Work Class:
Proposed Use:
Permit Number: 01-00000477
Status:
Valuation: $561.00
Contractor Company:
Contractor Name: L N I CUSTOM MANURACTURING

Date: **2/2/1995**
Permit Type: **EBP**
Description: **REROOF**

Permit Description: **BUILDING PERMIT**
Work Class:
Proposed Use:
Permit Number: 95-00000130
Status:
Valuation: $1,189.00
Contractor Company:
Contractor Name:

Date: **12/17/1993**
Permit Type: **EPP**
Description: **PLUMBING-GAS (INSTALL/REPAIR)**

Permit Description: **PLUMBING PERMIT-NON RESID**
Work Class:
Proposed Use:
Permit Number: 93-00001428
Status:
Valuation: $0.00
Contractor Company:
Contractor Name:

TARGET PROPERTY FINDINGS

Date: **8/19/1991**
Permit Type: **EEP**
Description: **ELECTRIC-SERVICE INCREASE/RELOCATION/NEW**

Permit Description: **ELECTRIC PERMIT-NON RESID**
Work Class:
Proposed Use:
Permit Number: 91-00000668
Status:
Valuation: $0.00
Contractor Company:
Contractor Name:

Date: **11/20/1987**
Permit Type: **EEP**
Description: **ELECTRIC-MISCELLANEOUS**

Permit Description: **ELECTRIC PERMIT-NON RESID**
Work Class:
Proposed Use:
Permit Number: 87-00000385
Status:
Valuation: $0.00
Contractor Company:
Contractor Name: MOORE, J.D.

Date:
Permit Type:
Description:

Permit Description:
Work Class:
Proposed Use:
Permit Number:
Status:
Valuation: $0.00
Contractor Company:
Contractor Name:

TARGET PROPERTY FINDINGS

Work Class:	
Proposed Use:	
Permit Number:	
Status:	
Valuation:	$0.00
Contractor Company:	
Contractor Name:	CDS CIVIL ENGINEERS

ADJOINING PROPERTY FINDINGS

ADJOINING PROPERTY DETAIL

The following Adjoining Property addresses were researched for this report. Detailed findings are provided for each address.

101

2146 101

C.O. Issued Date:	**8/10/1989**
Date:	**11/2/1989**
Permit Type:	**EBP**
Description:	**EATING/DRINKING-TI/REMODEL/REPAIR**
Permit Description:	**BUILDING PERMIT**
Work Class:	
Proposed Use:	
Permit Number:	89-00001089
Status:	
Valuation:	$12,000.00
Contractor Company:	
Contractor Name:	

C.O. Issued Date:	**8/10/1989**
Date:	**11/2/1989**
Permit Type:	**EEP**
Description:	**EATING/DRINKING-TI/REMODEL/REPAIR**
Permit Description:	**ELECTRIC PERMIT-NON RESID**
Work Class:	
Proposed Use:	
Permit Number:	89-00001089
Status:	
Valuation:	$12,000.00
Contractor Company:	
Contractor Name:	

ADJOINING PROPERTY FINDINGS

C.O. Issued Date: **8/10/1989**
Date: **11/2/1989**
Permit Type: **EPP**
Description: **EATING/DRINKING-TI/REMODEL/REPAIR**

Permit Description: **PLUMBING PERMIT-NON RESID**
Work Class:
Proposed Use:
Permit Number: 89-00001089
Status:
Valuation: $12,000.00
Contractor Company:
Contractor Name:

C.O. Issued Date: **6/3/1989**
Date: **5/16/1989**
Permit Type: **EBP**
Description: **OFFICE-TI/REMODEL/REPAIR**

Permit Description: **BUILDING PERMIT**
Work Class:
Proposed Use:
Permit Number: 89-00469101
Status:
Valuation: $6,500.00
Contractor Company:
Contractor Name:

C.O. Issued Date: **6/3/1989**
Date: **5/16/1989**
Permit Type: **EEP**
Description: **OFFICE-TI/REMODEL/REPAIR**

Permit Description: **ELECTRIC PERMIT-NON RESID**
Work Class:
Proposed Use:
Permit Number: 89-00469101
Status:
Valuation: $6,500.00
Contractor Company:
Contractor Name:

ADJOINING PROPERTY FINDINGS

C.O. Issued Date: **6/3/1989**
Date: **5/16/1989**
Permit Type: **EPP**
Description: **OFFICE-TI/REMODEL/REPAIR**

Permit Description: **PLUMBING PERMIT-NON RESID**
Work Class:
Proposed Use:
Permit Number: 89-00469101
Status:
Valuation: $6,500.00
Contractor Company:
Contractor Name:

101 NEWCASTLE AV

2187 101 NEWCASTLE AV

Date: **10/2/1991**
Permit Type: **EEP**
Description: **ELECTRIC-RESET METER**

Permit Description: **ELECTRIC PERMIT-NON RESID**
Work Class:
Proposed Use:
Permit Number: 91-00000827
Status:
Valuation: $0.00
Contractor Company:
Contractor Name:

ADJOINING PROPERTY FINDINGS

C.O. Issued Date: **11/29/1990**
Date: **11/13/1990**
Permit Type: **EBP**
Description: **OFFICE-TI/REMODEL/REPAIR**

Permit Description: **BUILDING PERMIT**
Work Class: OFFICE-TI/REMODEL/REPAIR
Proposed Use:
Permit Number: 90-00001058
Status:
Valuation: $16,799.00
Contractor Company:
Contractor Name:

C.O. Issued Date: **11/29/1990**
Date: **11/13/1990**
Permit Type: **EEP**
Description: **OFFICE-TI/REMODEL/REPAIR**

Permit Description: **ELECTRIC PERMIT-NON RESID**
Work Class: OFFICE-TI/REMODEL/REPAIR
Proposed Use:
Permit Number: 90-00001058
Status:
Valuation: $16,799.00
Contractor Company:
Contractor Name:

ADJOINING PROPERTY FINDINGS

1941 N VULCAN AV

1911 1941 N VULCAN AV

Date:	**5/10/2004**
Permit Type:	**EEPD**
Description:	**ELECTRIC-CONVERT TO UNDERGROUND SERVICE**
Permit Description:	**ELECTRIC PERMIT-DWELLING**
Work Class:	
Proposed Use:	
Permit Number:	04-00000825
Status:	
Valuation:	$0.00
Contractor Company:	
Contractor Name:	SOUTHERN CONTRACTING CO

Date:	**5/10/2004**
Permit Type:	**EEPD**
Description:	**ELECTRIC-CONVERT TO UNDERGROUND SERVICE**
Permit Description:	**ELECTRIC PERMIT-DWELLING**
Work Class:	
Proposed Use:	
Permit Number:	04-00000826
Status:	
Valuation:	$0.00
Contractor Company:	
Contractor Name:	SOUTHERN CONTRACTING CO

ADJOINING PROPERTY FINDINGS

C.O. Issued Date: **11/10/1994**
Date: **11/2/1994**
Permit Type: **EBP**
Description: **REROOF**

Permit Description: **BUILDING PERMIT**
Work Class: REROOF
Proposed Use:
Permit Number: 94-00001069
Status:
Valuation: $2,266.00
Contractor Company:
Contractor Name: URBACH ROOFING

ANDREW AVE

129 ANDREW AVE

C.O. Issued Date: **2/22/1999**
Date: **2/16/1999**
Permit Type: **EBP**
Description: **REROOF**

Permit Description: **BUILDING PERMIT**
Work Class: REROOF
Proposed Use:
Permit Number: 99-00000248
Status:
Valuation: $2,600.00
Contractor Company:
Contractor Name: SPECIALTY ROOFING

ADJOINING PROPERTY FINDINGS

Date: **9/30/1988**
Permit Type: **EPPD**
Description: **PLUMBING-WATER HEATER (INSTALL/REPLACE)**

Permit Description: **PLUMBING PERMIT-DWELLING**
Work Class:
Proposed Use:
Permit Number: 88-00000959
Status:
Valuation: $0.00
Contractor Company:
Contractor Name: FOSTER PLUMBING

130 ANDREW AVE

Date: **1/16/2014**
Permit Type: **EEPD**
Description: **ELECTRIC-ROOF MOUNTED PHOTO VOLTAIC SYSTEM**

Permit Description: **ENC ELECTRIC PERMIT-DWELLING**
Work Class:
Proposed Use:
Permit Number: 13-00001857
Status:
Valuation: $0.00
Contractor Company:
Contractor Name: SAN DIEGO COUNTY SOLAR INC

Date: **8/16/1995**
Permit Type: **EPPD**
Description: **PLUMBING-SUPPLEMENTAL PERMIT**

Permit Description: **PLUMBING PERMIT-DWELLING**
Work Class:
Proposed Use:
Permit Number: 95-00000983
Status:
Valuation: $0.00
Contractor Company:
Contractor Name: MISSION POOLS OF ESCONDIDO INC

C.O. Issued Date: **8/31/1995**
Date: **6/2/1995**
Permit Type: **EBP**
Description: **SWIMMING POOL (RESIDENTIAL/PRIVATE)**

Permit Description: **BUILDING PERMIT**
Work Class: SWIMMING POOL (RESIDENTIAL/PRIVATE)
Proposed Use:
Permit Number: 95-00000615
Status:
Valuation: $23,063.00
Contractor Company:
Contractor Name: MISSION POOLS OF ESCONDIDO INC

C.O. Issued Date: **8/31/1995**
Date: **6/2/1995**
Permit Type: **EEPD**
Description: **SWIMMING POOL (RESIDENTIAL/PRIVATE)**

Permit Description: **ELECTRIC PERMIT-DWELLING**
Work Class: SWIMMING POOL (RESIDENTIAL/PRIVATE)
Proposed Use:
Permit Number: 95-00000615
Status:
Valuation: $23,063.00
Contractor Company:
Contractor Name: MISSION POOLS OF ESCONDIDO INC

138 ANDREW AVE

Date: **2/19/2009**
Permit Type: **EPPD**
Description: **PLUMBING-WATER HEATER (INSTALL/REPLACE)**

Permit Description: **PLUMBING PERMIT-DWELLING**
Work Class:
Proposed Use:
Permit Number: 09-00000182
Status:
Valuation: $2,007.00
Contractor Company:
Contractor Name: RESCUE ROOTER

ADJOINING PROPERTY FINDINGS

139 ANDREW AVE

Date:	**12/6/2012**
Permit Type:	**EPPD**
Description:	**BBQ/FIREPIT**
Permit Description:	**ENC PLUMBING PERMIT-DWELLING**
Work Class:	
Proposed Use:	
Permit Number:	12-00001542
Status:	
Valuation:	$0.00
Contractor Company:	
Contractor Name:	E S HUMPHREYS LANDSCAPE DEV.

Date:	**4/15/2010**
Permit Type:	**EMPD**
Description:	**MECH-HEATING/AIR COND.- NEW, REPLACE, REPAIR**
Permit Description:	**ENC MECHANICAL PERMIT-DWELLING**
Work Class:	
Proposed Use:	
Permit Number:	10-00000394
Status:	
Valuation:	$0.00
Contractor Company:	
Contractor Name:	ACTION AIR CONDITIONING

Date:	**2/19/1987**
Permit Type:	
Description:	**CROSS STREET: DESCRIPTION OF WORK: WATER HEATER**
Permit Description:	
Work Class:	Residential Alteration or Addition
Proposed Use:	
Permit Number:	PDS1987-P-87000691
Status:	Completed
Valuation:	$0.00
Contractor Company:	
Contractor Name:	FOSTER, A & J PLUMBING

ADJOINING PROPERTY FINDINGS

157 ANDREW AVE

C.O. Issued Date:	**2/21/2006**
Date:	**1/17/2006**
Permit Type:	**EBP**
Description:	**REROOF**

Permit Description:	**BUILDING PERMIT**
Work Class:	REROOF
Proposed Use:	
Permit Number:	06-00000080
Status:	
Valuation:	$8,636.00
Contractor Company:	
Contractor Name:	SECURE ROOF INC

C.O. Issued Date:	**2/21/1991**
Date:	**1/30/1991**
Permit Type:	**EBP**
Description:	**ANTENNA-DISH/MAST (RESIDENTIAL)**

Permit Description:	**BUILDING PERMIT**
Work Class:	ANTENNA-DISH/MAST (RESIDENTIAL)
Proposed Use:	
Permit Number:	91-00000089
Status:	
Valuation:	$3,100.00
Contractor Company:	
Contractor Name:	

ADJOINING PROPERTY FINDINGS

160 ANDREW AVE

Date: **2/11/2010**
Permit Type: **ZFRF**
Description: **DWELLING,SINGLE FAMILY-ADDITION**

Permit Description: **FIRE FEES RESIDENTIAL-JULY2009**
Work Class:
Proposed Use:
Permit Number: 08-00000548
Status:
Valuation: $410,979.00
Contractor Company:
Contractor Name: G D GARWOOD CONSTRUCTION INC

Date: **8/10/2009**
Permit Type: **EBR**
Description: **REVISION TO PLANS-NO NEW FLOOR AREAS**

Permit Description: **BUILDING PERMIT/PLAN REV.**
Work Class:
Proposed Use:
Permit Number: 09-00000724
Status:
Valuation: $7,250.00
Contractor Company:
Contractor Name:

Date: **12/1/2008**
Permit Type: **EBR**
Description: **REVISION TO PLANS-NO NEW FLOOR AREAS**

Permit Description: **BUILDING PERMIT/PLAN REV.**
Work Class:
Proposed Use:
Permit Number: 08-00001268
Status:
Valuation: $11,986.00
Contractor Company:
Contractor Name: G D GARWOOD CONSTRUCTION INC

ADJOINING PROPERTY FINDINGS

Date: **8/11/2008**
Permit Type: **EEPD**
Description: **ELECTRIC-CONSTRUCTION/TEMPORARY POWER**

Permit Description: **ELECTRIC PERMIT-DWELLING**
Work Class:
Proposed Use:
Permit Number: 08-00001022
Status:
Valuation: $3,420.00
Contractor Company:
Contractor Name: G D GARWOOD CONSTRUCTION INC

Date: **8/7/2008**
Permit Type: **EBP**
Description: **PATIO COVER (RESIDENTIAL)**

Permit Description: **BUILDING PERMIT**
Work Class:
Proposed Use:
Permit Number: 08-00001018
Status:
Valuation: $2,640.00
Contractor Company:
Contractor Name:

Date: **7/24/2008**
Permit Type: **EBP**
Description: **DWELLING,SINGLE FAMILY-ADDITION**

Permit Description: **BUILDING PERMIT**
Work Class:
Proposed Use:
Permit Number: 08-00000548
Status:
Valuation: $410,979.00
Contractor Company:
Contractor Name: G D GARWOOD CONSTRUCTION INC

ADJOINING PROPERTY FINDINGS

Date: **7/24/2008**
Permit Type: **EEPD**
Description: **DWELLING,SINGLE FAMILY-ADDITION**

Permit Description: **ELECTRIC PERMIT-DWELLING**
Work Class:
Proposed Use:
Permit Number: 08-00000548
Status:
Valuation: $410,979.00
Contractor Company:
Contractor Name: G D GARWOOD CONSTRUCTION INC

Date: **7/24/2008**
Permit Type: **EMPD**
Description: **DWELLING,SINGLE FAMILY-ADDITION**

Permit Description: **MECHANICAL PERMIT-DWELLING**
Work Class:
Proposed Use:
Permit Number: 08-00000548
Status:
Valuation: $410,979.00
Contractor Company:
Contractor Name: G D GARWOOD CONSTRUCTION INC

Date: **7/24/2008**
Permit Type: **EPPD**
Description: **DWELLING,SINGLE FAMILY-ADDITION**

Permit Description: **PLUMBING PERMIT-DWELLING**
Work Class:
Proposed Use:
Permit Number: 08-00000548
Status:
Valuation: $410,979.00
Contractor Company:
Contractor Name: G D GARWOOD CONSTRUCTION INC

ADJOINING PROPERTY FINDINGS

Date: **12/28/2000**
Permit Type: **EEPD**
Description: **ELECTRIC-SERVICE INCREASE/RELOCATION/NEW**

Permit Description: **ELECTRIC PERMIT-DWELLING**
Work Class:
Proposed Use:
Permit Number: 00-00002209
Status:
Valuation: $0.00
Contractor Company:
Contractor Name: E-TECH

162 ANDREW AVE

Date: **8/29/2012**
Permit Type: **EBP**
Description: **REROOF**

Permit Description: **ENC BUILDING PERMIT**
Work Class:
Proposed Use:
Permit Number: 12-00001091
Status:
Valuation: $0.00
Contractor Company:
Contractor Name: LINDQUIST, TERRY ROOFING

ADJOINING PROPERTY FINDINGS

164 ANDREW AVE

Date:	**12/23/2013**
Permit Type:	**EEPD**
Description:	**ELECTRIC-ROOF MOUNTED PHOTO VOLTAIC SYSTEM**
Permit Description:	**ENC ELECTRIC PERMIT-DWELLING**
Work Class:	
Proposed Use:	
Permit Number:	13-00001631
Status:	
Valuation:	$0.00
Contractor Company:	
Contractor Name:	SAN DIEGO COUNTY SOLAR INC

Date:	**11/20/2013**
Permit Type:	**EEPD**
Description:	**ELECTRIC-SERVICE INCREASE/RELOCATION/NEW**
Permit Description:	**ENC ELECTRIC PERMIT-DWELLING**
Work Class:	
Proposed Use:	
Permit Number:	13-00001632
Status:	
Valuation:	$0.00
Contractor Company:	
Contractor Name:	SAN DIEGO COUNTY SOLAR INC

C.O. Issued Date:	**6/21/1988**
Date:	**10/22/1987**
Permit Type:	**EBP**
Description:	**DWELLING,SINGLE FAMILY-ADDITION**
Permit Description:	**BUILDING PERMIT**
Work Class:	DWELLING,SINGLE FAMILY-ADDITION
Proposed Use:	
Permit Number:	87-00000298
Status:	
Valuation:	$3,054.00
Contractor Company:	
Contractor Name:	

ADJOINING PROPERTY FINDINGS

C.O. Issued Date: **6/21/1988**
Date: **8/17/1987**
Permit Type: **EBP**
Description: **DWELLING,SINGLE FAMILY-ADDITION**

Permit Description: **BUILDING PERMIT**
Work Class: DWELLING,SINGLE FAMILY-ADDITION
Proposed Use:
Permit Number: 87-00000096
Status:
Valuation: $73,524.00
Contractor Company:
Contractor Name:

C.O. Issued Date: **6/21/1988**
Date: **8/17/1987**
Permit Type: **EEPD**
Description: **DWELLING,SINGLE FAMILY-ADDITION**

Permit Description: **ELECTRIC PERMIT-DWELLING**
Work Class: DWELLING,SINGLE FAMILY-ADDITION
Proposed Use:
Permit Number: 87-00000096
Status:
Valuation: $73,524.00
Contractor Company:
Contractor Name:

C.O. Issued Date: **6/21/1988**
Date: **8/17/1987**
Permit Type: **EPPD**
Description: **DWELLING,SINGLE FAMILY-ADDITION**

Permit Description: **PLUMBING PERMIT-DWELLING**
Work Class: DWELLING,SINGLE FAMILY-ADDITION
Proposed Use:
Permit Number: 87-00000096
Status:
Valuation: $73,524.00
Contractor Company:
Contractor Name:

ADJOINING PROPERTY FINDINGS

165 ANDREW AVE

Date:	**9/27/2000**
Permit Type:	**EPPD**
Description:	**PLUMBING-SEWER (NEW/CONVERSION/REPAIR)**
Permit Description:	**PLUMBING PERMIT-DWELLING**
Work Class:	
Proposed Use:	
Permit Number:	00-00001609
Status:	
Valuation:	$0.00
Contractor Company:	
Contractor Name:	ROTO ROOTER

170 ANDREW AVE

Date:	**1/15/2004**
Permit Type:	**EEPD**
Description:	**ELECTRIC-CONSTRUCTION/TEMPORARY POWER**
Permit Description:	**ELECTRIC PERMIT-DWELLING**
Work Class:	
Proposed Use:	
Permit Number:	04-00000080
Status:	
Valuation:	$0.00
Contractor Company:	
Contractor Name:	POWER PLUS! TEMPORARY UTILITY

ADJOINING PROPERTY FINDINGS

Date: **4/14/2003**
Permit Type: **EBP**
Description: **DWELLING,SINGLE FAMILY-ADDITION**

Permit Description: **BUILDING PERMIT**
Work Class:
Proposed Use:
Permit Number: 02-00002442
Status:
Valuation: $118,061.00
Contractor Company:
Contractor Name:

Date: **4/14/2003**
Permit Type: **EEPD**
Description: **DWELLING,SINGLE FAMILY-ADDITION**

Permit Description: **ELECTRIC PERMIT-DWELLING**
Work Class:
Proposed Use:
Permit Number: 02-00002442
Status:
Valuation: $118,061.00
Contractor Company:
Contractor Name:

Date: **4/14/2003**
Permit Type: **EPPD**
Description: **DWELLING,SINGLE FAMILY-ADDITION**

Permit Description: **PLUMBING PERMIT-DWELLING**
Work Class:
Proposed Use:
Permit Number: 02-00002442
Status:
Valuation: $118,061.00
Contractor Company:
Contractor Name:

ADJOINING PROPERTY FINDINGS

ANDREW AVE UNIT 1

132 ANDREW AVE UNIT 1

Date:	**12/21/2016**
Permit Type:	**EEPD**
Description:	**ELECTRIC-ROOF MOUNTED PHOTO VOLTAIC SYSTEM**
Permit Description:	**ENC ELECTRIC PERMIT-DWELLING**
Work Class:	
Proposed Use:	
Permit Number:	16-00002383
Status:	
Valuation:	$0.00
Contractor Company:	
Contractor Name:	

Date:	**10/27/2014**
Permit Type:	**EBP**
Description:	**DWELLING,ACC. UNIT-NEW ++++++++++++++++++++**
Permit Description:	**ENC BUILDING PERMIT**
Work Class:	
Proposed Use:	
Permit Number:	14-00000977
Status:	
Valuation:	$43,792.00
Contractor Company:	
Contractor Name:	

ADJOINING PROPERTY FINDINGS

Date: **10/27/2014**
Permit Type: **EEPD**
Description: **DWELLING,ACC. UNIT-NEW ++++++++++++++++++++**

Permit Description: **ENC ELECTRIC PERMIT-DWELLING**
Work Class:
Proposed Use:
Permit Number: 14-00000977
Status:
Valuation: $43,792.00
Contractor Company:
Contractor Name:

Date: **10/27/2014**
Permit Type: **EMPD**
Description: **DWELLING,ACC. UNIT-NEW ++++++++++++++++++++**

Permit Description: **ENC MECHANICAL PERMIT-DWELLING**
Work Class:
Proposed Use:
Permit Number: 14-00000977
Status:
Valuation: $43,792.00
Contractor Company:
Contractor Name:

Date: **10/27/2014**
Permit Type: **EPPD**
Description: **DWELLING,ACC. UNIT-NEW ++++++++++++++++++++**

Permit Description: **ENC PLUMBING PERMIT-DWELLING**
Work Class:
Proposed Use:
Permit Number: 14-00000977
Status:
Valuation: $43,792.00
Contractor Company:
Contractor Name:

ADJOINING PROPERTY FINDINGS

Date: **10/27/2014**
Permit Type: **ZFMR**
Description: **DWELLING,ACC. UNIT-NEW ++++++++++++++++++++**

Permit Description: **FIRE MITIGATION RES. MARCH 06**
Work Class:
Proposed Use:
Permit Number: 14-00000977
Status:
Valuation: $43,792.00
Contractor Company:
Contractor Name:

Date: **10/27/2014**
Permit Type: **ZFRF**
Description: **DWELLING,ACC. UNIT-NEW ++++++++++++++++++++**

Permit Description: **FIRE FEES RESIDENTIAL-JULY2009**
Work Class:
Proposed Use:
Permit Number: 14-00000977
Status:
Valuation: $43,792.00
Contractor Company:
Contractor Name:

Date: **10/27/2014**
Permit Type: **EBP**
Description: **DWELLING,LEGALIZE EXISTING UNIT(S) +++++++++**

Permit Description: **ENC BUILDING PERMIT**
Work Class:
Proposed Use:
Permit Number: 14-00000978
Status:
Valuation: $70,133.00
Contractor Company:
Contractor Name:

ADJOINING PROPERTY FINDINGS

Date: **10/27/2014**
Permit Type: **EEPD**
Description: **DWELLING,LEGALIZE EXISTING UNIT(S) +++++++++**

Permit Description: **ENC ELECTRIC PERMIT-DWELLING**
Work Class:
Proposed Use:
Permit Number: 14-00000978
Status:
Valuation: $70,133.00
Contractor Company:
Contractor Name:

Date: **10/27/2014**
Permit Type: **EMPD**
Description: **DWELLING,LEGALIZE EXISTING UNIT(S) +++++++++**

Permit Description: **ENC MECHANICAL PERMIT-DWELLING**
Work Class:
Proposed Use:
Permit Number: 14-00000978
Status:
Valuation: $70,133.00
Contractor Company:
Contractor Name:

Date: **10/27/2014**
Permit Type: **EPPD**
Description: **DWELLING,LEGALIZE EXISTING UNIT(S) +++++++++**

Permit Description: **ENC PLUMBING PERMIT-DWELLING**
Work Class:
Proposed Use:
Permit Number: 14-00000978
Status:
Valuation: $70,133.00
Contractor Company:
Contractor Name:

ADJOINING PROPERTY FINDINGS

Date: **9/18/2002**
Permit Type: **EEPD**
Description: **ELECTRIC-SERVICE INCREASE/RELOCATION/NEW**

Permit Description: **ELECTRIC PERMIT-DWELLING**
Work Class:
Proposed Use:
Permit Number: 02-00002018
Status:
Valuation: $0.00
Contractor Company:
Contractor Name:

EUCALYPTUS AVE

1830 EUCALYPTUS AVE

C.O. Issued Date: **9/7/2001**
Date: **8/8/2001**
Permit Type: **EEPD**
Description: **DWELLING,SINGLE FAMILY-ADDITION**

Permit Description: **ELECTRIC PERMIT-DWELLING**
Work Class: DWELLING,SINGLE FAMILY-ADDITION
Proposed Use:
Permit Number: 01-00000209
Status:
Valuation: $64,880.00
Contractor Company:
Contractor Name: WORTHING, B. A. INC

ADJOINING PROPERTY FINDINGS

C.O. Issued Date: **9/7/2001**
Date: **8/8/2001**
Permit Type: **EPPD**
Description: **DWELLING,SINGLE FAMILY-ADDITION**

Permit Description: **PLUMBING PERMIT-DWELLING**
Work Class: DWELLING,SINGLE FAMILY-ADDITION
Proposed Use:
Permit Number: 01-00000209
Status:
Valuation: $64,880.00
Contractor Company:
Contractor Name: WORTHING, B. A. INC

C.O. Issued Date: **9/7/2001**
Date: **3/8/2001**
Permit Type: **EBP**
Description: **DWELLING,SINGLE FAMILY-ADDITION**

Permit Description: **BUILDING PERMIT**
Work Class: DWELLING,SINGLE FAMILY-ADDITION
Proposed Use:
Permit Number: 01-00000209
Status:
Valuation: $64,880.00
Contractor Company:
Contractor Name: WORTHING, B. A. INC

C.O. Issued Date: **10/8/1999**
Date: **9/28/1999**
Permit Type: **EBP**
Description: **REROOF**

Permit Description: **BUILDING PERMIT**
Work Class: REROOF
Proposed Use:
Permit Number: 99-00001604
Status:
Valuation: $2,700.00
Contractor Company:
Contractor Name: URBACH ROOFING

ADJOINING PROPERTY FINDINGS

Date: **5/24/1990**
Permit Type: **EPPD**
Description: **PLUMBING-WATER HEATER (INSTALL/REPLACE)**

Permit Description: **PLUMBING PERMIT-DWELLING**
Work Class:
Proposed Use:
Permit Number: 90-00000465
Status:
Valuation: $0.00
Contractor Company:
Contractor Name:

C.O. Issued Date: **12/7/1989**
Date: **10/11/1989**
Permit Type: **EBP**
Description: **SWIMMING POOL (RESIDENTIAL/PRIVATE)**

Permit Description: **BUILDING PERMIT**
Work Class: SWIMMING POOL (RESIDENTIAL/PRIVATE)
Proposed Use:
Permit Number: 89-00001009
Status:
Valuation: $8,964.00
Contractor Company:
Contractor Name:

C.O. Issued Date: **12/7/1989**
Date: **10/11/1989**
Permit Type: **EEPD**
Description: **SWIMMING POOL (RESIDENTIAL/PRIVATE)**

Permit Description: **ELECTRIC PERMIT-DWELLING**
Work Class: SWIMMING POOL (RESIDENTIAL/PRIVATE)
Proposed Use:
Permit Number: 89-00001009
Status:
Valuation: $8,964.00
Contractor Company:
Contractor Name:

ADJOINING PROPERTY FINDINGS

1842 EUCALYPTUS AVE

Date:	**2/5/2008**
Permit Type:	**EEPD**
Description:	**SPA (RESIDENTIAL)-UTILITIES ONLY**
Permit Description:	**ELECTRIC PERMIT-DWELLING**
Work Class:	
Proposed Use:	
Permit Number:	08-00000172
Status:	
Valuation:	$19,282.00
Contractor Company:	
Contractor Name:	

Date:	**2/5/2008**
Permit Type:	**EPPD**
Description:	**SPA (RESIDENTIAL)-UTILITIES ONLY**
Permit Description:	**PLUMBING PERMIT-DWELLING**
Work Class:	
Proposed Use:	
Permit Number:	08-00000172
Status:	
Valuation:	$19,282.00
Contractor Company:	
Contractor Name:	

ADJOINING PROPERTY FINDINGS

1854 EUCALYPTUS AVE

Date:	**5/11/2017**
Permit Type:	**EBR**
Description:	**REVISION TO PLANS-NO NEW FLOOR AREAS**
Permit Description:	**ENC BUILDING PERMIT/PLAN REV.**
Work Class:	
Proposed Use:	
Permit Number:	17-00000849
Status:	
Valuation:	$0.00
Contractor Company:	
Contractor Name:	SEMPER SOLARIS CONSTRUCTION IN

Date:	**4/25/2017**
Permit Type:	**EEPD**
Description:	**ELECTRIC-ROOF MOUNTED PHOTO VOLTAIC SYSTEM**
Permit Description:	**ENC ELECTRIC PERMIT-DWELLING**
Work Class:	
Proposed Use:	
Permit Number:	17-00000731
Status:	
Valuation:	$0.00
Contractor Company:	
Contractor Name:	SEMPER SOLARIS CONSTRUCTION IN

Date:	**4/20/2016**
Permit Type:	**EEPD**
Description:	**ELECTRIC-MISCELLANEOUS**
Permit Description:	**ENC ELECTRIC PERMIT-DWELLING**
Work Class:	
Proposed Use:	
Permit Number:	16-00000930
Status:	
Valuation:	$0.00
Contractor Company:	
Contractor Name:	

ADJOINING PROPERTY FINDINGS

Date: **1/23/2014**
Permit Type: **EBP**
Description: **DWELLING,SINGLE FAMILY-ADDITION**

Permit Description: **ENC BUILDING PERMIT**
Work Class:
Proposed Use:
Permit Number: 14-00000001
Status:
Valuation: $84,963.00
Contractor Company:
Contractor Name: PHIL MILANA CONSTRUCTION CO IN

Date: **1/23/2014**
Permit Type: **EEPD**
Description: **DWELLING,SINGLE FAMILY-ADDITION**

Permit Description: **ENC ELECTRIC PERMIT-DWELLING**
Work Class:
Proposed Use:
Permit Number: 14-00000001
Status:
Valuation: $84,963.00
Contractor Company:
Contractor Name: PHIL MILANA CONSTRUCTION CO IN

Date: **1/23/2014**
Permit Type: **EMPD**
Description: **DWELLING,SINGLE FAMILY-ADDITION**

Permit Description: **ENC MECHANICAL PERMIT-DWELLING**
Work Class:
Proposed Use:
Permit Number: 14-00000001
Status:
Valuation: $84,963.00
Contractor Company:
Contractor Name: PHIL MILANA CONSTRUCTION CO IN

ADJOINING PROPERTY FINDINGS

Date: **1/23/2014**
Permit Type: **EPPD**
Description: **DWELLING,SINGLE FAMILY-ADDITION**

Permit Description: **ENC PLUMBING PERMIT-DWELLING**
Work Class:
Proposed Use:
Permit Number: 14-00000001
Status:
Valuation: $84,963.00
Contractor Company:
Contractor Name: PHIL MILANA CONSTRUCTION CO IN

1862 EUCALYPTUS AVE

Date: **9/1/2004**
Permit Type: **EBP**
Description: **DWELLING,SINGLE FAMILY-ADDITION**

Permit Description: **BUILDING PERMIT**
Work Class:
Proposed Use:
Permit Number: 04-00001012
Status:
Valuation: $15,328.00
Contractor Company:
Contractor Name:

Date: **9/1/2004**
Permit Type: **EEPD**
Description: **DWELLING,SINGLE FAMILY-ADDITION**

Permit Description: **ELECTRIC PERMIT-DWELLING**
Work Class:
Proposed Use:
Permit Number: 04-00001012
Status:
Valuation: $15,328.00
Contractor Company:
Contractor Name:

ADJOINING PROPERTY FINDINGS

Date: **9/1/2004**
Permit Type: **FPO**
Description: **DWELLING,SINGLE FAMILY-ADDITION**

Permit Description: **DEPT. PERMIT OTHER FEES**
Work Class:
Proposed Use:
Permit Number: 04-00001012
Status:
Valuation: $15,328.00
Contractor Company:
Contractor Name:

Date: **6/22/2004**
Permit Type: **EEPD**
Description: **ELECTRIC-SERVICE INCREASE/RELOCATION/NEW**

Permit Description: **ELECTRIC PERMIT-DWELLING**
Work Class:
Proposed Use:
Permit Number: 04-00001130
Status:
Valuation: $0.00
Contractor Company:
Contractor Name:

C.O. Issued Date: **2/18/2004**
Date: **11/17/2003**
Permit Type: **EBP**
Description: **REROOF**

Permit Description: **BUILDING PERMIT**
Work Class: REROOF
Proposed Use:
Permit Number: 03-00002233
Status:
Valuation: $1,800.00
Contractor Company:
Contractor Name:

ADJOINING PROPERTY FINDINGS

Date: **6/23/1998**
Permit Type: **EPPD**
Description: **PLUMBING-GAS (INSTALL/REPAIR)**

Permit Description: **PLUMBING PERMIT-DWELLING**
Work Class:
Proposed Use:
Permit Number: 98-00001086
Status:
Valuation: $0.00
Contractor Company:
Contractor Name:

C.O. Issued Date: **5/28/1997**
Date: **2/11/1997**
Permit Type: **EBP**
Description: **DWELLING,ACC. UNIT-NEW**

Permit Description: **BUILDING PERMIT**
Work Class: DWELLING,ACC. UNIT-NEW ++++++++++++
Proposed Use:
Permit Number: 96-00001494
Status:
Valuation: $41,194.00
Contractor Company:
Contractor Name: GOLDEN HOME IMPROVEMENT

C.O. Issued Date: **5/28/1997**
Date: **2/11/1997**
Permit Type: **EEPD**
Description: **DWELLING,ACC. UNIT-NEW**

Permit Description: **ELECTRIC PERMIT-DWELLING**
Work Class: DWELLING,ACC. UNIT-NEW ++++++++++++
Proposed Use:
Permit Number: 96-00001494
Status:
Valuation: $41,194.00
Contractor Company:
Contractor Name: GOLDEN HOME IMPROVEMENT

ADJOINING PROPERTY FINDINGS

C.O. Issued Date: **5/28/1997**
Date: **2/11/1997**
Permit Type: **EPPD**
Description: **DWELLING,ACC. UNIT-NEW**

Permit Description: **PLUMBING PERMIT-DWELLING**
Work Class: DWELLING,ACC. UNIT-NEW ++++++++++++
Proposed Use:
Permit Number: 96-00001494
Status:
Valuation: $41,194.00
Contractor Company:
Contractor Name: GOLDEN HOME IMPROVEMENT

C.O. Issued Date: **5/28/1997**
Date: **2/11/1997**
Permit Type: **FPM**
Description: **DWELLING,ACC. UNIT-NEW**

Permit Description: **DEPT. MITIGATION PERMIT**
Work Class: DWELLING,ACC. UNIT-NEW ++++++++++++
Proposed Use:
Permit Number: 96-00001494
Status:
Valuation: $41,194.00
Contractor Company:
Contractor Name: GOLDEN HOME IMPROVEMENT

C.O. Issued Date: **5/28/1997**
Date: **2/11/1997**
Permit Type: **FPO**
Description: **DWELLING,ACC. UNIT-NEW**

Permit Description: **DEPT. PERMIT OTHER FEES**
Work Class: DWELLING,ACC. UNIT-NEW ++++++++++++
Proposed Use:
Permit Number: 96-00001494
Status:
Valuation: $41,194.00
Contractor Company:
Contractor Name: GOLDEN HOME IMPROVEMENT

ADJOINING PROPERTY FINDINGS

1869 EUCALYPTUS AVE

Date:	**12/29/2014**
Permit Type:	**EEPD**
Description:	**ELECTRIC-ROOF MOUNTED PHOTO VOLTAIC SYSTEM**
Permit Description:	**ENC ELECTRIC PERMIT-DWELLING**
Work Class:	
Proposed Use:	
Permit Number:	14-00002219
Status:	
Valuation:	$0.00
Contractor Company:	
Contractor Name:	T AND M SOLAR INC

C.O. Issued Date:	**10/22/2004**
Date:	**8/19/2004**
Permit Type:	**EBP**
Description:	**PATIO COVER (RESIDENTIAL)**
Permit Description:	**BUILDING PERMIT**
Work Class:	PATIO COVER (RESIDENTIAL)
Proposed Use:	
Permit Number:	04-00001565
Status:	
Valuation:	$2,142.00
Contractor Company:	
Contractor Name:	

C.O. Issued Date:	**6/29/1998**
Date:	**8/12/1997**
Permit Type:	**EBP**
Description:	**DWELLING,SINGLE FAMILY-ADDITION**
Permit Description:	**BUILDING PERMIT**
Work Class:	DWELLING,SINGLE FAMILY-ADDITION
Proposed Use:	
Permit Number:	97-00000952
Status:	
Valuation:	$14,497.00
Contractor Company:	
Contractor Name:	

ADJOINING PROPERTY FINDINGS

C.O. Issued Date: **6/29/1998**
Date: **8/12/1997**
Permit Type: **EEPD**
Description: **DWELLING,SINGLE FAMILY-ADDITION**

Permit Description: **ELECTRIC PERMIT-DWELLING**
Work Class: DWELLING,SINGLE FAMILY-ADDITION
Proposed Use:
Permit Number: 97-00000952
Status:
Valuation: $14,497.00
Contractor Company:
Contractor Name:

C.O. Issued Date: **9/24/1997**
Date: **5/28/1997**
Permit Type: **EBP**
Description: **SWIMMING POOL (RESIDENTIAL/PRIVATE)**

Permit Description: **BUILDING PERMIT**
Work Class: SWIMMING POOL (RESIDENTIAL/PRIVATE)
Proposed Use:
Permit Number: 97-00000619
Status:
Valuation: $28,173.00
Contractor Company:
Contractor Name: MISSION POOLS OF ESCONDIDO INC

C.O. Issued Date: **9/24/1997**
Date: **5/28/1997**
Permit Type: **EEPD**
Description: **SWIMMING POOL (RESIDENTIAL/PRIVATE)**

Permit Description: **ELECTRIC PERMIT-DWELLING**
Work Class: SWIMMING POOL (RESIDENTIAL/PRIVATE)
Proposed Use:
Permit Number: 97-00000619
Status:
Valuation: $28,173.00
Contractor Company:
Contractor Name: MISSION POOLS OF ESCONDIDO INC

ADJOINING PROPERTY FINDINGS

Date:
Permit Type:
Description:

Permit Description:
Work Class:
Proposed Use:
Permit Number:
Status:
Valuation: $0.00
Contractor Company:
Contractor Name:

1885 EUCALYPTUS AVE

Date: **7/23/2014**
Permit Type: **EEPD**
Description: **ELECTRIC-ROOF MOUNTED PHOTO VOLTAIC SYSTEM**

Permit Description: **ENC ELECTRIC PERMIT-DWELLING**
Work Class:
Proposed Use:
Permit Number: 14-00000996
Status:
Valuation: $0.00
Contractor Company:
Contractor Name: SMART ENERGY U S A

C.O. Issued Date: **6/12/2007**
Date: **4/5/2007**
Permit Type: **EBP**
Description: **SWIMMING POOL (RESIDENTIAL/PRIVATE)**

Permit Description: **BUILDING PERMIT**
Work Class: SWIMMING POOL (RESIDENTIAL/PRIVATE)
Proposed Use:
Permit Number: 07-00000453
Status:
Valuation: $20,000.00
Contractor Company:
Contractor Name: CALIFORNIA POOLS INC

ADJOINING PROPERTY FINDINGS

C.O. Issued Date: **6/12/2007**
Date: **4/5/2007**
Permit Type: **EEPD**
Description: **SWIMMING POOL (RESIDENTIAL/PRIVATE)**

Permit Description: **ELECTRIC PERMIT-DWELLING**
Work Class: SWIMMING POOL (RESIDENTIAL/PRIVATE)
Proposed Use:
Permit Number: 07-00000453
Status:
Valuation: $20,000.00
Contractor Company:
Contractor Name: CALIFORNIA POOLS INC

Date: **8/6/2001**
Permit Type: **EBPM**
Description: **PLANS-RELEASE FOR DUPLICATION**

Permit Description: **BUILDING PERMIT/MISC. APPL**
Work Class:
Proposed Use:
Permit Number: 01-00001475
Status:
Valuation: $0.00
Contractor Company:
Contractor Name: WESTERN MICROGRAPHICS

Date: **6/12/2000**
Permit Type: **EBPM**
Description: **PLANS-RELEASE FOR DUPLICATION**

Permit Description: **BUILDING PERMIT/MISC. APPL**
Work Class:
Proposed Use:
Permit Number: 00-00000915
Status:
Valuation: $0.00
Contractor Company:
Contractor Name:

ADJOINING PROPERTY FINDINGS

C.O. Issued Date: **4/9/1992**
Date: **8/12/1991**
Permit Type: **EBP**
Description: **DWELLING,SINGLE FAMILY-ADDITION**

Permit Description: **BUILDING PERMIT**
Work Class: DWELLING,SINGLE FAMILY-ADDITION
Proposed Use:
Permit Number: 91-00000651
Status:
Valuation: $115,686.00
Contractor Company:
Contractor Name:

C.O. Issued Date: **4/9/1992**
Date: **8/12/1991**
Permit Type: **EEPD**
Description: **DWELLING,SINGLE FAMILY-ADDITION**

Permit Description: **ELECTRIC PERMIT-DWELLING**
Work Class: DWELLING,SINGLE FAMILY-ADDITION
Proposed Use:
Permit Number: 91-00000651
Status:
Valuation: $115,686.00
Contractor Company:
Contractor Name:

C.O. Issued Date: **4/9/1992**
Date: **8/12/1991**
Permit Type: **EPPD**
Description: **DWELLING,SINGLE FAMILY-ADDITION**

Permit Description: **PLUMBING PERMIT-DWELLING**
Work Class: DWELLING,SINGLE FAMILY-ADDITION
Proposed Use:
Permit Number: 91-00000651
Status:
Valuation: $115,686.00
Contractor Company:
Contractor Name:

ADJOINING PROPERTY FINDINGS

Date: **8/29/1990**
Permit Type: **EEP**
Description: **ELECTRIC-CONSTRUCTION/TEMPORARY POWER**

Permit Description: **ELECTRIC PERMIT-NON RESID**
Work Class:
Proposed Use:
Permit Number: 90-00000806
Status:
Valuation: $0.00
Contractor Company:
Contractor Name:

C.O. Issued Date: **4/9/1992**
Date: **9/8/1989**
Permit Type: **EBP**
Description: **DWELLING,SINGLE FAMILY-ADDITION**

Permit Description: **BUILDING PERMIT**
Work Class: DWELLING,SINGLE FAMILY-ADDITION
Proposed Use:
Permit Number: 89-00000905
Status:
Valuation: $53,516.00
Contractor Company:
Contractor Name:

C.O. Issued Date: **4/9/1992**
Date: **9/8/1989**
Permit Type: **EEPD**
Description: **DWELLING,SINGLE FAMILY-ADDITION**

Permit Description: **ELECTRIC PERMIT-DWELLING**
Work Class: DWELLING,SINGLE FAMILY-ADDITION
Proposed Use:
Permit Number: 89-00000905
Status:
Valuation: $53,516.00
Contractor Company:
Contractor Name:

ADJOINING PROPERTY FINDINGS

C.O. Issued Date:	**4/9/1992**
Date:	**9/8/1989**
Permit Type:	**EPPD**
Description:	**DWELLING,SINGLE FAMILY-ADDITION**
Permit Description:	**PLUMBING PERMIT-DWELLING**
Work Class:	DWELLING,SINGLE FAMILY-ADDITION
Proposed Use:	
Permit Number:	89-00000905
Status:	
Valuation:	$53,516.00
Contractor Company:	
Contractor Name:	

HAYMARKET RD

1837 HAYMARKET RD

Date:	**3/5/2012**
Permit Type:	**EBP**
Description:	**BLDG-MISCELLANEOUS**
Permit Description:	**ENC BUILDING PERMIT**
Work Class:	
Proposed Use:	
Permit Number:	12-00000348
Status:	
Valuation:	$11,750.00
Contractor Company:	
Contractor Name:	DEL MAR PACIFIC ACQUISITION

ADJOINING PROPERTY FINDINGS

C.O. Issued Date: **7/15/1999**
Date: **3/16/1999**
Permit Type: **EBP**
Description: **DWELLING,SINGLE FAMILY-ADDITION**

Permit Description: **BUILDING PERMIT**
Work Class: DWELLING,SINGLE FAMILY-ADDITION
Proposed Use:
Permit Number: 99-00000416
Status:
Valuation: $3,384.00
Contractor Company:
Contractor Name: BRADY, JOHN

C.O. Issued Date: **7/15/1999**
Date: **2/26/1999**
Permit Type: **EBP**
Description: **DWELLING,SINGLE FAMILY-ADDITION**

Permit Description: **BUILDING PERMIT**
Work Class: DWELLING,SINGLE FAMILY-ADDITION
Proposed Use:
Permit Number: 99-00000114
Status:
Valuation: $30,247.00
Contractor Company:
Contractor Name: BRADY, JOHN

C.O. Issued Date: **7/15/1999**
Date: **2/26/1999**
Permit Type: **EEPD**
Description: **DWELLING,SINGLE FAMILY-ADDITION**

Permit Description: **ELECTRIC PERMIT-DWELLING**
Work Class: DWELLING,SINGLE FAMILY-ADDITION
Proposed Use:
Permit Number: 99-00000114
Status:
Valuation: $30,247.00
Contractor Company:
Contractor Name: BRADY, JOHN

ADJOINING PROPERTY FINDINGS

C.O. Issued Date: **7/15/1999**
Date: **2/26/1999**
Permit Type: **EPPD**
Description: **DWELLING,SINGLE FAMILY-ADDITION**

Permit Description: **PLUMBING PERMIT-DWELLING**
Work Class: DWELLING,SINGLE FAMILY-ADDITION
Proposed Use:
Permit Number: 99-00000114
Status:
Valuation: $30,247.00
Contractor Company:
Contractor Name: BRADY, JOHN

1839 HAYMARKET RD

C.O. Issued Date: **7/15/1999**
Date: **3/16/1999**
Permit Type: **EBP**
Description: **DWELLING,SINGLE FAMILY-ADDITION**

Permit Description: **BUILDING PERMIT**
Work Class: DWELLING,SINGLE FAMILY-ADDITION
Proposed Use:
Permit Number: 99-00000415
Status:
Valuation: $3,384.00
Contractor Company:
Contractor Name: BRADY, JOHN

C.O. Issued Date: **7/15/1999**
Date: **2/26/1999**
Permit Type: **EBP**
Description: **DWELLING,SINGLE FAMILY-TI/REMODEL/REPAIR**

Permit Description: **BUILDING PERMIT**
Work Class: DWELLING,SINGLE FAMILY-TI/REMODEL/R
Proposed Use:
Permit Number: 99-00000115
Status:
Valuation: $28,200.00
Contractor Company:
Contractor Name: BRADY, JOHN

C.O. Issued Date: **7/15/1999**
Date: **2/26/1999**
Permit Type: **EEPD**
Description: **DWELLING,SINGLE FAMILY-TI/REMODEL/REPAIR**

Permit Description: **ELECTRIC PERMIT-DWELLING**
Work Class: DWELLING,SINGLE FAMILY-TI/REMODEL/R
Proposed Use:
Permit Number: 99-00000115
Status:
Valuation: $28,200.00
Contractor Company:
Contractor Name: BRADY, JOHN

C.O. Issued Date: **7/15/1999**
Date: **2/26/1999**
Permit Type: **EPPD**
Description: **DWELLING,SINGLE FAMILY-TI/REMODEL/REPAIR**

Permit Description: **PLUMBING PERMIT-DWELLING**
Work Class: DWELLING,SINGLE FAMILY-TI/REMODEL/R
Proposed Use:
Permit Number: 99-00000115
Status:
Valuation: $28,200.00
Contractor Company:
Contractor Name: BRADY, JOHN

1841 HAYMARKET RD

Date: **10/16/2012**
Permit Type: **EBP**
Description: **DWELLING,SINGLE FAMILY-ADDITION**

Permit Description: **ENC BUILDING PERMIT**
Work Class:
Proposed Use:
Permit Number: 12-00001056
Status:
Valuation: $100,000.00
Contractor Company:
Contractor Name: HUETTERBUILT INC

ADJOINING PROPERTY FINDINGS

Date: **10/16/2012**
Permit Type: **EEPD**
Description: **DWELLING,SINGLE FAMILY-ADDITION**

Permit Description: **ENC ELECTRIC PERMIT-DWELLING**
Work Class:
Proposed Use:
Permit Number: 12-00001056
Status:
Valuation: $100,000.00
Contractor Company:
Contractor Name: HUETTERBUILT INC

Date: **10/16/2012**
Permit Type: **EMPD**
Description: **DWELLING,SINGLE FAMILY-ADDITION**

Permit Description: **ENC MECHANICAL PERMIT-DWELLING**
Work Class:
Proposed Use:
Permit Number: 12-00001056
Status:
Valuation: $100,000.00
Contractor Company:
Contractor Name: HUETTERBUILT INC

Date: **10/16/2012**
Permit Type: **EPPD**
Description: **DWELLING,SINGLE FAMILY-ADDITION**

Permit Description: **ENC PLUMBING PERMIT-DWELLING**
Work Class:
Proposed Use:
Permit Number: 12-00001056
Status:
Valuation: $100,000.00
Contractor Company:
Contractor Name: HUETTERBUILT INC

Date: **10/14/1998**
Permit Type: **EBP**
Description: **DWELLING,CONDO-ADDITION**

Permit Description: **BUILDING PERMIT**
Work Class:
Proposed Use:
Permit Number: 98-00001589
Status:
Valuation: $7,350.00
Contractor Company:
Contractor Name: BRADY, JOHN

Date: **10/14/1998**
Permit Type: **EEPD**
Description: **DWELLING,CONDO-ADDITION**

Permit Description: **ELECTRIC PERMIT-DWELLING**
Work Class:
Proposed Use:
Permit Number: 98-00001589
Status:
Valuation: $7,350.00
Contractor Company:
Contractor Name: BRADY, JOHN

1842 HAYMARKET RD

Date: **8/15/2013**
Permit Type: **EPPD**
Description: **PLUMBING-WATER HEATER (INSTALL/REPLACE)**

Permit Description: **ENC PLUMBING PERMIT-DWELLING**
Work Class:
Proposed Use:
Permit Number: 13-00001117
Status:
Valuation: $0.00
Contractor Company:
Contractor Name: CALIFORNIA DELTA MECHANICAL IN

ADJOINING PROPERTY FINDINGS

Date: **3/5/2012**
Permit Type: **EBP**
Description: **BLDG-MISCELLANEOUS**

Permit Description: **ENC BUILDING PERMIT**
Work Class:
Proposed Use:
Permit Number: 12-00000349
Status:
Valuation: $11,750.00
Contractor Company:
Contractor Name: DEL MAR PACIFIC ACQUISITION

1843 HAYMARKET RD

C.O. Issued Date: **12/9/1999**
Date: **9/15/1999**
Permit Type: **EBP**
Description: **DWELLING,SINGLE FAMILY-ADDITION**

Permit Description: **BUILDING PERMIT**
Work Class: DWELLING,SINGLE FAMILY-ADDITION
Proposed Use:
Permit Number: 99-00001097
Status:
Valuation: $33,482.00
Contractor Company:
Contractor Name: BRADY, JOHN

C.O. Issued Date: **12/9/1999**
Date: **9/15/1999**
Permit Type: **EEPD**
Description: **DWELLING,SINGLE FAMILY-ADDITION**

Permit Description: **ELECTRIC PERMIT-DWELLING**
Work Class: DWELLING,SINGLE FAMILY-ADDITION
Proposed Use:
Permit Number: 99-00001097
Status:
Valuation: $33,482.00
Contractor Company:
Contractor Name: BRADY, JOHN

ADJOINING PROPERTY FINDINGS

C.O. Issued Date: **12/9/1999**
Date: **9/15/1999**
Permit Type: **EPPD**
Description: **DWELLING,SINGLE FAMILY-ADDITION**

Permit Description: **PLUMBING PERMIT-DWELLING**
Work Class: DWELLING,SINGLE FAMILY-ADDITION
Proposed Use:
Permit Number: 99-00001097
Status:
Valuation: $33,482.00
Contractor Company:
Contractor Name: BRADY, JOHN

1844 HAYMARKET RD

C.O. Issued Date: **4/15/2003**
Date: **12/13/2002**
Permit Type: **EBP**
Description: **DWELLING,CONDO-ADDITION**

Permit Description: **BUILDING PERMIT**
Work Class: DWELLING,CONDO-ADDITION
Proposed Use:
Permit Number: 02-00000704
Status:
Valuation: $25,802.00
Contractor Company:
Contractor Name: BRADY, JOHN

C.O. Issued Date: **4/15/2003**
Date: **12/13/2002**
Permit Type: **EEPD**
Description: **DWELLING,CONDO-ADDITION**

Permit Description: **ELECTRIC PERMIT-DWELLING**
Work Class: DWELLING,CONDO-ADDITION
Proposed Use:
Permit Number: 02-00000704
Status:
Valuation: $25,802.00
Contractor Company:
Contractor Name: BRADY, JOHN

ADJOINING PROPERTY FINDINGS

C.O. Issued Date: **4/15/2003**
Date: **12/13/2002**
Permit Type: **EPPD**
Description: **DWELLING,CONDO-ADDITION**

Permit Description: **PLUMBING PERMIT-DWELLING**
Work Class: DWELLING,CONDO-ADDITION
Proposed Use:
Permit Number: 02-00000704
Status:
Valuation: $25,802.00
Contractor Company:
Contractor Name: BRADY, JOHN

C.O. Issued Date: **6/13/1995**
Date: **2/14/1995**
Permit Type: **EBP**
Description: **DWELLING,CONDO-TI/REMODEL/REPAIR**

Permit Description: **BUILDING PERMIT**
Work Class: DWELLING,CONDO-TI/REMODEL/REPAIR
Proposed Use:
Permit Number: 94-00001273
Status:
Valuation: $30,056.00
Contractor Company:
Contractor Name: CASELINE DOOR & TRIM INC

C.O. Issued Date: **6/13/1995**
Date: **2/14/1995**
Permit Type: **EEPD**
Description: **DWELLING,CONDO-TI/REMODEL/REPAIR**

Permit Description: **ELECTRIC PERMIT-DWELLING**
Work Class: DWELLING,CONDO-TI/REMODEL/REPAIR
Proposed Use:
Permit Number: 94-00001273
Status:
Valuation: $30,056.00
Contractor Company:
Contractor Name: CASELINE DOOR & TRIM INC

ADJOINING PROPERTY FINDINGS

1846 HAYMARKET RD

Date:	**3/1/2018**
Permit Type:	**EEPD**
Description:	**ELECTRIC-ROOF MOUNTED PHOTO VOLTAIC SYSTEM**
Permit Description:	**ENC ELECTRIC PERMIT-DWELLING**
Work Class:	
Proposed Use:	
Permit Number:	18-00000462
Status:	
Valuation:	$0.00
Contractor Company:	
Contractor Name:	ENERGY ENTERPRISES USA INC DBA

Date:	**2/14/2006**
Permit Type:	**EEPD**
Description:	**ELECTRIC-SERVICE INCREASE/RELOCATION/NEW**
Permit Description:	**ELECTRIC PERMIT-DWELLING**
Work Class:	
Proposed Use:	
Permit Number:	06-00000246
Status:	
Valuation:	$0.00
Contractor Company:	
Contractor Name:	BRADY, JOHN

C.O. Issued Date:	**3/17/2005**
Date:	**12/13/2002**
Permit Type:	**EBP**
Description:	**DWELLING,CONDO-ADDITION**
Permit Description:	**BUILDING PERMIT**
Work Class:	DWELLING,CONDO-ADDITION
Proposed Use:	
Permit Number:	02-00000703
Status:	
Valuation:	$18,178.00
Contractor Company:	
Contractor Name:	BRADY, JOHN

ADJOINING PROPERTY FINDINGS

C.O. Issued Date: **3/17/2005**
Date: **12/13/2002**
Permit Type: **EEPD**
Description: **DWELLING,CONDO-ADDITION**

Permit Description: **ELECTRIC PERMIT-DWELLING**
Work Class: DWELLING,CONDO-ADDITION
Proposed Use:
Permit Number: 02-00000703
Status:
Valuation: $18,178.00
Contractor Company:
Contractor Name: BRADY, JOHN

C.O. Issued Date: **3/17/2005**
Date: **12/13/2002**
Permit Type: **EPPD**
Description: **DWELLING,CONDO-ADDITION**

Permit Description: **PLUMBING PERMIT-DWELLING**
Work Class: DWELLING,CONDO-ADDITION
Proposed Use:
Permit Number: 02-00000703
Status:
Valuation: $18,178.00
Contractor Company:
Contractor Name: BRADY, JOHN

C.O. Issued Date: **3/17/2005**
Date: **12/13/2002**
Permit Type: **FPO**
Description: **DWELLING,CONDO-ADDITION**

Permit Description: **DEPT. PERMIT OTHER FEES**
Work Class: DWELLING,CONDO-ADDITION
Proposed Use:
Permit Number: 02-00000703
Status:
Valuation: $18,178.00
Contractor Company:
Contractor Name: BRADY, JOHN

ADJOINING PROPERTY FINDINGS

C.O. Issued Date: **5/11/2001**
Date: **5/15/2000**
Permit Type: **EBP**
Description: **DWELLING,CONDO-TI/REMODEL/REPAIR**

Permit Description: **BUILDING PERMIT**
Work Class: DWELLING,CONDO-TI/REMODEL/REPAIR
Proposed Use:
Permit Number: 99-00001153
Status:
Valuation: $2,500.00
Contractor Company:
Contractor Name: BRADY, JOHN

C.O. Issued Date: **5/11/2001**
Date: **5/15/2000**
Permit Type: **EEPD**
Description: **DWELLING,CONDO-TI/REMODEL/REPAIR**

Permit Description: **ELECTRIC PERMIT-DWELLING**
Work Class: DWELLING,CONDO-TI/REMODEL/REPAIR
Proposed Use:
Permit Number: 99-00001153
Status:
Valuation: $2,500.00
Contractor Company:
Contractor Name: BRADY, JOHN

C.O. Issued Date: **2/6/1991**
Date: **9/25/1989**
Permit Type: **EBP**
Description: **DWELLING,CONDO-ADDITION**

Permit Description: **BUILDING PERMIT**
Work Class: DWELLING,CONDO-ADDITION
Proposed Use:
Permit Number: 89-00000956
Status:
Valuation: $21,420.00
Contractor Company:
Contractor Name:

C.O. Issued Date: **2/6/1991**
Date: **9/25/1989**
Permit Type: **EEPD**
Description: **DWELLING,CONDO-ADDITION**

Permit Description: **ELECTRIC PERMIT-DWELLING**
Work Class: DWELLING,CONDO-ADDITION
Proposed Use:
Permit Number: 89-00000956
Status:
Valuation: $21,420.00
Contractor Company:
Contractor Name:

C.O. Issued Date: **2/6/1991**
Date: **9/25/1989**
Permit Type: **EPPD**
Description: **DWELLING,CONDO-ADDITION**

Permit Description: **PLUMBING PERMIT-DWELLING**
Work Class: DWELLING,CONDO-ADDITION
Proposed Use:
Permit Number: 89-00000956
Status:
Valuation: $21,420.00
Contractor Company:
Contractor Name:

1849 HAYMARKET RD

Date: **3/5/2012**
Permit Type: **EBP**
Description: **BLDG-MISCELLANEOUS**

Permit Description: **ENC BUILDING PERMIT**
Work Class:
Proposed Use:
Permit Number: 12-00000350
Status:
Valuation: $11,750.00
Contractor Company:
Contractor Name: DEL MAR PACIFIC ACQUISITION

ADJOINING PROPERTY FINDINGS

1850 HAYMARKET RD

Date:	**3/5/2012**
Permit Type:	**EBP**
Description:	**BLDG-MISCELLANEOUS**
Permit Description:	**ENC BUILDING PERMIT**
Work Class:	
Proposed Use:	
Permit Number:	12-00000351
Status:	
Valuation:	$11,750.00
Contractor Company:	
Contractor Name:	DEL MAR PACIFIC ACQUISITION

1852 HAYMARKET RD

Date:	**2/4/2013**
Permit Type:	**EBP**
Description:	**DWELLING,SINGLE FAMILY-ADDITION**
Permit Description:	**ENC BUILDING PERMIT**
Work Class:	
Proposed Use:	
Permit Number:	12-00001567
Status:	
Valuation:	$50,082.00
Contractor Company:	
Contractor Name:	ELDON E BLASCO INC

ADJOINING PROPERTY FINDINGS

Date: **2/4/2013**
Permit Type: **EEPD**
Description: **DWELLING,SINGLE FAMILY-ADDITION**

Permit Description: **ENC ELECTRIC PERMIT-DWELLING**
Work Class:
Proposed Use:
Permit Number: 12-00001567
Status:
Valuation: $50,082.00
Contractor Company:
Contractor Name: ELDON E BLASCO INC

Date: **2/4/2013**
Permit Type: **EMPD**
Description: **DWELLING,SINGLE FAMILY-ADDITION**

Permit Description: **ENC MECHANICAL PERMIT-DWELLING**
Work Class:
Proposed Use:
Permit Number: 12-00001567
Status:
Valuation: $50,082.00
Contractor Company:
Contractor Name: ELDON E BLASCO INC

Date: **2/4/2013**
Permit Type: **EPPD**
Description: **DWELLING,SINGLE FAMILY-ADDITION**

Permit Description: **ENC PLUMBING PERMIT-DWELLING**
Work Class:
Proposed Use:
Permit Number: 12-00001567
Status:
Valuation: $50,082.00
Contractor Company:
Contractor Name: ELDON E BLASCO INC

ADJOINING PROPERTY FINDINGS

1859 HAYMARKET RD

Date: **8/8/2014**
Permit Type: **EBP**
Description: **DWELLING,CONDO-TI/REMODEL/REPAIR**

Permit Description: **ENC BUILDING PERMIT**
Work Class:
Proposed Use:
Permit Number: 14-00000657
Status:
Valuation: $900.00
Contractor Company:
Contractor Name:

Date: **3/5/2012**
Permit Type: **EBP**
Description: **BLDG-MISCELLANEOUS**

Permit Description: **ENC BUILDING PERMIT**
Work Class:
Proposed Use:
Permit Number: 12-00000352
Status:
Valuation: $11,750.00
Contractor Company:
Contractor Name: DEL MAR PACIFIC ACQUISITION

C.O. Issued Date: **10/22/2004**
Date: **8/20/2004**
Permit Type: **EBP**
Description: **DWELLING,CONDO-TI/REMODEL/REPAIR**

Permit Description: **BUILDING PERMIT**
Work Class: DWELLING,CONDO-TI/REMODEL/REPAIR
Proposed Use:
Permit Number: 04-00001274
Status:
Valuation: $29,808.00
Contractor Company:
Contractor Name:

ADJOINING PROPERTY FINDINGS

C.O. Issued Date: **10/22/2004**
Date: **8/20/2004**
Permit Type: **EEPD**
Description: **DWELLING,CONDO-TI/REMODEL/REPAIR**

Permit Description: **ELECTRIC PERMIT-DWELLING**
Work Class: DWELLING,CONDO-TI/REMODEL/REPAIR
Proposed Use:
Permit Number: 04-00001274
Status:
Valuation: $29,808.00
Contractor Company:
Contractor Name:

1860 HAYMARKET RD

Date: **3/5/2012**
Permit Type: **EBP**
Description: **BLDG-MISCELLANEOUS**

Permit Description: **ENC BUILDING PERMIT**
Work Class:
Proposed Use:
Permit Number: 12-00000353
Status:
Valuation: $11,750.00
Contractor Company:
Contractor Name: DEL MAR PACIFIC ACQUISITION

C.O. Issued Date: **8/2/2001**
Date: **5/14/2001**
Permit Type: **EBP**
Description: **DWELLING,SINGLE FAMILY-TI/REMODEL/REPAIR**

Permit Description: **BUILDING PERMIT**
Work Class: DWELLING,SINGLE FAMILY-TI/REMODEL/R
Proposed Use:
Permit Number: 01-00000901
Status:
Valuation: $3,000.00
Contractor Company:
Contractor Name: BRADY, JOHN

C.O. Issued Date: **10/27/1994**
Date: **8/30/1994**
Permit Type: **EBP**
Description: **SKYLIGHT(S)**

Permit Description: **BUILDING PERMIT**
Work Class: SKYLIGHT(S)
Proposed Use:
Permit Number: 94-00000837
Status:
Valuation: $2,000.00
Contractor Company:
Contractor Name: S & T CONSTRUCTION

C.O. Issued Date: **10/27/1994**
Date: **8/30/1994**
Permit Type: **EEPD**
Description: **SKYLIGHT(S)**

Permit Description: **ELECTRIC PERMIT-DWELLING**
Work Class: SKYLIGHT(S)
Proposed Use:
Permit Number: 94-00000837
Status:
Valuation: $2,000.00
Contractor Company:
Contractor Name: S & T CONSTRUCTION

1863 HAYMARKET RD

Date: **10/10/2012**
Permit Type: **EEPD**
Description: **ELECTRIC-CONSTRUCTION/TEMPORARY POWER**

Permit Description: **ENC ELECTRIC PERMIT-DWELLING**
Work Class:
Proposed Use:
Permit Number: 12-00001261
Status:
Valuation: $0.00
Contractor Company:
Contractor Name: NATIONAL CONSTRUCTION RENTALS

ADJOINING PROPERTY FINDINGS

C.O. Issued Date: **8/28/2001**
Date: **8/1/2001**
Permit Type: **EBP**
Description: **DWELLING,CONDO-TI/REMODEL/REPAIR**

Permit Description: **BUILDING PERMIT**
Work Class: DWELLING,CONDO-TI/REMODEL/REPAIR
Proposed Use:
Permit Number: 01-00001322
Status:
Valuation: $1,000.00
Contractor Company:
Contractor Name: BRADY, JOHN

C.O. Issued Date: **8/28/2001**
Date: **8/1/2001**
Permit Type: **EEPD**
Description: **DWELLING,CONDO-TI/REMODEL/REPAIR**

Permit Description: **ELECTRIC PERMIT-DWELLING**
Work Class: DWELLING,CONDO-TI/REMODEL/REPAIR
Proposed Use:
Permit Number: 01-00001322
Status:
Valuation: $1,000.00
Contractor Company:
Contractor Name: BRADY, JOHN

Date: **12/29/1994**
Permit Type: **EPPD**
Description: **PLUMBING-WATER HEATER (INSTALL/REPLACE)**

Permit Description: **PLUMBING PERMIT-DWELLING**
Work Class:
Proposed Use:
Permit Number: 94-00001335
Status:
Valuation: $0.00
Contractor Company:
Contractor Name: FOSTER, A & J PLUMBING

ADJOINING PROPERTY FINDINGS

1864 HAYMARKET RD

Date:	**2/19/2008**
Permit Type:	**EPPD**
Description:	**PLUMBING-WATER HEATER (INSTALL/REPLACE)**
Permit Description:	**PLUMBING PERMIT-DWELLING**
Work Class:	
Proposed Use:	
Permit Number:	08-00000238
Status:	
Valuation:	$21,420.00
Contractor Company:	
Contractor Name:	JUST WATER HEATERS INC

1866 HAYMARKET RD

Date:	**5/26/2017**
Permit Type:	**EBP**
Description:	**DWELLING,CONDO-ADDITION**
Permit Description:	**ENC BUILDING PERMIT**
Work Class:	
Proposed Use:	
Permit Number:	17-00000129
Status:	
Valuation:	$16,724.00
Contractor Company:	
Contractor Name:	CRAIG LEWIS GENERAL CONTRACTOR

ADJOINING PROPERTY FINDINGS

Date: **5/26/2017**
Permit Type: **EEPD**
Description: **DWELLING,CONDO-ADDITION**

Permit Description: **ENC ELECTRIC PERMIT-DWELLING**
Work Class:
Proposed Use:
Permit Number: 17-00000129
Status:
Valuation: $16,724.00
Contractor Company:
Contractor Name: CRAIG LEWIS GENERAL CONTRACTOR

Date: **5/26/2017**
Permit Type: **YFRF**
Description: **DWELLING,CONDO-ADDITION**

Permit Description: **FIRE FEES RESIDENTIAL JAN 2016**
Work Class:
Proposed Use:
Permit Number: 17-00000129
Status:
Valuation: $16,724.00
Contractor Company:
Contractor Name: CRAIG LEWIS GENERAL CONTRACTOR

C.O. Issued Date: **8/27/1993**
Date: **5/28/1993**
Permit Type: **EBP**
Description: **DWELLING,CONDO-TI/REMODEL/REPAIR**

Permit Description: **BUILDING PERMIT**
Work Class: DWELLING,CONDO-TI/REMODEL/REPAIR
Proposed Use:
Permit Number: 93-00000648
Status:
Valuation: $10,000.00
Contractor Company:
Contractor Name: CAL COAST CONSTRUCTION

C.O. Issued Date: **8/27/1993**
Date: **5/28/1993**
Permit Type: **EEPD**
Description: **DWELLING,CONDO-TI/REMODEL/REPAIR**

Permit Description: **ELECTRIC PERMIT-DWELLING**
Work Class: DWELLING,CONDO-TI/REMODEL/REPAIR
Proposed Use:
Permit Number: 93-00000648
Status:
Valuation: $10,000.00
Contractor Company:
Contractor Name: CAL COAST CONSTRUCTION

C.O. Issued Date: **8/27/1993**
Date: **5/28/1993**
Permit Type: **EPPD**
Description: **DWELLING,CONDO-TI/REMODEL/REPAIR**

Permit Description: **PLUMBING PERMIT-DWELLING**
Work Class: DWELLING,CONDO-TI/REMODEL/REPAIR
Proposed Use:
Permit Number: 93-00000648
Status:
Valuation: $10,000.00
Contractor Company:
Contractor Name: CAL COAST CONSTRUCTION

1867 HAYMARKET RD

Date: **9/29/2016**
Permit Type: **EBP**
Description: **DWELLING,SINGLE FAMILY-TI/REMODEL/REPAIR**

Permit Description: **ENC BUILDING PERMIT**
Work Class:
Proposed Use:
Permit Number: 16-00002247
Status:
Valuation: $2,200.00
Contractor Company:
Contractor Name: PACIFIC COAST CONSTRUCTION

ADJOINING PROPERTY FINDINGS

Date: **3/5/2012**
Permit Type: **EBP**
Description: **BLDG-MISCELLANEOUS**

Permit Description: **ENC BUILDING PERMIT**
Work Class:
Proposed Use:
Permit Number: 12-00000354
Status:
Valuation: $11,750.00
Contractor Company:
Contractor Name: DEL MAR PACIFIC ACQUISITION

1869 HAYMARKET RD

Date: **1/16/2013**
Permit Type: **EBR**
Description: **REVISION TO PLANS-NO NEW FLOOR AREAS**

Permit Description: **ENC BUILDING PERMIT/PLAN REV.**
Work Class:
Proposed Use:
Permit Number: 13-00000068
Status:
Valuation: $0.00
Contractor Company:
Contractor Name: GERALD F MAC DUFFEE GENERAL

Date: **11/15/2012**
Permit Type: **EBR**
Description: **REVISION TO PLANS-NO NEW FLOOR AREAS**

Permit Description: **ENC BUILDING PERMIT/PLAN REV.**
Work Class:
Proposed Use:
Permit Number: 12-00001410
Status:
Valuation: $0.00
Contractor Company:
Contractor Name: GERALD F MAC DUFFEE GENERAL

ADJOINING PROPERTY FINDINGS

Date: **10/25/2012**
Permit Type: **EBP**
Description: **DWELLING,CONDO-TI/REMODEL/REPAIR**

Permit Description: **ENC BUILDING PERMIT**
Work Class:
Proposed Use:
Permit Number: 12-00001025
Status:
Valuation: $950.00
Contractor Company:
Contractor Name: GERALD F MAC DUFFEE GENERAL

1870 HAYMARKET RD

Date: **3/5/2012**
Permit Type: **EBP**
Description: **BLDG-MISCELLANEOUS**

Permit Description: **ENC BUILDING PERMIT**
Work Class:
Proposed Use:
Permit Number: 12-00000355
Status:
Valuation: $11,750.00
Contractor Company:
Contractor Name: DEL MAR PACIFIC ACQUISITION

C.O. Issued Date: **3/31/1998**
Date: **1/30/1998**
Permit Type: **EBP**
Description: **FIREPLACE/BBQ/FIREPIT**

Permit Description: **BUILDING PERMIT**
Work Class: FIREPLACE/BBQ/FIREPIT
Proposed Use:
Permit Number: 97-00001723
Status:
Valuation: $1,900.00
Contractor Company:
Contractor Name: BRADY, JOHN

ADJOINING PROPERTY FINDINGS

C.O. Issued Date: **3/31/1998**
Date: **1/30/1998**
Permit Type: **EPPD**
Description: **FIREPLACE/BBQ/FIREPIT**

Permit Description: **PLUMBING PERMIT-DWELLING**
Work Class: FIREPLACE/BBQ/FIREPIT
Proposed Use:
Permit Number: 97-00001723
Status:
Valuation: $1,900.00
Contractor Company:
Contractor Name: BRADY, JOHN

1871 HAYMARKET RD

Date: **2/13/2018**
Permit Type: **EBR**
Description: **REVISION TO PLANS-NO NEW FLOOR AREAS**

Permit Description: **ENC BUILDING PERMIT/PLAN REV.**
Work Class:
Proposed Use:
Permit Number: 18-00000206
Status:
Valuation: $0.00
Contractor Company:
Contractor Name: OWNER/BUILDER

Date: **1/4/2018**
Permit Type: **EBP**
Description: **DWELLING,SINGLE FAMILY-TI/REMODEL/REPAIR**

Permit Description: **ENC BUILDING PERMIT**
Work Class:
Proposed Use:
Permit Number: 17-00000377
Status:
Valuation: $18,231.00
Contractor Company:
Contractor Name: OWNER/BUILDER

ADJOINING PROPERTY FINDINGS

Date: **1/4/2018**
Permit Type: **EEPD**
Description: **DWELLING,SINGLE FAMILY-TI/REMODEL/REPAIR**

Permit Description: **ENC ELECTRIC PERMIT-DWELLING**
Work Class:
Proposed Use:
Permit Number: 17-00000377
Status:
Valuation: $18,231.00
Contractor Company:
Contractor Name: OWNER/BUILDER

Date: **1/4/2018**
Permit Type: **EMPD**
Description: **DWELLING,SINGLE FAMILY-TI/REMODEL/REPAIR**

Permit Description: **ENC MECHANICAL PERMIT-DWELLING**
Work Class:
Proposed Use:
Permit Number: 17-00000377
Status:
Valuation: $18,231.00
Contractor Company:
Contractor Name: OWNER/BUILDER

Date: **1/4/2018**
Permit Type: **EPPD**
Description: **DWELLING,SINGLE FAMILY-TI/REMODEL/REPAIR**

Permit Description: **ENC PLUMBING PERMIT-DWELLING**
Work Class:
Proposed Use:
Permit Number: 17-00000377
Status:
Valuation: $18,231.00
Contractor Company:
Contractor Name: OWNER/BUILDER

ADJOINING PROPERTY FINDINGS

Date: **1/4/2018**
Permit Type: **YFRF**
Description: **DWELLING,SINGLE FAMILY-TI/REMODEL/REPAIR**

Permit Description: **FIRE FEES RESIDENTIAL JAN 2016**
Work Class:
Proposed Use:
Permit Number: 17-00000377
Status:
Valuation: $18,231.00
Contractor Company:
Contractor Name: OWNER/BUILDER

Date: **1/4/2018**
Permit Type: **EEPD**
Description: **ELECTRIC-ROOF MOUNTED PHOTO VOLTAIC SYSTEM**

Permit Description: **ENC ELECTRIC PERMIT-DWELLING**
Work Class:
Proposed Use:
Permit Number: 18-00000006
Status:
Valuation: $0.00
Contractor Company:
Contractor Name: REPOWER SAN MARCOS

Date: **5/4/2012**
Permit Type: **EPPD**
Description: **PLUMBING-GAS (INSTALL/REPAIR)**

Permit Description: **ENC PLUMBING PERMIT-DWELLING**
Work Class:
Proposed Use:
Permit Number: 12-00000623
Status:
Valuation: $0.00
Contractor Company:
Contractor Name:

ADJOINING PROPERTY FINDINGS

1873 HAYMARKET RD

Date: **1/5/2015**
Permit Type: **EEPD**
Description: **ELECTRIC-ROOF MOUNTED PHOTO VOLTAIC SYSTEM**

Permit Description: **ENC ELECTRIC PERMIT-DWELLING**
Work Class:
Proposed Use:
Permit Number: 14-00002255
Status:
Valuation: $0.00
Contractor Company:
Contractor Name: SAN DIEGO COUNTY SOLAR INC

Date: **3/29/2000**
Permit Type: **EPPD**
Description: **PLUMBING-WATER HEATER (INSTALL/REPLACE)**

Permit Description: **PLUMBING PERMIT-DWELLING**
Work Class:
Proposed Use:
Permit Number: 00-00000501
Status:
Valuation: $0.00
Contractor Company:
Contractor Name: FOSTER, A & J PLUMBING

Date:
Permit Type:
Description:

Permit Description:
Work Class:
Proposed Use:
Permit Number:
Status:
Valuation: $0.00
Contractor Company:
Contractor Name:

ADJOINING PROPERTY FINDINGS

MILBANK RD

1801 MILBANK RD

Date:	**3/5/2012**
Permit Type:	**EBP**
Description:	**BLDG-MISCELLANEOUS**
Permit Description:	**ENC BUILDING PERMIT**
Work Class:	
Proposed Use:	
Permit Number:	12-00000366
Status:	
Valuation:	$11,750.00
Contractor Company:	
Contractor Name:	DEL MAR PACIFIC ACQUISITION

1807 MILBANK RD

Date:	**3/5/2012**
Permit Type:	**EBP**
Description:	**BLDG-MISCELLANEOUS**
Permit Description:	**ENC BUILDING PERMIT**
Work Class:	
Proposed Use:	
Permit Number:	12-00000367
Status:	
Valuation:	$11,750.00
Contractor Company:	
Contractor Name:	DEL MAR PACIFIC ACQUISITION

Date: **2/7/2008**
Permit Type: **EPPD**
Description: **PLUMBING-WATER HEATER (INSTALL/REPLACE)**

Permit Description: **PLUMBING PERMIT-DWELLING**
Work Class:
Proposed Use:
Permit Number: 08-00000185
Status:
Valuation: $336.00
Contractor Company:
Contractor Name: FAST WATER HEATER COMPANY

Date: **6/27/1994**
Permit Type: **EPPD**
Description: **PLUMBING-WATER HEATER (INSTALL/REPLACE)**

Permit Description: **PLUMBING PERMIT-DWELLING**
Work Class:
Proposed Use:
Permit Number: 94-00000600
Status:
Valuation: $0.00
Contractor Company:
Contractor Name: FOSTER, A & J PLUMBING

1810 MILBANK RD

Date: **3/5/2012**
Permit Type: **EBP**
Description: **BLDG-MISCELLANEOUS**

Permit Description: **ENC BUILDING PERMIT**
Work Class:
Proposed Use:
Permit Number: 12-00000368
Status:
Valuation: $11,750.00
Contractor Company:
Contractor Name: DEL MAR PACIFIC ACQUISITION

ADJOINING PROPERTY FINDINGS

C.O. Issued Date: **8/30/1994**
Date: **8/18/1994**
Permit Type: **FPO**
Description: **DWELLING,CONDO-ADDITION**

Permit Description: **DEPT. PERMIT OTHER FEES**
Work Class: DWELLING,CONDO-ADDITION
Proposed Use:
Permit Number: 94-00000163
Status:
Valuation: $15,664.00
Contractor Company:
Contractor Name: MILLER CONSTRUCTION CO

C.O. Issued Date: **8/30/1994**
Date: **5/2/1994**
Permit Type: **EBP**
Description: **DWELLING,CONDO-ADDITION**

Permit Description: **BUILDING PERMIT**
Work Class: DWELLING,CONDO-ADDITION
Proposed Use:
Permit Number: 94-00000163
Status:
Valuation: $15,664.00
Contractor Company:
Contractor Name: MILLER CONSTRUCTION CO

C.O. Issued Date: **8/30/1994**
Date: **5/2/1994**
Permit Type: **EEPD**
Description: **DWELLING,CONDO-ADDITION**

Permit Description: **ELECTRIC PERMIT-DWELLING**
Work Class: DWELLING,CONDO-ADDITION
Proposed Use:
Permit Number: 94-00000163
Status:
Valuation: $15,664.00
Contractor Company:
Contractor Name: MILLER CONSTRUCTION CO

ADJOINING PROPERTY FINDINGS

1812 MILBANK RD

Date:	**1/7/2010**
Permit Type:	**EPPD**
Description:	**PLUMBING-WATER HEATER (INSTALL/REPLACE)**
Permit Description:	**ENC PLUMBING PERMIT-DWELLING**
Work Class:	
Proposed Use:	
Permit Number:	10-00000023
Status:	
Valuation:	$0.00
Contractor Company:	
Contractor Name:	AMERICAN RESIDENTIAL SVCS-ARS

Date:	**6/6/1997**
Permit Type:	**EPPD**
Description:	**PLUMBING-WATER HEATER (INSTALL/REPLACE)**
Permit Description:	**PLUMBING PERMIT-DWELLING**
Work Class:	
Proposed Use:	
Permit Number:	97-00000677
Status:	
Valuation:	$0.00
Contractor Company:	
Contractor Name:	FOSTER, A & J PLUMBING

ADJOINING PROPERTY FINDINGS

1813 MILBANK RD

Date:	**3/5/2012**
Permit Type:	**EBP**
Description:	**BLDG-MISCELLANEOUS**
Permit Description:	**ENC BUILDING PERMIT**
Work Class:	
Proposed Use:	
Permit Number:	12-00000369
Status:	
Valuation:	$11,750.00
Contractor Company:	
Contractor Name:	DEL MAR PACIFIC ACQUISITION

C.O. Issued Date:	**8/16/2005**
Date:	**6/13/2005**
Permit Type:	**EBP**
Description:	**DECK (RESIDENTIAL)**
Permit Description:	**BUILDING PERMIT**
Work Class:	DECK (RESIDENTIAL)
Proposed Use:	
Permit Number:	05-00000915
Status:	
Valuation:	$5,405.00
Contractor Company:	
Contractor Name:	NORTH COUNTY DECK AND PATIO

Date:	**10/24/1996**
Permit Type:	**EPPD**
Description:	**PLUMBING-GAS (INSTALL/REPAIR)**
Permit Description:	**PLUMBING PERMIT-DWELLING**
Work Class:	
Proposed Use:	
Permit Number:	96-00001309
Status:	
Valuation:	$0.00
Contractor Company:	
Contractor Name:	TORREY PINES PLUMBING

ADJOINING PROPERTY FINDINGS

1814 MILBANK RD

Date:	**2/27/2018**
Permit Type:	**EPPD**
Description:	**PLUMBING-WATER HEATER (INSTALL/REPLACE)**
Permit Description:	**ENC PLUMBING PERMIT-DWELLING**
Work Class:	
Proposed Use:	
Permit Number:	18-00000445
Status:	
Valuation:	$0.00
Contractor Company:	
Contractor Name:	AFFORDABLE WATER HEATERS & PLU

Date:	**11/7/2005**
Permit Type:	**EEPD**
Description:	**ELECTRIC-SUPPLEMENTAL PERMIT**
Permit Description:	**ELECTRIC PERMIT-DWELLING**
Work Class:	
Proposed Use:	
Permit Number:	05-00001690
Status:	
Valuation:	$0.00
Contractor Company:	
Contractor Name:	BRADY, JOHN

C.O. Issued Date:	**5/11/2006**
Date:	**7/8/2005**
Permit Type:	**EBP**
Description:	**DWELLING,CONDO-ADDITION**
Permit Description:	**BUILDING PERMIT**
Work Class:	DWELLING,CONDO-ADDITION
Proposed Use:	
Permit Number:	05-00000609
Status:	
Valuation:	$79,613.00
Contractor Company:	
Contractor Name:	BRADY, JOHN

ADJOINING PROPERTY FINDINGS

C.O. Issued Date: **5/11/2006**
Date: **7/8/2005**
Permit Type: **EEPD**
Description: **DWELLING,CONDO-ADDITION**

Permit Description: **ELECTRIC PERMIT-DWELLING**
Work Class: DWELLING,CONDO-ADDITION
Proposed Use:
Permit Number: 05-00000609
Status:
Valuation: $79,613.00
Contractor Company:
Contractor Name: BRADY, JOHN

C.O. Issued Date: **5/11/2006**
Date: **7/8/2005**
Permit Type: **EPPD**
Description: **DWELLING,CONDO-ADDITION**

Permit Description: **PLUMBING PERMIT-DWELLING**
Work Class: DWELLING,CONDO-ADDITION
Proposed Use:
Permit Number: 05-00000609
Status:
Valuation: $79,613.00
Contractor Company:
Contractor Name: BRADY, JOHN

1815 MILBANK RD

Date: **9/28/2011**
Permit Type: **EBP**
Description: **DWELLING,CONDO-TI/REMODEL/REPAIR**

Permit Description: **ENC BUILDING PERMIT**
Work Class:
Proposed Use:
Permit Number: 11-00000765
Status:
Valuation: $4,000.00
Contractor Company:
Contractor Name:

ADJOINING PROPERTY FINDINGS

Date: **9/28/2011**
Permit Type: **EEPD**
Description: **DWELLING,CONDO-TI/REMODEL/REPAIR**

Permit Description: **ENC ELECTRIC PERMIT-DWELLING**
Work Class:
Proposed Use:
Permit Number: 11-00000765
Status:
Valuation: $4,000.00
Contractor Company:
Contractor Name:

Date: **9/28/2011**
Permit Type: **EMPD**
Description: **DWELLING,CONDO-TI/REMODEL/REPAIR**

Permit Description: **ENC MECHANICAL PERMIT-DWELLING**
Work Class:
Proposed Use:
Permit Number: 11-00000765
Status:
Valuation: $4,000.00
Contractor Company:
Contractor Name:

C.O. Issued Date: **6/18/2002**
Date: **1/2/2002**
Permit Type: **EBP**
Description: **DWELLING,CONDO-ADDITION**

Permit Description: **BUILDING PERMIT**
Work Class: DWELLING,CONDO-ADDITION
Proposed Use:
Permit Number: 01-00000498
Status:
Valuation: $8,222.00
Contractor Company:
Contractor Name: BRADY, JOHN

ADJOINING PROPERTY FINDINGS

C.O. Issued Date: **6/18/2002**
Date: **1/2/2002**
Permit Type: **EEPD**
Description: **DWELLING,CONDO-ADDITION**

Permit Description: **ELECTRIC PERMIT-DWELLING**
Work Class: DWELLING,CONDO-ADDITION
Proposed Use:
Permit Number: 01-00000498
Status:
Valuation: $8,222.00
Contractor Company:
Contractor Name: BRADY, JOHN

1819 MILBANK RD

Date: **3/5/2012**
Permit Type: **EBP**
Description: **BLDG-MISCELLANEOUS**

Permit Description: **ENC BUILDING PERMIT**
Work Class:
Proposed Use:
Permit Number: 12-00000370
Status:
Valuation: $11,750.00
Contractor Company:
Contractor Name: DEL MAR PACIFIC ACQUISITION

Date: **12/19/1995**
Permit Type: **EBP**
Description: **DWELLING,SINGLE FAMILY-TI/REMODEL/REPAIR**

Permit Description: **BUILDING PERMIT**
Work Class:
Proposed Use:
Permit Number: 95-00001524
Status:
Valuation: $500.00
Contractor Company:
Contractor Name:

ADJOINING PROPERTY FINDINGS

1820 MILBANK RD

Date:	**3/5/2012**
Permit Type:	**EBP**
Description:	**BLDG-MISCELLANEOUS**
Permit Description:	**ENC BUILDING PERMIT**
Work Class:	
Proposed Use:	
Permit Number:	12-00000371
Status:	
Valuation:	$11,750.00
Contractor Company:	
Contractor Name:	DEL MAR PACIFIC ACQUISITION

1822 MILBANK RD

Date:	**8/9/2006**
Permit Type:	**EPPD**
Description:	**PLUMBING-WATER HEATER (INSTALL/REPLACE)**
Permit Description:	**PLUMBING PERMIT-DWELLING**
Work Class:	
Proposed Use:	
Permit Number:	06-00001136
Status:	
Valuation:	$0.00
Contractor Company:	
Contractor Name:	WATER HEATERS ONLY INC.

ADJOINING PROPERTY FINDINGS

1824 MILBANK RD

Date:	**1/14/2014**
Permit Type:	**EBR**
Description:	**REVISION TO PLANS-NO NEW FLOOR AREAS**
Permit Description:	**ENC BUILDING PERMIT/PLAN REV.**
Work Class:	
Proposed Use:	
Permit Number:	13-00001948
Status:	
Valuation:	$0.00
Contractor Company:	
Contractor Name:	

Date:	**12/10/2013**
Permit Type:	**EBP**
Description:	**DWELLING,CONDO-ADDITION**
Permit Description:	**ENC BUILDING PERMIT**
Work Class:	
Proposed Use:	
Permit Number:	13-00001381
Status:	
Valuation:	$31,795.00
Contractor Company:	
Contractor Name:	DEAN PORTER CONSTRUCTION

Date:	**12/10/2013**
Permit Type:	**EEPD**
Description:	**DWELLING,CONDO-ADDITION**
Permit Description:	**ENC ELECTRIC PERMIT-DWELLING**
Work Class:	
Proposed Use:	
Permit Number:	13-00001381
Status:	
Valuation:	$31,795.00
Contractor Company:	
Contractor Name:	DEAN PORTER CONSTRUCTION

ADJOINING PROPERTY FINDINGS

Date: **12/10/2013**
Permit Type: **EMPD**
Description: **DWELLING,CONDO-ADDITION**

Permit Description: **ENC MECHANICAL PERMIT-DWELLING**
Work Class:
Proposed Use:
Permit Number: 13-00001381
Status:
Valuation: $31,795.00
Contractor Company:
Contractor Name: DEAN PORTER CONSTRUCTION

Date: **12/10/2013**
Permit Type: **EPPD**
Description: **DWELLING,CONDO-ADDITION**

Permit Description: **ENC PLUMBING PERMIT-DWELLING**
Work Class:
Proposed Use:
Permit Number: 13-00001381
Status:
Valuation: $31,795.00
Contractor Company:
Contractor Name: DEAN PORTER CONSTRUCTION

1828 MILBANK RD

Date: **3/5/2012**
Permit Type: **EBP**
Description: **BLDG-MISCELLANEOUS**

Permit Description: **ENC BUILDING PERMIT**
Work Class:
Proposed Use:
Permit Number: 12-00000372
Status:
Valuation: $11,750.00
Contractor Company:
Contractor Name: DEL MAR PACIFIC ACQUISITION

ADJOINING PROPERTY FINDINGS

1829 MILBANK RD

Date:	**3/13/2012**
Permit Type:	**EEPD**
Description:	**ELECTRIC-CONSTRUCTION/TEMPORARY POWER**
Permit Description:	**ENC ELECTRIC PERMIT-DWELLING**
Work Class:	
Proposed Use:	
Permit Number:	12-00000416
Status:	
Valuation:	$0.00
Contractor Company:	
Contractor Name:	NATIONAL CONSTRUCTION RENTALS

Date:	**3/5/2012**
Permit Type:	**EBP**
Description:	**BLDG-MISCELLANEOUS**
Permit Description:	**ENC BUILDING PERMIT**
Work Class:	
Proposed Use:	
Permit Number:	12-00000373
Status:	
Valuation:	$11,750.00
Contractor Company:	
Contractor Name:	DEL MAR PACIFIC ACQUISITION

Date:	**8/26/2008**
Permit Type:	**EBP**
Description:	**REROOF**
Permit Description:	**BUILDING PERMIT**
Work Class:	
Proposed Use:	
Permit Number:	08-00001118
Status:	
Valuation:	$1,710.00
Contractor Company:	
Contractor Name:	PETRONELLA ROOFING CO

ADJOINING PROPERTY FINDINGS

1831 MILBANK RD

Date:	**8/26/2008**
Permit Type:	**EBP**
Description:	**REROOF**

Permit Description:	**BUILDING PERMIT**
Work Class:	
Proposed Use:	
Permit Number:	08-00001119
Status:	
Valuation:	$1,710.00
Contractor Company:	
Contractor Name:	PETRONELLA ROOFING CO

C.O. Issued Date:	**1/23/2007**
Date:	**12/20/2006**
Permit Type:	**EEPD**
Description:	**DECK (RESIDENTIAL)**

Permit Description:	**ELECTRIC PERMIT-DWELLING**
Work Class:	DECK (RESIDENTIAL)
Proposed Use:	
Permit Number:	06-00001795
Status:	
Valuation:	$5,720.00
Contractor Company:	
Contractor Name:	NORTH COUNTY DECK AND PATIO

C.O. Issued Date:	**1/23/2007**
Date:	**12/19/2006**
Permit Type:	**EBP**
Description:	**DECK (RESIDENTIAL)**

Permit Description:	**BUILDING PERMIT**
Work Class:	DECK (RESIDENTIAL)
Proposed Use:	
Permit Number:	06-00001795
Status:	
Valuation:	$5,720.00
Contractor Company:	
Contractor Name:	NORTH COUNTY DECK AND PATIO

ADJOINING PROPERTY FINDINGS

Date: **8/17/2006**
Permit Type: **EPPD**
Description: **MISC. PLUMBING & ELECTIRC**

Permit Description: **PLUMBING PERMIT-DWELLING**
Work Class:
Proposed Use:
Permit Number: 06-00000411
Status:
Valuation: $0.00
Contractor Company:
Contractor Name: T Q M BUILDER

C.O. Issued Date: **2/7/2007**
Date: **8/14/2006**
Permit Type: **EBP**
Description: **DWELLING,SINGLE FAMILY-TI/REMODEL/REPAIR**

Permit Description: **BUILDING PERMIT**
Work Class: DWELLING,SINGLE FAMILY-TI/REMODEL/R
Proposed Use:
Permit Number: 06-00001145
Status:
Valuation: $3,000.00
Contractor Company:
Contractor Name: HOME IMPROVEMENT COMPANY, THE

C.O. Issued Date: **2/7/2007**
Date: **8/14/2006**
Permit Type: **EEPD**
Description: **DWELLING,SINGLE FAMILY-TI/REMODEL/REPAIR**

Permit Description: **ELECTRIC PERMIT-DWELLING**
Work Class: DWELLING,SINGLE FAMILY-TI/REMODEL/R
Proposed Use:
Permit Number: 06-00001145
Status:
Valuation: $3,000.00
Contractor Company:
Contractor Name: HOME IMPROVEMENT COMPANY, THE

ADJOINING PROPERTY FINDINGS

Date: **3/17/2006**
Permit Type: **EEPD**
Description: **MISC. PLUMBING & ELECTIRC**

Permit Description: **ELECTRIC PERMIT-DWELLING**
Work Class:
Proposed Use:
Permit Number: 06-00000411
Status:
Valuation: $0.00
Contractor Company:
Contractor Name: T Q M BUILDER

1835 MILBANK RD

Date: **3/5/2012**
Permit Type: **EBP**
Description: **BLDG-MISCELLANEOUS**

Permit Description: **ENC BUILDING PERMIT**
Work Class:
Proposed Use:
Permit Number: 12-00000374
Status:
Valuation: $11,750.00
Contractor Company:
Contractor Name: DEL MAR PACIFIC ACQUISITION

Date: **8/26/2008**
Permit Type: **EBP**
Description: **REROOF**

Permit Description: **BUILDING PERMIT**
Work Class:
Proposed Use:
Permit Number: 08-00001116
Status:
Valuation: $1,710.00
Contractor Company:
Contractor Name: PETRONELLA ROOFING CO

ADJOINING PROPERTY FINDINGS

1836 MILBANK RD

Date:	**12/21/2015**
Permit Type:	**EBP**
Description:	**DWELLING,CONDO-ADDITION**
Permit Description:	**ENC BUILDING PERMIT**
Work Class:	
Proposed Use:	
Permit Number:	15-00001386
Status:	
Valuation:	$37,759.00
Contractor Company:	
Contractor Name:	OWNER/BUILDER

Date:	**12/21/2015**
Permit Type:	**EEPD**
Description:	**DWELLING,CONDO-ADDITION**
Permit Description:	**ENC ELECTRIC PERMIT-DWELLING**
Work Class:	
Proposed Use:	
Permit Number:	15-00001386
Status:	
Valuation:	$37,759.00
Contractor Company:	
Contractor Name:	OWNER/BUILDER

Date:	**12/21/2015**
Permit Type:	**EMPD**
Description:	**DWELLING,CONDO-ADDITION**
Permit Description:	**ENC MECHANICAL PERMIT-DWELLING**
Work Class:	
Proposed Use:	
Permit Number:	15-00001386
Status:	
Valuation:	$37,759.00
Contractor Company:	
Contractor Name:	OWNER/BUILDER

ADJOINING PROPERTY FINDINGS

Date: **12/21/2015**
Permit Type: **EPPD**
Description: **DWELLING,CONDO-ADDITION**

Permit Description: **ENC PLUMBING PERMIT-DWELLING**
Work Class:
Proposed Use:
Permit Number: 15-00001386
Status:
Valuation: $37,759.00
Contractor Company:
Contractor Name: OWNER/BUILDER

Date: **10/28/2015**
Permit Type: **EEPD**
Description: **ELECTRIC-SERVICE INCREASE/RELOCATION/NEW**

Permit Description: **ENC ELECTRIC PERMIT-DWELLING**
Work Class:
Proposed Use:
Permit Number: 15-00002229
Status:
Valuation: $0.00
Contractor Company:
Contractor Name: BAREFOOT ELECTRIC

Date: **11/21/2013**
Permit Type: **EMPD**
Description: **MECH-HEATING/AIR COND.- NEW, REPLACE, REPAIR**

Permit Description: **ENC MECHANICAL PERMIT-DWELLING**
Work Class:
Proposed Use:
Permit Number: 13-00001642
Status:
Valuation: $0.00
Contractor Company:
Contractor Name: SHERLOCK HEATING AND AIR CONDI

ADJOINING PROPERTY FINDINGS

Date:	**3/5/2012**
Permit Type:	**EBP**
Description:	**BLDG-MISCELLANEOUS**
Permit Description:	**ENC BUILDING PERMIT**
Work Class:	
Proposed Use:	
Permit Number:	12-00000375
Status:	
Valuation:	$11,750.00
Contractor Company:	
Contractor Name:	DEL MAR PACIFIC ACQUISITION

1837 MILBANK RD

Date:	**8/26/2008**
Permit Type:	**EBP**
Description:	**REROOF**
Permit Description:	**BUILDING PERMIT**
Work Class:	
Proposed Use:	
Permit Number:	08-00001117
Status:	
Valuation:	$1,710.00
Contractor Company:	
Contractor Name:	PETRONELLA ROOFING CO

ADJOINING PROPERTY FINDINGS

N COAST HIGHWAY 101

1750 N COAST HIGHWAY 101

Date:	**3/24/2015**
Permit Type:	**EBP**
Description:	**STAIRS (RESIDENTIAL)**
Permit Description:	**ENC BUILDING PERMIT**
Work Class:	
Proposed Use:	
Permit Number:	15-00000427
Status:	
Valuation:	$20,000.00
Contractor Company:	
Contractor Name:	P.B.A. LTD

Date:	**5/6/2014**
Permit Type:	**EBP**
Description:	**SWIMMING POOL (RESIDENTIAL/PRIVATE)**
Permit Description:	**ENC BUILDING PERMIT**
Work Class:	
Proposed Use:	
Permit Number:	14-00000650
Status:	
Valuation:	$39,717.00
Contractor Company:	
Contractor Name:	BLUE MOON POOLS, INC.

ADJOINING PROPERTY FINDINGS

Date: **2/7/2011**
Permit Type: **EBP**
Description: **OFFICE-TI/REMODEL/REPAIR**

Permit Description: **ENC BUILDING PERMIT**
Work Class:
Proposed Use:
Permit Number: 11-00000136
Status:
Valuation: $0.00
Contractor Company:
Contractor Name: EMERCON CONSTRUCTION INC

Date: **2/25/2008**
Permit Type: **EBP**
Description: **REROOF**

Permit Description: **BUILDING PERMIT**
Work Class:
Proposed Use:
Permit Number: 08-00000268
Status:
Valuation: $1,254.00
Contractor Company:
Contractor Name: MILLENNIUM BUILDING SERVICES

C.O. Issued Date: **6/12/2006**
Date: **6/5/2006**
Permit Type: **EBP**
Description: **REROOF**

Permit Description: **BUILDING PERMIT**
Work Class: REROOF
Proposed Use:
Permit Number: 06-00000793
Status:
Valuation: $1,482.00
Contractor Company:
Contractor Name: URBACH ROOFING

ADJOINING PROPERTY FINDINGS

Date: **11/7/2001**
Permit Type: **FPO**
Description: **ELECTRIC-GATE**

Permit Description: **DEPT. PERMIT OTHER FEES**
Work Class:
Proposed Use:
Permit Number: 01-00001158
Status:
Valuation: $0.00
Contractor Company:
Contractor Name: CPI ACCESS SYSTEMS

Date: **6/20/2001**
Permit Type: **EEPD**
Description: **ELECTRIC-GATE**

Permit Description: **ELECTRIC PERMIT-DWELLING**
Work Class:
Proposed Use:
Permit Number: 01-00001158
Status:
Valuation: $0.00
Contractor Company:
Contractor Name: CPI ACCESS SYSTEMS

Date: **6/5/1998**
Permit Type: **EEPD**
Description: **ELECTRIC-MISCELLANEOUS**

Permit Description: **ELECTRIC PERMIT-DWELLING**
Work Class:
Proposed Use:
Permit Number: 98-00000956
Status:
Valuation: $0.00
Contractor Company:
Contractor Name: ROBECK ELECTRICAL

ADJOINING PROPERTY FINDINGS

C.O. Issued Date: **2/9/1996**
Date: **1/26/1996**
Permit Type: **EBP**
Description: **PATIO COVER (RESIDENTIAL)**

Permit Description: **BUILDING PERMIT**
Work Class: PATIO COVER (RESIDENTIAL)
Proposed Use:
Permit Number: 95-00001516
Status:
Valuation: $4,368.00
Contractor Company:
Contractor Name: MILLER CONSTRUCTION CO

C.O. Issued Date: **8/23/1988**
Date: **6/28/1988**
Permit Type: **EBP**
Description: **DWELLING,CONDO-TI/REMODEL/REPAIR**

Permit Description: **BUILDING PERMIT**
Work Class: DWELLING,CONDO-TI/REMODEL/REPAIR
Proposed Use:
Permit Number: 88-00000573
Status:
Valuation: $54,000.00
Contractor Company:
Contractor Name:

1766 N COAST HIGHWAY 101

Date: **8/14/2014**
Permit Type: **EBP**
Description: **EATING/DRINKING-TI/REMODEL/REPAIR**

Permit Description: **ENC BUILDING PERMIT**
Work Class:
Proposed Use:
Permit Number: 14-00000919
Status:
Valuation: $56,658.00
Contractor Company:
Contractor Name: VERSAI DESIGN AND DEVELOPMENT

ADJOINING PROPERTY FINDINGS

Date: **8/14/2014**
Permit Type: **EEP**
Description: **EATING/DRINKING-TI/REMODEL/REPAIR**

Permit Description: **ENC ELECTRIC PERMIT-NON RESID**
Work Class:
Proposed Use:
Permit Number: 14-00000919
Status:
Valuation: $56,658.00
Contractor Company:
Contractor Name: VERSAI DESIGN AND DEVELOPMENT

Date: **8/14/2014**
Permit Type: **EMP**
Description: **EATING/DRINKING-TI/REMODEL/REPAIR**

Permit Description: **ENC MECHANICAL PERMIT-NON RESI**
Work Class:
Proposed Use:
Permit Number: 14-00000919
Status:
Valuation: $56,658.00
Contractor Company:
Contractor Name: VERSAI DESIGN AND DEVELOPMENT

Date: **8/14/2014**
Permit Type: **EPP**
Description: **EATING/DRINKING-TI/REMODEL/REPAIR**

Permit Description: **ENC PLUMBING PERMIT-NON RESID**
Work Class:
Proposed Use:
Permit Number: 14-00000919
Status:
Valuation: $56,658.00
Contractor Company:
Contractor Name: VERSAI DESIGN AND DEVELOPMENT

ADJOINING PROPERTY FINDINGS

Date: **8/14/2014**
Permit Type: **ZFCF**
Description: **EATING/DRINKING-TI/REMODEL/REPAIR**

Permit Description: **FIRE FEES COMMERCIAL-JULY 2009**
Work Class:
Proposed Use:
Permit Number: 14-00000919
Status:
Valuation: $56,658.00
Contractor Company:
Contractor Name: VERSAI DESIGN AND DEVELOPMENT

Date: **6/23/2014**
Permit Type: **EBP**
Description: **SIGN(S)**

Permit Description: **ENC BUILDING PERMIT**
Work Class:
Proposed Use:
Permit Number: 14-00000893
Status:
Valuation: $2,000.00
Contractor Company:
Contractor Name: EFRAIN PEREZ

Date: **6/23/2014**
Permit Type: **EEP**
Description: **SIGN(S)**

Permit Description: **ENC ELECTRIC PERMIT-NON RESID**
Work Class:
Proposed Use:
Permit Number: 14-00000893
Status:
Valuation: $2,000.00
Contractor Company:
Contractor Name: EFRAIN PEREZ

ADJOINING PROPERTY FINDINGS

Date: **11/25/2013**
Permit Type: **EEP**
Description: **ELECTRIC-MISCELLANEOUS**

Permit Description: **ENC ELECTRIC PERMIT-NON RESID**
Work Class:
Proposed Use:
Permit Number: 13-00001647
Status:
Valuation: $0.00
Contractor Company:
Contractor Name: SO CAL RETAIL SERVICES INC

Date: **5/14/2012**
Permit Type: **EBP**
Description: **RETAIL/WHOLESALE-TI/REMODEL/REPAIR**

Permit Description: **ENC BUILDING PERMIT**
Work Class:
Proposed Use:
Permit Number: 12-00000593
Status:
Valuation: $34,000.00
Contractor Company:
Contractor Name: CONSOLIDATED CONSTRUCTION

Date: **5/14/2012**
Permit Type: **EEP**
Description: **RETAIL/WHOLESALE-TI/REMODEL/REPAIR**

Permit Description: **ENC ELECTRIC PERMIT-NON RESID**
Work Class:
Proposed Use:
Permit Number: 12-00000593
Status:
Valuation: $34,000.00
Contractor Company:
Contractor Name: CONSOLIDATED CONSTRUCTION

ADJOINING PROPERTY FINDINGS

Date: **5/14/2012**
Permit Type: **EPP**
Description: **RETAIL/WHOLESALE-TI/REMODEL/REPAIR**

Permit Description: **ENC PLUMBING PERMIT-NON RESID**
Work Class:
Proposed Use:
Permit Number: 12-00000593
Status:
Valuation: $34,000.00
Contractor Company:
Contractor Name: CONSOLIDATED CONSTRUCTION

Date: **5/14/2012**
Permit Type: **ZFCF**
Description: **RETAIL/WHOLESALE-TI/REMODEL/REPAIR**

Permit Description: **FIRE FEES COMMERCIAL-JULY 2009**
Work Class:
Proposed Use:
Permit Number: 12-00000593
Status:
Valuation: $34,000.00
Contractor Company:
Contractor Name: CONSOLIDATED CONSTRUCTION

Date: **11/18/2011**
Permit Type: **EBP**
Description: **RETAIL/WHOLESALE-TI/REMODEL/REPAIR**

Permit Description: **ENC BUILDING PERMIT**
Work Class:
Proposed Use:
Permit Number: 11-00001389
Status:
Valuation: $5,000.00
Contractor Company:
Contractor Name:

ADJOINING PROPERTY FINDINGS

Date: **11/18/2011**
Permit Type: **EEP**
Description: **RETAIL/WHOLESALE-TI/REMODEL/REPAIR**

Permit Description: **ENC ELECTRIC PERMIT-NON RESID**
Work Class:
Proposed Use:
Permit Number: 11-00001389
Status:
Valuation: $5,000.00
Contractor Company:
Contractor Name:

Date: **11/18/2011**
Permit Type: **EMP**
Description: **RETAIL/WHOLESALE-TI/REMODEL/REPAIR**

Permit Description: **ENC MECHANICAL PERMIT-NON RESI**
Work Class:
Proposed Use:
Permit Number: 11-00001389
Status:
Valuation: $5,000.00
Contractor Company:
Contractor Name:

Date: **11/18/2011**
Permit Type: **EPP**
Description: **RETAIL/WHOLESALE-TI/REMODEL/REPAIR**

Permit Description: **ENC PLUMBING PERMIT-NON RESID**
Work Class:
Proposed Use:
Permit Number: 11-00001389
Status:
Valuation: $5,000.00
Contractor Company:
Contractor Name:

ADJOINING PROPERTY FINDINGS

Date: **11/18/2011**
Permit Type: **ZFCF**
Description: **RETAIL/WHOLESALE-TI/REMODEL/REPAIR**

Permit Description: **FIRE FEES COMMERCIAL-JULY 2009**
Work Class:
Proposed Use:
Permit Number: 11-00001389
Status:
Valuation: $5,000.00
Contractor Company:
Contractor Name:

Date: **8/18/2011**
Permit Type: **EBP**
Description: **SIGN(S)**

Permit Description: **ENC BUILDING PERMIT**
Work Class:
Proposed Use:
Permit Number: 11-00001074
Status:
Valuation: $11,000.00
Contractor Company:
Contractor Name: YOUNG ELECTRIC SIGN CO

Date: **8/18/2011**
Permit Type: **EEP**
Description: **SIGN(S)**

Permit Description: **ENC ELECTRIC PERMIT-NON RESID**
Work Class:
Proposed Use:
Permit Number: 11-00001074
Status:
Valuation: $11,000.00
Contractor Company:
Contractor Name: YOUNG ELECTRIC SIGN CO

ADJOINING PROPERTY FINDINGS

Date: **12/15/2009**
Permit Type: **EBP**
Description: **VEHICLE REFUELING APPLIANCE**

Permit Description: **BUILDING PERMIT**
Work Class:
Proposed Use:
Permit Number: 09-00001022
Status:
Valuation: $15,000.00
Contractor Company:
Contractor Name:

Date: **9/17/2009**
Permit Type: **ZFCF**
Description: **VEHICLE REFUELING APPLIANCE**

Permit Description: **FEES COMMERCIAL-JULY**
Work Class:
Proposed Use:
Permit Number: 09-00001022
Status:
Valuation: $2,009.00
Contractor Company:
Contractor Name:

Date: **12/30/2008**
Permit Type: **EBP**
Description: **RETAIL/WHOLESALE-TI/REMODEL/REPAIR**

Permit Description: **BUILDING PERMIT**
Work Class:
Proposed Use:
Permit Number: 08-00001373
Status:
Valuation: $56,700.00
Contractor Company:
Contractor Name:

ADJOINING PROPERTY FINDINGS

Date: **12/30/2008**
Permit Type: **EEP**
Description: **RETAIL/WHOLESALE-TI/REMODEL/REPAIR**

Permit Description: **ELECTRIC PERMIT-NON RESID**
Work Class:
Proposed Use:
Permit Number: 08-00001373
Status:
Valuation: $56,700.00
Contractor Company:
Contractor Name:

Date: **12/30/2008**
Permit Type: **EMP**
Description: **RETAIL/WHOLESALE-TI/REMODEL/REPAIR**

Permit Description: **MECHANICAL PERMIT-NON RESI**
Work Class:
Proposed Use:
Permit Number: 08-00001373
Status:
Valuation: $56,700.00
Contractor Company:
Contractor Name:

Date: **12/30/2008**
Permit Type: **EPP**
Description: **RETAIL/WHOLESALE-TI/REMODEL/REPAIR**

Permit Description: **PLUMBING PERMIT-NON RESID**
Work Class:
Proposed Use:
Permit Number: 08-00001373
Status:
Valuation: $56,700.00
Contractor Company:
Contractor Name:

ADJOINING PROPERTY FINDINGS

Date: **10/27/2008**
Permit Type: **ZFC**
Description: **RETAIL/WHOLESALE-TI/REMODEL/REPAIR**

Permit Description: **FEES COMMERCIAL- JAN**
Work Class:
Proposed Use:
Permit Number: 08-00001373
Status:
Valuation: $2,007.00
Contractor Company:
Contractor Name:

Date: **10/6/2005**
Permit Type: **EBR**
Description: **REVISION TO PLANS-NO NEW FLOOR AREAS**

Permit Description: **BUILDING PERMIT/PLAN REV.**
Work Class:
Proposed Use:
Permit Number: 05-00001535
Status:
Valuation: $0.00
Contractor Company:
Contractor Name: YOUNG ELECTRIC SIGN CO

Date: **9/28/2005**
Permit Type: **EMP**
Description: **MISC. MECHANICAL & PLUMBING**

Permit Description: **MECHANICAL PERMIT-NON RESI**
Work Class:
Proposed Use:
Permit Number: 05-00001485
Status:
Valuation: $0.00
Contractor Company:
Contractor Name:

ADJOINING PROPERTY FINDINGS

Date: **9/28/2005**
Permit Type: **EPP**
Description: **MISC. MECHANICAL & PLUMBING**

Permit Description: **PLUMBING PERMIT-NON RESID**
Work Class:
Proposed Use:
Permit Number: 05-00001485
Status:
Valuation: $0.00
Contractor Company:
Contractor Name:

C.O. Issued Date: **3/30/2007**
Date: **3/31/2005**
Permit Type: **EBP**
Description: **REISSUE EXPIRED PERMIT(S)**

Permit Description: **BUILDING PERMIT**
Work Class: REISSUE EXPIRED PERMIT(S)
Proposed Use:
Permit Number: 05-00000462
Status:
Valuation: $6,422.00
Contractor Company:
Contractor Name: YOUNG ELECTRIC SIGN CO

C.O. Issued Date: **3/30/2007**
Date: **3/31/2005**
Permit Type: **EEP**
Description: **REISSUE EXPIRED PERMIT(S)**

Permit Description: **ELECTRIC PERMIT-NON RESID**
Work Class: REISSUE EXPIRED PERMIT(S)
Proposed Use:
Permit Number: 05-00000462
Status:
Valuation: $6,422.00
Contractor Company:
Contractor Name: YOUNG ELECTRIC SIGN CO

ADJOINING PROPERTY FINDINGS

C.O. Issued Date: **9/19/2007**
Date: **1/18/2005**
Permit Type: **EBP**
Description: **VEHICLE/BOAT SALES/SERVICE-NEW**

Permit Description: **BUILDING PERMIT**
Work Class: VEHICLE/BOAT SALES/SERVICE-NEW
Proposed Use:
Permit Number: 03-00000134
Status:
Valuation: $193,900.00
Contractor Company:
Contractor Name:

C.O. Issued Date: **9/19/2007**
Date: **1/18/2005**
Permit Type: **EEP**
Description: **VEHICLE/BOAT SALES/SERVICE-NEW**

Permit Description: **ELECTRIC PERMIT-NON RESID**
Work Class: VEHICLE/BOAT SALES/SERVICE-NEW
Proposed Use:
Permit Number: 03-00000134
Status:
Valuation: $193,900.00
Contractor Company:
Contractor Name:

C.O. Issued Date: **9/19/2007**
Date: **1/18/2005**
Permit Type: **FPO**
Description: **VEHICLE/BOAT SALES/SERVICE-NEW**

Permit Description: **DEPT. PERMIT OTHER FEES**
Work Class: VEHICLE/BOAT SALES/SERVICE-NEW
Proposed Use:
Permit Number: 03-00000134
Status:
Valuation: $193,900.00
Contractor Company:
Contractor Name:

ADJOINING PROPERTY FINDINGS

C.O. Issued Date: **9/19/2007**
Date: **1/18/2005**
Permit Type: **EBP**
Description: **VEHICLE/BOAT SALES/SERVICE-NEW**

Permit Description: **BUILDING PERMIT**
Work Class: VEHICLE/BOAT SALES/SERVICE-NEW
Proposed Use:
Permit Number: 03-00000142
Status:
Valuation: $64,913.00
Contractor Company:
Contractor Name:

C.O. Issued Date: **9/19/2007**
Date: **1/18/2005**
Permit Type: **EEP**
Description: **VEHICLE/BOAT SALES/SERVICE-NEW**

Permit Description: **ELECTRIC PERMIT-NON RESID**
Work Class: VEHICLE/BOAT SALES/SERVICE-NEW
Proposed Use:
Permit Number: 03-00000142
Status:
Valuation: $64,913.00
Contractor Company:
Contractor Name:

C.O. Issued Date: **9/19/2007**
Date: **1/18/2005**
Permit Type: **FPO**
Description: **VEHICLE/BOAT SALES/SERVICE-NEW**

Permit Description: **DEPT. PERMIT OTHER FEES**
Work Class: VEHICLE/BOAT SALES/SERVICE-NEW
Proposed Use:
Permit Number: 03-00000142
Status:
Valuation: $64,913.00
Contractor Company:
Contractor Name:

ADJOINING PROPERTY FINDINGS

Date: **9/7/2004**
Permit Type: **EEP**
Description: **ELECTRIC-CONSTRUCTION/TEMPORARY POWER**

Permit Description: **ELECTRIC PERMIT-NON RESID**
Work Class:
Proposed Use:
Permit Number: 04-00001665
Status:
Valuation: $0.00
Contractor Company:
Contractor Name: NATIONAL CONSTRUCTION RENTALS

Date: **8/3/2004**
Permit Type: **EBP**
Description: **VEHICLE/BOAT SALES/SERVICE-DEMOLITION**

Permit Description: **BUILDING PERMIT**
Work Class:
Proposed Use:
Permit Number: 04-00001413
Status:
Valuation: $0.00
Contractor Company:
Contractor Name:

Date: **2/5/2004**
Permit Type: **EBP**
Description: **SIGN(S)**

Permit Description: **BUILDING PERMIT**
Work Class:
Proposed Use:
Permit Number: 03-00002266
Status:
Valuation: $7,054.00
Contractor Company:
Contractor Name: YOUNG ELECTRIC SIGN CO

ADJOINING PROPERTY FINDINGS

Date: **2/5/2004**
Permit Type: **EEP**
Description: **SIGN(S)**

Permit Description: **ELECTRIC PERMIT-NON RESID**
Work Class:
Proposed Use:
Permit Number: 03-00002266
Status:
Valuation: $7,054.00
Contractor Company:
Contractor Name: YOUNG ELECTRIC SIGN CO

Date: **4/3/2002**
Permit Type: **EBP**
Description: **VEHICLE/BOAT SALES/SERVICE-DEMOLITION**

Permit Description: **BUILDING PERMIT**
Work Class:
Proposed Use:
Permit Number: 02-00000735
Status:
Valuation: $0.00
Contractor Company:
Contractor Name:

1784 N COAST HIGHWAY 101

Date: **11/20/2012**
Permit Type: **EBP**
Description: **REROOF**

Permit Description: **ENC BUILDING PERMIT**
Work Class:
Proposed Use:
Permit Number: 12-00001444
Status:
Valuation: $3,648.00
Contractor Company:
Contractor Name: URBACH ROOFING

ADJOINING PROPERTY FINDINGS

C.O. Issued Date: **5/26/2006**
Date: **5/18/2005**
Permit Type: **EBP**
Description: **DWELLING,APT. (ACC. BLDG)-TI/REMODEL/REPAIR**

Permit Description: **BUILDING PERMIT**
Work Class: DWELLING,APT. (ACC. BLDG)-TI/REMODE
Proposed Use:
Permit Number: 04-00002298
Status:
Valuation: $20,000.00
Contractor Company:
Contractor Name:

C.O. Issued Date: **5/26/2006**
Date: **5/18/2005**
Permit Type: **EEPD**
Description: **DWELLING,APT. (ACC. BLDG)-TI/REMODEL/REPAIR**

Permit Description: **ELECTRIC PERMIT-DWELLING**
Work Class: DWELLING,APT. (ACC. BLDG)-TI/REMODE
Proposed Use:
Permit Number: 04-00002298
Status:
Valuation: $20,000.00
Contractor Company:
Contractor Name:

C.O. Issued Date: **5/26/2006**
Date: **5/18/2005**
Permit Type: **EPPD**
Description: **DWELLING,APT. (ACC. BLDG)-TI/REMODEL/REPAIR**

Permit Description: **PLUMBING PERMIT-DWELLING**
Work Class: DWELLING,APT. (ACC. BLDG)-TI/REMODE
Proposed Use:
Permit Number: 04-00002298
Status:
Valuation: $20,000.00
Contractor Company:
Contractor Name:

ADJOINING PROPERTY FINDINGS

C.O. Issued Date: **5/26/2006**
Date: **5/18/2005**
Permit Type: **FPO**
Description: **DWELLING,APT. (ACC. BLDG)-TI/REMODEL/REPAIR**

Permit Description: **DEPT. PERMIT OTHER FEES**
Work Class: DWELLING,APT. (ACC. BLDG)-TI/REMODE
Proposed Use:
Permit Number: 04-00002298
Status:
Valuation: $20,000.00
Contractor Company:
Contractor Name:

C.O. Issued Date: **3/2/2005**
Date: **12/27/2004**
Permit Type: **EBP**
Description: **DWELLING,APT. (ACC. BLDG)-TI/REMODEL/REPAIR**

Permit Description: **BUILDING PERMIT**
Work Class: DWELLING,APT. (ACC. BLDG)-TI/REMODE
Proposed Use:
Permit Number: 04-00002198
Status:
Valuation: $2,000.00
Contractor Company:
Contractor Name:

C.O. Issued Date: **3/2/2005**
Date: **12/27/2004**
Permit Type: **EEPD**
Description: **DWELLING,APT. (ACC. BLDG)-TI/REMODEL/REPAIR**

Permit Description: **ELECTRIC PERMIT-DWELLING**
Work Class: DWELLING,APT. (ACC. BLDG)-TI/REMODE
Proposed Use:
Permit Number: 04-00002198
Status:
Valuation: $2,000.00
Contractor Company:
Contractor Name:

ADJOINING PROPERTY FINDINGS

C.O. Issued Date: **3/2/2005**
Date: **12/27/2004**
Permit Type: **EPPD**
Description: **DWELLING,APT. (ACC. BLDG)-TI/REMODEL/REPAIR**

Permit Description: **PLUMBING PERMIT-DWELLING**
Work Class: DWELLING,APT. (ACC. BLDG)-TI/REMODE
Proposed Use:
Permit Number: 04-00002198
Status:
Valuation: $2,000.00
Contractor Company:
Contractor Name:

C.O. Issued Date: **3/2/2005**
Date: **12/27/2004**
Permit Type: **FPO**
Description: **DWELLING,APT. (ACC. BLDG)-TI/REMODEL/REPAIR**

Permit Description: **DEPT. PERMIT OTHER FEES**
Work Class: DWELLING,APT. (ACC. BLDG)-TI/REMODE
Proposed Use:
Permit Number: 04-00002198
Status:
Valuation: $2,000.00
Contractor Company:
Contractor Name:

Date: **9/22/2004**
Permit Type: **FPO**
Description: **FIRE ALARM SYSTEM**

Permit Description: **DEPT. PERMIT OTHER FEES**
Work Class:
Proposed Use:
Permit Number: 04-00001757
Status:
Valuation: $0.00
Contractor Company:
Contractor Name:

ADJOINING PROPERTY FINDINGS

Date: **1/28/2004**
Permit Type: **EEPD**
Description: **ELECTRIC-SERVICE INCREASE/RELOCATION/NEW**

Permit Description: **ELECTRIC PERMIT-DWELLING**
Work Class:
Proposed Use:
Permit Number: 04-00000164
Status:
Valuation: $0.00
Contractor Company:
Contractor Name:

Date: **7/11/2003**
Permit Type: **EPPD**
Description: **PLUMBING-WATER REPIPE**

Permit Description: **PLUMBING PERMIT-DWELLING**
Work Class:
Proposed Use:
Permit Number: 03-00001358
Status:
Valuation: $0.00
Contractor Company:
Contractor Name: ANDERSON, WALTER PLUMBING INC

1786 N COAST HIGHWAY 101

Date: **8/22/2017**
Permit Type: **EEPD**
Description: **ELECTRIC-ROOF MOUNTED PHOTO VOLTAIC SYSTEM**

Permit Description: **ENC ELECTRIC PERMIT-DWELLING**
Work Class:
Proposed Use:
Permit Number: 17-00001282
Status:
Valuation: $0.00
Contractor Company:
Contractor Name: PURE SOLAR POWER

ADJOINING PROPERTY FINDINGS

Date: **8/22/2017**
Permit Type: **YFCF**
Description: **ELECTRIC-ROOF MOUNTED PHOTO VOLTAIC SYSTEM**

Permit Description: **FIRE FEES COMMERCIAL -JAN 2016**
Work Class:
Proposed Use:
Permit Number: 17-00001282
Status:
Valuation: $0.00
Contractor Company:
Contractor Name: PURE SOLAR POWER

Date: **5/12/2017**
Permit Type: **EPPD**
Description: **PLUMBING-SEWER (NEW/CONVERSION/REPAIR)**

Permit Description: **ENC PLUMBING PERMIT-DWELLING**
Work Class:
Proposed Use:
Permit Number: 17-00000878
Status:
Valuation: $0.00
Contractor Company:
Contractor Name: AMERICAN RESIDENTIAL SVCS-ARS

Date: **1/23/2012**
Permit Type: **EPPD**
Description: **PLUMBING-GAS (INSTALL/REPAIR)**

Permit Description: **ENC PLUMBING PERMIT-DWELLING**
Work Class:
Proposed Use:
Permit Number: 12-00000091
Status:
Valuation: $0.00
Contractor Company:
Contractor Name: MARLETT MECHANICAL & SUPPLIES

ADJOINING PROPERTY FINDINGS

Date: **8/7/2003**
Permit Type: **EEPD**
Description: **ELECTRIC-MISCELLANEOUS**

Permit Description: **ELECTRIC PERMIT-DWELLING**
Work Class:
Proposed Use:
Permit Number: 03-00001510
Status:
Valuation: $0.00
Contractor Company:
Contractor Name: FLEET SERVICES

Date: **9/7/1999**
Permit Type: **EPPD**
Description: **PLUMBING-GAS (INSTALL/REPAIR)**

Permit Description: **PLUMBING PERMIT-DWELLING**
Work Class:
Proposed Use:
Permit Number: 99-00001512
Status:
Valuation: $0.00
Contractor Company:
Contractor Name:

Date: **8/9/1999**
Permit Type: **EPP**
Description: **PLUMBING-WATER HEATER (INSTALL/REPLACE)**

Permit Description: **PLUMBING PERMIT-NON RESID**
Work Class:
Proposed Use:
Permit Number: 99-00001362
Status:
Valuation: $0.00
Contractor Company:
Contractor Name: FOSTER, A & J PLUMBING

ADJOINING PROPERTY FINDINGS

1950 N COAST HIGHWAY 101

Date:	**5/22/2008**
Permit Type:	**EBP**
Description:	**EATING/DRINKING-TI/REMODEL/REPAIR**
Permit Description:	**BUILDING PERMIT**
Work Class:	
Proposed Use:	
Permit Number:	08-00000679
Status:	
Valuation:	$6,000.00
Contractor Company:	
Contractor Name:	

C.O. Issued Date:	**6/3/2003**
Date:	**3/25/2003**
Permit Type:	**EBP**
Description:	**EATING/DRINKING-TI/REMODEL/REPAIR**
Permit Description:	**BUILDING PERMIT**
Work Class:	EATING/DRINKING-TI/REMODEL/REPAIR
Proposed Use:	
Permit Number:	03-00000408
Status:	
Valuation:	$25,000.00
Contractor Company:	
Contractor Name:	EMERCON INC.

C.O. Issued Date:	**6/3/2003**
Date:	**3/25/2003**
Permit Type:	**EEP**
Description:	**EATING/DRINKING-TI/REMODEL/REPAIR**
Permit Description:	**ELECTRIC PERMIT-NON RESID**
Work Class:	EATING/DRINKING-TI/REMODEL/REPAIR
Proposed Use:	
Permit Number:	03-00000408
Status:	
Valuation:	$25,000.00
Contractor Company:	
Contractor Name:	EMERCON INC.

ADJOINING PROPERTY FINDINGS

C.O. Issued Date: **6/3/2003**
Date: **3/25/2003**
Permit Type: **FPO**
Description: **EATING/DRINKING-TI/REMODEL/REPAIR**

Permit Description: **DEPT. PERMIT OTHER FEES**
Work Class: EATING/DRINKING-TI/REMODEL/REPAIR
Proposed Use:
Permit Number: 03-00000408
Status:
Valuation: $25,000.00
Contractor Company:
Contractor Name: EMERCON INC.

Date: **12/5/2002**
Permit Type: **EEP**
Description: **ELECTRIC-MISCELLANEOUS**

Permit Description: **ELECTRIC PERMIT-NON RESID**
Work Class:
Proposed Use:
Permit Number: 02-00002524
Status:
Valuation: $0.00
Contractor Company:
Contractor Name: EMERCON INC.

C.O. Issued Date: **9/8/2000**
Date: **8/9/2000**
Permit Type: **EBP**
Description: **SIGN(S)**

Permit Description: **BUILDING PERMIT**
Work Class: SIGN(S)
Proposed Use:
Permit Number: 00-00001312
Status:
Valuation: $2,363.00
Contractor Company:
Contractor Name: BOO BOO'S GRAPHICS

ADJOINING PROPERTY FINDINGS

C.O. Issued Date: **9/8/2000**
Date: **8/9/2000**
Permit Type: **EEP**
Description: **SIGN(S)**

Permit Description: **ELECTRIC PERMIT-NON RESID**
Work Class: SIGN(S)
Proposed Use:
Permit Number: 00-00001312
Status:
Valuation: $2,363.00
Contractor Company:
Contractor Name: BOO BOO'S GRAPHICS

Date: **6/11/1992**
Permit Type: **EBP**
Description: **SIGN(S)**

Permit Description: **BUILDING PERMIT**
Work Class:
Proposed Use:
Permit Number: 92-00000777
Status:
Valuation: $2,098.00
Contractor Company:
Contractor Name: CLEAR COMMUNICATIONS

Date: **6/11/1992**
Permit Type: **EEP**
Description: **SIGN(S)**

Permit Description: **ELECTRIC PERMIT-NON RESID**
Work Class:
Proposed Use:
Permit Number: 92-00000777
Status:
Valuation: $2,098.00
Contractor Company:
Contractor Name: CLEAR COMMUNICATIONS

ADJOINING PROPERTY FINDINGS

Date: **7/26/1990**
Permit Type: **EBP**
Description: **SIGN(S)**

Permit Description: **BUILDING PERMIT**
Work Class:
Proposed Use:
Permit Number: 90-00000694
Status:
Valuation: $2,625.00
Contractor Company:
Contractor Name:

Date: **7/26/1990**
Permit Type: **EEP**
Description: **SIGN(S)**

Permit Description: **ELECTRIC PERMIT-NON RESID**
Work Class:
Proposed Use:
Permit Number: 90-00000694
Status:
Valuation: $2,625.00
Contractor Company:
Contractor Name:

C.O. Issued Date: **5/23/1991**
Date: **4/11/1990**
Permit Type: **EBP**
Description: **SIGN(S)**

Permit Description: **BUILDING PERMIT**
Work Class: SIGN(S)
Proposed Use:
Permit Number: 90-00000320
Status:
Valuation: $2,575.00
Contractor Company:
Contractor Name:

ADJOINING PROPERTY FINDINGS

C.O. Issued Date: **5/23/1991**
Date: **4/11/1990**
Permit Type: **EEP**
Description: **SIGN(S)**

Permit Description: **ELECTRIC PERMIT-NON RESID**
Work Class: SIGN(S)
Proposed Use:
Permit Number: 90-00000320
Status:
Valuation: $2,575.00
Contractor Company:
Contractor Name:

1967 N COAST HIGHWAY 101

Date: **1/17/2012**
Permit Type: **EMPD**
Description: **MECH-HEATING/AIR COND.- NEW, REPLACE, REPAIR**

Permit Description: **ENC MECHANICAL PERMIT-DWELLING**
Work Class:
Proposed Use:
Permit Number: 12-00000062
Status:
Valuation: $0.00
Contractor Company:
Contractor Name: INDOOR WEATHER

C.O. Issued Date: **3/1/2004**
Date: **2/12/2004**
Permit Type: **EBP**
Description: **SIGN(S)**

Permit Description: **BUILDING PERMIT**
Work Class: SIGN(S)
Proposed Use:
Permit Number: 04-00000269
Status:
Valuation: $616.00
Contractor Company:
Contractor Name: CUSTOM MEDIA MANUFACTURING

ADJOINING PROPERTY FINDINGS

C.O. Issued Date: **5/18/2004**
Date: **9/15/2003**
Permit Type: **EBP**
Description: **REROOF**

Permit Description: **BUILDING PERMIT**
Work Class: REROOF
Proposed Use:
Permit Number: 03-00001731
Status:
Valuation: $3,810.00
Contractor Company:
Contractor Name: JOHNSON, ERIC ROOF SYSTEMS

Date: **3/11/1994**
Permit Type: **EPP**
Description: **PLUMBING-MISCELLANEOUS**

Permit Description: **PLUMBING PERMIT-NON RESID**
Work Class:
Proposed Use:
Permit Number: 94-00000251
Status:
Valuation: $0.00
Contractor Company:
Contractor Name:

C.O. Issued Date: **5/25/1994**
Date: **9/23/1993**
Permit Type: **EBP**
Description: **OFFICE-NEW**

Permit Description: **BUILDING PERMIT**
Work Class: OFFICE-NEW
Proposed Use:
Permit Number: 93-00001034
Status:
Valuation: $8,370.00
Contractor Company:
Contractor Name:

ADJOINING PROPERTY FINDINGS

C.O. Issued Date: **5/25/1994**
Date: **9/23/1993**
Permit Type: **FPM**
Description: **OFFICE-NEW**

Permit Description: **DEPT. MITIGATION PERMIT**
Work Class: OFFICE-NEW
Proposed Use:
Permit Number: 93-00001034
Status:
Valuation: $8,370.00
Contractor Company:
Contractor Name:

C.O. Issued Date: **9/15/1988**
Date: **10/28/1987**
Permit Type: **EBP**
Description: **OFFICE-NEW**

Permit Description: **BUILDING PERMIT**
Work Class: OFFICE-NEW
Proposed Use:
Permit Number: 87-00000313
Status:
Valuation: $65,077.00
Contractor Company:
Contractor Name:

C.O. Issued Date: **9/15/1988**
Date: **10/28/1987**
Permit Type: **EEP**
Description: **OFFICE-NEW**

Permit Description: **ELECTRIC PERMIT-NON RESID**
Work Class: OFFICE-NEW
Proposed Use:
Permit Number: 87-00000313
Status:
Valuation: $65,077.00
Contractor Company:
Contractor Name:

ADJOINING PROPERTY FINDINGS

C.O. Issued Date: **9/15/1988**
Date: **10/28/1987**
Permit Type: **EPP**
Description: **OFFICE-NEW**

Permit Description: **PLUMBING PERMIT-NON RESID**
Work Class: OFFICE-NEW
Proposed Use:
Permit Number: 87-00000313
Status:
Valuation: $65,077.00
Contractor Company:
Contractor Name:

N VULCAN AVE

1803 N VULCAN AVE

Date: **6/4/2018**
Permit Type: **EPPD**
Description: **PLUMBING-GAS (INSTALL/REPAIR)**

Permit Description: **ENC PLUMBING PERMIT-DWELLING**
Work Class:
Proposed Use:
Permit Number: 18-00001259
Status:
Valuation: $0.00
Contractor Company:
Contractor Name: ASAP HOLDING CO DBA ASAP DRAIN

ADJOINING PROPERTY FINDINGS

Date:
Permit Type:
Description:

Permit Description:
Work Class:
Proposed Use:
Permit Number:
Status:
Valuation: $0.00
Contractor Company:
Contractor Name:

1827 N VULCAN AVE

Date: **10/17/2017**
Permit Type: **EEPD**
Description: **ELECTRIC-SERVICE INCREASE/RELOCATION/NEW**

Permit Description: **ENC ELECTRIC PERMIT-DWELLING**
Work Class:
Proposed Use:
Permit Number: 17-00001909
Status:
Valuation: $0.00
Contractor Company:
Contractor Name: OCHOA ELECTRIC

Date: **1/8/2002**
Permit Type: **EEPD**
Description: **ELECTRIC-MISCELLANEOUS**

Permit Description: **ELECTRIC PERMIT-DWELLING**
Work Class:
Proposed Use:
Permit Number: 02-00000034
Status:
Valuation: $0.00
Contractor Company:
Contractor Name:

ADJOINING PROPERTY FINDINGS

1835 N VULCAN AVE

Date:	**5/10/2004**
Permit Type:	**EEPD**
Description:	**ELECTRIC-CONVERT TO UNDERGROUND SERVICE**
Permit Description:	**ELECTRIC PERMIT-DWELLING**
Work Class:	
Proposed Use:	
Permit Number:	04-00000850
Status:	
Valuation:	$0.00
Contractor Company:	
Contractor Name:	SOUTHERN CONTRACTING CO

1845 N VULCAN AVE

Date:	**5/10/2004**
Permit Type:	**EEPD**
Description:	**ELECTRIC-CONVERT TO UNDERGROUND SERVICE**
Permit Description:	**ELECTRIC PERMIT-DWELLING**
Work Class:	
Proposed Use:	
Permit Number:	04-00000851
Status:	
Valuation:	$0.00
Contractor Company:	
Contractor Name:	SOUTHERN CONTRACTING CO

ADJOINING PROPERTY FINDINGS

1853 N VULCAN AVE

Date:	**1/5/2018**
Permit Type:	**EBP**
Description:	**REROOF**
Permit Description:	**ENC BUILDING PERMIT**
Work Class:	
Proposed Use:	
Permit Number:	18-00000037
Status:	
Valuation:	$3,534.00
Contractor Company:	
Contractor Name:	GASTELUM ROOFING

Date:	**3/19/2009**
Permit Type:	**EMPD**
Description:	**MECH-HEATING/AIR COND.- NEW, REPLACE, REPAIR**
Permit Description:	**MECHANICAL PERMIT-DWELLING**
Work Class:	
Proposed Use:	
Permit Number:	09-00000300
Status:	
Valuation:	$19,373.00
Contractor Company:	
Contractor Name:	ACTION COMFORT SYSTEMS

Date:	**1/19/2006**
Permit Type:	**EPPD**
Description:	**PLUMBING-WATER REPIPE**
Permit Description:	**PLUMBING PERMIT-DWELLING**
Work Class:	
Proposed Use:	
Permit Number:	06-00000091
Status:	
Valuation:	$0.00
Contractor Company:	
Contractor Name:	PIPES PLUMBING

ADJOINING PROPERTY FINDINGS

Date: **12/14/2005**
Permit Type: **EPPD**
Description: **PLUMBING-WATER REPIPE**

Permit Description: **PLUMBING PERMIT-DWELLING**
Work Class:
Proposed Use:
Permit Number: 05-00001915
Status:
Valuation: $0.00
Contractor Company:
Contractor Name: PIPES PLUMBING

Date: **5/10/2004**
Permit Type: **EEPD**
Description: **ELECTRIC-CONVERT TO UNDERGROUND SERVICE**

Permit Description: **ELECTRIC PERMIT-DWELLING**
Work Class:
Proposed Use:
Permit Number: 04-00000819
Status:
Valuation: $0.00
Contractor Company:
Contractor Name: SOUTHERN CONTRACTING CO

1859 N VULCAN AVE

Date: **11/15/2012**
Permit Type: **ZFRF**
Description: **REISSUE EXPIRED PERMIT(S)**

Permit Description: **FIRE FEES RESIDENTIAL-JULY2009**
Work Class:
Proposed Use:
Permit Number: 11-00000756
Status:
Valuation: $0.00
Contractor Company:
Contractor Name: R Q L CONSTRUCTION

ADJOINING PROPERTY FINDINGS

Date: **8/24/2012**
Permit Type: **EBR**
Description: **REVISION TO PLANS-NO NEW FLOOR AREAS**

Permit Description: **ENC BUILDING PERMIT/PLAN REV.**
Work Class:
Proposed Use:
Permit Number: 12-00000944
Status:
Valuation: $0.00
Contractor Company:
Contractor Name: SHEA HOMES LIMITED PARTNERSHIP

Date: **7/13/2012**
Permit Type: **EBR**
Description: **REVISION TO PLANS-NO NEW FLOOR AREAS**

Permit Description: **ENC BUILDING PERMIT/PLAN REV.**
Work Class:
Proposed Use:
Permit Number: 12-00000545
Status:
Valuation: $0.00
Contractor Company:
Contractor Name: SHEA HOMES LIMITED PARTNERSHIP

Date: **8/29/2011**
Permit Type: **EBP**
Description: **REISSUE EXPIRED PERMIT(S)**

Permit Description: **ENC BUILDING PERMIT**
Work Class:
Proposed Use:
Permit Number: 11-00000756
Status:
Valuation: $0.00
Contractor Company:
Contractor Name: R Q L CONSTRUCTION

ADJOINING PROPERTY FINDINGS

Date: **8/29/2011**
Permit Type: **EEPD**
Description: **REISSUE EXPIRED PERMIT(S)**

Permit Description: **ENC ELECTRIC PERMIT-DWELLING**
Work Class:
Proposed Use:
Permit Number: 11-00000756
Status:
Valuation: $0.00
Contractor Company:
Contractor Name: R Q L CONSTRUCTION

Date: **8/29/2011**
Permit Type: **EMPD**
Description: **REISSUE EXPIRED PERMIT(S)**

Permit Description: **ENC MECHANICAL PERMIT-DWELLING**
Work Class:
Proposed Use:
Permit Number: 11-00000756
Status:
Valuation: $0.00
Contractor Company:
Contractor Name: R Q L CONSTRUCTION

Date: **8/29/2011**
Permit Type: **EPPD**
Description: **REISSUE EXPIRED PERMIT(S)**

Permit Description: **ENC PLUMBING PERMIT-DWELLING**
Work Class:
Proposed Use:
Permit Number: 11-00000756
Status:
Valuation: $0.00
Contractor Company:
Contractor Name: R Q L CONSTRUCTION

ADJOINING PROPERTY FINDINGS

Date: **6/30/2009**
Permit Type: **EBP**
Description: **DWELLING,CONDO-NEW**

Permit Description: **BUILDING PERMIT**
Work Class:
Proposed Use:
Permit Number: 08-00001304
Status:
Valuation: $184,643.00
Contractor Company:
Contractor Name: SILVERLINE CONSTRUCTION

Date: **6/30/2009**
Permit Type: **EEPD**
Description: **DWELLING,CONDO-NEW**

Permit Description: **ELECTRIC PERMIT-DWELLING**
Work Class:
Proposed Use:
Permit Number: 08-00001304
Status:
Valuation: $184,643.00
Contractor Company:
Contractor Name: SILVERLINE CONSTRUCTION

Date: **6/30/2009**
Permit Type: **EMPD**
Description: **DWELLING,CONDO-NEW**

Permit Description: **MECHANICAL PERMIT-DWELLING**
Work Class:
Proposed Use:
Permit Number: 08-00001304
Status:
Valuation: $184,643.00
Contractor Company:
Contractor Name: SILVERLINE CONSTRUCTION

ADJOINING PROPERTY FINDINGS

Date: **6/30/2009**
Permit Type: **EPPD**
Description: **DWELLING,CONDO-NEW**

Permit Description: **PLUMBING PERMIT-DWELLING**
Work Class:
Proposed Use:
Permit Number: 08-00001304
Status:
Valuation: $184,643.00
Contractor Company:
Contractor Name: SILVERLINE CONSTRUCTION

Date: **10/9/2008**
Permit Type: **ZFC**
Description: **DWELLING,CONDO-NEW**

Permit Description: **FEES COMMERCIAL- JAN**
Work Class:
Proposed Use:
Permit Number: 08-00001304
Status:
Valuation: $2,007.00
Contractor Company:
Contractor Name: SILVERLINE CONSTRUCTION

Date: **10/9/2008**
Permit Type: **ZFMR**
Description: **DWELLING,CONDO-NEW**

Permit Description: **MITIGATION RES. MARCH**
Work Class:
Proposed Use:
Permit Number: 08-00001304
Status:
Valuation: $6.00
Contractor Company:
Contractor Name: SILVERLINE CONSTRUCTION

ADJOINING PROPERTY FINDINGS

1861 N VULCAN AVE

Date: **11/15/2012**
Permit Type: **ZFRF**
Description: **REISSUE EXPIRED PERMIT(S)**

Permit Description: **FIRE FEES RESIDENTIAL-JULY2009**
Work Class:
Proposed Use:
Permit Number: 11-00000755
Status:
Valuation: $0.00
Contractor Company:
Contractor Name: R Q L CONSTRUCTION

Date: **8/29/2011**
Permit Type: **EBP**
Description: **REISSUE EXPIRED PERMIT(S)**

Permit Description: **ENC BUILDING PERMIT**
Work Class:
Proposed Use:
Permit Number: 11-00000755
Status:
Valuation: $0.00
Contractor Company:
Contractor Name: R Q L CONSTRUCTION

Date: **8/29/2011**
Permit Type: **EEPD**
Description: **REISSUE EXPIRED PERMIT(S)**

Permit Description: **ENC ELECTRIC PERMIT-DWELLING**
Work Class:
Proposed Use:
Permit Number: 11-00000755
Status:
Valuation: $0.00
Contractor Company:
Contractor Name: R Q L CONSTRUCTION

ADJOINING PROPERTY FINDINGS

Date: **8/29/2011**
Permit Type: **EMPD**
Description: **REISSUE EXPIRED PERMIT(S)**

Permit Description: **ENC MECHANICAL PERMIT-DWELLING**
Work Class:
Proposed Use:
Permit Number: 11-00000755
Status:
Valuation: $0.00
Contractor Company:
Contractor Name: R Q L CONSTRUCTION

Date: **8/29/2011**
Permit Type: **EPPD**
Description: **REISSUE EXPIRED PERMIT(S)**

Permit Description: **ENC PLUMBING PERMIT-DWELLING**
Work Class:
Proposed Use:
Permit Number: 11-00000755
Status:
Valuation: $0.00
Contractor Company:
Contractor Name: R Q L CONSTRUCTION

Date: **6/30/2009**
Permit Type: **EBP**
Description: **DWELLING,CONDO-NEW**

Permit Description: **BUILDING PERMIT**
Work Class:
Proposed Use:
Permit Number: 08-00001303
Status:
Valuation: $183,018.00
Contractor Company:
Contractor Name: SILVERLINE CONSTRUCTION

ADJOINING PROPERTY FINDINGS

Date: **6/30/2009**
Permit Type: **EEPD**
Description: **DWELLING,CONDO-NEW**

Permit Description: **ELECTRIC PERMIT-DWELLING**
Work Class:
Proposed Use:
Permit Number: 08-00001303
Status:
Valuation: $183,018.00
Contractor Company:
Contractor Name: SILVERLINE CONSTRUCTION

Date: **6/30/2009**
Permit Type: **EMPD**
Description: **DWELLING,CONDO-NEW**

Permit Description: **MECHANICAL PERMIT-DWELLING**
Work Class:
Proposed Use:
Permit Number: 08-00001303
Status:
Valuation: $183,018.00
Contractor Company:
Contractor Name: SILVERLINE CONSTRUCTION

Date: **6/30/2009**
Permit Type: **EPPD**
Description: **DWELLING,CONDO-NEW**

Permit Description: **PLUMBING PERMIT-DWELLING**
Work Class:
Proposed Use:
Permit Number: 08-00001303
Status:
Valuation: $183,018.00
Contractor Company:
Contractor Name: SILVERLINE CONSTRUCTION

ADJOINING PROPERTY FINDINGS

Date: **10/9/2008**
Permit Type: **ZFC**
Description: **DWELLING,CONDO-NEW**

Permit Description: **FEES COMMERCIAL- JAN**
Work Class:
Proposed Use:
Permit Number: 08-00001303
Status:
Valuation: $2,007.00
Contractor Company:
Contractor Name: SILVERLINE CONSTRUCTION

Date: **10/9/2008**
Permit Type: **ZFMR**
Description: **DWELLING,CONDO-NEW**

Permit Description: **MITIGATION RES. MARCH**
Work Class:
Proposed Use:
Permit Number: 08-00001303
Status:
Valuation: $6.00
Contractor Company:
Contractor Name: SILVERLINE CONSTRUCTION

1863 N VULCAN AVE

Date: **11/15/2012**
Permit Type: **ZFRF**
Description: **REISSUE EXPIRED PERMIT(S)**

Permit Description: **FIRE FEES RESIDENTIAL-JULY2009**
Work Class:
Proposed Use:
Permit Number: 11-00000754
Status:
Valuation: $0.00
Contractor Company:
Contractor Name: R Q L CONSTRUCTION

ADJOINING PROPERTY FINDINGS

Date: **8/29/2011**
Permit Type: **EBP**
Description: **REISSUE EXPIRED PERMIT(S)**

Permit Description: **ENC BUILDING PERMIT**
Work Class:
Proposed Use:
Permit Number: 11-00000754
Status:
Valuation: $0.00
Contractor Company:
Contractor Name: R Q L CONSTRUCTION

Date: **8/29/2011**
Permit Type: **EEPD**
Description: **REISSUE EXPIRED PERMIT(S)**

Permit Description: **ENC ELECTRIC PERMIT-DWELLING**
Work Class:
Proposed Use:
Permit Number: 11-00000754
Status:
Valuation: $0.00
Contractor Company:
Contractor Name: R Q L CONSTRUCTION

Date: **8/29/2011**
Permit Type: **EMPD**
Description: **REISSUE EXPIRED PERMIT(S)**

Permit Description: **ENC MECHANICAL PERMIT-DWELLING**
Work Class:
Proposed Use:
Permit Number: 11-00000754
Status:
Valuation: $0.00
Contractor Company:
Contractor Name: R Q L CONSTRUCTION

ADJOINING PROPERTY FINDINGS

Date: **8/29/2011**
Permit Type: **EPPD**
Description: **REISSUE EXPIRED PERMIT(S)**

Permit Description: **ENC PLUMBING PERMIT-DWELLING**
Work Class:
Proposed Use:
Permit Number: 11-00000754
Status:
Valuation: $0.00
Contractor Company:
Contractor Name: R Q L CONSTRUCTION

Date: **6/30/2009**
Permit Type: **EBP**
Description: **DWELLING,CONDO-NEW**

Permit Description: **BUILDING PERMIT**
Work Class:
Proposed Use:
Permit Number: 08-00001302
Status:
Valuation: $190,254.00
Contractor Company:
Contractor Name: SILVERLINE CONSTRUCTION

Date: **6/30/2009**
Permit Type: **EEPD**
Description: **DWELLING,CONDO-NEW**

Permit Description: **ELECTRIC PERMIT-DWELLING**
Work Class:
Proposed Use:
Permit Number: 08-00001302
Status:
Valuation: $190,254.00
Contractor Company:
Contractor Name: SILVERLINE CONSTRUCTION

ADJOINING PROPERTY FINDINGS

Date: **6/30/2009**
Permit Type: **EMPD**
Description: **DWELLING,CONDO-NEW**

Permit Description: **MECHANICAL PERMIT-DWELLING**
Work Class:
Proposed Use:
Permit Number: 08-00001302
Status:
Valuation: $190,254.00
Contractor Company:
Contractor Name: SILVERLINE CONSTRUCTION

Date: **6/30/2009**
Permit Type: **EPPD**
Description: **DWELLING,CONDO-NEW**

Permit Description: **PLUMBING PERMIT-DWELLING**
Work Class:
Proposed Use:
Permit Number: 08-00001302
Status:
Valuation: $190,254.00
Contractor Company:
Contractor Name: SILVERLINE CONSTRUCTION

Date: **10/9/2008**
Permit Type: **ZFC**
Description: **DWELLING,CONDO-NEW**

Permit Description: **FEES COMMERCIAL- JAN**
Work Class:
Proposed Use:
Permit Number: 08-00001302
Status:
Valuation: $2,007.00
Contractor Company:
Contractor Name: SILVERLINE CONSTRUCTION

ADJOINING PROPERTY FINDINGS

Date: **10/9/2008**
Permit Type: **ZFMR**
Description: **DWELLING,CONDO-NEW**

Permit Description: **MITIGATION RES. MARCH**
Work Class:
Proposed Use:
Permit Number: 08-00001302
Status:
Valuation: $6.00
Contractor Company:
Contractor Name: SILVERLINE CONSTRUCTION

1865 N VULCAN AVE

Date: **6/24/2009**
Permit Type: **EBP**
Description: **DWELLING,SFD W/ACC UNIT-DEMO/REMOVE ---------**

Permit Description: **BUILDING PERMIT**
Work Class:
Proposed Use:
Permit Number: 09-00000653
Status:
Valuation: $4,500.00
Contractor Company:
Contractor Name: SILVERLINE CONSTRUCTION

Date: **2/23/1993**
Permit Type: **EPPD**
Description: **PLUMBING-GAS (INSTALL/REPAIR)**

Permit Description: **PLUMBING PERMIT-DWELLING**
Work Class:
Proposed Use:
Permit Number: 93-00000177
Status:
Valuation: $0.00
Contractor Company:
Contractor Name: WELCH PLUMBING

ADJOINING PROPERTY FINDINGS

Date: **9/29/1988**
Permit Type: **EPPD**
Description: **PLUMBING-SEWER (NEW/CONVERSION/REPAIR)**

Permit Description: **PLUMBING PERMIT-DWELLING**
Work Class:
Proposed Use:
Permit Number: 88-00000952
Status:
Valuation: $0.00
Contractor Company:
Contractor Name:

1867 N VULCAN AVE

Date: **11/15/2012**
Permit Type: **ZFRF**
Description: **REISSUE EXPIRED PERMIT(S)**

Permit Description: **FIRE FEES RESIDENTIAL-JULY2009**
Work Class:
Proposed Use:
Permit Number: 11-00000753
Status:
Valuation: $0.00
Contractor Company:
Contractor Name: R Q L CONSTRUCTION

Date: **8/29/2011**
Permit Type: **EBP**
Description: **REISSUE EXPIRED PERMIT(S)**

Permit Description: **ENC BUILDING PERMIT**
Work Class:
Proposed Use:
Permit Number: 11-00000753
Status:
Valuation: $0.00
Contractor Company:
Contractor Name: R Q L CONSTRUCTION

ADJOINING PROPERTY FINDINGS

Date: **8/29/2011**
Permit Type: **EEPD**
Description: **REISSUE EXPIRED PERMIT(S)**

Permit Description: **ENC ELECTRIC PERMIT-DWELLING**
Work Class:
Proposed Use:
Permit Number: 11-00000753
Status:
Valuation: $0.00
Contractor Company:
Contractor Name: R Q L CONSTRUCTION

Date: **8/29/2011**
Permit Type: **EMPD**
Description: **REISSUE EXPIRED PERMIT(S)**

Permit Description: **ENC MECHANICAL PERMIT-DWELLING**
Work Class:
Proposed Use:
Permit Number: 11-00000753
Status:
Valuation: $0.00
Contractor Company:
Contractor Name: R Q L CONSTRUCTION

Date: **8/29/2011**
Permit Type: **EPPD**
Description: **REISSUE EXPIRED PERMIT(S)**

Permit Description: **ENC PLUMBING PERMIT-DWELLING**
Work Class:
Proposed Use:
Permit Number: 11-00000753
Status:
Valuation: $0.00
Contractor Company:
Contractor Name: R Q L CONSTRUCTION

ADJOINING PROPERTY FINDINGS

Date: **6/30/2009**
Permit Type: **EBP**
Description: **DWELLING,CONDO-NEW**

Permit Description: **BUILDING PERMIT**
Work Class:
Proposed Use:
Permit Number: 08-00001301
Status:
Valuation: $185,356.00
Contractor Company:
Contractor Name: SILVERLINE CONSTRUCTION

Date: **6/30/2009**
Permit Type: **EEPD**
Description: **DWELLING,CONDO-NEW**

Permit Description: **ELECTRIC PERMIT-DWELLING**
Work Class:
Proposed Use:
Permit Number: 08-00001301
Status:
Valuation: $185,356.00
Contractor Company:
Contractor Name: SILVERLINE CONSTRUCTION

Date: **6/30/2009**
Permit Type: **EMPD**
Description: **DWELLING,CONDO-NEW**

Permit Description: **MECHANICAL PERMIT-DWELLING**
Work Class:
Proposed Use:
Permit Number: 08-00001301
Status:
Valuation: $185,356.00
Contractor Company:
Contractor Name: SILVERLINE CONSTRUCTION

ADJOINING PROPERTY FINDINGS

Date: **6/30/2009**
Permit Type: **EPPD**
Description: **DWELLING,CONDO-NEW**

Permit Description: **PLUMBING PERMIT-DWELLING**
Work Class:
Proposed Use:
Permit Number: 08-00001301
Status:
Valuation: $185,356.00
Contractor Company:
Contractor Name: SILVERLINE CONSTRUCTION

Date: **10/9/2008**
Permit Type: **ZFC**
Description: **DWELLING,CONDO-NEW**

Permit Description: **FEES COMMERCIAL- JAN**
Work Class:
Proposed Use:
Permit Number: 08-00001301
Status:
Valuation: $2,007.00
Contractor Company:
Contractor Name: SILVERLINE CONSTRUCTION

Date: **10/9/2008**
Permit Type: **ZFMR**
Description: **DWELLING,CONDO-NEW**

Permit Description: **MITIGATION RES. MARCH**
Work Class:
Proposed Use:
Permit Number: 08-00001301
Status:
Valuation: $6.00
Contractor Company:
Contractor Name: SILVERLINE CONSTRUCTION

ADJOINING PROPERTY FINDINGS

1869 N VULCAN AVE

Date: **11/15/2012**
Permit Type: **ZFCF**
Description: **REISSUE EXPIRED PERMIT(S)**

Permit Description: **FIRE FEES COMMERCIAL-JULY 2009**
Work Class:
Proposed Use:
Permit Number: 11-00000752
Status:
Valuation: $0.00
Contractor Company:
Contractor Name: R Q L CONSTRUCTION

Date: **9/17/2012**
Permit Type: **EBR**
Description: **TRUSS APPROVAL/TRUSS REVISION**

Permit Description: **ENC BUILDING PERMIT/PLAN REV.**
Work Class:
Proposed Use:
Permit Number: 12-00001128
Status:
Valuation: $0.00
Contractor Company:
Contractor Name: SHEA HOMES LIMITED PARTNERSHIP

Date: **8/24/2012**
Permit Type: **EBR**
Description: **REVISION TO PLANS-NO NEW FLOOR AREAS**

Permit Description: **ENC BUILDING PERMIT/PLAN REV.**
Work Class:
Proposed Use:
Permit Number: 12-00000945
Status:
Valuation: $0.00
Contractor Company:
Contractor Name: SHEA HOMES LIMITED PARTNERSHIP

ADJOINING PROPERTY FINDINGS

Date: **7/19/2012**
Permit Type: **EBR**
Description: **REVISION TO PLANS-NO NEW FLOOR AREAS**

Permit Description: **ENC BUILDING PERMIT/PLAN REV.**
Work Class:
Proposed Use:
Permit Number: 12-00000881
Status:
Valuation: $0.00
Contractor Company:
Contractor Name: SHEA HOMES LIMITED PARTNERSHIP

Date: **8/29/2011**
Permit Type: **EBP**
Description: **REISSUE EXPIRED PERMIT(S)**

Permit Description: **ENC BUILDING PERMIT**
Work Class:
Proposed Use:
Permit Number: 11-00000752
Status:
Valuation: $0.00
Contractor Company:
Contractor Name: R Q L CONSTRUCTION

Date: **8/29/2011**
Permit Type: **EEPD**
Description: **REISSUE EXPIRED PERMIT(S)**

Permit Description: **ENC ELECTRIC PERMIT-DWELLING**
Work Class:
Proposed Use:
Permit Number: 11-00000752
Status:
Valuation: $0.00
Contractor Company:
Contractor Name: R Q L CONSTRUCTION

ADJOINING PROPERTY FINDINGS

Date: **8/29/2011**
Permit Type: **EMPD**
Description: **REISSUE EXPIRED PERMIT(S)**

Permit Description: **ENC MECHANICAL PERMIT-DWELLING**
Work Class:
Proposed Use:
Permit Number: 11-00000752
Status:
Valuation: $0.00
Contractor Company:
Contractor Name: R Q L CONSTRUCTION

Date: **8/29/2011**
Permit Type: **EPPD**
Description: **REISSUE EXPIRED PERMIT(S)**

Permit Description: **ENC PLUMBING PERMIT-DWELLING**
Work Class:
Proposed Use:
Permit Number: 11-00000752
Status:
Valuation: $0.00
Contractor Company:
Contractor Name: R Q L CONSTRUCTION

Date: **6/30/2009**
Permit Type: **EBP**
Description: **DWELLING,CONDO-NEW**

Permit Description: **BUILDING PERMIT**
Work Class:
Proposed Use:
Permit Number: 08-00001299
Status:
Valuation: $187,200.00
Contractor Company:
Contractor Name: SILVERLINE CONSTRUCTION

ADJOINING PROPERTY FINDINGS

Date: **6/30/2009**
Permit Type: **EEPD**
Description: **DWELLING,CONDO-NEW**

Permit Description: **ELECTRIC PERMIT-DWELLING**
Work Class:
Proposed Use:
Permit Number: 08-00001299
Status:
Valuation: $187,200.00
Contractor Company:
Contractor Name: SILVERLINE CONSTRUCTION

Date: **6/30/2009**
Permit Type: **EMPD**
Description: **DWELLING,CONDO-NEW**

Permit Description: **MECHANICAL PERMIT-DWELLING**
Work Class:
Proposed Use:
Permit Number: 08-00001299
Status:
Valuation: $187,200.00
Contractor Company:
Contractor Name: SILVERLINE CONSTRUCTION

Date: **6/30/2009**
Permit Type: **EPPD**
Description: **DWELLING,CONDO-NEW**

Permit Description: **PLUMBING PERMIT-DWELLING**
Work Class:
Proposed Use:
Permit Number: 08-00001299
Status:
Valuation: $187,200.00
Contractor Company:
Contractor Name: SILVERLINE CONSTRUCTION

ADJOINING PROPERTY FINDINGS

Date: **10/9/2008**
Permit Type: **ZFC**
Description: **DWELLING,CONDO-NEW**

Permit Description: **FEES COMMERCIAL- JAN**
Work Class:
Proposed Use:
Permit Number: 08-00001299
Status:
Valuation: $2,007.00
Contractor Company:
Contractor Name: SILVERLINE CONSTRUCTION

Date: **10/9/2008**
Permit Type: **ZFMR**
Description: **DWELLING,CONDO-NEW**

Permit Description: **MITIGATION RES. MARCH**
Work Class:
Proposed Use:
Permit Number: 08-00001299
Status:
Valuation: $6.00
Contractor Company:
Contractor Name: SILVERLINE CONSTRUCTION

1873 N VULCAN AVE

Date: **4/25/2018**
Permit Type: **EBP**
Description: **DWELLING,SINGLE FAMILY-TI/REMODEL/REPAIR**

Permit Description: **ENC BUILDING PERMIT**
Work Class:
Proposed Use:
Permit Number: 18-00000934
Status:
Valuation: $38,000.00
Contractor Company:
Contractor Name: PACIFIC PLASTERING

ADJOINING PROPERTY FINDINGS

Date: **5/10/2004**
Permit Type: **EEPD**
Description: **ELECTRIC-CONVERT TO UNDERGROUND SERVICE**

Permit Description: **ELECTRIC PERMIT-DWELLING**
Work Class:
Proposed Use:
Permit Number: 04-00000820
Status:
Valuation: $0.00
Contractor Company:
Contractor Name: SOUTHERN CONTRACTING CO

1887 N VULCAN AVE

Date:
Permit Type:
Description:

Permit Description:
Work Class:
Proposed Use:
Permit Number:
Status:
Valuation: $0.00
Contractor Company:
Contractor Name:

ADJOINING PROPERTY FINDINGS

1939 N VULCAN AVE

Date: **2/9/2017**
Permit Type: **YFRF**
Description: **DWELLING,CONDO-NEW ++++++++++++++++++++++++++**

Permit Description: **FIRE FEES RESIDENTIAL JAN 2016**
Work Class:
Proposed Use:
Permit Number: 16-00000636
Status:
Valuation: $181,923.00
Contractor Company:
Contractor Name: SHEA HOMES LIMITED PARTNERSHIP

Date: **9/30/2016**
Permit Type: **EBP**
Description: **DWELLING,CONDO-NEW ++++++++++++++++++++++++++**

Permit Description: **ENC BUILDING PERMIT**
Work Class:
Proposed Use:
Permit Number: 16-00000636
Status:
Valuation: $181,923.00
Contractor Company:
Contractor Name: SHEA HOMES LIMITED PARTNERSHIP

Date: **9/30/2016**
Permit Type: **EEPD**
Description: **DWELLING,CONDO-NEW ++++++++++++++++++++++++++**

Permit Description: **ENC ELECTRIC PERMIT-DWELLING**
Work Class:
Proposed Use:
Permit Number: 16-00000636
Status:
Valuation: $181,923.00
Contractor Company:
Contractor Name: SHEA HOMES LIMITED PARTNERSHIP

ADJOINING PROPERTY FINDINGS

Date: **9/30/2016**
Permit Type: **EMPD**
Description: **DWELLING,CONDO-NEW ++++++++++++++++++++++++++**

Permit Description: **ENC MECHANICAL PERMIT-DWELLING**
Work Class:
Proposed Use:
Permit Number: 16-00000636
Status:
Valuation: $181,923.00
Contractor Company:
Contractor Name: SHEA HOMES LIMITED PARTNERSHIP

Date: **9/30/2016**
Permit Type: **EPPD**
Description: **DWELLING,CONDO-NEW ++++++++++++++++++++++++++**

Permit Description: **ENC PLUMBING PERMIT-DWELLING**
Work Class:
Proposed Use:
Permit Number: 16-00000636
Status:
Valuation: $181,923.00
Contractor Company:
Contractor Name: SHEA HOMES LIMITED PARTNERSHIP

Date: **5/10/2004**
Permit Type: **EEPD**
Description: **ELECTRIC-CONVERT TO UNDERGROUND SERVICE**

Permit Description: **ELECTRIC PERMIT-DWELLING**
Work Class:
Proposed Use:
Permit Number: 04-00000821
Status:
Valuation: $0.00
Contractor Company:
Contractor Name: SOUTHERN CONTRACTING CO

ADJOINING PROPERTY FINDINGS

1967 N VULCAN AVE

Date:	**10/9/2012**
Permit Type:	**EPPD**
Description:	**PLUMBING-GAS (INSTALL/REPAIR)**
Permit Description:	**ENC PLUMBING PERMIT-DWELLING**
Work Class:	
Proposed Use:	
Permit Number:	12-00001255
Status:	
Valuation:	$0.00
Contractor Company:	
Contractor Name:	UNIQUE RENOVATIONS

Date:	**5/10/2004**
Permit Type:	**EEPD**
Description:	**ELECTRIC-CONVERT TO UNDERGROUND SERVICE**
Permit Description:	**ELECTRIC PERMIT-DWELLING**
Work Class:	
Proposed Use:	
Permit Number:	04-00000822
Status:	
Valuation:	$0.00
Contractor Company:	
Contractor Name:	SOUTHERN CONTRACTING CO

Date:	**5/10/2004**
Permit Type:	**EEPD**
Description:	**ELECTRIC-CONVERT TO UNDERGROUND SERVICE**
Permit Description:	**ELECTRIC PERMIT-DWELLING**
Work Class:	
Proposed Use:	
Permit Number:	04-00000852
Status:	
Valuation:	$0.00
Contractor Company:	
Contractor Name:	SOUTHERN CONTRACTING CO

ADJOINING PROPERTY FINDINGS

WILTON RD

1805 WILTON RD

Date:	**3/5/2012**
Permit Type:	**EBP**
Description:	**BLDG-MISCELLANEOUS**
Permit Description:	**ENC BUILDING PERMIT**
Work Class:	
Proposed Use:	
Permit Number:	12-00000358
Status:	
Valuation:	$11,750.00
Contractor Company:	
Contractor Name:	DEL MAR PACIFIC ACQUISITION

C.O. Issued Date:	**6/23/1999**
Date:	**1/7/1999**
Permit Type:	**EBP**
Description:	**DWELLING,SINGLE FAMILY-ADDITION**
Permit Description:	**BUILDING PERMIT**
Work Class:	DWELLING,SINGLE FAMILY-ADDITION
Proposed Use:	
Permit Number:	98-00001684
Status:	
Valuation:	$46,498.00
Contractor Company:	
Contractor Name:	BRADY, JOHN

ADJOINING PROPERTY FINDINGS

C.O. Issued Date: **6/23/1999**
Date: **1/7/1999**
Permit Type: **EEPD**
Description: **DWELLING,SINGLE FAMILY-ADDITION**

Permit Description: **ELECTRIC PERMIT-DWELLING**
Work Class: DWELLING,SINGLE FAMILY-ADDITION
Proposed Use:
Permit Number: 98-00001684
Status:
Valuation: $46,498.00
Contractor Company:
Contractor Name: BRADY, JOHN

C.O. Issued Date: **6/23/1999**
Date: **1/7/1999**
Permit Type: **EPPD**
Description: **DWELLING,SINGLE FAMILY-ADDITION**

Permit Description: **PLUMBING PERMIT-DWELLING**
Work Class: DWELLING,SINGLE FAMILY-ADDITION
Proposed Use:
Permit Number: 98-00001684
Status:
Valuation: $46,498.00
Contractor Company:
Contractor Name: BRADY, JOHN

1807 WILTON RD

Date: **4/1/2008**
Permit Type: **EEPD**
Description: **DECK (RESIDENTIAL)**

Permit Description: **ELECTRIC PERMIT-DWELLING**
Work Class:
Proposed Use:
Permit Number: 06-00001825
Status:
Valuation: $2,184.00
Contractor Company:
Contractor Name: HUETTERBUILT CONSTRUCTION

ADJOINING PROPERTY FINDINGS

C.O. Issued Date: **3/26/2008**
Date: **1/19/2007**
Permit Type: **EBP**
Description: **DECK (RESIDENTIAL)**

Permit Description: **BUILDING PERMIT**
Work Class: DECK (RESIDENTIAL)
Proposed Use:
Permit Number: 06-00001825
Status:
Valuation: $2,184.00
Contractor Company:
Contractor Name: HUETTERBUILT CONSTRUCTION

1809 WILTON RD

Date: **10/10/2017**
Permit Type: **EEPD**
Description: **MECH-HEATING/AIR COND.- NEW, REPLACE, REPAIR**

Permit Description: **ENC ELECTRIC PERMIT-DWELLING**
Work Class:
Proposed Use:
Permit Number: 17-00001850
Status:
Valuation: $0.00
Contractor Company:
Contractor Name: SHERLOCK HEATING AND AIR CONDI

Date: **10/10/2017**
Permit Type: **EMPD**
Description: **MECH-HEATING/AIR COND.- NEW, REPLACE, REPAIR**

Permit Description: **ENC MECHANICAL PERMIT-DWELLING**
Work Class:
Proposed Use:
Permit Number: 17-00001850
Status:
Valuation: $0.00
Contractor Company:
Contractor Name: SHERLOCK HEATING AND AIR CONDI

ADJOINING PROPERTY FINDINGS

Date: **3/5/2012**
Permit Type: **EBP**
Description: **BLDG-MISCELLANEOUS**

Permit Description: **ENC BUILDING PERMIT**
Work Class:
Proposed Use:
Permit Number: 12-00000359
Status:
Valuation: $11,750.00
Contractor Company:
Contractor Name: DEL MAR PACIFIC ACQUISITION

C.O. Issued Date: **11/7/2003**
Date: **9/19/2003**
Permit Type: **EBP**
Description: **DWELLING,SINGLE FAMILY-ADDITION**

Permit Description: **BUILDING PERMIT**
Work Class: DWELLING,SINGLE FAMILY-ADDITION
Proposed Use:
Permit Number: 03-00001704
Status:
Valuation: $1,692.00
Contractor Company:
Contractor Name:

C.O. Issued Date: **11/7/2003**
Date: **9/19/2003**
Permit Type: **EEPD**
Description: **DWELLING,SINGLE FAMILY-ADDITION**

Permit Description: **ELECTRIC PERMIT-DWELLING**
Work Class: DWELLING,SINGLE FAMILY-ADDITION
Proposed Use:
Permit Number: 03-00001704
Status:
Valuation: $1,692.00
Contractor Company:
Contractor Name:

ADJOINING PROPERTY FINDINGS

C.O. Issued Date: **6/22/1999**
Date: **11/19/1998**
Permit Type: **EBP**
Description: **FIREPLACE/BBQ/FIREPIT**

Permit Description: **BUILDING PERMIT**
Work Class: FIREPLACE/BBQ/FIREPIT
Proposed Use:
Permit Number: 98-00002071
Status:
Valuation: $1,900.00
Contractor Company:
Contractor Name:

1810 WILTON RD

Date: **3/5/2012**
Permit Type: **EBP**
Description: **BLDG-MISCELLANEOUS**

Permit Description: **ENC BUILDING PERMIT**
Work Class:
Proposed Use:
Permit Number: 12-00000360
Status:
Valuation: $11,750.00
Contractor Company:
Contractor Name: DEL MAR PACIFIC ACQUISITION

ADJOINING PROPERTY FINDINGS

1815 WILTON RD

Date:	**12/1/2010**
Permit Type:	**EMPD**
Description:	**MECH-HEATING/AIR COND.- NEW, REPLACE, REPAIR**
Permit Description:	**ENC MECHANICAL PERMIT-DWELLING**
Work Class:	
Proposed Use:	
Permit Number:	10-00001336
Status:	
Valuation:	$0.00
Contractor Company:	
Contractor Name:	BERCKS OLD TIME PLUMBING

Date:	**9/5/2006**
Permit Type:	**EPPD**
Description:	**PLUMBING-WATER HEATER (INSTALL/REPLACE)**
Permit Description:	**PLUMBING PERMIT-DWELLING**
Work Class:	
Proposed Use:	
Permit Number:	06-00001249
Status:	
Valuation:	$0.00
Contractor Company:	
Contractor Name:	ALL STAR WATER HEATERS INC

ADJOINING PROPERTY FINDINGS

1816 WILTON RD

Date:	**3/5/2012**
Permit Type:	**EBP**
Description:	**BLDG-MISCELLANEOUS**
Permit Description:	**ENC BUILDING PERMIT**
Work Class:	
Proposed Use:	
Permit Number:	12-00000361
Status:	
Valuation:	$11,750.00
Contractor Company:	
Contractor Name:	DEL MAR PACIFIC ACQUISITION

Date:	**7/22/2004**
Permit Type:	**EPPD**
Description:	**PLUMBING-WATER HEATER (INSTALL/REPLACE)**
Permit Description:	**PLUMBING PERMIT-DWELLING**
Work Class:	
Proposed Use:	
Permit Number:	04-00001345
Status:	
Valuation:	$0.00
Contractor Company:	
Contractor Name:	MY PLUMBER/SAN DIEGO LP

ADJOINING PROPERTY FINDINGS

1818 WILTON RD

C.O. Issued Date: **9/9/2004**
Date: **5/18/2004**
Permit Type: **EBP**
Description: **DWELLING,CONDO-ADDITION**

Permit Description: **BUILDING PERMIT**
Work Class: DWELLING,CONDO-ADDITION
Proposed Use:
Permit Number: 04-00000540
Status:
Valuation: $16,450.00
Contractor Company:
Contractor Name: BRADY, JOHN

C.O. Issued Date: **9/9/2004**
Date: **5/18/2004**
Permit Type: **EEPD**
Description: **DWELLING,CONDO-ADDITION**

Permit Description: **ELECTRIC PERMIT-DWELLING**
Work Class: DWELLING,CONDO-ADDITION
Proposed Use:
Permit Number: 04-00000540
Status:
Valuation: $16,450.00
Contractor Company:
Contractor Name: BRADY, JOHN

C.O. Issued Date: **9/9/2004**
Date: **5/18/2004**
Permit Type: **FPO**
Description: **DWELLING,CONDO-ADDITION**

Permit Description: **DEPT. PERMIT OTHER FEES**
Work Class: DWELLING,CONDO-ADDITION
Proposed Use:
Permit Number: 04-00000540
Status:
Valuation: $16,450.00
Contractor Company:
Contractor Name: BRADY, JOHN

ADJOINING PROPERTY FINDINGS

1819 WILTON RD

Date:	**10/10/2012**
Permit Type:	**EEPD**
Description:	**ELECTRIC-CONSTRUCTION/TEMPORARY POWER**
Permit Description:	**ENC ELECTRIC PERMIT-DWELLING**
Work Class:	
Proposed Use:	
Permit Number:	12-00001262
Status:	
Valuation:	$0.00
Contractor Company:	
Contractor Name:	NATIONAL CONSTRUCTION RENTALS

Date:	**3/5/2012**
Permit Type:	**EBP**
Description:	**BLDG-MISCELLANEOUS**
Permit Description:	**ENC BUILDING PERMIT**
Work Class:	
Proposed Use:	
Permit Number:	12-00000362
Status:	
Valuation:	$11,750.00
Contractor Company:	
Contractor Name:	DEL MAR PACIFIC ACQUISITION

Date:	**4/11/2011**
Permit Type:	**EEPD**
Description:	**ELECTRIC-MISCELLANEOUS**
Permit Description:	**ENC ELECTRIC PERMIT-DWELLING**
Work Class:	
Proposed Use:	
Permit Number:	11-00000385
Status:	
Valuation:	$0.00
Contractor Company:	
Contractor Name:	NEW LIFE CONSTRUCTION COMPANY

ADJOINING PROPERTY FINDINGS

1820 WILTON RD

Date:	**4/10/2007**
Permit Type:	**EPPD**
Description:	**PLUMBING-WATER HEATER (INSTALL/REPLACE)**
Permit Description:	**PLUMBING PERMIT-DWELLING**
Work Class:	
Proposed Use:	
Permit Number:	07-00000482
Status:	
Valuation:	$0.00
Contractor Company:	
Contractor Name:	CALIFORNIA DELTA MECHANICAL IN

1821 WILTON RD

C.O. Issued Date:	**11/4/2006**
Date:	**7/11/2006**
Permit Type:	**EBP**
Description:	**DWELLING,CONDO-ADDITION**
Permit Description:	**BUILDING PERMIT**
Work Class:	DWELLING,CONDO-ADDITION
Proposed Use:	
Permit Number:	06-00000873
Status:	
Valuation:	$13,252.00
Contractor Company:	
Contractor Name:	

ADJOINING PROPERTY FINDINGS

C.O. Issued Date: **11/4/2006**
Date: **7/11/2006**
Permit Type: **EEPD**
Description: **DWELLING,CONDO-ADDITION**

Permit Description: **ELECTRIC PERMIT-DWELLING**
Work Class: DWELLING,CONDO-ADDITION
Proposed Use:
Permit Number: 06-00000873
Status:
Valuation: $13,252.00
Contractor Company:
Contractor Name:

C.O. Issued Date: **11/4/2006**
Date: **7/11/2006**
Permit Type: **EPPD**
Description: **DWELLING,CONDO-ADDITION**

Permit Description: **PLUMBING PERMIT-DWELLING**
Work Class: DWELLING,CONDO-ADDITION
Proposed Use:
Permit Number: 06-00000873
Status:
Valuation: $13,252.00
Contractor Company:
Contractor Name:

Date: **11/13/2001**
Permit Type: **EPPD**
Description: **PLUMBING-WATER HEATER (INSTALL/REPLACE)**

Permit Description: **PLUMBING PERMIT-DWELLING**
Work Class:
Proposed Use:
Permit Number: 01-00002172
Status:
Valuation: $0.00
Contractor Company:
Contractor Name: FOSTER, A & J PLUMBING

ADJOINING PROPERTY FINDINGS

1824 WILTON RD

Date:	**3/5/2012**
Permit Type:	**EBP**
Description:	**BLDG-MISCELLANEOUS**
Permit Description:	**ENC BUILDING PERMIT**
Work Class:	
Proposed Use:	
Permit Number:	12-00000363
Status:	
Valuation:	$11,750.00
Contractor Company:	
Contractor Name:	DEL MAR PACIFIC ACQUISITION

C.O. Issued Date:	**5/31/1996**
Date:	**12/29/1994**
Permit Type:	**EBP**
Description:	**DECK (RESIDENTIAL)**
Permit Description:	**BUILDING PERMIT**
Work Class:	DECK (RESIDENTIAL)
Proposed Use:	
Permit Number:	94-00001338
Status:	
Valuation:	$1,727.00
Contractor Company:	
Contractor Name:	AMY, ED CONST

ADJOINING PROPERTY FINDINGS

1825 WILTON RD

Date:	**3/5/2012**
Permit Type:	**EBP**
Description:	**BLDG-MISCELLANEOUS**
Permit Description:	**ENC BUILDING PERMIT**
Work Class:	
Proposed Use:	
Permit Number:	12-00000364
Status:	
Valuation:	$11,750.00
Contractor Company:	
Contractor Name:	DEL MAR PACIFIC ACQUISITION

Date:	**11/18/1997**
Permit Type:	**EBR**
Description:	**REVISION TO PLANS-NO NEW FLOOR AREAS**
Permit Description:	**BUILDING PERMIT/PLAN REV.**
Work Class:	
Proposed Use:	
Permit Number:	97-00001664
Status:	
Valuation:	$0.00
Contractor Company:	
Contractor Name:	

C.O. Issued Date:	**5/26/1998**
Date:	**9/30/1997**
Permit Type:	**EBP**
Description:	**DWELLING,CONDO-ADDITION**
Permit Description:	**BUILDING PERMIT**
Work Class:	DWELLING,CONDO-ADDITION
Proposed Use:	
Permit Number:	97-00001123
Status:	
Valuation:	$67,460.00
Contractor Company:	
Contractor Name:	BRADY, JOHN

ADJOINING PROPERTY FINDINGS

C.O. Issued Date: **5/26/1998**
Date: **9/30/1997**
Permit Type: **EEPD**
Description: **DWELLING,CONDO-ADDITION**

Permit Description: **ELECTRIC PERMIT-DWELLING**
Work Class: DWELLING,CONDO-ADDITION
Proposed Use:
Permit Number: 97-00001123
Status:
Valuation: $67,460.00
Contractor Company:
Contractor Name: BRADY, JOHN

C.O. Issued Date: **5/26/1998**
Date: **9/30/1997**
Permit Type: **EPPD**
Description: **DWELLING,CONDO-ADDITION**

Permit Description: **PLUMBING PERMIT-DWELLING**
Work Class: DWELLING,CONDO-ADDITION
Proposed Use:
Permit Number: 97-00001123
Status:
Valuation: $67,460.00
Contractor Company:
Contractor Name: BRADY, JOHN

C.O. Issued Date: **5/26/1998**
Date: **9/30/1997**
Permit Type: **FPO**
Description: **DWELLING,CONDO-ADDITION**

Permit Description: **DEPT. PERMIT OTHER FEES**
Work Class: DWELLING,CONDO-ADDITION
Proposed Use:
Permit Number: 97-00001123
Status:
Valuation: $67,460.00
Contractor Company:
Contractor Name: BRADY, JOHN

ADJOINING PROPERTY FINDINGS

1826 WILTON RD

Date:	**11/16/2015**
Permit Type:	**EEPD**
Description:	**MECH-HEATING/AIR COND.- NEW, REPLACE, REPAIR**
Permit Description:	**ENC ELECTRIC PERMIT-DWELLING**
Work Class:	
Proposed Use:	
Permit Number:	15-00002403
Status:	
Valuation:	$0.00
Contractor Company:	
Contractor Name:	ASI HASTINGS, INC

Date:	**11/16/2015**
Permit Type:	**EMPD**
Description:	**MECH-HEATING/AIR COND.- NEW, REPLACE, REPAIR**
Permit Description:	**ENC MECHANICAL PERMIT-DWELLING**
Work Class:	
Proposed Use:	
Permit Number:	15-00002403
Status:	
Valuation:	$0.00
Contractor Company:	
Contractor Name:	ASI HASTINGS, INC

Date:	**12/10/2014**
Permit Type:	**EMPD**
Description:	**MECH-HEATING/AIR COND.- NEW, REPLACE, REPAIR**
Permit Description:	**ENC MECHANICAL PERMIT-DWELLING**
Work Class:	
Proposed Use:	
Permit Number:	14-00002196
Status:	
Valuation:	$0.00
Contractor Company:	
Contractor Name:	ASI HASTINGS, INC

ADJOINING PROPERTY FINDINGS

C.O. Issued Date: **10/21/2008**
Date: **11/29/2007**
Permit Type: **EBP**
Description: **DECK (RESIDENTIAL)**

Permit Description: **BUILDING PERMIT**
Work Class: DECK (RESIDENTIAL)
Proposed Use:
Permit Number: 07-00001523
Status:
Valuation: $1,625.00
Contractor Company:
Contractor Name:

C.O. Issued Date: **10/21/2008**
Date: **11/29/2007**
Permit Type: **EEPD**
Description: **DECK (RESIDENTIAL)**

Permit Description: **ELECTRIC PERMIT-DWELLING**
Work Class: DECK (RESIDENTIAL)
Proposed Use:
Permit Number: 07-00001523
Status:
Valuation: $1,625.00
Contractor Company:
Contractor Name:

1827 WILTON RD

Date: **5/10/2011**
Permit Type: **EBR**
Description: **REVISION TO PLANS-NO NEW FLOOR AREAS**

Permit Description: **ENC BUILDING PERMIT/PLAN REV.**
Work Class:
Proposed Use:
Permit Number: 11-00000520
Status:
Valuation: $0.00
Contractor Company:
Contractor Name:

ADJOINING PROPERTY FINDINGS

Date: **3/21/2011**
Permit Type: **EBP**
Description: **DECK (RESIDENTIAL)**

Permit Description: **ENC BUILDING PERMIT**
Work Class:
Proposed Use:
Permit Number: 11-00000036
Status:
Valuation: $12,000.00
Contractor Company:
Contractor Name: DEAN PORTER CONSTRUCTION

Date: **3/21/2011**
Permit Type: **EEPD**
Description: **DECK (RESIDENTIAL)**

Permit Description: **ENC ELECTRIC PERMIT-DWELLING**
Work Class:
Proposed Use:
Permit Number: 11-00000036
Status:
Valuation: $12,000.00
Contractor Company:
Contractor Name: DEAN PORTER CONSTRUCTION

1830 WILTON RD

Date: **3/5/2012**
Permit Type: **EBP**
Description: **BLDG-MISCELLANEOUS**

Permit Description: **ENC BUILDING PERMIT**
Work Class:
Proposed Use:
Permit Number: 12-00000365
Status:
Valuation: $11,750.00
Contractor Company:
Contractor Name: DEL MAR PACIFIC ACQUISITION

GLOSSARY

General Building Department concepts

- **ICC:** The International Code Council. The governing body for the building/development codes used by all jurisdictions who've adopted the ICC guidelines. MOST of the US has done this. Canada, Mexico, and other countries use ICC codes books and guides as well. There are a few states who have added guidelines to the ICC codes to better fit their needs. For example, California has added seismic retrofit requirements for most commercial structures.
- **Building Department (Permitting Authority, Building Codes, Inspections Department, Building and Inspections):** This is the department in a jurisdiction where an owner or contractor goes to obtain permits and inspections for building, tearing down, remodeling, adding to, re-roofing, moving or otherwise making changes to any structure, Residential or Commercial.
- **Jurisdiction:** This is the geographic area representing the properties over which a Permitting Authority has responsibility.
- **GC:** General Contractor. Usually the primary contractor hired for any Residential or Commercial construction work.
- **Sub:** Subordinate contracting companies or subcontractors. Usually a "trades" contractor working for the GC. These contractors generally have an area of expertise in which they are licensed like Plumbing, Electrical, Heating and Air systems, Gas Systems, Pools etc. (called "trades").
- **Journeymen:** Sub contractors who have their own personal licenses in one or more trades and work for different contracting companies, wherever they are needed or there is work.
- **HVAC (Mechanical, Heating & Air companies):** HVAC = Heating, Ventilation, and Air Conditioning.
- **ELEC (Electrical, TempPole, TPole, TPower, Temporary Power, Panel, AMP Change, Power Release):** Electrical permits can be pulled for many reasons. The most common reason is to increase the AMPs of power in an electrical power panel. This requires a permit in almost every jurisdiction. Other commons reason for Electrical permits is to insert a temporary power pole at a new construction site. Construction requires electricity, and in a new development, power has yet to be run to the lot. The temporary power pole is usually the very first permit pulled for new development. The power is released to the home owner when construction is complete and this sometimes takes the form of a Power Release permit or inspection.
- **"Pull" a permit:** To obtain and pay for a building permit.
- **CBO:** Chief Building Official
- **Planning Department:** The department in the development process where the building /structural plans are reviewed for their completeness and compliance with building codes
- **Zoning Department:** The department in the development process where the site plans are reviewed for their compliance with the regulations associated with the zoning district in which they are situated.
- **Zoning District:** A pre-determined geographic boundary within a jurisdiction where certain types of structures are permitted / prohibited. Examples are Residential structure, Commercial/Retail structures, Industrial/Manufacturing structures etc. Each zoning district has regulations associated with it like the sizes of the lots, the density of the structures on the lots, the number of parking spaces required for certain types of structures on the lots etc.
- **PIN (TMS, GIS ID, Parcel#):** Property Identification Number and Tax Map System number.
- **State Card (Business license):** A license card issued to a contractor to conduct business.
- **Building Inspector (Inspector):** The inspector is a building department employee that inspects building construction for compliance to codes.
- **C.O.:** Certificate of Occupancy. This is the end of the construction process and designates that the owners now have permission to occupy a structure after its building is complete. Sometimes also referred to as a Certificate of Compliance.

GLOSSARY

Permit Content Definitions

- Permit Number: The alphanumerical designation assigned to a permit for tracking within the building department system. Sometimes the permit number gives clues to its role, e.g. a "PL" prefix may designate a plumbing permit.
- Description: A field on the permit form that allows the building department to give a brief description of the work being done. More often than not, this is the most important field for EP's to find clues to the prior use(s) of the property.
- Permit Type: Generally a brief designation of the type of job being done. For example BLDG-RES, BLDG-COM, ELEC, MECH etc.

Sample Building Permit Data

Date: Nov 09, 2000
Permit Type: Bldg -
New Permit Number: 101000000405
Status: Valuation: $1,000,000.00
Contractor Company: OWNER-BUILDER
Contractor Name:

Description: New one store retail (SAV-ON) with drive-thru pharmacy. Certificate of Occupancy.

1900 N Highway 101

1900 N Highway 101

Encinitas, CA 92024

Inquiry Number: 5744045.4

August 07, 2019

EDR Historical Topo Map Report

with QuadMatch™

6 Armstrong Road, 4th floor
Shelton, CT 06484
Toll Free: 800.352.0050
www.edrnet.com

EDR Historical Topo Map Report

08/07/19

Site Name:	Client Name:
1900 N Highway 101	Hovey Environmental
1900 N Highway 101	2929 Chatsworth Blvd
Encinitas, CA 92024	San Diego, CA 92106-0000
EDR Inquiry # 5744045.4	Contact: Caroline Hovey

EDR Topographic Map Library has been searched by EDR and maps covering the target property location as provided by Hovey Environmental were identified for the years listed below. EDR's Historical Topo Map Report is designed to assist professionals in evaluating potential liability on a target property resulting from past activities. EDRs Historical Topo Map Report includes a search of a collection of public and private color historical topographic maps, dating back to the late 1800s.

Search Results:

P.O.# NA

Project: 19454

Coordinates:

Latitude:	33.080586 33° 4' 50" North
Longitude:	-117.308105 -117° 18' 29" West
UTM Zone:	Zone 11 North
UTM X Meters:	471244.25
UTM Y Meters:	3660262.97
Elevation:	67.60' above sea level

Maps Provided:

2012	1898
1997	1893
1975	
1968	
1949	
1948	
1947	
1901	

Disclaimer - Copyright and Trademark Notice

This Report contains certain information obtained from a variety of public and other sources reasonably available to Environmental Data Resources, Inc. It cannot be concluded from this Report that coverage information for the target and surrounding properties does not exist from other sources. NO WARRANTY EXPRESSED OR IMPLIED, IS MADE WHATSOEVER IN CONNECTION WITH THIS REPORT. ENVIRONMENTAL DATA RESOURCES, INC. SPECIFICALLY DISCLAIMS THE MAKING OF ANY SUCH WARRANTIES, INCLUDING WITHOUT LIMITATION, MERCHANTABILITY OR FITNESS FOR A PARTICULAR USE OR PURPOSE. ALL RISK IS ASSUMED BY THE USER. IN NO EVENT SHALL ENVIRONMENTAL DATA RESOURCES, INC. BE LIABLE TO ANYONE, WHETHER ARISING OUT OF ERRORS OR OMISSIONS, NEGLIGENCE, ACCIDENT OR ANY OTHER CAUSE, FOR ANY LOSS OF DAMAGE, INCLUDING, WITHOUT LIMITATION, SPECIAL, INCIDENTAL, CONSEQUENTIAL, OR EXEMPLARY DAMAGES. ANY LIABILITY ON THE PART OF ENVIRONMENTAL DATA RESOURCES, INC. IS STRICTLY LIMITED TO A REFUND OF THE AMOUNT PAID FOR THIS REPORT. Purchaser accepts this Report "AS IS". Any analyses, estimates, ratings, environmental risk levels or risk codes provided in this Report are provided for illustrative purposes only, and are not intended to provide, nor should they be interpreted as providing any facts regarding, or prediction or forecast of, any environmental risk for any property. Only a Phase I Environmental Site Assessment performed by an environmental professional can provide information regarding the environmental risk for any property. Additionally, the information provided in this Report is not to be construed as legal advice.

Copyright 2019 by Environmental Data Resources, Inc. All rights reserved. Reproduction in any media or format, in whole or in part, of any report or map of Environmental Data Resources, Inc., or its affiliates, is prohibited without prior written permission.

EDR and its logos (including Sanborn and Sanborn Map) are trademarks of Environmental Data Resources, Inc. or its affiliates. All other trademarks used herein are the property of their respective owners.

Topo Sheet Key

This EDR Topo Map Report is based upon the following USGS topographic map sheets.

2012 Source Sheets

Encinitas
2012
7.5-minute, 24000

1997 Source Sheets

Encinitas
1997
7.5-minute, 24000
Aerial Photo Revised 1997

1975 Source Sheets

Encinitas
1975
7.5-minute, 24000
Aerial Photo Revised 1975

1968 Source Sheets

Encinitas
1968
7.5-minute, 24000
Aerial Photo Revised 1967

Topo Sheet Key

This EDR Topo Map Report is based upon the following USGS topographic map sheets.

1949 Source Sheets

Encinitas
1949
7.5-minute, 24000
Aerial Photo Revised 1947

1948 Source Sheets

Encinitas
1948
7.5-minute, 24000
Aerial Photo Revised 1947

1947 Source Sheets

OCEANSIDE
1947
15-minute, 50000

1901 Source Sheets

Oceanside
1901
15-minute, 62500

Topo Sheet Key

This EDR Topo Map Report is based upon the following USGS topographic map sheets.

1898 Source Sheets

Oceanside
1898
15-minute, 62500

1893 Source Sheets

Oceanside
1893
15-minute, 62500

Historical Topo Map

2012

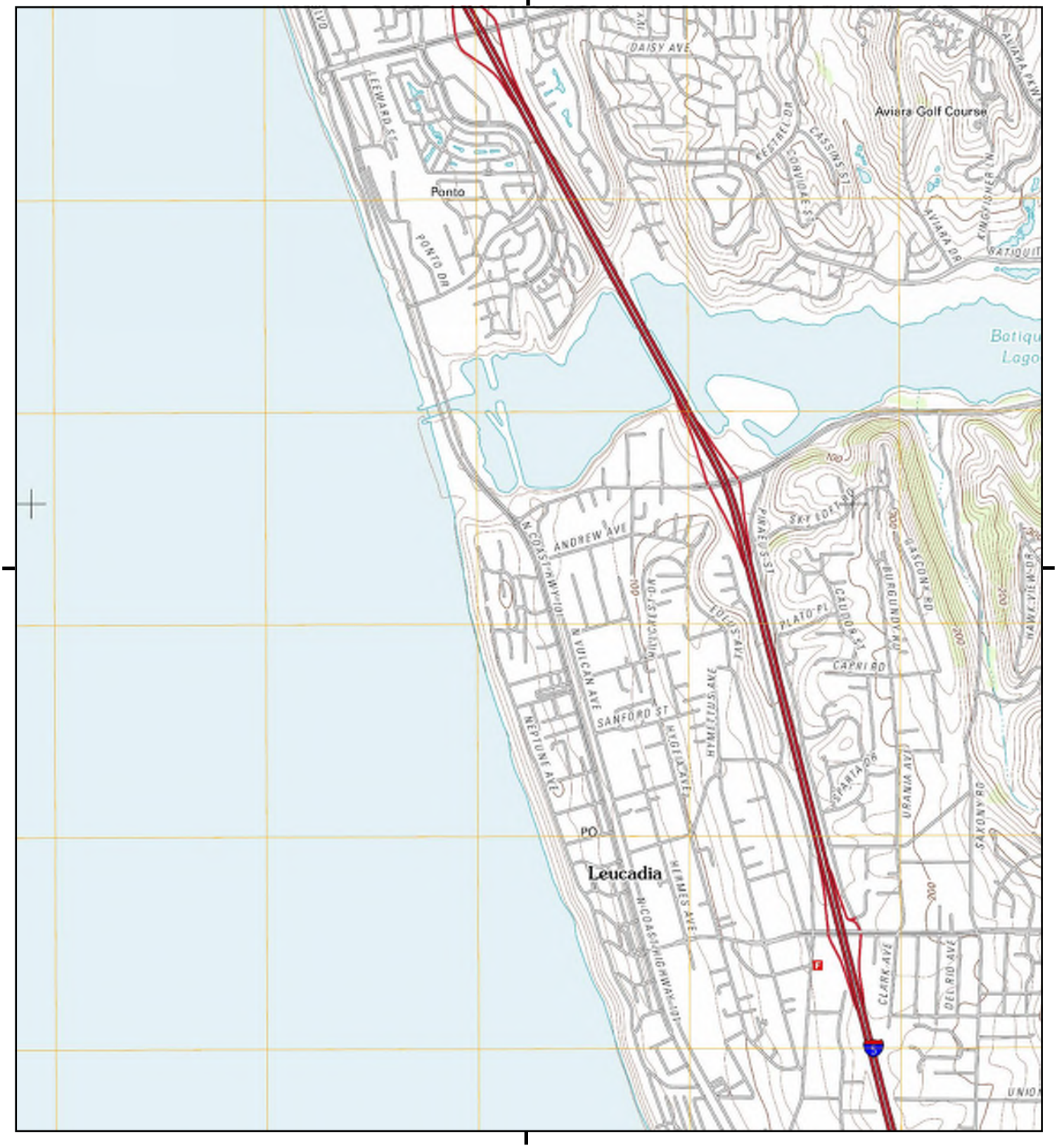

This report includes information from the following map sheet(s).

0 Miles 0.25 0.5 1 1.5

NW N NE
W E
SW S SE

TP, Encinitas, 2012, 7.5-minute

SITE NAME: 1900 N Highway 101
ADDRESS: 1900 N Highway 101
Encinitas, CA 92024
CLIENT: Hovey Environmental

N

Historical Topo Map

1997

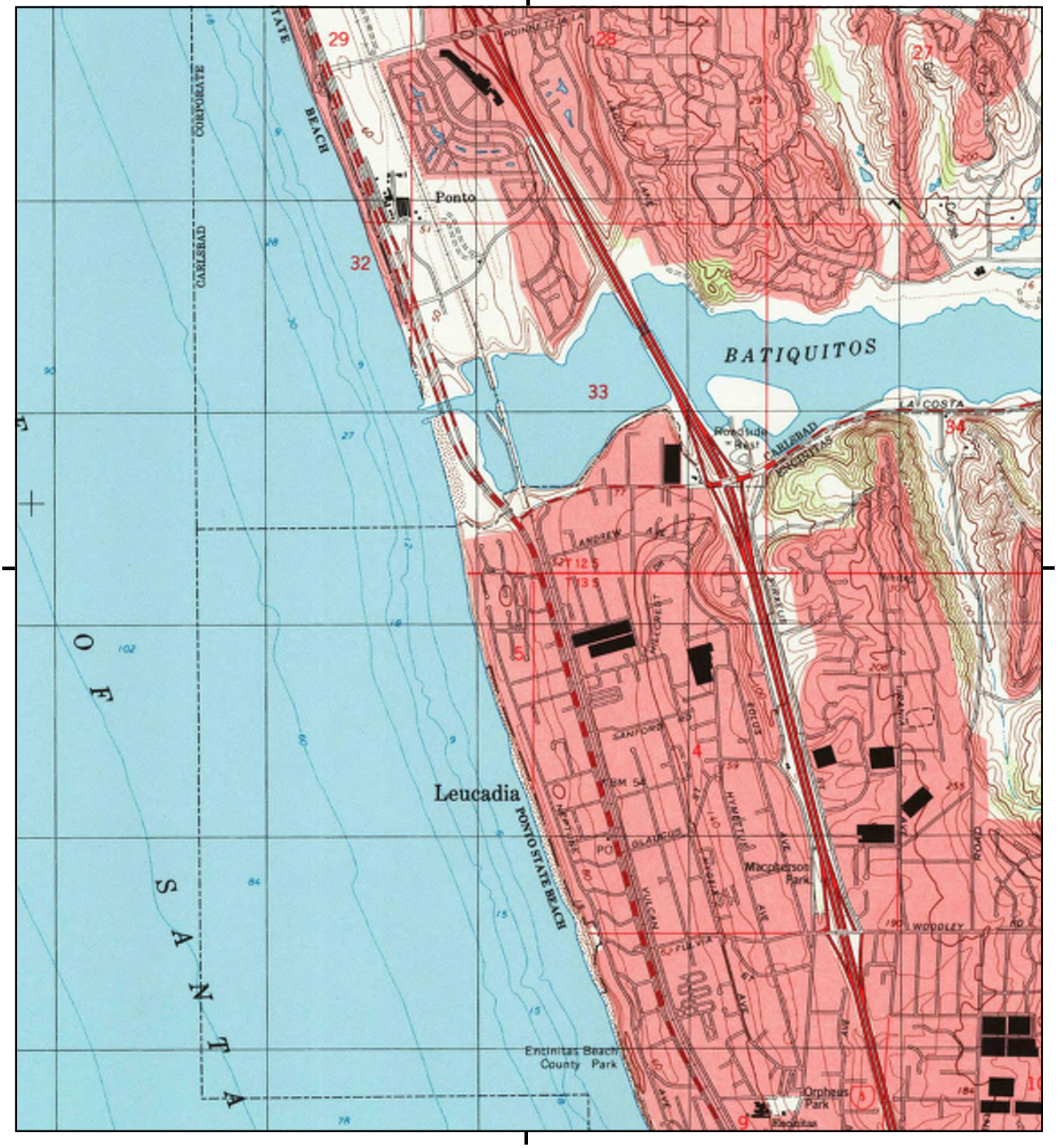

This report includes information from the following map sheet(s).

0 Miles 0.25 0.5 1 1.5

NW N NE
W E
SW S SE

TP, Encinitas, 1997, 7.5-minute

SITE NAME: 1900 N Highway 101
ADDRESS: 1900 N Highway 101
Encinitas, CA 92024
CLIENT: Hovey Environmental

N

Historical Topo Map

1975

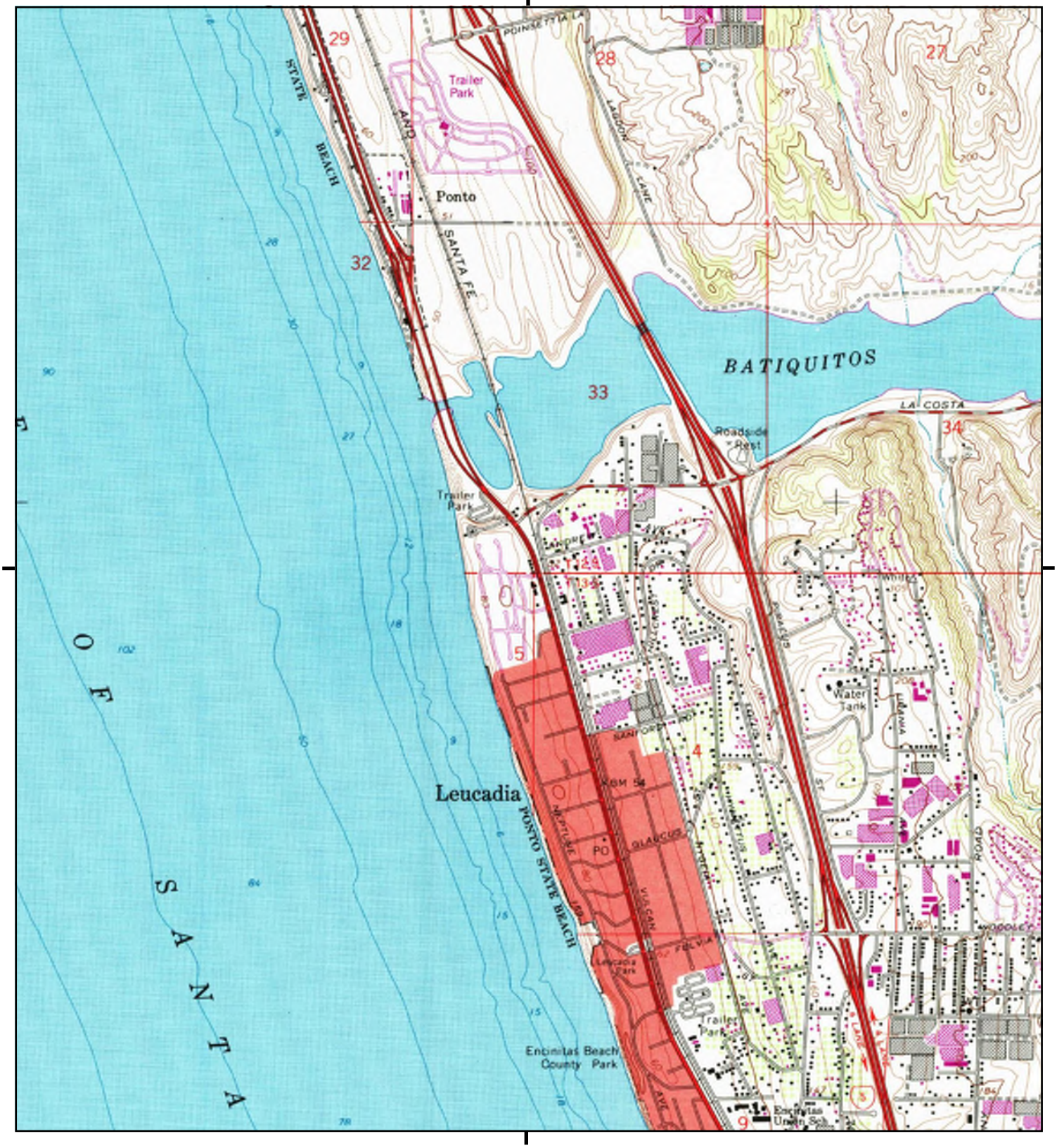

This report includes information from the following map sheet(s).

0 Miles 0.25 0.5 1 1.5

NW N NE
W E
SW S SE

TP, Encinitas, 1975, 7.5-minute

SITE NAME: 1900 N Highway 101
ADDRESS: 1900 N Highway 101
Encinitas, CA 92024
CLIENT: Hovey Environmental

N

Historical Topo Map

1968

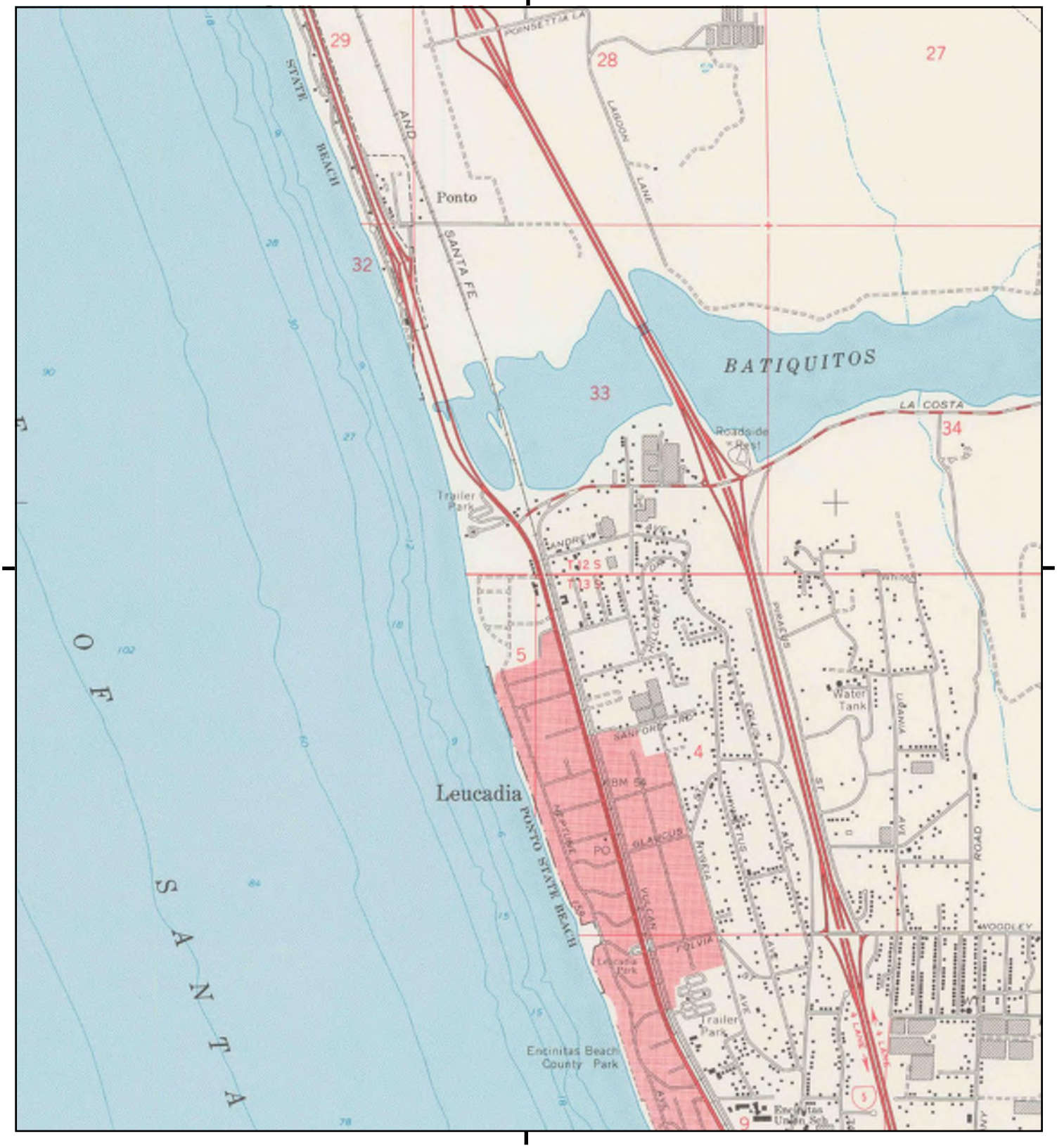

This report includes information from the following map sheet(s).

0 Miles 0.25 0.5 1 1.5

NW N NE
W E
SW S SE

TP, Encinitas, 1968, 7.5-minute

SITE NAME: 1900 N Highway 101
ADDRESS: 1900 N Highway 101
Encinitas, CA 92024
CLIENT: Hovey Environmental

N

Historical Topo Map

1949

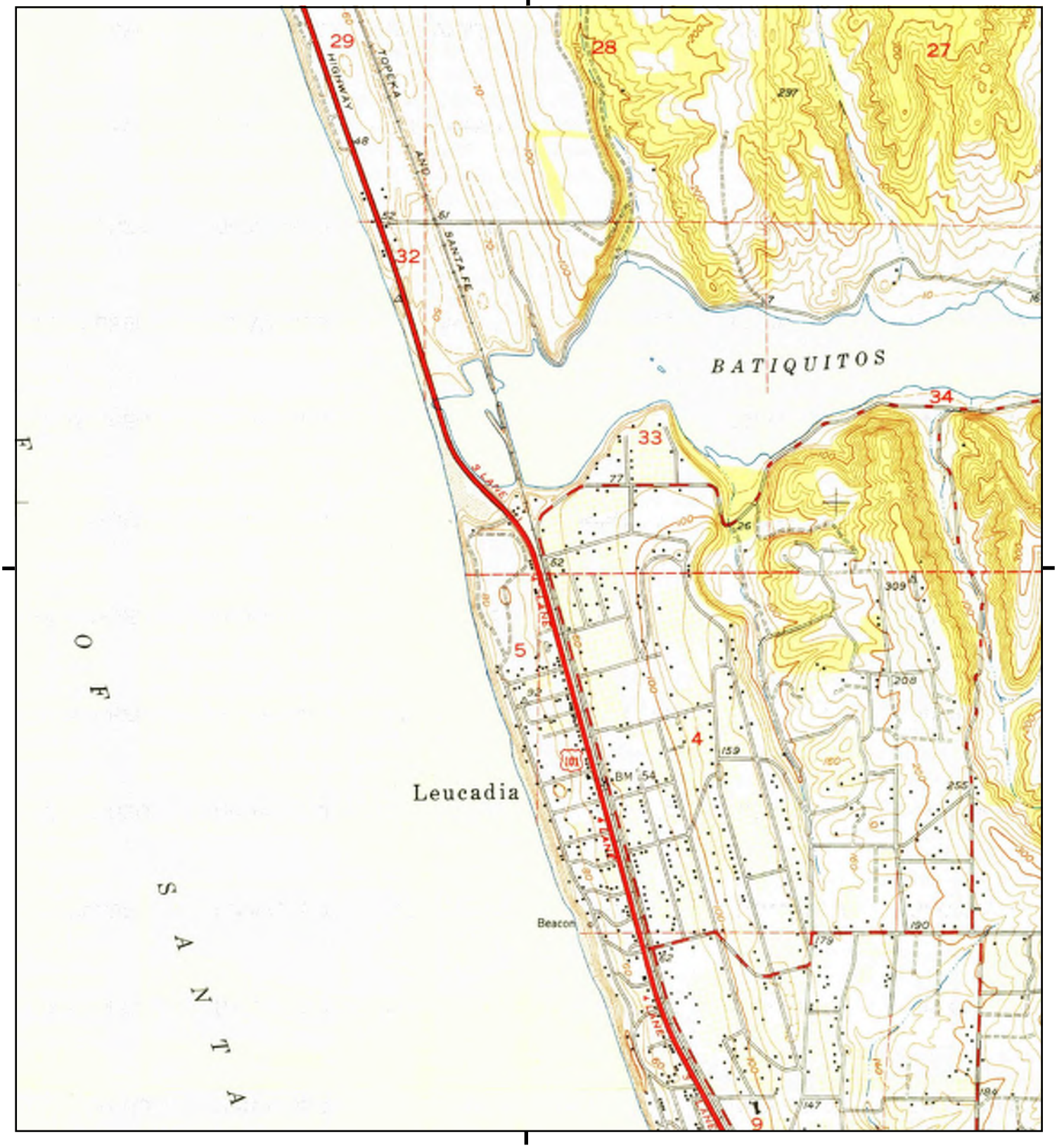

This report includes information from the following map sheet(s).

0 Miles 0.25 0.5 1 1.5

NW N NE
W E
SW S SE

TP, Encinitas, 1949, 7.5-minute

SITE NAME: 1900 N Highway 101
ADDRESS: 1900 N Highway 101
Encinitas, CA 92024
CLIENT: Hovey Environmental

N

Historical Topo Map

1948

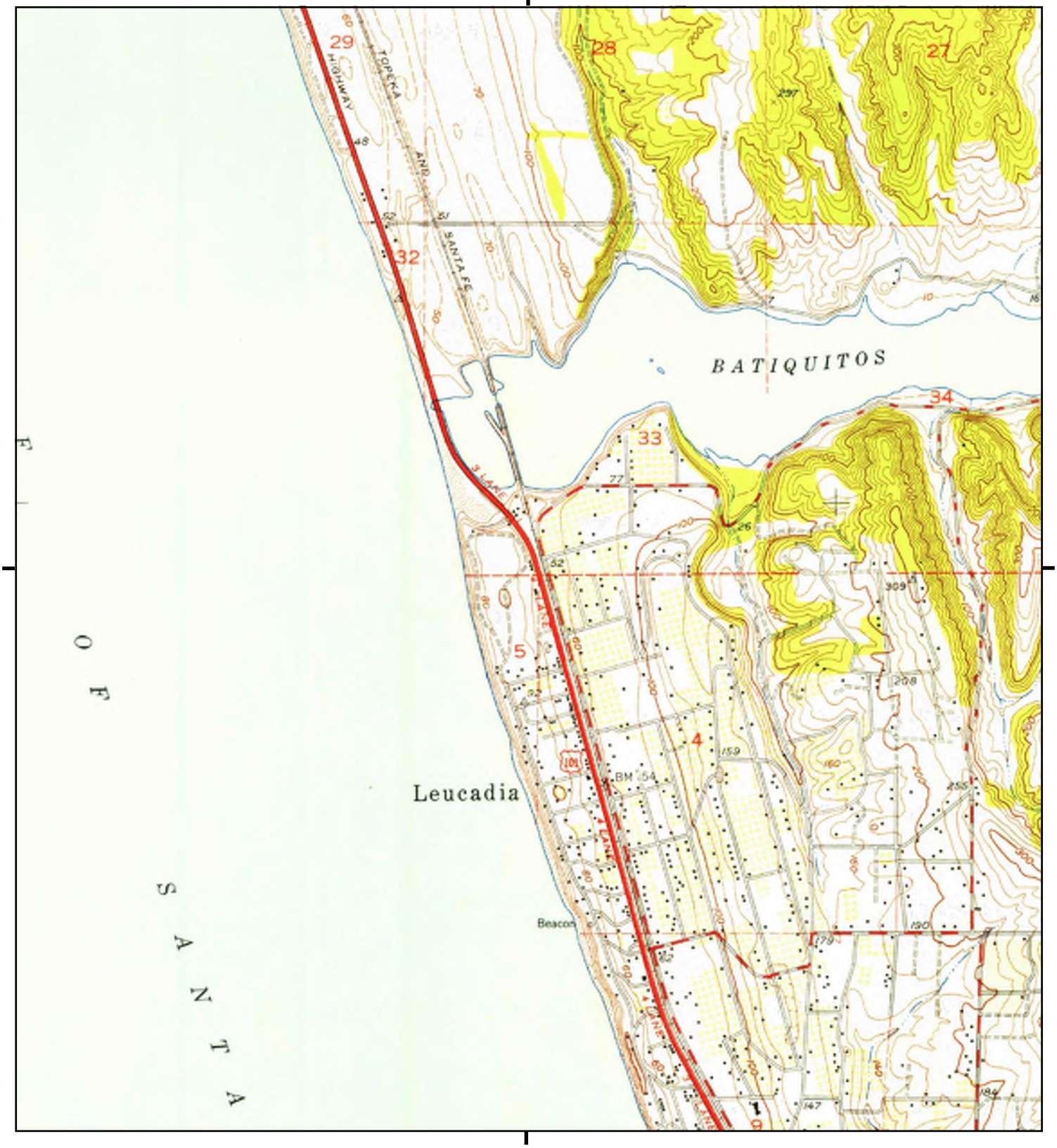

This report includes information from the following map sheet(s).

0 Miles 0.25 0.5 1 1.5

NW N NE
W E
SW S SE

TP, Encinitas, 1948, 7.5-minute

SITE NAME: 1900 N Highway 101
ADDRESS: 1900 N Highway 101
Encinitas, CA 92024
CLIENT: Hovey Environmental

N

Historical Topo Map

1947

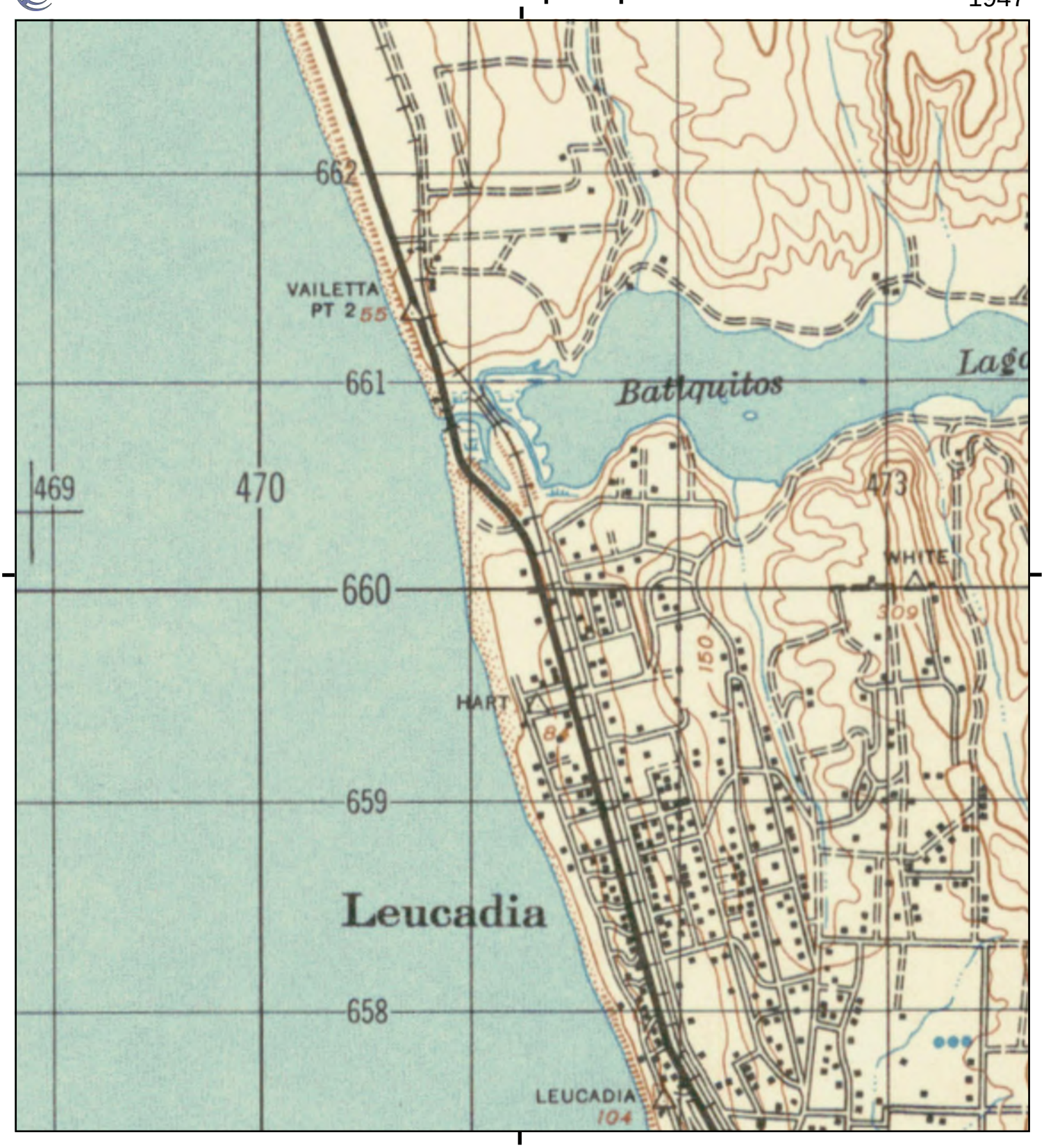

This report includes information from the following map sheet(s).

0 Miles 0.25 0.5 1 1.5

NW N NE
W E
SW S SE

TP, OCEANSIDE, 1947, 15-minute

SITE NAME: 1900 N Highway 101
ADDRESS: 1900 N Highway 101
Encinitas, CA 92024
CLIENT: Hovey Environmental

N

Historical Topo Map

1901

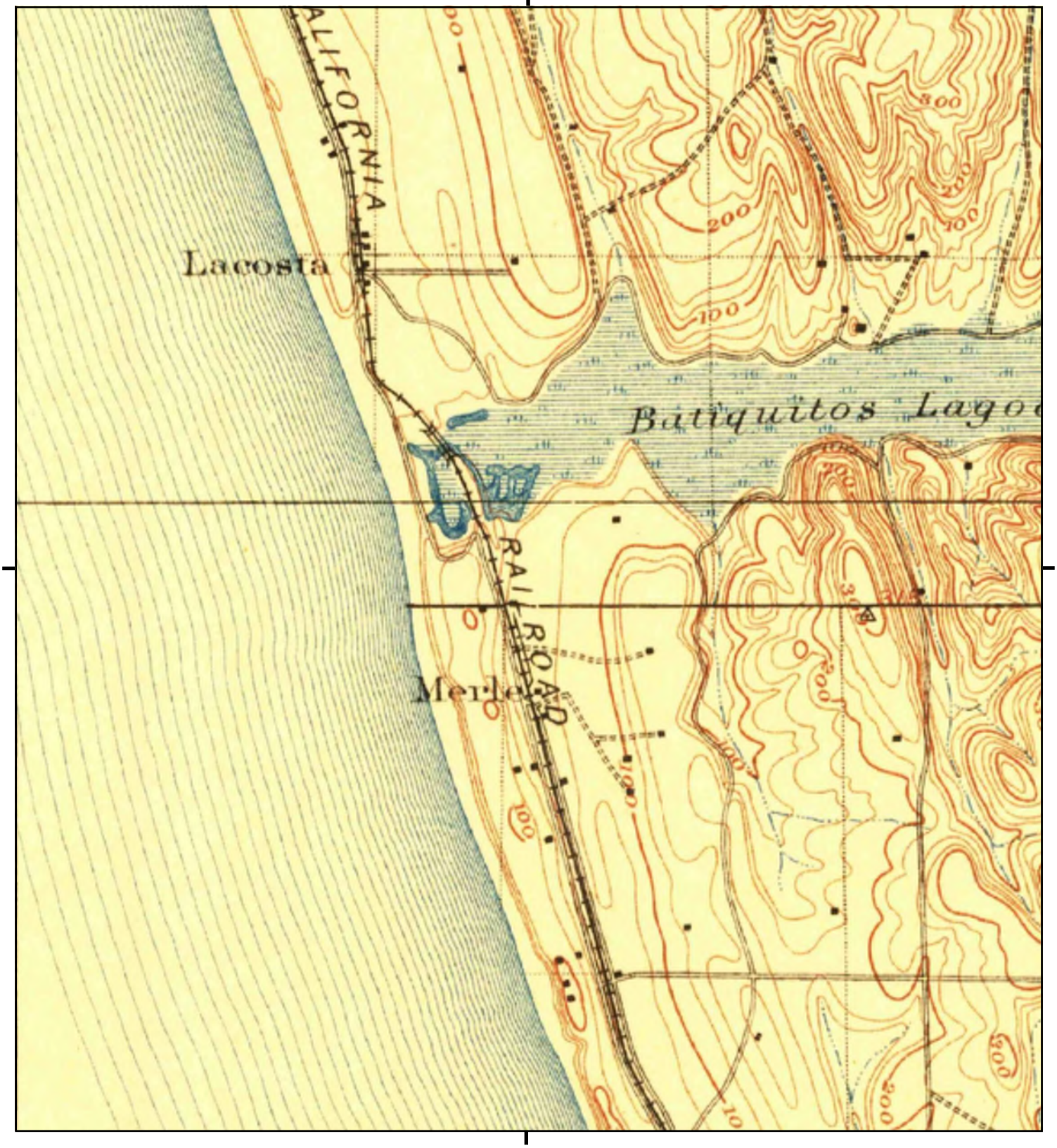

This report includes information from the following map sheet(s).

0 Miles 0.25 0.5 1 1.5

NW N NE
W E
SW S SE

TP, Oceanside, 1901, 15-minute

SITE NAME: 1900 N Highway 101
ADDRESS: 1900 N Highway 101
Encinitas, CA 92024
CLIENT: Hovey Environmental

N

Historical Topo Map

1898

This report includes information from the following map sheet(s).

0 Miles 0.25 0.5 1 1.5

NW N NE
W E
SW S SE

TP, Oceanside, 1898, 15-minute

SITE NAME: 1900 N Highway 101
ADDRESS: 1900 N Highway 101
Encinitas, CA 92024
CLIENT: Hovey Environmental

N

Historical Topo Map

1893

This report includes information from the following map sheet(s).

0 Miles 0.25 0.5 1 1.5

NW N NE
W E
SW S SE

TP, Oceanside, 1893, 15-minute

SITE NAME: 1900 N Highway 101
ADDRESS: 1900 N Highway 101
Encinitas, CA 92024
CLIENT: Hovey Environmental

N

1900 N Highway 101

1900 N Highway 101

Encinitas, CA 92024

Inquiry Number: 5744045.11

August 07, 2019

The EDR Aerial Photo Decade Package

6 Armstrong Road, 4th floor
Shelton, CT 06484
Toll Free: 800.352.0050
www.edrnet.com

EDR Aerial Photo Decade Package

08/07/19

Site Name:

1900 N Highway 101
1900 N Highway 101
Encinitas, CA 92024
EDR Inquiry # 5744045.11

Client Name:

Hovey Environmental
2929 Chatsworth Blvd
San Diego, CA 92106-0000
Contact: Caroline Hovey

Environmental Data Resources, Inc. (EDR) Aerial Photo Decade Package is a screening tool designed to assist environmental professionals in evaluating potential liability on a target property resulting from past activities. EDR's professional researchers provide digitally reproduced historical aerial photographs, and when available, provide one photo per decade.

Search Results:

Year	*Scale*	*Details*	*Source*
2016	1"=500'	Flight Year: 2016	USDA/NAIP
2012	1"=500'	Flight Year: 2012	USDA/NAIP
2009	1"=500'	Flight Year: 2009	USDA/NAIP
2005	1"=500'	Flight Year: 2005	USDA/NAIP
1994	1"=500'	Acquisition Date: June 01, 1994	USGS/DOQQ
1990	1"=500'	Flight Date: September 06, 1990	USDA
1985	1"=500'	Flight Date: September 13, 1985	USDA
1979	1"=500'	Flight Date: February 13, 1979	EDR Proprietary Landiscor
1970	1"=500'	Flight Date: March 06, 1970	EDR Proprietary Landiscor
1967	1"=500'	Flight Date: May 07, 1967	USGS
1964	1"=500'	Flight Date: April 09, 1964	USDA
1953	1"=500'	Flight Date: April 14, 1953	USDA
1947	1"=500'	Flight Date: January 15, 1947	USGS
1939	1"=500'	Flight Date: April 16, 1939	USDA

When delivered electronically by EDR, the aerial photo images included with this report are for ONE TIME USE ONLY. Further reproduction of these aerial photo images is prohibited without permission from EDR. For more information contact your EDR Account Executive.

Disclaimer - Copyright and Trademark Notice

This Report contains certain information obtained from a variety of public and other sources reasonably available to Environmental Data Resources, Inc. It cannot be concluded from this Report that coverage information for the target and surrounding properties does not exist from other sources. NO WARRANTY EXPRESSED OR IMPLIED, IS MADE WHATSOEVER IN CONNECTION WITH THIS REPORT. ENVIRONMENTAL DATA RESOURCES, INC. SPECIFICALLY DISCLAIMS THE MAKING OF ANY SUCH WARRANTIES, INCLUDING WITHOUT LIMITATION, MERCHANTABILITY OR FITNESS FOR A PARTICULAR USE OR PURPOSE. ALL RISK IS ASSUMED BY THE USER. IN NO EVENT SHALL ENVIRONMENTAL DATA RESOURCES, INC. BE LIABLE TO ANYONE, WHETHER ARISING OUT OF ERRORS OR OMISSIONS, NEGLIGENCE, ACCIDENT OR ANY OTHER CAUSE, FOR ANY LOSS OF DAMAGE, INCLUDING, WITHOUT LIMITATION, SPECIAL, INCIDENTAL, CONSEQUENTIAL, OR EXEMPLARY DAMAGES. ANY LIABILITY ON THE PART OF ENVIRONMENTAL DATA RESOURCES, INC. IS STRICTLY LIMITED TO A REFUND OF THE AMOUNT PAID FOR THIS REPORT. Purchaser accepts this Report "AS IS". Any analyses, estimates, ratings, environmental risk levels or risk codes provided in this Report are provided for illustrative purposes only, and are not intended to provide, nor should they be interpreted as providing any facts regarding, or prediction or forecast of, any environmental risk for any property. Only a Phase I Environmental Site Assessment performed by an environmental professional can provide information regarding the environmental risk for any property. Additionally, the information provided in this Report is not to be construed as legal advice.

Copyright 2019 by Environmental Data Resources, Inc. All rights reserved. Reproduction in any media or format, in whole or in part, of any report or map of Environmental Data Resources, Inc., or its affiliates, is prohibited without prior written permission.

EDR and its logos (including Sanborn and Sanborn Map) are trademarks of Environmental Data Resources, Inc. or its affiliates. All other trademarks used herein are the property of their respective owners.

INQUIRY #: 5744045.11
YEAR: 2016
= 500'
N
EDR

INQUIRY #: 5744045.11
YEAR: 2012
= 500'
N
EDR

INQUIRY #: 5744045.11
YEAR: 2009
= 500'
N
EDR

INQUIRY #: 5744045.11
YEAR: 2005
= 500'
N
EDR

INQUIRY #: 5744045.11

YEAR: 1994

= 500'

N

EDR

INQUIRY #: 5744045.11
YEAR: 1990
= 500'
N
EDR

INQUIRY #: 5744045.11
YEAR: 1985
= 500'
N
EDR

INQUIRY #: 5744045.11

YEAR: 1979

= 500'

N

EDR

INQUIRY #: 5744045.11

YEAR: 1970

= 500'

N

EDR

INQUIRY #: 5744045.11

YEAR: 1967

= 500'

N

EDR

INQUIRY #: 5744045.11

YEAR: 1964

= 500'

N

EDR

INQUIRY #: 5744045.11

YEAR: 1953

= 500'

N

EDR

INQUIRY #: 5744045.11

YEAR: 1947

= 500'

N

EDR

INQUIRY #: 5744045.11

YEAR: 1939

= 500'

N

EDR

APPENDIX E

REGULATORY RECORDS DOCUMENTATION

LOCAL, STATE, AND FEDERAL

REGULATORY DATABASE FINDINGS

REGIONAL PHYSICAL SETTING DATA

1900 N Highway 101
1900 N Highway 101
Encinitas, CA 92024

Inquiry Number: 5744045.2s
August 07, 2019

The EDR Radius Map™ Report with GeoCheck®

6 Armstrong Road, 4th floor
Shelton, CT 06484
Toll Free: 800.352.0050
www.edrnet.com

TABLE OF CONTENTS

SECTION	PAGE
Executive Summary	ES1
Overview Map	2
Detail Map	3
Map Findings Summary	4
Map Findings	8
Orphan Summary	112
Government Records Searched/Data Currency Tracking	GR-1

GEOCHECK ADDENDUM

Physical Setting Source Addendum	A-1
Physical Setting Source Summary	A-2
Physical Setting SSURGO Soil Map	A-5
Physical Setting Source Map	A-10
Physical Setting Source Map Findings	A-12
Physical Setting Source Records Searched	PSGR-1

Thank you for your business.
Please contact EDR at 1-800-352-0050
with any questions or comments.

Disclaimer - Copyright and Trademark Notice

This Report contains certain information obtained from a variety of public and other sources reasonably available to Environmental Data Resources, Inc. It cannot be concluded from this Report that coverage information for the target and surrounding properties does not exist from other sources. **NO WARRANTY EXPRESSED OR IMPLIED, IS MADE WHATSOEVER IN CONNECTION WITH THIS REPORT. ENVIRONMENTAL DATA RESOURCES, INC. SPECIFICALLY DISCLAIMS THE MAKING OF ANY SUCH WARRANTIES, INCLUDING WITHOUT LIMITATION, MERCHANTABILITY OR FITNESS FOR A PARTICULAR USE OR PURPOSE. ALL RISK IS ASSUMED BY THE USER. IN NO EVENT SHALL ENVIRONMENTAL DATA RESOURCES, INC. BE LIABLE TO ANYONE, WHETHER ARISING OUT OF ERRORS OR OMISSIONS, NEGLIGENCE, ACCIDENT OR ANY OTHER CAUSE, FOR ANY LOSS OF DAMAGE, INCLUDING, WITHOUT LIMITATION, SPECIAL, INCIDENTAL, CONSEQUENTIAL, OR EXEMPLARY DAMAGES. ANY LIABILITY ON THE PART OF ENVIRONMENTAL DATA RESOURCES, INC. IS STRICTLY LIMITED TO A REFUND OF THE AMOUNT PAID FOR THIS REPORT.** Purchaser accepts this Report "AS IS". Any analyses, estimates, ratings, environmental risk levels or risk codes provided in this Report are provided for illustrative purposes only, and are not intended to provide, nor should they be interpreted as providing any facts regarding, or prediction or forecast of, any environmental risk for any property. Only a Phase I Environmental Site Assessment performed by an environmental professional can provide information regarding the environmental risk for any property. Additionally, the information provided in this Report is not to be construed as legal advice.

Copyright 2019 by Environmental Data Resources, Inc. All rights reserved. Reproduction in any media or format, in whole or in part, of any report or map of Environmental Data Resources, Inc., or its affiliates, is prohibited without prior written permission.

EDR and its logos (including Sanborn and Sanborn Map) are trademarks of Environmental Data Resources, Inc. or its affiliates. All other trademarks used herein are the property of their respective owners.

EXECUTIVE SUMMARY

A search of available environmental records was conducted by Environmental Data Resources, Inc (EDR). The report was designed to assist parties seeking to meet the search requirements of EPA's Standards and Practices for All Appropriate Inquiries (40 CFR Part 312), the ASTM Standard Practice for Environmental Site Assessments (E 1527-13), the ASTM Standard Practice for Environmental Site Assessments for Forestland or Rural Property (E 2247-16), the ASTM Standard Practice for Limited Environmental Due Diligence: Transaction Screen Process (E 1528-14) or custom requirements developed for the evaluation of environmental risk associated with a parcel of real estate.

TARGET PROPERTY INFORMATION

ADDRESS

1900 N HIGHWAY 101
ENCINITAS, CA 92024

COORDINATES

Latitude (North):	33.0805860 - 33˚ 4' 50.10''
Longitude (West):	117.3081050 - 117˚ 18' 29.17''
Universal Tranverse Mercator:	Zone 11
UTM X (Meters):	471243.6
UTM Y (Meters):	3660071.5
Elevation:	66 ft. above sea level

USGS TOPOGRAPHIC MAP ASSOCIATED WITH TARGET PROPERTY

Target Property Map:	5641296 ENCINITAS, CA
Version Date:	2012

AERIAL PHOTOGRAPHY IN THIS REPORT

Portions of Photo from:	20140603
Source:	USDA

MAPPED SITES SUMMARY

Target Property Address:
1900 N HIGHWAY 101
ENCINITAS, CA 92024

Click on Map ID to see full detail.

MAP ID	SITE NAME	ADDRESS	DATABASE ACRONYMS	RELATIVE ELEVATION	DIST (ft. & mi.) DIRECTION
A1	DORADO HOLDINGS LLC	1900 N COAST HIGHWAY	HAZNET		TP
A2	NORTH COAST LAWNMOWE	1900 N HWY 101	HAZNET		TP
A3	REBEL RENTS INC	1900 N HWY 101	San Diego Co. HMMD		TP
A4	NORTH COAST LAWNMOWE	1900 N HWY 101	San Diego Co. HMMD		TP
A5	HANDY EQUIPMENT RENT	1900 N HWY 101	San Diego Co. HMMD		TP
A6	REBEL RENTS	1900 N HWY 101 STE C	HAZNET		TP
7	5-UNIT RESIDENTIAL P	1865 NORTH VULCAN AV	CPS-SLIC, CERS	Lower	417, 0.079, ESE
B8	JEFF WESTFALL	1809 MILLBANK ROAD	RCRA NonGen / NLR	Lower	495, 0.094, South
B9	ARCO	1766 HWY 101 N	LUST	Lower	497, 0.094, SSE
C10	IMPERIAL STATIONS IN	1766 N COAST HIGHWAY	EDR Hist Auto	Lower	569, 0.108, SSE
C11	ARCO	1766 N HIGHWAY 101	SWEEPS UST	Lower	569, 0.108, SSE
C12	IMPERIAL STATIONS, I	1766 N HWY 101	UST	Lower	569, 0.108, SSE
C13	IMPERIAL STATIONS IN	1766 N COAST HIGHWAY	RCRA NonGen / NLR	Lower	569, 0.108, SSE
C14	FAST GAS	1766 N COAST HIGHWAY	HIST UST	Lower	569, 0.108, SSE
C15	ARCO	1766 N HY 101	SAN DIEGO CO. SAM, SAN DIEGO CO LOP, CERS	Lower	569, 0.108, SSE
C16	FAST GAS	1766 N HWY 101	LUST, San Diego Co. HMMD, CERS HAZ WASTE, HIST...	Lower	569, 0.108, SSE
17	MAY & JOHN MCISAAC	1833 PARLIAMENT ROAD	RCRA NonGen / NLR	Higher	664, 0.126, West
D18	EATON BEACH ESTATES,	224 ANDREW AV	SAN DIEGO CO. SAM, CPS-SLIC, San Diego Co. HMMD,...	Higher	1140, 0.216, ENE
D19	BARRETT AMERICAN	236 ANDREW AV	LUST, SAN DIEGO CO. SAM, SAN DIEGO CO LOP, CERS	Higher	1227, 0.232, ENE
20	GAYLORD BAHLMANN INC	1657 VULCAN	SAN DIEGO CO. SAM, CPS-SLIC, San Diego Co. HMMD,...	Lower	1513, 0.287, SSE
E21	FIRST AMERICAN BANK	1508 HWY 101 N	LUST	Lower	2426, 0.459, SSE
F22	WESTON FAMILY TRUST	510 LA COSTA AVENUE	CPS-SLIC, HAZNET, CERS	Higher	2498, 0.473, ENE
E23	FIRST AMERICAN BANK	1508 101	HIST CORTESE	Lower	2517, 0.477, SSE
E24	ART WOLDENGA AND/OR	1508 N HIGHWAY 101	LUST, SWEEPS UST, CERS	Lower	2517, 0.477, SSE
E25	LEUCADIA AUTO BODY	1508 N HY 101	SAN DIEGO CO. SAM, CERS	Lower	2517, 0.477, SSE
E26	ART WOLDENGA AND/OR	1508 N HY 101	SAN DIEGO CO. SAM, SAN DIEGO CO LOP	Lower	2517, 0.477, SSE
E27	LEUCADIA AUTO BODY	1508 N HY 101	CPS-SLIC, San Diego Co. HMMD	Lower	2517, 0.477, SSE
F28	LA COSTA HOTEL	516 LA COSTA AVE	CPS-SLIC, CERS	Higher	2622, 0.497, ENE

EXECUTIVE SUMMARY

TARGET PROPERTY SEARCH RESULTS

The target property was identified in the following records. For more information on this property see page 8 of the attached EDR Radius Map report:

Site	Database(s)	EPA ID
DORADO HOLDINGS LLC 1900 N COAST HIGHWAY ENCINITAS, CA 92024	HAZNET GEPAID: CAL000338504	N/A
NORTH COAST LAWNMOWE 1900 N HWY 101 LEUCADIA, CA 92024	HAZNET GEPAID: CAL000018800	N/A
REBEL RENTS INC 1900 N HWY 101 ENCINITAS, CA 92024	San Diego Co. HMMD	N/A
NORTH COAST LAWNMOWE 1900 N HWY 101 ENSINITAS, CA 92024	San Diego Co. HMMD	N/A
HANDY EQUIPMENT RENT 1900 N HWY 101 ENCINITAS, CA 92024	San Diego Co. HMMD	N/A
REBEL RENTS 1900 N HWY 101 STE C ENCINITAS, CA 92024	HAZNET GEPAID: CAL000254921	N/A

DATABASES WITH NO MAPPED SITES

No mapped sites were found in EDR's search of available ("reasonably ascertainable ") government records either on the target property or within the search radius around the target property for the following databases:

STANDARD ENVIRONMENTAL RECORDS

Federal NPL site list

NPL..... National Priority List
Proposed NPL..... Proposed National Priority List Sites

EXECUTIVE SUMMARY

NPL LIENS ..... Federal Superfund Liens

Federal Delisted NPL site list

Delisted NPL ..... National Priority List Deletions

Federal CERCLIS list

FEDERAL FACILITY ..... Federal Facility Site Information listing
SEMS ..... Superfund Enterprise Management System

Federal CERCLIS NFRAP site list

SEMS-ARCHIVE ..... Superfund Enterprise Management System Archive

Federal RCRA CORRACTS facilities list

CORRACTS ..... Corrective Action Report

Federal RCRA non-CORRACTS TSD facilities list

RCRA-TSDF ..... RCRA - Treatment, Storage and Disposal

Federal RCRA generators list

RCRA-LQG ..... RCRA - Large Quantity Generators
RCRA-SQG ..... RCRA - Small Quantity Generators
RCRA-CESQG ..... RCRA - Conditionally Exempt Small Quantity Generator

Federal institutional controls / engineering controls registries

LUCIS ..... Land Use Control Information System
US ENG CONTROLS ..... Engineering Controls Sites List
US INST CONTROL ..... Sites with Institutional Controls

Federal ERNS list

ERNS ..... Emergency Response Notification System

State- and tribal - equivalent NPL

RESPONSE ..... State Response Sites

State- and tribal - equivalent CERCLIS

ENVIROSTOR ..... EnviroStor Database

State and tribal landfill and/or solid waste disposal site lists

SWF/LF ..... Solid Waste Information System

State and tribal leaking storage tank lists

INDIAN LUST ..... Leaking Underground Storage Tanks on Indian Land

State and tribal registered storage tank lists

FEMA UST ..... Underground Storage Tank Listing

EXECUTIVE SUMMARY

AST ..... Aboveground Petroleum Storage Tank Facilities
INDIAN UST ..... Underground Storage Tanks on Indian Land

State and tribal voluntary cleanup sites

INDIAN VCP ..... Voluntary Cleanup Priority Listing
VCP ..... Voluntary Cleanup Program Properties

State and tribal Brownfields sites

BROWNFIELDS ..... Considered Brownfieds Sites Listing

ADDITIONAL ENVIRONMENTAL RECORDS

Local Brownfield lists

US BROWNFIELDS ..... A Listing of Brownfields Sites

Local Lists of Landfill / Solid Waste Disposal Sites

WMUDS/SWAT ..... Waste Management Unit Database
SWRCY ..... Recycler Database
HAULERS ..... Registered Waste Tire Haulers Listing
INDIAN ODI ..... Report on the Status of Open Dumps on Indian Lands
ODI ..... Open Dump Inventory
DEBRIS REGION 9 ..... Torres Martinez Reservation Illegal Dump Site Locations
IHS OPEN DUMPS ..... Open Dumps on Indian Land

Local Lists of Hazardous waste / Contaminated Sites

US HIST CDL ..... Delisted National Clandestine Laboratory Register
HIST Cal-Sites ..... Historical Calsites Database
SCH ..... School Property Evaluation Program
CDL ..... Clandestine Drug Labs
Toxic Pits ..... Toxic Pits Cleanup Act Sites
US CDL ..... National Clandestine Laboratory Register
PFAS ..... PFAS Contamination Site Location Listing

Local Lists of Registered Storage Tanks

CA FID UST ..... Facility Inventory Database

Local Land Records

LIENS ..... Environmental Liens Listing
LIENS 2 ..... CERCLA Lien Information
DEED ..... Deed Restriction Listing

Records of Emergency Release Reports

HMIRS ..... Hazardous Materials Information Reporting System
CHMIRS ..... California Hazardous Material Incident Report System
LDS ..... Land Disposal Sites Listing
MCS ..... Military Cleanup Sites Listing

SPILLS 90	SPILLS 90 data from FirstSearch

Other Ascertainable Records

FUDS	Formerly Used Defense Sites
DOD	Department of Defense Sites
SCRD DRYCLEANERS	State Coalition for Remediation of Drycleaners Listing
US FIN ASSUR	Financial Assurance Information
EPA WATCH LIST	EPA WATCH LIST
2020 COR ACTION	2020 Corrective Action Program List
TSCA	Toxic Substances Control Act
TRIS	Toxic Chemical Release Inventory System
SSTS	Section 7 Tracking Systems
ROD	Records Of Decision
RMP	Risk Management Plans
RAATS	RCRA Administrative Action Tracking System
PRP	Potentially Responsible Parties
PADS	PCB Activity Database System
ICIS	Integrated Compliance Information System
FTTS	FIFRA/ TSCA Tracking System - FIFRA (Federal Insecticide, Fungicide, & Rodenticide Act)/TSCA (Toxic Substances Control Act)
MLTS	Material Licensing Tracking System
COAL ASH DOE	Steam-Electric Plant Operation Data
COAL ASH EPA	Coal Combustion Residues Surface Impoundments List
PCB TRANSFORMER	PCB Transformer Registration Database
RADINFO	Radiation Information Database
HIST FTTS	FIFRA/TSCA Tracking System Administrative Case Listing
DOT OPS	Incident and Accident Data
CONSENT	Superfund (CERCLA) Consent Decrees
INDIAN RESERV	Indian Reservations
FUSRAP	Formerly Utilized Sites Remedial Action Program
UMTRA	Uranium Mill Tailings Sites
LEAD SMELTERS	Lead Smelter Sites
US AIRS	Aerometric Information Retrieval System Facility Subsystem
US MINES	Mines Master Index File
ABANDONED MINES	Abandoned Mines
FINDS	Facility Index System/Facility Registry System
DOCKET HWC	Hazardous Waste Compliance Docket Listing
ECHO	Enforcement & Compliance History Information
UXO	Unexploded Ordnance Sites
FUELS PROGRAM	EPA Fuels Program Registered Listing
CA BOND EXP. PLAN	Bond Expenditure Plan
Cortese	"Cortese" Hazardous Waste & Substances Sites List
CUPA Listings	CUPA Resources List
DRYCLEANERS	Cleaner Facilities
EMI	Emissions Inventory Data
ENF	Enforcement Action Listing
Financial Assurance	Financial Assurance Information Listing
ICE	ICE
HWP	EnviroStor Permitted Facilities Listing
HWT	Registered Hazardous Waste Transporter Database
MINES	Mines Site Location Listing
MWMP	Medical Waste Management Program Listing
NPDES	NPDES Permits Listing
PEST LIC	Pesticide Regulation Licenses Listing

EXECUTIVE SUMMARY

PROC..... Certified Processors Database
Notify 65..... Proposition 65 Records
UIC..... UIC Listing
UIC GEO..... UIC GEO (GEOTRACKER)
WASTEWATER PITS..... Oil Wastewater Pits Listing
WDS..... Waste Discharge System
WIP..... Well Investigation Program Case List
MILITARY PRIV SITES..... MILITARY PRIV SITES (GEOTRACKER)
PROJECT..... PROJECT (GEOTRACKER)
WDR..... Waste Discharge Requirements Listing
SAN DIEGO CO LOP..... Local Oversight Program Listing
CIWQS..... California Integrated Water Quality System
CERS..... CERS
NON-CASE INFO..... NON-CASE INFO (GEOTRACKER)
OTHER OIL GAS..... OTHER OIL & GAS (GEOTRACKER)
PROD WATER PONDS..... PROD WATER PONDS (GEOTRACKER)
SAMPLING POINT..... SAMPLING POINT (GEOTRACKER)
WELL STIM PROJ..... Well Stimulation Project (GEOTRACKER)

EDR HIGH RISK HISTORICAL RECORDS

EDR Exclusive Records

EDR MGP..... EDR Proprietary Manufactured Gas Plants
EDR Hist Cleaner..... EDR Exclusive Historical Cleaners

EDR RECOVERED GOVERNMENT ARCHIVES

Exclusive Recovered Govt. Archives

RGA LF..... Recovered Government Archive Solid Waste Facilities List
RGA LUST..... Recovered Government Archive Leaking Underground Storage Tank

SURROUNDING SITES: SEARCH RESULTS

Surrounding sites were identified in the following databases.

Elevations have been determined from the USGS Digital Elevation Model and should be evaluated on a relative (not an absolute) basis. Relative elevation information between sites of close proximity should be field verified. Sites with an elevation equal to or higher than the target property have been differentiated below from sites with an elevation lower than the target property.
Page numbers and map identification numbers refer to the EDR Radius Map report where detailed data on individual sites can be reviewed.

Sites listed in ***bold italics*** are in multiple databases.

Unmappable (orphan) sites are not considered in the foregoing analysis.

STANDARD ENVIRONMENTAL RECORDS

State and tribal leaking storage tank lists

EXECUTIVE SUMMARY

LUST: Leaking Underground Storage Tank (LUST) Sites included in GeoTracker. GeoTracker is the Water Boards data management system for sites that impact, or have the potential to impact, water quality in California, with emphasis on groundwater.

A review of the LUST list, as provided by EDR, has revealed that there are 5 LUST sites within approximately 0.5 miles of the target property.

Equal/Higher Elevation	Address	Direction / Distance	Map ID	Page
BARRETT AMERICAN	***236 ANDREW AV***	***ENE 1/8 - 1/4 (0.232 mi.)***	***D19***	***95***
Database: LUST, Date of Government Version: 12/10/2018 Status: Completed - Case Closed Global Id: T06019729886				

Lower Elevation	Address	Direction / Distance	Map ID	Page
ARCO	1766 HWY 101 N	SSE 0 - 1/8 (0.094 mi.)	B9	26
Database: LUST REG 9, Date of Government Version: 03/01/2001 Case Number: 9UT4078 Status: Preliminary site assessment workplan submitted				
FAST GAS	***1766 N HWY 101***	***SSE 0 - 1/8 (0.108 mi.)***	***C16***	***32***
Database: LUST, Date of Government Version: 12/10/2018 Status: Completed - Case Closed Global Id: T0607399253				
FIRST AMERICAN BANK	1508 HWY 101 N	SSE 1/4 - 1/2 (0.459 mi.)	E21	99
Database: LUST REG 9, Date of Government Version: 03/01/2001 Case Number: 9UT3252 Closed Date: 3/7/97 Status: Case Closed				
ART WOLDENGA AND/OR	***1508 N HIGHWAY 101***	***SSE 1/4 - 1/2 (0.477 mi.)***	***E24***	***102***
Database: LUST, Date of Government Version: 12/10/2018 Status: Completed - Case Closed Global Id: T0607302005				

SAN DIEGO CO. SAM: The listing contains all underground tank release cases and projects pertaining to properties contaminated with hazardous substances that are actively under review by the Site Assessment and Mitigation Program.

A review of the SAN DIEGO CO. SAM list, as provided by EDR, and dated 03/23/2010 has revealed that there are 6 SAN DIEGO CO. SAM sites within approximately 0.5 miles of the target property.

Equal/Higher Elevation	Address	Direction / Distance	Map ID	Page
EATON BEACH ESTATES,	***224 ANDREW AV***	***ENE 1/8 - 1/4 (0.216 mi.)***	***D18***	***90***
Case Number: H99138-001 Facility Status: Closed Case				
BARRETT AMERICAN	***236 ANDREW AV***	***ENE 1/8 - 1/4 (0.232 mi.)***	***D19***	***95***
Case Number: 226452 Facility Status: Closed Case				

Lower Elevation	Address	Direction / Distance	Map ID	Page
ARCO	***1766 N HY 101***	***SSE 0 - 1/8 (0.108 mi.)***	***C15***	***31***

Case Number: H04837-001
Facility Status: Closed Case

GAYLORD BAHLMANN INC	***1657 VULCAN***	***SSE 1/4 - 1/2 (0.287 mi.)***	***20***	***97***
Case Number: H99292-001				
Facility Status: Closed Case				
LEUCADIA AUTO BODY	***1508 N HY 101***	***SSE 1/4 - 1/2 (0.477 mi.)***	***E25***	***104***
Case Number: H05014-001				
Case Number: H05014-002				
Facility Status: Closed Case				
ART WOLDENGA AND/OR	***1508 N HY 101***	***SSE 1/4 - 1/2 (0.477 mi.)***	***E26***	***104***
Case Number: H32587-001				
Facility Status: Closed Case				

CPS-SLIC: Cleanup Program Sites (CPS; also known as Site Cleanups [SC] and formerly known as Spills, Leaks, Investigations, and Cleanups [SLIC] sites) included in GeoTracker. GeoTracker is the Water Boards data management system for sites that impact, or have the potential to impact, water quality in California, with emphasis on groundwater.

A review of the CPS-SLIC list, as provided by EDR, has revealed that there are 6 CPS-SLIC sites within approximately 0.5 miles of the target property.

Equal/Higher Elevation	Address	Direction / Distance	Map ID	Page
EATON BEACH ESTATES,	***224 ANDREW AV***	***ENE 1/8 - 1/4 (0.216 mi.)***	***D18***	***90***
Database: CPS-SLIC, Date of Government Version: 12/10/2018				
Facility Status: Completed - Case Closed				
Global Id: T06019755099				
WESTON FAMILY TRUST	***510 LA COSTA AVENUE***	***ENE 1/4 - 1/2 (0.473 mi.)***	***F22***	***100***
Database: CPS-SLIC, Date of Government Version: 12/10/2018				
Facility Status: Open - Active				
Global Id: T10000010402				
LA COSTA HOTEL	***516 LA COSTA AVE***	***ENE 1/4 - 1/2 (0.497 mi.)***	***F28***	***111***
Database: CPS-SLIC, Date of Government Version: 12/10/2018				
Facility Status: Open - Active				
Global Id: T10000012696				

Lower Elevation	Address	Direction / Distance	Map ID	Page
5-UNIT RESIDENTIAL P	***1865 NORTH VULCAN AV***	***ESE 0 - 1/8 (0.079 mi.)***	***7***	***23***
Database: CPS-SLIC, Date of Government Version: 12/10/2018				
Facility Status: Completed - Case Closed				
Global Id: T10000003413				
GAYLORD BAHLMANN INC	***1657 VULCAN***	***SSE 1/4 - 1/2 (0.287 mi.)***	***20***	***97***
Database: CPS-SLIC, Date of Government Version: 12/10/2018				
Facility Status: Completed - Case Closed				
Global Id: SLT19776403				
LEUCADIA AUTO BODY	***1508 N HY 101***	***SSE 1/4 - 1/2 (0.477 mi.)***	***E27***	***105***
Database: CPS-SLIC, Date of Government Version: 12/10/2018				
Facility Status: Completed - Case Closed				
Global Id: T0608121580				
Global Id: T0608127646				

EXECUTIVE SUMMARY

State and tribal registered storage tank lists

UST: The Underground Storage Tank database contains registered USTs. USTs are regulated under Subtitle I of the Resource Conservation and Recovery Act (RCRA). The data come from the State Water Resources Control Board's Hazardous Substance Storage Container Database.

A review of the UST list, as provided by EDR, has revealed that there is 1 UST site within approximately 0.25 miles of the target property.

Lower Elevation	Address	Direction / Distance	Map ID	Page
IMPERIAL STATIONS, I Database: UST, Date of Government Version: 06/10/2019 Facility Id: 37-000-201254	1766 N HWY 101	SSE 0 - 1/8 (0.108 mi.)	C12	28

ADDITIONAL ENVIRONMENTAL RECORDS

Local Lists of Hazardous waste / Contaminated Sites

CERS HAZ WASTE: List of sites in the California Environmental Protection Agency (CalEPA) Regulated Site Portal which fall under the Hazardous Chemical Management, Hazardous Waste Onsite Treatment, Household Hazardous Waste Collection, Hazardous Waste Generator, and RCRA LQ HW Generator programs.

A review of the CERS HAZ WASTE list, as provided by EDR, and dated 04/09/2019 has revealed that there is 1 CERS HAZ WASTE site within approximately 0.25 miles of the target property.

Lower Elevation	Address	Direction / Distance	Map ID	Page
FAST GAS	***1766 N HWY 101***	***SSE 0 - 1/8 (0.108 mi.)***	***C16***	***32***

Local Lists of Registered Storage Tanks

SWEEPS UST: Statewide Environmental Evaluation and Planning System. This underground storage tank listing was updated and maintained by a company contacted by the SWRCB in the early 1990's. The listing is no longer updated or maintained. The local agency is the contact for more information on a site on the SWEEPS list.

A review of the SWEEPS UST list, as provided by EDR, and dated 06/01/1994 has revealed that there is 1 SWEEPS UST site within approximately 0.25 miles of the target property.

Lower Elevation	Address	Direction / Distance	Map ID	Page
ARCO Status: A Tank Status: A Comp Number: 4837	1766 N HIGHWAY 101	SSE 0 - 1/8 (0.108 mi.)	C11	27

HIST UST: Historical UST Registered Database.

A review of the HIST UST list, as provided by EDR, and dated 10/15/1990 has revealed that there are 2 HIST UST sites within approximately 0.25 miles of the target property.

Lower Elevation	Address	Direction / Distance	Map ID	Page
FAST GAS Facility Id: 00000011133	1766 N COAST HIGHWAY	SSE 0 - 1/8 (0.108 mi.)	C14	30
FAST GAS	***1766 N HWY 101***	***SSE 0 - 1/8 (0.108 mi.)***	***C16***	***32***

CERS TANKS: List of sites in the California Environmental Protection Agency (CalEPA) Regulated Site Portal which fall under the Aboveground Petroleum Storage and Underground Storage Tank regulatory programs.

A review of the CERS TANKS list, as provided by EDR, and dated 04/09/2019 has revealed that there is 1 CERS TANKS site within approximately 0.25 miles of the target property.

Lower Elevation	Address	Direction / Distance	Map ID	Page
FAST GAS	***1766 N HWY 101***	***SSE 0 - 1/8 (0.108 mi.)***	***C16***	***32***

Other Ascertainable Records

RCRA NonGen / NLR: RCRAInfo is EPA's comprehensive information system, providing access to data supporting the Resource Conservation and Recovery Act (RCRA) of 1976 and the Hazardous and Solid Waste Amendments (HSWA) of 1984. The database includes selective information on sites which generate, transport, store, treat and/or dispose of hazardous waste as defined by the Resource Conservation and Recovery Act (RCRA). Non-Generators do not presently generate hazardous waste.

A review of the RCRA NonGen / NLR list, as provided by EDR, and dated 03/25/2019 has revealed that there are 3 RCRA NonGen / NLR sites within approximately 0.25 miles of the target property.

Equal/Higher Elevation	Address	Direction / Distance	Map ID	Page
MAY & JOHN MCISAAC EPA ID:: CAC002967304	1833 PARLIAMENT ROAD	W 1/8 - 1/4 (0.126 mi.)	17	89

Lower Elevation	Address	Direction / Distance	Map ID	Page
JEFF WESTFALL EPA ID:: CAC002981365	1809 MILLBANK ROAD	S 0 - 1/8 (0.094 mi.)	B8	24
IMPERIAL STATIONS IN EPA ID:: CAL000321592	1766 N COAST HIGHWAY	SSE 0 - 1/8 (0.108 mi.)	C13	29

HIST CORTESE: The sites for the list are designated by the State Water Resource Control Board [LUST], the Integrated Waste Board [SWF/LS], and the Department of Toxic Substances Control [CALSITES]. This listing is no longer updated by the state agency.

A review of the HIST CORTESE list, as provided by EDR, and dated 04/01/2001 has revealed that there is 1 HIST CORTESE site within approximately 0.5 miles of the target property.

Lower Elevation	Address	Direction / Distance	Map ID	Page
FIRST AMERICAN BANK	1508 101	SSE 1/4 - 1/2 (0.477 mi.)	E23	102

EXECUTIVE SUMMARY

Reg Id: 9UT3252

EDR HIGH RISK HISTORICAL RECORDS

EDR Exclusive Records

EDR Hist Auto: EDR has searched selected national collections of business directories and has collected listings of potential gas station/filling station/service station sites that were available to EDR researchers. EDR's review was limited to those categories of sources that might, in EDR's opinion, include gas station/filling station/service station establishments. The categories reviewed included, but were not limited to gas, gas station, gasoline station, filling station, auto, automobile repair, auto service station, service station, etc. This database falls within a category of information EDR classifies as "High Risk Historical Records", or HRHR. EDR's HRHR effort presents unique and sometimes proprietary data about past sites and operations that typically create environmental concerns, but may not show up in current government records searches.

A review of the EDR Hist Auto list, as provided by EDR, has revealed that there is 1 EDR Hist Auto site within approximately 0.125 miles of the target property.

Lower Elevation	Address	Direction / Distance	Map ID	Page
IMPERIAL STATIONS IN	1766 N COAST HIGHWAY	SSE 0 - 1/8 (0.108 mi.)	C10	26

EXECUTIVE SUMMARY

Due to poor or inadequate address information, the following sites were not mapped. Count: 3 records.

Site Name	Database(s)
OLIVENHAIN AND COAST HIGHWAY 101 S	CIWQS
COCA COLA BOTTLING TRUCK SPIL	SAN DIEGO CO. SAM
GREYSTONE HOMES PROPERTY	SAN DIEGO CO. SAM

OVERVIEW MAP - 5744045.2S

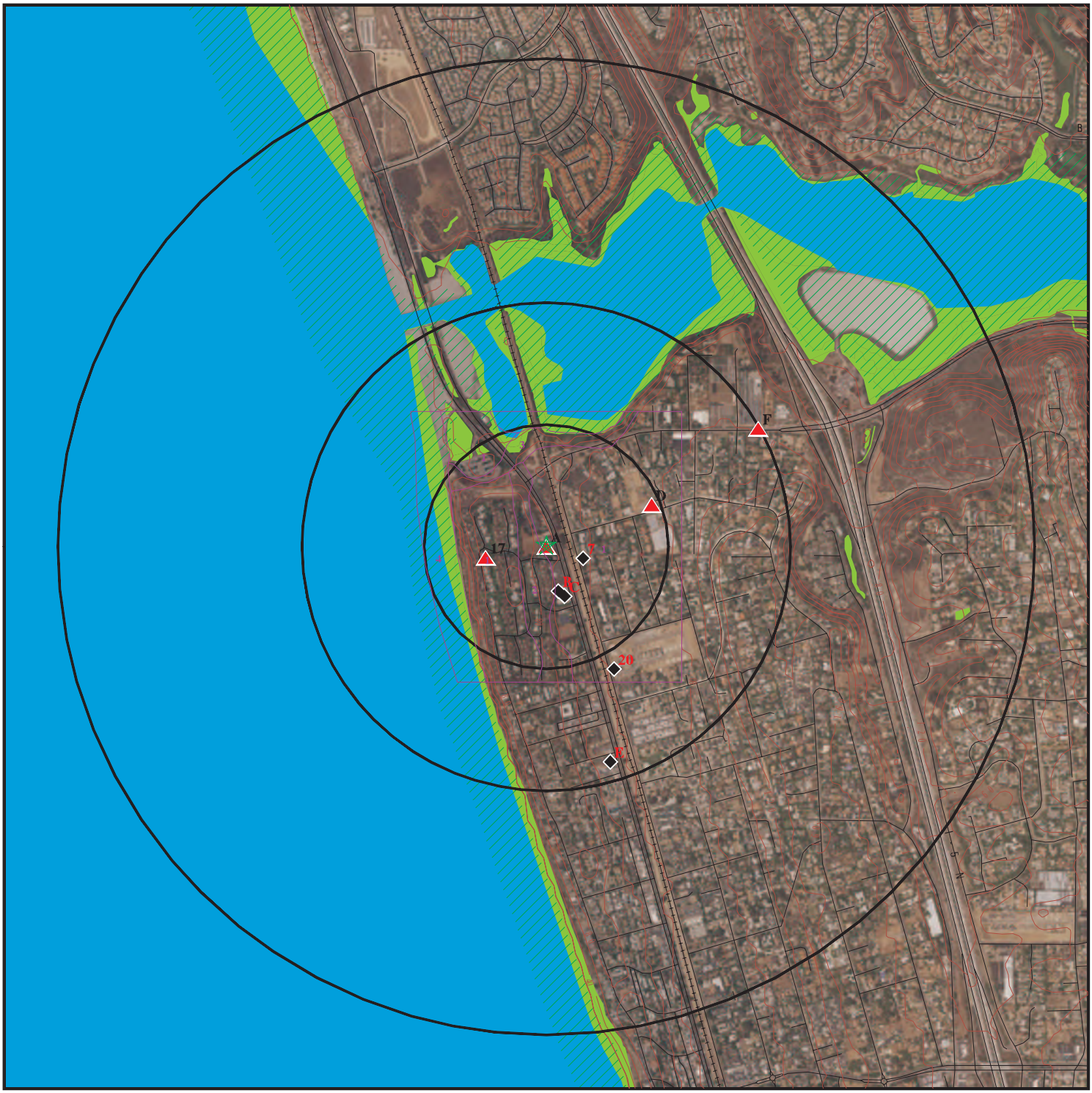

- Target Property
- Sites at elevations higher than or equal to the target property
- Sites at elevations lower than the target property
- Manufactured Gas Plants
- National Priority List Sites
- Dept. Defense Sites

0 1/4 1/2 1 Miles

- Indian Reservations BIA
- 100-year flood zone
- 500-year flood zone
- National Wetland Inventory
- State Wetlands
- Areas of Concern

This report includes Interactive Map Layers to display and/or hide map information. The legend includes only those icons for the default map view.

SITE NAME: 1900 N Highway 101 ADDRESS: 1900 N Highway 101 Encinitas CA 92024 LAT/LONG: 33.080586 / 117.308105	CLIENT: Hovey Environmental CONTACT: Caroline Hovey INQUIRY #: 5744045.2s DATE: August 07, 2019 2:59 pm

Copyright © 2019 EDR, Inc. © 2015 TomTom Rel. 2015.

DETAIL MAP - 5744045.2S

0 1/16 1/8 1/4 Miles

- Target Property
- Sites at elevations higher than or equal to the target property
- Sites at elevations lower than the target property
- Manufactured Gas Plants
- Sensitive Receptors
- National Priority List Sites
- Dept. Defense Sites
- Indian Reservations BIA
- 100-year flood zone
- 500-year flood zone
- National Wetland Inventory
- State Wetlands
- Areas of Concern

This report includes Interactive Map Layers to display and/or hide map information. The legend includes only those icons for the default map view.

SITE NAME: 1900 N Highway 101	CLIENT: Hovey Environmental
ADDRESS: 1900 N Highway 101 Encinitas CA 92024	CONTACT: Caroline Hovey INQUIRY #: 5744045.2s
LAT/LONG: 33.080586 / 117.308105	DATE: August 07, 2019 3:05 pm

Copyright © 2019 EDR, Inc. © 2015 TomTom Rel. 2015.

MAP FINDINGS SUMMARY

Database	Search Distance (Miles)	Target Property	< 1/8	1/8 - 1/4	1/4 - 1/2	1/2 - 1	> 1	Total Plotted
STANDARD ENVIRONMENTAL RECORDS								
Federal NPL site list								
NPL	1.000		0	0	0	0	NR	0
Proposed NPL	1.000		0	0	0	0	NR	0
NPL LIENS	1.000		0	0	0	0	NR	0
Federal Delisted NPL site list								
Delisted NPL	1.000		0	0	0	0	NR	0
Federal CERCLIS list								
FEDERAL FACILITY	0.500		0	0	0	NR	NR	0
SEMS	0.500		0	0	0	NR	NR	0
Federal CERCLIS NFRAP site list								
SEMS-ARCHIVE	0.500		0	0	0	NR	NR	0
Federal RCRA CORRACTS facilities list								
CORRACTS	1.000		0	0	0	0	NR	0
Federal RCRA non-CORRACTS TSD facilities list								
RCRA-TSDF	0.500		0	0	0	NR	NR	0
Federal RCRA generators list								
RCRA-LQG	0.250		0	0	NR	NR	NR	0
RCRA-SQG	0.250		0	0	NR	NR	NR	0
RCRA-CESQG	0.250		0	0	NR	NR	NR	0
Federal institutional controls / engineering controls registries								
LUCIS	0.500		0	0	0	NR	NR	0
US ENG CONTROLS	0.500		0	0	0	NR	NR	0
US INST CONTROL	0.500		0	0	0	NR	NR	0
Federal ERNS list								
ERNS	TP		NR	NR	NR	NR	NR	0
State- and tribal - equivalent NPL								
RESPONSE	1.000		0	0	0	0	NR	0
State- and tribal - equivalent CERCLIS								
ENVIROSTOR	1.000		0	0	0	0	NR	0
State and tribal landfill and/or solid waste disposal site lists								
SWF/LF	0.500		0	0	0	NR	NR	0
State and tribal leaking storage tank lists								
LUST	0.500		2	1	2	NR	NR	5

MAP FINDINGS SUMMARY

Database	Search Distance (Miles)	Target Property	< 1/8	1/8 - 1/4	1/4 - 1/2	1/2 - 1	> 1	Total Plotted
SAN DIEGO CO. SAM	0.500		1	2	3	NR	NR	6
INDIAN LUST	0.500		0	0	0	NR	NR	0
CPS-SLIC	0.500		1	1	4	NR	NR	6
State and tribal registered storage tank lists								
FEMA UST	0.250		0	0	NR	NR	NR	0
UST	0.250		1	0	NR	NR	NR	1
AST	0.250		0	0	NR	NR	NR	0
INDIAN UST	0.250		0	0	NR	NR	NR	0
State and tribal voluntary cleanup sites								
INDIAN VCP	0.500		0	0	0	NR	NR	0
VCP	0.500		0	0	0	NR	NR	0
State and tribal Brownfields sites								
BROWNFIELDS	0.500		0	0	0	NR	NR	0
ADDITIONAL ENVIRONMENTAL RECORDS								
Local Brownfield lists								
US BROWNFIELDS	0.500		0	0	0	NR	NR	0
Local Lists of Landfill / Solid Waste Disposal Sites								
WMUDS/SWAT	0.500		0	0	0	NR	NR	0
SWRCY	0.500		0	0	0	NR	NR	0
HAULERS	TP		NR	NR	NR	NR	NR	0
INDIAN ODI	0.500		0	0	0	NR	NR	0
ODI	0.500		0	0	0	NR	NR	0
DEBRIS REGION 9	0.500		0	0	0	NR	NR	0
IHS OPEN DUMPS	0.500		0	0	0	NR	NR	0
Local Lists of Hazardous waste / Contaminated Sites								
US HIST CDL	TP		NR	NR	NR	NR	NR	0
HIST Cal-Sites	1.000		0	0	0	0	NR	0
SCH	0.250		0	0	NR	NR	NR	0
CDL	TP		NR	NR	NR	NR	NR	0
San Diego Co. HMMD	TP	3	NR	NR	NR	NR	NR	3
CERS HAZ WASTE	0.250		1	0	NR	NR	NR	1
Toxic Pits	1.000		0	0	0	0	NR	0
US CDL	TP		NR	NR	NR	NR	NR	0
PFAS	0.500		0	0	0	NR	NR	0
Local Lists of Registered Storage Tanks								
SWEEPS UST	0.250		1	0	NR	NR	NR	1
HIST UST	0.250		2	0	NR	NR	NR	2
CERS TANKS	0.250		1	0	NR	NR	NR	1
CA FID UST	0.250		0	0	NR	NR	NR	0
Local Land Records								
LIENS	TP		NR	NR	NR	NR	NR	0

MAP FINDINGS SUMMARY

Database	Search Distance (Miles)	Target Property	< 1/8	1/8 - 1/4	1/4 - 1/2	1/2 - 1	> 1	Total Plotted
LIENS 2	TP		NR	NR	NR	NR	NR	0
DEED	0.500		0	0	0	NR	NR	0
Records of Emergency Release Reports								
HMIRS	TP		NR	NR	NR	NR	NR	0
CHMIRS	TP		NR	NR	NR	NR	NR	0
LDS	TP		NR	NR	NR	NR	NR	0
MCS	TP		NR	NR	NR	NR	NR	0
SPILLS 90	TP		NR	NR	NR	NR	NR	0
Other Ascertainable Records								
RCRA NonGen / NLR	0.250		2	1	NR	NR	NR	3
FUDS	1.000		0	0	0	0	NR	0
DOD	1.000		0	0	0	0	NR	0
SCRD DRYCLEANERS	0.500		0	0	0	NR	NR	0
US FIN ASSUR	TP		NR	NR	NR	NR	NR	0
EPA WATCH LIST	TP		NR	NR	NR	NR	NR	0
2020 COR ACTION	0.250		0	0	NR	NR	NR	0
TSCA	TP		NR	NR	NR	NR	NR	0
TRIS	TP		NR	NR	NR	NR	NR	0
SSTS	TP		NR	NR	NR	NR	NR	0
ROD	1.000		0	0	0	0	NR	0
RMP	TP		NR	NR	NR	NR	NR	0
RAATS	TP		NR	NR	NR	NR	NR	0
PRP	TP		NR	NR	NR	NR	NR	0
PADS	TP		NR	NR	NR	NR	NR	0
ICIS	TP		NR	NR	NR	NR	NR	0
FTTS	TP		NR	NR	NR	NR	NR	0
MLTS	TP		NR	NR	NR	NR	NR	0
COAL ASH DOE	TP		NR	NR	NR	NR	NR	0
COAL ASH EPA	0.500		0	0	0	NR	NR	0
PCB TRANSFORMER	TP		NR	NR	NR	NR	NR	0
RADINFO	TP		NR	NR	NR	NR	NR	0
HIST FTTS	TP		NR	NR	NR	NR	NR	0
DOT OPS	TP		NR	NR	NR	NR	NR	0
CONSENT	1.000		0	0	0	0	NR	0
INDIAN RESERV	1.000		0	0	0	0	NR	0
FUSRAP	1.000		0	0	0	0	NR	0
UMTRA	0.500		0	0	0	NR	NR	0
LEAD SMELTERS	TP		NR	NR	NR	NR	NR	0
US AIRS	TP		NR	NR	NR	NR	NR	0
US MINES	0.250		0	0	NR	NR	NR	0
ABANDONED MINES	0.250		0	0	NR	NR	NR	0
FINDS	TP		NR	NR	NR	NR	NR	0
DOCKET HWC	TP		NR	NR	NR	NR	NR	0
ECHO	TP		NR	NR	NR	NR	NR	0
UXO	1.000		0	0	0	0	NR	0
FUELS PROGRAM	0.250		0	0	NR	NR	NR	0
CA BOND EXP. PLAN	1.000		0	0	0	0	NR	0
Cortese	0.500		0	0	0	NR	NR	0
CUPA Listings	0.250		0	0	NR	NR	NR	0

MAP FINDINGS SUMMARY

Database	Search Distance (Miles)	Target Property	< 1/8	1/8 - 1/4	1/4 - 1/2	1/2 - 1	> 1	Total Plotted
DRYCLEANERS	0.250		0	0	NR	NR	NR	0
EMI	TP		NR	NR	NR	NR	NR	0
ENF	TP		NR	NR	NR	NR	NR	0
Financial Assurance	TP		NR	NR	NR	NR	NR	0
HAZNET	TP	3	NR	NR	NR	NR	NR	3
ICE	TP		NR	NR	NR	NR	NR	0
HIST CORTESE	0.500		0	0	1	NR	NR	1
HWP	1.000		0	0	0	0	NR	0
HWT	0.250		0	0	NR	NR	NR	0
MINES	0.250		0	0	NR	NR	NR	0
MWMP	0.250		0	0	NR	NR	NR	0
NPDES	TP		NR	NR	NR	NR	NR	0
PEST LIC	TP		NR	NR	NR	NR	NR	0
PROC	0.500		0	0	0	NR	NR	0
Notify 65	1.000		0	0	0	0	NR	0
UIC	TP		NR	NR	NR	NR	NR	0
UIC GEO	TP		NR	NR	NR	NR	NR	0
WASTEWATER PITS	0.500		0	0	0	NR	NR	0
WDS	TP		NR	NR	NR	NR	NR	0
WIP	0.250		0	0	NR	NR	NR	0
MILITARY PRIV SITES	TP		NR	NR	NR	NR	NR	0
PROJECT	TP		NR	NR	NR	NR	NR	0
WDR	TP		NR	NR	NR	NR	NR	0
SAN DIEGO CO LOP	TP		NR	NR	NR	NR	NR	0
CIWQS	TP		NR	NR	NR	NR	NR	0
CERS	TP		NR	NR	NR	NR	NR	0
NON-CASE INFO	TP		NR	NR	NR	NR	NR	0
OTHER OIL GAS	TP		NR	NR	NR	NR	NR	0
PROD WATER PONDS	TP		NR	NR	NR	NR	NR	0
SAMPLING POINT	TP		NR	NR	NR	NR	NR	0
WELL STIM PROJ	TP		NR	NR	NR	NR	NR	0
EDR HIGH RISK HISTORICAL RECORDS								
EDR Exclusive Records								
EDR MGP	1.000		0	0	0	0	NR	0
EDR Hist Auto	0.125		1	NR	NR	NR	NR	1
EDR Hist Cleaner	0.125		0	NR	NR	NR	NR	0
EDR RECOVERED GOVERNMENT ARCHIVES								
Exclusive Recovered Govt. Archives								
RGA LF	TP		NR	NR	NR	NR	NR	0
RGA LUST	TP		NR	NR	NR	NR	NR	0
- Totals --		6	13	5	10	0	0	34

NOTES:

TP = Target Property

NR = Not Requested at this Search Distance

Sites may be listed in more than one database

A1 Target Property | **DORADO HOLDINGS LLC DBA TOOLSHED EQUIPMENT RENTAL**
1900 N COAST HIGHWAY 101 STE A
ENCINITAS, CA 92024 | **HAZNET** | **S113154740**
N/A

Site 1 of 6 in cluster A

Actual: 66 ft.

HAZNET:

Name:	DORADO HOLDINGS LLC DBA TOOLSHED EQUIPMENT RENTAL
Address:	1900 N COAST HIGHWAY 101 STE A
City,State,Zip:	ENCINITAS, CA 920241055
Year:	2009
GEPAID:	CAL000338504
Contact:	JOSE ALVAREZ R.M.
Telephone:	7607436300
Mailing Name:	Not reported
Mailing Address:	142 W MISSION AVE
Mailing City,St,Zip:	ESCONDIDO, CA 920251709
Gen County:	San Diego
TSD EPA ID:	CAT080013352
TSD County:	Los Angeles
Tons:	0.187
CA Waste Code:	343-Unspecified organic liquid mixture
Method:	H039-Other Recovery Of Reclamation For Reuse Including Acid Regeneration, Organics Recovery Ect
Facility County:	San Diego

Name:	DORADO HOLDINGS LLC DBA TOOLSHED EQUIPMENT RENTAL
Address:	1900 N COAST HIGHWAY 101 STE A
City,State,Zip:	ENCINITAS, CA 920241055
Year:	2009
GEPAID:	CAL000338504
Contact:	JOSE ALVAREZ R.M.
Telephone:	7607436300
Mailing Name:	Not reported
Mailing Address:	142 W MISSION AVE
Mailing City,St,Zip:	ESCONDIDO, CA 920251709
Gen County:	San Diego
TSD EPA ID:	TXD077603371
TSD County:	99
Tons:	0.075
CA Waste Code:	214-Unspecified solvent mixture
Method:	H061-Fuel Blending Prior To Energy Recovery At Another Site
Facility County:	San Diego

Name:	DORADO HOLDINGS LLC DBA TOOLSHED EQUIPMENT RENTAL
Address:	1900 N COAST HIGHWAY 101 STE A
City,State,Zip:	ENCINITAS, CA 920241055
Year:	2009
GEPAID:	CAL000338504
Contact:	JOSE ALVAREZ R.M.
Telephone:	7607436300
Mailing Name:	Not reported
Mailing Address:	142 W MISSION AVE
Mailing City,St,Zip:	ESCONDIDO, CA 920251709
Gen County:	San Diego
TSD EPA ID:	CAT080013352
TSD County:	Los Angeles
Tons:	0.187
CA Waste Code:	343-Unspecified organic liquid mixture

DORADO HOLDINGS LLC DBA TOOLSHED EQUIPMENT RENTAL (Continued) **S113154740**

Method:	H039-Other Recovery Of Reclamation For Reuse Including Acid Regeneration, Organics Recovery Ect
Facility County:	San Diego

Name:	DORADO HOLDINGS LLC DBA TOOLSHED EQUIPMENT RENTAL
Address:	1900 N COAST HIGHWAY 101 STE A
City,State,Zip:	ENCINITAS, CA 920241055
Year:	2009
GEPAID:	CAL000338504
Contact:	JOSE ALVAREZ R.M.
Telephone:	7607436300
Mailing Name:	Not reported
Mailing Address:	142 W MISSION AVE
Mailing City,St,Zip:	ESCONDIDO, CA 920251709
Gen County:	San Diego
TSD EPA ID:	TXD077603371
TSD County:	99
Tons:	0.075
CA Waste Code:	214-Unspecified solvent mixture
Method:	H061-Fuel Blending Prior To Energy Recovery At Another Site
Facility County:	San Diego

A2 Target Property | **NORTH COAST LAWNMOWER** | **HAZNET** | **S123764360**
1900 N HWY 101 | **N/A**
LEUCADIA, CA 92024

Site 2 of 6 in cluster A

Actual: 66 ft.

HAZNET:

Name:	NORTH COAST LAWNMOWER
Address:	1900 N HWY 101
City,State,Zip:	LEUCADIA, CA 920240000
Year:	1992
GEPAID:	CAL000018800
Contact:	UNDELIVERABLE FEE FORM 4-94
Telephone:	--
Mailing Name:	Not reported
Mailing Address:	1900 N HWY 101
Mailing City,St,Zip:	LEUCADIA, CA 920240000
Gen County:	San Diego
TSD EPA ID:	CAT080013352
TSD County:	Los Angeles
Tons:	2.502
CA Waste Code:	222-Oil/water separation sludge
Method:	01-
Facility County:	San Diego

Name:	NORTH COAST LAWNMOWER
Address:	1900 N HWY 101
City,State,Zip:	LEUCADIA, CA 920240000
Year:	1992
GEPAID:	CAL000018800
Contact:	UNDELIVERABLE FEE FORM 4-94
Telephone:	--
Mailing Name:	Not reported
Mailing Address:	1900 N HWY 101
Mailing City,St,Zip:	LEUCADIA, CA 920240000
Gen County:	San Diego

NORTH COAST LAWNMOWER (Continued) **S123764360**

TSD EPA ID:	CAT080013352
TSD County:	Los Angeles
Tons:	1.4595
CA Waste Code:	222-Oil/water separation sludge
Method:	-
Facility County:	San Diego

A3 Target Property **REBEL RENTS INC** **San Diego Co. HMMD** **S106072259**
1900 N HWY 101 **N/A**
ENCINITAS, CA 92024

Site 3 of 6 in cluster A

Actual: 66 ft.

HMMD SAN DIEGO:

Name:	REBEL RENTS INC
Address:	1900 N HWY 101
City,State,Zip:	ENCINITAS, CA 92024
Permit Number:	202324
Business Type:	6HK60
EPA Id Number:	CAL000254921
APN:	DEH-116418
Last HMMD Inspection:	01/10/2008
Facility Telephone:	760-633-3100
Permit Status:	INAC
Permit Expiration:	01/31/2009
Date Last Updated:	11/02/2012
Facility Owner:	REBEL RENTS, INC
Facility Mailing Address:	1900 N HY 101 #A
Facility Mailing City:	ENCINITAS
Facility Mailing State:	CA
Facility Mailing Zip:	92024
UST Owner:	Not reported
Handle Regulated Hazmat:	Not reported
Own Or Operate UST:	Not reported
Subject To APSA:	Not reported
Generate Haz Waste:	Not reported
Treat Haz Waste:	Not reported
Generate Medical Waste:	Not reported

Violations Inactive Permits:

Permit Number:	202324
Update Date:	11/02/2012
Inspection Date:	08/25/2003
Violation Code:	6HV0131
Violation:	UPF Permit NOT OBTAINED for HAZWASTE
Violation Citation:	A Unified Program Facility permit has not been obtained for the generation of hazardous waste. 68.905
Activity:	Inactive Permit

Permit Number:	202324
Update Date:	11/02/2012
Inspection Date:	08/25/2003
Violation Code:	6HV0138
Violation:	NO TSDF SIGNED MANIFEST ONSITE
Violation Citation:	Generator has not maintained the required signed copy of the hazardous waste manifest from the TSD facility on site for review. CCR 66262.40(a)
Activity:	Inactive Permit

REBEL RENTS INC (Continued) **S106072259**

Permit Number:	202324
Update Date:	11/02/2012
Inspection Date:	08/25/2003
Violation Code:	6HV0202
Violation:	WASTE CONTAINER W/O LABELS
Violation Citation:	Hazardous waste containers &/or tanks are missing labels, accumulation date and/or are improperly labeled. CCR 66262.34(a)(2); 66262.34(a)(3) & 66262.34(f)
Activity:	Inactive Permit

Permit Number:	202324
Update Date:	11/02/2012
Inspection Date:	08/25/2003
Violation Code:	6HV1002
Violation:	HMBP NOT ESTABISHED/IMPLEMENTED.
Violation Citation:	Hazardous materials handler has not established/implemented a business plan. HSC 25503.5(a)
Activity:	Inactive Permit

Permit Number:	202324
Update Date:	11/02/2012
Inspection Date:	09/06/2005
Violation Code:	6HV0138
Violation:	NO TSDF SIGNED MANIFEST ONSITE
Violation Citation:	Generator has not maintained the required signed copy of the hazardous waste manifest from the TSD facility on site for review. CCR 66262.40(a)
Activity:	Inactive Permit

Permit Number:	202324
Update Date:	11/02/2012
Inspection Date:	09/06/2005
Violation Code:	6HV0201
Violation:	WASTE CONTAINER NOT CLOSED
Violation Citation:	Hazardous waste containers are not kept closed while in storage. CCR 66265.173(a)
Activity:	Inactive Permit

Permit Number:	202324
Update Date:	11/02/2012
Inspection Date:	09/06/2005
Violation Code:	6HV0202
Violation:	WASTE CONTAINER W/O LABELS
Violation Citation:	Hazardous waste containers &/or tanks are missing labels, accumulation date and/or are improperly labeled. CCR 66262.34(a)(2); 66262.34(a)(3) & 66262.34(f)
Activity:	Inactive Permit

Permit Number:	202324
Update Date:	11/02/2012
Inspection Date:	09/06/2005
Violation Code:	6HV0207
Violation:	FIRE/EXPLOSION/RELEASE NOT MINIMIZED
Violation Citation:	Facility not maintained &/operated to minimize possibility of fire, explosion or release. CCR 66265.31
Activity:	Inactive Permit

REBEL RENTS INC (Continued) **S106072259**

Permit Number:	202324
Update Date:	11/02/2012
Inspection Date:	09/06/2005
Violation Code:	6HV0216
Violation:	HAZMATS WITHOUT PROPER LABELS
Violation Citation:	Hazardous materials have not been adequately labeled within 10 days & are now declared hazardous waste. HSC 25124(b)(3)(A) & 66262.34(f)
Activity:	Inactive Permit

Permit Number:	202324
Update Date:	11/02/2012
Inspection Date:	09/06/2005
Violation Code:	6HV1009
Violation:	HMBP: INADEQUATE SITE MAP
Violation Citation:	Business Plan does not have a site map which provides sufficient or complete information for emergency response agencies. HSC 25509(a)(5) & 25505(a)(2)
Activity:	Inactive Permit

Permit Number:	202324
Update Date:	11/02/2012
Inspection Date:	01/10/2008
Violation Code:	6HV1009
Violation:	HMBP: INADEQUATE SITE MAP
Violation Citation:	Business Plan does not have a site map which provides sufficient or complete information for emergency response agencies. HSC 25509(a)(5) & 25505(a)(2)
Activity:	Inactive Permit

Permit Number:	202324
Update Date:	11/02/2012
Inspection Date:	01/10/2008
Violation Code:	6HV1018
Violation:	INVENTORY INCOMPLETE/NOT AMENDED
Violation Citation:	Inventory not amended for 100% increase of hazardous material onsite or inventory is incomplete. 25509, 25510
Activity:	Inactive Permit

Permit Number:	202324
Update Date:	11/02/2012
Inspection Date:	01/10/2008
Violation Code:	6HV0135
Violation:	MANIFESTS/RECEIPTS FOR 3 YEARS NOT ONSIT
Violation Citation:	Hazardous waste manifests/receipts for 3 years are not maintained onsite to document proper disposal of hazardous waste. CCR 66262.40(a) & 25160.2(b)(3)
Activity:	Inactive Permit

Permit Number:	202324
Update Date:	11/02/2012
Inspection Date:	01/10/2008
Violation Code:	6HV0229
Violation:	HW CONTAINERS NOT INSPECTED WEEKLY
Violation Citation:	Failed to conduct weekly inspections. CFR 265.174
Activity:	Inactive Permit

REBEL RENTS INC (Continued) **S106072259**

Name:	REBEL RENTS INC
Address:	1900 N HWY 101
City,State,Zip:	ENCINITAS, CA 92024
Permit Number:	202324
Business Type:	6HK60
EPA Id Number:	CAL000254921
APN:	DEH-116418
Last HMMD Inspection:	01/10/2008
Facility Telephone:	760-633-3100
Permit Status:	INAC
Permit Expiration:	01/31/2009
Date Last Updated:	11/02/2012
Facility Owner:	REBEL RENTS, INC
Facility Mailing Address:	1900 N HY 101 #A
Facility Mailing City:	ENCINITAS
Facility Mailing State:	CA
Facility Mailing Zip:	92024
UST Owner:	Not reported
Handle Regulated Hazmat:	Y
Own Or Operate UST:	Not reported
Subject To APSA:	Not reported
Generate Haz Waste:	Y
Treat Haz Waste:	Not reported
Generate Medical Waste:	Not reported

Violations Inactive Permits:

Permit Number:	202324
Update Date:	11/02/2012
Inspection Date:	08/25/2003
Violation Code:	6HV0131
Violation:	UPF Permit NOT OBTAINED for HAZWASTE
Violation Citation:	A Unified Program Facility permit has not been obtained for the generation of hazardous waste. 68.905
Activity:	Inactive Permit

Permit Number:	202324
Update Date:	11/02/2012
Inspection Date:	08/25/2003
Violation Code:	6HV0138
Violation:	NO TSDF SIGNED MANIFEST ONSITE
Violation Citation:	Generator has not maintained the required signed copy of the hazardous waste manifest from the TSD facility on site for review. CCR 66262.40(a)
Activity:	Inactive Permit

Permit Number:	202324
Update Date:	11/02/2012
Inspection Date:	08/25/2003
Violation Code:	6HV0202
Violation:	WASTE CONTAINER W/O LABELS
Violation Citation:	Hazardous waste containers &/or tanks are missing labels, accumulation date and/or are improperly labeled. CCR 66262.34(a)(2); 66262.34(a)(3) & 66262.34(f)
Activity:	Inactive Permit

Permit Number:	202324
Update Date:	11/02/2012
Inspection Date:	08/25/2003

REBEL RENTS INC (Continued) **S106072259**

Violation Code:	6HV1002
Violation:	HMBP NOT ESTABISHED/IMPLEMENTED.
Violation Citation:	Hazardous materials handler has not established/implemented a business plan. HSC 25503.5(a)
Activity:	Inactive Permit
Permit Number:	202324
Update Date:	11/02/2012
Inspection Date:	09/06/2005
Violation Code:	6HV0138
Violation:	NO TSDF SIGNED MANIFEST ONSITE
Violation Citation:	Generator has not maintained the required signed copy of the hazardous waste manifest from the TSD facility on site for review. CCR 66262.40(a)
Activity:	Inactive Permit
Permit Number:	202324
Update Date:	11/02/2012
Inspection Date:	09/06/2005
Violation Code:	6HV0201
Violation:	WASTE CONTAINER NOT CLOSED
Violation Citation:	Hazardous waste containers are not kept closed while in storage. CCR 66265.173(a)
Activity:	Inactive Permit
Permit Number:	202324
Update Date:	11/02/2012
Inspection Date:	09/06/2005
Violation Code:	6HV0202
Violation:	WASTE CONTAINER W/O LABELS
Violation Citation:	Hazardous waste containers &/or tanks are missing labels, accumulation date and/or are improperly labeled. CCR 66262.34(a)(2); 66262.34(a)(3) & 66262.34(f)
Activity:	Inactive Permit
Permit Number:	202324
Update Date:	11/02/2012
Inspection Date:	09/06/2005
Violation Code:	6HV0207
Violation:	FIRE/EXPLOSION/RELEASE NOT MINIMIZED
Violation Citation:	Facility not maintained &/operated to minimize possibility of fire, explosion or release. CCR 66265.31
Activity:	Inactive Permit
Permit Number:	202324
Update Date:	11/02/2012
Inspection Date:	09/06/2005
Violation Code:	6HV0216
Violation:	HAZMATS WITHOUT PROPER LABELS
Violation Citation:	Hazardous materials have not been adequately labeled within 10 days & are now declared hazardous waste. HSC 25124(b)(3)(A) & 66262.34(f)
Activity:	Inactive Permit
Permit Number:	202324
Update Date:	11/02/2012
Inspection Date:	09/06/2005
Violation Code:	6HV1009

REBEL RENTS INC (Continued) **S106072259**

Violation: HMBP: INADEQUATE SITE MAP
Violation Citation: Business Plan does not have a site map which provides sufficient or complete information for emergency response agencies. HSC 25509(a)(5) & 25505(a)(2)
Activity: Inactive Permit

Permit Number: 202324
Update Date: 11/02/2012
Inspection Date: 01/10/2008
Violation Code: 6HV1009
Violation: HMBP: INADEQUATE SITE MAP
Violation Citation: Business Plan does not have a site map which provides sufficient or complete information for emergency response agencies. HSC 25509(a)(5) & 25505(a)(2)
Activity: Inactive Permit

Permit Number: 202324
Update Date: 11/02/2012
Inspection Date: 01/10/2008
Violation Code: 6HV1018
Violation: INVENTORY INCOMPLETE/NOT AMENDED
Violation Citation: Inventory not amended for 100% increase of hazardous material onsite or inventory is incomplete. 25509, 25510
Activity: Inactive Permit

Permit Number: 202324
Update Date: 11/02/2012
Inspection Date: 01/10/2008
Violation Code: 6HV0135
Violation: MANIFESTS/RECEIPTS FOR 3 YEARS NOT ONSIT
Violation Citation: Hazardous waste manifests/receipts for 3 years are not maintained onsite to document proper disposal of hazardous waste. CCR 66262.40(a) & 25160.2(b)(3)
Activity: Inactive Permit

Permit Number: 202324
Update Date: 11/02/2012
Inspection Date: 01/10/2008
Violation Code: 6HV0229
Violation: HW CONTAINERS NOT INSPECTED WEEKLY
Violation Citation: Failed to conduct weekly inspections. CFR 265.174
Activity: Inactive Permit

A4 Target Property **NORTH COAST LAWNMOWER INC** **San Diego Co. HMMD** **S106061335**
1900 N HWY 101 **N/A**
ENSINITAS, CA 92024

Site 4 of 6 in cluster A

Actual: 66 ft.

HMMD SAN DIEGO:
Name: NORTH COAST LAWNMOWER INC
Address: 1900 N HWY 101
City,State,Zip: ENSINITAS, CA 92024
Permit Number: 116419
Business Type: Not reported
EPA Id Number: CAL000018800
APN: DEH-116419

NORTH COAST LAWNMOWER INC (Continued) **S106061335**

Last HMMD Inspection:	02/23/1991
Facility Telephone:	Not reported
Permit Status:	INAC
Permit Expiration:	02/23/1991
Date Last Updated:	11/02/2012
Facility Owner:	Not reported
Facility Mailing Address:	Not reported
Facility Mailing City:	Not reported
Facility Mailing State:	Not reported
Facility Mailing Zip:	Not reported
UST Owner:	Not reported
Handle Regulated Hazmat:	Not reported
Own Or Operate UST:	Not reported
Subject To APSA:	Not reported
Generate Haz Waste:	Y
Treat Haz Waste:	Not reported
Generate Medical Waste:	Not reported

A5 Target Property **HANDY EQUIPMENT RENTALS** **San Diego Co. HMMD** **S106061334**
1900 N HWY 101 **N/A**
ENCINITAS, CA 92024

Site 5 of 6 in cluster A

Actual: 66 ft.

HMMD SAN DIEGO:

Name:	TOOLSHED EQUIPMENT RENTALS
Address:	1900 N HWY 101
City,State,Zip:	ENCINITAS, CA 92024
Permit Number:	210944
Business Type:	6HK60
EPA Id Number:	CAL000338504
APN:	DEH-116418
Last HMMD Inspection:	06/23/2009
Facility Telephone:	760-436-1700
Permit Status:	INAC
Permit Expiration:	09/30/2011
Date Last Updated:	11/02/2012
Facility Owner:	TOM HAWTHORNE
Facility Mailing Address:	530 N ANDREASON DR
Facility Mailing City:	ESCONDIDO
Facility Mailing State:	CA
Facility Mailing Zip:	92025
UST Owner:	Not reported
Handle Regulated Hazmat:	Not reported
Own Or Operate UST:	Not reported
Subject To APSA:	Not reported
Generate Haz Waste:	Not reported
Treat Haz Waste:	Not reported
Generate Medical Waste:	Not reported

Violations Inactive Permits:

Permit Number:	210944
Update Date:	11/02/2012
Inspection Date:	06/23/2009
Violation Code:	6HV1014
Violation:	HMBP INCOMPLETE/NOT AMENDED
Violation Citation:	HMBP is incomplete/inadequate/not amended to reflect changes. 25504, 25505(a)(2) &/or 25509(a); 25505(b); 19 CCR 2729

HANDY EQUIPMENT RENTALS (Continued) **S106061334**

Activity:	Inactive Permit
Permit Number:	210944
Update Date:	11/02/2012
Inspection Date:	06/23/2009
Violation Code:	6HV0304
Violation:	WASTE DETERMINATION NOT MADE
Violation Citation:	Generator of a waste has not determined if that waste is a hazardous waste as defined by law. CCR 66262.11 & 66260.200(c)
Activity:	Inactive Permit
Permit Number:	210944
Update Date:	11/02/2012
Inspection Date:	06/23/2009
Violation Code:	6HV0216
Violation:	HAZMATS WITHOUT PROPER LABELS
Violation Citation:	Hazardous materials have not been adequately labeled within 10 days & are now declared hazardous waste. HSC 25124(b)(3)(A) & 66262.34(f)
Activity:	Inactive Permit
Permit Number:	210944
Update Date:	11/02/2012
Inspection Date:	06/23/2009
Violation Code:	6HV0218
Violation:	FILTERS:FUEL/OIL NOT LABELED OR CLOSED
Violation Citation:	Failed to label &/or close drained used oil filters &/or used fuel filters. 25250.22 and 66266.130(c)(3)
Activity:	Inactive Permit
Permit Number:	210944
Update Date:	11/02/2012
Inspection Date:	06/23/2009
Violation Code:	6HV0225
Violation:	ACCUMULATED HW>180 OR >270 DAYS
Violation Citation:	Accumulated waste too long (>180 or 270 days). 66262.34(d), CFR 262.34(e)&(f), &/or 25201(a) [>90 days for AHW waste]
Activity:	Inactive Permit
Permit Number:	210944
Update Date:	11/02/2012
Inspection Date:	06/23/2009
Violation Code:	6HV0227
Violation:	HAZWASTE TANK/CONTAINER W/O LABEL/DATE
Violation Citation:	Failed to properly label/date hazardous waste container &/or tank. 66262.34(f)
Activity:	Inactive Permit

Name:	TOOLSHED EQUIPMENT RENTALS
Address:	1900 N HWY 101
City,State,Zip:	ENCINITAS, CA 92024
Permit Number:	210944
Business Type:	6HK60
EPA Id Number:	CAL000338504
APN:	DEH-116418
Last HMMD Inspection:	06/23/2009
Facility Telephone:	760-436-1700

HANDY EQUIPMENT RENTALS (Continued) **S106061334**

Permit Status:	INAC
Permit Expiration:	09/30/2011
Date Last Updated:	11/02/2012
Facility Owner:	TOM HAWTHORNE
Facility Mailing Address:	530 N ANDREASON DR
Facility Mailing City:	ESCONDIDO
Facility Mailing State:	CA
Facility Mailing Zip:	92025
UST Owner:	Not reported
Handle Regulated Hazmat:	Y
Own Or Operate UST:	Not reported
Subject To APSA:	Not reported
Generate Haz Waste:	Y
Treat Haz Waste:	Not reported
Generate Medical Waste:	Not reported

Violations Inactive Permits:

Permit Number:	210944
Update Date:	11/02/2012
Inspection Date:	06/23/2009
Violation Code:	6HV1014
Violation:	HMBP INCOMPLETE/NOT AMENDED
Violation Citation:	HMBP is incomplete/inadequate/not amended to reflect changes. 25504, 25505(a)(2) &/or 25509(a); 25505(b); 19 CCR 2729
Activity:	Inactive Permit

Permit Number:	210944
Update Date:	11/02/2012
Inspection Date:	06/23/2009
Violation Code:	6HV0304
Violation:	WASTE DETERMINATION NOT MADE
Violation Citation:	Generator of a waste has not determined if that waste is a hazardous waste as defined by law. CCR 66262.11 & 66260.200(c)
Activity:	Inactive Permit

Permit Number:	210944
Update Date:	11/02/2012
Inspection Date:	06/23/2009
Violation Code:	6HV0216
Violation:	HAZMATS WITHOUT PROPER LABELS
Violation Citation:	Hazardous materials have not been adequately labeled within 10 days & are now declared hazardous waste. HSC 25124(b)(3)(A) & 66262.34(f)
Activity:	Inactive Permit

Permit Number:	210944
Update Date:	11/02/2012
Inspection Date:	06/23/2009
Violation Code:	6HV0218
Violation:	FILTERS:FUEL/OIL NOT LABELED OR CLOSED
Violation Citation:	Failed to label &/or close drained used oil filters &/or used fuel filters. 25250.22 and 66266.130(c)(3)
Activity:	Inactive Permit

Permit Number:	210944
Update Date:	11/02/2012
Inspection Date:	06/23/2009
Violation Code:	6HV0225
Violation:	ACCUMULATED HW>180 OR >270 DAYS

HANDY EQUIPMENT RENTALS (Continued) **S106061334**

Violation Citation:	Accumulated waste too long (>180 or 270 days). 66262.34(d), CFR 262.34(e)&(f), &/or 25201(a) [>90 days for AHW waste]
Activity:	Inactive Permit
Permit Number:	210944
Update Date:	11/02/2012
Inspection Date:	06/23/2009
Violation Code:	6HV0227
Violation:	HAZWASTE TANK/CONTAINER W/O LABEL/DATE
Violation Citation:	Failed to properly label/date hazardous waste container &/or tank. 66262.34(f)
Activity:	Inactive Permit

Name:	HANDY EQUIPMENT RENTALS
Address:	1900 N HWY 101
City,State,Zip:	ENCINITAS, CA 92024
Permit Number:	116418
Business Type:	6HK70
EPA Id Number:	CAL000018790
APN:	DEH-116418
Last HMMD Inspection:	02/11/1997
Facility Telephone:	858-942-9940
Permit Status:	INAC
Permit Expiration:	02/11/1997
Date Last Updated:	11/02/2012
Facility Owner:	ALLAN ACQUISITION
Facility Mailing Address:	1900 N HY 101
Facility Mailing City:	ENCINITAS
Facility Mailing State:	CA
Facility Mailing Zip:	92024-1052
UST Owner:	Not reported
Handle Regulated Hazmat:	Not reported
Own Or Operate UST:	Not reported
Subject To APSA:	Not reported
Generate Haz Waste:	Y
Treat Haz Waste:	Not reported
Generate Medical Waste:	Not reported

Name:	TOOLSHED EQUIPMENT RENTALS
Address:	1900 N HWY 101
City,State,Zip:	ENCINITAS, CA 92024
Permit Number:	210944
Business Type:	6HK60
EPA Id Number:	CAL000338504
APN:	DEH-116418
Last HMMD Inspection:	06/23/2009
Facility Telephone:	760-436-1700
Permit Status:	INAC
Permit Expiration:	09/30/2011
Date Last Updated:	11/02/2012
Facility Owner:	TOM HAWTHORNE
Facility Mailing Address:	530 N ANDREASON DR
Facility Mailing City:	ESCONDIDO
Facility Mailing State:	CA
Facility Mailing Zip:	92025
UST Owner:	Not reported

HANDY EQUIPMENT RENTALS (Continued) **S106061334**

Handle Regulated Hazmat: Y
Own Or Operate UST: Not reported
Subject To APSA: Not reported
Generate Haz Waste: Y
Treat Haz Waste: Not reported
Generate Medical Waste: Not reported

Violations Inactive Permits:

Permit Number: 210944
Update Date: 11/02/2012
Inspection Date: 06/23/2009
Violation Code: 6HV1014
Violation: HMBP INCOMPLETE/NOT AMENDED
Violation Citation: HMBP is incomplete/inadequate/not amended to reflect changes. 25504, 25505(a)(2) &/or 25509(a); 25505(b); 19 CCR 2729
Activity: Inactive Permit

Permit Number: 210944
Update Date: 11/02/2012
Inspection Date: 06/23/2009
Violation Code: 6HV0304
Violation: WASTE DETERMINATION NOT MADE
Violation Citation: Generator of a waste has not determined if that waste is a hazardous waste as defined by law. CCR 66262.11 & 66260.200(c)
Activity: Inactive Permit

Permit Number: 210944
Update Date: 11/02/2012
Inspection Date: 06/23/2009
Violation Code: 6HV0216
Violation: HAZMATS WITHOUT PROPER LABELS
Violation Citation: Hazardous materials have not been adequately labeled within 10 days & are now declared hazardous waste. HSC 25124(b)(3)(A) & 66262.34(f)
Activity: Inactive Permit

Permit Number: 210944
Update Date: 11/02/2012
Inspection Date: 06/23/2009
Violation Code: 6HV0218
Violation: FILTERS:FUEL/OIL NOT LABELED OR CLOSED
Violation Citation: Failed to label &/or close drained used oil filters &/or used fuel filters. 25250.22 and 66266.130(c)(3)
Activity: Inactive Permit

Permit Number: 210944
Update Date: 11/02/2012
Inspection Date: 06/23/2009
Violation Code: 6HV0225
Violation: ACCUMULATED HW>180 OR >270 DAYS
Violation Citation: Accumulated waste too long (>180 or 270 days). 66262.34(d), CFR 262.34(e)&(f), &/or 25201(a) [>90 days for AHW waste]
Activity: Inactive Permit

Permit Number: 210944
Update Date: 11/02/2012
Inspection Date: 06/23/2009
Violation Code: 6HV0227
Violation: HAZWASTE TANK/CONTAINER W/O LABEL/DATE

HANDY EQUIPMENT RENTALS (Continued) **S106061334**

Violation Citation: Failed to properly label/date hazardous waste container &/or tank. 66262.34(f)
Activity: Inactive Permit

A6 Target Property **REBEL RENTS**
1900 N HWY 101 STE C
ENCINITAS, CA 92024

HAZNET **S113120469**
N/A

Site 6 of 6 in cluster A

Actual: 66 ft.

HAZNET:

Name:	REBEL RENTS
Address:	1900 N HWY 101 STE C
City,State,Zip:	ENCINITAS, CA 92024
Year:	2008
GEPAID:	CAL000254921
Contact:	GEORGE MCNULTY
Telephone:	7606333100
Mailing Name:	Not reported
Mailing Address:	PO BOX 11610
Mailing City,St,Zip:	CHANDLER, AZ 925900000
Gen County:	San Diego
TSD EPA ID:	CAT080013352
TSD County:	Los Angeles
Tons:	6.3
CA Waste Code:	135-Unspecified aqueous solution
Method:	H039-Other Recovery Of Reclamation For Reuse Including Acid Regeneration, Organics Recovery Ect
Facility County:	San Diego

Name:	REBEL RENTS
Address:	1900 N HWY 101 STE C
City,State,Zip:	ENCINITAS, CA 92024
Year:	2008
GEPAID:	CAL000254921
Contact:	GEORGE MCNULTY
Telephone:	7606333100
Mailing Name:	Not reported
Mailing Address:	PO BOX 11610
Mailing City,St,Zip:	CHANDLER, AZ 925900000
Gen County:	San Diego
TSD EPA ID:	CAT080013352
TSD County:	Los Angeles
Tons:	6.3
CA Waste Code:	135-Unspecified aqueous solution
Method:	H039-Other Recovery Of Reclamation For Reuse Including Acid Regeneration, Organics Recovery Ect
Facility County:	San Diego

Name:	REBEL RENTS
Address:	1900 N HWY 101 STE C
City,State,Zip:	ENCINITAS, CA 92024
Year:	2007
GEPAID:	CAL000254921
Contact:	GEORGE MCNULTY
Telephone:	7606333100
Mailing Name:	Not reported

REBEL RENTS (Continued) **S113120469**

Mailing Address: PO BOX 11610
Mailing City,St,Zip: CHANDLER, AZ 925900000
Gen County: San Diego
TSD EPA ID: CAD097030993
TSD County: Los Angeles
Tons: 0.22935
CA Waste Code: 491-Unspecified sludge waste
Method: H141-Storage, Bulking, And/Or Transfer Off Site--No Treatment/Reovery (H010-H129) Or (H131-H135)
Facility County: San Diego

Name: REBEL RENTS
Address: 1900 N HWY 101 STE C
City,State,Zip: ENCINITAS, CA 92024
Year: 2007
GEPAID: CAL000254921
Contact: GEORGE MCNULTY
Telephone: 7606333100
Mailing Name: Not reported
Mailing Address: PO BOX 11610
Mailing City,St,Zip: CHANDLER, AZ 925900000
Gen County: San Diego
TSD EPA ID: CAT080013352
TSD County: Los Angeles
Tons: 0.187
CA Waste Code: 343-Unspecified organic liquid mixture
Method: H039-Other Recovery Of Reclamation For Reuse Including Acid Regeneration, Organics Recovery Ect
Facility County: San Diego

Name: REBEL RENTS
Address: 1900 N HWY 101 STE C
City,State,Zip: ENCINITAS, CA 92024
Year: 2007
GEPAID: CAL000254921
Contact: GEORGE MCNULTY
Telephone: 7606333100
Mailing Name: Not reported
Mailing Address: PO BOX 11610
Mailing City,St,Zip: CHANDLER, AZ 925900000
Gen County: San Diego
TSD EPA ID: CAD097030993
TSD County: Los Angeles
Tons: 0.22935
CA Waste Code: 491-Unspecified sludge waste
Method: H141-Storage, Bulking, And/Or Transfer Off Site--No Treatment/Reovery (H010-H129) Or (H131-H135)
Facility County: San Diego

Click this hyperlink while viewing on your computer to access
9 additional CA_HAZNET: record(s) in the EDR Site Report.

7 ESE < 1/8 0.079 mi. 417 ft. | **5-UNIT RESIDENTIAL PROPERTY**
1865 NORTH VULCAN AVENUE
ENCINITAS, CA 92024 | **CPS-SLIC** | **S111346985**
CERS | **N/A**

Relative: Lower

Actual: 58 ft.

CPS-SLIC:

Name:	5-UNIT RESIDENTIAL PROPERTY
Address:	1865 NORTH VULCAN AVENUE
City,State,Zip:	ENCINITAS, CA 92024
Region:	STATE
Facility Status:	**Completed - Case Closed**
Status Date:	03/20/2012
Global Id:	T10000003413
Lead Agency:	SAN DIEGO COUNTY LOP
Lead Agency Case Number:	H39778-001
Latitude:	33.080164
Longitude:	-117.306632
Case Type:	Cleanup Program Site
Case Worker:	CF
Local Agency:	SAN DIEGO COUNTY LOP
RB Case Number:	Not reported
File Location:	Local Agency
Potential Media Affected:	Not reported
Potential Contaminants of Concern:	Not reported
Site History:	DEH Case #H39778-001 was opened under the Voluntary Assistance Program (VAP) to mitigate soil impacted by organochlorine pesticides. Former residences on the properties at 1859 and 1869 North Vulcan Avenue in Encinitas were demolished circa 2006 in anticipation of planned new residential construction. Preliminary grading of the properties was performed following demolition activities. Redevelopment is currently planned that would result in the construction of five residential units. Due to prior agricultural use of the property, testing of site soils for organochlorine pesticides was recommended in a Phase I Environmental Assessment Report and Limited Soil Sampling Report (Geocon, 2011). Twelve soil samples were initially collected from six hand-augered borings to a maximum depth of 1.0 foot below ground surface (bgs). A direct-push rig was used to collect an additional eight samples from depths of 2.0 and 3.0 feet bgs, respectively, at four of the hand auger boring locations. The soil samples were tested for arsenic and organochlorine pesticides. Arsenic was not detected in the 20 samples submitted for laboratory analysis. Four organochlorine pesticides were detected in the samples, including 4,4-DDE, 4,4-DDT, chlordane, and heptachlor. Chlordane was detected in all of the samples, but concentrations in eight of these samples exceeded its residential California Human Health Screening Level (CHHSL) of 0.43 milligrams per kilogram (mg/kg). The CHHSL was not exceeded in the samples collected below a depth of 2 feet. The detected chlordane concentrations ranged from 0.14 to 2.14 mg/kg. Analytical results for the other detected organochlorine pesticides did not exceed their respective residential CHHSLs. A remedial action plan (RAP) was submitted for review under the VAP in November 2011. The RAP proposed removal of soil at the property characterized by chlordane concentrations that equaled or exceeded its residential CHSSL. The RAP was conditionally approved by DEH on January 25, 2012. Excavation activities at the site began on January 31, 2012. Two, high-volume, air samplers were in operation during earth-moving activities. An initial lift was removed to a depth of 1.5 feet bgs. The excavated soil was temporarily stockpiled

5-UNIT RESIDENTIAL PROPERTY (Continued) **S111346985**

in the northeast corner of the site. Thirteen verification soil samples were then collected at a frequency of one sample per 25 x 25-foot grid. Chlordane concentrations detected in seven of the verification samples exceeded its residential CHHSL. Additional excavation was then performed at the seven soil sampling locations to depths of 2 to 3 feet bgs. The stockpiled soil was transported offsite for disposal. A second round of verification sampling was performed at these locations and an initial sample was collected beneath the former stockpile location. Results for the samples indicated that further soil removal was necessary at two sampling locations. The excavation was advanced to a depth of four feet and a third round of verification sampling was performed at these two locations. Analytical results for these two samples were below the residential CHSSL for chlordane. No further excavation was performed. The remaining excavated soil at the site was transported offsite to a disposal facility. A total of 978 tons of soil was exported to an off-site disposal facility. Fill materials imported from a quarry was used to backfill the excavation. Based on the removal of pesticide-impacted soil from the site, the consultant (Stantec) has recommended no further action at the site and case closure. DEH concurs with these recommendations.

Click here to access the California GeoTracker records for this facility:

CERS:

Name:	5-UNIT RESIDENTIAL PROPERTY
Address:	1865 NORTH VULCAN AVENUE
City,State,Zip:	ENCINITAS, CA 92024
Site ID:	236059
CERS ID:	T10000003413
CERS Description:	Cleanup Program Site

Affiliation:

Affiliation Type Desc:	Local Agency Caseworker
Entity Name:	CAROL FENNER - SAN DIEGO COUNTY LOP
Entity Title:	Not reported
Affiliation Address:	P.O. Box 129261
Affiliation City:	San Diego
Affiliation State:	CA
Affiliation Country:	Not reported
Affiliation Zip:	Not reported
Affiliation Phone:	Not reported

B8 **JEFF WESTFALL** **RCRA NonGen / NLR** **1024761505**
South **1809 MILLBANK ROAD** **CAC002981365**
< 1/8 **ENCINITAS, CA 92024**
0.094 mi.
495 ft. **Site 1 of 2 in cluster B**

Relative:
Lower

Actual:
63 ft.

RCRA NonGen / NLR:

Date form received by agency:	09/21/2018
Facility name:	JEFF WESTFALL
Facility address:	1809 MILLBANK ROAD ENCINITAS, CA 92024
EPA ID:	CAC002981365
Contact:	JEFF WESTFALL
Contact address:	1809 MILLBANK ROAD

JEFF WESTFALL (Continued) **1024761505**

	ENCINITAS, CA 92024
Contact country:	Not reported
Contact telephone:	909-563-0616
Contact email:	INFO@JJANDSCONSTRUCTION.COM
EPA Region:	09
Classification:	Non-Generator
Description:	Handler: Non-Generators do not presently generate hazardous waste

Owner/Operator Summary:

Owner/operator name:	JEFF WESTFALL
Owner/operator address:	1809 MILLBANK ROAD
	ENCINITAS, CA 92024
Owner/operator country:	Not reported
Owner/operator telephone:	909-563-0616
Owner/operator email:	Not reported
Owner/operator fax:	Not reported
Owner/operator extension:	Not reported
Legal status:	Other
Owner/Operator Type:	Operator
Owner/Op start date:	Not reported
Owner/Op end date:	Not reported

Owner/operator name:	JEFF WESTFALL
Owner/operator address:	1809 MILLBANK ROAD
	ENCINITAS, CA 92024
Owner/operator country:	Not reported
Owner/operator telephone:	909-563-0616
Owner/operator email:	Not reported
Owner/operator fax:	Not reported
Owner/operator extension:	Not reported
Legal status:	Other
Owner/Operator Type:	Owner
Owner/Op start date:	Not reported
Owner/Op end date:	Not reported

Handler Activities Summary:

U.S. importer of hazardous waste:	No
Mixed waste (haz. and radioactive):	No
Recycler of hazardous waste:	No
Transporter of hazardous waste:	No
Treater, storer or disposer of HW:	No
Underground injection activity:	No
On-site burner exemption:	No
Furnace exemption:	No
Used oil fuel burner:	No
Used oil processor:	No
User oil refiner:	No
Used oil fuel marketer to burner:	No
Used oil Specification marketer:	No
Used oil transfer facility:	No
Used oil transporter:	No

Violation Status: No violations found

B9 ARCO **LUST** **S104735655**
SSE 1766 HWY 101 N **N/A**
< 1/8 ENCINITAS, CA 92024
0.094 mi.
497 ft. Site 2 of 2 in cluster B

Relative: Lower
Actual: 58 ft.

LUST REG 9:

Region:	9
Status:	Preliminary site assessment workplan submitted
Case Number:	9UT4078
Local Case:	H04837-001
Substance:	Gasoline
Qty Leaked:	Not reported
Abate Method:	Not reported
Local Agency:	San Diego
How Found:	Tank Closure
How Stopped:	Close Tank
Source:	Tank
Cause:	Unknown
Lead Agency:	Local Agency
Case Type:	Soil only
Date Found:	06/21/2000
Date Stopped:	06/21/2000
Confirm Date:	/ /
Submit Workplan:	8/29/00
Prelim Assess:	/ /
Desc Pollution:	Not reported
Remed Plan:	/ /
Remed Action:	Not reported
Began Monitor:	Not reported
Release Date:	06/21/2000
Enforce Date:	Not reported
Closed Date:	Not reported
Enforce Type:	Not reported
Pilot Program:	LOP
Basin Number:	904.51
GW Depth:	Not reported
Beneficial Use:	No Beneficial groundwater use
NPDES Number:	Not reported
Priority:	Low priority. Priority ranking can change over time.
File Dispn:	Administratively opened on database, however no file physically exists
Interim Remedial Actions:	Not reported
Cleanup and Abatement order Number:	Not reported
Waste Discharge Requirement Number:	Not reported

C10 IMPERIAL STATIONS INC **EDR Hist Auto** **1021501678**
SSE 1766 N COAST HIGHWAY 101 **N/A**
< 1/8 ENCINITAS, CA 92024
0.108 mi.
569 ft. Site 1 of 7 in cluster C

Relative: Lower
Actual: 58 ft.

EDR Hist Auto

Year:	Name:	Type:
1997	NANAK PETRO INC	Gasoline Service Stations
1998	NANAK PETRO INC	Gasoline Service Stations
1999	IMPERIAL STATIONS INC	Gasoline Service Stations
2000	IMPERIAL STATIONS INC	Gasoline Service Stations
2005	ARCO GAS & GO	Gasoline Service Stations, NEC
2006	ARCO GAS & GO	Gasoline Service Stations, NEC

IMPERIAL STATIONS INC (Continued) **1021501678**

2007	ARCO GAS & GO	Gasoline Service Stations, NEC
2008	ARCO GAS & GO	Gasoline Service Stations, NEC
2011	IMPERIAL STATIONS INC	Gasoline Service Stations
2012	IMPERIAL STATIONS INC	Gasoline Service Stations
2013	IMPERIAL STATIONS INC	Gasoline Service Stations
2014	IMPERIAL STATIONS INC	Gasoline Service Stations

C11 **ARCO** **SWEEPS UST** **S106922764**
SSE **1766 N HIGHWAY 101** **N/A**
< 1/8 **LEUCADIA, CA 92024**
0.108 mi.
569 ft. **Site 2 of 7 in cluster C**

Relative:
Lower

Actual:
58 ft.

SWEEPS UST:

Name:	ARCO
Address:	1766 N HIGHWAY 101
City:	LEUCADIA
Status:	Active
Comp Number:	4837
Number:	9
Board Of Equalization:	44-022114
Referral Date:	Not reported
Action Date:	06-26-92
Created Date:	02-29-88
Owner Tank Id:	Not reported
SWRCB Tank Id:	37-000-004837-000001
Tank Status:	A
Capacity:	10000
Active Date:	Not reported
Tank Use:	M.V. FUEL
STG:	P
Content:	LEADED
Number Of Tanks:	3

Name:	ARCO
Address:	1766 N HIGHWAY 101
City:	LEUCADIA
Status:	Active
Comp Number:	4837
Number:	9
Board Of Equalization:	44-022114
Referral Date:	Not reported
Action Date:	06-26-92
Created Date:	02-29-88
Owner Tank Id:	Not reported
SWRCB Tank Id:	37-000-004837-000002
Tank Status:	A
Capacity:	10000
Active Date:	Not reported
Tank Use:	M.V. FUEL
STG:	P
Content:	REG UNLEADED
Number Of Tanks:	Not reported

Name:	ARCO
Address:	1766 N HIGHWAY 101
City:	LEUCADIA
Status:	Active

ARCO (Continued) **S106922764**

Comp Number:	4837
Number:	9
Board Of Equalization:	44-022114
Referral Date:	Not reported
Action Date:	06-26-92
Created Date:	02-29-88
Owner Tank Id:	Not reported
SWRCB Tank Id:	37-000-004837-000003
Tank Status:	A
Capacity:	10000
Active Date:	Not reported
Tank Use:	M.V. FUEL
STG:	P
Content:	LEADED
Number Of Tanks:	Not reported

Name:	ARCO
Address:	1766 N HIGHWAY 101
City:	LEUCADIA
Status:	Not reported
Comp Number:	4837
Number:	Not reported
Board Of Equalization:	44-022114
Referral Date:	Not reported
Action Date:	Not reported
Created Date:	Not reported
Owner Tank Id:	Not reported
SWRCB Tank Id:	37-000-004837-000004
Tank Status:	Not reported
Capacity:	280
Active Date:	Not reported
Tank Use:	PETROLEUM
STG:	WASTE
Content:	Not reported
Number Of Tanks:	1

C12 **IMPERIAL STATIONS, INC** **UST** **U004262107**
SSE **1766 N HWY 101** **N/A**
< 1/8 **ENCINITAS, CA 92024**
0.108 mi.
569 ft. **Site 3 of 7 in cluster C**

Relative:
Lower

Actual:
58 ft.

UST:

Name:	IMPERIAL STATIONS, INC
Address:	1766 N HWY 101
City,State,Zip:	ENCINITAS, CA 92024
Facility ID:	37-000-201254
Permitting Agency:	San Diego County Department of Environmental Health
Latitude:	33.07907
Longitude:	-117.30754

C13 SSE < 1/8 0.108 mi. 569 ft. | **IMPERIAL STATIONS INC #4**
1766 N COAST HIGHWAY 101
ENCINITAS, CA 92024 | **RCRA NonGen / NLR** | **1024817428**
CAL000321592

Site 4 of 7 in cluster C

Relative: Lower

Actual: 58 ft.

RCRA NonGen / NLR:

Date form received by agency:	06/29/2007
Facility name:	IMPERIAL STATIONS INC #4
Facility address:	1766 N COAST HIGHWAY 101 ENCINITAS, CA 92024-1021
EPA ID:	CAL000321592
Mailing address:	8221 GARDEN GROVE BLVD GARDEN GROVE, CA 92844-1008
Contact:	DAVID BERRI
Contact address:	8221 GARDEN GROVE BLVD GARDEN GROVE, CA 92844-1008
Contact country:	Not reported
Contact telephone:	949-852-2200
Contact email:	TAREKW@BERRIBROTHERS.COM
EPA Region:	09
Classification:	Non-Generator
Description:	Handler: Non-Generators do not presently generate hazardous waste

Owner/Operator Summary:

Owner/operator name:	DAVID BERRI
Owner/operator address:	8221 GARDEN GROVE BLVD GARDEN GROVE, CA 92844
Owner/operator country:	Not reported
Owner/operator telephone:	949-852-2200
Owner/operator email:	Not reported
Owner/operator fax:	Not reported
Owner/operator extension:	Not reported
Legal status:	Other
Owner/Operator Type:	Operator
Owner/Op start date:	Not reported
Owner/Op end date:	Not reported

Owner/operator name:	IMPERIAL STATIONS INC
Owner/operator address:	8221 GARDEN GROVE BLVD GARDEN GROVE, CA 92844
Owner/operator country:	Not reported
Owner/operator telephone:	949-852-2200
Owner/operator email:	Not reported
Owner/operator fax:	Not reported
Owner/operator extension:	Not reported
Legal status:	Other
Owner/Operator Type:	Owner
Owner/Op start date:	Not reported
Owner/Op end date:	Not reported

Handler Activities Summary:

U.S. importer of hazardous waste:	No
Mixed waste (haz. and radioactive):	No
Recycler of hazardous waste:	No
Transporter of hazardous waste:	Yes
Treater, storer or disposer of HW:	No
Underground injection activity:	No

IMPERIAL STATIONS INC #4 (Continued) **1024817428**

On-site burner exemption:	No
Furnace exemption:	No
Used oil fuel burner:	No
Used oil processor:	No
User oil refiner:	No
Used oil fuel marketer to burner:	No
Used oil Specification marketer:	No
Used oil transfer facility:	No
Used oil transporter:	No

Violation Status: No violations found

C14 **FAST GAS** **HIST UST** **U001571339**
SSE **1766 N COAST HIGHWAY 101** **N/A**
< 1/8 **ENCINITAS, CA 92024**
0.108 mi.
569 ft. **Site 5 of 7 in cluster C**

Relative:
Lower

Actual:
58 ft.

HIST UST:

Name:	FAST GAS
Address:	1766 N COAST HIGHWAY 101
City,State,Zip:	ENCINITAS, CA 92024
File Number:	Not reported
URL:	Not reported
Region:	STATE
Facility ID:	00000011133
Facility Type:	Gas Station
Other Type:	Not reported
Contact Name:	Not reported
Telephone:	6197539819
Owner Name:	KAYO OIL COMPANY
Owner Address:	1221 E. MAIN STREET
Owner City,St,Zip:	CHATTANOOGA, TN 37408
Total Tanks:	0004
Tank Num:	001
Container Num:	1
Year Installed:	1972
Tank Capacity:	00010000
Tank Used for:	PRODUCT
Type of Fuel:	REGULAR
Container Construction Thickness:	Not reported
Leak Detection:	Visual, Stock Inventor, Pressure Test
Tank Num:	002
Container Num:	2
Year Installed:	1972
Tank Capacity:	00010000
Tank Used for:	PRODUCT
Type of Fuel:	UNLEADED
Container Construction Thickness:	Not reported
Leak Detection:	Visual, Stock Inventor, Pressure Test
Tank Num:	003
Container Num:	3
Year Installed:	1972
Tank Capacity:	00010000
Tank Used for:	PRODUCT
Type of Fuel:	PREMIUM

FAST GAS (Continued) **U001571339**

Container Construction Thickness: Not reported
Leak Detection: Visual, Stock Inventor, Pressure Test

Tank Num: 004
Container Num: 4
Year Installed: 1972
Tank Capacity: 00000280
Tank Used for: WASTE
Type of Fuel: WASTE OIL
Container Construction Thickness: Not reported
Leak Detection: Visual

C15 **ARCO** **SAN DIEGO CO. SAM** **S106916218**
SSE **1766 N HY 101** **SAN DIEGO CO LOP** **N/A**
< 1/8 **ENCINITAS, CA 92024** **CERS**
0.108 mi.
569 ft. **Site 6 of 7 in cluster C**

Relative:
Lower

Actual:
58 ft.

SAN DIEGO CO. SAM:
Name: ARCO
Address: 1766 N HY 101
City,State,Zip: ENCINITAS, CA 920241021
Case Number: H04837-001
Agency: DEH Site Assessment & Mitigation
Funding: **LOP - Federal Fund**
Facility Type: GW With No Beneficial Use Designation
Facility Status: Closed Case
Date: 6/12/2002
Date Began: 6/21/2000

SAN DIEGO CO LOP:
Name: ARCO
Address: 1766 N HY 101
City,State,Zip: ENCINITAS, CA 92024-1021
Record ID: DEH2000-LSAM-H04837-001
Record Status: Completed
Opened Date: 06/21/2000
Parcel Number: 254-060-29-00
Case Type: LOP - Local Oversight Program
Historical Name: ARCO I-4 (IMPERIAL STATION)
SWRCB Global ID: T0607399253
Funding: F - LOP Federal Fund
Lead Agency: DEH/SAM
Lead Agency Date: 06/21/2000
Census Tract: 177.01
Community: Encinitas
Jurisdiction: ENCINITAS
Watershed Basin Number: 904.51
Water Purveyor: SAN DIEGUITO WATER DISTRICT LAND
Fire Agency: SAN DIEGUITO WATER DISTRICT LAND
Latitude: 33.0799312
Longitude: -117.3078004
X MapCoord: 6237646.707
Y MapCoord: 1974363.326

CERS:
Name: ARCO

ARCO (Continued) **S106916218**

Address: 1766 N HY 101
City,State,Zip: ENCINITAS, CA 920241021
Site ID: 217498
CERS ID: T0607399253
CERS Description: Leaking Underground Storage Tank Cleanup Site

---

C16 SSE < 1/8 0.108 mi. 569 ft. **FAST GAS 1766 N HWY 101 LEUCADIA, CA 92024** **LUST San Diego Co. HMMD CERS HAZ WASTE HIST UST CERS TANKS CERS** **S109279364 N/A**

Site 7 of 7 in cluster C

Relative: Lower

Actual: 58 ft.

LUST:
Name: ARCO
Address: 1766 N HY 101
City,State,Zip: ENCINITAS, CA 920241021
Lead Agency: SAN DIEGO COUNTY LOP
Case Type: LUST Cleanup Site
Geo Track: http://geotracker.waterboards.ca.gov/profile_report.asp?global_id=T0607399253
Global Id: T0607399253
Latitude: 33.079106
Longitude: -117.307503
Status: Completed - Case Closed
Status Date: 06/12/2002
Case Worker: Not reported
RB Case Number: 9UT4078
Local Agency: Not reported
File Location: Local Agency
Local Case Number: H04837-001
Potential Media Affect: Not reported
Potential Contaminants of Concern: Not reported
Site History: Not reported

LUST:
Global Id: T0607399253
Action Type: ENFORCEMENT
Date: 08/29/2000
Action: Notice of Responsibility

Global Id: T0607399253
Action Type: ENFORCEMENT
Date: 06/12/2002
Action: Closure/No Further Action Letter

LUST:
Global Id: T0607399253
Status: Open - Case Begin Date
Status Date: 06/21/2000

Global Id: T0607399253
Status: Completed - Case Closed
Status Date: 06/12/2002

HMMD SAN DIEGO:
Name: IMPERIAL STATIONS, INC

FAST GAS (Continued) **S109279364**

Address:	1766 N HWY 101
City,State,Zip:	ENCINITAS, CA 92024
Permit Number:	201254
Business Type:	6HK28
EPA Id Number:	CAL000321592
APN:	254-060-29-00
Last HMMD Inspection:	08/28/2012
Facility Telephone:	760-944-9864
Permit Status:	OPEN
Permit Expiration:	12/31/2012
Date Last Updated:	11/02/2012
Facility Owner:	IMPERIAL STATIONS, INC
Facility Mailing Address:	8221 GARDEN GROVE BL
Facility Mailing City:	GARDEN GROVE
Facility Mailing State:	CA
Facility Mailing Zip:	92844
UST Owner:	IMPERIAL STATIONS INC
Handle Regulated Hazmat:	Y
Own Or Operate UST:	Y
Subject To APSA:	Not reported
Generate Haz Waste:	Y
Treat Haz Waste:	Not reported
Generate Medical Waste:	Not reported

Inventory Active Permits (not SQG Medical):

Permit Number:	201254
Update Date:	11/02/2012
Case Number:	68476-34-6
Name:	DIESEL FUEL
Other Information:	UNDERGROUND TANK 201254 T004
Material Waste:	Material
Hazardous Categories 1:	FIRE
Hazardous Categories 2:	Not reported

Permit Number:	201254
Update Date:	11/02/2012
Case Number:	8006-61-9
Name:	PREMIUM UNLEADED
Other Information:	UNDERGROUND TANK 201254 T003
Material Waste:	Material
Hazardous Categories 1:	FIRE
Hazardous Categories 2:	Not reported

Permit Number:	201254
Update Date:	11/02/2012
Case Number:	8006-61-9
Name:	REGULAR UNLEADED
Other Information:	UNDERGROUND TANK 201254 T001
Material Waste:	Material
Hazardous Categories 1:	FIRE
Hazardous Categories 2:	Not reported

Permit Number:	201254
Update Date:	11/02/2012
Case Number:	8006-61-9
Name:	REGULAR UNLEADED
Other Information:	UNDERGROUND TANK 201254 T002
Material Waste:	Material

FAST GAS (Continued) **S109279364**

Hazardous Categories 1: FIRE
Hazardous Categories 2: Not reported

Permit Number: 201254
Update Date: 11/02/2012
Case Number: Not reported
Name: WASTE 134 AQUEOUS SOL'N W/LESS 10% ORG
Other Information: WATER & FUEL HAULER: HAZARDOUS TECHNOLOGIES
Material Waste: Waste
Hazardous Categories 1: Not reported
Hazardous Categories 2: Not reported

Permit Number: 201254
Update Date: 11/02/2012
Case Number: Not reported
Name: WASTE 352 ORGANIC SOLIDS (OTHER)
Other Information: FUEL FILTERS HAULER: HAZARDOUS TECHNOLOGIES
Material Waste: Waste
Hazardous Categories 1: Not reported
Hazardous Categories 2: Not reported

Violations Active Permits:

Permit Number: 201254
Update Date: 11/02/2012
Inspection Date: 08/28/2012
Violation Code: 6HV0228
Violation: CONTAINER NOT KEPT CLOSED
Violation Citation: Failed to keep container closed. CFR 265.173
Activity: ACTIVE

Permit Number: 201254
Update Date: 11/02/2012
Inspection Date: 08/28/2012
Violation Code: 6HV3105
Violation: NO CURRENT FINANCIAL RESPONSIBILITY
Violation Citation: Current evidence of financial responsibility not available. 25292.2(a), 25299.33; 2809
Activity: ACTIVE

Permit Number: 201254
Update Date: 11/02/2012
Inspection Date: 08/24/2010
Violation Code: 6HV3269
Violation: UST SYSTEM NOT CONT. MONITORED W/VPH
Violation Citation: UST system not continuously monitored using Vacuum/Pressure/Hydrostatic (VPH) system (for tank installs on or after 7/1/04). 25290.1 (d)&(e)
Activity: ACTIVE

Permit Number: 201254
Update Date: 11/02/2012
Inspection Date: 08/29/2008
Violation Code: 6HV3152
Violation: ALL MAINT/MONITOR RECORDS NOT AVAILABLE
Violation Citation: All maintenance/monitoring/calibration/ repair records not available. 25293; 2712 (b)
Activity: ACTIVE

FAST GAS (Continued) **S109279364**

Permit Number:	201254
Update Date:	11/02/2012
Inspection Date:	08/19/2009
Violation Code:	6HV3263
Violation:	MONITOR SYSTEM NOT ALL FUNCTIONAL
Violation Citation:	Monitoring system components &/or devices are not all functional. 2630, 2641(j), 2632
Activity:	ACTIVE

UST:

UST Name:	UNDERGROUND TANK 201254 T001
Last Update:	2012-11-02 14:17:38
Permit Number:	201254
Tank Type:	DOUBLE WALL
Additional Id:	NT2442 (POST JULY 1, 2004 INSTALLATION),RT5182,RT5
Capacity Gallons:	20000
UST Contents:	REGULAR UNLEADED
Other Content Info:	REGULAR UNLEADED
Reg Status:	ACTIVE
Remove Close Date:	Not reported
Year Installed:	2005-12-01 00:00:00
Pipe Type:	DOUBLE WALL
Delivery System:	PRESSURE
Monitor Code:	43
UST Monitor Method:	DW TANK DW PRESSURIZED PIPE W INTERSTITIAL HYDROSTATIC SUMPS & UDCS; CONSTANT VACUUM FOR TANK AND PIPING WITH POSITIVE SHUT-OFF & ALA

UST Name:	UNDERGROUND TANK 201254 T002
Last Update:	2012-11-02 14:17:38
Permit Number:	201254
Tank Type:	DOUBLE WALL
Additional Id:	NT2442 (POST JULY 1, 2004 INSTALLATION),RT5182,RT5
Capacity Gallons:	20000
UST Contents:	REGULAR UNLEADED
Other Content Info:	REGULAR UNLEADED
Reg Status:	ACTIVE
Remove Close Date:	Not reported
Year Installed:	2005-12-01 00:00:00
Pipe Type:	DOUBLE WALL
Delivery System:	PRESSURE
Monitor Code:	43
UST Monitor Method:	DW TANK DW PRESSURIZED PIPE W INTERSTITIAL HYDROSTATIC SUMPS & UDCS; CONSTANT VACUUM FOR TANK AND PIPING WITH POSITIVE SHUT-OFF & ALA

UST Name:	UNDERGROUND TANK 201254 T003
Last Update:	2012-11-02 14:17:38
Permit Number:	201254
Tank Type:	DOUBLE WALL
Additional Id:	NT2442 (POST JULY 1, 2004 INSTALLATION),RT5182,RT5
Capacity Gallons:	12000
UST Contents:	PREMIUM UNLEADED
Other Content Info:	PREMIUM UNLEADED
Reg Status:	ACTIVE
Remove Close Date:	Not reported
Year Installed:	2005-12-01 00:00:00
Pipe Type:	DOUBLE WALL
Delivery System:	PRESSURE

FAST GAS (Continued) **S109279364**

Monitor Code:	43
UST Monitor Method:	DW TANK DW PRESSURIZED PIPE W INTERSTITIAL HYDROSTATIC SUMPS & UDCS; CONSTANT VACUUM FOR TANK AND PIPING WITH POSITIVE SHUT-OFF & ALA

UST Name:	UNDERGROUND TANK 201254 T004
Last Update:	2012-11-02 14:17:38
Permit Number:	201254
Tank Type:	DOUBLE WALL
Additional Id:	NT2442 (POST JULY 1, 2004 INSTALLATION),RT5182,RT5
Capacity Gallons:	8000
UST Contents:	DIESEL
Other Content Info:	DIESEL
Reg Status:	ACTIVE
Remove Close Date:	Not reported
Year Installed:	2005-12-01 00:00:00
Pipe Type:	DOUBLE WALL
Delivery System:	PRESSURE
Monitor Code:	43
UST Monitor Method:	DW TANK DW PRESSURIZED PIPE W INTERSTITIAL HYDROSTATIC SUMPS & UDCS; CONSTANT VACUUM FOR TANK AND PIPING WITH POSITIVE SHUT-OFF & ALA

Name:	IMPERIAL STATIONS, INC
Address:	1766 N HWY 101
City,State,Zip:	ENCINITAS, CA 92024
Permit Number:	201254
Business Type:	6HK28
EPA Id Number:	CAL000321592
APN:	254-060-29-00
Last HMMD Inspection:	08/28/2012
Facility Telephone:	760-944-9864
Permit Status:	OPEN
Permit Expiration:	12/31/2012
Date Last Updated:	11/02/2012
Facility Owner:	IMPERIAL STATIONS, INC
Facility Mailing Address:	8221 GARDEN GROVE BL
Facility Mailing City:	GARDEN GROVE
Facility Mailing State:	CA
Facility Mailing Zip:	92844
UST Owner:	IMPERIAL STATIONS INC
Handle Regulated Hazmat:	Not reported
Own Or Operate UST:	Not reported
Subject To APSA:	Not reported
Generate Haz Waste:	Not reported
Treat Haz Waste:	Not reported
Generate Medical Waste:	Not reported

Inventory Active Permits (not SQG Medical):

Permit Number:	201254
Update Date:	11/02/2012
Case Number:	68476-34-6
Name:	DIESEL FUEL
Other Information:	UNDERGROUND TANK 201254 T004
Material Waste:	Material
Hazardous Categories 1:	FIRE
Hazardous Categories 2:	Not reported

Permit Number:	201254

FAST GAS (Continued) **S109279364**

Update Date: 11/02/2012
Case Number: 8006-61-9
Name: PREMIUM UNLEADED
Other Information: UNDERGROUND TANK 201254 T003
Material Waste: Material
Hazardous Categories 1: FIRE
Hazardous Categories 2: Not reported

Permit Number: 201254
Update Date: 11/02/2012
Case Number: 8006-61-9
Name: REGULAR UNLEADED
Other Information: UNDERGROUND TANK 201254 T001
Material Waste: Material
Hazardous Categories 1: FIRE
Hazardous Categories 2: Not reported

Permit Number: 201254
Update Date: 11/02/2012
Case Number: 8006-61-9
Name: REGULAR UNLEADED
Other Information: UNDERGROUND TANK 201254 T002
Material Waste: Material
Hazardous Categories 1: FIRE
Hazardous Categories 2: Not reported

Permit Number: 201254
Update Date: 11/02/2012
Case Number: Not reported
Name: WASTE 134 AQUEOUS SOL'N W/LESS 10% ORG
Other Information: WATER & FUEL HAULER: HAZARDOUS TECHNOLOGIES
Material Waste: Waste
Hazardous Categories 1: Not reported
Hazardous Categories 2: Not reported

Permit Number: 201254
Update Date: 11/02/2012
Case Number: Not reported
Name: WASTE 352 ORGANIC SOLIDS (OTHER)
Other Information: FUEL FILTERS HAULER: HAZARDOUS TECHNOLOGIES
Material Waste: Waste
Hazardous Categories 1: Not reported
Hazardous Categories 2: Not reported

Violations Active Permits:
Permit Number: 201254
Update Date: 11/02/2012
Inspection Date: 08/28/2012
Violation Code: 6HV0228
Violation: CONTAINER NOT KEPT CLOSED
Violation Citation: Failed to keep container closed. CFR 265.173
Activity: ACTIVE

Permit Number: 201254
Update Date: 11/02/2012
Inspection Date: 08/28/2012
Violation Code: 6HV3105

FAST GAS (Continued) **S109279364**

Violation: NO CURRENT FINANCIAL RESPONSIBILITY
Violation Citation: Current evidence of financial responsibility not available. 25292.2(a), 25299.33; 2809
Activity: ACTIVE

Permit Number: 201254
Update Date: 11/02/2012
Inspection Date: 08/24/2010
Violation Code: 6HV3269
Violation: UST SYSTEM NOT CONT. MONITORED W/VPH
Violation Citation: UST system not continuously monitored using Vacuum/Pressure/Hydrostatic (VPH) system (for tank installs on or after 7/1/04). 25290.1 (d)&(e)
Activity: ACTIVE

Permit Number: 201254
Update Date: 11/02/2012
Inspection Date: 08/29/2008
Violation Code: 6HV3152
Violation: ALL MAINT/MONITOR RECORDS NOT AVAILABLE
Violation Citation: All maintenance/monitoring/calibration/ repair records not available. 25293; 2712 (b)
Activity: ACTIVE

Permit Number: 201254
Update Date: 11/02/2012
Inspection Date: 08/19/2009
Violation Code: 6HV3263
Violation: MONITOR SYSTEM NOT ALL FUNCTIONAL
Violation Citation: Monitoring system components &/or devices are not all functional. 2630, 2641(j), 2632
Activity: ACTIVE

UST:
UST Name: UNDERGROUND TANK 201254 T001
Last Update: 2012-11-02 14:17:38
Permit Number: 201254
Tank Type: DOUBLE WALL
Additional Id: NT2442 (POST JULY 1, 2004 INSTALLATION),RT5182,RT5
Capacity Gallons: 20000
UST Contents: REGULAR UNLEADED
Other Content Info: REGULAR UNLEADED
Reg Status: ACTIVE
Remove Close Date: Not reported
Year Installed: 2005-12-01 00:00:00
Pipe Type: DOUBLE WALL
Delivery System: PRESSURE
Monitor Code: 43
UST Monitor Method: DW TANK DW PRESSURIZED PIPE W INTERSTITIAL HYDROSTATIC SUMPS & UDCS; CONSTANT VACUUM FOR TANK AND PIPING WITH POSITIVE SHUT-OFF & ALA

UST Name: UNDERGROUND TANK 201254 T002
Last Update: 2012-11-02 14:17:38
Permit Number: 201254
Tank Type: DOUBLE WALL
Additional Id: NT2442 (POST JULY 1, 2004 INSTALLATION),RT5182,RT5
Capacity Gallons: 20000

FAST GAS (Continued) **S109279364**

UST Contents:	REGULAR UNLEADED
Other Content Info:	REGULAR UNLEADED
Reg Status:	ACTIVE
Remove Close Date:	Not reported
Year Installed:	2005-12-01 00:00:00
Pipe Type:	DOUBLE WALL
Delivery System:	PRESSURE
Monitor Code:	43
UST Monitor Method:	DW TANK DW PRESSURIZED PIPE W INTERSTITIAL HYDROSTATIC SUMPS & UDCS; CONSTANT VACUUM FOR TANK AND PIPING WITH POSITIVE SHUT-OFF & ALA

UST Name:	UNDERGROUND TANK 201254 T003
Last Update:	2012-11-02 14:17:38
Permit Number:	201254
Tank Type:	DOUBLE WALL
Additional Id:	NT2442 (POST JULY 1, 2004 INSTALLATION),RT5182,RT5
Capacity Gallons:	12000
UST Contents:	PREMIUM UNLEADED
Other Content Info:	PREMIUM UNLEADED
Reg Status:	ACTIVE
Remove Close Date:	Not reported
Year Installed:	2005-12-01 00:00:00
Pipe Type:	DOUBLE WALL
Delivery System:	PRESSURE
Monitor Code:	43
UST Monitor Method:	DW TANK DW PRESSURIZED PIPE W INTERSTITIAL HYDROSTATIC SUMPS & UDCS; CONSTANT VACUUM FOR TANK AND PIPING WITH POSITIVE SHUT-OFF & ALA

UST Name:	UNDERGROUND TANK 201254 T004
Last Update:	2012-11-02 14:17:38
Permit Number:	201254
Tank Type:	DOUBLE WALL
Additional Id:	NT2442 (POST JULY 1, 2004 INSTALLATION),RT5182,RT5
Capacity Gallons:	8000
UST Contents:	DIESEL
Other Content Info:	DIESEL
Reg Status:	ACTIVE
Remove Close Date:	Not reported
Year Installed:	2005-12-01 00:00:00
Pipe Type:	DOUBLE WALL
Delivery System:	PRESSURE
Monitor Code:	43
UST Monitor Method:	DW TANK DW PRESSURIZED PIPE W INTERSTITIAL HYDROSTATIC SUMPS & UDCS; CONSTANT VACUUM FOR TANK AND PIPING WITH POSITIVE SHUT-OFF & ALA

Name:	IMPERIAL STATIONS, INC
Address:	1766 N HWY 101
City,State,Zip:	ENCINITAS, CA 92024
Permit Number:	Not reported
Business Type:	Not reported
EPA Id Number:	CAL000321592
APN:	Not reported
Last HMMD Inspection:	Not reported
Facility Telephone:	949-852-2200
Permit Status:	Permit Renewed
Permit Expiration:	Not reported

FAST GAS (Continued) **S109279364**

Date Last Updated:	04/19/2018
Facility Owner:	Not reported
Facility Mailing Address:	8221 GARDEN GROVE BLVD, GARDEN GROVE, CA 92844
Facility Mailing City:	Not reported
Facility Mailing State:	Not reported
Facility Mailing Zip:	Not reported
UST Owner:	Y
Handle Regulated Hazmat:	Not reported
Own Or Operate UST:	Not reported
Subject To APSA:	Not reported
Generate Haz Waste:	Y
Treat Haz Waste:	N
Generate Medical Waste:	Not reported

Inspection Violation:

Record ID:	DEH2003-HUPFP-201254
Permit Status:	Permit Renewed
Active Permit:	Y
Facility Id Number:	37-000-201254
Program Element:	Underground Storage Tank
Inspection Type:	Routine
Inspection Number:	5701541
Return To Compliance Date:	2017-08-17T00:00:00.000
Nov:	No
Violation Classification:	Not reported
Underground Storage Tank Id:	32194
Container/Tank Id:	Not reported
Last Update:	2019-02-02T01:12:08.000
Inspection Date:	2017-08-17T11:38:00.000
Violation Code:	2030043 (RD) Failure of the leak detection equipment to be installed, calibrated, operated, and/or maintained properly. 23 CCR 2638(a), 2641(j)

Record ID:	DEH2003-HUPFP-201254
Permit Status:	Permit Renewed
Active Permit:	Y
Facility Id Number:	37-000-201254
Program Element:	Underground Storage Tank
Inspection Type:	Routine
Inspection Number:	4213049
Return To Compliance Date:	2013-08-28T00:00:00.000
Nov:	No
Violation Classification:	Not reported
Underground Storage Tank Id:	91
Container/Tank Id:	Not reported
Last Update:	2019-02-02T01:12:08.000
Inspection Date:	2013-08-28T08:37:00.000
Violation Code:	2030026 Failure of line leak detector to detect a leak and/or failure of audible and visual alarm. 23 CCR 16 2636(f)(2), 2666.

Record ID:	DEH2003-HUPFP-201254
Permit Status:	Permit Renewed
Active Permit:	Y
Facility Id Number:	37-000-201254
Program Element:	Underground Storage Tank
Inspection Type:	Routine
Inspection Number:	4213049
Return To Compliance Date:	2013-09-14T00:00:00.000

FAST GAS (Continued) **S109279364**

Nov:	No
Violation Classification:	Not reported
Underground Storage Tank Id:	0
Container/Tank Id:	Not reported
Last Update:	2019-02-02T01:12:08.000
Inspection Date:	2013-08-28T08:37:00.000
Violation Code:	2030012 Failure to comply with one or more of the following: provide training to facility employee(s) responsible for proper operation and maintenance every 12 months and/or train new employee(s) who are responsible for proper operation and maintenance within 30-days of hire and/or to have at least one employee present during operating hours that has been trained in the proper operation and maintenance of the UST system. 23 CCR 16 2715(c)(6), 2715(f)

Record ID:	DEH2003-HUPFP-201254
Permit Status:	Permit Renewed
Active Permit:	Y
Facility Id Number:	37-000-201254
Program Element:	Underground Storage Tank
Inspection Type:	Routine
Inspection Number:	4976633
Return To Compliance Date:	2014-11-17T00:00:00.000
Nov:	No
Violation Classification:	Not reported
Underground Storage Tank Id:	0
Container/Tank Id:	Not reported
Last Update:	2019-02-02T01:12:08.000
Inspection Date:	2014-08-21T09:41:00.000
Violation Code:	2030016 Failure to continuously monitor the interstitial space of the tank, piping and/or sumps sump such that the leak detection activates an audible/visual alarm when a leak is detected. 23 CCR 16 2631(g), 2632(c)(2)(A)&(B), 2633(c), 2636(f).

Record ID:	DEH2003-HUPFP-201254
Permit Status:	Permit Renewed
Active Permit:	Y
Facility Id Number:	37-000-201254
Program Element:	Underground Storage Tank
Inspection Type:	Routine
Inspection Number:	5157324
Return To Compliance Date:	2014-10-14T00:00:00.000
Nov:	No
Violation Classification:	Not reported
Underground Storage Tank Id:	91
Container/Tank Id:	Not reported
Last Update:	2019-02-02T01:12:08.000
Inspection Date:	2014-10-09T14:29:00.000
Violation Code:	2030054 Failure to comply with one or more of the following: maintain the spill bucket in good condition, containment free of debris/liquid, and/or to remove the contents of the spill bucket when a release/leak/spill was observed. 23 CCR 16 2635(b), 2715(c)(2).

Record ID:	DEH2003-HUPFP-201254
Permit Status:	Permit Renewed
Active Permit:	Y
Facility Id Number:	37-000-201254
Program Element:	Underground Storage Tank

FAST GAS (Continued) **S109279364**

Inspection Type:	Routine
Inspection Number:	5157324
Return To Compliance Date:	2014-10-14T00:00:00.000
Nov:	No
Violation Classification:	Not reported
Underground Storage Tank Id:	03
Container/Tank Id:	Not reported
Last Update:	2019-02-02T01:12:08.000
Inspection Date:	2014-10-09T14:29:00.000
Violation Code:	2030025 Failure of the pressurized piping to meet one or more of the following requirements: monitored at least hourly with the capability of detecting a release of 3.0 gallons per hour, and will restrict the flow of product through the piping or trigger an alarm when a release occurs. 23 CCR 16 2636(f)(2).

Record ID:	DEH2003-HUPFP-201254
Permit Status:	Permit Renewed
Active Permit:	Y
Facility Id Number:	37-000-201254
Program Element:	Underground Storage Tank
Inspection Type:	Routine
Inspection Number:	5157324
Return To Compliance Date:	2014-10-13T00:00:00.000
Nov:	No
Violation Classification:	Not reported
Underground Storage Tank Id:	87
Container/Tank Id:	Not reported
Last Update:	2019-02-02T01:12:08.000
Inspection Date:	2014-10-09T14:29:00.000
Violation Code:	2030036 Failure of the overfill prevention system to meet one of the following requirements: 1. Alert the transfer operator when the tank is 90 percent full by restricting the flow into the tank or triggering an audible and visual alarm; or 2. Restrict delivery of flow to the tank at least 30 minutes before the tank overfills, provided the restriction occurs when the tank is filled to no more than 95 percent of capacity; and activate an audible alarm at least five minutes before the tank overfills; or 3. Provide positive shut-off of flow to the tank when the tank is filled to no more than 95 percent of capacity; or 4. Provide positive shut-off of flow to the tank so that none of the fittings located on the top of the tank are exposed to product due to overfilling. 23 CCR 16 2635(b)(2), 2665.

Record ID:	DEH2003-HUPFP-201254
Permit Status:	Permit Renewed
Active Permit:	Y
Facility Id Number:	37-000-201254
Program Element:	Underground Storage Tank
Inspection Type:	Routine
Inspection Number:	5475887
Return To Compliance Date:	2016-08-18T00:00:00.000
Nov:	No
Violation Classification:	Class II
Underground Storage Tank Id:	32194
Container/Tank Id:	Not reported
Last Update:	2019-02-02T01:12:08.000
Inspection Date:	2016-08-18T13:19:00.000
Violation Code:	2060023 Failure of a UST system installed on or after July 1, 2004 to

FAST GAS (Continued) **S109279364**

be designed and constructed so as to detect the entry of the liquid or vapor-phase of the hazardous substance stored in the primary containment into the secondary containment and capable of detecting water intrusion into the secondary containment. HSC 25290.1(d)

Record ID:	DEH2003-HUPFP-201254
Permit Status:	Permit Renewed
Active Permit:	Y
Facility Id Number:	37-000-201254
Program Element:	Underground Storage Tank
Inspection Type:	Routine
Inspection Number:	5475887
Return To Compliance Date:	2016-09-17T00:00:00.000
Nov:	No
Violation Classification:	Not reported
Underground Storage Tank Id:	32194
Container/Tank Id:	Not reported
Last Update:	2019-02-02T01:12:08.000
Inspection Date:	2016-08-18T13:19:00.000
Violation Code:	2030013 Failure to comply with one or more of the designated operator monthly inspection requirements: failed to inspect the monthly alarm history report; attach a copy of the alarm history; failed to inspect for the presence of liquid or debris in the spill container/spill bucket and under dispenser containment; failed to inspect the under dispenser containment to ensure that monitoring equipment is placed in the proper position; failure to inspect for liquid or debris in the containment sump where an alarm occurred or for which there is no record of a service visit; or failure to check that all testing and maintenance has been completed and documented. 23 CCR 2715

Record ID:	DEH2003-HUPFP-201254
Permit Status:	Permit Renewed
Active Permit:	Y
Facility Id Number:	37-000-201254
Program Element:	Underground Storage Tank
Inspection Type:	Routine
Inspection Number:	5701541
Return To Compliance Date:	Not reported
Nov:	Not reported
Violation Classification:	Not reported
Underground Storage Tank Id:	Not reported
Container/Tank Id:	Not reported
Last Update:	2019-02-02T01:12:08.000
Inspection Date:	2017-08-17T11:38:00.000
Violation Code:	2010007 Failure to submit and maintain complete and current Certification of Financial Responsibility or other mechanism of financial assurance. HSC 25292.2, 25299.30-25299.34; 23 CCR 2711; 2808.1, 2809-2809.2

Record ID:	DEH2003-HUPFP-201254
Permit Status:	Permit Renewed
Active Permit:	Y
Facility Id Number:	37-000-201254
Program Element:	Underground Storage Tank
Inspection Type:	Routine
Inspection Number:	5701541
Return To Compliance Date:	2017-08-17T00:00:00.000

FAST GAS (Continued) **S109279364**

Nov:	No
Violation Classification:	Class II
Underground Storage Tank Id:	31440
Container/Tank Id:	Not reported
Last Update:	2019-02-02T01:12:08.000
Inspection Date:	2017-08-17T11:38:00.000
Violation Code:	2030036 (RP) Failure of the overfill prevention system to meet one of the following requirements: 1. Alert the transfer operator when the tank is 90% full by restricting the flow into the tank or triggering an audible and visual alarm; or 2. Restrict delivery of flow to the tank at least 30m before the tank overfills, provided the restriction occurs when the tank is filled to no more than 95% of capacity; and activate an audible alarm at least 5m before the tank overfills; or 3. Provide positive shut-off of flow to the tank when the tank is filled to no more than 95% of capacity; or 4. Provide positive shut-off of flow to the tank so that none of the fittings located on the top of the tank are exposed to product due to overfilling. 23 CCR 2635(b)(2), 2665

Record ID:	DEH2003-HUPFP-201254
Permit Status:	Permit Renewed
Active Permit:	Y
Facility Id Number:	37-000-201254
Program Element:	Underground Storage Tank
Inspection Type:	Routine
Inspection Number:	5949674
Return To Compliance Date:	Not reported
Nov:	Not reported
Violation Classification:	Not reported
Underground Storage Tank Id:	Not reported
Container/Tank Id:	Not reported
Last Update:	2019-02-02T01:12:08.000
Inspection Date:	2018-08-17T14:36:00.000
Violation Code:	2010012 Failure to maintain UST records of monitoring, testing, repairing, and closure in sufficient detail to enable the CUPA to determine whether the UST systems are in compliance. HSC 6.7 25293

Record ID:	DEH2003-HUPFP-201254
Permit Status:	Permit Renewed
Active Permit:	Y
Facility Id Number:	37-000-201254
Program Element:	Underground Storage Tank
Inspection Type:	Routine
Inspection Number:	5949674
Return To Compliance Date:	2018-09-16T00:00:00.000
Nov:	No
Violation Classification:	Not reported
Underground Storage Tank Id:	31440
Container/Tank Id:	Not reported
Last Update:	2019-02-02T01:12:08.000
Inspection Date:	2018-08-17T14:36:00.000
Violation Code:	2030013 Failure to comply with one or more of the following designated operator (DO) monthly inspection requirements: Be performed by an ICC certified DO. Inspect monthly alarm history report, check that alarms are documented and responded to appropriately, and attach a copy. Inspect for the presence of liquid/debris in spill containers. Inspect for the presence of liquid/debris in under dispenser

FAST GAS (Continued) **S109279364**

containment (UDC) and ensure that the monitoring equipment is positioned correctly. Inspect for liquid or debris in containment sumps where an alarm occurred with no service visit. Check that all testing and maintenance has been completed and documented. Verify that all facility employees have been trained in accordance with 23 CCR 2715(f)(2), 2715(c)

Record ID:	DEH2003-HUPFP-201254
Permit Status:	Permit Renewed
Active Permit:	Y
Facility Id Number:	37-000-201254
Program Element:	Hazardous Waste Generator
Inspection Type:	Routine
Inspection Number:	5157324
Return To Compliance Date:	2015-08-20T00:00:00.000
Nov:	No
Violation Classification:	Minor
Underground Storage Tank Id:	Not reported
Container/Tank Id:	Not reported
Last Update:	2019-02-02T01:12:08.000
Inspection Date:	2014-10-09T14:29:00.000
Violation Code:	HMD0138 Manifest signed by the Treatment, Storage, Disposal Facility (TSDF) not available for inspection. 66262.40(a).

Record ID:	DEH2003-HUPFP-201254
Permit Status:	Permit Renewed
Active Permit:	Y
Facility Id Number:	37-000-201254
Program Element:	Hazardous Materials Release Response Plans
Inspection Type:	Routine
Inspection Number:	5157324
Return To Compliance Date:	2015-09-21T00:00:00.000
Nov:	No
Violation Classification:	Class II
Underground Storage Tank Id:	Not reported
Container/Tank Id:	Not reported
Last Update:	2019-02-02T01:12:08.000
Inspection Date:	2014-10-09T14:29:00.000
Violation Code:	1010008 Failure to annually review and electronically certify that the business plan is complete, accurate, and up-to-date. For facilities with invenntory that exceed EPCRA thresholds; failure to submit inventory reports (Activities, Owner/Operator, Hazardous Materials Descriptions and Map pages HSC 6.95 25508.2 / 19 CCR 4 2729.5(c)

UST DTL:

Record ID:	DEH2003-HUPFP-201254
Permit Status:	Permit Renewed
Active Permit:	Y
Facility Id Number:	37-000-201254
Facility Type (Ust Facility):	Motor Vehicle Fueling
Tank Owner Name:	IMPERIAL STATIONS, INC
Tankid:	32194
Tank Status:	Active
Date Ust Permanently Closed:	Not reported
Tank Use:	Motor Vehicle Fueling
Piping System Type:	Pressure
Last Updated:	2019-02-02T01:12:19.000

FAST GAS (Continued) **S109279364**

Tank Capacityin Gallons:	8000
Tank Contents:	Diesel
Type Of Tank:	Double Wall

Record ID:	DEH2003-HUPFP-201254
Permit Status:	Permit Renewed
Active Permit:	Y
Facility Id Number:	37-000-201254
Facility Type (Ust Facility):	Motor Vehicle Fueling
Tank Owner Name:	IMPERIAL STATIONS, INC
Tankid:	31440
Tank Status:	Active
Date Ust Permanently Closed:	Not reported
Tank Use:	Motor Vehicle Fueling
Piping System Type:	Pressure
Last Updated:	2019-02-02T01:12:19.000
Tank Capacityin Gallons:	20000
Tank Contents:	Regular Unleaded
Type Of Tank:	Double Wall

Record ID:	DEH2003-HUPFP-201254
Permit Status:	Permit Renewed
Active Permit:	Y
Facility Id Number:	37-000-201254
Facility Type (Ust Facility):	Motor Vehicle Fueling
Tank Owner Name:	IMPERIAL STATIONS, INC
Tankid:	31441
Tank Status:	Active
Date Ust Permanently Closed:	Not reported
Tank Use:	Motor Vehicle Fueling
Piping System Type:	Pressure
Last Updated:	2019-02-02T01:12:19.000
Tank Capacityin Gallons:	20000
Tank Contents:	Regular Unleaded
Type Of Tank:	Double Wall

Record ID:	DEH2003-HUPFP-201254
Permit Status:	Permit Renewed
Active Permit:	Y
Facility Id Number:	37-000-201254
Facility Type (Ust Facility):	Motor Vehicle Fueling
Tank Owner Name:	IMPERIAL STATIONS, INC
Tankid:	31442
Tank Status:	Active
Date Ust Permanently Closed:	Not reported
Tank Use:	Motor Vehicle Fueling
Piping System Type:	Pressure
Last Updated:	2019-02-02T01:12:19.000
Tank Capacityin Gallons:	12000
Tank Contents:	Premium Unleaded
Type Of Tank:	Double Wall

Waste and Materials:

Record ID:	DEH2003-HUPFP-201254
Permit Status:	Permit Renewed
Active Permit:	Y
Child Record Id:	DEH2018-HCHEM-0179446

FAST GAS (Continued) **S109279364**

Trade Secret:	N
Hazardous Material Type:	Mixture
Last Updated:	2018-10-25T16:19:48.000
Chemical Name:	Gasoline Unleaded With Ethanol
Common Name:	87 Gasoline - Tank 1 & 2
Case Number:	8006-61-9

Record ID:	DEH2003-HUPFP-201254
Permit Status:	Permit Renewed
Active Permit:	Y
Child Record Id:	DEH2018-HCHEM-0179448
Trade Secret:	N
Hazardous Material Type:	Mixture
Last Updated:	2018-10-25T16:19:48.000
Chemical Name:	Gasoline Premium With Ethanol
Common Name:	91 Gasoline - Tank 3
Case Number:	8006-61-9

Record ID:	DEH2003-HUPFP-201254
Permit Status:	Permit Renewed
Active Permit:	Y
Child Record Id:	DEH2018-HWAST-0153982
Trade Secret:	N
Hazardous Material Type:	Not reported
Last Updated:	2018-10-25T16:19:48.000
Chemical Name:	WASTE 134 AQUEOUS SOL'N W/LESS 10% ORG
Common Name:	WATER & FUEL HAULER: HAZARDOUS TECHNOLOGIES
Case Number:	Not reported

Record ID:	DEH2003-HUPFP-201254
Permit Status:	Permit Renewed
Active Permit:	Y
Child Record Id:	DEH2018-HWAST-0153983
Trade Secret:	N
Hazardous Material Type:	Not reported
Last Updated:	2018-10-25T16:19:48.000
Chemical Name:	WASTE 352 ORGANIC SOLIDS (OTHER)
Common Name:	FUEL FILTERS HAULER: HAZARDOUS TECHNOLOGIES
Case Number:	Not reported

Record ID:	DEH2003-HUPFP-201254
Permit Status:	Permit Renewed
Active Permit:	Y
Child Record Id:	DEH2019-HCHEM-0206325
Trade Secret:	N
Hazardous Material Type:	Mixture
Last Updated:	2019-02-02T01:12:17.000
Chemical Name:	Gasoline Unleaded With Ethanol
Common Name:	87 Gasoline - Tank 1 & 2
Case Number:	8006-61-9

Record ID:	DEH2003-HUPFP-201254
Permit Status:	Permit Renewed
Active Permit:	Y
Child Record Id:	DEH2019-HCHEM-0206326
Trade Secret:	N
Hazardous Material Type:	Mixture

FAST GAS (Continued) **S109279364**

Last Updated:	2019-02-02T01:12:17.000
Chemical Name:	Ultra Low Sulfer Diesel
Common Name:	Diesel #2 - Tank 4
Case Number:	68476-34-6
Record ID:	DEH2003-HUPFP-201254
Permit Status:	Permit Renewed
Active Permit:	Y
Child Record Id:	DEH2019-HCHEM-0206327
Trade Secret:	N
Hazardous Material Type:	Mixture
Last Updated:	2019-02-02T01:12:17.000
Chemical Name:	Gasoline Premium With Ethanol
Common Name:	91 Gasoline - Tank 3
Case Number:	8006-61-9
Record ID:	DEH2003-HUPFP-201254
Permit Status:	Permit Renewed
Active Permit:	Y
Child Record Id:	DEH2019-HWAST-0178107
Trade Secret:	N
Hazardous Material Type:	Not reported
Last Updated:	2019-02-02T01:12:18.000
Chemical Name:	WASTE 134 AQUEOUS SOL'N W/LESS 10% ORG
Common Name:	WATER & FUEL HAULER: HAZARDOUS TECHNOLOGIES
Case Number:	Not reported
Record ID:	DEH2003-HUPFP-201254
Permit Status:	Permit Renewed
Active Permit:	Y
Child Record Id:	DEH2019-HWAST-0178108
Trade Secret:	N
Hazardous Material Type:	Not reported
Last Updated:	2019-02-02T01:12:18.000
Chemical Name:	WASTE 352 ORGANIC SOLIDS (OTHER)
Common Name:	FUEL FILTERS HAULER: HAZARDOUS TECHNOLOGIES
Case Number:	Not reported
Record ID:	DEH2003-HUPFP-201254
Permit Status:	Permit Renewed
Active Permit:	Y
Child Record Id:	DEH2017-HCHEM-0130763
Trade Secret:	N
Hazardous Material Type:	Mixture
Last Updated:	2018-02-21T01:28:08.000
Chemical Name:	Gasoline Unleaded With Ethanol
Common Name:	87 Gasoline - Tank 1 & 2
Case Number:	8006-61-9
Record ID:	DEH2003-HUPFP-201254
Permit Status:	Permit Renewed
Active Permit:	Y
Child Record Id:	DEH2017-HCHEM-0130764
Trade Secret:	N
Hazardous Material Type:	Mixture
Last Updated:	2018-02-21T01:28:08.000
Chemical Name:	Ultra Low Sulfer Diesel

FAST GAS (Continued) **S109279364**

Common Name:	Diesel #2 - Tank 4
Case Number:	68476-34-6
Record ID:	DEH2003-HUPFP-201254
Permit Status:	Permit Renewed
Active Permit:	Y
Child Record Id:	DEH2017-HCHEM-0130765
Trade Secret:	N
Hazardous Material Type:	Mixture
Last Updated:	2018-02-21T01:28:08.000
Chemical Name:	Gasoline Premium With Ethanol
Common Name:	91 Gasoline - Tank 3
Case Number:	8006-61-9
Record ID:	DEH2003-HUPFP-201254
Permit Status:	Permit Renewed
Active Permit:	Y
Child Record Id:	DEH2017-HWAST-0109274
Trade Secret:	N
Hazardous Material Type:	Not reported
Last Updated:	2018-02-21T01:28:09.000
Chemical Name:	WASTE 134 AQUEOUS SOL'N W/LESS 10% ORG
Common Name:	WATER & FUEL HAULER: HAZARDOUS TECHNOLOGIES
Case Number:	Not reported
Record ID:	DEH2003-HUPFP-201254
Permit Status:	Permit Renewed
Active Permit:	Y
Child Record Id:	DEH2017-HWAST-0109275
Trade Secret:	N
Hazardous Material Type:	Not reported
Last Updated:	2018-02-21T01:28:09.000
Chemical Name:	WASTE 352 ORGANIC SOLIDS (OTHER)
Common Name:	FUEL FILTERS HAULER: HAZARDOUS TECHNOLOGIES
Case Number:	Not reported
Record ID:	DEH2003-HUPFP-201254
Permit Status:	Permit Renewed
Active Permit:	Y
Child Record Id:	DEH2018-HCHEM-0179447
Trade Secret:	N
Hazardous Material Type:	Mixture
Last Updated:	2018-10-25T16:19:48.000
Chemical Name:	Ultra Low Sulfer Diesel
Common Name:	Diesel #2 - Tank 4
Case Number:	68476-34-6

Name:	IMPERIAL STATIONS, INC
Address:	1766 N HWY 101
City,State,Zip:	ENCINITAS, CA 92024
Permit Number:	201254
Business Type:	6HK28
EPA Id Number:	CAL000321592
APN:	254-060-29-00
Last HMMD Inspection:	08/28/2012
Facility Telephone:	760-944-9864

FAST GAS (Continued) **S109279364**

Permit Status:	OPEN
Permit Expiration:	12/31/2012
Date Last Updated:	11/02/2012
Facility Owner:	IMPERIAL STATIONS, INC
Facility Mailing Address:	8221 GARDEN GROVE BL
Facility Mailing City:	GARDEN GROVE
Facility Mailing State:	CA
Facility Mailing Zip:	92844
UST Owner:	IMPERIAL STATIONS INC
Handle Regulated Hazmat:	Y
Own Or Operate UST:	Y
Subject To APSA:	Not reported
Generate Haz Waste:	Y
Treat Haz Waste:	Not reported
Generate Medical Waste:	Not reported

Inventory Active Permits (not SQG Medical):

Permit Number:	201254
Update Date:	11/02/2012
Case Number:	68476-34-6
Name:	DIESEL FUEL
Other Information:	UNDERGROUND TANK 201254 T004
Material Waste:	Material
Hazardous Categories 1:	FIRE
Hazardous Categories 2:	Not reported

Permit Number:	201254
Update Date:	11/02/2012
Case Number:	8006-61-9
Name:	PREMIUM UNLEADED
Other Information:	UNDERGROUND TANK 201254 T003
Material Waste:	Material
Hazardous Categories 1:	FIRE
Hazardous Categories 2:	Not reported

Permit Number:	201254
Update Date:	11/02/2012
Case Number:	8006-61-9
Name:	REGULAR UNLEADED
Other Information:	UNDERGROUND TANK 201254 T001
Material Waste:	Material
Hazardous Categories 1:	FIRE
Hazardous Categories 2:	Not reported

Permit Number:	201254
Update Date:	11/02/2012
Case Number:	8006-61-9
Name:	REGULAR UNLEADED
Other Information:	UNDERGROUND TANK 201254 T002
Material Waste:	Material
Hazardous Categories 1:	FIRE
Hazardous Categories 2:	Not reported

Permit Number:	201254
Update Date:	11/02/2012
Case Number:	Not reported
Name:	WASTE 134 AQUEOUS SOL'N W/LESS 10% ORG
Other Information:	WATER & FUEL HAULER: HAZARDOUS TECHNOLOGIES

FAST GAS (Continued) **S109279364**

Material Waste:	Waste
Hazardous Categories 1:	Not reported
Hazardous Categories 2:	Not reported
Permit Number:	201254
Update Date:	11/02/2012
Case Number:	Not reported
Name:	WASTE 352 ORGANIC SOLIDS (OTHER)
Other Information:	FUEL FILTERS HAULER: HAZARDOUS TECHNOLOGIES
Material Waste:	Waste
Hazardous Categories 1:	Not reported
Hazardous Categories 2:	Not reported

Violations Active Permits:

Permit Number:	201254
Update Date:	11/02/2012
Inspection Date:	08/28/2012
Violation Code:	6HV0228
Violation:	CONTAINER NOT KEPT CLOSED
Violation Citation:	Failed to keep container closed. CFR 265.173
Activity:	ACTIVE
Permit Number:	201254
Update Date:	11/02/2012
Inspection Date:	08/28/2012
Violation Code:	6HV3105
Violation:	NO CURRENT FINANCIAL RESPONSIBILITY
Violation Citation:	Current evidence of financial responsibility not available. 25292.2(a), 25299.33; 2809
Activity:	ACTIVE
Permit Number:	201254
Update Date:	11/02/2012
Inspection Date:	08/24/2010
Violation Code:	6HV3269
Violation:	UST SYSTEM NOT CONT. MONITORED W/VPH
Violation Citation:	UST system not continuously monitored using Vacuum/Pressure/Hydrostatic (VPH) system (for tank installs on or after 7/1/04). 25290.1 (d)&(e)
Activity:	ACTIVE
Permit Number:	201254
Update Date:	11/02/2012
Inspection Date:	08/29/2008
Violation Code:	6HV3152
Violation:	ALL MAINT/MONITOR RECORDS NOT AVAILABLE
Violation Citation:	All maintenance/monitoring/calibration/ repair records not available. 25293; 2712 (b)
Activity:	ACTIVE
Permit Number:	201254
Update Date:	11/02/2012
Inspection Date:	08/19/2009
Violation Code:	6HV3263
Violation:	MONITOR SYSTEM NOT ALL FUNCTIONAL
Violation Citation:	Monitoring system components &/or devices are not all functional. 2630, 2641(j), 2632

FAST GAS (Continued) **S109279364**

Activity: ACTIVE

UST:

UST Name: UNDERGROUND TANK 201254 T001
Last Update: 2012-11-02 14:17:38
Permit Number: 201254
Tank Type: DOUBLE WALL
Additional Id: NT2442 (POST JULY 1, 2004 INSTALLATION),RT5182,RT5
Capacity Gallons: 20000
UST Contents: REGULAR UNLEADED
Other Content Info: REGULAR UNLEADED
Reg Status: ACTIVE
Remove Close Date: Not reported
Year Installed: 2005-12-01 00:00:00
Pipe Type: DOUBLE WALL
Delivery System: PRESSURE
Monitor Code: 43
UST Monitor Method: DW TANK DW PRESSURIZED PIPE W INTERSTITIAL HYDROSTATIC SUMPS & UDCS; CONSTANT VACUUM FOR TANK AND PIPING WITH POSITIVE SHUT-OFF & ALA

UST Name: UNDERGROUND TANK 201254 T002
Last Update: 2012-11-02 14:17:38
Permit Number: 201254
Tank Type: DOUBLE WALL
Additional Id: NT2442 (POST JULY 1, 2004 INSTALLATION),RT5182,RT5
Capacity Gallons: 20000
UST Contents: REGULAR UNLEADED
Other Content Info: REGULAR UNLEADED
Reg Status: ACTIVE
Remove Close Date: Not reported
Year Installed: 2005-12-01 00:00:00
Pipe Type: DOUBLE WALL
Delivery System: PRESSURE
Monitor Code: 43
UST Monitor Method: DW TANK DW PRESSURIZED PIPE W INTERSTITIAL HYDROSTATIC SUMPS & UDCS; CONSTANT VACUUM FOR TANK AND PIPING WITH POSITIVE SHUT-OFF & ALA

UST Name: UNDERGROUND TANK 201254 T003
Last Update: 2012-11-02 14:17:38
Permit Number: 201254
Tank Type: DOUBLE WALL
Additional Id: NT2442 (POST JULY 1, 2004 INSTALLATION),RT5182,RT5
Capacity Gallons: 12000
UST Contents: PREMIUM UNLEADED
Other Content Info: PREMIUM UNLEADED
Reg Status: ACTIVE
Remove Close Date: Not reported
Year Installed: 2005-12-01 00:00:00
Pipe Type: DOUBLE WALL
Delivery System: PRESSURE
Monitor Code: 43
UST Monitor Method: DW TANK DW PRESSURIZED PIPE W INTERSTITIAL HYDROSTATIC SUMPS & UDCS; CONSTANT VACUUM FOR TANK AND PIPING WITH POSITIVE SHUT-OFF & ALA

UST Name: UNDERGROUND TANK 201254 T004
Last Update: 2012-11-02 14:17:38
Permit Number: 201254

FAST GAS (Continued) **S109279364**

Tank Type:	DOUBLE WALL
Additional Id:	NT2442 (POST JULY 1, 2004 INSTALLATION),RT5182,RT5
Capacity Gallons:	8000
UST Contents:	DIESEL
Other Content Info:	DIESEL
Reg Status:	ACTIVE
Remove Close Date:	Not reported
Year Installed:	2005-12-01 00:00:00
Pipe Type:	DOUBLE WALL
Delivery System:	PRESSURE
Monitor Code:	43
UST Monitor Method:	DW TANK DW PRESSURIZED PIPE W INTERSTITIAL HYDROSTATIC SUMPS & UDCS; CONSTANT VACUUM FOR TANK AND PIPING WITH POSITIVE SHUT-OFF & ALA

CERS HAZ WASTE:

Site ID:	37846
CERS ID:	10367329
CERS Description:	Hazardous Waste Generator

Violations:

Site ID:	37846
Site Name:	IMPERIAL STATIONS, INC
Violation Date:	08-17-2017
Citation:	HSC 6.75 25299.30-25299.34 - California Health and Safety Code, Chapter 6.75, Section(s) 25299.30-25299.34
Violation Description:	Failure to submit and maintain complete and current Certification of Financial Responsibility or other mechanism of financial assurance.
Violation Notes:	Returned to compliance on 09/05/2017. Inspection Sequence ID:5701541;Tank ID:31440,31441,31442,32194;Violation Description:Failure to submit and maintain complete and current Certification of Financial Responsibility or other mechanism of financial assurance. HSC 25292.2, 25299.30-25299.34; 23 CCR 2711; 2808.1, 2809-2809.2
Violation Division:	San Diego County Department of Env Health
Violation Program:	UST
Violation Source:	CERS

Site ID:	37846
Site Name:	IMPERIAL STATIONS, INC
Violation Date:	10-09-2014
Citation:	23 CCR 16 2636(f)(2) - California Code of Regulations, Title 23, Chapter 16, Section(s) 2636(f)(2)
Violation Description:	Failure of the pressurized piping to meet one or more of the following requirements: monitored at least hourly with the capability of detecting a release of 3.0 gallons per hour, and will restrict the flow of product through the piping or trigger an alarm when a release occurs.
Violation Notes:	Returned to compliance on 10/14/2014. Inspection Sequence ID:5157324;Tank ID:03;Violation Description:Failure of the pressurized piping to meet one or more of the following requirements: monitored at least hourly with the capability of detecting a release of 3.0 gallons per hour, and will restrict the flow of product through the piping or trigger an alarm when a release occurs. 23 CCR 16 2636(f)(2).
Violation Division:	San Diego County Department of Env Health
Violation Program:	UST
Violation Source:	CERS

FAST GAS (Continued) **S109279364**

Site ID: 37846
Site Name: IMPERIAL STATIONS, INC
Violation Date: 10-09-2014
Citation: 23 CCR 16 2665 - California Code of Regulations, Title 23, Chapter 16, Section(s) 2665
Violation Description: Failure of the overfill prevention system to meet one of the following requirements: 1. Alert the transfer operator when the tank is 90 percent full by restricting the flow into the tank or triggering an audible and visual alarm; or 2. Restrict delivery of flow to the tank at least 30 minutes before the tank overfills, provided the restriction occurs when the tank is filled to no more than 95 percent of capacity; and activate an audible alarm at least five minutes before the tank overfills; or 3. Provide positive shut-off of flow to the tank when the tank is filled to no more than 95 percent of capacity; or 4. Provide positive shut-off of flow to the tank so that none of the fittings located on the top of the tank are exposed to product due to overfilling.
Violation Notes: Returned to compliance on 10/13/2014. Inspection Sequence ID:5157324;Tank ID:87,91,03;Violation Description:Failure of the overfill prevention system to meet one of the following requirements: 1. Alert the transfer operator when the tank is 90 percent full by restricting the flow into the tank or triggering an audible and visual alarm; or 2. Restrict delivery of flow to the tank at least 30 minutes before the tank overfills, provided the restriction occurs when the tank is filled to no more than 95 percent of capacity; and activate an audible alarm at least five minutes before the tank overfills; or 3. Provide positive shut-off of flow to the tank when the tank is filled to no more than 95 percent of capacity; or 4. Provide positive shut-off of flow to the tank so that none of the fittings located on the top of the tank are exposed to product due to overfilling. 23 CCR 16 2635(b)(2), 2665.
Violation Division: San Diego County Department of Env Health
Violation Program: UST
Violation Source: CERS

Site ID: 37846
Site Name: IMPERIAL STATIONS, INC
Violation Date: 08-21-2014
Citation: 23 CCR 16 2636(f) - California Code of Regulations, Title 23, Chapter 16, Section(s) 2636(f)
Violation Description: Failure to continuously monitor the interstitial space of the tank, piping and/or sumps sump such that the leak detection activates an audible/visual alarm when a leak is detected.
Violation Notes: Returned to compliance on 11/17/2014.
Violation Division: San Diego County Department of Env Health
Violation Program: UST
Violation Source: CERS

Site ID: 37846
Site Name: IMPERIAL STATIONS, INC
Violation Date: 08-28-2013
Citation: 23 CCR 16 2715(f) - California Code of Regulations, Title 23, Chapter 16, Section(s) 2715(f)
Violation Description: Failure to comply with one or more of the following: provide training to facility employee(s) responsible for proper operation and maintenance every 12 months and/or train new employee(s) who are responsible for proper operation and maintenance within 30-days of

FAST GAS (Continued) **S109279364**

hire and/or to have at least one employee present during operating hours that has been trained in the proper operation and maintenance of the UST system.

Violation Notes: Returned to compliance on 09/14/2013.
Violation Division: San Diego County Department of Env Health
Violation Program: UST
Violation Source: CERS

Site ID: 37846
Site Name: IMPERIAL STATIONS, INC
Violation Date: 10-09-2014
Citation: HSC 6.5 Multiple - California Health and Safety Code, Chapter 6.5, Section(s) Multiple
Violation Description: Haz Waste Generator Program - Administration/Documentation - General
Violation Notes: Returned to compliance on 08/20/2015. Inspection Sequence ID:5157324;Violation:HMD0138 Manifest signed by the Treatment, Storage, Disposal Facility (TSDF) not available for inspection. 66262.40(a).
Violation Division: San Diego County Department of Env Health
Violation Program: HW
Violation Source: CERS

Site ID: 37846
Site Name: IMPERIAL STATIONS, INC
Violation Date: 08-17-2018
Citation: 23 CCR 16 2715(c) - California Code of Regulations, Title 23, Chapter 16, Section(s) 2715(c)
Violation Description: Failure to comply with one or more of the following designated operator (DO) monthly inspection requirements: Be performed by an ICC certified DO. Inspect monthly alarm history report, check that alarms are documented and responded to appropriately, and attach a copy. Inspect for the presence of liquid/debris in spill containers. Inspect for the presence of liquid/debris in under dispenser containment (UDC) and ensure that the monitoring equipment is positioned correctly. Inspect for liquid or debris in containment sumps where an alarm occurred with no service visit. Check that all testing and maintenance has been completed and documented. Verify that all facility employees have been trained in accordance with 23 CCR 2715(f)(2).
Violation Notes: Returned to compliance on 09/16/2018. Inspection Sequence ID:5949674;Tank ID:31440,31441,31442,32194;Violation Description:Failure to comply with one or more of the following designated operator (DO) monthly inspection requirements: Be performed by an ICC certified DO. Inspect monthly alarm history report, check that alarms are documented and responded to appropriately, and attach a copy. Inspect for the presence of liquid/debris in spill containers. Inspect for the presence of liquid/debris in under dispenser containment (UDC) and ensure that the monitoring equipment is positioned correctly. Inspect for liquid or debris in containment sumps where an alarm occurred with no service visit. Check that all testing and maintenance has been completed and documented. Verify that all facility employees have been trained in accordance with 23 CCR 2715(f)(2), 2715(c)
Violation Division: San Diego County Department of Env Health
Violation Program: UST
Violation Source: CERS

Site ID: 37846

FAST GAS (Continued) **S109279364**

Site Name: IMPERIAL STATIONS, INC
Violation Date: 08-17-2017
Citation: 23 CCR 16 2665 - California Code of Regulations, Title 23, Chapter 16, Section(s) 2665
Violation Description: Failure of the overfill prevention system to meet one of the following requirements: Alert the transfer operator when the tank is 90 percent full by restricting the flow into the tank or triggering an audible and visual alarm; or Restrict delivery of flow to the tank at least 30 minutes before the tank overfills, provided the restriction occurs when the tank is filled to no more than 95 percent of capacity; and activate an audible alarm at least five minutes before the tank overfills; or Provide positive shut-off of flow to the tank when the tank is filled to no more than 95 percent of capacity; or Provide positive shut-off of flow to the tank so that none of the fittings located on the top of the tank are exposed to product due to overfilling.
Violation Notes: Returned to compliance on 08/17/2017. Inspection Sequence ID:5701541;Tank ID:31440;Violation Description:(RP) Failure of the overfill prevention system to meet one of the following requirements: 1. Alert the transfer operator when the tank is 90% full by restricting the flow into the tank or triggering an audible and visual alarm; or 2. Restrict delivery of flow to the tank at least 30m before the tank overfills, provided the restriction occurs when the tank is filled to no more than 95% of capacity; and activate an audible alarm at least 5m before the tank overfills; or 3. Provide positive shut-off of flow to the tank when the tank is filled to no more than 95% of capacity; or 4. Provide positive shut-off of flow to the tank so that none of the fittings located on the top of the tank are exposed to product due to overfilling. 23 CCR 2635(b)(2), 2665
Violation Division: San Diego County Department of Env Health
Violation Program: UST
Violation Source: CERS

Site ID: 37846
Site Name: IMPERIAL STATIONS, INC
Violation Date: 08-18-2016
Citation: 23 CCR 16 2715(c) - California Code of Regulations, Title 23, Chapter 16, Section(s) 2715(c)
Violation Description: Failure to comply with one or more of the following designated operator (DO) monthly inspection requirements: Be performed by an ICC certified DO. Inspect monthly alarm history report, check that alarms are documented and responded to appropriately, and attach a copy. Inspect for the presence of liquid/debris in spill containers. Inspect for the presence of liquid/debris in under dispenser containment (UDC) and ensure that the monitoring equipment is positioned correctly. Inspect for liquid or debris in containment sumps where an alarm occurred with no service visit. Check that all testing and maintenance has been completed and documented. Verify that all facility employees have been properly trained.
Violation Notes: Returned to compliance on 09/17/2016. Inspection Sequence ID:5475887;Tank ID:32194;Violation Description:Failure to comply with one or more of the designated operator monthly inspection requirements: failed to inspect the monthly alarm history report; attach a copy of the alarm history; failed to inspect for the presence of liquid or debris in the spill container/spill bucket and under dispenser containment; failed to inspect the under dispenser containment to ensure that monitoring equipment is placed in the

FAST GAS (Continued) **S109279364**

proper position; failure to inspect for liquid or debris in the containment sump where an alarm occurred or for which there is no record of a service visit; or failure to check that all testing and maintenance has been completed and documented. 23 CCR 2715

Violation Division: San Diego County Department of Env Health
Violation Program: UST
Violation Source: CERS

Site ID: 37846
Site Name: IMPERIAL STATIONS, INC
Violation Date: 08-17-2018
Citation: HSC 6.7 25293 - California Health and Safety Code, Chapter 6.7, Section(s) 25293
Violation Description: Failure to maintain UST records of monitoring, testing, repairing, and closure in sufficient detail to enable the UPA to determine whether the UST systems are in compliance.
Violation Notes: Returned to compliance on 09/16/2018. Inspection Sequence ID:5949674;Tank ID:31440,31441,31442,32194;Violation Description:Failure to maintain UST records of monitoring, testing, repairing, and closure in sufficient detail to enable the CUPA to determine whether the UST systems are in compliance. HSC 6.7 25293
Violation Division: San Diego County Department of Env Health
Violation Program: UST
Violation Source: CERS

Site ID: 37846
Site Name: IMPERIAL STATIONS, INC
Violation Date: 08-17-2017
Citation: 23 CCR 16 2641(j) - California Code of Regulations, Title 23, Chapter 16, Section(s) 2641(j)
Violation Description: Failure of the leak detection equipment to be installed, calibrated, operated, and/or maintained properly.
Violation Notes: Returned to compliance on 08/17/2017. Inspection Sequence ID:5701541;Tank ID:32194;Violation Description:(RD) Failure of the leak detection equipment to be installed, calibrated, operated, and/or maintained properly. 23 CCR 2638(a), 2641(j)
Violation Division: San Diego County Department of Env Health
Violation Program: UST
Violation Source: CERS

Site ID: 37846
Site Name: IMPERIAL STATIONS, INC
Violation Date: 10-09-2014
Citation: HSC 6.95 25508.2 - California Health and Safety Code, Chapter 6.95, Section(s) 25508.2
Violation Description: Failure to annually review and electronically certify that the business plan is complete, accurate, and up-to-date.
Violation Notes: Returned to compliance on 09/21/2015. Inspection Sequence ID:5157324
Violation Division: San Diego County Department of Env Health
Violation Program: HMRRP
Violation Source: CERS

Site ID: 37846
Site Name: IMPERIAL STATIONS, INC
Violation Date: 08-18-2016
Citation: HSC 6.7 25290.1(d) - California Health and Safety Code, Chapter 6.7, Section(s) 25290.1(d)

FAST GAS (Continued) **S109279364**

Violation Description: Failure of a UST system installed on or after July 1, 2004 to be designed and constructed with a monitoring system capable of detecting the entry of the liquid or vapor-phase of the hazardous substance stored in the primary containment into the secondary containment and capable of detecting water intrusion into the secondary containment.
Violation Notes: Returned to compliance on 08/18/2016. Inspection Sequence ID:5475887;Tank ID:32194,31442,31441,31440;Violation Description:Failure of a UST system installed on or after July 1, 2004 to be designed and constructed so as to detect the entry of the liquid or vapor-phase of the hazardous substance stored in the primary containment into the secondary containment and capable of detecting water intrusion into the secondary containment. HSC 25290.1(d)
Violation Division: San Diego County Department of Env Health
Violation Program: UST
Violation Source: CERS

Site ID: 37846
Site Name: IMPERIAL STATIONS, INC
Violation Date: 10-09-2014
Citation: 23 CCR 16 2715(c)(2) - California Code of Regulations, Title 23, Chapter 16, Section(s) 2715(c)(2)
Violation Description: Failure to comply with one or more of the following: maintain the spill bucket in good condition, containment free of debris/liquid, and/or to remove the contents of the spill bucket when a release/leak/spill was observed.
Violation Notes: Returned to compliance on 10/14/2014. Inspection Sequence ID:5157324;Tank ID:91;Violation Description:Failure to comply with one or more of the following: maintain the spill bucket in good condition, containment free of debris/liquid, and/or to remove the contents of the spill bucket when a release/leak/spill was observed. 23 CCR 16 2635(b), 2715(c)(2).
Violation Division: San Diego County Department of Env Health
Violation Program: UST
Violation Source: CERS

Site ID: 37846
Site Name: IMPERIAL STATIONS, INC
Violation Date: 08-28-2013
Citation: 23 CCR 16 2666(c) - California Code of Regulations, Title 23, Chapter 16, Section(s) 2666(c)
Violation Description: Failure of line leak detector to detect a leak and/or failure of audible and visual alarm.
Violation Notes: Returned to compliance on 08/28/2013.
Violation Division: San Diego County Department of Env Health
Violation Program: UST
Violation Source: CERS

Evaluation:
Eval General Type: Compliance Evaluation Inspection
Eval Date: 08-17-2017
Violations Found: Yes
Eval Type: Routine done by local agency
Eval Notes: Inspector: Beacon Ellen Inspection ID:5701541
Eval Division: San Diego County Department of Env Health
Eval Program: UST
Eval Source: CERS

FAST GAS (Continued) **S109279364**

Eval General Type:	Compliance Evaluation Inspection
Eval Date:	08-21-2014
Violations Found:	Yes
Eval Type:	Routine done by local agency
Eval Notes:	Inspector: Fernandez Juan Inspection ID:4976633
Eval Division:	San Diego County Department of Env Health
Eval Program:	UST
Eval Source:	CERS

Eval General Type:	Compliance Evaluation Inspection
Eval Date:	08-28-2013
Violations Found:	No
Eval Type:	Routine done by local agency
Eval Notes:	Inspector: Fernandez Juan Inspection ID:4213049
Eval Division:	San Diego County Department of Env Health
Eval Program:	HMRRP
Eval Source:	CERS

Eval General Type:	Other/Unknown
Eval Date:	08-28-2013
Violations Found:	No
Eval Type:	Other, not routine, done by local agency
Eval Notes:	Inspector: Fernandez Juan Inspection ID:4935718
Eval Division:	San Diego County Department of Env Health
Eval Program:	HW
Eval Source:	CERS

Eval General Type:	Compliance Evaluation Inspection
Eval Date:	08-28-2013
Violations Found:	Yes
Eval Type:	Routine done by local agency
Eval Notes:	Inspector: Fernandez Juan Inspection ID:4213049
Eval Division:	San Diego County Department of Env Health
Eval Program:	UST
Eval Source:	CERS

Eval General Type:	Compliance Evaluation Inspection
Eval Date:	08-17-2018
Violations Found:	No
Eval Type:	Routine done by local agency
Eval Notes:	Inspector: Fernandez Juan Inspection ID:5949674
Eval Division:	San Diego County Department of Env Health
Eval Program:	HW
Eval Source:	CERS

Eval General Type:	Compliance Evaluation Inspection
Eval Date:	08-28-2013
Violations Found:	No
Eval Type:	Routine done by local agency
Eval Notes:	Inspector: Fernandez Juan Inspection ID:4213049
Eval Division:	San Diego County Department of Env Health
Eval Program:	HW
Eval Source:	CERS

Eval General Type:	Other/Unknown
Eval Date:	08-28-2013
Violations Found:	No

FAST GAS (Continued) **S109279364**

Eval Type:	Other, not routine, done by local agency
Eval Notes:	Inspector: Fernandez Juan Inspection ID:4935718
Eval Division:	San Diego County Department of Env Health
Eval Program:	HMRRP
Eval Source:	CERS
Eval General Type:	Compliance Evaluation Inspection
Eval Date:	10-09-2014
Violations Found:	Yes
Eval Type:	Routine done by local agency
Eval Notes:	Inspector: Tank HT202 Inspection ID:5157324
Eval Division:	San Diego County Department of Env Health
Eval Program:	HMRRP
Eval Source:	CERS
Eval General Type:	Compliance Evaluation Inspection
Eval Date:	08-17-2018
Violations Found:	No
Eval Type:	Routine done by local agency
Eval Notes:	Inspector: Fernandez Juan Inspection ID:5949674
Eval Division:	San Diego County Department of Env Health
Eval Program:	HMRRP
Eval Source:	CERS
Eval General Type:	Compliance Evaluation Inspection
Eval Date:	08-17-2018
Violations Found:	Yes
Eval Type:	Routine done by local agency
Eval Notes:	Inspector: Fernandez Juan Inspection ID:5949674
Eval Division:	San Diego County Department of Env Health
Eval Program:	UST
Eval Source:	CERS
Eval General Type:	Compliance Evaluation Inspection
Eval Date:	08-18-2016
Violations Found:	Yes
Eval Type:	Routine done by local agency
Eval Notes:	Inspector: Beacon Ellen Inspection ID:5475887
Eval Division:	San Diego County Department of Env Health
Eval Program:	UST
Eval Source:	CERS
Eval General Type:	Compliance Evaluation Inspection
Eval Date:	08-20-2015
Violations Found:	No
Eval Type:	Routine done by local agency
Eval Notes:	Inspector: Beacon Ellen Inspection ID:5172725
Eval Division:	San Diego County Department of Env Health
Eval Program:	HW
Eval Source:	CERS
Eval General Type:	Compliance Evaluation Inspection
Eval Date:	08-21-2014
Violations Found:	No
Eval Type:	Routine done by local agency
Eval Notes:	Inspector: Fernandez Juan Inspection ID:4976633
Eval Division:	San Diego County Department of Env Health

FAST GAS (Continued) **S109279364**

Eval Program:	HW
Eval Source:	CERS
Eval General Type:	Other/Unknown
Eval Date:	08-28-2013
Violations Found:	Yes
Eval Type:	Other, not routine, done by local agency
Eval Notes:	Inspector: Fernandez Juan Inspection ID:4935718
Eval Division:	San Diego County Department of Env Health
Eval Program:	UST
Eval Source:	CERS
Eval General Type:	Compliance Evaluation Inspection
Eval Date:	10-09-2014
Violations Found:	Yes
Eval Type:	Routine done by local agency
Eval Notes:	Inspector: Tank HT202 Inspection ID:5157324
Eval Division:	San Diego County Department of Env Health
Eval Program:	HW
Eval Source:	CERS
Eval General Type:	Compliance Evaluation Inspection
Eval Date:	10-09-2014
Violations Found:	Yes
Eval Type:	Routine done by local agency
Eval Notes:	Inspector: Tank HT202 Inspection ID:5157324
Eval Division:	San Diego County Department of Env Health
Eval Program:	UST
Eval Source:	CERS
Eval General Type:	Compliance Evaluation Inspection
Eval Date:	08-17-2017
Violations Found:	No
Eval Type:	Routine done by local agency
Eval Notes:	Inspector: Beacon Ellen Inspection ID:5701541
Eval Division:	San Diego County Department of Env Health
Eval Program:	HMRRP
Eval Source:	CERS
Eval General Type:	Compliance Evaluation Inspection
Eval Date:	08-17-2017
Violations Found:	No
Eval Type:	Routine done by local agency
Eval Notes:	Inspector: Beacon Ellen Inspection ID:5701541
Eval Division:	San Diego County Department of Env Health
Eval Program:	HW
Eval Source:	CERS
Eval General Type:	Compliance Evaluation Inspection
Eval Date:	08-18-2016
Violations Found:	No
Eval Type:	Routine done by local agency
Eval Notes:	Inspector: Beacon Ellen Inspection ID:5475887
Eval Division:	San Diego County Department of Env Health
Eval Program:	HMRRP
Eval Source:	CERS

FAST GAS (Continued) **S109279364**

Eval General Type:	Compliance Evaluation Inspection
Eval Date:	08-18-2016
Violations Found:	No
Eval Type:	Routine done by local agency
Eval Notes:	Inspector: Beacon Ellen Inspection ID:5475887
Eval Division:	San Diego County Department of Env Health
Eval Program:	HW
Eval Source:	CERS

Eval General Type:	Compliance Evaluation Inspection
Eval Date:	08-20-2015
Violations Found:	No
Eval Type:	Routine done by local agency
Eval Notes:	Inspector: Beacon Ellen Inspection ID:5172725
Eval Division:	San Diego County Department of Env Health
Eval Program:	HMRRP
Eval Source:	CERS

Eval General Type:	Compliance Evaluation Inspection
Eval Date:	08-20-2015
Violations Found:	No
Eval Type:	Routine done by local agency
Eval Notes:	Inspector: Beacon Ellen Inspection ID:5172725
Eval Division:	San Diego County Department of Env Health
Eval Program:	UST
Eval Source:	CERS

Eval General Type:	Compliance Evaluation Inspection
Eval Date:	08-21-2014
Violations Found:	No
Eval Type:	Routine done by local agency
Eval Notes:	Inspector: Fernandez Juan Inspection ID:4976633
Eval Division:	San Diego County Department of Env Health
Eval Program:	HMRRP
Eval Source:	CERS

Affiliation:

Affiliation Type Desc:	Property Owner
Entity Name:	Imperial Stations Inc.
Entity Title:	Not reported
Affiliation Address:	8221 Garden Grove Blvd.,
Affiliation City:	Garden Grove
Affiliation State:	CA
Affiliation Country:	United States
Affiliation Zip:	92844
Affiliation Phone:	(949) 852-2200

Affiliation Type Desc:	Environmental Contact
Entity Name:	IMPERIAL STATIONS, INC
Entity Title:	Not reported
Affiliation Address:	8221 GARDEN GROVE BLVD
Affiliation City:	GARDEN GROVE
Affiliation State:	CA
Affiliation Country:	Not reported
Affiliation Zip:	92844
Affiliation Phone:	Not reported

FAST GAS (Continued) **S109279364**

Affiliation Type Desc:	Legal Owner
Entity Name:	David Berri
Entity Title:	Not reported
Affiliation Address:	8221 Garden Grove Blvd.,
Affiliation City:	Garden Grove
Affiliation State:	CA
Affiliation Country:	United States
Affiliation Zip:	92844
Affiliation Phone:	(714) 801-3918

Affiliation Type Desc:	Parent Corporation
Entity Name:	IMPERIAL STATIONS, INC
Entity Title:	Not reported
Affiliation Address:	Not reported
Affiliation City:	Not reported
Affiliation State:	Not reported
Affiliation Country:	Not reported
Affiliation Zip:	Not reported
Affiliation Phone:	Not reported

Affiliation Type Desc:	UST Property Owner Name
Entity Name:	Imperial Stations Inc.
Entity Title:	Not reported
Affiliation Address:	8221 Garden Grove Blvd.,
Affiliation City:	Garden Grove
Affiliation State:	CA
Affiliation Country:	United States
Affiliation Zip:	92844
Affiliation Phone:	(949) 852-2200

Affiliation Type Desc:	UST Tank Operator
Entity Name:	Imperial Stations Inc.
Entity Title:	Not reported
Affiliation Address:	8221 Garden Grove Blvd.,
Affiliation City:	Garden Grove
Affiliation State:	CA
Affiliation Country:	United States
Affiliation Zip:	92844
Affiliation Phone:	(949) 852-2200

Affiliation Type Desc:	UST Tank Owner
Entity Name:	IMPERIAL STATIONS INC
Entity Title:	Not reported
Affiliation Address:	8221 Garden Grove Blvd.,
Affiliation City:	Garden Grove
Affiliation State:	CA
Affiliation Country:	United States
Affiliation Zip:	92844
Affiliation Phone:	(949) 852-2200

Affiliation Type Desc:	CUPA District
Entity Name:	San Diego County Env Health
Entity Title:	Not reported
Affiliation Address:	PO Box 129261
Affiliation City:	San Diego
Affiliation State:	CA
Affiliation Country:	Not reported

FAST GAS (Continued) **S109279364**

Affiliation Zip:	92112-9261
Affiliation Phone:	(858) 505-6880
Affiliation Type Desc:	Document Preparer
Entity Name:	Tarek Wazne
Entity Title:	Not reported
Affiliation Address:	Not reported
Affiliation City:	Not reported
Affiliation State:	Not reported
Affiliation Country:	Not reported
Affiliation Zip:	Not reported
Affiliation Phone:	Not reported
Affiliation Type Desc:	Facility Mailing Address
Entity Name:	Mailing Address
Entity Title:	Not reported
Affiliation Address:	8221 GARDEN GROVE BLVD
Affiliation City:	GARDEN GROVE
Affiliation State:	CA
Affiliation Country:	Not reported
Affiliation Zip:	92844
Affiliation Phone:	Not reported
Affiliation Type Desc:	Identification Signer
Entity Name:	Tarek Wazne
Entity Title:	GM
Affiliation Address:	Not reported
Affiliation City:	Not reported
Affiliation State:	Not reported
Affiliation Country:	Not reported
Affiliation Zip:	Not reported
Affiliation Phone:	Not reported
Affiliation Type Desc:	Operator
Entity Name:	IMPERIAL STATIONS, INC
Entity Title:	Not reported
Affiliation Address:	Not reported
Affiliation City:	Not reported
Affiliation State:	Not reported
Affiliation Country:	Not reported
Affiliation Zip:	Not reported
Affiliation Phone:	(760) 944-9864
Affiliation Type Desc:	UST Permit Applicant
Entity Name:	Tarek Wazne
Entity Title:	GM
Affiliation Address:	Not reported
Affiliation City:	Not reported
Affiliation State:	Not reported
Affiliation Country:	Not reported
Affiliation Zip:	Not reported
Affiliation Phone:	(949) 852-2200

HIST UST:

Name:	FAST GAS
Address:	1766 N HWY 101

FAST GAS (Continued) **S109279364**

City,State,Zip:	LEUCADIA, CA 92024
File Number:	0002B5BF
URL:	http://geotracker.waterboards.ca.gov/ustpdfs/pdf/0002B5BF.pdf
Region:	Not reported
Facility ID:	Not reported
Facility Type:	Not reported
Other Type:	Not reported
Contact Name:	Not reported
Telephone:	Not reported
Owner Name:	Not reported
Owner Address:	Not reported
Owner City,St,Zip:	Not reported
Total Tanks:	Not reported
Tank Num:	Not reported
Container Num:	Not reported
Year Installed:	Not reported
Tank Capacity:	Not reported
Tank Used for:	Not reported
Type of Fuel:	Not reported
Container Construction Thickness:	Not reported
Leak Detection:	Not reported

Click here for Geo Tracker PDF:

CERS TANKS:

Name:	IMPERIAL STATIONS, INC
Address:	1766 N HWY 101
City,State,Zip:	ENCINITAS, CA 92024
Site ID:	37846
CERS ID:	10367329
CERS Description:	Underground Storage Tank

Violations:

Site ID:	37846
Site Name:	IMPERIAL STATIONS, INC
Violation Date:	08-17-2017
Citation:	HSC 6.75 25299.30-25299.34 - California Health and Safety Code, Chapter 6.75, Section(s) 25299.30-25299.34
Violation Description:	Failure to submit and maintain complete and current Certification of Financial Responsibility or other mechanism of financial assurance.
Violation Notes:	Returned to compliance on 09/05/2017. Inspection Sequence ID:5701541;Tank ID:31440,31441,31442,32194;Violation Description:Failure to submit and maintain complete and current Certification of Financial Responsibility or other mechanism of financial assurance. HSC 25292.2, 25299.30-25299.34; 23 CCR 2711; 2808.1, 2809-2809.2
Violation Division:	San Diego County Department of Env Health
Violation Program:	UST
Violation Source:	CERS
Site ID:	37846
Site Name:	IMPERIAL STATIONS, INC
Violation Date:	10-09-2014
Citation:	23 CCR 16 2636(f)(2) - California Code of Regulations, Title 23, Chapter 16, Section(s) 2636(f)(2)
Violation Description:	Failure of the pressurized piping to meet one or more of the following

FAST GAS (Continued) **S109279364**

requirements: monitored at least hourly with the capability of detecting a release of 3.0 gallons per hour, and will restrict the flow of product through the piping or trigger an alarm when a release occurs.

Violation Notes: Returned to compliance on 10/14/2014. Inspection Sequence ID:5157324;Tank ID:03;Violation Description:Failure of the pressurized piping to meet one or more of the following requirements: monitored at least hourly with the capability of detecting a release of 3.0 gallons per hour, and will restrict the flow of product through the piping or trigger an alarm when a release occurs. 23 CCR 16 2636(f)(2).

Violation Division: San Diego County Department of Env Health
Violation Program: UST
Violation Source: CERS

Site ID: 37846
Site Name: IMPERIAL STATIONS, INC
Violation Date: 10-09-2014
Citation: 23 CCR 16 2665 - California Code of Regulations, Title 23, Chapter 16, Section(s) 2665
Violation Description: Failure of the overfill prevention system to meet one of the following requirements: 1. Alert the transfer operator when the tank is 90 percent full by restricting the flow into the tank or triggering an audible and visual alarm; or 2. Restrict delivery of flow to the tank at least 30 minutes before the tank overfills, provided the restriction occurs when the tank is filled to no more than 95 percent of capacity; and activate an audible alarm at least five minutes before the tank overfills; or 3. Provide positive shut-off of flow to the tank when the tank is filled to no more than 95 percent of capacity; or 4. Provide positive shut-off of flow to the tank so that none of the fittings located on the top of the tank are exposed to product due to overfilling.

Violation Notes: Returned to compliance on 10/13/2014. Inspection Sequence ID:5157324;Tank ID:87,91,03;Violation Description:Failure of the overfill prevention system to meet one of the following requirements: 1. Alert the transfer operator when the tank is 90 percent full by restricting the flow into the tank or triggering an audible and visual alarm; or 2. Restrict delivery of flow to the tank at least 30 minutes before the tank overfills, provided the restriction occurs when the tank is filled to no more than 95 percent of capacity; and activate an audible alarm at least five minutes before the tank overfills; or 3. Provide positive shut-off of flow to the tank when the tank is filled to no more than 95 percent of capacity; or 4. Provide positive shut-off of flow to the tank so that none of the fittings located on the top of the tank are exposed to product due to overfilling. 23 CCR 16 2635(b)(2), 2665.

Violation Division: San Diego County Department of Env Health
Violation Program: UST
Violation Source: CERS

Site ID: 37846
Site Name: IMPERIAL STATIONS, INC
Violation Date: 08-21-2014
Citation: 23 CCR 16 2636(f) - California Code of Regulations, Title 23, Chapter 16, Section(s) 2636(f)
Violation Description: Failure to continuously monitor the interstitial space of the tank, piping and/or sumps sump such that the leak detection activates an audible/visual alarm when a leak is detected.

FAST GAS (Continued) **S109279364**

Violation Notes: Returned to compliance on 11/17/2014.
Violation Division: San Diego County Department of Env Health
Violation Program: UST
Violation Source: CERS

Site ID: 37846
Site Name: IMPERIAL STATIONS, INC
Violation Date: 08-28-2013
Citation: 23 CCR 16 2715(f) - California Code of Regulations, Title 23, Chapter 16, Section(s) 2715(f)
Violation Description: Failure to comply with one or more of the following: provide training to facility employee(s) responsible for proper operation and maintenance every 12 months and/or train new employee(s) who are responsible for proper operation and maintenance within 30-days of hire and/or to have at least one employee present during operating hours that has been trained in the proper operation and maintenance of the UST system.
Violation Notes: Returned to compliance on 09/14/2013.
Violation Division: San Diego County Department of Env Health
Violation Program: UST
Violation Source: CERS

Site ID: 37846
Site Name: IMPERIAL STATIONS, INC
Violation Date: 10-09-2014
Citation: HSC 6.5 Multiple - California Health and Safety Code, Chapter 6.5, Section(s) Multiple
Violation Description: Haz Waste Generator Program - Administration/Documentation - General
Violation Notes: Returned to compliance on 08/20/2015. Inspection Sequence ID:5157324;Violation:HMD0138 Manifest signed by the Treatment, Storage, Disposal Facility (TSDF) not available for inspection. 66262.40(a).
Violation Division: San Diego County Department of Env Health
Violation Program: HW
Violation Source: CERS

Site ID: 37846
Site Name: IMPERIAL STATIONS, INC
Violation Date: 08-17-2018
Citation: 23 CCR 16 2715(c) - California Code of Regulations, Title 23, Chapter 16, Section(s) 2715(c)
Violation Description: Failure to comply with one or more of the following designated operator (DO) monthly inspection requirements: Be performed by an ICC certified DO. Inspect monthly alarm history report, check that alarms are documented and responded to appropriately, and attach a copy. Inspect for the presence of liquid/debris in spill containers. Inspect for the presence of liquid/debris in under dispenser containment (UDC) and ensure that the monitoring equipment is positioned correctly. Inspect for liquid or debris in containment sumps where an alarm occurred with no service visit. Check that all testing and maintenance has been completed and documented. Verify that all facility employees have been trained in accordance with 23 CCR 2715(f)(2).
Violation Notes: Returned to compliance on 09/16/2018. Inspection Sequence ID:5949674;Tank ID:31440,31441,31442,32194;Violation Description:Failure to comply with one or more of the following designated operator (DO) monthly inspection requirements: Be performed by an ICC certified DO. Inspect monthly alarm history report, check

FAST GAS (Continued) **S109279364**

that alarms are documented and responded to appropriately, and attach a copy. Inspect for the presence of liquid/debris in spill containers. Inspect for the presence of liquid/debris in under dispenser containment (UDC) and ensure that the monitoring equipment is positioned correctly. Inspect for liquid or debris in containment sumps where an alarm occurred with no service visit. Check that all testing and maintenance has been completed and documented. Verify that all facility employees have been trained in accordance with 23 CCR 2715(f)(2), 2715(c)

Violation Division: San Diego County Department of Env Health
Violation Program: UST
Violation Source: CERS

Site ID: 37846
Site Name: IMPERIAL STATIONS, INC
Violation Date: 08-17-2017
Citation: 23 CCR 16 2665 - California Code of Regulations, Title 23, Chapter 16, Section(s) 2665
Violation Description: Failure of the overfill prevention system to meet one of the following requirements: Alert the transfer operator when the tank is 90 percent full by restricting the flow into the tank or triggering an audible and visual alarm; or Restrict delivery of flow to the tank at least 30 minutes before the tank overfills, provided the restriction occurs when the tank is filled to no more than 95 percent of capacity; and activate an audible alarm at least five minutes before the tank overfills; or Provide positive shut-off of flow to the tank when the tank is filled to no more than 95 percent of capacity; or Provide positive shut-off of flow to the tank so that none of the fittings located on the top of the tank are exposed to product due to overfilling.
Violation Notes: Returned to compliance on 08/17/2017. Inspection Sequence ID:5701541;Tank ID:31440;Violation Description:(RP) Failure of the overfill prevention system to meet one of the following requirements: 1. Alert the transfer operator when the tank is 90% full by restricting the flow into the tank or triggering an audible and visual alarm; or 2. Restrict delivery of flow to the tank at least 30m before the tank overfills, provided the restriction occurs when the tank is filled to no more than 95% of capacity; and activate an audible alarm at least 5m before the tank overfills; or 3. Provide positive shut-off of flow to the tank when the tank is filled to no more than 95% of capacity; or 4. Provide positive shut-off of flow to the tank so that none of the fittings located on the top of the tank are exposed to product due to overfilling. 23 CCR 2635(b)(2), 2665
Violation Division: San Diego County Department of Env Health
Violation Program: UST
Violation Source: CERS

Site ID: 37846
Site Name: IMPERIAL STATIONS, INC
Violation Date: 08-18-2016
Citation: 23 CCR 16 2715(c) - California Code of Regulations, Title 23, Chapter 16, Section(s) 2715(c)
Violation Description: Failure to comply with one or more of the following designated operator (DO) monthly inspection requirements: Be performed by an ICC certified DO. Inspect monthly alarm history report, check that alarms are documented and responded to appropriately, and attach a copy. Inspect for the presence of liquid/debris in spill containers. Inspect

FAST GAS (Continued) **S109279364**

for the presence of liquid/debris in under dispenser containment (UDC) and ensure that the monitoring equipment is positioned correctly. Inspect for liquid or debris in containment sumps where an alarm occurred with no service visit. Check that all testing and maintenance has been completed and documented. Verify that all facility employees have been properly trained.

Violation Notes: Returned to compliance on 09/17/2016. Inspection Sequence ID:5475887;Tank ID:32194;Violation Description:Failure to comply with one or more of the designated operator monthly inspection requirements: failed to inspect the monthly alarm history report; attach a copy of the alarm history; failed to inspect for the presence of liquid or debris in the spill container/spill bucket and under dispenser containment; failed to inspect the under dispenser containment to ensure that monitoring equipment is placed in the proper position; failure to inspect for liquid or debris in the containment sump where an alarm occurred or for which there is no record of a service visit; or failure to check that all testing and maintenance has been completed and documented. 23 CCR 2715

Violation Division: San Diego County Department of Env Health
Violation Program: UST
Violation Source: CERS

Site ID: 37846
Site Name: IMPERIAL STATIONS, INC
Violation Date: 08-17-2018
Citation: HSC 6.7 25293 - California Health and Safety Code, Chapter 6.7, Section(s) 25293
Violation Description: Failure to maintain UST records of monitoring, testing, repairing, and closure in sufficient detail to enable the UPA to determine whether the UST systems are in compliance.
Violation Notes: Returned to compliance on 09/16/2018. Inspection Sequence ID:5949674;Tank ID:31440,31441,31442,32194;Violation Description:Failure to maintain UST records of monitoring, testing, repairing, and closure in sufficient detail to enable the CUPA to determine whether the UST systems are in compliance. HSC 6.7 25293
Violation Division: San Diego County Department of Env Health
Violation Program: UST
Violation Source: CERS

Site ID: 37846
Site Name: IMPERIAL STATIONS, INC
Violation Date: 08-17-2017
Citation: 23 CCR 16 2641(j) - California Code of Regulations, Title 23, Chapter 16, Section(s) 2641(j)
Violation Description: Failure of the leak detection equipment to be installed, calibrated, operated, and/or maintained properly.
Violation Notes: Returned to compliance on 08/17/2017. Inspection Sequence ID:5701541;Tank ID:32194;Violation Description:(RD) Failure of the leak detection equipment to be installed, calibrated, operated, and/or maintained properly. 23 CCR 2638(a), 2641(j)
Violation Division: San Diego County Department of Env Health
Violation Program: UST
Violation Source: CERS

Site ID: 37846
Site Name: IMPERIAL STATIONS, INC
Violation Date: 10-09-2014

FAST GAS (Continued) **S109279364**

Citation:	HSC 6.95 25508.2 - California Health and Safety Code, Chapter 6.95, Section(s) 25508.2
Violation Description:	Failure to annually review and electronically certify that the business plan is complete, accurate, and up-to-date.
Violation Notes:	Returned to compliance on 09/21/2015. Inspection Sequence ID:5157324
Violation Division:	San Diego County Department of Env Health
Violation Program:	HMRRP
Violation Source:	CERS
Site ID:	37846
Site Name:	IMPERIAL STATIONS, INC
Violation Date:	08-18-2016
Citation:	HSC 6.7 25290.1(d) - California Health and Safety Code, Chapter 6.7, Section(s) 25290.1(d)
Violation Description:	Failure of a UST system installed on or after July 1, 2004 to be designed and constructed with a monitoring system capable of detecting the entry of the liquid or vapor-phase of the hazardous substance stored in the primary containment into the secondary containment and capable of detecting water intrusion into the secondary containment.
Violation Notes:	Returned to compliance on 08/18/2016. Inspection Sequence ID:5475887;Tank ID:32194,31442,31441,31440;Violation Description:Failure of a UST system installed on or after July 1, 2004 to be designed and constructed so as to detect the entry of the liquid or vapor-phase of the hazardous substance stored in the primary containment into the secondary containment and capable of detecting water intrusion into the secondary containment. HSC 25290.1(d)
Violation Division:	San Diego County Department of Env Health
Violation Program:	UST
Violation Source:	CERS
Site ID:	37846
Site Name:	IMPERIAL STATIONS, INC
Violation Date:	10-09-2014
Citation:	23 CCR 16 2715(c)(2) - California Code of Regulations, Title 23, Chapter 16, Section(s) 2715(c)(2)
Violation Description:	Failure to comply with one or more of the following: maintain the spill bucket in good condition, containment free of debris/liquid, and/or to remove the contents of the spill bucket when a release/leak/spill was observed.
Violation Notes:	Returned to compliance on 10/14/2014. Inspection Sequence ID:5157324;Tank ID:91;Violation Description:Failure to comply with one or more of the following: maintain the spill bucket in good condition, containment free of debris/liquid, and/or to remove the contents of the spill bucket when a release/leak/spill was observed. 23 CCR 16 2635(b), 2715(c)(2).
Violation Division:	San Diego County Department of Env Health
Violation Program:	UST
Violation Source:	CERS
Site ID:	37846
Site Name:	IMPERIAL STATIONS, INC
Violation Date:	08-28-2013
Citation:	23 CCR 16 2666(c) - California Code of Regulations, Title 23, Chapter 16, Section(s) 2666(c)
Violation Description:	Failure of line leak detector to detect a leak and/or failure of audible and visual alarm.
Violation Notes:	Returned to compliance on 08/28/2013.

FAST GAS (Continued) **S109279364**

Violation Division: San Diego County Department of Env Health
Violation Program: UST
Violation Source: CERS

Evaluation:
Eval General Type: Compliance Evaluation Inspection
Eval Date: 08-17-2017
Violations Found: Yes
Eval Type: Routine done by local agency
Eval Notes: Inspector: Beacon Ellen Inspection ID:5701541
Eval Division: San Diego County Department of Env Health
Eval Program: UST
Eval Source: CERS

Eval General Type: Compliance Evaluation Inspection
Eval Date: 08-21-2014
Violations Found: Yes
Eval Type: Routine done by local agency
Eval Notes: Inspector: Fernandez Juan Inspection ID:4976633
Eval Division: San Diego County Department of Env Health
Eval Program: UST
Eval Source: CERS

Eval General Type: Compliance Evaluation Inspection
Eval Date: 08-28-2013
Violations Found: No
Eval Type: Routine done by local agency
Eval Notes: Inspector: Fernandez Juan Inspection ID:4213049
Eval Division: San Diego County Department of Env Health
Eval Program: HMRRP
Eval Source: CERS

Eval General Type: Other/Unknown
Eval Date: 08-28-2013
Violations Found: No
Eval Type: Other, not routine, done by local agency
Eval Notes: Inspector: Fernandez Juan Inspection ID:4935718
Eval Division: San Diego County Department of Env Health
Eval Program: HW
Eval Source: CERS

Eval General Type: Compliance Evaluation Inspection
Eval Date: 08-28-2013
Violations Found: Yes
Eval Type: Routine done by local agency
Eval Notes: Inspector: Fernandez Juan Inspection ID:4213049
Eval Division: San Diego County Department of Env Health
Eval Program: UST
Eval Source: CERS

Eval General Type: Compliance Evaluation Inspection
Eval Date: 08-17-2018
Violations Found: No
Eval Type: Routine done by local agency
Eval Notes: Inspector: Fernandez Juan Inspection ID:5949674
Eval Division: San Diego County Department of Env Health
Eval Program: HW

FAST GAS (Continued) **S109279364**

Eval Source: CERS

Eval General Type: Compliance Evaluation Inspection
Eval Date: 08-28-2013
Violations Found: No
Eval Type: Routine done by local agency
Eval Notes: Inspector: Fernandez Juan Inspection ID:4213049
Eval Division: San Diego County Department of Env Health
Eval Program: HW
Eval Source: CERS

Eval General Type: Other/Unknown
Eval Date: 08-28-2013
Violations Found: No
Eval Type: Other, not routine, done by local agency
Eval Notes: Inspector: Fernandez Juan Inspection ID:4935718
Eval Division: San Diego County Department of Env Health
Eval Program: HMRRP
Eval Source: CERS

Eval General Type: Compliance Evaluation Inspection
Eval Date: 10-09-2014
Violations Found: Yes
Eval Type: Routine done by local agency
Eval Notes: Inspector: Tank HT202 Inspection ID:5157324
Eval Division: San Diego County Department of Env Health
Eval Program: HMRRP
Eval Source: CERS

Eval General Type: Compliance Evaluation Inspection
Eval Date: 08-17-2018
Violations Found: No
Eval Type: Routine done by local agency
Eval Notes: Inspector: Fernandez Juan Inspection ID:5949674
Eval Division: San Diego County Department of Env Health
Eval Program: HMRRP
Eval Source: CERS

Eval General Type: Compliance Evaluation Inspection
Eval Date: 08-17-2018
Violations Found: Yes
Eval Type: Routine done by local agency
Eval Notes: Inspector: Fernandez Juan Inspection ID:5949674
Eval Division: San Diego County Department of Env Health
Eval Program: UST
Eval Source: CERS

Eval General Type: Compliance Evaluation Inspection
Eval Date: 08-18-2016
Violations Found: Yes
Eval Type: Routine done by local agency
Eval Notes: Inspector: Beacon Ellen Inspection ID:5475887
Eval Division: San Diego County Department of Env Health
Eval Program: UST
Eval Source: CERS

Eval General Type: Compliance Evaluation Inspection

FAST GAS (Continued) **S109279364**

Eval Date:	08-20-2015
Violations Found:	No
Eval Type:	Routine done by local agency
Eval Notes:	Inspector: Beacon Ellen Inspection ID:5172725
Eval Division:	San Diego County Department of Env Health
Eval Program:	HW
Eval Source:	CERS

Eval General Type:	Compliance Evaluation Inspection
Eval Date:	08-21-2014
Violations Found:	No
Eval Type:	Routine done by local agency
Eval Notes:	Inspector: Fernandez Juan Inspection ID:4976633
Eval Division:	San Diego County Department of Env Health
Eval Program:	HW
Eval Source:	CERS

Eval General Type:	Other/Unknown
Eval Date:	08-28-2013
Violations Found:	Yes
Eval Type:	Other, not routine, done by local agency
Eval Notes:	Inspector: Fernandez Juan Inspection ID:4935718
Eval Division:	San Diego County Department of Env Health
Eval Program:	UST
Eval Source:	CERS

Eval General Type:	Compliance Evaluation Inspection
Eval Date:	10-09-2014
Violations Found:	Yes
Eval Type:	Routine done by local agency
Eval Notes:	Inspector: Tank HT202 Inspection ID:5157324
Eval Division:	San Diego County Department of Env Health
Eval Program:	HW
Eval Source:	CERS

Eval General Type:	Compliance Evaluation Inspection
Eval Date:	10-09-2014
Violations Found:	Yes
Eval Type:	Routine done by local agency
Eval Notes:	Inspector: Tank HT202 Inspection ID:5157324
Eval Division:	San Diego County Department of Env Health
Eval Program:	UST
Eval Source:	CERS

Eval General Type:	Compliance Evaluation Inspection
Eval Date:	08-17-2017
Violations Found:	No
Eval Type:	Routine done by local agency
Eval Notes:	Inspector: Beacon Ellen Inspection ID:5701541
Eval Division:	San Diego County Department of Env Health
Eval Program:	HMRRP
Eval Source:	CERS

Eval General Type:	Compliance Evaluation Inspection
Eval Date:	08-17-2017
Violations Found:	No
Eval Type:	Routine done by local agency

FAST GAS (Continued) **S109279364**

Eval Notes:	Inspector: Beacon Ellen Inspection ID:5701541
Eval Division:	San Diego County Department of Env Health
Eval Program:	HW
Eval Source:	CERS
Eval General Type:	Compliance Evaluation Inspection
Eval Date:	08-18-2016
Violations Found:	No
Eval Type:	Routine done by local agency
Eval Notes:	Inspector: Beacon Ellen Inspection ID:5475887
Eval Division:	San Diego County Department of Env Health
Eval Program:	HMRRP
Eval Source:	CERS
Eval General Type:	Compliance Evaluation Inspection
Eval Date:	08-18-2016
Violations Found:	No
Eval Type:	Routine done by local agency
Eval Notes:	Inspector: Beacon Ellen Inspection ID:5475887
Eval Division:	San Diego County Department of Env Health
Eval Program:	HW
Eval Source:	CERS
Eval General Type:	Compliance Evaluation Inspection
Eval Date:	08-20-2015
Violations Found:	No
Eval Type:	Routine done by local agency
Eval Notes:	Inspector: Beacon Ellen Inspection ID:5172725
Eval Division:	San Diego County Department of Env Health
Eval Program:	HMRRP
Eval Source:	CERS
Eval General Type:	Compliance Evaluation Inspection
Eval Date:	08-20-2015
Violations Found:	No
Eval Type:	Routine done by local agency
Eval Notes:	Inspector: Beacon Ellen Inspection ID:5172725
Eval Division:	San Diego County Department of Env Health
Eval Program:	UST
Eval Source:	CERS
Eval General Type:	Compliance Evaluation Inspection
Eval Date:	08-21-2014
Violations Found:	No
Eval Type:	Routine done by local agency
Eval Notes:	Inspector: Fernandez Juan Inspection ID:4976633
Eval Division:	San Diego County Department of Env Health
Eval Program:	HMRRP
Eval Source:	CERS

Affiliation:

Affiliation Type Desc:	Property Owner
Entity Name:	Imperial Stations Inc.
Entity Title:	Not reported
Affiliation Address:	8221 Garden Grove Blvd.,
Affiliation City:	Garden Grove
Affiliation State:	CA

FAST GAS (Continued) **S109279364**

Affiliation Country:	United States
Affiliation Zip:	92844
Affiliation Phone:	(949) 852-2200

Affiliation Type Desc:	Environmental Contact
Entity Name:	IMPERIAL STATIONS, INC
Entity Title:	Not reported
Affiliation Address:	8221 GARDEN GROVE BLVD
Affiliation City:	GARDEN GROVE
Affiliation State:	CA
Affiliation Country:	Not reported
Affiliation Zip:	92844
Affiliation Phone:	Not reported

Affiliation Type Desc:	Legal Owner
Entity Name:	David Berri
Entity Title:	Not reported
Affiliation Address:	8221 Garden Grove Blvd.,
Affiliation City:	Garden Grove
Affiliation State:	CA
Affiliation Country:	United States
Affiliation Zip:	92844
Affiliation Phone:	(714) 801-3918

Affiliation Type Desc:	Parent Corporation
Entity Name:	IMPERIAL STATIONS, INC
Entity Title:	Not reported
Affiliation Address:	Not reported
Affiliation City:	Not reported
Affiliation State:	Not reported
Affiliation Country:	Not reported
Affiliation Zip:	Not reported
Affiliation Phone:	Not reported

Affiliation Type Desc:	UST Property Owner Name
Entity Name:	Imperial Stations Inc.
Entity Title:	Not reported
Affiliation Address:	8221 Garden Grove Blvd.,
Affiliation City:	Garden Grove
Affiliation State:	CA
Affiliation Country:	United States
Affiliation Zip:	92844
Affiliation Phone:	(949) 852-2200

Affiliation Type Desc:	UST Tank Operator
Entity Name:	Imperial Stations Inc.
Entity Title:	Not reported
Affiliation Address:	8221 Garden Grove Blvd.,
Affiliation City:	Garden Grove
Affiliation State:	CA
Affiliation Country:	United States
Affiliation Zip:	92844
Affiliation Phone:	(949) 852-2200

Affiliation Type Desc:	UST Tank Owner
Entity Name:	IMPERIAL STATIONS INC
Entity Title:	Not reported

FAST GAS (Continued) **S109279364**

Affiliation Address:	8221 Garden Grove Blvd.,
Affiliation City:	Garden Grove
Affiliation State:	CA
Affiliation Country:	United States
Affiliation Zip:	92844
Affiliation Phone:	(949) 852-2200

Affiliation Type Desc:	CUPA District
Entity Name:	San Diego County Env Health
Entity Title:	Not reported
Affiliation Address:	PO Box 129261
Affiliation City:	San Diego
Affiliation State:	CA
Affiliation Country:	Not reported
Affiliation Zip:	92112-9261
Affiliation Phone:	(858) 505-6880

Affiliation Type Desc:	Document Preparer
Entity Name:	Tarek Wazne
Entity Title:	Not reported
Affiliation Address:	Not reported
Affiliation City:	Not reported
Affiliation State:	Not reported
Affiliation Country:	Not reported
Affiliation Zip:	Not reported
Affiliation Phone:	Not reported

Affiliation Type Desc:	Facility Mailing Address
Entity Name:	Mailing Address
Entity Title:	Not reported
Affiliation Address:	8221 GARDEN GROVE BLVD
Affiliation City:	GARDEN GROVE
Affiliation State:	CA
Affiliation Country:	Not reported
Affiliation Zip:	92844
Affiliation Phone:	Not reported

Affiliation Type Desc:	Identification Signer
Entity Name:	Tarek Wazne
Entity Title:	GM
Affiliation Address:	Not reported
Affiliation City:	Not reported
Affiliation State:	Not reported
Affiliation Country:	Not reported
Affiliation Zip:	Not reported
Affiliation Phone:	Not reported

Affiliation Type Desc:	Operator
Entity Name:	IMPERIAL STATIONS, INC
Entity Title:	Not reported
Affiliation Address:	Not reported
Affiliation City:	Not reported
Affiliation State:	Not reported
Affiliation Country:	Not reported
Affiliation Zip:	Not reported
Affiliation Phone:	(760) 944-9864

FAST GAS (Continued) **S109279364**

Affiliation Type Desc:	UST Permit Applicant
Entity Name:	Tarek Wazne
Entity Title:	GM
Affiliation Address:	Not reported
Affiliation City:	Not reported
Affiliation State:	Not reported
Affiliation Country:	Not reported
Affiliation Zip:	Not reported
Affiliation Phone:	(949) 852-2200

CERS:

Name:	IMPERIAL STATIONS, INC
Address:	1766 N HWY 101
City,State,Zip:	ENCINITAS, CA 92024
Site ID:	37846
CERS ID:	10367329
CERS Description:	Chemical Storage Facilities

Violations:

Site ID:	37846
Site Name:	IMPERIAL STATIONS, INC
Violation Date:	08-17-2017
Citation:	HSC 6.75 25299.30-25299.34 - California Health and Safety Code, Chapter 6.75, Section(s) 25299.30-25299.34
Violation Description:	Failure to submit and maintain complete and current Certification of Financial Responsibility or other mechanism of financial assurance.
Violation Notes:	Returned to compliance on 09/05/2017. Inspection Sequence ID:5701541;Tank ID:31440,31441,31442,32194;Violation Description:Failure to submit and maintain complete and current Certification of Financial Responsibility or other mechanism of financial assurance. HSC 25292.2, 25299.30-25299.34; 23 CCR 2711; 2808.1, 2809-2809.2
Violation Division:	San Diego County Department of Env Health
Violation Program:	UST
Violation Source:	CERS

Site ID:	37846
Site Name:	IMPERIAL STATIONS, INC
Violation Date:	10-09-2014
Citation:	23 CCR 16 2636(f)(2) - California Code of Regulations, Title 23, Chapter 16, Section(s) 2636(f)(2)
Violation Description:	Failure of the pressurized piping to meet one or more of the following requirements: monitored at least hourly with the capability of detecting a release of 3.0 gallons per hour, and will restrict the flow of product through the piping or trigger an alarm when a release occurs.
Violation Notes:	Returned to compliance on 10/14/2014. Inspection Sequence ID:5157324;Tank ID:03;Violation Description:Failure of the pressurized piping to meet one or more of the following requirements: monitored at least hourly with the capability of detecting a release of 3.0 gallons per hour, and will restrict the flow of product through the piping or trigger an alarm when a release occurs. 23 CCR 16 2636(f)(2).
Violation Division:	San Diego County Department of Env Health
Violation Program:	UST
Violation Source:	CERS

FAST GAS (Continued) **S109279364**

Site ID: 37846
Site Name: IMPERIAL STATIONS, INC
Violation Date: 10-09-2014
Citation: 23 CCR 16 2665 - California Code of Regulations, Title 23, Chapter 16, Section(s) 2665
Violation Description: Failure of the overfill prevention system to meet one of the following requirements: 1. Alert the transfer operator when the tank is 90 percent full by restricting the flow into the tank or triggering an audible and visual alarm; or 2. Restrict delivery of flow to the tank at least 30 minutes before the tank overfills, provided the restriction occurs when the tank is filled to no more than 95 percent of capacity; and activate an audible alarm at least five minutes before the tank overfills; or 3. Provide positive shut-off of flow to the tank when the tank is filled to no more than 95 percent of capacity; or 4. Provide positive shut-off of flow to the tank so that none of the fittings located on the top of the tank are exposed to product due to overfilling.
Violation Notes: Returned to compliance on 10/13/2014. Inspection Sequence ID:5157324;Tank ID:87,91,03;Violation Description:Failure of the overfill prevention system to meet one of the following requirements: 1. Alert the transfer operator when the tank is 90 percent full by restricting the flow into the tank or triggering an audible and visual alarm; or 2. Restrict delivery of flow to the tank at least 30 minutes before the tank overfills, provided the restriction occurs when the tank is filled to no more than 95 percent of capacity; and activate an audible alarm at least five minutes before the tank overfills; or 3. Provide positive shut-off of flow to the tank when the tank is filled to no more than 95 percent of capacity; or 4. Provide positive shut-off of flow to the tank so that none of the fittings located on the top of the tank are exposed to product due to overfilling. 23 CCR 16 2635(b)(2), 2665.
Violation Division: San Diego County Department of Env Health
Violation Program: UST
Violation Source: CERS

Site ID: 37846
Site Name: IMPERIAL STATIONS, INC
Violation Date: 08-21-2014
Citation: 23 CCR 16 2636(f) - California Code of Regulations, Title 23, Chapter 16, Section(s) 2636(f)
Violation Description: Failure to continuously monitor the interstitial space of the tank, piping and/or sumps sump such that the leak detection activates an audible/visual alarm when a leak is detected.
Violation Notes: Returned to compliance on 11/17/2014.
Violation Division: San Diego County Department of Env Health
Violation Program: UST
Violation Source: CERS

Site ID: 37846
Site Name: IMPERIAL STATIONS, INC
Violation Date: 08-28-2013
Citation: 23 CCR 16 2715(f) - California Code of Regulations, Title 23, Chapter 16, Section(s) 2715(f)
Violation Description: Failure to comply with one or more of the following: provide training to facility employee(s) responsible for proper operation and maintenance every 12 months and/or train new employee(s) who are responsible for proper operation and maintenance within 30-days of

FAST GAS (Continued) **S109279364**

hire and/or to have at least one employee present during operating hours that has been trained in the proper operation and maintenance of the UST system.

Violation Notes: Returned to compliance on 09/14/2013.
Violation Division: San Diego County Department of Env Health
Violation Program: UST
Violation Source: CERS

Site ID: 37846
Site Name: IMPERIAL STATIONS, INC
Violation Date: 10-09-2014
Citation: HSC 6.5 Multiple - California Health and Safety Code, Chapter 6.5, Section(s) Multiple
Violation Description: Haz Waste Generator Program - Administration/Documentation - General
Violation Notes: Returned to compliance on 08/20/2015. Inspection Sequence ID:5157324;Violation:HMD0138 Manifest signed by the Treatment, Storage, Disposal Facility (TSDF) not available for inspection. 66262.40(a).
Violation Division: San Diego County Department of Env Health
Violation Program: HW
Violation Source: CERS

Site ID: 37846
Site Name: IMPERIAL STATIONS, INC
Violation Date: 08-17-2018
Citation: 23 CCR 16 2715(c) - California Code of Regulations, Title 23, Chapter 16, Section(s) 2715(c)
Violation Description: Failure to comply with one or more of the following designated operator (DO) monthly inspection requirements: Be performed by an ICC certified DO. Inspect monthly alarm history report, check that alarms are documented and responded to appropriately, and attach a copy. Inspect for the presence of liquid/debris in spill containers. Inspect for the presence of liquid/debris in under dispenser containment (UDC) and ensure that the monitoring equipment is positioned correctly. Inspect for liquid or debris in containment sumps where an alarm occurred with no service visit. Check that all testing and maintenance has been completed and documented. Verify that all facility employees have been trained in accordance with 23 CCR 2715(f)(2).
Violation Notes: Returned to compliance on 09/16/2018. Inspection Sequence ID:5949674;Tank ID:31440,31441,31442,32194;Violation Description:Failure to comply with one or more of the following designated operator (DO) monthly inspection requirements: Be performed by an ICC certified DO. Inspect monthly alarm history report, check that alarms are documented and responded to appropriately, and attach a copy. Inspect for the presence of liquid/debris in spill containers. Inspect for the presence of liquid/debris in under dispenser containment (UDC) and ensure that the monitoring equipment is positioned correctly. Inspect for liquid or debris in containment sumps where an alarm occurred with no service visit. Check that all testing and maintenance has been completed and documented. Verify that all facility employees have been trained in accordance with 23 CCR 2715(f)(2), 2715(c)
Violation Division: San Diego County Department of Env Health
Violation Program: UST
Violation Source: CERS

Site ID: 37846

FAST GAS (Continued) **S109279364**

Site Name: IMPERIAL STATIONS, INC
Violation Date: 08-17-2017
Citation: 23 CCR 16 2665 - California Code of Regulations, Title 23, Chapter 16, Section(s) 2665
Violation Description: Failure of the overfill prevention system to meet one of the following requirements: Alert the transfer operator when the tank is 90 percent full by restricting the flow into the tank or triggering an audible and visual alarm; or Restrict delivery of flow to the tank at least 30 minutes before the tank overfills, provided the restriction occurs when the tank is filled to no more than 95 percent of capacity; and activate an audible alarm at least five minutes before the tank overfills; or Provide positive shut-off of flow to the tank when the tank is filled to no more than 95 percent of capacity; or Provide positive shut-off of flow to the tank so that none of the fittings located on the top of the tank are exposed to product due to overfilling.
Violation Notes: Returned to compliance on 08/17/2017. Inspection Sequence ID:5701541;Tank ID:31440;Violation Description:(RP) Failure of the overfill prevention system to meet one of the following requirements: 1. Alert the transfer operator when the tank is 90% full by restricting the flow into the tank or triggering an audible and visual alarm; or 2. Restrict delivery of flow to the tank at least 30m before the tank overfills, provided the restriction occurs when the tank is filled to no more than 95% of capacity; and activate an audible alarm at least 5m before the tank overfills; or 3. Provide positive shut-off of flow to the tank when the tank is filled to no more than 95% of capacity; or 4. Provide positive shut-off of flow to the tank so that none of the fittings located on the top of the tank are exposed to product due to overfilling. 23 CCR 2635(b)(2), 2665
Violation Division: San Diego County Department of Env Health
Violation Program: UST
Violation Source: CERS

Site ID: 37846
Site Name: IMPERIAL STATIONS, INC
Violation Date: 08-18-2016
Citation: 23 CCR 16 2715(c) - California Code of Regulations, Title 23, Chapter 16, Section(s) 2715(c)
Violation Description: Failure to comply with one or more of the following designated operator (DO) monthly inspection requirements: Be performed by an ICC certified DO. Inspect monthly alarm history report, check that alarms are documented and responded to appropriately, and attach a copy. Inspect for the presence of liquid/debris in spill containers. Inspect for the presence of liquid/debris in under dispenser containment (UDC) and ensure that the monitoring equipment is positioned correctly. Inspect for liquid or debris in containment sumps where an alarm occurred with no service visit. Check that all testing and maintenance has been completed and documented. Verify that all facility employees have been properly trained.
Violation Notes: Returned to compliance on 09/17/2016. Inspection Sequence ID:5475887;Tank ID:32194;Violation Description:Failure to comply with one or more of the designated operator monthly inspection requirements: failed to inspect the monthly alarm history report; attach a copy of the alarm history; failed to inspect for the presence of liquid or debris in the spill container/spill bucket and under dispenser containment; failed to inspect the under dispenser containment to ensure that monitoring equipment is placed in the

FAST GAS (Continued) **S109279364**

proper position; failure to inspect for liquid or debris in the containment sump where an alarm occurred or for which there is no record of a service visit; or failure to check that all testing and maintenance has been completed and documented. 23 CCR 2715

Violation Division: San Diego County Department of Env Health
Violation Program: UST
Violation Source: CERS

Site ID: 37846
Site Name: IMPERIAL STATIONS, INC
Violation Date: 08-17-2018
Citation: HSC 6.7 25293 - California Health and Safety Code, Chapter 6.7, Section(s) 25293
Violation Description: Failure to maintain UST records of monitoring, testing, repairing, and closure in sufficient detail to enable the UPA to determine whether the UST systems are in compliance.
Violation Notes: Returned to compliance on 09/16/2018. Inspection Sequence ID:5949674;Tank ID:31440,31441,31442,32194;Violation Description:Failure to maintain UST records of monitoring, testing, repairing, and closure in sufficient detail to enable the CUPA to determine whether the UST systems are in compliance. HSC 6.7 25293
Violation Division: San Diego County Department of Env Health
Violation Program: UST
Violation Source: CERS

Site ID: 37846
Site Name: IMPERIAL STATIONS, INC
Violation Date: 08-17-2017
Citation: 23 CCR 16 2641(j) - California Code of Regulations, Title 23, Chapter 16, Section(s) 2641(j)
Violation Description: Failure of the leak detection equipment to be installed, calibrated, operated, and/or maintained properly.
Violation Notes: Returned to compliance on 08/17/2017. Inspection Sequence ID:5701541;Tank ID:32194;Violation Description:(RD) Failure of the leak detection equipment to be installed, calibrated, operated, and/or maintained properly. 23 CCR 2638(a), 2641(j)
Violation Division: San Diego County Department of Env Health
Violation Program: UST
Violation Source: CERS

Site ID: 37846
Site Name: IMPERIAL STATIONS, INC
Violation Date: 10-09-2014
Citation: HSC 6.95 25508.2 - California Health and Safety Code, Chapter 6.95, Section(s) 25508.2
Violation Description: Failure to annually review and electronically certify that the business plan is complete, accurate, and up-to-date.
Violation Notes: Returned to compliance on 09/21/2015. Inspection Sequence ID:5157324
Violation Division: San Diego County Department of Env Health
Violation Program: HMRRP
Violation Source: CERS

Site ID: 37846
Site Name: IMPERIAL STATIONS, INC
Violation Date: 08-18-2016
Citation: HSC 6.7 25290.1(d) - California Health and Safety Code, Chapter 6.7, Section(s) 25290.1(d)

FAST GAS (Continued) **S109279364**

Violation Description: Failure of a UST system installed on or after July 1, 2004 to be designed and constructed with a monitoring system capable of detecting the entry of the liquid or vapor-phase of the hazardous substance stored in the primary containment into the secondary containment and capable of detecting water intrusion into the secondary containment.
Violation Notes: Returned to compliance on 08/18/2016. Inspection Sequence ID:5475887;Tank ID:32194,31442,31441,31440;Violation Description:Failure of a UST system installed on or after July 1, 2004 to be designed and constructed so as to detect the entry of the liquid or vapor-phase of the hazardous substance stored in the primary containment into the secondary containment and capable of detecting water intrusion into the secondary containment. HSC 25290.1(d)
Violation Division: San Diego County Department of Env Health
Violation Program: UST
Violation Source: CERS

Site ID: 37846
Site Name: IMPERIAL STATIONS, INC
Violation Date: 10-09-2014
Citation: 23 CCR 16 2715(c)(2) - California Code of Regulations, Title 23, Chapter 16, Section(s) 2715(c)(2)
Violation Description: Failure to comply with one or more of the following: maintain the spill bucket in good condition, containment free of debris/liquid, and/or to remove the contents of the spill bucket when a release/leak/spill was observed.
Violation Notes: Returned to compliance on 10/14/2014. Inspection Sequence ID:5157324;Tank ID:91;Violation Description:Failure to comply with one or more of the following: maintain the spill bucket in good condition, containment free of debris/liquid, and/or to remove the contents of the spill bucket when a release/leak/spill was observed. 23 CCR 16 2635(b), 2715(c)(2).
Violation Division: San Diego County Department of Env Health
Violation Program: UST
Violation Source: CERS

Site ID: 37846
Site Name: IMPERIAL STATIONS, INC
Violation Date: 08-28-2013
Citation: 23 CCR 16 2666(c) - California Code of Regulations, Title 23, Chapter 16, Section(s) 2666(c)
Violation Description: Failure of line leak detector to detect a leak and/or failure of audible and visual alarm.
Violation Notes: Returned to compliance on 08/28/2013.
Violation Division: San Diego County Department of Env Health
Violation Program: UST
Violation Source: CERS

Evaluation:
Eval General Type: Compliance Evaluation Inspection
Eval Date: 08-17-2017
Violations Found: Yes
Eval Type: Routine done by local agency
Eval Notes: Inspector: Beacon Ellen Inspection ID:5701541
Eval Division: San Diego County Department of Env Health
Eval Program: UST
Eval Source: CERS

FAST GAS (Continued) **S109279364**

Eval General Type:	Compliance Evaluation Inspection
Eval Date:	08-21-2014
Violations Found:	Yes
Eval Type:	Routine done by local agency
Eval Notes:	Inspector: Fernandez Juan Inspection ID:4976633
Eval Division:	San Diego County Department of Env Health
Eval Program:	UST
Eval Source:	CERS

Eval General Type:	Compliance Evaluation Inspection
Eval Date:	08-28-2013
Violations Found:	No
Eval Type:	Routine done by local agency
Eval Notes:	Inspector: Fernandez Juan Inspection ID:4213049
Eval Division:	San Diego County Department of Env Health
Eval Program:	HMRRP
Eval Source:	CERS

Eval General Type:	Other/Unknown
Eval Date:	08-28-2013
Violations Found:	No
Eval Type:	Other, not routine, done by local agency
Eval Notes:	Inspector: Fernandez Juan Inspection ID:4935718
Eval Division:	San Diego County Department of Env Health
Eval Program:	HW
Eval Source:	CERS

Eval General Type:	Compliance Evaluation Inspection
Eval Date:	08-28-2013
Violations Found:	Yes
Eval Type:	Routine done by local agency
Eval Notes:	Inspector: Fernandez Juan Inspection ID:4213049
Eval Division:	San Diego County Department of Env Health
Eval Program:	UST
Eval Source:	CERS

Eval General Type:	Compliance Evaluation Inspection
Eval Date:	08-17-2018
Violations Found:	No
Eval Type:	Routine done by local agency
Eval Notes:	Inspector: Fernandez Juan Inspection ID:5949674
Eval Division:	San Diego County Department of Env Health
Eval Program:	HW
Eval Source:	CERS

Eval General Type:	Compliance Evaluation Inspection
Eval Date:	08-28-2013
Violations Found:	No
Eval Type:	Routine done by local agency
Eval Notes:	Inspector: Fernandez Juan Inspection ID:4213049
Eval Division:	San Diego County Department of Env Health
Eval Program:	HW
Eval Source:	CERS

Eval General Type:	Other/Unknown
Eval Date:	08-28-2013
Violations Found:	No

FAST GAS (Continued) **S109279364**

Eval Type:	Other, not routine, done by local agency
Eval Notes:	Inspector: Fernandez Juan Inspection ID:4935718
Eval Division:	San Diego County Department of Env Health
Eval Program:	HMRRP
Eval Source:	CERS
Eval General Type:	Compliance Evaluation Inspection
Eval Date:	10-09-2014
Violations Found:	Yes
Eval Type:	Routine done by local agency
Eval Notes:	Inspector: Tank HT202 Inspection ID:5157324
Eval Division:	San Diego County Department of Env Health
Eval Program:	HMRRP
Eval Source:	CERS
Eval General Type:	Compliance Evaluation Inspection
Eval Date:	08-17-2018
Violations Found:	No
Eval Type:	Routine done by local agency
Eval Notes:	Inspector: Fernandez Juan Inspection ID:5949674
Eval Division:	San Diego County Department of Env Health
Eval Program:	HMRRP
Eval Source:	CERS
Eval General Type:	Compliance Evaluation Inspection
Eval Date:	08-17-2018
Violations Found:	Yes
Eval Type:	Routine done by local agency
Eval Notes:	Inspector: Fernandez Juan Inspection ID:5949674
Eval Division:	San Diego County Department of Env Health
Eval Program:	UST
Eval Source:	CERS
Eval General Type:	Compliance Evaluation Inspection
Eval Date:	08-18-2016
Violations Found:	Yes
Eval Type:	Routine done by local agency
Eval Notes:	Inspector: Beacon Ellen Inspection ID:5475887
Eval Division:	San Diego County Department of Env Health
Eval Program:	UST
Eval Source:	CERS
Eval General Type:	Compliance Evaluation Inspection
Eval Date:	08-20-2015
Violations Found:	No
Eval Type:	Routine done by local agency
Eval Notes:	Inspector: Beacon Ellen Inspection ID:5172725
Eval Division:	San Diego County Department of Env Health
Eval Program:	HW
Eval Source:	CERS
Eval General Type:	Compliance Evaluation Inspection
Eval Date:	08-21-2014
Violations Found:	No
Eval Type:	Routine done by local agency
Eval Notes:	Inspector: Fernandez Juan Inspection ID:4976633
Eval Division:	San Diego County Department of Env Health

FAST GAS (Continued) **S109279364**

Eval Program:	HW
Eval Source:	CERS
Eval General Type:	Other/Unknown
Eval Date:	08-28-2013
Violations Found:	Yes
Eval Type:	Other, not routine, done by local agency
Eval Notes:	Inspector: Fernandez Juan Inspection ID:4935718
Eval Division:	San Diego County Department of Env Health
Eval Program:	UST
Eval Source:	CERS
Eval General Type:	Compliance Evaluation Inspection
Eval Date:	10-09-2014
Violations Found:	Yes
Eval Type:	Routine done by local agency
Eval Notes:	Inspector: Tank HT202 Inspection ID:5157324
Eval Division:	San Diego County Department of Env Health
Eval Program:	HW
Eval Source:	CERS
Eval General Type:	Compliance Evaluation Inspection
Eval Date:	10-09-2014
Violations Found:	Yes
Eval Type:	Routine done by local agency
Eval Notes:	Inspector: Tank HT202 Inspection ID:5157324
Eval Division:	San Diego County Department of Env Health
Eval Program:	UST
Eval Source:	CERS
Eval General Type:	Compliance Evaluation Inspection
Eval Date:	08-17-2017
Violations Found:	No
Eval Type:	Routine done by local agency
Eval Notes:	Inspector: Beacon Ellen Inspection ID:5701541
Eval Division:	San Diego County Department of Env Health
Eval Program:	HMRRP
Eval Source:	CERS
Eval General Type:	Compliance Evaluation Inspection
Eval Date:	08-17-2017
Violations Found:	No
Eval Type:	Routine done by local agency
Eval Notes:	Inspector: Beacon Ellen Inspection ID:5701541
Eval Division:	San Diego County Department of Env Health
Eval Program:	HW
Eval Source:	CERS
Eval General Type:	Compliance Evaluation Inspection
Eval Date:	08-18-2016
Violations Found:	No
Eval Type:	Routine done by local agency
Eval Notes:	Inspector: Beacon Ellen Inspection ID:5475887
Eval Division:	San Diego County Department of Env Health
Eval Program:	HMRRP
Eval Source:	CERS

FAST GAS (Continued) **S109279364**

Eval General Type:	Compliance Evaluation Inspection
Eval Date:	08-18-2016
Violations Found:	No
Eval Type:	Routine done by local agency
Eval Notes:	Inspector: Beacon Ellen Inspection ID:5475887
Eval Division:	San Diego County Department of Env Health
Eval Program:	HW
Eval Source:	CERS

Eval General Type:	Compliance Evaluation Inspection
Eval Date:	08-20-2015
Violations Found:	No
Eval Type:	Routine done by local agency
Eval Notes:	Inspector: Beacon Ellen Inspection ID:5172725
Eval Division:	San Diego County Department of Env Health
Eval Program:	HMRRP
Eval Source:	CERS

Eval General Type:	Compliance Evaluation Inspection
Eval Date:	08-20-2015
Violations Found:	No
Eval Type:	Routine done by local agency
Eval Notes:	Inspector: Beacon Ellen Inspection ID:5172725
Eval Division:	San Diego County Department of Env Health
Eval Program:	UST
Eval Source:	CERS

Eval General Type:	Compliance Evaluation Inspection
Eval Date:	08-21-2014
Violations Found:	No
Eval Type:	Routine done by local agency
Eval Notes:	Inspector: Fernandez Juan Inspection ID:4976633
Eval Division:	San Diego County Department of Env Health
Eval Program:	HMRRP
Eval Source:	CERS

Affiliation:

Affiliation Type Desc:	Property Owner
Entity Name:	Imperial Stations Inc.
Entity Title:	Not reported
Affiliation Address:	8221 Garden Grove Blvd.,
Affiliation City:	Garden Grove
Affiliation State:	CA
Affiliation Country:	United States
Affiliation Zip:	92844
Affiliation Phone:	(949) 852-2200

Affiliation Type Desc:	Environmental Contact
Entity Name:	IMPERIAL STATIONS, INC
Entity Title:	Not reported
Affiliation Address:	8221 GARDEN GROVE BLVD
Affiliation City:	GARDEN GROVE
Affiliation State:	CA
Affiliation Country:	Not reported
Affiliation Zip:	92844
Affiliation Phone:	Not reported

FAST GAS (Continued) **S109279364**

Affiliation Type Desc:	Legal Owner
Entity Name:	David Berri
Entity Title:	Not reported
Affiliation Address:	8221 Garden Grove Blvd.,
Affiliation City:	Garden Grove
Affiliation State:	CA
Affiliation Country:	United States
Affiliation Zip:	92844
Affiliation Phone:	(714) 801-3918

Affiliation Type Desc:	Parent Corporation
Entity Name:	IMPERIAL STATIONS, INC
Entity Title:	Not reported
Affiliation Address:	Not reported
Affiliation City:	Not reported
Affiliation State:	Not reported
Affiliation Country:	Not reported
Affiliation Zip:	Not reported
Affiliation Phone:	Not reported

Affiliation Type Desc:	UST Property Owner Name
Entity Name:	Imperial Stations Inc.
Entity Title:	Not reported
Affiliation Address:	8221 Garden Grove Blvd.,
Affiliation City:	Garden Grove
Affiliation State:	CA
Affiliation Country:	United States
Affiliation Zip:	92844
Affiliation Phone:	(949) 852-2200

Affiliation Type Desc:	UST Tank Operator
Entity Name:	Imperial Stations Inc.
Entity Title:	Not reported
Affiliation Address:	8221 Garden Grove Blvd.,
Affiliation City:	Garden Grove
Affiliation State:	CA
Affiliation Country:	United States
Affiliation Zip:	92844
Affiliation Phone:	(949) 852-2200

Affiliation Type Desc:	UST Tank Owner
Entity Name:	IMPERIAL STATIONS INC
Entity Title:	Not reported
Affiliation Address:	8221 Garden Grove Blvd.,
Affiliation City:	Garden Grove
Affiliation State:	CA
Affiliation Country:	United States
Affiliation Zip:	92844
Affiliation Phone:	(949) 852-2200

Affiliation Type Desc:	CUPA District
Entity Name:	San Diego County Env Health
Entity Title:	Not reported
Affiliation Address:	PO Box 129261
Affiliation City:	San Diego
Affiliation State:	CA
Affiliation Country:	Not reported

FAST GAS (Continued) **S109279364**

Affiliation Zip:	92112-9261
Affiliation Phone:	(858) 505-6880
Affiliation Type Desc:	Document Preparer
Entity Name:	Tarek Wazne
Entity Title:	Not reported
Affiliation Address:	Not reported
Affiliation City:	Not reported
Affiliation State:	Not reported
Affiliation Country:	Not reported
Affiliation Zip:	Not reported
Affiliation Phone:	Not reported
Affiliation Type Desc:	Facility Mailing Address
Entity Name:	Mailing Address
Entity Title:	Not reported
Affiliation Address:	8221 GARDEN GROVE BLVD
Affiliation City:	GARDEN GROVE
Affiliation State:	CA
Affiliation Country:	Not reported
Affiliation Zip:	92844
Affiliation Phone:	Not reported
Affiliation Type Desc:	Identification Signer
Entity Name:	Tarek Wazne
Entity Title:	GM
Affiliation Address:	Not reported
Affiliation City:	Not reported
Affiliation State:	Not reported
Affiliation Country:	Not reported
Affiliation Zip:	Not reported
Affiliation Phone:	Not reported
Affiliation Type Desc:	Operator
Entity Name:	IMPERIAL STATIONS, INC
Entity Title:	Not reported
Affiliation Address:	Not reported
Affiliation City:	Not reported
Affiliation State:	Not reported
Affiliation Country:	Not reported
Affiliation Zip:	Not reported
Affiliation Phone:	(760) 944-9864
Affiliation Type Desc:	UST Permit Applicant
Entity Name:	Tarek Wazne
Entity Title:	GM
Affiliation Address:	Not reported
Affiliation City:	Not reported
Affiliation State:	Not reported
Affiliation Country:	Not reported
Affiliation Zip:	Not reported
Affiliation Phone:	(949) 852-2200

17 West 1/8-1/4 0.126 mi. 664 ft. | **MAY & JOHN MCISAAC**
1833 PARLIAMENT ROAD
ENCINITAS, CA 92024 | **RCRA NonGen / NLR** | **1024747527**
CAC002967304

Relative: Higher

Actual: 87 ft.

RCRA NonGen / NLR:

Date form received by agency:	06/20/2018
Facility name:	MAY & JOHN MCISAAC
Facility address:	1833 PARLIAMENT ROAD ENCINITAS, CA 92024
EPA ID:	CAC002967304
Contact:	MAY & JOHN MCISAAC
Contact address:	1833 PARLIAMENT ROAD ENCINITAS, CA 92024
Contact country:	Not reported
Contact telephone:	760-815-2352
Contact email:	CINDYEDWARDS@ALLIANCE-ENVIRO.COM
EPA Region:	09
Classification:	Non-Generator
Description:	Handler: Non-Generators do not presently generate hazardous waste

Owner/Operator Summary:

Owner/operator name:	MAY & JOHN MCISAAC
Owner/operator address:	1833 PARLIAMENT ROAD ENCINITAS, CA 92024
Owner/operator country:	Not reported
Owner/operator telephone:	760-815-2352
Owner/operator email:	Not reported
Owner/operator fax:	Not reported
Owner/operator extension:	Not reported
Legal status:	Other
Owner/Operator Type:	Owner
Owner/Op start date:	Not reported
Owner/Op end date:	Not reported

Owner/operator name:	MAY & JOHN MCISAAC
Owner/operator address:	1833 PARLIAMENT ROAD ENCINITAS, CA 92024
Owner/operator country:	Not reported
Owner/operator telephone:	760-815-2352
Owner/operator email:	Not reported
Owner/operator fax:	Not reported
Owner/operator extension:	Not reported
Legal status:	Other
Owner/Operator Type:	Operator
Owner/Op start date:	Not reported
Owner/Op end date:	Not reported

Handler Activities Summary:

U.S. importer of hazardous waste:	No
Mixed waste (haz. and radioactive):	No
Recycler of hazardous waste:	No
Transporter of hazardous waste:	Yes
Treater, storer or disposer of HW:	No
Underground injection activity:	No
On-site burner exemption:	No
Furnace exemption:	No

MAY & JOHN MCISAAC (Continued) **1024747527**

Used oil fuel burner:	No
Used oil processor:	No
User oil refiner:	No
Used oil fuel marketer to burner:	No
Used oil Specification marketer:	No
Used oil transfer facility:	No
Used oil transporter:	No

Violation Status: No violations found

D18 **EATON BEACH ESTATES, INC.** **SAN DIEGO CO. SAM** **S104761204**
ENE **224 ANDREW AV** **CPS-SLIC** **N/A**
1/8-1/4 **ENCINITAS, CA 92024** **San Diego Co. HMMD**
0.216 mi. **NPDES**
1140 ft. **Site 1 of 2 in cluster D** **CIWQS**
CERS

Relative:
Higher

Actual:
74 ft.

SAN DIEGO CO. SAM:

Name:	EATON BEACH ESTATES, INC.
Address:	224 ANDREW AV
City,State,Zip:	ENCINITAS, CA 92024
Case Number:	H99138-001
Agency:	DEH Site Assessment & Mitigation
Funding:	**Private - VAP**
Facility Type:	Soils Only
Facility Status:	Closed Case
Date:	9/6/2006
Date Began:	3/15/2005

CPS-SLIC:

Name:	EATON BEACH ESTATES, INC.
Address:	224 ANDREW AV
City,State,Zip:	ENCINITAS, CA 92024
Region:	STATE
Facility Status:	**Completed - Case Closed**
Status Date:	09/06/2006
Global Id:	T06019755099
Lead Agency:	SAN DIEGO COUNTY LOP
Lead Agency Case Number:	H99138-001
Latitude:	33.082185
Longitude:	-117.304957
Case Type:	Cleanup Program Site
Case Worker:	Not reported
Local Agency:	Not reported
RB Case Number:	Not reported
File Location:	Local Agency
Potential Media Affected:	Soil
Potential Contaminants of Concern:	Not reported
Site History:	Not reported

Click here to access the California GeoTracker records for this facility:

HMMD SAN DIEGO:

Name:	HAGEN-RENAKER
Address:	224 ANDREW AV
City,State,Zip:	ENCINITAS, CA 92024
Permit Number:	199138
Business Type:	6HKAG

EATON BEACH ESTATES, INC. (Continued) **S104761204**

EPA Id Number:	Not reported
APN:	216-052-10-00
Last HMMD Inspection:	07/12/1989
Facility Telephone:	619-753-1495
Permit Status:	INAC
Permit Expiration:	07/12/1989
Date Last Updated:	11/02/2012
Facility Owner:	JOHN RENAKER
Facility Mailing Address:	351 UNION ST
Facility Mailing City:	ENCINITAS
Facility Mailing State:	CA
Facility Mailing Zip:	92024-2640
UST Owner:	Not reported
Handle Regulated Hazmat:	Not reported
Own Or Operate UST:	Not reported
Subject To APSA:	Not reported
Generate Haz Waste:	Not reported
Treat Haz Waste:	Not reported
Generate Medical Waste:	Not reported

NPDES:

Name:	EATON BEACH ESTATES
Address:	224 ANDREW AVENUE
City,State,Zip:	LEUCADIA, CA 92024
Facility Status:	Not reported
NPDES Number:	Not reported
Region:	Not reported
Agency Number:	Not reported
Regulatory Measure ID:	Not reported
Place ID:	Not reported
Order Number:	Not reported
WDID:	9 37C368212
Regulatory Measure Type:	Construction
Program Type:	Not reported
Adoption Date Of Regulatory Measure:	Not reported
Effective Date Of Regulatory Measure:	Not reported
Termination Date Of Regulatory Measure:	Not reported
Expiration Date Of Regulatory Measure:	Not reported
Discharge Address:	Not reported
Discharge Name:	Not reported
Discharge City:	Not reported
Discharge State:	Not reported
Discharge Zip:	Not reported
Status:	Terminated
Status Date:	03/10/2016
Operator Name:	Shea Homes Limited Partnership
Operator Address:	9990 Mesa Rim Road
Operator City:	San Diego
Operator State:	California
Operator Zip:	92121

NPDES as of 03/2018:

NPDES Number:	Not reported
Status:	Not reported
Agency Number:	Not reported
Region:	9
Regulatory Measure ID:	440789

EATON BEACH ESTATES, INC. (Continued) **S104761204**

Order Number:	Not reported
Regulatory Measure Type:	Construction
Place ID:	Not reported
WDID:	9 37C368212
Program Type:	Not reported
Adoption Date Of Regulatory Measure:	Not reported
Effective Date Of Regulatory Measure:	Not reported
Expiration Date Of Regulatory Measure:	Not reported
Termination Date Of Regulatory Measure:	03/10/2016
Discharge Name:	Not reported
Discharge Address:	Not reported
Discharge City:	Not reported
Discharge State:	Not reported
Discharge Zip:	Not reported
Received Date:	11/06/2013
Processed Date:	11/12/2013
Status:	Terminated
Status Date:	03/10/2016
Place Size:	2
Place Size Unit:	Acres
Contact:	Bryan Binney
Contact Title:	Not reported
Contact Phone:	858-526-6529
Contact Phone Ext:	Not reported
Contact Email:	bryan.binney@sheahomes.com
Operator Name:	Shea Homes Limited Partnership
Operator Address:	9990 Mesa Rim Road
Operator City:	San Diego
Operator State:	California
Operator Zip:	92121
Operator Contact:	Bryan Binney
Operator Contact Title:	Not reported
Operator Contact Phone:	858-526-6529
Operator Contact Phone Ext:	Not reported
Operator Contact Email:	bryan.binney@sheahomes.com
Operator Type:	Private Business
Developer:	Shea Homes Limited Partnership
Developer Address:	9990 Mesa Rim Road
Developer City:	San Diego
Developer State:	California
Developer Zip:	92121
Developer Contact:	Bryan Binney
Developer Contact Title:	Not reported
Constype Linear Utility Ind:	N
Emergency Phone:	Not reported
Emergency Phone Ext:	Not reported
Constype Above Ground Ind:	N
Constype Below Ground Ind:	N
Constype Cable Line Ind:	N
Constype Comm Line Ind:	N
Constype Commertial Ind:	N
Constype Electrical Line Ind:	N
Constype Gas Line Ind:	N
Constype Industrial Ind:	N
Constype Other Description:	Not reported
Constype Other Ind:	N
Constype Recons Ind:	N

EATON BEACH ESTATES, INC. (Continued) **S104761204**

Constype Residential Ind:	Y
Constype Transport Ind:	N
Constype Utility Description:	Not reported
Constype Utility Ind:	N
Constype Water Sewer Ind:	N
Dir Discharge Uswater Ind:	N
Receiving Water Name:	Not reported
Certifier:	Bryan Binney
Certifier Title:	VP, Operations
Certification Date:	06-NOV-13
Primary Sic:	Not reported
Secondary Sic:	Not reported
Tertiary Sic:	Not reported
NPDES Number:	CAS000002
Status:	Terminated
Agency Number:	0
Region:	9
Regulatory Measure ID:	440789
Order Number:	2009-0009-DWQ
Regulatory Measure Type:	Enrollee
Place ID:	Not reported
WDID:	9 37C368212
Program Type:	Construction
Adoption Date Of Regulatory Measure:	Not reported
Effective Date Of Regulatory Measure:	11/12/2013
Expiration Date Of Regulatory Measure:	Not reported
Termination Date Of Regulatory Measure:	03/10/2016
Discharge Name:	Shea Homes Limited Partnership
Discharge Address:	9990 Mesa Rim Road
Discharge City:	San Diego
Discharge State:	California
Discharge Zip:	92121
Received Date:	Not reported
Processed Date:	Not reported
Status:	Not reported
Status Date:	Not reported
Place Size:	Not reported
Place Size Unit:	Not reported
Contact:	Not reported
Contact Title:	Not reported
Contact Phone:	Not reported
Contact Phone Ext:	Not reported
Contact Email:	Not reported
Operator Name:	Not reported
Operator Address:	Not reported
Operator City:	Not reported
Operator State:	Not reported
Operator Zip:	Not reported
Operator Contact:	Not reported
Operator Contact Title:	Not reported
Operator Contact Phone:	Not reported
Operator Contact Phone Ext:	Not reported
Operator Contact Email:	Not reported
Operator Type:	Not reported
Developer:	Not reported
Developer Address:	Not reported

EATON BEACH ESTATES, INC. (Continued) **S104761204**

Developer City:	Not reported
Developer State:	Not reported
Developer Zip:	Not reported
Developer Contact:	Not reported
Developer Contact Title:	Not reported
Constype Linear Utility Ind:	Not reported
Emergency Phone:	Not reported
Emergency Phone Ext:	Not reported
Constype Above Ground Ind:	Not reported
Constype Below Ground Ind:	Not reported
Constype Cable Line Ind:	Not reported
Constype Comm Line Ind:	Not reported
Constype Commertial Ind:	Not reported
Constype Electrical Line Ind:	Not reported
Constype Gas Line Ind:	Not reported
Constype Industrial Ind:	Not reported
Constype Other Description:	Not reported
Constype Other Ind:	Not reported
Constype Recons Ind:	Not reported
Constype Residential Ind:	Not reported
Constype Transport Ind:	Not reported
Constype Utility Description:	Not reported
Constype Utility Ind:	Not reported
Constype Water Sewer Ind:	Not reported
Dir Discharge Uswater Ind:	Not reported
Receiving Water Name:	Not reported
Certifier:	Not reported
Certifier Title:	Not reported
Certification Date:	Not reported
Primary Sic:	Not reported
Secondary Sic:	Not reported
Tertiary Sic:	Not reported

CIWQS:

Name:	EATON BEACH ESTATES
Address:	224 ANDREW AVENUE
City,State,Zip:	LEUCADIA, CA 92024
Agency:	Shea Homes Limited Partnership
Agency Address:	9990 Mesa Rim Road Suite 200, San Diego, CA 92121
Place/Project Type:	Construction - Residential
SIC/NAICS:	Not reported
Region:	9
Program:	CONSTW
Regulatory Measure Status:	Terminated
Regulatory Measure Type:	Storm water construction
Order Number:	2009-0009-DWQ
WDID:	9 37C368212
NPDES Number:	CAS000002
Adoption Date:	Not reported
Effective Date:	11/12/2013
Termination Date:	03/10/2016
Expiration/Review Date:	Not reported
Design Flow:	Not reported
Major/Minor:	Not reported
Complexity:	Not reported
TTWQ:	Not reported

EATON BEACH ESTATES, INC. (Continued) **S104761204**

Enforcement Actions within 5 years: 0
Violations within 5 years: 0
Latitude: 33.08219
Longitude: -117.30496

CERS:
Name: EATON BEACH ESTATES, INC.
Address: 224 ANDREW AV
City,State,Zip: ENCINITAS, CA 92024
Site ID: 209825
CERS ID: T06019755099
CERS Description: Cleanup Program Site

D19 **BARRETT AMERICAN** **LUST** **S107619741**
ENE **236 ANDREW AV** **SAN DIEGO CO. SAM** **N/A**
1/8-1/4 **ENCINITAS, CA 92024** **SAN DIEGO CO LOP**
0.232 mi. **CERS**
1227 ft. **Site 2 of 2 in cluster D**

Relative:
Higher

Actual:
76 ft.

LUST:
Name: BARRETT AMERICAN
Address: 236 ANDREW AV
City,State,Zip: ENCINITAS, CA 92024
Lead Agency: SAN DIEGO COUNTY LOP
Case Type: LUST Cleanup Site
Geo Track: http://geotracker.waterboards.ca.gov/profile_report.asp?global_id=T06019729886
Global Id: T06019729886
Latitude: 33.082392
Longitude: -117.30424
Status: Completed - Case Closed
Status Date: 05/04/2006
Case Worker: EM
RB Case Number: Not reported
Local Agency: SAN DIEGO COUNTY LOP
File Location: Local Agency
Local Case Number: 199128-001
Potential Media Affect: Soil
Potential Contaminants of Concern: Diesel
Site History: Not reported

LUST:
Global Id: T06019729886
Contact Type: Local Agency Caseworker
Contact Name: EWAN MOFFAT
Organization Name: SAN DIEGO COUNTY LOP
Address: P.O. Box 129261
City: San Diego
Email: ewan.moffat@sdcounty.ca.gov
Phone Number: Not reported

LUST:
Global Id: T06019729886
Action Type: Other
Date: 06/07/2005
Action: Leak Began

Global Id: T06019729886

BARRETT AMERICAN (Continued) **S107619741**

Action Type: Other
Date: 06/07/2005
Action: Leak Discovery

Global Id: T06019729886
Action Type: Other
Date: 06/07/2005
Action: Leak Stopped

Global Id: T06019729886
Action Type: Other
Date: 08/04/2005
Action: Leak Reported

Global Id: T06019729886
Action Type: ENFORCEMENT
Date: 05/04/2006
Action: Closure/No Further Action Letter

Global Id: T06019729886
Action Type: ENFORCEMENT
Date: 08/05/2005
Action: Notice of Responsibility

LUST:
Global Id: T06019729886
Status: Open - Case Begin Date
Status Date: 06/07/2005

Global Id: T06019729886
Status: Completed - Case Closed
Status Date: 05/04/2006

SAN DIEGO CO. SAM:
Name: BARRETT AMERICAN
Address: 236 ANDREW AV
City,State,Zip: ENCINITAS, CA 92024
Case Number: 226452
Agency: DEH Site Assessment & Mitigation
Funding: LOP - Federal Fund
Facility Type: Soils Only
Facility Status: Closed Case
Date: 5/4/2006
Date Began: 6/7/2005

SAN DIEGO CO LOP:
Name: BARRETT AMERICAN
Address: 236 ANDREW AVE
City,State,Zip: ENCINITAS, CA 92024
Record ID: DEH2005-LSAM-199128-001
Record Status: Completed
Opened Date: 08/04/2005
Parcel Number: 216-052-09-00
Case Type: LOP - Local Oversight Program
Historical Name: BARRETT AMERICAN

BARRETT AMERICAN (Continued) **S107619741**

SWRCB Global ID:	T06019729886
Funding:	F - LOP Federal Fund
Lead Agency:	DEH/SAM
Lead Agency Date:	08/04/2005
Census Tract:	Not reported
Community:	Not reported
Jurisdiction:	Not reported
Watershed Basin Number:	Not reported
Water Purveyor:	Not reported
Fire Agency:	Not reported
Latitude:	Not reported
Longitude:	Not reported
X MapCoord:	Not reported
Y MapCoord:	Not reported

CERS:

Name:	BARRETT AMERICAN
Address:	236 ANDREW AV
City,State,Zip:	ENCINITAS, CA 92024
Site ID:	226498
CERS ID:	T06019729886
CERS Description:	Leaking Underground Storage Tank Cleanup Site

Affiliation:

Affiliation Type Desc:	Local Agency Caseworker
Entity Name:	EWAN MOFFAT - SAN DIEGO COUNTY LOP
Entity Title:	Not reported
Affiliation Address:	P.O. Box 129261
Affiliation City:	San Diego
Affiliation State:	CA
Affiliation Country:	Not reported
Affiliation Zip:	Not reported
Affiliation Phone:	Not reported

20
SSE
1/4-1/2
0.287 mi.
1513 ft.

GAYLORD BAHLMANN INC
1657 VULCAN
ENCINITAS, CA 92024

SAN DIEGO CO. SAM
CPS-SLIC
San Diego Co. HMMD
HIST UST
CERS

S100741523
N/A

Relative:
Lower

Actual:
61 ft.

SAN DIEGO CO. SAM:

Name:	FORMER FOXPOINT FARMS, NOW CORAL COVE
Address:	1657 N VULCAN AV
City,State,Zip:	ENCINITAS, CA 92024
Case Number:	H99292-001
Agency:	DEH Site Assessment & Mitigation
Funding:	**Private - VAP**
Facility Type:	Soils Only
Facility Status:	Closed Case
Date:	8/19/2008
Date Began:	Not reported

CPS-SLIC:

Name:	FORMER FOXPOINT FARMS, NOW CORAL COVE
Address:	1657 N VULCAN AV
City,State,Zip:	ENCINITAS, CA 92024

GAYLORD BAHLMANN INC (Continued) **S100741523**

Region:	STATE
Facility Status:	**Completed - Case Closed**
Status Date:	08/19/2008
Global Id:	SLT19776403
Lead Agency:	SAN DIEGO COUNTY LOP
Lead Agency Case Number:	H99292-001
Latitude:	33.077623
Longitude:	-117.304386
Case Type:	Cleanup Program Site
Case Worker:	KH
Local Agency:	SAN DIEGO COUNTY LOP
RB Case Number:	Not reported
File Location:	Local Agency
Potential Media Affected:	Soil
Potential Contaminants of Concern:	Not reported
Site History:	Not reported

Click here to access the California GeoTracker records for this facility:

HMMD SAN DIEGO:

Name:	FOXPOINT FARMS
Address:	1657 N VULCAN AV
City,State,Zip:	ENCINITAS, CA 92024
Permit Number:	199292
Business Type:	6HKAG
EPA Id Number:	Not reported
APN:	254-061-01-00
Last HMMD Inspection:	03/22/2004
Facility Telephone:	760-942-7526
Permit Status:	INAC
Permit Expiration:	04/06/2000
Date Last Updated:	11/02/2012
Facility Owner:	FOX POINT FARMS
Facility Mailing Address:	P.O. BOX 230816
Facility Mailing City:	ENCINITAS
Facility Mailing State:	CA
Facility Mailing Zip:	92023-
UST Owner:	Not reported
Handle Regulated Hazmat:	Y
Own Or Operate UST:	Not reported
Subject To APSA:	Not reported
Generate Haz Waste:	Not reported
Treat Haz Waste:	Not reported
Generate Medical Waste:	Not reported

HIST UST:

Name:	GAYLORD BAHLMANN INC
Address:	1657 VULCAN
City,State,Zip:	ENCINITAS, CA 92024
File Number:	0002B368
URL:	http://geotracker.waterboards.ca.gov/ustpdfs/pdf/0002B368.pdf
Region:	Not reported
Facility ID:	Not reported
Facility Type:	Not reported
Other Type:	Not reported
Contact Name:	Not reported

GAYLORD BAHLMANN INC (Continued) **S100741523**

Telephone:	Not reported
Owner Name:	Not reported
Owner Address:	Not reported
Owner City,St,Zip:	Not reported
Total Tanks:	Not reported

Tank Num:	Not reported
Container Num:	Not reported
Year Installed:	Not reported
Tank Capacity:	Not reported
Tank Used for:	Not reported
Type of Fuel:	Not reported
Container Construction Thickness:	Not reported
Leak Detection:	Not reported

Click here for Geo Tracker PDF:

CERS:

Name:	FORMER FOXPOINT FARMS, NOW CORAL COVE
Address:	1657 N VULCAN AV
City,State,Zip:	ENCINITAS, CA 92024
Site ID:	199245
CERS ID:	SLT19776403
CERS Description:	Cleanup Program Site

Affiliation:

Affiliation Type Desc:	Local Agency Caseworker
Entity Name:	KEVIN HEATON - SAN DIEGO COUNTY LOP
Entity Title:	Not reported
Affiliation Address:	P.O. Box 129261
Affiliation City:	San Diego
Affiliation State:	CA
Affiliation Country:	Not reported
Affiliation Zip:	Not reported
Affiliation Phone:	Not reported

E21 **FIRST AMERICAN BANK PROPERTY** **LUST** **S100726852**
SSE **1508 HWY 101 N** **N/A**
1/4-1/2 **ENCINITAS, CA 92024**
0.459 mi.
2426 ft. **Site 1 of 6 in cluster E**

Relative:
Lower

Actual:
58 ft.

LUST REG 9:

Region:	9
Status:	Case Closed
Case Number:	9UT3252
Local Case:	H32587-001
Substance:	Waste Oil
Qty Leaked:	0
Abate Method:	Not reported
Local Agency:	San Diego
How Found:	Not reported
How Stopped:	Not reported
Source:	Not reported
Cause:	Not reported
Lead Agency:	Local Agency
Case Type:	Other ground water affected

FIRST AMERICAN BANK PROPERTY (Continued) **S100726852**

Date Found:	10/04/1996
Date Stopped:	/ /
Confirm Date:	/ /
Submit Workplan:	Not reported
Prelim Assess:	10/04/1996
Desc Pollution:	Not reported
Remed Plan:	/ /
Remed Action:	Not reported
Began Monitor:	Not reported
Release Date:	10/04/1996
Enforce Date:	Not reported
Closed Date:	3/7/97
Enforce Type:	Not reported
Pilot Program:	LOP
Basin Number:	904.51
GW Depth:	13'
Beneficial Use:	NBNOC
NPDES Number:	Not reported
Priority:	Medium priority
File Dispn:	Administratively opened on database, however no file physically exists
Interim Remedial Actions:	Not reported
Cleanup and Abatement order Number:	Not reported
Waste Discharge Requirement Number:	Not reported

F22 **WESTON FAMILY TRUST** **CPS-SLIC** **S120762622**
ENE **510 LA COSTA AVENUE** **HAZNET** **N/A**
1/4-1/2 **ENCINITAS, CA 92024** **CERS**
0.473 mi.
2498 ft. **Site 1 of 2 in cluster F**

Relative:
Higher

Actual:
80 ft.

CPS-SLIC:

Name:	LA COSTA 48
Address:	510 LA COSTA AVENUE
City,State,Zip:	ENCINITAS, CA 92024
Region:	STATE
Facility Status:	**Open - Active**
Status Date:	05/19/2017
Global Id:	T10000010402
Lead Agency:	SAN DIEGO COUNTY LOP
Lead Agency Case Number:	DEH2017-LSAM-000439
Latitude:	33.08668
Longitude:	-117.30141
Case Type:	Cleanup Program Site
Case Worker:	JC
Local Agency:	SAN DIEGO COUNTY LOP
RB Case Number:	Not reported
File Location:	Not reported
Potential Media Affected:	Not reported
Potential Contaminants of Concern:	Not reported
Site History:	Not reported

Click here to access the California GeoTracker records for this facility:

HAZNET:

Name:	WESTON FAMILY TRUST
Address:	510 LA COSTA AVENUE
City,State,Zip:	ENCINITAS, CA 92024

WESTON FAMILY TRUST (Continued) **S120762622**

Year:	2017
GEPAID:	CAC002897558
Contact:	DAVID MEYER
Telephone:	7603108836
Mailing Name:	Not reported
Mailing Address:	P.O. BOX 234293
Mailing City,St,Zip:	ENCINITAS, CA 92024
Gen County:	San Diego
TSD EPA ID:	CAT080013352
TSD County:	Los Angeles
Tons:	0.834
CA Waste Code:	133-Aqueous solution with total organic residues 10 percent or more
Method:	H039-Other Recovery Of Reclamation For Reuse Including Acid Regeneration, Organics Recovery Ect
Facility County:	San Diego

Name:	WESTON FAMILY TRUST
Address:	510 LA COSTA AVENUE
City,State,Zip:	ENCINITAS, CA 92024
Year:	2017
GEPAID:	CAC002897558
Contact:	DAVID MEYER
Telephone:	7603108836
Mailing Name:	Not reported
Mailing Address:	P.O. BOX 234293
Mailing City,St,Zip:	ENCINITAS, CA 92024
Gen County:	San Diego
TSD EPA ID:	CAT080013352
TSD County:	Los Angeles
Tons:	0.834
CA Waste Code:	133-Aqueous solution with total organic residues 10 percent or more
Method:	H039-Other Recovery Of Reclamation For Reuse Including Acid Regeneration, Organics Recovery Ect
Facility County:	San Diego

CERS:

Name:	LA COSTA 48
Address:	510 LA COSTA AVENUE
City,State,Zip:	ENCINITAS, CA 92024
Site ID:	421732
CERS ID:	T10000010402
CERS Description:	Cleanup Program Site

Affiliation:

Affiliation Type Desc:	Local Agency Caseworker
Entity Name:	JAMES CLAY - SAN DIEGO COUNTY LOP
Entity Title:	Not reported
Affiliation Address:	P.O. Box 129261
Affiliation City:	San Diego
Affiliation State:	CA
Affiliation Country:	Not reported
Affiliation Zip:	Not reported
Affiliation Phone:	Not reported

E23 SSE 1/4-1/2 0.477 mi. 2517 ft. | **FIRST AMERICAN BANK PROPE** | **HIST CORTESE** | **S105024451** | **N/A**
1508 101
LEUCADIA, CA 92024

Site 2 of 6 in cluster E

Relative: Lower
Actual: 58 ft.

HIST CORTESE:

edr_fname:	FIRST AMERICAN BANK PROPE
edr_fadd1:	1508 101
City,State,Zip:	LEUCADIA, CA 92024
Region:	CORTESE
Facility County Code:	37
Reg By:	LTNKA
Reg Id:	9UT3252

E24 SSE 1/4-1/2 0.477 mi. 2517 ft. | **ART WOLDENGA AND/OR JOE STIX** | **LUST** | **S106922878** | **SWEEPS UST** | **N/A** | **CERS**
1508 N HIGHWAY 101
LEUCADIA, CA 92024

Site 3 of 6 in cluster E

Relative: Lower
Actual: 58 ft.

LUST:

Name:	ART WOLDENGA AND/OR JOE STIX
Address:	1508 N HY 101
City,State,Zip:	ENCINITAS, CA 92024
Lead Agency:	SAN DIEGO COUNTY LOP
Case Type:	LUST Cleanup Site
Geo Track:	http://geotracker.waterboards.ca.gov/profile_report.asp?global_id=T0607302005
Global Id:	T0607302005
Latitude:	33.073881
Longitude:	-117.306014
Status:	Completed - Case Closed
Status Date:	03/07/1997
Case Worker:	Not reported
RB Case Number:	9UT3252
Local Agency:	Not reported
File Location:	Local Agency
Local Case Number:	H32587-001
Potential Media Affect:	Soil
Potential Contaminants of Concern:	Waste Oil / Motor / Hydraulic / Lubricating
Site History:	Not reported

LUST:

Global Id:	T0607302005
Action Type:	Other
Date:	10/04/1996
Action:	Leak Began
Global Id:	T0607302005
Action Type:	ENFORCEMENT
Date:	02/18/1997
Action:	Closure/No Further Action Letter - #H32587-001
Global Id:	T0607302005
Action Type:	Other
Date:	10/04/1996
Action:	Leak Discovery
Global Id:	T0607302005
Action Type:	Other

ART WOLDENGA AND/OR JOE STIX (Continued) **S106922878**

Date:	10/04/1996
Action:	Leak Reported
Global Id:	T0607302005
Action Type:	ENFORCEMENT
Date:	03/07/1997
Action:	Closure/No Further Action Letter

LUST:

Global Id:	T0607302005
Status:	Open - Case Begin Date
Status Date:	10/04/1996
Global Id:	T0607302005
Status:	Completed - Case Closed
Status Date:	03/07/1997

SWEEPS UST:

Name:	ART WOLDENGA AND/OR JOE STIX
Address:	1508 N HIGHWAY 101
City:	LEUCADIA
Status:	Active
Comp Number:	32587
Number:	9
Board Of Equalization:	Not reported
Referral Date:	Not reported
Action Date:	06-26-92
Created Date:	02-29-88
Owner Tank Id:	Not reported
SWRCB Tank Id:	37-000-032587-000001
Tank Status:	A
Capacity:	1000
Active Date:	Not reported
Tank Use:	OIL
STG:	P
Content:	Not reported
Number Of Tanks:	1

CERS:

Name:	ART WOLDENGA AND/OR JOE STIX
Address:	1508 N HY 101
City,State,Zip:	ENCINITAS, CA 92024
Site ID:	206836
CERS ID:	T0607302005
CERS Description:	Leaking Underground Storage Tank Cleanup Site

E25 SSE 1/4-1/2 0.477 mi. 2517 ft. | **LEUCADIA AUTO BODY 1508 N HY 101 ENCINITAS, CA 92024** | **SAN DIEGO CO. SAM CERS** | **S106916039 N/A**

Site 4 of 6 in cluster E

Relative: Lower
Actual: 58 ft.

SAN DIEGO CO. SAM:

Name:	LEUCADIA AUTO BODY
Address:	1508 N HY 101
City,State,Zip:	ENCINITAS, CA 920241444
Case Number:	H05014-001
Agency:	DEH Site Assessment & Mitigation
Funding:	**Private - VAP**
Facility Type:	Soils Only
Facility Status:	Closed Case
Date:	9/11/1996
Date Began:	6/20/1996

Name:	LEUCADIA AUTO BODY
Address:	1508 N HY 101
City,State,Zip:	ENCINITAS, CA 920241444
Case Number:	H05014-002
Agency:	DEH Site Assessment & Mitigation
Funding:	**Private - VAP**
Facility Type:	Soils Only
Facility Status:	Closed Case
Date:	8/20/1997
Date Began:	4/22/1997

CERS:

Name:	LEUCADIA AUTO BODY
Address:	1508 N HY 101
City,State,Zip:	ENCINITAS, CA 920241444
Site ID:	204436
CERS ID:	T0608127646
CERS Description:	Cleanup Program Site

Name:	LEUCADIA AUTO BODY
Address:	1508 N HY 101
City,State,Zip:	ENCINITAS, CA 920241444
Site ID:	204436
CERS ID:	T0608121580
CERS Description:	Cleanup Program Site

E26 SSE 1/4-1/2 0.477 mi. 2517 ft. | **ART WOLDENGA AND/OR JOE STIX 1508 N HY 101 ENCINITAS, CA 92024** | **SAN DIEGO CO. SAM SAN DIEGO CO LOP** | **S106916363 N/A**

Site 5 of 6 in cluster E

Relative: Lower
Actual: 58 ft.

SAN DIEGO CO. SAM:

Name:	ART WOLDENGA AND/OR JOE STIX
Address:	1508 N HY 101
City,State,Zip:	ENCINITAS, CA 92024
Case Number:	H32587-001
Agency:	DEH Site Assessment & Mitigation
Funding:	**LOP - Federal Fund**
Facility Type:	Soils Only
Facility Status:	Closed Case

ART WOLDENGA AND/OR JOE STIX (Continued) **S106916363**

Date: 3/7/1997
Date Began: 10/4/1996

SAN DIEGO CO LOP:

Name:	ART WOLDENGA AND/OR JOE STIX
Address:	1508 N HY 101
City,State,Zip:	ENCINITAS, CA 92024
Record ID:	DEH1996-LSAM-H32587-001
Record Status:	Completed
Opened Date:	10/04/1996
Parcel Number:	254-054-53-00
Case Type:	LOP - Local Oversight Program
Historical Name:	FIRST AMERICAN BANK PROPERTY
SWRCB Global ID:	T0607302005
Funding:	F - LOP Federal Fund
Lead Agency:	DEH/SAM
Lead Agency Date:	10/04/1996
Census Tract:	177.01
Community:	Encinitas
Jurisdiction:	ENCINITAS
Watershed Basin Number:	904.51
Water Purveyor:	SAN DIEGUITO WATER DISTRICT LAND
Fire Agency:	SAN DIEGUITO WATER DISTRICT LAND
Latitude:	33.0742535
Longitude:	-117.3061284
X MapCoord:	6238141.599
Y MapCoord:	1972282.543

E27 **LEUCADIA AUTO BODY** **CPS-SLIC** **S106064578**
SSE **1508 N HY 101** **San Diego Co. HMMD** **N/A**
1/4-1/2 **ENCINITAS, CA 92024**
0.477 mi.
2517 ft. **Site 6 of 6 in cluster E**

Relative:
Lower

Actual:
58 ft.

CPS-SLIC:

Name:	LEUCADIA AUTO BODY
Address:	1508 N HY 101
City,State,Zip:	ENCINITAS, CA 920241444
Region:	STATE
Facility Status:	**Completed - Case Closed**
Status Date:	08/20/1997
Global Id:	T0608121580
Lead Agency:	SAN DIEGO COUNTY LOP
Lead Agency Case Number:	H05014-002
Latitude:	33.073912
Longitude:	-117.306025
Case Type:	Cleanup Program Site
Case Worker:	Not reported
Local Agency:	Not reported
RB Case Number:	Not reported
File Location:	Local Agency
Potential Media Affected:	Soil
Potential Contaminants of Concern:	Stoddard solvent / Mineral Spriits / Distillates
Site History:	Not reported

Click here to access the California GeoTracker records for this facility:

LEUCADIA AUTO BODY (Continued) **S106064578**

Name:	LEUCADIA AUTO BODY
Address:	1508 N HY 101
City,State,Zip:	ENCINITAS, CA 920241444
Region:	STATE
Facility Status:	**Completed - Case Closed**
Status Date:	09/11/1996
Global Id:	T0608127646
Lead Agency:	SAN DIEGO COUNTY LOP
Lead Agency Case Number:	H05014-001
Latitude:	33.073912
Longitude:	-117.306025
Case Type:	Cleanup Program Site
Case Worker:	Not reported
Local Agency:	Not reported
RB Case Number:	Not reported
File Location:	Local Agency
Potential Media Affected:	Not reported
Potential Contaminants of Concern:	Not reported
Site History:	Not reported

Click here to access the California GeoTracker records for this facility:

HMMD SAN DIEGO:

Name:	SCOTT'S AUTOMOTIVE
Address:	1508 N HWY 101
City,State,Zip:	ENCINITAS, CA 92024
Permit Number:	135453
Business Type:	6HK26
EPA Id Number:	CAL000144802
APN:	DEH-135453
Last HMMD Inspection:	02/11/2010
Facility Telephone:	760-632-7096
Permit Status:	OPEN
Permit Expiration:	03/31/2013
Date Last Updated:	11/02/2012
Facility Owner:	SCOTT R. DAILEY
Facility Mailing Address:	1508 N HY 101 A
Facility Mailing City:	ENCINITAS
Facility Mailing State:	CA
Facility Mailing Zip:	92024-
UST Owner:	Not reported
Handle Regulated Hazmat:	Not reported
Own Or Operate UST:	Not reported
Subject To APSA:	Not reported
Generate Haz Waste:	Y
Treat Haz Waste:	Not reported
Generate Medical Waste:	Not reported

Inventory Active Permits (not SQG Medical):

Permit Number:	135453
Update Date:	11/02/2012
Case Number:	Not reported
Name:	WASTE 134 AQUEOUS SOL'N W/LESS 10% ORG
Other Information:	AQUEOUS BRAKE WASHER
Material Waste:	Waste
Hazardous Categories 1:	Not reported
Hazardous Categories 2:	Not reported

LEUCADIA AUTO BODY (Continued) **S106064578**

Permit Number: 135453
Update Date: 11/02/2012
Case Number: Not reported
Name: WASTE 221 WASTE OIL & MIXED OIL
Other Information: WASTE OIL
Material Waste: Waste
Hazardous Categories 1: Not reported
Hazardous Categories 2: Not reported

Permit Number: 135453
Update Date: 11/02/2012
Case Number: Not reported
Name: WASTE 342 ORGANIC LIQUIDS W/METALS
Other Information: Not reported
Material Waste: Waste
Hazardous Categories 1: Not reported
Hazardous Categories 2: Not reported

Permit Number: 135453
Update Date: 11/02/2012
Case Number: Not reported
Name: WASTE 888 USED OIL FILTERS
Other Information: GAS & OIL FILTERS
Material Waste: Waste
Hazardous Categories 1: Not reported
Hazardous Categories 2: Not reported

Violations Active Permits:
Permit Number: 135453
Update Date: 11/02/2012
Inspection Date: 08/21/2006
Violation Code: 6HV0228
Violation: CONTAINER NOT KEPT CLOSED
Violation Citation: Failed to keep container closed. CFR 265.173
Activity: ACTIVE

Permit Number: 135453
Update Date: 11/02/2012
Inspection Date: 02/20/2003
Violation Code: 6HV0201
Violation: WASTE CONTAINER NOT CLOSED
Violation Citation: Hazardous waste containers are not kept closed while in storage. CCR 66265.173(a)
Activity: ACTIVE

Permit Number: 135453
Update Date: 11/02/2012
Inspection Date: 08/05/2004
Violation Code: 6HV0135
Violation: MANIFESTS/RECEIPTS FOR 3 YEARS NOT ONSIT
Violation Citation: Hazardous waste manifests/receipts for 3 years are not maintained onsite to document proper disposal of hazardous waste. CCR 66262.40(a) & 25160.2(b)(3)
Activity: ACTIVE

Permit Number: 135453
Update Date: 11/02/2012

LEUCADIA AUTO BODY (Continued) **S106064578**

Inspection Date:	08/05/2004
Violation Code:	6HV0201
Violation:	WASTE CONTAINER NOT CLOSED
Violation Citation:	Hazardous waste containers are not kept closed while in storage. CCR 66265.173(a)
Activity:	ACTIVE

Name:	SCOTT'S AUTOMOTIVE
Address:	1508 N HWY 101
City,State,Zip:	ENCINITAS, CA 92024
Permit Number:	Not reported
Business Type:	Not reported
EPA Id Number:	cal000144802
APN:	Not reported
Last HMMD Inspection:	Not reported
Facility Telephone:	760-632-7096
Permit Status:	Permit Renewed
Permit Expiration:	Not reported
Date Last Updated:	03/23/2018
Facility Owner:	Not reported
Facility Mailing Address:	1508 N Highway 101 Unit A, Encinitas, CA 92024
Facility Mailing City:	Not reported
Facility Mailing State:	Not reported
Facility Mailing Zip:	Not reported
UST Owner:	N
Handle Regulated Hazmat:	Not reported
Own Or Operate UST:	Not reported
Subject To APSA:	Not reported
Generate Haz Waste:	Y
Treat Haz Waste:	N
Generate Medical Waste:	Not reported

Inspection Violation:

Record ID:	DEH2002-HUPFP-135453
Permit Status:	Permit Renewed
Active Permit:	Y
Facility Id Number:	37-000-135453
Program Element:	Hazardous Materials Release Response Plans
Inspection Type:	Routine
Inspection Number:	4091821
Return To Compliance Date:	2014-08-14T00:00:00.000
Nov:	No
Violation Classification:	Minor
Underground Storage Tank Id:	Not reported
Container/Tank Id:	Not reported
Last Update:	2019-02-20T00:00:00.000
Inspection Date:	2014-08-14T08:26:00.000
Violation Code:	1010007 Failure to submit a revised business plan upon a substantial change in the handler's operations; HSC 6.95 25505(b).

Record ID:	DEH2002-HUPFP-135453
Permit Status:	Permit Renewed
Active Permit:	Y
Facility Id Number:	37-000-135453
Program Element:	Hazardous Waste Generator
Inspection Type:	Routine
Inspection Number:	5491001

LEUCADIA AUTO BODY (Continued) **S106064578**

Return To Compliance Date:	2016-10-12T00:00:00.000
Nov:	No
Violation Classification:	Minor
Underground Storage Tank Id:	Not reported
Container/Tank Id:	Not reported
Last Update:	2019-02-20T00:00:00.000
Inspection Date:	2016-08-15T13:21:00.000
Violation Code:	3010002 Failed to obtain and/or maintain an active EPA ID. 22 CCR 66262.12

Waste and Materials:

Record ID:	DEH2002-HUPFP-135453
Permit Status:	Permit Renewed
Active Permit:	Y
Child Record Id:	DEH2016-HCHEM-0114948
Trade Secret:	N
Hazardous Material Type:	Pure
Last Updated:	2018-03-23T02:32:28.000
Chemical Name:	Carbon Dioxide
Common Name:	Carbon Dioxide
Case Number:	Not reported

Record ID:	DEH2002-HUPFP-135453
Permit Status:	Permit Renewed
Active Permit:	Y
Child Record Id:	DEH2016-HCHEM-0114949
Trade Secret:	N
Hazardous Material Type:	Mixture
Last Updated:	2018-03-23T02:32:28.000
Chemical Name:	LUBRICATING OIL
Common Name:	LUBRICATING OIL
Case Number:	Not reported

Record ID:	DEH2002-HUPFP-135453
Permit Status:	Permit Renewed
Active Permit:	Y
Child Record Id:	DEH2016-HWAST-0096409
Trade Secret:	N
Hazardous Material Type:	Not reported
Last Updated:	2018-03-23T02:32:28.000
Chemical Name:	WASTE 221 WASTE OIL & MIXED OIL
Common Name:	WASTE OIL
Case Number:	Not reported

Record ID:	DEH2002-HUPFP-135453
Permit Status:	Permit Renewed
Active Permit:	Y
Child Record Id:	DEH2016-HWAST-0096410
Trade Secret:	N
Hazardous Material Type:	Not reported
Last Updated:	2018-03-23T02:32:28.000
Chemical Name:	WASTE 342 ORGANIC LIQUIDS W/METALS
Common Name:	WASTE ANTIFREEZE
Case Number:	Not reported

Record ID:	DEH2002-HUPFP-135453
Permit Status:	Permit Renewed

LEUCADIA AUTO BODY (Continued) **S106064578**

Active Permit:	Y
Child Record Id:	DEH2016-HWAST-0096411
Trade Secret:	N
Hazardous Material Type:	Not reported
Last Updated:	2018-03-23T02:32:28.000
Chemical Name:	WASTE Parts washer
Common Name:	Parts washer
Case Number:	Not reported

Record ID:	DEH2002-HUPFP-135453
Permit Status:	Permit Renewed
Active Permit:	Y
Child Record Id:	DEH2018-HWAST-0164640
Trade Secret:	N
Hazardous Material Type:	Not reported
Last Updated:	2019-02-20T02:38:19.000
Chemical Name:	WASTE 221 WASTE OIL & MIXED OIL
Common Name:	WASTE OIL
Case Number:	Not reported

Record ID:	DEH2002-HUPFP-135453
Permit Status:	Permit Renewed
Active Permit:	Y
Child Record Id:	DEH2018-HWAST-0164641
Trade Secret:	N
Hazardous Material Type:	Not reported
Last Updated:	2019-02-20T02:38:19.000
Chemical Name:	WASTE 342 ORGANIC LIQUIDS W/METALS
Common Name:	WASTE ANTIFREEZE
Case Number:	Not reported

Record ID:	DEH2002-HUPFP-135453
Permit Status:	Permit Renewed
Active Permit:	Y
Child Record Id:	DEH2018-HWAST-0164642
Trade Secret:	N
Hazardous Material Type:	Not reported
Last Updated:	2019-02-20T02:38:19.000
Chemical Name:	WASTE Parts washer
Common Name:	WASTE Parts washer
Case Number:	Not reported

Record ID:	DEH2002-HUPFP-135453
Permit Status:	Permit Renewed
Active Permit:	Y
Child Record Id:	DEH2018-HCHEM-0190174
Trade Secret:	N
Hazardous Material Type:	Mixture
Last Updated:	2019-02-20T02:38:19.000
Chemical Name:	LUBRICATING OIL
Common Name:	LUBRICATING OIL
Case Number:	Not reported

F28 ENE 1/4-1/2 0.497 mi. 2622 ft. | **LA COSTA HOTEL**
516 LA COSTA AVE
ENCINITAS, CA 92024

Site 2 of 2 in cluster F

CPS-SLIC **S123531209**
CERS **N/A**

Relative: Higher

Actual: 78 ft.

CPS-SLIC:

Name:	LA COSTA HOTEL
Address:	516 LA COSTA AVE
City,State,Zip:	ENCINITAS, CA 92024
Region:	STATE
Facility Status:	**Open - Active**
Status Date:	01/31/2019
Global Id:	T10000012696
Lead Agency:	SAN DIEGO COUNTY LOP
Lead Agency Case Number:	DEH2019-LSAM-000534
Latitude:	33.0845946373618
Longitude:	-117.300229755685
Case Type:	Cleanup Program Site
Case Worker:	EM
Local Agency:	SAN DIEGO COUNTY LOP
RB Case Number:	Not reported
File Location:	Not reported
Potential Media Affected:	Not reported
Potential Contaminants of Concern:	Not reported
Site History:	Not reported

Click here to access the California GeoTracker records for this facility:

CERS:

Name:	LA COSTA HOTEL
Address:	516 LA COSTA AVE
City,State,Zip:	ENCINITAS, CA 92024
Site ID:	515704
CERS ID:	T10000012696
CERS Description:	Cleanup Program Site

Affiliation:

Affiliation Type Desc:	Local Agency Caseworker
Entity Name:	EWAN MOFFAT - SAN DIEGO COUNTY LOP
Entity Title:	Not reported
Affiliation Address:	P.O. Box 129261
Affiliation City:	San Diego
Affiliation State:	CA
Affiliation Country:	Not reported
Affiliation Zip:	Not reported
Affiliation Phone:	Not reported

Count: 3 records.

ORPHAN SUMMARY

City	EDR ID	Site Name	Site Address	Zip	Database(s)
CARLSBAD	S109348922	COCA COLA BOTTLING TRUCK SPIL	0 HWY I5 NORTH OF LA COSTA EXI	92011	SAN DIEGO CO. SAM
ENCINITAS	S108407071	GREYSTONE HOMES PROPERTY	N CORNER OF VULCAN & S	92024	SAN DIEGO CO. SAM
ENCINITAS	S111828646	OLIVENHAIN AND COAST HIGHWAY 101 S	MANCHESTER AVE AND PACIFIC COA	92024	CIWQS

GOVERNMENT RECORDS SEARCHED / DATA CURRENCY TRACKING

To maintain currency of the following federal and state databases, EDR contacts the appropriate governmental agency on a monthly or quarterly basis, as required.

Number of Days to Update: Provides confirmation that EDR is reporting records that have been updated within 90 days from the date the government agency made the information available to the public.

STANDARD ENVIRONMENTAL RECORDS

Federal NPL site list

NPL: National Priority List

National Priorities List (Superfund). The NPL is a subset of CERCLIS and identifies over 1,200 sites for priority cleanup under the Superfund Program. NPL sites may encompass relatively large areas. As such, EDR provides polygon coverage for over 1,000 NPL site boundaries produced by EPA's Environmental Photographic Interpretation Center (EPIC) and regional EPA offices.

Date of Government Version: 04/11/2019
Date Data Arrived at EDR: 04/18/2019
Date Made Active in Reports: 05/14/2019
Number of Days to Update: 26

Source: EPA
Telephone: N/A
Last EDR Contact: 07/02/2019
Next Scheduled EDR Contact: 10/14/2019
Data Release Frequency: Quarterly

NPL Site Boundaries

Sources:

EPA's Environmental Photographic Interpretation Center (EPIC)
Telephone: 202-564-7333

EPA Region 1
Telephone 617-918-1143

EPA Region 6
Telephone: 214-655-6659

EPA Region 3
Telephone 215-814-5418

EPA Region 7
Telephone: 913-551-7247

EPA Region 4
Telephone 404-562-8033

EPA Region 8
Telephone: 303-312-6774

EPA Region 5
Telephone 312-886-6686

EPA Region 9
Telephone: 415-947-4246

EPA Region 10
Telephone 206-553-8665

Proposed NPL: Proposed National Priority List Sites

A site that has been proposed for listing on the National Priorities List through the issuance of a proposed rule in the Federal Register. EPA then accepts public comments on the site, responds to the comments, and places on the NPL those sites that continue to meet the requirements for listing.

Date of Government Version: 04/11/2019
Date Data Arrived at EDR: 04/18/2019
Date Made Active in Reports: 05/14/2019
Number of Days to Update: 26

Source: EPA
Telephone: N/A
Last EDR Contact: 07/02/2019
Next Scheduled EDR Contact: 10/14/2019
Data Release Frequency: Quarterly

NPL LIENS: Federal Superfund Liens

Federal Superfund Liens. Under the authority granted the USEPA by CERCLA of 1980, the USEPA has the authority to file liens against real property in order to recover remedial action expenditures or when the property owner received notification of potential liability. USEPA compiles a listing of filed notices of Superfund Liens.

Date of Government Version: 10/15/1991
Date Data Arrived at EDR: 02/02/1994
Date Made Active in Reports: 03/30/1994
Number of Days to Update: 56

Source: EPA
Telephone: 202-564-4267
Last EDR Contact: 08/15/2011
Next Scheduled EDR Contact: 11/28/2011
Data Release Frequency: No Update Planned

Federal Delisted NPL site list

Delisted NPL: National Priority List Deletions

The National Oil and Hazardous Substances Pollution Contingency Plan (NCP) establishes the criteria that the EPA uses to delete sites from the NPL. In accordance with 40 CFR 300.425.(e), sites may be deleted from the NPL where no further response is appropriate.

Date of Government Version: 04/11/2019
Date Data Arrived at EDR: 04/18/2019
Date Made Active in Reports: 05/14/2019
Number of Days to Update: 26

Source: EPA
Telephone: N/A
Last EDR Contact: 07/02/2019
Next Scheduled EDR Contact: 10/14/2019
Data Release Frequency: Quarterly

Federal CERCLIS list

FEDERAL FACILITY: Federal Facility Site Information listing

A listing of National Priority List (NPL) and Base Realignment and Closure (BRAC) sites found in the Comprehensive Environmental Response, Compensation and Liability Information System (CERCLIS) Database where EPA Federal Facilities Restoration and Reuse Office is involved in cleanup activities.

Date of Government Version: 04/03/2019
Date Data Arrived at EDR: 04/05/2019
Date Made Active in Reports: 05/14/2019
Number of Days to Update: 39

Source: Environmental Protection Agency
Telephone: 703-603-8704
Last EDR Contact: 07/03/2019
Next Scheduled EDR Contact: 10/14/2019
Data Release Frequency: Varies

SEMS: Superfund Enterprise Management System

SEMS (Superfund Enterprise Management System) tracks hazardous waste sites, potentially hazardous waste sites, and remedial activities performed in support of EPA's Superfund Program across the United States. The list was formerly know as CERCLIS, renamed to SEMS by the EPA in 2015. The list contains data on potentially hazardous waste sites that have been reported to the USEPA by states, municipalities, private companies and private persons, pursuant to Section 103 of the Comprehensive Environmental Response, Compensation, and Liability Act (CERCLA). This dataset also contains sites which are either proposed to or on the National Priorities List (NPL) and the sites which are in the screening and assessment phase for possible inclusion on the NPL.

Date of Government Version: 04/11/2019
Date Data Arrived at EDR: 04/18/2019
Date Made Active in Reports: 05/23/2019
Number of Days to Update: 35

Source: EPA
Telephone: 800-424-9346
Last EDR Contact: 07/02/2019
Next Scheduled EDR Contact: 10/28/2019
Data Release Frequency: Quarterly

Federal CERCLIS NFRAP site list

SEMS-ARCHIVE: Superfund Enterprise Management System Archive

SEMS-ARCHIVE (Superfund Enterprise Management System Archive) tracks sites that have no further interest under the Federal Superfund Program based on available information. The list was formerly known as the CERCLIS-NFRAP, renamed to SEMS ARCHIVE by the EPA in 2015. EPA may perform a minimal level of assessment work at a site while it is archived if site conditions change and/or new information becomes available. Archived sites have been removed and archived from the inventory of SEMS sites. Archived status indicates that, to the best of EPA's knowledge, assessment at a site has been completed and that EPA has determined no further steps will be taken to list the site on the National Priorities List (NPL), unless information indicates this decision was not appropriate or other considerations require a recommendation for listing at a later time. The decision does not necessarily mean that there is no hazard associated with a given site; it only means that. based upon available information, the location is not judged to be potential NPL site.

Date of Government Version: 04/11/2019
Date Data Arrived at EDR: 04/18/2019
Date Made Active in Reports: 05/23/2019
Number of Days to Update: 35

Source: EPA
Telephone: 800-424-9346
Last EDR Contact: 07/02/2019
Next Scheduled EDR Contact: 10/28/2019
Data Release Frequency: Quarterly

Federal RCRA CORRACTS facilities list

CORRACTS: Corrective Action Report
CORRACTS identifies hazardous waste handlers with RCRA corrective action activity.

Date of Government Version: 03/25/2019
Date Data Arrived at EDR: 03/27/2019
Date Made Active in Reports: 04/17/2019
Number of Days to Update: 21

Source: EPA
Telephone: 800-424-9346
Last EDR Contact: 06/26/2019
Next Scheduled EDR Contact: 10/07/2019
Data Release Frequency: Quarterly

Federal RCRA non-CORRACTS TSD facilities list

RCRA-TSDF: RCRA - Treatment, Storage and Disposal
RCRAInfo is EPA's comprehensive information system, providing access to data supporting the Resource Conservation and Recovery Act (RCRA) of 1976 and the Hazardous and Solid Waste Amendments (HSWA) of 1984. The database includes selective information on sites which generate, transport, store, treat and/or dispose of hazardous waste as defined by the Resource Conservation and Recovery Act (RCRA). Transporters are individuals or entities that move hazardous waste from the generator offsite to a facility that can recycle, treat, store, or dispose of the waste. TSDFs treat, store, or dispose of the waste.

Date of Government Version: 03/25/2019
Date Data Arrived at EDR: 03/27/2019
Date Made Active in Reports: 04/17/2019
Number of Days to Update: 21

Source: Environmental Protection Agency
Telephone: (415) 495-8895
Last EDR Contact: 06/26/2019
Next Scheduled EDR Contact: 10/07/2019
Data Release Frequency: Quarterly

Federal RCRA generators list

RCRA-LQG: RCRA - Large Quantity Generators
RCRAInfo is EPA's comprehensive information system, providing access to data supporting the Resource Conservation and Recovery Act (RCRA) of 1976 and the Hazardous and Solid Waste Amendments (HSWA) of 1984. The database includes selective information on sites which generate, transport, store, treat and/or dispose of hazardous waste as defined by the Resource Conservation and Recovery Act (RCRA). Large quantity generators (LQGs) generate over 1,000 kilograms (kg) of hazardous waste, or over 1 kg of acutely hazardous waste per month.

Date of Government Version: 03/25/2019
Date Data Arrived at EDR: 03/27/2019
Date Made Active in Reports: 04/17/2019
Number of Days to Update: 21

Source: Environmental Protection Agency
Telephone: (415) 495-8895
Last EDR Contact: 06/26/2019
Next Scheduled EDR Contact: 10/07/2019
Data Release Frequency: Quarterly

RCRA-SQG: RCRA - Small Quantity Generators

RCRAInfo is EPA's comprehensive information system, providing access to data supporting the Resource Conservation and Recovery Act (RCRA) of 1976 and the Hazardous and Solid Waste Amendments (HSWA) of 1984. The database includes selective information on sites which generate, transport, store, treat and/or dispose of hazardous waste as defined by the Resource Conservation and Recovery Act (RCRA). Small quantity generators (SQGs) generate between 100 kg and 1,000 kg of hazardous waste per month.

Date of Government Version: 03/25/2019
Date Data Arrived at EDR: 03/27/2019
Date Made Active in Reports: 04/17/2019
Number of Days to Update: 21

Source: Environmental Protection Agency
Telephone: (415) 495-8895
Last EDR Contact: 06/26/2019
Next Scheduled EDR Contact: 10/07/2019
Data Release Frequency: Quarterly

RCRA-CESQG: RCRA - Conditionally Exempt Small Quantity Generators

RCRAInfo is EPA's comprehensive information system, providing access to data supporting the Resource Conservation and Recovery Act (RCRA) of 1976 and the Hazardous and Solid Waste Amendments (HSWA) of 1984. The database includes selective information on sites which generate, transport, store, treat and/or dispose of hazardous waste as defined by the Resource Conservation and Recovery Act (RCRA). Conditionally exempt small quantity generators (CESQGs) generate less than 100 kg of hazardous waste, or less than 1 kg of acutely hazardous waste per month.

Date of Government Version: 03/25/2019
Date Data Arrived at EDR: 03/27/2019
Date Made Active in Reports: 04/17/2019
Number of Days to Update: 21

Source: Environmental Protection Agency
Telephone: (415) 495-8895
Last EDR Contact: 06/26/2019
Next Scheduled EDR Contact: 10/07/2019
Data Release Frequency: Quarterly

Federal institutional controls / engineering controls registries

LUCIS: Land Use Control Information System

LUCIS contains records of land use control information pertaining to the former Navy Base Realignment and Closure properties.

Date of Government Version: 02/22/2019
Date Data Arrived at EDR: 03/07/2019
Date Made Active in Reports: 04/17/2019
Number of Days to Update: 41

Source: Department of the Navy
Telephone: 843-820-7326
Last EDR Contact: 05/10/2019
Next Scheduled EDR Contact: 08/26/2019
Data Release Frequency: Varies

US ENG CONTROLS: Engineering Controls Sites List

A listing of sites with engineering controls in place. Engineering controls include various forms of caps, building foundations, liners, and treatment methods to create pathway elimination for regulated substances to enter environmental media or effect human health.

Date of Government Version: 01/31/2019
Date Data Arrived at EDR: 02/04/2019
Date Made Active in Reports: 03/08/2019
Number of Days to Update: 32

Source: Environmental Protection Agency
Telephone: 703-603-0695
Last EDR Contact: 05/29/2019
Next Scheduled EDR Contact: 09/09/2019
Data Release Frequency: Varies

US INST CONTROL: Sites with Institutional Controls

A listing of sites with institutional controls in place. Institutional controls include administrative measures, such as groundwater use restrictions, construction restrictions, property use restrictions, and post remediation care requirements intended to prevent exposure to contaminants remaining on site. Deed restrictions are generally required as part of the institutional controls.

Date of Government Version: 01/31/2019
Date Data Arrived at EDR: 02/04/2019
Date Made Active in Reports: 03/08/2019
Number of Days to Update: 32

Source: Environmental Protection Agency
Telephone: 703-603-0695
Last EDR Contact: 05/29/2019
Next Scheduled EDR Contact: 09/09/2019
Data Release Frequency: Varies

Federal ERNS list

ERNS: Emergency Response Notification System

Emergency Response Notification System. ERNS records and stores information on reported releases of oil and hazardous substances.

Date of Government Version: 03/25/2019
Date Data Arrived at EDR: 03/26/2019
Date Made Active in Reports: 05/01/2019
Number of Days to Update: 36

Source: National Response Center, United States Coast Guard
Telephone: 202-267-2180
Last EDR Contact: 06/26/2019
Next Scheduled EDR Contact: 10/07/2019
Data Release Frequency: Quarterly

State- and tribal - equivalent NPL

RESPONSE: State Response Sites

Identifies confirmed release sites where DTSC is involved in remediation, either in a lead or oversight capacity. These confirmed release sites are generally high-priority and high potential risk.

Date of Government Version: 04/29/2019
Date Data Arrived at EDR: 04/30/2019
Date Made Active in Reports: 06/27/2019
Number of Days to Update: 58

Source: Department of Toxic Substances Control
Telephone: 916-323-3400
Last EDR Contact: 04/30/2019
Next Scheduled EDR Contact: 08/12/2019
Data Release Frequency: Quarterly

State- and tribal - equivalent CERCLIS

ENVIROSTOR: EnviroStor Database

The Department of Toxic Substances Control's (DTSC's) Site Mitigation and Brownfields Reuse Program's (SMBRP's) EnviroStor database identifes sites that have known contamination or sites for which there may be reasons to investigate further. The database includes the following site types: Federal Superfund sites (National Priorities List (NPL)); State Response, including Military Facilities and State Superfund; Voluntary Cleanup; and School sites. EnviroStor provides similar information to the information that was available in CalSites, and provides additional site information, including, but not limited to, identification of formerly-contaminated properties that have been released for reuse, properties where environmental deed restrictions have been recorded to prevent inappropriate land uses, and risk characterization information that is used to assess potential impacts to public health and the environment at contaminated sites.

Date of Government Version: 04/29/2019
Date Data Arrived at EDR: 04/30/2019
Date Made Active in Reports: 06/27/2019
Number of Days to Update: 58

Source: Department of Toxic Substances Control
Telephone: 916-323-3400
Last EDR Contact: 04/30/2019
Next Scheduled EDR Contact: 08/12/2019
Data Release Frequency: Quarterly

State and tribal landfill and/or solid waste disposal site lists

SWF/LF (SWIS): Solid Waste Information System

Active, Closed and Inactive Landfills. SWF/LF records typically contain an inve ntory of solid waste disposal facilities or landfills. These may be active or i nactive facilities or open dumps that failed to meet RCRA Section 4004 criteria for solid waste landfills or disposal sites.

Date of Government Version: 05/13/2019
Date Data Arrived at EDR: 05/14/2019
Date Made Active in Reports: 07/17/2019
Number of Days to Update: 64

Source: Department of Resources Recycling and Recovery
Telephone: 916-341-6320
Last EDR Contact: 05/14/2019
Next Scheduled EDR Contact: 08/26/2019
Data Release Frequency: Quarterly

State and tribal leaking storage tank lists

LUST REG 6L: Leaking Underground Storage Tank Case Listing
For more current information, please refer to the State Water Resources Control Board's LUST database.

Date of Government Version: 09/09/2003
Date Data Arrived at EDR: 09/10/2003
Date Made Active in Reports: 10/07/2003
Number of Days to Update: 27

Source: California Regional Water Quality Control Board Lahontan Region (6)
Telephone: 530-542-5572
Last EDR Contact: 09/12/2011
Next Scheduled EDR Contact: 12/26/2011
Data Release Frequency: No Update Planned

LUST REG 7: Leaking Underground Storage Tank Case Listing
Leaking Underground Storage Tank locations. Imperial, Riverside, San Diego, Santa Barbara counties.

Date of Government Version: 02/26/2004
Date Data Arrived at EDR: 02/26/2004
Date Made Active in Reports: 03/24/2004
Number of Days to Update: 27

Source: California Regional Water Quality Control Board Colorado River Basin Region (7)
Telephone: 760-776-8943
Last EDR Contact: 08/01/2011
Next Scheduled EDR Contact: 11/14/2011
Data Release Frequency: No Update Planned

LUST REG 8: Leaking Underground Storage Tanks
California Regional Water Quality Control Board Santa Ana Region (8). For more current information, please refer to the State Water Resources Control Board's LUST database.

Date of Government Version: 02/14/2005
Date Data Arrived at EDR: 02/15/2005
Date Made Active in Reports: 03/28/2005
Number of Days to Update: 41

Source: California Regional Water Quality Control Board Santa Ana Region (8)
Telephone: 909-782-4496
Last EDR Contact: 08/15/2011
Next Scheduled EDR Contact: 11/28/2011
Data Release Frequency: No Update Planned

LUST REG 5: Leaking Underground Storage Tank Database
Leaking Underground Storage Tank locations. Alameda, Alpine, Amador, Butte, Colusa, Contra Costa, Calveras, El Dorado, Fresno, Glenn, Kern, Kings, Lake, Lassen, Madera, Mariposa, Merced, Modoc, Napa, Nevada, Placer, Plumas, Sacramento, San Joaquin, Shasta, Solano, Stanislaus, Sutter, Tehama, Tulare, Tuolumne, Yolo, Yuba counties.

Date of Government Version: 07/01/2008
Date Data Arrived at EDR: 07/22/2008
Date Made Active in Reports: 07/31/2008
Number of Days to Update: 9

Source: California Regional Water Quality Control Board Central Valley Region (5)
Telephone: 916-464-4834
Last EDR Contact: 07/01/2011
Next Scheduled EDR Contact: 10/17/2011
Data Release Frequency: No Update Planned

LUST REG 4: Underground Storage Tank Leak List
Los Angeles, Ventura counties. For more current information, please refer to the State Water Resources Control Board's LUST database.

Date of Government Version: 09/07/2004
Date Data Arrived at EDR: 09/07/2004
Date Made Active in Reports: 10/12/2004
Number of Days to Update: 35

Source: California Regional Water Quality Control Board Los Angeles Region (4)
Telephone: 213-576-6710
Last EDR Contact: 09/06/2011
Next Scheduled EDR Contact: 12/19/2011
Data Release Frequency: No Update Planned

LUST REG 3: Leaking Underground Storage Tank Database
Leaking Underground Storage Tank locations. Monterey, San Benito, San Luis Obispo, Santa Barbara, Santa Cruz counties.

Date of Government Version: 05/19/2003
Date Data Arrived at EDR: 05/19/2003
Date Made Active in Reports: 06/02/2003
Number of Days to Update: 14

Source: California Regional Water Quality Control Board Central Coast Region (3)
Telephone: 805-542-4786
Last EDR Contact: 07/18/2011
Next Scheduled EDR Contact: 10/31/2011
Data Release Frequency: No Update Planned

LUST: Leaking Underground Fuel Tank Report (GEOTRACKER)
Leaking Underground Storage Tank (LUST) Sites included in GeoTracker. GeoTracker is the Water Boards data management system for sites that impact, or have the potential to impact, water quality in California, with emphasis on groundwater.

Date of Government Version: 12/10/2018
Date Data Arrived at EDR: 12/11/2018
Date Made Active in Reports: 01/15/2019
Number of Days to Update: 35

Source: State Water Resources Control Board
Telephone: see region list
Last EDR Contact: 06/11/2019
Next Scheduled EDR Contact: 09/23/2019
Data Release Frequency: Quarterly

LUST REG 6V: Leaking Underground Storage Tank Case Listing
Leaking Underground Storage Tank locations. Inyo, Kern, Los Angeles, Mono, San Bernardino counties.

Date of Government Version: 06/07/2005
Date Data Arrived at EDR: 06/07/2005
Date Made Active in Reports: 06/29/2005
Number of Days to Update: 22

Source: California Regional Water Quality Control Board Victorville Branch Office (6)
Telephone: 760-241-7365
Last EDR Contact: 09/12/2011
Next Scheduled EDR Contact: 12/26/2011
Data Release Frequency: No Update Planned

LUST REG 1: Active Toxic Site Investigation
Del Norte, Humboldt, Lake, Mendocino, Modoc, Siskiyou, Sonoma, Trinity counties. For more current information, please refer to the State Water Resources Control Board's LUST database.

Date of Government Version: 02/01/2001
Date Data Arrived at EDR: 02/28/2001
Date Made Active in Reports: 03/29/2001
Number of Days to Update: 29

Source: California Regional Water Quality Control Board North Coast (1)
Telephone: 707-570-3769
Last EDR Contact: 08/01/2011
Next Scheduled EDR Contact: 11/14/2011
Data Release Frequency: No Update Planned

LUST REG 2: Fuel Leak List
Leaking Underground Storage Tank locations. Alameda, Contra Costa, Marin, Napa, San Francisco, San Mateo, Santa Clara, Solano, Sonoma counties.

Date of Government Version: 09/30/2004
Date Data Arrived at EDR: 10/20/2004
Date Made Active in Reports: 11/19/2004
Number of Days to Update: 30

Source: California Regional Water Quality Control Board San Francisco Bay Region (2)
Telephone: 510-622-2433
Last EDR Contact: 09/19/2011
Next Scheduled EDR Contact: 01/02/2012
Data Release Frequency: No Update Planned

LUST REG 9: Leaking Underground Storage Tank Report
Orange, Riverside, San Diego counties. For more current information, please refer to the State Water Resources Control Board's LUST database.

Date of Government Version: 03/01/2001
Date Data Arrived at EDR: 04/23/2001
Date Made Active in Reports: 05/21/2001
Number of Days to Update: 28

Source: California Regional Water Quality Control Board San Diego Region (9)
Telephone: 858-637-5595
Last EDR Contact: 09/26/2011
Next Scheduled EDR Contact: 01/09/2012
Data Release Frequency: No Update Planned

INDIAN LUST R10: Leaking Underground Storage Tanks on Indian Land
LUSTs on Indian land in Alaska, Idaho, Oregon and Washington.

Date of Government Version: 10/17/2018
Date Data Arrived at EDR: 03/07/2019
Date Made Active in Reports: 05/01/2019
Number of Days to Update: 55

Source: EPA Region 10
Telephone: 206-553-2857
Last EDR Contact: 07/24/2019
Next Scheduled EDR Contact: 11/04/2019
Data Release Frequency: Varies

INDIAN LUST R9: Leaking Underground Storage Tanks on Indian Land
LUSTs on Indian land in Arizona, California, New Mexico and Nevada

Date of Government Version: 10/10/2018
Date Data Arrived at EDR: 03/08/2019
Date Made Active in Reports: 05/01/2019
Number of Days to Update: 54

Source: Environmental Protection Agency
Telephone: 415-972-3372
Last EDR Contact: 07/24/2019
Next Scheduled EDR Contact: 11/04/2019
Data Release Frequency: Varies

INDIAN LUST R8: Leaking Underground Storage Tanks on Indian Land
LUSTs on Indian land in Colorado, Montana, North Dakota, South Dakota, Utah and Wyoming.

Date of Government Version: 10/16/2018
Date Data Arrived at EDR: 03/07/2019
Date Made Active in Reports: 05/01/2019
Number of Days to Update: 55

Source: EPA Region 8
Telephone: 303-312-6271
Last EDR Contact: 07/24/2019
Next Scheduled EDR Contact: 11/04/2019
Data Release Frequency: Varies

INDIAN LUST R7: Leaking Underground Storage Tanks on Indian Land
LUSTs on Indian land in Iowa, Kansas, and Nebraska

Date of Government Version: 02/19/2019
Date Data Arrived at EDR: 03/07/2019
Date Made Active in Reports: 05/01/2019
Number of Days to Update: 55

Source: EPA Region 7
Telephone: 913-551-7003
Last EDR Contact: 07/24/2019
Next Scheduled EDR Contact: 11/04/2019
Data Release Frequency: Varies

INDIAN LUST R6: Leaking Underground Storage Tanks on Indian Land
LUSTs on Indian land in New Mexico and Oklahoma.

Date of Government Version: 11/01/2018
Date Data Arrived at EDR: 03/07/2019
Date Made Active in Reports: 05/01/2019
Number of Days to Update: 55

Source: EPA Region 6
Telephone: 214-665-6597
Last EDR Contact: 07/24/2019
Next Scheduled EDR Contact: 11/04/2019
Data Release Frequency: Varies

INDIAN LUST R4: Leaking Underground Storage Tanks on Indian Land
LUSTs on Indian land in Florida, Mississippi and North Carolina.

Date of Government Version: 09/24/2018
Date Data Arrived at EDR: 03/12/2019
Date Made Active in Reports: 05/01/2019
Number of Days to Update: 50

Source: EPA Region 4
Telephone: 404-562-8677
Last EDR Contact: 07/23/2019
Next Scheduled EDR Contact: 11/04/2019
Data Release Frequency: Varies

INDIAN LUST R1: Leaking Underground Storage Tanks on Indian Land
A listing of leaking underground storage tank locations on Indian Land.

Date of Government Version: 10/13/2018
Date Data Arrived at EDR: 03/07/2019
Date Made Active in Reports: 05/01/2019
Number of Days to Update: 55

Source: EPA Region 1
Telephone: 617-918-1313
Last EDR Contact: 07/24/2019
Next Scheduled EDR Contact: 11/04/2019
Data Release Frequency: Varies

INDIAN LUST R5: Leaking Underground Storage Tanks on Indian Land
Leaking underground storage tanks located on Indian Land in Michigan, Minnesota and Wisconsin.

Date of Government Version: 10/12/2018
Date Data Arrived at EDR: 03/07/2019
Date Made Active in Reports: 05/01/2019
Number of Days to Update: 55

Source: EPA, Region 5
Telephone: 312-886-7439
Last EDR Contact: 07/24/2019
Next Scheduled EDR Contact: 11/04/2019
Data Release Frequency: Varies

CPS-SLIC: Statewide SLIC Cases (GEOTRACKER)
Cleanup Program Sites (CPS; also known as Site Cleanups [SC] and formerly known as Spills, Leaks, Investigations, and Cleanups [SLIC] sites) included in GeoTracker. GeoTracker is the Water Boards data management system for sites that impact, or have the potential to impact, water quality in California, with emphasis on groundwater.

Date of Government Version: 12/10/2018
Date Data Arrived at EDR: 12/11/2018
Date Made Active in Reports: 01/15/2019
Number of Days to Update: 35

Source: State Water Resources Control Board
Telephone: 866-480-1028
Last EDR Contact: 06/11/2019
Next Scheduled EDR Contact: 09/23/2019
Data Release Frequency: Varies

SLIC REG 1: Active Toxic Site Investigations
The SLIC (Spills, Leaks, Investigations and Cleanup) program is designed to protect and restore water quality from spills, leaks, and similar discharges.

Date of Government Version: 04/03/2003
Date Data Arrived at EDR: 04/07/2003
Date Made Active in Reports: 04/25/2003
Number of Days to Update: 18

Source: California Regional Water Quality Control Board, North Coast Region (1)
Telephone: 707-576-2220
Last EDR Contact: 08/01/2011
Next Scheduled EDR Contact: 11/14/2011
Data Release Frequency: No Update Planned

SLIC REG 2: Spills, Leaks, Investigation & Cleanup Cost Recovery Listing
The SLIC (Spills, Leaks, Investigations and Cleanup) program is designed to protect and restore water quality from spills, leaks, and similar discharges.

Date of Government Version: 09/30/2004
Date Data Arrived at EDR: 10/20/2004
Date Made Active in Reports: 11/19/2004
Number of Days to Update: 30

Source: Regional Water Quality Control Board San Francisco Bay Region (2)
Telephone: 510-286-0457
Last EDR Contact: 09/19/2011
Next Scheduled EDR Contact: 01/02/2012
Data Release Frequency: No Update Planned

SLIC REG 3: Spills, Leaks, Investigation & Cleanup Cost Recovery Listing
The SLIC (Spills, Leaks, Investigations and Cleanup) program is designed to protect and restore water quality from spills, leaks, and similar discharges.

Date of Government Version: 05/18/2006
Date Data Arrived at EDR: 05/18/2006
Date Made Active in Reports: 06/15/2006
Number of Days to Update: 28

Source: California Regional Water Quality Control Board Central Coast Region (3)
Telephone: 805-549-3147
Last EDR Contact: 07/18/2011
Next Scheduled EDR Contact: 10/31/2011
Data Release Frequency: No Update Planned

SLIC REG 4: Spills, Leaks, Investigation & Cleanup Cost Recovery Listing
The SLIC (Spills, Leaks, Investigations and Cleanup) program is designed to protect and restore water quality from spills, leaks, and similar discharges.

Date of Government Version: 11/17/2004
Date Data Arrived at EDR: 11/18/2004
Date Made Active in Reports: 01/04/2005
Number of Days to Update: 47

Source: Region Water Quality Control Board Los Angeles Region (4)
Telephone: 213-576-6600
Last EDR Contact: 07/01/2011
Next Scheduled EDR Contact: 10/17/2011
Data Release Frequency: No Update Planned

SLIC REG 5: Spills, Leaks, Investigation & Cleanup Cost Recovery Listing
The SLIC (Spills, Leaks, Investigations and Cleanup) program is designed to protect and restore water quality from spills, leaks, and similar discharges.

Date of Government Version: 04/01/2005
Date Data Arrived at EDR: 04/05/2005
Date Made Active in Reports: 04/21/2005
Number of Days to Update: 16

Source: Regional Water Quality Control Board Central Valley Region (5)
Telephone: 916-464-3291
Last EDR Contact: 09/12/2011
Next Scheduled EDR Contact: 12/26/2011
Data Release Frequency: No Update Planned

SLIC REG 6V: Spills, Leaks, Investigation & Cleanup Cost Recovery Listing
The SLIC (Spills, Leaks, Investigations and Cleanup) program is designed to protect and restore water quality from spills, leaks, and similar discharges.

Date of Government Version: 05/24/2005
Date Data Arrived at EDR: 05/25/2005
Date Made Active in Reports: 06/16/2005
Number of Days to Update: 22

Source: Regional Water Quality Control Board, Victorville Branch
Telephone: 619-241-6583
Last EDR Contact: 08/15/2011
Next Scheduled EDR Contact: 11/28/2011
Data Release Frequency: No Update Planned

SLIC REG 6L: SLIC Sites
The SLIC (Spills, Leaks, Investigations and Cleanup) program is designed to protect and restore water quality from spills, leaks, and similar discharges.

Date of Government Version: 09/07/2004
Date Data Arrived at EDR: 09/07/2004
Date Made Active in Reports: 10/12/2004
Number of Days to Update: 35

Source: California Regional Water Quality Control Board, Lahontan Region
Telephone: 530-542-5574
Last EDR Contact: 08/15/2011
Next Scheduled EDR Contact: 11/28/2011
Data Release Frequency: No Update Planned

SLIC REG 7: SLIC List
The SLIC (Spills, Leaks, Investigations and Cleanup) program is designed to protect and restore water quality from spills, leaks, and similar discharges.

Date of Government Version: 11/24/2004
Date Data Arrived at EDR: 11/29/2004
Date Made Active in Reports: 01/04/2005
Number of Days to Update: 36

Source: California Regional Quality Control Board, Colorado River Basin Region
Telephone: 760-346-7491
Last EDR Contact: 08/01/2011
Next Scheduled EDR Contact: 11/14/2011
Data Release Frequency: No Update Planned

SLIC REG 8: Spills, Leaks, Investigation & Cleanup Cost Recovery Listing
The SLIC (Spills, Leaks, Investigations and Cleanup) program is designed to protect and restore water quality from spills, leaks, and similar discharges.

Date of Government Version: 04/03/2008
Date Data Arrived at EDR: 04/03/2008
Date Made Active in Reports: 04/14/2008
Number of Days to Update: 11

Source: California Region Water Quality Control Board Santa Ana Region (8)
Telephone: 951-782-3298
Last EDR Contact: 09/12/2011
Next Scheduled EDR Contact: 12/26/2011
Data Release Frequency: No Update Planned

SLIC REG 9: Spills, Leaks, Investigation & Cleanup Cost Recovery Listing
The SLIC (Spills, Leaks, Investigations and Cleanup) program is designed to protect and restore water quality from spills, leaks, and similar discharges.

Date of Government Version: 09/10/2007
Date Data Arrived at EDR: 09/11/2007
Date Made Active in Reports: 09/28/2007
Number of Days to Update: 17

Source: California Regional Water Quality Control Board San Diego Region (9)
Telephone: 858-467-2980
Last EDR Contact: 08/08/2011
Next Scheduled EDR Contact: 11/21/2011
Data Release Frequency: No Update Planned

State and tribal registered storage tank lists

FEMA UST: Underground Storage Tank Listing
A listing of all FEMA owned underground storage tanks.

Date of Government Version: 05/15/2017
Date Data Arrived at EDR: 05/30/2017
Date Made Active in Reports: 10/13/2017
Number of Days to Update: 136

Source: FEMA
Telephone: 202-646-5797
Last EDR Contact: 07/10/2019
Next Scheduled EDR Contact: 10/21/2019
Data Release Frequency: Varies

MILITARY UST SITES: Military UST Sites (GEOTRACKER)
Military ust sites

Date of Government Version: 06/10/2019
Date Data Arrived at EDR: 06/11/2019
Date Made Active in Reports: 07/24/2019
Number of Days to Update: 43

Source: State Water Resources Control Board
Telephone: 866-480-1028
Last EDR Contact: 06/11/2019
Next Scheduled EDR Contact: 09/23/2019
Data Release Frequency: Varies

UST CLOSURE: Proposed Closure of Underground Storage Tank (UST) Cases

UST cases that are being considered for closure by either the State Water Resources Control Board or the Executive Director have been posted for a 60-day public comment period. UST Case Closures being proposed for consideration by the State Water Resources Control Board. These are primarily UST cases that meet closure criteria under the decisional framework in State Water Board Resolution No. 92-49 and other Board orders. UST Case Closures proposed for consideration by the Executive Director pursuant to State Water Board Resolution No. 2012-0061. These are cases that meet the criteria of the Low-Threat UST Case Closure Policy. UST Case Closure Review Denials and Approved Orders.

Date of Government Version: 06/10/2019
Date Data Arrived at EDR: 06/12/2019
Date Made Active in Reports: 07/23/2019
Number of Days to Update: 41

Source: State Water Resources Control Board
Telephone: 916-327-7844
Last EDR Contact: 06/12/2019
Next Scheduled EDR Contact: 09/23/2019
Data Release Frequency: Varies

UST: Active UST Facilities

Active UST facilities gathered from the local regulatory agencies

Date of Government Version: 06/10/2019
Date Data Arrived at EDR: 06/11/2019
Date Made Active in Reports: 07/23/2019
Number of Days to Update: 42

Source: SWRCB
Telephone: 916-341-5851
Last EDR Contact: 06/11/2019
Next Scheduled EDR Contact: 09/23/2019
Data Release Frequency: Semi-Annually

AST: Aboveground Petroleum Storage Tank Facilities

A listing of aboveground storage tank petroleum storage tank locations.

Date of Government Version: 07/06/2016
Date Data Arrived at EDR: 07/12/2016
Date Made Active in Reports: 09/19/2016
Number of Days to Update: 69

Source: California Environmental Protection Agency
Telephone: 916-327-5092
Last EDR Contact: 06/17/2019
Next Scheduled EDR Contact: 09/30/2019
Data Release Frequency: Varies

INDIAN UST R1: Underground Storage Tanks on Indian Land

The Indian Underground Storage Tank (UST) database provides information about underground storage tanks on Indian land in EPA Region 1 (Connecticut, Maine, Massachusetts, New Hampshire, Rhode Island, Vermont and ten Tribal Nations).

Date of Government Version: 10/03/2018
Date Data Arrived at EDR: 03/07/2019
Date Made Active in Reports: 05/01/2019
Number of Days to Update: 55

Source: EPA, Region 1
Telephone: 617-918-1313
Last EDR Contact: 07/24/2019
Next Scheduled EDR Contact: 11/04/2019
Data Release Frequency: Varies

INDIAN UST R10: Underground Storage Tanks on Indian Land

The Indian Underground Storage Tank (UST) database provides information about underground storage tanks on Indian land in EPA Region 10 (Alaska, Idaho, Oregon, Washington, and Tribal Nations).

Date of Government Version: 10/17/2018
Date Data Arrived at EDR: 03/07/2019
Date Made Active in Reports: 05/01/2019
Number of Days to Update: 55

Source: EPA Region 10
Telephone: 206-553-2857
Last EDR Contact: 07/24/2019
Next Scheduled EDR Contact: 11/04/2019
Data Release Frequency: Varies

INDIAN UST R9: Underground Storage Tanks on Indian Land

The Indian Underground Storage Tank (UST) database provides information about underground storage tanks on Indian land in EPA Region 9 (Arizona, California, Hawaii, Nevada, the Pacific Islands, and Tribal Nations).

Date of Government Version: 10/10/2018
Date Data Arrived at EDR: 03/08/2019
Date Made Active in Reports: 05/01/2019
Number of Days to Update: 54

Source: EPA Region 9
Telephone: 415-972-3368
Last EDR Contact: 07/24/2019
Next Scheduled EDR Contact: 11/04/2019
Data Release Frequency: Varies

INDIAN UST R8: Underground Storage Tanks on Indian Land
The Indian Underground Storage Tank (UST) database provides information about underground storage tanks on Indian land in EPA Region 8 (Colorado, Montana, North Dakota, South Dakota, Utah, Wyoming and 27 Tribal Nations).

Date of Government Version: 10/16/2018
Date Data Arrived at EDR: 03/07/2019
Date Made Active in Reports: 05/01/2019
Number of Days to Update: 55

Source: EPA Region 8
Telephone: 303-312-6137
Last EDR Contact: 04/26/2019
Next Scheduled EDR Contact: 08/05/2019
Data Release Frequency: Varies

INDIAN UST R4: Underground Storage Tanks on Indian Land
The Indian Underground Storage Tank (UST) database provides information about underground storage tanks on Indian land in EPA Region 4 (Alabama, Florida, Georgia, Kentucky, Mississippi, North Carolina, South Carolina, Tennessee and Tribal Nations)

Date of Government Version: 09/24/2018
Date Data Arrived at EDR: 03/12/2019
Date Made Active in Reports: 05/01/2019
Number of Days to Update: 50

Source: EPA Region 4
Telephone: 404-562-9424
Last EDR Contact: 07/23/2019
Next Scheduled EDR Contact: 11/04/2019
Data Release Frequency: Varies

INDIAN UST R5: Underground Storage Tanks on Indian Land
The Indian Underground Storage Tank (UST) database provides information about underground storage tanks on Indian land in EPA Region 5 (Michigan, Minnesota and Wisconsin and Tribal Nations).

Date of Government Version: 10/12/2018
Date Data Arrived at EDR: 03/07/2019
Date Made Active in Reports: 05/01/2019
Number of Days to Update: 55

Source: EPA Region 5
Telephone: 312-886-6136
Last EDR Contact: 07/24/2019
Next Scheduled EDR Contact: 11/04/2019
Data Release Frequency: Varies

INDIAN UST R6: Underground Storage Tanks on Indian Land
The Indian Underground Storage Tank (UST) database provides information about underground storage tanks on Indian land in EPA Region 6 (Louisiana, Arkansas, Oklahoma, New Mexico, Texas and 65 Tribes).

Date of Government Version: 11/01/2018
Date Data Arrived at EDR: 03/07/2019
Date Made Active in Reports: 05/01/2019
Number of Days to Update: 55

Source: EPA Region 6
Telephone: 214-665-7591
Last EDR Contact: 07/24/2019
Next Scheduled EDR Contact: 11/04/2019
Data Release Frequency: Varies

INDIAN UST R7: Underground Storage Tanks on Indian Land
The Indian Underground Storage Tank (UST) database provides information about underground storage tanks on Indian land in EPA Region 7 (Iowa, Kansas, Missouri, Nebraska, and 9 Tribal Nations).

Date of Government Version: 11/07/2018
Date Data Arrived at EDR: 03/07/2019
Date Made Active in Reports: 05/01/2019
Number of Days to Update: 55

Source: EPA Region 7
Telephone: 913-551-7003
Last EDR Contact: 07/24/2019
Next Scheduled EDR Contact: 11/04/2019
Data Release Frequency: Varies

State and tribal voluntary cleanup sites

VCP: Voluntary Cleanup Program Properties
Contains low threat level properties with either confirmed or unconfirmed releases and the project proponents have request that DTSC oversee investigation and/or cleanup activities and have agreed to provide coverage for DTSC's costs.

Date of Government Version: 04/29/2019
Date Data Arrived at EDR: 04/30/2019
Date Made Active in Reports: 06/27/2019
Number of Days to Update: 58

Source: Department of Toxic Substances Control
Telephone: 916-323-3400
Last EDR Contact: 04/30/2019
Next Scheduled EDR Contact: 08/12/2019
Data Release Frequency: Quarterly

INDIAN VCP R7: Voluntary Cleanup Priority Lisitng
A listing of voluntary cleanup priority sites located on Indian Land located in Region 7.

Date of Government Version: 03/20/2008
Date Data Arrived at EDR: 04/22/2008
Date Made Active in Reports: 05/19/2008
Number of Days to Update: 27

Source: EPA, Region 7
Telephone: 913-551-7365
Last EDR Contact: 04/20/2009
Next Scheduled EDR Contact: 07/20/2009
Data Release Frequency: Varies

INDIAN VCP R1: Voluntary Cleanup Priority Listing
A listing of voluntary cleanup priority sites located on Indian Land located in Region 1.

Date of Government Version: 07/27/2015
Date Data Arrived at EDR: 09/29/2015
Date Made Active in Reports: 02/18/2016
Number of Days to Update: 142

Source: EPA, Region 1
Telephone: 617-918-1102
Last EDR Contact: 06/20/2019
Next Scheduled EDR Contact: 10/07/2019
Data Release Frequency: Varies

State and tribal Brownfields sites

BROWNFIELDS: Considered Brownfieds Sites Listing
A listing of sites the SWRCB considers to be Brownfields since these are sites have come to them through the MOA Process.

Date of Government Version: 03/25/2019
Date Data Arrived at EDR: 03/26/2019
Date Made Active in Reports: 04/29/2019
Number of Days to Update: 34

Source: State Water Resources Control Board
Telephone: 916-323-7905
Last EDR Contact: 06/25/2019
Next Scheduled EDR Contact: 10/07/2019
Data Release Frequency: Quarterly

ADDITIONAL ENVIRONMENTAL RECORDS

Local Brownfield lists

US BROWNFIELDS: A Listing of Brownfields Sites
Brownfields are real property, the expansion, redevelopment, or reuse of which may be complicated by the presence or potential presence of a hazardous substance, pollutant, or contaminant. Cleaning up and reinvesting in these properties takes development pressures off of undeveloped, open land, and both improves and protects the environment. Assessment, Cleanup and Redevelopment Exchange System (ACRES) stores information reported by EPA Brownfields grant recipients on brownfields properties assessed or cleaned up with grant funding as well as information on Targeted Brownfields Assessments performed by EPA Regions. A listing of ACRES Brownfield sites is obtained from Cleanups in My Community. Cleanups in My Community provides information on Brownfields properties for which information is reported back to EPA, as well as areas served by Brownfields grant programs.

Date of Government Version: 12/17/2018
Date Data Arrived at EDR: 12/18/2018
Date Made Active in Reports: 01/11/2019
Number of Days to Update: 24

Source: Environmental Protection Agency
Telephone: 202-566-2777
Last EDR Contact: 06/04/2019
Next Scheduled EDR Contact: 09/30/2019
Data Release Frequency: Semi-Annually

Local Lists of Landfill / Solid Waste Disposal Sites

WMUDS/SWAT: Waste Management Unit Database
Waste Management Unit Database System. WMUDS is used by the State Water Resources Control Board staff and the Regional Water Quality Control Boards for program tracking and inventory of waste management units. WMUDS is composed of the following databases: Facility Information, Scheduled Inspections Information, Waste Management Unit Information, SWAT Program Information, SWAT Report Summary Information, SWAT Report Summary Data, Chapter 15 (formerly Subchapter 15) Information, Chapter 15 Monitoring Parameters, TPCA Program Information, RCRA Program Information, Closure Information, and Interested Parties Information.

Date of Government Version: 04/01/2000
Date Data Arrived at EDR: 04/10/2000
Date Made Active in Reports: 05/10/2000
Number of Days to Update: 30

Source: State Water Resources Control Board
Telephone: 916-227-4448
Last EDR Contact: 04/25/2019
Next Scheduled EDR Contact: 08/12/2019
Data Release Frequency: No Update Planned

SWRCY: Recycler Database
A listing of recycling facilities in California.

Date of Government Version: 03/11/2019
Date Data Arrived at EDR: 03/13/2019
Date Made Active in Reports: 04/30/2019
Number of Days to Update: 48

Source: Department of Conservation
Telephone: 916-323-3836
Last EDR Contact: 06/12/2019
Next Scheduled EDR Contact: 09/23/2019
Data Release Frequency: Quarterly

HAULERS: Registered Waste Tire Haulers Listing
A listing of registered waste tire haulers.

Date of Government Version: 03/26/2019
Date Data Arrived at EDR: 03/27/2019
Date Made Active in Reports: 04/30/2019
Number of Days to Update: 34

Source: Integrated Waste Management Board
Telephone: 916-341-6422
Last EDR Contact: 05/09/2019
Next Scheduled EDR Contact: 08/26/2019
Data Release Frequency: Varies

INDIAN ODI: Report on the Status of Open Dumps on Indian Lands
Location of open dumps on Indian land.

Date of Government Version: 12/31/1998
Date Data Arrived at EDR: 12/03/2007
Date Made Active in Reports: 01/24/2008
Number of Days to Update: 52

Source: Environmental Protection Agency
Telephone: 703-308-8245
Last EDR Contact: 04/26/2019
Next Scheduled EDR Contact: 08/12/2019
Data Release Frequency: Varies

DEBRIS REGION 9: Torres Martinez Reservation Illegal Dump Site Locations
A listing of illegal dump sites location on the Torres Martinez Indian Reservation located in eastern Riverside County and northern Imperial County, California.

Date of Government Version: 01/12/2009
Date Data Arrived at EDR: 05/07/2009
Date Made Active in Reports: 09/21/2009
Number of Days to Update: 137

Source: EPA, Region 9
Telephone: 415-947-4219
Last EDR Contact: 07/19/2019
Next Scheduled EDR Contact: 11/04/2019
Data Release Frequency: No Update Planned

ODI: Open Dump Inventory
An open dump is defined as a disposal facility that does not comply with one or more of the Part 257 or Part 258 Subtitle D Criteria.

Date of Government Version: 06/30/1985
Date Data Arrived at EDR: 08/09/2004
Date Made Active in Reports: 09/17/2004
Number of Days to Update: 39

Source: Environmental Protection Agency
Telephone: 800-424-9346
Last EDR Contact: 06/09/2004
Next Scheduled EDR Contact: N/A
Data Release Frequency: No Update Planned

IHS OPEN DUMPS: Open Dumps on Indian Land
A listing of all open dumps located on Indian Land in the United States.

Date of Government Version: 04/01/2014
Date Data Arrived at EDR: 08/06/2014
Date Made Active in Reports: 01/29/2015
Number of Days to Update: 176

Source: Department of Health & Human Serivces, Indian Health Service
Telephone: 301-443-1452
Last EDR Contact: 04/23/2019
Next Scheduled EDR Contact: 08/12/2019
Data Release Frequency: Varies

Local Lists of Hazardous waste / Contaminated Sites

US HIST CDL: National Clandestine Laboratory Register

A listing of clandestine drug lab locations that have been removed from the DEAs National Clandestine Laboratory Register.

Date of Government Version: 02/24/2019
Date Data Arrived at EDR: 02/26/2019
Date Made Active in Reports: 04/17/2019
Number of Days to Update: 50

Source: Drug Enforcement Administration
Telephone: 202-307-1000
Last EDR Contact: 05/24/2019
Next Scheduled EDR Contact: 09/09/2019
Data Release Frequency: No Update Planned

HIST CAL-SITES: Calsites Database

The Calsites database contains potential or confirmed hazardous substance release properties. In 1996, California EPA reevaluated and significantly reduced the number of sites in the Calsites database. No longer updated by the state agency. It has been replaced by ENVIROSTOR.

Date of Government Version: 08/08/2005
Date Data Arrived at EDR: 08/03/2006
Date Made Active in Reports: 08/24/2006
Number of Days to Update: 21

Source: Department of Toxic Substance Control
Telephone: 916-323-3400
Last EDR Contact: 02/23/2009
Next Scheduled EDR Contact: 05/25/2009
Data Release Frequency: No Update Planned

SCH: School Property Evaluation Program

This category contains proposed and existing school sites that are being evaluated by DTSC for possible hazardous materials contamination. In some cases, these properties may be listed in the CalSites category depending on the level of threat to public health and safety or the environment they pose.

Date of Government Version: 04/29/2019
Date Data Arrived at EDR: 04/30/2019
Date Made Active in Reports: 06/27/2019
Number of Days to Update: 58

Source: Department of Toxic Substances Control
Telephone: 916-323-3400
Last EDR Contact: 04/30/2019
Next Scheduled EDR Contact: 08/12/2019
Data Release Frequency: Quarterly

CDL: Clandestine Drug Labs

A listing of drug lab locations. Listing of a location in this database does not indicate that any illegal drug lab materials were or were not present there, and does not constitute a determination that the location either requires or does not require additional cleanup work.

Date of Government Version: 12/31/2017
Date Data Arrived at EDR: 06/12/2018
Date Made Active in Reports: 08/06/2018
Number of Days to Update: 55

Source: Department of Toxic Substances Control
Telephone: 916-255-6504
Last EDR Contact: 07/08/2019
Next Scheduled EDR Contact: 10/21/2019
Data Release Frequency: Varies

CERS HAZ WASTE: CERS HAZ WASTE

List of sites in the California Environmental Protection Agency (CalEPA) Regulated Site Portal which fall under the Hazardous Chemical Management, Hazardous Waste Onsite Treatment, Household Hazardous Waste Collection, Hazardous Waste Generator, and RCRA LQ HW Generator programs.

Date of Government Version: 04/09/2019
Date Data Arrived at EDR: 04/11/2019
Date Made Active in Reports: 05/08/2019
Number of Days to Update: 27

Source: CalEPA
Telephone: 916-323-2514
Last EDR Contact: 07/23/2019
Next Scheduled EDR Contact: 11/04/2019
Data Release Frequency: Quarterly

TOXIC PITS: Toxic Pits Cleanup Act Sites

Toxic PITS Cleanup Act Sites. TOXIC PITS identifies sites suspected of containing hazardous substances where cleanup has not yet been completed.

Date of Government Version: 07/01/1995
Date Data Arrived at EDR: 08/30/1995
Date Made Active in Reports: 09/26/1995
Number of Days to Update: 27

Source: State Water Resources Control Board
Telephone: 916-227-4364
Last EDR Contact: 01/26/2009
Next Scheduled EDR Contact: 04/27/2009
Data Release Frequency: No Update Planned

US CDL: Clandestine Drug Labs

A listing of clandestine drug lab locations. The U.S. Department of Justice ("the Department") provides this web site as a public service. It contains addresses of some locations where law enforcement agencies reported they found chemicals or other items that indicated the presence of either clandestine drug laboratories or dumpsites. In most cases, the source of the entries is not the Department, and the Department has not verified the entry and does not guarantee its accuracy. Members of the public must verify the accuracy of all entries by, for example, contacting local law enforcement and local health departments.

Date of Government Version: 02/24/2019
Date Data Arrived at EDR: 02/26/2019
Date Made Active in Reports: 04/17/2019
Number of Days to Update: 50

Source: Drug Enforcement Administration
Telephone: 202-307-1000
Last EDR Contact: 05/24/2019
Next Scheduled EDR Contact: 09/09/2019
Data Release Frequency: Quarterly

PFAS: PFAS Contamination Site Location Listing

A listing of PFAS contaminated sites included in the GeoTracker database.

Date of Government Version: 06/28/2019
Date Data Arrived at EDR: 06/28/2019
Date Made Active in Reports: 07/24/2019
Number of Days to Update: 26

Source: State Water Resources Control Board
Telephone: 866-480-1028
Last EDR Contact: 06/28/2019
Next Scheduled EDR Contact: 09/23/2019
Data Release Frequency: Varies

Local Lists of Registered Storage Tanks

SWEEPS UST: SWEEPS UST Listing

Statewide Environmental Evaluation and Planning System. This underground storage tank listing was updated and maintained by a company contacted by the SWRCB in the early 1990's. The listing is no longer updated or maintained. The local agency is the contact for more information on a site on the SWEEPS list.

Date of Government Version: 06/01/1994
Date Data Arrived at EDR: 07/07/2005
Date Made Active in Reports: 08/11/2005
Number of Days to Update: 35

Source: State Water Resources Control Board
Telephone: N/A
Last EDR Contact: 06/03/2005
Next Scheduled EDR Contact: N/A
Data Release Frequency: No Update Planned

UST MENDOCINO: Mendocino County UST Database

A listing of underground storage tank locations in Mendocino County.

Date of Government Version: 12/04/2018
Date Data Arrived at EDR: 12/06/2018
Date Made Active in Reports: 12/14/2018
Number of Days to Update: 8

Source: Department of Public Health
Telephone: 707-463-4466
Last EDR Contact: 05/24/2019
Next Scheduled EDR Contact: 09/09/2019
Data Release Frequency: Annually

HIST UST: Hazardous Substance Storage Container Database

The Hazardous Substance Storage Container Database is a historical listing of UST sites. Refer to local/county source for current data.

Date of Government Version: 10/15/1990
Date Data Arrived at EDR: 01/25/1991
Date Made Active in Reports: 02/12/1991
Number of Days to Update: 18

Source: State Water Resources Control Board
Telephone: 916-341-5851
Last EDR Contact: 07/26/2001
Next Scheduled EDR Contact: N/A
Data Release Frequency: No Update Planned

SAN FRANCISCO AST: Aboveground Storage Tank Site Listing
Aboveground storage tank sites

Date of Government Version: 09/11/2018
Date Data Arrived at EDR: 09/12/2018
Date Made Active in Reports: 10/11/2018
Number of Days to Update: 29

Source: San Francisco County Department of Public Health
Telephone: 415-252-3896
Last EDR Contact: 05/02/2019
Next Scheduled EDR Contact: 08/19/2019
Data Release Frequency: Varies

CERS TANKS: California Environmental Reporting System (CERS) Tanks
List of sites in the California Environmental Protection Agency (CalEPA) Regulated Site Portal which fall under the Aboveground Petroleum Storage and Underground Storage Tank regulatory programs.

Date of Government Version: 04/09/2019
Date Data Arrived at EDR: 04/11/2019
Date Made Active in Reports: 05/08/2019
Number of Days to Update: 27

Source: California Environmental Protection Agency
Telephone: 916-323-2514
Last EDR Contact: 07/23/2019
Next Scheduled EDR Contact: 11/04/2019
Data Release Frequency: Quarterly

CA FID UST: Facility Inventory Database
The Facility Inventory Database (FID) contains a historical listing of active and inactive underground storage tank locations from the State Water Resource Control Board. Refer to local/county source for current data.

Date of Government Version: 10/31/1994
Date Data Arrived at EDR: 09/05/1995
Date Made Active in Reports: 09/29/1995
Number of Days to Update: 24

Source: California Environmental Protection Agency
Telephone: 916-341-5851
Last EDR Contact: 12/28/1998
Next Scheduled EDR Contact: N/A
Data Release Frequency: No Update Planned

Local Land Records

LIENS: Environmental Liens Listing
A listing of property locations with environmental liens for California where DTSC is a lien holder.

Date of Government Version: 02/28/2019
Date Data Arrived at EDR: 03/01/2019
Date Made Active in Reports: 04/02/2019
Number of Days to Update: 32

Source: Department of Toxic Substances Control
Telephone: 916-323-3400
Last EDR Contact: 06/03/2019
Next Scheduled EDR Contact: 09/16/2019
Data Release Frequency: Varies

LIENS 2: CERCLA Lien Information
A Federal CERCLA ('Superfund') lien can exist by operation of law at any site or property at which EPA has spent Superfund monies. These monies are spent to investigate and address releases and threatened releases of contamination. CERCLIS provides information as to the identity of these sites and properties.

Date of Government Version: 04/11/2019
Date Data Arrived at EDR: 04/18/2019
Date Made Active in Reports: 05/23/2019
Number of Days to Update: 35

Source: Environmental Protection Agency
Telephone: 202-564-6023
Last EDR Contact: 07/02/2019
Next Scheduled EDR Contact: 10/14/2019
Data Release Frequency: Semi-Annually

DEED: Deed Restriction Listing

Site Mitigation and Brownfields Reuse Program Facility Sites with Deed Restrictions & Hazardous Waste Management Program Facility Sites with Deed / Land Use Restriction. The DTSC Site Mitigation and Brownfields Reuse Program (SMBRP) list includes sites cleaned up under the program's oversight and generally does not include current or former hazardous waste facilities that required a hazardous waste facility permit. The list represents deed restrictions that are active. Some sites have multiple deed restrictions. The DTSC Hazardous Waste Management Program (HWMP) has developed a list of current or former hazardous waste facilities that have a recorded land use restriction at the local county recorder's office. The land use restrictions on this list were required by the DTSC HWMP as a result of the presence of hazardous substances that remain on site after the facility (or part of the facility) has been closed or cleaned up. The types of land use restriction include deed notice, deed restriction, or a land use restriction that binds current and future owners.

Date of Government Version: 03/04/2019
Date Data Arrived at EDR: 03/05/2019
Date Made Active in Reports: 04/01/2019
Number of Days to Update: 27

Source: DTSC and SWRCB
Telephone: 916-323-3400
Last EDR Contact: 06/04/2019
Next Scheduled EDR Contact: 09/16/2019
Data Release Frequency: Semi-Annually

Records of Emergency Release Reports

HMIRS: Hazardous Materials Information Reporting System

Hazardous Materials Incident Report System. HMIRS contains hazardous material spill incidents reported to DOT.

Date of Government Version: 03/25/2019
Date Data Arrived at EDR: 03/26/2019
Date Made Active in Reports: 05/14/2019
Number of Days to Update: 49

Source: U.S. Department of Transportation
Telephone: 202-366-4555
Last EDR Contact: 06/26/2019
Next Scheduled EDR Contact: 10/07/2019
Data Release Frequency: Quarterly

CHMIRS: California Hazardous Material Incident Report System

California Hazardous Material Incident Reporting System. CHMIRS contains information on reported hazardous material incidents (accidental releases or spills).

Date of Government Version: 10/24/2018
Date Data Arrived at EDR: 01/24/2019
Date Made Active in Reports: 03/05/2019
Number of Days to Update: 40

Source: Office of Emergency Services
Telephone: 916-845-8400
Last EDR Contact: 06/24/2019
Next Scheduled EDR Contact: 08/05/2019
Data Release Frequency: Semi-Annually

LDS: Land Disposal Sites Listing (GEOTRACKER)

Land Disposal sites (Landfills) included in GeoTracker. GeoTracker is the Water Boards data management system for sites that impact, or have the potential to impact, water quality in California, with emphasis on groundwater.

Date of Government Version: 12/10/2018
Date Data Arrived at EDR: 12/11/2018
Date Made Active in Reports: 01/15/2019
Number of Days to Update: 35

Source: State Water Qualilty Control Board
Telephone: 866-480-1028
Last EDR Contact: 06/11/2019
Next Scheduled EDR Contact: 09/23/2019
Data Release Frequency: Quarterly

MCS: Military Cleanup Sites Listing (GEOTRACKER)

Military sites (consisting of: Military UST sites; Military Privatized sites; and Military Cleanup sites [formerly known as DoD non UST]) included in GeoTracker. GeoTracker is the Water Boards data management system for sites that impact, or have the potential to impact, water quality in California, with emphasis on groundwater.

Date of Government Version: 06/10/2019
Date Data Arrived at EDR: 06/11/2019
Date Made Active in Reports: 07/24/2019
Number of Days to Update: 43

Source: State Water Resources Control Board
Telephone: 866-480-1028
Last EDR Contact: 06/11/2019
Next Scheduled EDR Contact: 09/23/2019
Data Release Frequency: Quarterly

SPILLS 90: SPILLS90 data from FirstSearch

Spills 90 includes those spill and release records available exclusively from FirstSearch databases. Typically, they may include chemical, oil and/or hazardous substance spills recorded after 1990. Duplicate records that are already included in EDR incident and release records are not included in Spills 90.

Date of Government Version: 06/06/2012
Date Data Arrived at EDR: 01/03/2013
Date Made Active in Reports: 02/22/2013
Number of Days to Update: 50

Source: FirstSearch
Telephone: N/A
Last EDR Contact: 01/03/2013
Next Scheduled EDR Contact: N/A
Data Release Frequency: No Update Planned

Other Ascertainable Records

RCRA NonGen / NLR: RCRA - Non Generators / No Longer Regulated

RCRAInfo is EPA's comprehensive information system, providing access to data supporting the Resource Conservation and Recovery Act (RCRA) of 1976 and the Hazardous and Solid Waste Amendments (HSWA) of 1984. The database includes selective information on sites which generate, transport, store, treat and/or dispose of hazardous waste as defined by the Resource Conservation and Recovery Act (RCRA). Non-Generators do not presently generate hazardous waste.

Date of Government Version: 03/25/2019
Date Data Arrived at EDR: 03/27/2019
Date Made Active in Reports: 04/17/2019
Number of Days to Update: 21

Source: Environmental Protection Agency
Telephone: (415) 495-8895
Last EDR Contact: 06/26/2019
Next Scheduled EDR Contact: 10/07/2019
Data Release Frequency: Quarterly

FUDS: Formerly Used Defense Sites

The listing includes locations of Formerly Used Defense Sites properties where the US Army Corps of Engineers is actively working or will take necessary cleanup actions.

Date of Government Version: 03/07/2019
Date Data Arrived at EDR: 04/03/2019
Date Made Active in Reports: 05/23/2019
Number of Days to Update: 50

Source: U.S. Army Corps of Engineers
Telephone: 202-528-4285
Last EDR Contact: 05/21/2019
Next Scheduled EDR Contact: 09/02/2019
Data Release Frequency: Varies

DOD: Department of Defense Sites

This data set consists of federally owned or administered lands, administered by the Department of Defense, that have any area equal to or greater than 640 acres of the United States, Puerto Rico, and the U.S. Virgin Islands.

Date of Government Version: 12/31/2005
Date Data Arrived at EDR: 11/10/2006
Date Made Active in Reports: 01/11/2007
Number of Days to Update: 62

Source: USGS
Telephone: 888-275-8747
Last EDR Contact: 07/09/2019
Next Scheduled EDR Contact: 10/21/2019
Data Release Frequency: Semi-Annually

FEDLAND: Federal and Indian Lands

Federally and Indian administrated lands of the United States. Lands included are administrated by: Army Corps of Engineers, Bureau of Reclamation, National Wild and Scenic River, National Wildlife Refuge, Public Domain Land, Wilderness, Wilderness Study Area, Wildlife Management Area, Bureau of Indian Affairs, Bureau of Land Management, Department of Justice, Forest Service, Fish and Wildlife Service, National Park Service.

Date of Government Version: 12/31/2005
Date Data Arrived at EDR: 02/06/2006
Date Made Active in Reports: 01/11/2007
Number of Days to Update: 339

Source: U.S. Geological Survey
Telephone: 888-275-8747
Last EDR Contact: 07/10/2019
Next Scheduled EDR Contact: 10/21/2019
Data Release Frequency: N/A

SCRD DRYCLEANERS: State Coalition for Remediation of Drycleaners Listing

The State Coalition for Remediation of Drycleaners was established in 1998, with support from the U.S. EPA Office of Superfund Remediation and Technology Innovation. It is comprised of representatives of states with established drycleaner remediation programs. Currently the member states are Alabama, Connecticut, Florida, Illinois, Kansas, Minnesota, Missouri, North Carolina, Oregon, South Carolina, Tennessee, Texas, and Wisconsin.

Date of Government Version: 01/01/2017
Date Data Arrived at EDR: 02/03/2017
Date Made Active in Reports: 04/07/2017
Number of Days to Update: 63

Source: Environmental Protection Agency
Telephone: 615-532-8599
Last EDR Contact: 05/13/2019
Next Scheduled EDR Contact: 08/26/2019
Data Release Frequency: Varies

US FIN ASSUR: Financial Assurance Information

All owners and operators of facilities that treat, store, or dispose of hazardous waste are required to provide proof that they will have sufficient funds to pay for the clean up, closure, and post-closure care of their facilities.

Date of Government Version: 03/25/2019
Date Data Arrived at EDR: 03/26/2019
Date Made Active in Reports: 05/07/2019
Number of Days to Update: 42

Source: Environmental Protection Agency
Telephone: 202-566-1917
Last EDR Contact: 06/26/2019
Next Scheduled EDR Contact: 10/07/2019
Data Release Frequency: Quarterly

EPA WATCH LIST: EPA WATCH LIST

EPA maintains a "Watch List" to facilitate dialogue between EPA, state and local environmental agencies on enforcement matters relating to facilities with alleged violations identified as either significant or high priority. Being on the Watch List does not mean that the facility has actually violated the law only that an investigation by EPA or a state or local environmental agency has led those organizations to allege that an unproven violation has in fact occurred. Being on the Watch List does not represent a higher level of concern regarding the alleged violations that were detected, but instead indicates cases requiring additional dialogue between EPA, state and local agencies - primarily because of the length of time the alleged violation has gone unaddressed or unresolved.

Date of Government Version: 08/30/2013
Date Data Arrived at EDR: 03/21/2014
Date Made Active in Reports: 06/17/2014
Number of Days to Update: 88

Source: Environmental Protection Agency
Telephone: 617-520-3000
Last EDR Contact: 05/06/2019
Next Scheduled EDR Contact: 08/19/2019
Data Release Frequency: Quarterly

2020 COR ACTION: 2020 Corrective Action Program List

The EPA has set ambitious goals for the RCRA Corrective Action program by creating the 2020 Corrective Action Universe. This RCRA cleanup baseline includes facilities expected to need corrective action. The 2020 universe contains a wide variety of sites. Some properties are heavily contaminated while others were contaminated but have since been cleaned up. Still others have not been fully investigated yet, and may require little or no remediation. Inclusion in the 2020 Universe does not necessarily imply failure on the part of a facility to meet its RCRA obligations.

Date of Government Version: 09/30/2017
Date Data Arrived at EDR: 05/08/2018
Date Made Active in Reports: 07/20/2018
Number of Days to Update: 73

Source: Environmental Protection Agency
Telephone: 703-308-4044
Last EDR Contact: 05/10/2019
Next Scheduled EDR Contact: 08/19/2019
Data Release Frequency: Varies

TSCA: Toxic Substances Control Act

Toxic Substances Control Act. TSCA identifies manufacturers and importers of chemical substances included on the TSCA Chemical Substance Inventory list. It includes data on the production volume of these substances by plant site.

Date of Government Version: 12/31/2016
Date Data Arrived at EDR: 06/21/2017
Date Made Active in Reports: 01/05/2018
Number of Days to Update: 198

Source: EPA
Telephone: 202-260-5521
Last EDR Contact: 06/18/2019
Next Scheduled EDR Contact: 09/30/2019
Data Release Frequency: Every 4 Years

TRIS: Toxic Chemical Release Inventory System

Toxic Release Inventory System. TRIS identifies facilities which release toxic chemicals to the air, water and land in reportable quantities under SARA Title III Section 313.

Date of Government Version: 12/31/2016
Date Data Arrived at EDR: 01/10/2018
Date Made Active in Reports: 01/12/2018
Number of Days to Update: 2

Source: EPA
Telephone: 202-566-0250
Last EDR Contact: 05/24/2019
Next Scheduled EDR Contact: 09/02/2019
Data Release Frequency: Annually

SSTS: Section 7 Tracking Systems

Section 7 of the Federal Insecticide, Fungicide and Rodenticide Act, as amended (92 Stat. 829) requires all registered pesticide-producing establishments to submit a report to the Environmental Protection Agency by March 1st each year. Each establishment must report the types and amounts of pesticides, active ingredients and devices being produced, and those having been produced and sold or distributed in the past year.

Date of Government Version: 12/31/2009
Date Data Arrived at EDR: 12/10/2010
Date Made Active in Reports: 02/25/2011
Number of Days to Update: 77

Source: EPA
Telephone: 202-564-4203
Last EDR Contact: 04/24/2019
Next Scheduled EDR Contact: 08/05/2019
Data Release Frequency: Annually

ROD: Records Of Decision

Record of Decision. ROD documents mandate a permanent remedy at an NPL (Superfund) site containing technical and health information to aid in the cleanup.

Date of Government Version: 04/11/2019
Date Data Arrived at EDR: 04/18/2019
Date Made Active in Reports: 05/23/2019
Number of Days to Update: 35

Source: EPA
Telephone: 703-416-0223
Last EDR Contact: 07/01/2019
Next Scheduled EDR Contact: 09/16/2019
Data Release Frequency: Annually

RMP: Risk Management Plans

When Congress passed the Clean Air Act Amendments of 1990, it required EPA to publish regulations and guidance for chemical accident prevention at facilities using extremely hazardous substances. The Risk Management Program Rule (RMP Rule) was written to implement Section 112(r) of these amendments. The rule, which built upon existing industry codes and standards, requires companies of all sizes that use certain flammable and toxic substances to develop a Risk Management Program, which includes a(n): Hazard assessment that details the potential effects of an accidental release, an accident history of the last five years, and an evaluation of worst-case and alternative accidental releases; Prevention program that includes safety precautions and maintenance, monitoring, and employee training measures; and Emergency response program that spells out emergency health care, employee training measures and procedures for informing the public and response agencies (e.g the fire department) should an accident occur.

Date of Government Version: 04/25/2019
Date Data Arrived at EDR: 05/02/2019
Date Made Active in Reports: 05/23/2019
Number of Days to Update: 21

Source: Environmental Protection Agency
Telephone: 202-564-8600
Last EDR Contact: 07/22/2019
Next Scheduled EDR Contact: 11/04/2019
Data Release Frequency: Varies

RAATS: RCRA Administrative Action Tracking System

RCRA Administration Action Tracking System. RAATS contains records based on enforcement actions issued under RCRA pertaining to major violators and includes administrative and civil actions brought by the EPA. For administration actions after September 30, 1995, data entry in the RAATS database was discontinued. EPA will retain a copy of the database for historical records. It was necessary to terminate RAATS because a decrease in agency resources made it impossible to continue to update the information contained in the database.

Date of Government Version: 04/17/1995
Date Data Arrived at EDR: 07/03/1995
Date Made Active in Reports: 08/07/1995
Number of Days to Update: 35

Source: EPA
Telephone: 202-564-4104
Last EDR Contact: 06/02/2008
Next Scheduled EDR Contact: 09/01/2008
Data Release Frequency: No Update Planned

PRP: Potentially Responsible Parties
A listing of verified Potentially Responsible Parties

Date of Government Version: 04/11/2019
Date Data Arrived at EDR: 04/18/2019
Date Made Active in Reports: 05/23/2019
Number of Days to Update: 35

Source: EPA
Telephone: 202-564-6023
Last EDR Contact: 07/01/2019
Next Scheduled EDR Contact: 08/19/2019
Data Release Frequency: Quarterly

PADS: PCB Activity Database System
PCB Activity Database. PADS Identifies generators, transporters, commercial storers and/or brokers and disposers of PCB's who are required to notify the EPA of such activities.

Date of Government Version: 03/20/2019
Date Data Arrived at EDR: 04/10/2019
Date Made Active in Reports: 05/14/2019
Number of Days to Update: 34

Source: EPA
Telephone: 202-566-0500
Last EDR Contact: 07/12/2019
Next Scheduled EDR Contact: 10/21/2019
Data Release Frequency: Annually

ICIS: Integrated Compliance Information System
The Integrated Compliance Information System (ICIS) supports the information needs of the national enforcement and compliance program as well as the unique needs of the National Pollutant Discharge Elimination System (NPDES) program.

Date of Government Version: 11/18/2016
Date Data Arrived at EDR: 11/23/2016
Date Made Active in Reports: 02/10/2017
Number of Days to Update: 79

Source: Environmental Protection Agency
Telephone: 202-564-2501
Last EDR Contact: 07/03/2019
Next Scheduled EDR Contact: 10/21/2019
Data Release Frequency: Quarterly

FTTS: FIFRA/ TSCA Tracking System - FIFRA (Federal Insecticide, Fungicide, & Rodenticide Act)/TSCA (Toxic Substances Control Act)
FTTS tracks administrative cases and pesticide enforcement actions and compliance activities related to FIFRA, TSCA and EPCRA (Emergency Planning and Community Right-to-Know Act). To maintain currency, EDR contacts the Agency on a quarterly basis.

Date of Government Version: 04/09/2009
Date Data Arrived at EDR: 04/16/2009
Date Made Active in Reports: 05/11/2009
Number of Days to Update: 25

Source: EPA/Office of Prevention, Pesticides and Toxic Substances
Telephone: 202-566-1667
Last EDR Contact: 08/18/2017
Next Scheduled EDR Contact: 12/04/2017
Data Release Frequency: No Update Planned

FTTS INSP: FIFRA/ TSCA Tracking System - FIFRA (Federal Insecticide, Fungicide, & Rodenticide Act)/TSCA (Toxic Substances Control Act)
A listing of FIFRA/TSCA Tracking System (FTTS) inspections and enforcements.

Date of Government Version: 04/09/2009
Date Data Arrived at EDR: 04/16/2009
Date Made Active in Reports: 05/11/2009
Number of Days to Update: 25

Source: EPA
Telephone: 202-566-1667
Last EDR Contact: 08/18/2017
Next Scheduled EDR Contact: 12/04/2017
Data Release Frequency: No Update Planned

MLTS: Material Licensing Tracking System
MLTS is maintained by the Nuclear Regulatory Commission and contains a list of approximately 8,100 sites which possess or use radioactive materials and which are subject to NRC licensing requirements. To maintain currency, EDR contacts the Agency on a quarterly basis.

Date of Government Version: 08/30/2016
Date Data Arrived at EDR: 09/08/2016
Date Made Active in Reports: 10/21/2016
Number of Days to Update: 43

Source: Nuclear Regulatory Commission
Telephone: 301-415-7169
Last EDR Contact: 07/22/2019
Next Scheduled EDR Contact: 11/04/2019
Data Release Frequency: Quarterly

COAL ASH DOE: Steam-Electric Plant Operation Data
A listing of power plants that store ash in surface ponds.

Date of Government Version: 12/31/2005
Date Data Arrived at EDR: 08/07/2009
Date Made Active in Reports: 10/22/2009
Number of Days to Update: 76

Source: Department of Energy
Telephone: 202-586-8719
Last EDR Contact: 06/07/2019
Next Scheduled EDR Contact: 09/16/2019
Data Release Frequency: Varies

COAL ASH EPA: Coal Combustion Residues Surface Impoundments List
A listing of coal combustion residues surface impoundments with high hazard potential ratings.

Date of Government Version: 07/01/2014
Date Data Arrived at EDR: 09/10/2014
Date Made Active in Reports: 10/20/2014
Number of Days to Update: 40

Source: Environmental Protection Agency
Telephone: N/A
Last EDR Contact: 06/07/2019
Next Scheduled EDR Contact: 09/16/2019
Data Release Frequency: Varies

PCB TRANSFORMER: PCB Transformer Registration Database
The database of PCB transformer registrations that includes all PCB registration submittals.

Date of Government Version: 05/24/2017
Date Data Arrived at EDR: 11/30/2017
Date Made Active in Reports: 12/15/2017
Number of Days to Update: 15

Source: Environmental Protection Agency
Telephone: 202-566-0517
Last EDR Contact: 04/26/2019
Next Scheduled EDR Contact: 08/05/2019
Data Release Frequency: Varies

RADINFO: Radiation Information Database
The Radiation Information Database (RADINFO) contains information about facilities that are regulated by U.S. Environmental Protection Agency (EPA) regulations for radiation and radioactivity.

Date of Government Version: 04/02/2019
Date Data Arrived at EDR: 04/02/2019
Date Made Active in Reports: 05/14/2019
Number of Days to Update: 42

Source: Environmental Protection Agency
Telephone: 202-343-9775
Last EDR Contact: 07/01/2019
Next Scheduled EDR Contact: 10/14/2019
Data Release Frequency: Quarterly

HIST FTTS: FIFRA/TSCA Tracking System Administrative Case Listing
A complete administrative case listing from the FIFRA/TSCA Tracking System (FTTS) for all ten EPA regions. The information was obtained from the National Compliance Database (NCDB). NCDB supports the implementation of FIFRA (Federal Insecticide, Fungicide, and Rodenticide Act) and TSCA (Toxic Substances Control Act). Some EPA regions are now closing out records. Because of that, and the fact that some EPA regions are not providing EPA Headquarters with updated records, it was decided to create a HIST FTTS database. It included records that may not be included in the newer FTTS database updates. This database is no longer updated.

Date of Government Version: 10/19/2006
Date Data Arrived at EDR: 03/01/2007
Date Made Active in Reports: 04/10/2007
Number of Days to Update: 40

Source: Environmental Protection Agency
Telephone: 202-564-2501
Last EDR Contact: 12/17/2007
Next Scheduled EDR Contact: 03/17/2008
Data Release Frequency: No Update Planned

HIST FTTS INSP: FIFRA/TSCA Tracking System Inspection & Enforcement Case Listing
A complete inspection and enforcement case listing from the FIFRA/TSCA Tracking System (FTTS) for all ten EPA regions. The information was obtained from the National Compliance Database (NCDB). NCDB supports the implementation of FIFRA (Federal Insecticide, Fungicide, and Rodenticide Act) and TSCA (Toxic Substances Control Act). Some EPA regions are now closing out records. Because of that, and the fact that some EPA regions are not providing EPA Headquarters with updated records, it was decided to create a HIST FTTS database. It included records that may not be included in the newer FTTS database updates. This database is no longer updated.

Date of Government Version: 10/19/2006
Date Data Arrived at EDR: 03/01/2007
Date Made Active in Reports: 04/10/2007
Number of Days to Update: 40

Source: Environmental Protection Agency
Telephone: 202-564-2501
Last EDR Contact: 12/17/2008
Next Scheduled EDR Contact: 03/17/2008
Data Release Frequency: No Update Planned

DOT OPS: Incident and Accident Data

Department of Transporation, Office of Pipeline Safety Incident and Accident data.

Date of Government Version: 12/03/2018
Date Data Arrived at EDR: 01/29/2019
Date Made Active in Reports: 03/21/2019
Number of Days to Update: 51

Source: Department of Transporation, Office of Pipeline Safety
Telephone: 202-366-4595
Last EDR Contact: 04/30/2019
Next Scheduled EDR Contact: 08/12/2019
Data Release Frequency: Quarterly

CONSENT: Superfund (CERCLA) Consent Decrees

Major legal settlements that establish responsibility and standards for cleanup at NPL (Superfund) sites. Released periodically by United States District Courts after settlement by parties to litigation matters.

Date of Government Version: 03/31/2019
Date Data Arrived at EDR: 04/23/2019
Date Made Active in Reports: 05/23/2019
Number of Days to Update: 30

Source: Department of Justice, Consent Decree Library
Telephone: Varies
Last EDR Contact: 07/08/2019
Next Scheduled EDR Contact: 10/21/2019
Data Release Frequency: Varies

BRS: Biennial Reporting System

The Biennial Reporting System is a national system administered by the EPA that collects data on the generation and management of hazardous waste. BRS captures detailed data from two groups: Large Quantity Generators (LQG) and Treatment, Storage, and Disposal Facilities.

Date of Government Version: 12/31/2015
Date Data Arrived at EDR: 02/22/2017
Date Made Active in Reports: 09/28/2017
Number of Days to Update: 218

Source: EPA/NTIS
Telephone: 800-424-9346
Last EDR Contact: 06/26/2019
Next Scheduled EDR Contact: 10/07/2019
Data Release Frequency: Biennially

INDIAN RESERV: Indian Reservations

This map layer portrays Indian administered lands of the United States that have any area equal to or greater than 640 acres.

Date of Government Version: 12/31/2014
Date Data Arrived at EDR: 07/14/2015
Date Made Active in Reports: 01/10/2017
Number of Days to Update: 546

Source: USGS
Telephone: 202-208-3710
Last EDR Contact: 07/10/2019
Next Scheduled EDR Contact: 10/21/2019
Data Release Frequency: Semi-Annually

FUSRAP: Formerly Utilized Sites Remedial Action Program

DOE established the Formerly Utilized Sites Remedial Action Program (FUSRAP) in 1974 to remediate sites where radioactive contamination remained from Manhattan Project and early U.S. Atomic Energy Commission (AEC) operations.

Date of Government Version: 08/08/2017
Date Data Arrived at EDR: 09/11/2018
Date Made Active in Reports: 09/14/2018
Number of Days to Update: 3

Source: Department of Energy
Telephone: 202-586-3559
Last EDR Contact: 05/02/2019
Next Scheduled EDR Contact: 08/19/2019
Data Release Frequency: Varies

UMTRA: Uranium Mill Tailings Sites

Uranium ore was mined by private companies for federal government use in national defense programs. When the mills shut down, large piles of the sand-like material (mill tailings) remain after uranium has been extracted from the ore. Levels of human exposure to radioactive materials from the piles are low; however, in some cases tailings were used as construction materials before the potential health hazards of the tailings were recognized.

Date of Government Version: 06/23/2017
Date Data Arrived at EDR: 10/11/2017
Date Made Active in Reports: 11/03/2017
Number of Days to Update: 23

Source: Department of Energy
Telephone: 505-845-0011
Last EDR Contact: 05/24/2019
Next Scheduled EDR Contact: 09/02/2019
Data Release Frequency: Varies

LEAD SMELTER 1: Lead Smelter Sites
A listing of former lead smelter site locations.

Date of Government Version: 04/11/2019
Date Data Arrived at EDR: 04/18/2019
Date Made Active in Reports: 05/14/2019
Number of Days to Update: 26

Source: Environmental Protection Agency
Telephone: 703-603-8787
Last EDR Contact: 07/01/2019
Next Scheduled EDR Contact: 10/14/2019
Data Release Frequency: Varies

LEAD SMELTER 2: Lead Smelter Sites
A list of several hundred sites in the U.S. where secondary lead smelting was done from 1931and 1964. These sites may pose a threat to public health through ingestion or inhalation of contaminated soil or dust

Date of Government Version: 04/05/2001
Date Data Arrived at EDR: 10/27/2010
Date Made Active in Reports: 12/02/2010
Number of Days to Update: 36

Source: American Journal of Public Health
Telephone: 703-305-6451
Last EDR Contact: 12/02/2009
Next Scheduled EDR Contact: N/A
Data Release Frequency: No Update Planned

US AIRS (AFS): Aerometric Information Retrieval System Facility Subsystem (AFS)
The database is a sub-system of Aerometric Information Retrieval System (AIRS). AFS contains compliance data on air pollution point sources regulated by the U.S. EPA and/or state and local air regulatory agencies. This information comes from source reports by various stationary sources of air pollution, such as electric power plants, steel mills, factories, and universities, and provides information about the air pollutants they produce. Action, air program, air program pollutant, and general level plant data. It is used to track emissions and compliance data from industrial plants.

Date of Government Version: 10/12/2016
Date Data Arrived at EDR: 10/26/2016
Date Made Active in Reports: 02/03/2017
Number of Days to Update: 100

Source: EPA
Telephone: 202-564-2496
Last EDR Contact: 09/26/2017
Next Scheduled EDR Contact: 01/08/2018
Data Release Frequency: Annually

US AIRS MINOR: Air Facility System Data
A listing of minor source facilities.

Date of Government Version: 10/12/2016
Date Data Arrived at EDR: 10/26/2016
Date Made Active in Reports: 02/03/2017
Number of Days to Update: 100

Source: EPA
Telephone: 202-564-2496
Last EDR Contact: 09/26/2017
Next Scheduled EDR Contact: 01/08/2018
Data Release Frequency: Annually

US MINES: Mines Master Index File
Contains all mine identification numbers issued for mines active or opened since 1971. The data also includes violation information.

Date of Government Version: 11/27/2018
Date Data Arrived at EDR: 02/27/2019
Date Made Active in Reports: 04/01/2019
Number of Days to Update: 33

Source: Department of Labor, Mine Safety and Health Administration
Telephone: 303-231-5959
Last EDR Contact: 05/29/2019
Next Scheduled EDR Contact: 09/09/2019
Data Release Frequency: Semi-Annually

US MINES 2: Ferrous and Nonferrous Metal Mines Database Listing
This map layer includes ferrous (ferrous metal mines are facilities that extract ferrous metals, such as iron ore or molybdenum) and nonferrous (Nonferrous metal mines are facilities that extract nonferrous metals, such as gold, silver, copper, zinc, and lead) metal mines in the United States.

Date of Government Version: 12/05/2005
Date Data Arrived at EDR: 02/29/2008
Date Made Active in Reports: 04/18/2008
Number of Days to Update: 49

Source: USGS
Telephone: 703-648-7709
Last EDR Contact: 05/31/2019
Next Scheduled EDR Contact: 09/09/2019
Data Release Frequency: Varies

US MINES 3: Active Mines & Mineral Plants Database Listing

Active Mines and Mineral Processing Plant operations for commodities monitored by the Minerals Information Team of the USGS.

Date of Government Version: 04/14/2011
Date Data Arrived at EDR: 06/08/2011
Date Made Active in Reports: 09/13/2011
Number of Days to Update: 97

Source: USGS
Telephone: 703-648-7709
Last EDR Contact: 05/31/2019
Next Scheduled EDR Contact: 09/09/2019
Data Release Frequency: Varies

ABANDONED MINES: Abandoned Mines

An inventory of land and water impacted by past mining (primarily coal mining) is maintained by OSMRE to provide information needed to implement the Surface Mining Control and Reclamation Act of 1977 (SMCRA). The inventory contains information on the location, type, and extent of AML impacts, as well as, information on the cost associated with the reclamation of those problems. The inventory is based upon field surveys by State, Tribal, and OSMRE program officials. It is dynamic to the extent that it is modified as new problems are identified and existing problems are reclaimed.

Date of Government Version: 03/27/2019
Date Data Arrived at EDR: 03/28/2019
Date Made Active in Reports: 05/01/2019
Number of Days to Update: 34

Source: Department of Interior
Telephone: 202-208-2609
Last EDR Contact: 06/19/2019
Next Scheduled EDR Contact: 09/23/2019
Data Release Frequency: Quarterly

FINDS: Facility Index System/Facility Registry System

Facility Index System. FINDS contains both facility information and 'pointers' to other sources that contain more detail. EDR includes the following FINDS databases in this report: PCS (Permit Compliance System), AIRS (Aerometric Information Retrieval System), DOCKET (Enforcement Docket used to manage and track information on civil judicial enforcement cases for all environmental statutes), FURS (Federal Underground Injection Control), C-DOCKET (Criminal Docket System used to track criminal enforcement actions for all environmental statutes), FFIS (Federal Facilities Information System), STATE (State Environmental Laws and Statutes), and PADS (PCB Activity Data System).

Date of Government Version: 02/15/2019
Date Data Arrived at EDR: 03/05/2019
Date Made Active in Reports: 03/15/2019
Number of Days to Update: 10

Source: EPA
Telephone: (415) 947-8000
Last EDR Contact: 06/05/2019
Next Scheduled EDR Contact: 09/16/2019
Data Release Frequency: Quarterly

DOCKET HWC: Hazardous Waste Compliance Docket Listing

A complete list of the Federal Agency Hazardous Waste Compliance Docket Facilities.

Date of Government Version: 05/31/2018
Date Data Arrived at EDR: 07/26/2018
Date Made Active in Reports: 10/05/2018
Number of Days to Update: 71

Source: Environmental Protection Agency
Telephone: 202-564-0527
Last EDR Contact: 05/24/2019
Next Scheduled EDR Contact: 09/09/2019
Data Release Frequency: Varies

UXO: Unexploded Ordnance Sites

A listing of unexploded ordnance site locations

Date of Government Version: 12/31/2017
Date Data Arrived at EDR: 01/17/2019
Date Made Active in Reports: 04/01/2019
Number of Days to Update: 74

Source: Department of Defense
Telephone: 703-704-1564
Last EDR Contact: 07/15/2019
Next Scheduled EDR Contact: 10/28/2019
Data Release Frequency: Varies

ECHO: Enforcement & Compliance History Information
ECHO provides integrated compliance and enforcement information for about 800,000 regulated facilities nationwide.

Date of Government Version: 04/07/2019
Date Data Arrived at EDR: 04/09/2019
Date Made Active in Reports: 05/23/2019
Number of Days to Update: 44

Source: Environmental Protection Agency
Telephone: 202-564-2280
Last EDR Contact: 07/09/2019
Next Scheduled EDR Contact: 10/21/2019
Data Release Frequency: Quarterly

FUELS PROGRAM: EPA Fuels Program Registered Listing
This listing includes facilities that are registered under the Part 80 (Code of Federal Regulations) EPA Fuels Programs. All companies now are required to submit new and updated registrations.

Date of Government Version: 02/19/2019
Date Data Arrived at EDR: 02/21/2019
Date Made Active in Reports: 04/01/2019
Number of Days to Update: 39

Source: EPA
Telephone: 800-385-6164
Last EDR Contact: 05/21/2019
Next Scheduled EDR Contact: 09/02/2019
Data Release Frequency: Quarterly

CA BOND EXP. PLAN: Bond Expenditure Plan
Department of Health Services developed a site-specific expenditure plan as the basis for an appropriation of Hazardous Substance Cleanup Bond Act funds. It is not updated.

Date of Government Version: 01/01/1989
Date Data Arrived at EDR: 07/27/1994
Date Made Active in Reports: 08/02/1994
Number of Days to Update: 6

Source: Department of Health Services
Telephone: 916-255-2118
Last EDR Contact: 05/31/1994
Next Scheduled EDR Contact: N/A
Data Release Frequency: No Update Planned

CORTESE: "Cortese" Hazardous Waste & Substances Sites List
The sites for the list are designated by the State Water Resource Control Board (LUST), the Integrated Waste Board (SWF/LS), and the Department of Toxic Substances Control (Cal-Sites).

Date of Government Version: 03/25/2019
Date Data Arrived at EDR: 03/26/2019
Date Made Active in Reports: 05/01/2019
Number of Days to Update: 36

Source: CAL EPA/Office of Emergency Information
Telephone: 916-323-3400
Last EDR Contact: 06/25/2019
Next Scheduled EDR Contact: 10/07/2019
Data Release Frequency: Quarterly

CUPA SAN FRANCISCO CO: CUPA Facility Listing
Cupa facilities

Date of Government Version: 04/18/2019
Date Data Arrived at EDR: 04/19/2019
Date Made Active in Reports: 04/30/2019
Number of Days to Update: 11

Source: San Francisco County Department of Environmental Health
Telephone: 415-252-3896
Last EDR Contact: 04/18/2019
Next Scheduled EDR Contact: 08/19/2019
Data Release Frequency: Varies

CUPA LIVERMORE-PLEASANTON: CUPA Facility Listing
list of facilities associated with the various CUPA programs in Livermore-Pleasanton

Date of Government Version: 05/01/2019
Date Data Arrived at EDR: 05/14/2019
Date Made Active in Reports: 07/17/2019
Number of Days to Update: 64

Source: Livermore-Pleasanton Fire Department
Telephone: 925-454-2361
Last EDR Contact: 05/14/2019
Next Scheduled EDR Contact: 08/26/2019
Data Release Frequency: Varies

DRYCLEAN AVAQMD: Antelope Valley Air Quality Management District Drycleaner Listing
A listing of dry cleaners in the Antelope Valley Air Quality Management District.

Date of Government Version: 02/27/2019
Date Data Arrived at EDR: 02/28/2019
Date Made Active in Reports: 04/01/2019
Number of Days to Update: 32

Source: Antelope Valley Air Quality Management District
Telephone: 661-723-8070
Last EDR Contact: 06/03/2019
Next Scheduled EDR Contact: 09/16/2019
Data Release Frequency: Varies

DRYCLEANERS: Cleaner Facilities

A list of drycleaner related facilities that have EPA ID numbers. These are facilities with certain SIC codes: power laundries, family and commercial; garment pressing and cleaner's agents; linen supply; coin-operated laundries and cleaning; drycleaning plants, except rugs; carpet and upholster cleaning; industrial launderers; laundry and garment services.

Date of Government Version: 03/01/2019
Date Data Arrived at EDR: 04/25/2019
Date Made Active in Reports: 05/30/2019
Number of Days to Update: 35

Source: Department of Toxic Substance Control
Telephone: 916-327-4498
Last EDR Contact: 06/03/2019
Next Scheduled EDR Contact: 09/16/2019
Data Release Frequency: Annually

DRYCLEAN SOUTH COAST: South Coast Air Quality Management District Drycleaner Listing

A listing of dry cleaners in the South Coast Air Quality Management District

Date of Government Version: 03/19/2019
Date Data Arrived at EDR: 03/22/2019
Date Made Active in Reports: 04/09/2019
Number of Days to Update: 18

Source: South Coast Air Quality Management District
Telephone: 909-396-3211
Last EDR Contact: 05/23/2019
Next Scheduled EDR Contact: 09/09/2019
Data Release Frequency: Varies

EMI: Emissions Inventory Data

Toxics and criteria pollutant emissions data collected by the ARB and local air pollution agencies.

Date of Government Version: 12/31/2017
Date Data Arrived at EDR: 06/20/2018
Date Made Active in Reports: 08/06/2018
Number of Days to Update: 47

Source: California Air Resources Board
Telephone: 916-322-2990
Last EDR Contact: 06/24/2019
Next Scheduled EDR Contact: 09/30/2019
Data Release Frequency: Varies

ENF: Enforcement Action Listing

A listing of Water Board Enforcement Actions. Formal is everything except Oral/Verbal Communication, Notice of Violation, Expedited Payment Letter, and Staff Enforcement Letter.

Date of Government Version: 11/01/2018
Date Data Arrived at EDR: 11/02/2018
Date Made Active in Reports: 12/13/2018
Number of Days to Update: 41

Source: State Water Resoruces Control Board
Telephone: 916-445-9379
Last EDR Contact: 07/18/2019
Next Scheduled EDR Contact: 11/04/2019
Data Release Frequency: Varies

Financial Assurance 1: Financial Assurance Information Listing

Financial Assurance information

Date of Government Version: 04/22/2019
Date Data Arrived at EDR: 04/23/2019
Date Made Active in Reports: 06/26/2019
Number of Days to Update: 64

Source: Department of Toxic Substances Control
Telephone: 916-255-3628
Last EDR Contact: 07/19/2019
Next Scheduled EDR Contact: 11/04/2019
Data Release Frequency: Varies

Financial Assurance 2: Financial Assurance Information Listing

A listing of financial assurance information for solid waste facilities. Financial assurance is intended to ensure that resources are available to pay for the cost of closure, post-closure care, and corrective measures if the owner or operator of a regulated facility is unable or unwilling to pay.

Date of Government Version: 05/15/2019
Date Data Arrived at EDR: 05/16/2019
Date Made Active in Reports: 07/18/2019
Number of Days to Update: 63

Source: California Integrated Waste Management Board
Telephone: 916-341-6066
Last EDR Contact: 05/09/2019
Next Scheduled EDR Contact: 08/26/2019
Data Release Frequency: Varies

HAZNET: Facility and Manifest Data

Facility and Manifest Data. The data is extracted from the copies of hazardous waste manifests received each year by the DTSC. The annual volume of manifests is typically 700,000 - 1,000,000 annually, representing approximately 350,000 - 500,000 shipments. Data are from the manifests submitted without correction, and therefore many contain some invalid values for data elements such as generator ID, TSD ID, waste category, and disposal method. This database begins with calendar year 1993.

Date of Government Version: 12/31/2017
Date Data Arrived at EDR: 05/29/2019
Date Made Active in Reports: 07/22/2019
Number of Days to Update: 54

Source: California Environmental Protection Agency
Telephone: 916-255-1136
Last EDR Contact: 07/12/2019
Next Scheduled EDR Contact: 10/21/2019
Data Release Frequency: Annually

ICE: ICE

Contains data pertaining to the Permitted Facilities with Inspections / Enforcements sites tracked in Envirostor.

Date of Government Version: 05/20/2019
Date Data Arrived at EDR: 05/21/2019
Date Made Active in Reports: 07/18/2019
Number of Days to Update: 58

Source: Department of Toxic Subsances Control
Telephone: 877-786-9427
Last EDR Contact: 05/21/2019
Next Scheduled EDR Contact: 09/02/2019
Data Release Frequency: Quarterly

HIST CORTESE: Hazardous Waste & Substance Site List

The sites for the list are designated by the State Water Resource Control Board [LUST], the Integrated Waste Board [SWF/LS], and the Department of Toxic Substances Control [CALSITES]. This listing is no longer updated by the state agency.

Date of Government Version: 04/01/2001
Date Data Arrived at EDR: 01/22/2009
Date Made Active in Reports: 04/08/2009
Number of Days to Update: 76

Source: Department of Toxic Substances Control
Telephone: 916-323-3400
Last EDR Contact: 01/22/2009
Next Scheduled EDR Contact: N/A
Data Release Frequency: No Update Planned

HWP: EnviroStor Permitted Facilities Listing

Detailed information on permitted hazardous waste facilities and corrective action ("cleanups") tracked in EnviroStor.

Date of Government Version: 05/20/2019
Date Data Arrived at EDR: 05/21/2019
Date Made Active in Reports: 07/18/2019
Number of Days to Update: 58

Source: Department of Toxic Substances Control
Telephone: 916-323-3400
Last EDR Contact: 05/21/2019
Next Scheduled EDR Contact: 09/02/2019
Data Release Frequency: Quarterly

HWT: Registered Hazardous Waste Transporter Database

A listing of hazardous waste transporters. In California, unless specifically exempted, it is unlawful for any person to transport hazardous wastes unless the person holds a valid registration issued by DTSC. A hazardous waste transporter registration is valid for one year and is assigned a unique registration number.

Date of Government Version: 04/08/2019
Date Data Arrived at EDR: 04/09/2019
Date Made Active in Reports: 05/30/2019
Number of Days to Update: 51

Source: Department of Toxic Substances Control
Telephone: 916-440-7145
Last EDR Contact: 07/09/2019
Next Scheduled EDR Contact: 10/21/2019
Data Release Frequency: Quarterly

MINES: Mines Site Location Listing
A listing of mine site locations from the Office of Mine Reclamation.

Date of Government Version: 12/10/2018
Date Data Arrived at EDR: 12/12/2018
Date Made Active in Reports: 01/15/2019
Number of Days to Update: 34

Source: Department of Conservation
Telephone: 916-322-1080
Last EDR Contact: 06/11/2019
Next Scheduled EDR Contact: 09/23/2019
Data Release Frequency: Quarterly

MWMP: Medical Waste Management Program Listing
The Medical Waste Management Program (MWMP) ensures the proper handling and disposal of medical waste by permitting and inspecting medical waste Offsite Treatment Facilities (PDF) and Transfer Stations (PDF) throughout the state. MWMP also oversees all Medical Waste Transporters.

Date of Government Version: 02/20/2019
Date Data Arrived at EDR: 03/05/2019
Date Made Active in Reports: 04/02/2019
Number of Days to Update: 28

Source: Department of Public Health
Telephone: 916-558-1784
Last EDR Contact: 06/04/2019
Next Scheduled EDR Contact: 09/16/2019
Data Release Frequency: Varies

NPDES: NPDES Permits Listing
A listing of NPDES permits, including stormwater.

Date of Government Version: 05/13/2019
Date Data Arrived at EDR: 05/14/2019
Date Made Active in Reports: 07/17/2019
Number of Days to Update: 64

Source: State Water Resources Control Board
Telephone: 916-445-9379
Last EDR Contact: 05/14/2019
Next Scheduled EDR Contact: 08/26/2019
Data Release Frequency: Quarterly

PEST LIC: Pesticide Regulation Licenses Listing
A listing of licenses and certificates issued by the Department of Pesticide Regulation. The DPR issues licenses and/or certificates to: Persons and businesses that apply or sell pesticides; Pest control dealers and brokers; Persons who advise on agricultural pesticide applications.

Date of Government Version: 03/04/2019
Date Data Arrived at EDR: 03/05/2019
Date Made Active in Reports: 04/05/2019
Number of Days to Update: 31

Source: Department of Pesticide Regulation
Telephone: 916-445-4038
Last EDR Contact: 06/04/2019
Next Scheduled EDR Contact: 09/16/2019
Data Release Frequency: Quarterly

PROC: Certified Processors Database
A listing of certified processors.

Date of Government Version: 03/11/2019
Date Data Arrived at EDR: 03/13/2019
Date Made Active in Reports: 04/29/2019
Number of Days to Update: 47

Source: Department of Conservation
Telephone: 916-323-3836
Last EDR Contact: 06/12/2019
Next Scheduled EDR Contact: 09/23/2019
Data Release Frequency: Quarterly

NOTIFY 65: Proposition 65 Records
Listings of all Proposition 65 incidents reported to counties by the State Water Resources Control Board and the Regional Water Quality Control Board. This database is no longer updated by the reporting agency.

Date of Government Version: 03/18/2019
Date Data Arrived at EDR: 03/19/2019
Date Made Active in Reports: 04/29/2019
Number of Days to Update: 41

Source: State Water Resources Control Board
Telephone: 916-445-3846
Last EDR Contact: 06/17/2019
Next Scheduled EDR Contact: 09/30/2019
Data Release Frequency: No Update Planned

UIC: UIC Listing
A listing of wells identified as underground injection wells, in the California Oil and Gas Wells database.

Date of Government Version: 04/27/2018
Date Data Arrived at EDR: 06/13/2018
Date Made Active in Reports: 07/17/2018
Number of Days to Update: 34

Source: Deaprtment of Conservation
Telephone: 916-445-2408
Last EDR Contact: 06/11/2019
Next Scheduled EDR Contact: 09/23/2019
Data Release Frequency: Varies

UIC GEO: Underground Injection Control Sites (GEOTRACKER)
Underground control injection sites

Date of Government Version: 06/10/2019
Date Data Arrived at EDR: 06/11/2019
Date Made Active in Reports: 07/24/2019
Number of Days to Update: 43

Source: State Water Resource Control Board
Telephone: 866-480-1028
Last EDR Contact: 06/11/2019
Next Scheduled EDR Contact: 09/23/2019
Data Release Frequency: Varies

WASTEWATER PITS: Oil Wastewater Pits Listing
Water officials discovered that oil producers have been dumping chemical-laden wastewater into hundreds of unlined pits that are operating without proper permits. Inspections completed by the Central Valley Regional Water Quality Control Board revealed the existence of previously unidentified waste sites. The water boards review found that more than one-third of the region's active disposal pits are operating without permission.

Date of Government Version: 05/08/2018
Date Data Arrived at EDR: 07/11/2018
Date Made Active in Reports: 09/13/2018
Number of Days to Update: 64

Source: RWQCB, Central Valley Region
Telephone: 559-445-5577
Last EDR Contact: 07/12/2019
Next Scheduled EDR Contact: 10/21/2019
Data Release Frequency: Varies

WDS: Waste Discharge System
Sites which have been issued waste discharge requirements.

Date of Government Version: 06/19/2007
Date Data Arrived at EDR: 06/20/2007
Date Made Active in Reports: 06/29/2007
Number of Days to Update: 9

Source: State Water Resources Control Board
Telephone: 916-341-5227
Last EDR Contact: 05/16/2019
Next Scheduled EDR Contact: 09/02/2019
Data Release Frequency: No Update Planned

WIP: Well Investigation Program Case List
Well Investigation Program case in the San Gabriel and San Fernando Valley area.

Date of Government Version: 07/03/2009
Date Data Arrived at EDR: 07/21/2009
Date Made Active in Reports: 08/03/2009
Number of Days to Update: 13

Source: Los Angeles Water Quality Control Board
Telephone: 213-576-6726
Last EDR Contact: 06/19/2019
Next Scheduled EDR Contact: 10/07/2019
Data Release Frequency: No Update Planned

MILITARY PRIV SITES: Military Privatized Sites (GEOTRACKER)
Military privatized sites

Date of Government Version: 06/10/2019
Date Data Arrived at EDR: 06/11/2019
Date Made Active in Reports: 07/24/2019
Number of Days to Update: 43

Source: State Water Resources Control Board
Telephone: 866-480-1028
Last EDR Contact: 06/11/2019
Next Scheduled EDR Contact: 09/23/2019
Data Release Frequency: Varies

PROJECT: Project Sites (GEOTRACKER)
Projects sites

Date of Government Version: 06/10/2019
Date Data Arrived at EDR: 06/11/2019
Date Made Active in Reports: 07/24/2019
Number of Days to Update: 43

Source: State Water Resources Control Board
Telephone: 866-480-1028
Last EDR Contact: 06/11/2019
Next Scheduled EDR Contact: 09/23/2019
Data Release Frequency: Varies

WDR: Waste Discharge Requirements Listing

In general, the Waste Discharge Requirements (WDRs) Program (sometimes also referred to as the "Non Chapter 15 (Non 15) Program") regulates point discharges that are exempt pursuant to Subsection 20090 of Title 27 and not subject to the Federal Water Pollution Control Act. Exemptions from Title 27 may be granted for nine categories of discharges (e.g., sewage, wastewater, etc.) that meet, and continue to meet, the preconditions listed for each specific exemption. The scope of the WDRs Program also includes the discharge of wastes classified as inert, pursuant to section 20230 of Title 27.

Date of Government Version: 03/11/2019
Date Data Arrived at EDR: 03/13/2019
Date Made Active in Reports: 04/29/2019
Number of Days to Update: 47

Source: State Water Resources Control Board
Telephone: 916-341-5810
Last EDR Contact: 06/12/2019
Next Scheduled EDR Contact: 09/23/2019
Data Release Frequency: Quarterly

CIWQS: California Integrated Water Quality System

The California Integrated Water Quality System (CIWQS) is a computer system used by the State and Regional Water Quality Control Boards to track information about places of environmental interest, manage permits and other orders, track inspections, and manage violations and enforcement activities.

Date of Government Version: 03/05/2019
Date Data Arrived at EDR: 03/05/2019
Date Made Active in Reports: 04/02/2019
Number of Days to Update: 28

Source: State Water Resources Control Board
Telephone: 866-794-4977
Last EDR Contact: 06/04/2019
Next Scheduled EDR Contact: 09/16/2019
Data Release Frequency: Varies

CERS: CalEPA Regulated Site Portal Data

The CalEPA Regulated Site Portal database combines data about environmentally regulated sites and facilities in California into a single database. It combines data from a variety of state and federal databases, and provides an overview of regulated activities across the spectrum of environmental programs for any given location in California. These activities include hazardous materials and waste, state and federal cleanups, impacted ground and surface waters, and toxic materials

Date of Government Version: 04/09/2019
Date Data Arrived at EDR: 04/11/2019
Date Made Active in Reports: 05/08/2019
Number of Days to Update: 27

Source: California Environmental Protection Agency
Telephone: 916-323-2514
Last EDR Contact: 07/23/2019
Next Scheduled EDR Contact: 11/04/2019
Data Release Frequency: Varies

NON-CASE INFO: Non-Case Information Sites (GEOTRACKER)

Non-Case Information sites

Date of Government Version: 06/10/2019
Date Data Arrived at EDR: 06/11/2019
Date Made Active in Reports: 07/24/2019
Number of Days to Update: 43

Source: State Water Resources Control Board
Telephone: 866-480-1028
Last EDR Contact: 06/11/2019
Next Scheduled EDR Contact: 09/23/2019
Data Release Frequency: Varies

OTHER OIL GAS: Other Oil & Gas Projects Sites (GEOTRACKER)

Other Oil & Gas Projects sites

Date of Government Version: 06/10/2019
Date Data Arrived at EDR: 06/11/2019
Date Made Active in Reports: 07/24/2019
Number of Days to Update: 43

Source: State Water Resources Control Board
Telephone: 866-480-1028
Last EDR Contact: 06/11/2019
Next Scheduled EDR Contact: 09/23/2019
Data Release Frequency: Varies

PROD WATER PONDS: Produced Water Ponds Sites (GEOTRACKER)
Produced water ponds sites

Date of Government Version: 06/10/2019
Date Data Arrived at EDR: 06/11/2019
Date Made Active in Reports: 07/24/2019
Number of Days to Update: 43

Source: State Water Resources Control Board
Telephone: 866-480-1028
Last EDR Contact: 06/11/2019
Next Scheduled EDR Contact: 09/23/2019
Data Release Frequency: Varies

SAMPLING POINT: Sampling Point ? Public Sites (GEOTRACKER)
Sampling point - public sites

Date of Government Version: 06/10/2019
Date Data Arrived at EDR: 06/11/2019
Date Made Active in Reports: 07/24/2019
Number of Days to Update: 43

Source: State Water Resources Control Board
Telephone: 866-480-1028
Last EDR Contact: 06/11/2019
Next Scheduled EDR Contact: 09/23/2019
Data Release Frequency: Varies

WELL STIM PROJ: Well Stimulation Project (GEOTRACKER)
Includes areas of groundwater monitoring plans, a depiction of the monitoring network, and the facilities, boundaries, and subsurface characteristics of the oilfield and the features (oil and gas wells, produced water ponds, UIC wells, water supply wells, etc?) being monitored

Date of Government Version: 06/10/2019
Date Data Arrived at EDR: 06/11/2019
Date Made Active in Reports: 07/24/2019
Number of Days to Update: 43

Source: State Water Resources Control Board
Telephone: 866-480-1028
Last EDR Contact: 06/11/2019
Next Scheduled EDR Contact: 09/23/2019
Data Release Frequency: Varies

EDR HIGH RISK HISTORICAL RECORDS

EDR Exclusive Records

EDR MGP: EDR Proprietary Manufactured Gas Plants
The EDR Proprietary Manufactured Gas Plant Database includes records of coal gas plants (manufactured gas plants) compiled by EDR's researchers. Manufactured gas sites were used in the United States from the 1800's to 1950's to produce a gas that could be distributed and used as fuel. These plants used whale oil, rosin, coal, or a mixture of coal, oil, and water that also produced a significant amount of waste. Many of the byproducts of the gas production, such as coal tar (oily waste containing volatile and non-volatile chemicals), sludges, oils and other compounds are potentially hazardous to human health and the environment. The byproduct from this process was frequently disposed of directly at the plant site and can remain or spread slowly, serving as a continuous source of soil and groundwater contamination.

Date of Government Version: N/A
Date Data Arrived at EDR: N/A
Date Made Active in Reports: N/A
Number of Days to Update: N/A

Source: EDR, Inc.
Telephone: N/A
Last EDR Contact: N/A
Next Scheduled EDR Contact: N/A
Data Release Frequency: No Update Planned

EDR Hist Auto: EDR Exclusive Historical Auto Stations
EDR has searched selected national collections of business directories and has collected listings of potential gas station/filling station/service station sites that were available to EDR researchers. EDR's review was limited to those categories of sources that might, in EDR's opinion, include gas station/filling station/service station establishments. The categories reviewed included, but were not limited to gas, gas station, gasoline station, filling station, auto, automobile repair, auto service station, service station, etc. This database falls within a category of information EDR classifies as "High Risk Historical Records", or HRHR. EDR's HRHR effort presents unique and sometimes proprietary data about past sites and operations that typically create environmental concerns, but may not show up in current government records searches.

Date of Government Version: N/A
Date Data Arrived at EDR: N/A
Date Made Active in Reports: N/A
Number of Days to Update: N/A

Source: EDR, Inc.
Telephone: N/A
Last EDR Contact: N/A
Next Scheduled EDR Contact: N/A
Data Release Frequency: Varies

EDR Hist Cleaner: EDR Exclusive Historical Cleaners

EDR has searched selected national collections of business directories and has collected listings of potential dry cleaner sites that were available to EDR researchers. EDR's review was limited to those categories of sources that might, in EDR's opinion, include dry cleaning establishments. The categories reviewed included, but were not limited to dry cleaners, cleaners, laundry, laundromat, cleaning/laundry, wash & dry etc. This database falls within a category of information EDR classifies as "High Risk Historical Records", or HRHR. EDR's HRHR effort presents unique and sometimes proprietary data about past sites and operations that typically create environmental concerns, but may not show up in current government records searches.

Date of Government Version: N/A
Date Data Arrived at EDR: N/A
Date Made Active in Reports: N/A
Number of Days to Update: N/A

Source: EDR, Inc.
Telephone: N/A
Last EDR Contact: N/A
Next Scheduled EDR Contact: N/A
Data Release Frequency: Varies

EDR RECOVERED GOVERNMENT ARCHIVES

Exclusive Recovered Govt. Archives

RGA LF: Recovered Government Archive Solid Waste Facilities List

The EDR Recovered Government Archive Landfill database provides a list of landfills derived from historical databases and includes many records that no longer appear in current government lists. Compiled from Records formerly available from the Department of Resources Recycling and Recovery in California.

Date of Government Version: N/A
Date Data Arrived at EDR: 07/01/2013
Date Made Active in Reports: 01/13/2014
Number of Days to Update: 196

Source: Department of Resources Recycling and Recovery
Telephone: N/A
Last EDR Contact: 06/01/2012
Next Scheduled EDR Contact: N/A
Data Release Frequency: Varies

RGA LUST: Recovered Government Archive Leaking Underground Storage Tank

The EDR Recovered Government Archive Leaking Underground Storage Tank database provides a list of LUST incidents derived from historical databases and includes many records that no longer appear in current government lists. Compiled from Records formerly available from the State Water Resources Control Board in California.

Date of Government Version: N/A
Date Data Arrived at EDR: 07/01/2013
Date Made Active in Reports: 12/30/2013
Number of Days to Update: 182

Source: State Water Resources Control Board
Telephone: N/A
Last EDR Contact: 06/01/2012
Next Scheduled EDR Contact: N/A
Data Release Frequency: Varies

COUNTY RECORDS

ALAMEDA COUNTY:

CS ALAMEDA: Contaminated Sites

A listing of contaminated sites overseen by the Toxic Release Program (oil and groundwater contamination from chemical releases and spills) and the Leaking Underground Storage Tank Program (soil and ground water contamination from leaking petroleum USTs).

Date of Government Version: 01/09/2019
Date Data Arrived at EDR: 01/11/2019
Date Made Active in Reports: 03/05/2019
Number of Days to Update: 53

Source: Alameda County Environmental Health Services
Telephone: 510-567-6700
Last EDR Contact: 07/08/2019
Next Scheduled EDR Contact: 10/21/2019
Data Release Frequency: Semi-Annually

UST ALAMEDA: Underground Tanks

Underground storage tank sites located in Alameda county.

Date of Government Version: 04/10/2019
Date Data Arrived at EDR: 04/11/2019
Date Made Active in Reports: 06/20/2019
Number of Days to Update: 70

Source: Alameda County Environmental Health Services
Telephone: 510-567-6700
Last EDR Contact: 07/19/2019
Next Scheduled EDR Contact: 04/24/2047
Data Release Frequency: Semi-Annually

AMADOR COUNTY:

GOVERNMENT RECORDS SEARCHED / DATA CURRENCY TRACKING

CUPA AMADOR: CUPA Facility List
Cupa Facility List

Date of Government Version: 06/27/2019
Date Data Arrived at EDR: 06/28/2019
Date Made Active in Reports: 07/24/2019
Number of Days to Update: 26

Source: Amador County Environmental Health
Telephone: 209-223-6439
Last EDR Contact: 06/17/2019
Next Scheduled EDR Contact: 09/16/2019
Data Release Frequency: Varies

BUTTE COUNTY:

CUPA BUTTE: CUPA Facility Listing
Cupa facility list.

Date of Government Version: 04/21/2017
Date Data Arrived at EDR: 04/25/2017
Date Made Active in Reports: 08/09/2017
Number of Days to Update: 106

Source: Public Health Department
Telephone: 530-538-7149
Last EDR Contact: 07/08/2019
Next Scheduled EDR Contact: 10/21/2019
Data Release Frequency: No Update Planned

CALVERAS COUNTY:

CUPA CALVERAS: CUPA Facility Listing
Cupa Facility Listing

Date of Government Version: 05/01/2019
Date Data Arrived at EDR: 05/02/2019
Date Made Active in Reports: 05/29/2019
Number of Days to Update: 27

Source: Calveras County Environmental Health
Telephone: 209-754-6399
Last EDR Contact: 06/24/2019
Next Scheduled EDR Contact: 10/07/2019
Data Release Frequency: Quarterly

COLUSA COUNTY:

CUPA COLUSA: CUPA Facility List
Cupa facility list.

Date of Government Version: 05/17/2019
Date Data Arrived at EDR: 05/21/2019
Date Made Active in Reports: 07/18/2019
Number of Days to Update: 58

Source: Health & Human Services
Telephone: 530-458-0396
Last EDR Contact: 05/16/2019
Next Scheduled EDR Contact: 08/19/2019
Data Release Frequency: Semi-Annually

CONTRA COSTA COUNTY:

SL CONTRA COSTA: Site List
List includes sites from the underground tank, hazardous waste generator and business plan/2185 programs.

Date of Government Version: 05/22/2019
Date Data Arrived at EDR: 05/23/2019
Date Made Active in Reports: 07/18/2019
Number of Days to Update: 56

Source: Contra Costa Health Services Department
Telephone: 925-646-2286
Last EDR Contact: 04/29/2019
Next Scheduled EDR Contact: 08/12/2019
Data Release Frequency: Semi-Annually

DEL NORTE COUNTY:

CUPA DEL NORTE: CUPA Facility List
Cupa Facility list

Date of Government Version: 02/20/2019
Date Data Arrived at EDR: 05/01/2019
Date Made Active in Reports: 05/30/2019
Number of Days to Update: 29

Source: Del Norte County Environmental Health Division
Telephone: 707-465-0426
Last EDR Contact: 04/25/2019
Next Scheduled EDR Contact: 08/12/2019
Data Release Frequency: Varies

EL DORADO COUNTY:

CUPA EL DORADO: CUPA Facility List
CUPA facility list.

Date of Government Version: 06/05/2019
Date Data Arrived at EDR: 06/06/2019
Date Made Active in Reports: 07/23/2019
Number of Days to Update: 47

Source: El Dorado County Environmental Management Department
Telephone: 530-621-6623
Last EDR Contact: 04/29/2019
Next Scheduled EDR Contact: 08/12/2019
Data Release Frequency: Varies

FRESNO COUNTY:

CUPA FRESNO: CUPA Resources List
Certified Unified Program Agency. CUPA's are responsible for implementing a unified hazardous materials and hazardous waste management regulatory program. The agency provides oversight of businesses that deal with hazardous materials, operate underground storage tanks or aboveground storage tanks.

Date of Government Version: 04/10/2019
Date Data Arrived at EDR: 04/11/2019
Date Made Active in Reports: 04/30/2019
Number of Days to Update: 19

Source: Dept. of Community Health
Telephone: 559-445-3271
Last EDR Contact: 06/26/2019
Next Scheduled EDR Contact: 10/14/2019
Data Release Frequency: Semi-Annually

GLENN COUNTY:

CUPA GLENN: CUPA Facility List
Cupa facility list

Date of Government Version: 01/22/2018
Date Data Arrived at EDR: 01/24/2018
Date Made Active in Reports: 03/14/2018
Number of Days to Update: 49

Source: Glenn County Air Pollution Control District
Telephone: 830-934-6500
Last EDR Contact: 07/19/2019
Next Scheduled EDR Contact: 11/04/2019
Data Release Frequency: No Update Planned

HUMBOLDT COUNTY:

CUPA HUMBOLDT: CUPA Facility List
CUPA facility list.

Date of Government Version: 12/11/2018
Date Data Arrived at EDR: 12/13/2018
Date Made Active in Reports: 01/15/2019
Number of Days to Update: 33

Source: Humboldt County Environmental Health
Telephone: N/A
Last EDR Contact: 05/20/2019
Next Scheduled EDR Contact: 09/02/2019
Data Release Frequency: Semi-Annually

IMPERIAL COUNTY:

CUPA IMPERIAL: CUPA Facility List
Cupa facility list.

Date of Government Version: 04/24/2019
Date Data Arrived at EDR: 04/25/2019
Date Made Active in Reports: 06/27/2019
Number of Days to Update: 63

Source: San Diego Border Field Office
Telephone: 760-339-2777
Last EDR Contact: 07/19/2019
Next Scheduled EDR Contact: 11/04/2019
Data Release Frequency: Varies

INYO COUNTY:

CUPA INYO: CUPA Facility List
Cupa facility list.

Date of Government Version: 04/02/2018
Date Data Arrived at EDR: 04/03/2018
Date Made Active in Reports: 06/14/2018
Number of Days to Update: 72

Source: Inyo County Environmental Health Services
Telephone: 760-878-0238
Last EDR Contact: 05/16/2019
Next Scheduled EDR Contact: 09/02/2019
Data Release Frequency: Varies

KERN COUNTY:

UST KERN: Underground Storage Tank Sites & Tank Listing
Kern County Sites and Tanks Listing.

Date of Government Version: 05/06/2019
Date Data Arrived at EDR: 05/07/2019
Date Made Active in Reports: 07/16/2019
Number of Days to Update: 70

Source: Kern County Environment Health Services Department
Telephone: 661-862-8700
Last EDR Contact: 05/02/2019
Next Scheduled EDR Contact: 08/19/2019
Data Release Frequency: Quarterly

KINGS COUNTY:

CUPA KINGS: CUPA Facility List
A listing of sites included in the county's Certified Unified Program Agency database. California's Secretary for Environmental Protection established the unified hazardous materials and hazardous waste regulatory program as required by chapter 6.11 of the California Health and Safety Code. The Unified Program consolidates the administration, permits, inspections, and enforcement activities.

Date of Government Version: 05/16/2019
Date Data Arrived at EDR: 05/17/2019
Date Made Active in Reports: 05/30/2019
Number of Days to Update: 13

Source: Kings County Department of Public Health
Telephone: 559-584-1411
Last EDR Contact: 05/16/2019
Next Scheduled EDR Contact: 09/02/2019
Data Release Frequency: Varies

LAKE COUNTY:

CUPA LAKE: CUPA Facility List
Cupa facility list

Date of Government Version: 05/30/2019
Date Data Arrived at EDR: 05/31/2019
Date Made Active in Reports: 07/23/2019
Number of Days to Update: 53

Source: Lake County Environmental Health
Telephone: 707-263-1164
Last EDR Contact: 07/15/2019
Next Scheduled EDR Contact: 10/28/2019
Data Release Frequency: Varies

LASSEN COUNTY:

CUPA LASSEN: CUPA Facility List
Cupa facility list

Date of Government Version: 01/17/2019
Date Data Arrived at EDR: 01/18/2019
Date Made Active in Reports: 03/05/2019
Number of Days to Update: 46

Source: Lassen County Environmental Health
Telephone: 530-251-8528
Last EDR Contact: 07/19/2019
Next Scheduled EDR Contact: 11/04/2019
Data Release Frequency: Varies

LOS ANGELES COUNTY:

AOCONCERN: Key Areas of Concerns in Los Angeles County
San Gabriel Valley areas where VOC contamination is at or above the MCL as designated by region 9 EPA office. Date of Government Version: 3/30/2009 Exide Site area is a cleanup plan of lead-impacted soil surrounding the former Exide Facility as designated by the DTSC. Date of Government Version: 7/17/2017

Date of Government Version: 03/30/2009
Date Data Arrived at EDR: 03/31/2009
Date Made Active in Reports: 10/23/2009
Number of Days to Update: 206

Source: N/A
Telephone: N/A
Last EDR Contact: 06/17/2019
Next Scheduled EDR Contact: 09/30/2019
Data Release Frequency: No Update Planned

HMS LOS ANGELES: HMS: Street Number List
Industrial Waste and Underground Storage Tank Sites.

Date of Government Version: 05/13/2019
Date Data Arrived at EDR: 05/16/2019
Date Made Active in Reports: 07/18/2019
Number of Days to Update: 63

Source: Department of Public Works
Telephone: 626-458-3517
Last EDR Contact: 07/08/2019
Next Scheduled EDR Contact: 10/21/2019
Data Release Frequency: Semi-Annually

LF LOS ANGELES: List of Solid Waste Facilities
Solid Waste Facilities in Los Angeles County.

Date of Government Version: 04/15/2019
Date Data Arrived at EDR: 04/16/2019
Date Made Active in Reports: 06/21/2019
Number of Days to Update: 66

Source: La County Department of Public Works
Telephone: 818-458-5185
Last EDR Contact: 07/17/2019
Next Scheduled EDR Contact: 10/28/2019
Data Release Frequency: Varies

LF LOS ANGELES CITY: City of Los Angeles Landfills
Landfills owned and maintained by the City of Los Angeles.

Date of Government Version: 01/01/2019
Date Data Arrived at EDR: 01/15/2019
Date Made Active in Reports: 03/07/2019
Number of Days to Update: 51

Source: Engineering & Construction Division
Telephone: 213-473-7869
Last EDR Contact: 07/12/2019
Next Scheduled EDR Contact: 10/28/2019
Data Release Frequency: Varies

LOS ANGELES AST: Active & Inactive AST Inventory
A listing of active & inactive above ground petroleum storage tank site locations, located in the City of Los Angeles.

Date of Government Version: 01/01/2019
Date Data Arrived at EDR: 04/05/2019
Date Made Active in Reports: 05/29/2019
Number of Days to Update: 54

Source: Los Angeles Fire Department
Telephone: 213-978-3800
Last EDR Contact: 06/25/2019
Next Scheduled EDR Contact: 10/07/2019
Data Release Frequency: Varies

LOS ANGELES CO LF METHANE: Methane Producing Landfills

This data was created on April 30, 2012 to represent known disposal sites in Los Angeles County that may produce and emanate methane gas. The shapefile contains disposal sites within Los Angeles County that once accepted degradable refuse material. Information used to create this data was extracted from a landfill survey performed by County Engineers (Major Waste System Map, 1973) as well as historical records from CalRecycle, Regional Water Quality Control Board, and Los Angeles County Department of Public Health

Date of Government Version: 04/30/2012
Date Data Arrived at EDR: 04/17/2019
Date Made Active in Reports: 05/29/2019
Number of Days to Update: 42

Source: Los Angeles County Department of Public Works
Telephone: 626-458-6973
Last EDR Contact: 07/19/2019
Next Scheduled EDR Contact: 10/28/2019
Data Release Frequency: No Update Planned

LOS ANGELES HM: Active & Inactive Hazardous Materials Inventory

A listing of active & inactive hazardous materials facility locations, located in the City of Los Angeles.

Date of Government Version: 01/01/2019
Date Data Arrived at EDR: 04/05/2019
Date Made Active in Reports: 05/29/2019
Number of Days to Update: 54

Source: Los Angeles Fire Department
Telephone: 213-978-3800
Last EDR Contact: 06/25/2019
Next Scheduled EDR Contact: 10/07/2019
Data Release Frequency: Varies

LOS ANGELES UST: Active & Inactive UST Inventory

A listing of active & inactive underground storage tank site locations and underground storage tank historical sites, located in the City of Los Angeles.

Date of Government Version: 01/01/2019
Date Data Arrived at EDR: 04/05/2019
Date Made Active in Reports: 05/29/2019
Number of Days to Update: 54

Source: Los Angeles Fire Department
Telephone: 213-978-3800
Last EDR Contact: 06/25/2019
Next Scheduled EDR Contact: 10/07/2019
Data Release Frequency: Varies

SITE MIT LOS ANGELES: Site Mitigation List

Industrial sites that have had some sort of spill or complaint.

Date of Government Version: 04/08/2019
Date Data Arrived at EDR: 04/16/2019
Date Made Active in Reports: 06/21/2019
Number of Days to Update: 66

Source: Community Health Services
Telephone: 323-890-7806
Last EDR Contact: 07/17/2019
Next Scheduled EDR Contact: 10/28/2019
Data Release Frequency: Annually

UST EL SEGUNDO: City of El Segundo Underground Storage Tank

Underground storage tank sites located in El Segundo city.

Date of Government Version: 01/21/2017
Date Data Arrived at EDR: 04/19/2017
Date Made Active in Reports: 05/10/2017
Number of Days to Update: 21

Source: City of El Segundo Fire Department
Telephone: 310-524-2236
Last EDR Contact: 07/12/2019
Next Scheduled EDR Contact: 10/28/2019
Data Release Frequency: No Update Planned

UST LONG BEACH: City of Long Beach Underground Storage Tank

Underground storage tank sites located in the city of Long Beach.

Date of Government Version: 04/22/2019
Date Data Arrived at EDR: 04/23/2019
Date Made Active in Reports: 06/27/2019
Number of Days to Update: 65

Source: City of Long Beach Fire Department
Telephone: 562-570-2563
Last EDR Contact: 07/19/2019
Next Scheduled EDR Contact: 11/04/2019
Data Release Frequency: Varies

UST TORRANCE: City of Torrance Underground Storage Tank
Underground storage tank sites located in the city of Torrance.

Date of Government Version: 04/04/2019
Date Data Arrived at EDR: 04/23/2019
Date Made Active in Reports: 06/27/2019
Number of Days to Update: 65

Source: City of Torrance Fire Department
Telephone: 310-618-2973
Last EDR Contact: 07/19/2019
Next Scheduled EDR Contact: 11/04/2019
Data Release Frequency: Semi-Annually

MADERA COUNTY:

CUPA MADERA: CUPA Facility List
A listing of sites included in the county's Certified Unified Program Agency database. California's Secretary for Environmental Protection established the unified hazardous materials and hazardous waste regulatory program as required by chapter 6.11 of the California Health and Safety Code. The Unified Program consolidates the administration, permits, inspections, and enforcement activities.

Date of Government Version: 02/20/2019
Date Data Arrived at EDR: 02/22/2019
Date Made Active in Reports: 03/07/2019
Number of Days to Update: 13

Source: Madera County Environmental Health
Telephone: 559-675-7823
Last EDR Contact: 05/16/2019
Next Scheduled EDR Contact: 09/02/2019
Data Release Frequency: Varies

MARIN COUNTY:

UST MARIN: Underground Storage Tank Sites
Currently permitted USTs in Marin County.

Date of Government Version: 09/26/2018
Date Data Arrived at EDR: 10/04/2018
Date Made Active in Reports: 11/02/2018
Number of Days to Update: 29

Source: Public Works Department Waste Management
Telephone: 415-473-6647
Last EDR Contact: 06/26/2019
Next Scheduled EDR Contact: 10/14/2019
Data Release Frequency: Semi-Annually

MERCED COUNTY:

CUPA MERCED: CUPA Facility List
CUPA facility list.

Date of Government Version: 05/29/2019
Date Data Arrived at EDR: 05/30/2019
Date Made Active in Reports: 07/22/2019
Number of Days to Update: 53

Source: Merced County Environmental Health
Telephone: 209-381-1094
Last EDR Contact: 05/16/2019
Next Scheduled EDR Contact: 09/02/2019
Data Release Frequency: Varies

MONO COUNTY:

CUPA MONO: CUPA Facility List
CUPA Facility List

Date of Government Version: 05/23/2019
Date Data Arrived at EDR: 05/30/2019
Date Made Active in Reports: 07/22/2019
Number of Days to Update: 53

Source: Mono County Health Department
Telephone: 760-932-5580
Last EDR Contact: 05/23/2019
Next Scheduled EDR Contact: 09/09/2019
Data Release Frequency: Varies

MONTEREY COUNTY:

CUPA MONTEREY: CUPA Facility Listing
CUPA Program listing from the Environmental Health Division.

Date of Government Version: 02/05/2019
Date Data Arrived at EDR: 02/07/2019
Date Made Active in Reports: 03/05/2019
Number of Days to Update: 26

Source: Monterey County Health Department
Telephone: 831-796-1297
Last EDR Contact: 06/28/2019
Next Scheduled EDR Contact: 10/14/2019
Data Release Frequency: Varies

NAPA COUNTY:

LUST NAPA: Sites With Reported Contamination
A listing of leaking underground storage tank sites located in Napa county.

Date of Government Version: 01/09/2017
Date Data Arrived at EDR: 01/11/2017
Date Made Active in Reports: 03/02/2017
Number of Days to Update: 50

Source: Napa County Department of Environmental Management
Telephone: 707-253-4269
Last EDR Contact: 05/24/2019
Next Scheduled EDR Contact: 09/09/2019
Data Release Frequency: No Update Planned

UST NAPA: Closed and Operating Underground Storage Tank Sites
Underground storage tank sites located in Napa county.

Date of Government Version: 02/21/2019
Date Data Arrived at EDR: 02/22/2019
Date Made Active in Reports: 03/08/2019
Number of Days to Update: 14

Source: Napa County Department of Environmental Management
Telephone: 707-253-4269
Last EDR Contact: 05/24/2019
Next Scheduled EDR Contact: 09/09/2019
Data Release Frequency: No Update Planned

NEVADA COUNTY:

CUPA NEVADA: CUPA Facility List
CUPA facility list.

Date of Government Version: 05/20/2019
Date Data Arrived at EDR: 05/21/2019
Date Made Active in Reports: 05/30/2019
Number of Days to Update: 9

Source: Community Development Agency
Telephone: 530-265-1467
Last EDR Contact: 05/13/2019
Next Scheduled EDR Contact: 08/12/2019
Data Release Frequency: Varies

ORANGE COUNTY:

IND_SITE ORANGE: List of Industrial Site Cleanups
Petroleum and non-petroleum spills.

Date of Government Version: 05/01/2019
Date Data Arrived at EDR: 05/09/2019
Date Made Active in Reports: 05/30/2019
Number of Days to Update: 21

Source: Health Care Agency
Telephone: 714-834-3446
Last EDR Contact: 05/06/2019
Next Scheduled EDR Contact: 08/19/2019
Data Release Frequency: Annually

LUST ORANGE: List of Underground Storage Tank Cleanups
Orange County Underground Storage Tank Cleanups (LUST).

Date of Government Version: 05/01/2019
Date Data Arrived at EDR: 05/09/2019
Date Made Active in Reports: 05/30/2019
Number of Days to Update: 21

Source: Health Care Agency
Telephone: 714-834-3446
Last EDR Contact: 05/06/2019
Next Scheduled EDR Contact: 08/19/2019
Data Release Frequency: Quarterly

UST ORANGE: List of Underground Storage Tank Facilities
Orange County Underground Storage Tank Facilities (UST).

Date of Government Version: 04/02/2019
Date Data Arrived at EDR: 05/07/2019
Date Made Active in Reports: 07/16/2019
Number of Days to Update: 70

Source: Health Care Agency
Telephone: 714-834-3446
Last EDR Contact: 05/07/2019
Next Scheduled EDR Contact: 08/19/2019
Data Release Frequency: Quarterly

PLACER COUNTY:

MS PLACER: Master List of Facilities
List includes aboveground tanks, underground tanks and cleanup sites.

Date of Government Version: 02/28/2019
Date Data Arrived at EDR: 03/01/2019
Date Made Active in Reports: 04/12/2019
Number of Days to Update: 42

Source: Placer County Health and Human Services
Telephone: 530-745-2363
Last EDR Contact: 06/03/2019
Next Scheduled EDR Contact: 06/17/2019
Data Release Frequency: Semi-Annually

PLUMAS COUNTY:

CUPA PLUMAS: CUPA Facility List
Plumas County CUPA Program facilities.

Date of Government Version: 03/31/2019
Date Data Arrived at EDR: 04/23/2019
Date Made Active in Reports: 06/26/2019
Number of Days to Update: 64

Source: Plumas County Environmental Health
Telephone: 530-283-6355
Last EDR Contact: 07/19/2019
Next Scheduled EDR Contact: 11/04/2019
Data Release Frequency: Varies

RIVERSIDE COUNTY:

LUST RIVERSIDE: Listing of Underground Tank Cleanup Sites
Riverside County Underground Storage Tank Cleanup Sites (LUST).

Date of Government Version: 04/11/2019
Date Data Arrived at EDR: 04/12/2019
Date Made Active in Reports: 04/30/2019
Number of Days to Update: 18

Source: Department of Environmental Health
Telephone: 951-358-5055
Last EDR Contact: 06/17/2019
Next Scheduled EDR Contact: 09/30/2019
Data Release Frequency: Quarterly

UST RIVERSIDE: Underground Storage Tank Tank List
Underground storage tank sites located in Riverside county.

Date of Government Version: 04/11/2019
Date Data Arrived at EDR: 04/12/2019
Date Made Active in Reports: 06/20/2019
Number of Days to Update: 69

Source: Department of Environmental Health
Telephone: 951-358-5055
Last EDR Contact: 06/17/2019
Next Scheduled EDR Contact: 09/30/2019
Data Release Frequency: Quarterly

SACRAMENTO COUNTY:

CS SACRAMENTO: Toxic Site Clean-Up List
List of sites where unauthorized releases of potentially hazardous materials have occurred.

Date of Government Version: 02/05/2019
Date Data Arrived at EDR: 04/02/2019
Date Made Active in Reports: 06/18/2019
Number of Days to Update: 77

Source: Sacramento County Environmental Management
Telephone: 916-875-8406
Last EDR Contact: 06/28/2019
Next Scheduled EDR Contact: 10/14/2019
Data Release Frequency: Quarterly

ML SACRAMENTO: Master Hazardous Materials Facility List

Any business that has hazardous materials on site - hazardous material storage sites, underground storage tanks, waste generators.

Date of Government Version: 02/06/2019
Date Data Arrived at EDR: 04/02/2019
Date Made Active in Reports: 06/20/2019
Number of Days to Update: 79

Source: Sacramento County Environmental Management
Telephone: 916-875-8406
Last EDR Contact: 06/28/2019
Next Scheduled EDR Contact: 10/14/2019
Data Release Frequency: Quarterly

SAN BENITO COUNTY:

CUPA SAN BENITO: CUPA Facility List

Cupa facility list

Date of Government Version: 03/11/2019
Date Data Arrived at EDR: 03/13/2019
Date Made Active in Reports: 04/30/2019
Number of Days to Update: 48

Source: San Benito County Environmental Health
Telephone: N/A
Last EDR Contact: 07/16/2019
Next Scheduled EDR Contact: 08/19/2019
Data Release Frequency: Varies

SAN BERNARDINO COUNTY:

PERMITS SAN BERNARDINO: Hazardous Material Permits

This listing includes underground storage tanks, medical waste handlers/generators, hazardous materials handlers, hazardous waste generators, and waste oil generators/handlers.

Date of Government Version: 05/31/2019
Date Data Arrived at EDR: 05/31/2019
Date Made Active in Reports: 07/22/2019
Number of Days to Update: 52

Source: San Bernardino County Fire Department Hazardous Materials Division
Telephone: 909-387-3041
Last EDR Contact: 05/06/2019
Next Scheduled EDR Contact: 08/19/2019
Data Release Frequency: Quarterly

SAN DIEGO COUNTY:

HMMD SAN DIEGO: Hazardous Materials Management Division Database

The database includes: HE58 - This report contains the business name, site address, business phone number, establishment 'H' permit number, type of permit, and the business status. HE17 - In addition to providing the same information provided in the HE58 listing, HE17 provides inspection dates, violations received by the establishment, hazardous waste generated, the quantity, method of storage, treatment/disposal of waste and the hauler, and information on underground storage tanks. Unauthorized Release List - Includes a summary of environmental contamination cases in San Diego County (underground tank cases, non-tank cases, groundwater contamination, and soil contamination are included.)

Date of Government Version: 03/04/2019
Date Data Arrived at EDR: 03/05/2019
Date Made Active in Reports: 04/02/2019
Number of Days to Update: 28

Source: Hazardous Materials Management Division
Telephone: 619-338-2268
Last EDR Contact: 06/04/2019
Next Scheduled EDR Contact: 09/16/2019
Data Release Frequency: Quarterly

LF SAN DIEGO: Solid Waste Facilities
San Diego County Solid Waste Facilities.

Date of Government Version: 04/18/2018
Date Data Arrived at EDR: 04/24/2018
Date Made Active in Reports: 06/19/2018
Number of Days to Update: 56

Source: Department of Health Services
Telephone: 619-338-2209
Last EDR Contact: 07/19/2019
Next Scheduled EDR Contact: 11/04/2019
Data Release Frequency: Varies

SAN DIEGO CO LOP: Local Oversight Program Listing
A listing of all LOP release sites that are or were under the County of San Diego's jurisdiction. Included are closed or transferred cases, open cases, and cases that did not have a case type indicated. The cases without a case type are mostly complaints; however, some of them could be LOP cases.

Date of Government Version: 04/24/2019
Date Data Arrived at EDR: 04/25/2019
Date Made Active in Reports: 06/27/2019
Number of Days to Update: 63

Source: Department of Environmental Health
Telephone: 858-505-6874
Last EDR Contact: 07/19/2019
Next Scheduled EDR Contact: 11/04/2019
Data Release Frequency: Varies

SAN DIEGO CO SAM: Environmental Case Listing
The listing contains all underground tank release cases and projects pertaining to properties contaminated with hazardous substances that are actively under review by the Site Assessment and Mitigation Program.

Date of Government Version: 03/23/2010
Date Data Arrived at EDR: 06/15/2010
Date Made Active in Reports: 07/09/2010
Number of Days to Update: 24

Source: San Diego County Department of Environmental Health
Telephone: 619-338-2371
Last EDR Contact: 06/03/2019
Next Scheduled EDR Contact: 09/16/2019
Data Release Frequency: No Update Planned

SAN FRANCISCO COUNTY:

LUST SAN FRANCISCO: Local Oversite Facilities
A listing of leaking underground storage tank sites located in San Francisco county.

Date of Government Version: 09/19/2008
Date Data Arrived at EDR: 09/19/2008
Date Made Active in Reports: 09/29/2008
Number of Days to Update: 10

Source: Department Of Public Health San Francisco County
Telephone: 415-252-3920
Last EDR Contact: 05/02/2019
Next Scheduled EDR Contact: 08/19/2019
Data Release Frequency: No Update Planned

UST SAN FRANCISCO: Underground Storage Tank Information
Underground storage tank sites located in San Francisco county.

Date of Government Version: 11/05/2018
Date Data Arrived at EDR: 11/06/2018
Date Made Active in Reports: 12/14/2018
Number of Days to Update: 38

Source: Department of Public Health
Telephone: 415-252-3920
Last EDR Contact: 05/02/2019
Next Scheduled EDR Contact: 08/19/2019
Data Release Frequency: Quarterly

SAN JOAQUIN COUNTY:

UST SAN JOAQUIN: San Joaquin Co. UST
A listing of underground storage tank locations in San Joaquin county.

Date of Government Version: 06/22/2018
Date Data Arrived at EDR: 06/26/2018
Date Made Active in Reports: 07/11/2018
Number of Days to Update: 15

Source: Environmental Health Department
Telephone: N/A
Last EDR Contact: 06/17/2019
Next Scheduled EDR Contact: 09/30/2019
Data Release Frequency: Semi-Annually

SAN LUIS OBISPO COUNTY:

CUPA SAN LUIS OBISPO: CUPA Facility List
Cupa Facility List.

Date of Government Version: 05/20/2019
Date Data Arrived at EDR: 05/21/2019
Date Made Active in Reports: 07/18/2019
Number of Days to Update: 58

Source: San Luis Obispo County Public Health Department
Telephone: 805-781-5596
Last EDR Contact: 05/16/2019
Next Scheduled EDR Contact: 09/02/2019
Data Release Frequency: Varies

SAN MATEO COUNTY:

BI SAN MATEO: Business Inventory
List includes Hazardous Materials Business Plan, hazardous waste generators, and underground storage tanks.

Date of Government Version: 03/04/2019
Date Data Arrived at EDR: 03/13/2019
Date Made Active in Reports: 04/29/2019
Number of Days to Update: 47

Source: San Mateo County Environmental Health Services Division
Telephone: 650-363-1921
Last EDR Contact: 06/12/2019
Next Scheduled EDR Contact: 09/23/2019
Data Release Frequency: Annually

LUST SAN MATEO: Fuel Leak List
A listing of leaking underground storage tank sites located in San Mateo county.

Date of Government Version: 03/29/2019
Date Data Arrived at EDR: 03/29/2019
Date Made Active in Reports: 05/29/2019
Number of Days to Update: 61

Source: San Mateo County Environmental Health Services Division
Telephone: 650-363-1921
Last EDR Contact: 06/10/2019
Next Scheduled EDR Contact: 09/23/2019
Data Release Frequency: Semi-Annually

SANTA BARBARA COUNTY:

CUPA SANTA BARBARA: CUPA Facility Listing
CUPA Program Listing from the Environmental Health Services division.

Date of Government Version: 09/08/2011
Date Data Arrived at EDR: 09/09/2011
Date Made Active in Reports: 10/07/2011
Number of Days to Update: 28

Source: Santa Barbara County Public Health Department
Telephone: 805-686-8167
Last EDR Contact: 05/16/2019
Next Scheduled EDR Contact: 09/02/2019
Data Release Frequency: No Update Planned

SANTA CLARA COUNTY:

CUPA SANTA CLARA: Cupa Facility List
Cupa facility list

Date of Government Version: 05/16/2019
Date Data Arrived at EDR: 05/23/2019
Date Made Active in Reports: 07/18/2019
Number of Days to Update: 56

Source: Department of Environmental Health
Telephone: 408-918-1973
Last EDR Contact: 05/16/2019
Next Scheduled EDR Contact: 09/02/2019
Data Release Frequency: Varies

HIST LUST SANTA CLARA: HIST LUST - Fuel Leak Site Activity Report
A listing of open and closed leaking underground storage tanks. This listing is no longer updated by the county. Leaking underground storage tanks are now handled by the Department of Environmental Health.

Date of Government Version: 03/29/2005
Date Data Arrived at EDR: 03/30/2005
Date Made Active in Reports: 04/21/2005
Number of Days to Update: 22

Source: Santa Clara Valley Water District
Telephone: 408-265-2600
Last EDR Contact: 03/23/2009
Next Scheduled EDR Contact: 06/22/2009
Data Release Frequency: No Update Planned

LUST SANTA CLARA: LOP Listing
A listing of leaking underground storage tanks located in Santa Clara county.

Date of Government Version: 03/03/2014
Date Data Arrived at EDR: 03/05/2014
Date Made Active in Reports: 03/18/2014
Number of Days to Update: 13

Source: Department of Environmental Health
Telephone: 408-918-3417
Last EDR Contact: 05/24/2019
Next Scheduled EDR Contact: 09/09/2019
Data Release Frequency: No Update Planned

SAN JOSE HAZMAT: Hazardous Material Facilities
Hazardous material facilities, including underground storage tank sites.

Date of Government Version: 05/19/2019
Date Data Arrived at EDR: 05/23/2019
Date Made Active in Reports: 07/22/2019
Number of Days to Update: 60

Source: City of San Jose Fire Department
Telephone: 408-535-7694
Last EDR Contact: 05/16/2019
Next Scheduled EDR Contact: 08/19/2019
Data Release Frequency: Annually

SANTA CRUZ COUNTY:

CUPA SANTA CRUZ: CUPA Facility List
CUPA facility listing.

Date of Government Version: 01/21/2017
Date Data Arrived at EDR: 02/22/2017
Date Made Active in Reports: 05/23/2017
Number of Days to Update: 90

Source: Santa Cruz County Environmental Health
Telephone: 831-464-2761
Last EDR Contact: 05/16/2019
Next Scheduled EDR Contact: 09/02/2019
Data Release Frequency: Varies

SHASTA COUNTY:

CUPA SHASTA: CUPA Facility List
Cupa Facility List.

Date of Government Version: 06/15/2017
Date Data Arrived at EDR: 06/19/2017
Date Made Active in Reports: 08/09/2017
Number of Days to Update: 51

Source: Shasta County Department of Resource Management
Telephone: 530-225-5789
Last EDR Contact: 05/16/2019
Next Scheduled EDR Contact: 09/02/2019
Data Release Frequency: Varies

SOLANO COUNTY:

LUST SOLANO: Leaking Underground Storage Tanks
A listing of leaking underground storage tank sites located in Solano county.

Date of Government Version: 03/05/2019
Date Data Arrived at EDR: 03/07/2019
Date Made Active in Reports: 04/29/2019
Number of Days to Update: 53

Source: Solano County Department of Environmental Management
Telephone: 707-784-6770
Last EDR Contact: 06/03/2019
Next Scheduled EDR Contact: 09/16/2019
Data Release Frequency: Quarterly

UST SOLANO: Underground Storage Tanks
Underground storage tank sites located in Solano county.

Date of Government Version: 06/04/2019
Date Data Arrived at EDR: 06/06/2019
Date Made Active in Reports: 07/23/2019
Number of Days to Update: 47

Source: Solano County Department of Environmental Management
Telephone: 707-784-6770
Last EDR Contact: 06/03/2019
Next Scheduled EDR Contact: 09/16/2019
Data Release Frequency: Quarterly

SONOMA COUNTY:

CUPA SONOMA: Cupa Facility List
Cupa Facility list

Date of Government Version: 06/18/2019
Date Data Arrived at EDR: 06/25/2019
Date Made Active in Reports: 07/24/2019
Number of Days to Update: 29

Source: County of Sonoma Fire & Emergency Services Department
Telephone: 707-565-1174
Last EDR Contact: 06/19/2019
Next Scheduled EDR Contact: 10/07/2019
Data Release Frequency: Varies

LUST SONOMA: Leaking Underground Storage Tank Sites
A listing of leaking underground storage tank sites located in Sonoma county.

Date of Government Version: 04/03/2019
Date Data Arrived at EDR: 04/11/2019
Date Made Active in Reports: 04/30/2019
Number of Days to Update: 19

Source: Department of Health Services
Telephone: 707-565-6565
Last EDR Contact: 06/19/2019
Next Scheduled EDR Contact: 10/07/2019
Data Release Frequency: Quarterly

STANISLAUS COUNTY:

CUPA STANISLAUS: CUPA Facility List
Cupa facility list

Date of Government Version: 12/11/2018
Date Data Arrived at EDR: 12/13/2018
Date Made Active in Reports: 01/15/2019
Number of Days to Update: 33

Source: Stanislaus County Department of Ennvironmental Protection
Telephone: 209-525-6751
Last EDR Contact: 07/15/2019
Next Scheduled EDR Contact: 10/28/2019
Data Release Frequency: Varies

SUTTER COUNTY:

UST SUTTER: Underground Storage Tanks
Underground storage tank sites located in Sutter county.

Date of Government Version: 06/03/2019
Date Data Arrived at EDR: 06/04/2019
Date Made Active in Reports: 07/23/2019
Number of Days to Update: 49

Source: Sutter County Environmental Health Services
Telephone: 530-822-7500
Last EDR Contact: 06/03/2019
Next Scheduled EDR Contact: 09/16/2019
Data Release Frequency: Semi-Annually

TEHAMA COUNTY:

CUPA TEHAMA: CUPA Facility List
Cupa facilities

Date of Government Version: 05/20/2019
Date Data Arrived at EDR: 05/21/2019
Date Made Active in Reports: 07/18/2019
Number of Days to Update: 58

Source: Tehama County Department of Environmental Health
Telephone: 530-527-8020
Last EDR Contact: 05/16/2019
Next Scheduled EDR Contact: 08/19/2019
Data Release Frequency: Varies

TRINITY COUNTY:

CUPA TRINITY: CUPA Facility List
Cupa facility list

Date of Government Version: 04/24/2019
Date Data Arrived at EDR: 04/25/2019
Date Made Active in Reports: 06/28/2019
Number of Days to Update: 64

Source: Department of Toxic Substances Control
Telephone: 760-352-0381
Last EDR Contact: 07/19/2019
Next Scheduled EDR Contact: 11/04/2019
Data Release Frequency: Varies

TULARE COUNTY:

CUPA TULARE: CUPA Facility List
Cupa program facilities

Date of Government Version: 05/09/2019
Date Data Arrived at EDR: 05/10/2019
Date Made Active in Reports: 07/17/2019
Number of Days to Update: 68

Source: Tulare County Environmental Health Services Division
Telephone: 559-624-7400
Last EDR Contact: 05/06/2019
Next Scheduled EDR Contact: 08/19/2019
Data Release Frequency: Varies

TUOLUMNE COUNTY:

CUPA TUOLUMNE: CUPA Facility List
Cupa facility list

Date of Government Version: 04/23/2018
Date Data Arrived at EDR: 04/25/2018
Date Made Active in Reports: 06/25/2018
Number of Days to Update: 61

Source: Divison of Environmental Health
Telephone: 209-533-5633
Last EDR Contact: 07/19/2019
Next Scheduled EDR Contact: 11/04/2019
Data Release Frequency: Varies

VENTURA COUNTY:

BWT VENTURA: Business Plan, Hazardous Waste Producers, and Operating Underground Tanks
The BWT list indicates by site address whether the Environmental Health Division has Business Plan (B), Waste Producer (W), and/or Underground Tank (T) information.

Date of Government Version: 03/26/2019
Date Data Arrived at EDR: 04/25/2019
Date Made Active in Reports: 06/27/2019
Number of Days to Update: 63

Source: Ventura County Environmental Health Division
Telephone: 805-654-2813
Last EDR Contact: 07/22/2019
Next Scheduled EDR Contact: 11/04/2019
Data Release Frequency: Quarterly

LF VENTURA: Inventory of Illegal Abandoned and Inactive Sites
Ventura County Inventory of Closed, Illegal Abandoned, and Inactive Sites.

Date of Government Version: 12/01/2011
Date Data Arrived at EDR: 12/01/2011
Date Made Active in Reports: 01/19/2012
Number of Days to Update: 49

Source: Environmental Health Division
Telephone: 805-654-2813
Last EDR Contact: 06/26/2019
Next Scheduled EDR Contact: 10/14/2019
Data Release Frequency: No Update Planned

LUST VENTURA: Listing of Underground Tank Cleanup Sites
Ventura County Underground Storage Tank Cleanup Sites (LUST).

Date of Government Version: 05/29/2008
Date Data Arrived at EDR: 06/24/2008
Date Made Active in Reports: 07/31/2008
Number of Days to Update: 37

Source: Environmental Health Division
Telephone: 805-654-2813
Last EDR Contact: 05/09/2019
Next Scheduled EDR Contact: 08/26/2019
Data Release Frequency: No Update Planned

MED WASTE VENTURA: Medical Waste Program List
To protect public health and safety and the environment from potential exposure to disease causing agents, the Environmental Health Division Medical Waste Program regulates the generation, handling, storage, treatment and disposal of medical waste throughout the County.

Date of Government Version: 03/26/2019
Date Data Arrived at EDR: 04/25/2019
Date Made Active in Reports: 05/30/2019
Number of Days to Update: 35

Source: Ventura County Resource Management Agency
Telephone: 805-654-2813
Last EDR Contact: 07/22/2019
Next Scheduled EDR Contact: 11/04/2019
Data Release Frequency: Quarterly

UST VENTURA: Underground Tank Closed Sites List
Ventura County Operating Underground Storage Tank Sites (UST)/Underground Tank Closed Sites List.

Date of Government Version: 06/10/2019
Date Data Arrived at EDR: 06/12/2019
Date Made Active in Reports: 07/24/2019
Number of Days to Update: 42

Source: Environmental Health Division
Telephone: 805-654-2813
Last EDR Contact: 06/12/2019
Next Scheduled EDR Contact: 09/23/2019
Data Release Frequency: Quarterly

YOLO COUNTY:

UST YOLO: Underground Storage Tank Comprehensive Facility Report
Underground storage tank sites located in Yolo county.

Date of Government Version: 03/29/2019
Date Data Arrived at EDR: 04/05/2019
Date Made Active in Reports: 06/20/2019
Number of Days to Update: 76

Source: Yolo County Department of Health
Telephone: 530-666-8646
Last EDR Contact: 06/26/2019
Next Scheduled EDR Contact: 10/14/2019
Data Release Frequency: Annually

YUBA COUNTY:

CUPA YUBA: CUPA Facility List
CUPA facility listing for Yuba County.

Date of Government Version: 05/03/2019
Date Data Arrived at EDR: 05/07/2019
Date Made Active in Reports: 07/16/2019
Number of Days to Update: 70

Source: Yuba County Environmental Health Department
Telephone: 530-749-7523
Last EDR Contact: 04/25/2019
Next Scheduled EDR Contact: 08/12/2019
Data Release Frequency: Varies

OTHER DATABASE(S)

Depending on the geographic area covered by this report, the data provided in these specialty databases may or may not be complete. For example, the existence of wetlands information data in a specific report does not mean that all wetlands in the area covered by the report are included. Moreover, the absence of any reported wetlands information does not necessarily mean that wetlands do not exist in the area covered by the report.

CT MANIFEST: Hazardous Waste Manifest Data
Facility and manifest data. Manifest is a document that lists and tracks hazardous waste from the generator through transporters to a tsd facility.

Date of Government Version: 02/11/2019
Date Data Arrived at EDR: 02/12/2019
Date Made Active in Reports: 03/04/2019
Number of Days to Update: 20

Source: Department of Energy & Environmental Protection
Telephone: 860-424-3375
Last EDR Contact: 05/14/2019
Next Scheduled EDR Contact: 08/26/2019
Data Release Frequency: No Update Planned

NJ MANIFEST: Manifest Information
Hazardous waste manifest information.

Date of Government Version: 12/31/2018
Date Data Arrived at EDR: 04/10/2019
Date Made Active in Reports: 05/16/2019
Number of Days to Update: 36

Source: Department of Environmental Protection
Telephone: N/A
Last EDR Contact: 07/09/2019
Next Scheduled EDR Contact: 10/21/2019
Data Release Frequency: Annually

NY MANIFEST: Facility and Manifest Data
Manifest is a document that lists and tracks hazardous waste from the generator through transporters to a TSD facility.

Date of Government Version: 01/01/2019
Date Data Arrived at EDR: 05/01/2019
Date Made Active in Reports: 06/21/2019
Number of Days to Update: 51

Source: Department of Environmental Conservation
Telephone: 518-402-8651
Last EDR Contact: 05/01/2019
Next Scheduled EDR Contact: 08/12/2019
Data Release Frequency: Quarterly

PA MANIFEST: Manifest Information
Hazardous waste manifest information.

Date of Government Version: 12/31/2017
Date Data Arrived at EDR: 10/23/2018
Date Made Active in Reports: 11/27/2018
Number of Days to Update: 35

Source: Department of Environmental Protection
Telephone: 717-783-8990
Last EDR Contact: 07/15/2019
Next Scheduled EDR Contact: 10/28/2019
Data Release Frequency: Annually

RI MANIFEST: Manifest information
Hazardous waste manifest information

Date of Government Version: 12/31/2017
Date Data Arrived at EDR: 02/23/2018
Date Made Active in Reports: 04/09/2018
Number of Days to Update: 45

Source: Department of Environmental Management
Telephone: 401-222-2797
Last EDR Contact: 05/17/2019
Next Scheduled EDR Contact: 09/02/2019
Data Release Frequency: Annually

WI MANIFEST: Manifest Information
Hazardous waste manifest information.

Date of Government Version: 12/31/2017
Date Data Arrived at EDR: 06/15/2018
Date Made Active in Reports: 07/09/2018
Number of Days to Update: 24

Source: Department of Natural Resources
Telephone: N/A
Last EDR Contact: 06/10/2019
Next Scheduled EDR Contact: 09/23/2019
Data Release Frequency: Annually

Oil/Gas Pipelines
Source: PennWell Corporation
Petroleum Bundle (Crude Oil, Refined Products, Petrochemicals, Gas Liquids (LPG/NGL), and Specialty Gases (Miscellaneous)) N = Natural Gas Bundle (Natural Gas, Gas Liquids (LPG/NGL), and Specialty Gases (Miscellaneous)). This map includes information copyrighted by PennWell Corporation. This information is provided on a best effort basis and PennWell Corporation does not guarantee its accuracy nor warrant its fitness for any particular purpose. Such information has been reprinted with the permission of PennWell.

Electric Power Transmission Line Data
Source: PennWell Corporation
This map includes information copyrighted by PennWell Corporation. This information is provided on a best effort basis and PennWell Corporation does not guarantee its accuracy nor warrant its fitness for any particular purpose. Such information has been reprinted with the permission of PennWell.

Sensitive Receptors: There are individuals deemed sensitive receptors due to their fragile immune systems and special sensitivity to environmental discharges. These sensitive receptors typically include the elderly, the sick, and children. While the location of all sensitive receptors cannot be determined, EDR indicates those buildings and facilities - schools, daycares, hospitals, medical centers, and nursing homes - where individuals who are sensitive receptors are likely to be located.

AHA Hospitals:
Source: American Hospital Association, Inc.
Telephone: 312-280-5991
The database includes a listing of hospitals based on the American Hospital Association's annual survey of hospitals.

Medical Centers: Provider of Services Listing
Source: Centers for Medicare & Medicaid Services
Telephone: 410-786-3000
A listing of hospitals with Medicare provider number, produced by Centers of Medicare & Medicaid Services, a federal agency within the U.S. Department of Health and Human Services.

Nursing Homes
Source: National Institutes of Health
Telephone: 301-594-6248
Information on Medicare and Medicaid certified nursing homes in the United States.

Public Schools
Source: National Center for Education Statistics
Telephone: 202-502-7300
The National Center for Education Statistics' primary database on elementary and secondary public education in the United States. It is a comprehensive, annual, national statistical database of all public elementary and secondary schools and school districts, which contains data that are comparable across all states.

Private Schools
Source: National Center for Education Statistics
Telephone: 202-502-7300
The National Center for Education Statistics' primary database on private school locations in the United States.

Daycare Centers: Licensed Facilities
Source: Department of Social Services
Telephone: 916-657-4041

Flood Zone Data: This data was obtained from the Federal Emergency Management Agency (FEMA). It depicts 100-year and 500-year flood zones as defined by FEMA. It includes the National Flood Hazard Layer (NFHL) which incorporates Flood Insurance Rate Map (FIRM) data and Q3 data from FEMA in areas not covered by NFHL.
Source: FEMA
Telephone: 877-336-2627
Date of Government Version: 2003, 2015

NWI: National Wetlands Inventory. This data, available in select counties across the country, was obtained by EDR in 2002, 2005 and 2010 from the U.S. Fish and Wildlife Service.

State Wetlands Data: Wetland Inventory
Source: Department of Fish and Wildlife
Telephone: 916-445-0411

Current USGS 7.5 Minute Topographic Map
Source: U.S. Geological Survey

STREET AND ADDRESS INFORMATION

© 2015 TomTom North America, Inc. All rights reserved. This material is proprietary and the subject of copyright protection and other intellectual property rights owned by or licensed to Tele Atlas North America, Inc. The use of this material is subject to the terms of a license agreement. You will be held liable for any unauthorized copying or disclosure of this material.

GEOCHECK ®- PHYSICAL SETTING SOURCE ADDENDUM

TARGET PROPERTY ADDRESS

1900 N HIGHWAY 101
1900 N HIGHWAY 101
ENCINITAS, CA 92024

TARGET PROPERTY COORDINATES

Latitude (North):	33.080586 - 33˚ 4' 50.11''
Longitude (West):	117.308105 - 117˚ 18' 29.18''
Universal Tranverse Mercator:	Zone 11
UTM X (Meters):	471243.6
UTM Y (Meters):	3660071.5
Elevation:	66 ft. above sea level

USGS TOPOGRAPHIC MAP

Target Property Map:	5641296 ENCINITAS, CA
Version Date:	2012

EDR's GeoCheck Physical Setting Source Addendum is provided to assist the environmental professional in forming an opinion about the impact of potential contaminant migration.

Assessment of the impact of contaminant migration generally has two principle investigative components:

1. Groundwater flow direction, and
2. Groundwater flow velocity.

Groundwater flow direction may be impacted by surface topography, hydrology, hydrogeology, characteristics of the soil, and nearby wells. Groundwater flow velocity is generally impacted by the nature of the geologic strata.

GEOCHECK® - PHYSICAL SETTING SOURCE SUMMARY

GROUNDWATER FLOW DIRECTION INFORMATION

Groundwater flow direction for a particular site is best determined by a qualified environmental professional using site-specific well data. If such data is not reasonably ascertainable, it may be necessary to rely on other sources of information, such as surface topographic information, hydrologic information, hydrogeologic data collected on nearby properties, and regional groundwater flow information (from deep aquifers).

TOPOGRAPHIC INFORMATION

Surface topography may be indicative of the direction of surficial groundwater flow. This information can be used to assist the environmental professional in forming an opinion about the impact of nearby contaminated properties or, should contamination exist on the target property, what downgradient sites might be impacted.

TARGET PROPERTY TOPOGRAPHY

General Topographic Gradient: General NW

SURROUNDING TOPOGRAPHY: ELEVATION PROFILES

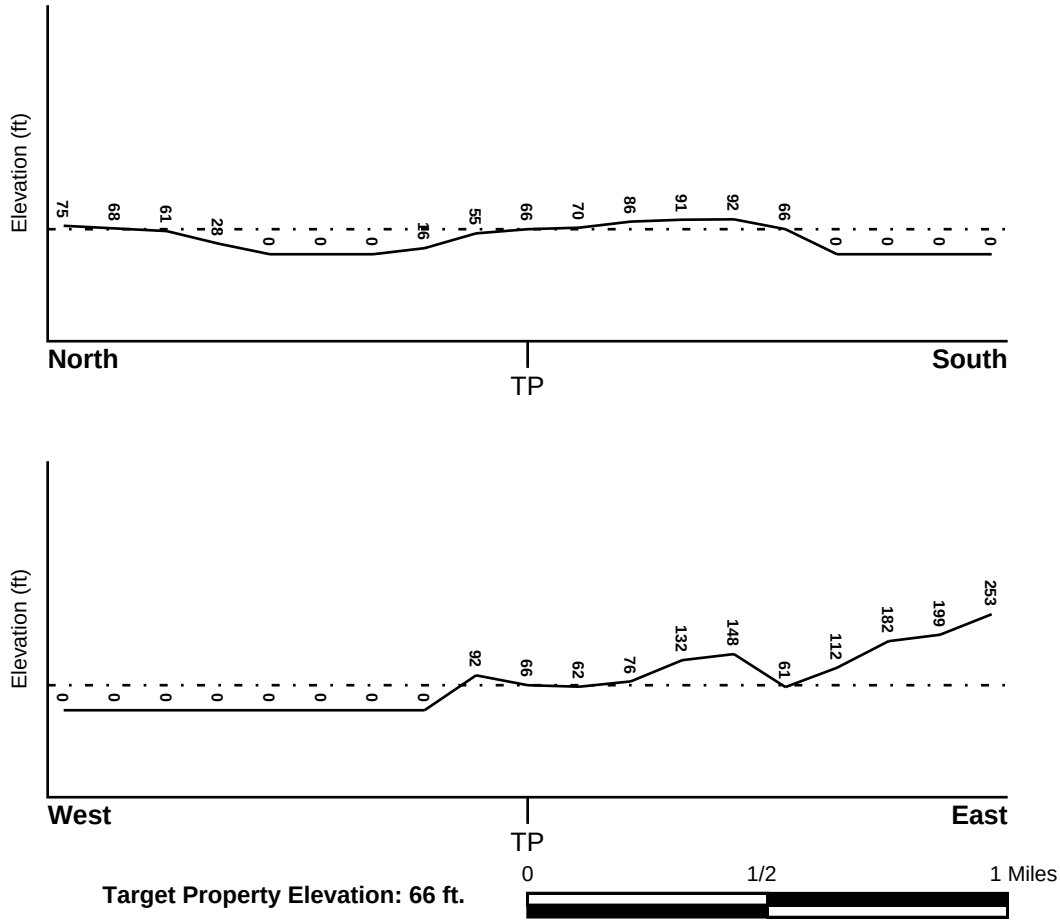

Target Property Elevation: 66 ft.

Source: Topography has been determined from the USGS 7.5' Digital Elevation Model and should be evaluated on a relative (not an absolute) basis. Relative elevation information between sites of close proximity should be field verified.

GEOCHECK® - PHYSICAL SETTING SOURCE SUMMARY

HYDROLOGIC INFORMATION

Surface water can act as a hydrologic barrier to groundwater flow. Such hydrologic information can be used to assist the environmental professional in forming an opinion about the impact of nearby contaminated properties or, should contamination exist on the target property, what downgradient sites might be impacted.

Refer to the Physical Setting Source Map following this summary for hydrologic information (major waterways and bodies of water).

FEMA FLOOD ZONE

Flood Plain Panel at Target Property	FEMA Source Type
06073C1035G	FEMA FIRM Flood data

Additional Panels in search area:	FEMA Source Type
06073C1030G	FEMA FIRM Flood data

NATIONAL WETLAND INVENTORY

NWI Quad at Target Property	NWI Electronic Data Coverage
ENCINITAS	YES - refer to the Overview Map and Detail Map

HYDROGEOLOGIC INFORMATION

Hydrogeologic information obtained by installation of wells on a specific site can often be an indicator of groundwater flow direction in the immediate area. Such hydrogeologic information can be used to assist the environmental professional in forming an opinion about the impact of nearby contaminated properties or, should contamination exist on the target property, what downgradient sites might be impacted.

Site-Specific Hydrogeological Data*:

Search Radius:	1.25 miles
Status:	Not found

AQUIFLOW®

Search Radius: 1.000 Mile.

EDR has developed the AQUIFLOW Information System to provide data on the general direction of groundwater flow at specific points. EDR has reviewed reports submitted by environmental professionals to regulatory authorities at select sites and has extracted the date of the report, groundwater flow direction as determined hydrogeologically, and the depth to water table.

MAP ID	LOCATION FROM TP	GENERAL DIRECTION GROUNDWATER FLOW
Not Reported		

* ©1996 Site−specific hydrogeological data gathered by CERCLIS Alerts, Inc., Bainbridge Island, WA. All rights reserved. All of the information and opinions presented are those of the cited EPA report(s), which were completed under a Comprehensive Environmental Response Compensation and Liability Information System (CERCLIS) investigation.

GEOCHECK® - PHYSICAL SETTING SOURCE SUMMARY

GROUNDWATER FLOW VELOCITY INFORMATION

Groundwater flow velocity information for a particular site is best determined by a qualified environmental professional using site specific geologic and soil strata data. If such data are not reasonably ascertainable, it may be necessary to rely on other sources of information, including geologic age identification, rock stratigraphic unit and soil characteristics data collected on nearby properties and regional soil information. In general, contaminant plumes move more quickly through sandy-gravelly types of soils than silty-clayey types of soils.

GEOLOGIC INFORMATION IN GENERAL AREA OF TARGET PROPERTY

Geologic information can be used by the environmental professional in forming an opinion about the relative speed at which contaminant migration may be occurring.

ROCK STRATIGRAPHIC UNIT

Era:	Cenozoic
System:	Tertiary
Series:	Eocene
Code:	Te *(decoded above as Era, System & Series)*

GEOLOGIC AGE IDENTIFICATION

Category: Stratifed Sequence

Geologic Age and Rock Stratigraphic Unit Source: P.G. Schruben, R.E. Arndt and W.J. Bawiec, Geology of the Conterminous U.S. at 1:2,500,000 Scale - a digital representation of the 1974 P.B. King and H.M. Beikman Map, USGS Digital Data Series DDS - 11 (1994).

SSURGO SOIL MAP - 5744045.2s

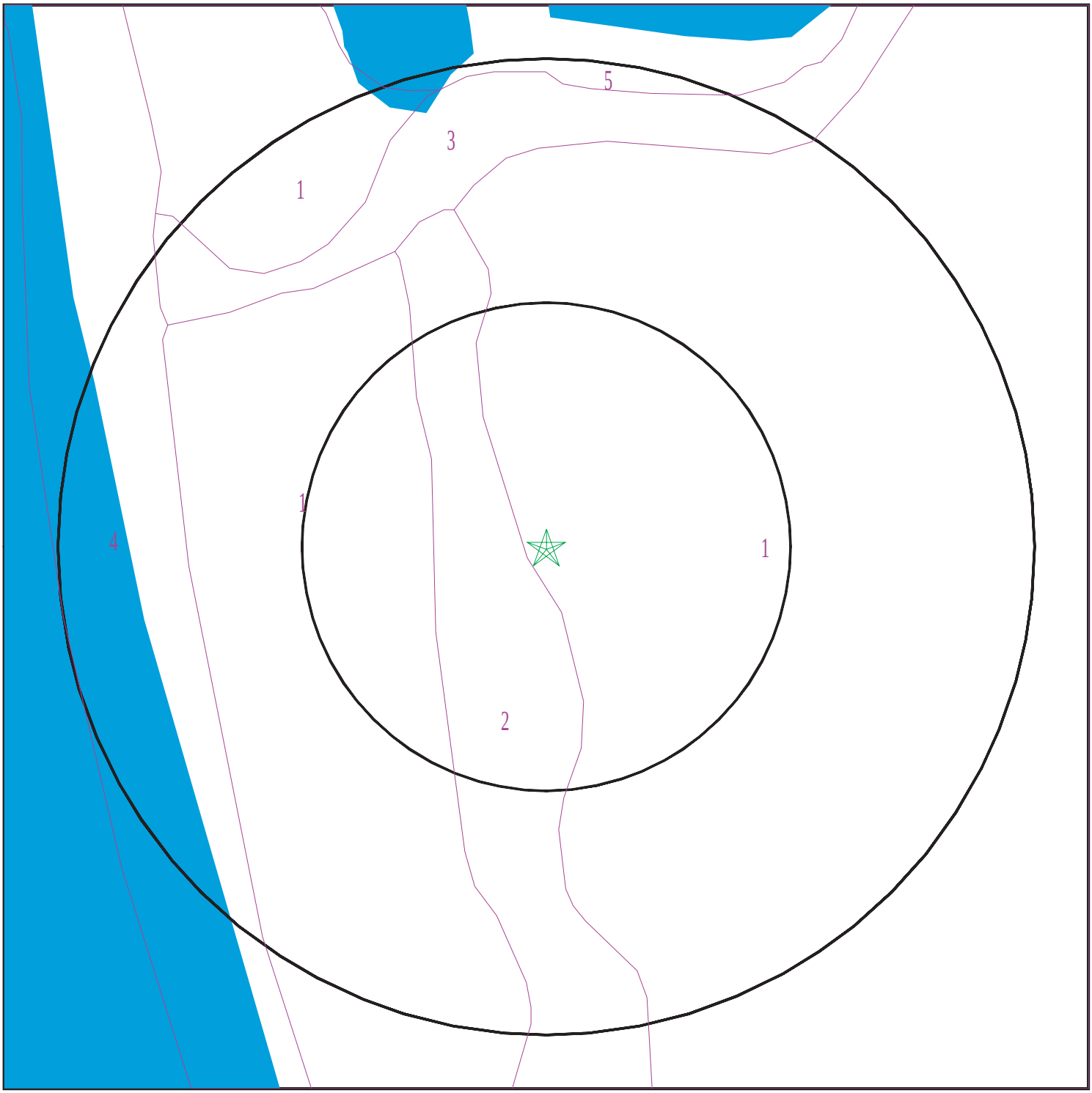

Target Property
SSURGO Soil
Water

0 1/16 1/8 1/4 Miles

N

SITE NAME:	1900 N Highway 101	CLIENT:	Hovey Environmental
ADDRESS:	1900 N Highway 101 Encinitas CA 92024	CONTACT:	Caroline Hovey
		INQUIRY #:	5744045.2s
LAT/LONG:	33.080586 / 117.308105	DATE:	August 07, 2019 3:06 pm

Copyright © 2019 EDR, Inc. © 2015 TomTom Rel. 2015.

GEOCHECK® - PHYSICAL SETTING SOURCE SUMMARY

DOMINANT SOIL COMPOSITION IN GENERAL AREA OF TARGET PROPERTY

The U.S. Department of Agriculture's (USDA) Soil Conservation Service (SCS) leads the National Cooperative Soil Survey (NCSS) and is responsible for collecting, storing, maintaining and distributing soil survey information for privately owned lands in the United States. A soil map in a soil survey is a representation of soil patterns in a landscape. The following information is based on Soil Conservation Service SSURGO data.

Soil Map ID: 1

Soil Component Name: MARINA

Soil Surface Texture: loamy coarse sand

Hydrologic Group: Class B - Moderate infiltration rates. Deep and moderately deep, moderately well and well drained soils with moderately coarse textures.

Soil Drainage Class: Somewhat excessively drained

Hydric Status: Not hydric

Corrosion Potential - Uncoated Steel: Moderate

Depth to Bedrock Min: > 0 inches

Depth to Watertable Min: > 0 inches

Soil Layer Information							
	Boundary			Classification		Saturated hydraulic conductivity micro m/sec	Soil Reaction (pH)
Layer	Upper	Lower	Soil Texture Class	AASHTO Group	Unified Soil		
1	0 inches	9 inches	loamy coarse sand	Granular materials (35 pct. or less passing No. 200), Silty, or Clayey Gravel and Sand.	COARSE-GRAINED SOILS, Sands, Sands with fines, Silty Sand.	Max: 141 Min: 42	Max: 8.4 Min: 7.4
2	9 inches	57 inches	loamy sand	Granular materials (35 pct. or less passing No. 200), Silty, or Clayey Gravel and Sand.	COARSE-GRAINED SOILS, Sands, Sands with fines, Silty Sand.	Max: 141 Min: 42	Max: 8.4 Min: 7.4
3	57 inches	59 inches	sand	Granular materials (35 pct. or less passing No. 200), Silty, or Clayey Gravel and Sand.	COARSE-GRAINED SOILS, Sands, Sands with fines, Silty Sand.	Max: 141 Min: 42	Max: 8.4 Min: 7.4

Soil Map ID: 2

Soil Component Name: MARINA

Soil Surface Texture: loamy coarse sand

Hydrologic Group: Class B - Moderate infiltration rates. Deep and moderately deep, moderately well and well drained soils with moderately coarse textures.

Soil Drainage Class: Somewhat excessively drained

Hydric Status: Not hydric

Corrosion Potential - Uncoated Steel: Moderate

Depth to Bedrock Min: > 0 inches

Depth to Watertable Min: > 0 inches

Soil Layer Information							
	Boundary			Classification		Saturated hydraulic conductivity micro m/sec	Soil Reaction (pH)
Layer	Upper	Lower	Soil Texture Class	AASHTO Group	Unified Soil		
1	0 inches	9 inches	loamy coarse sand	Granular materials (35 pct. or less passing No. 200), Silty, or Clayey Gravel and Sand.	COARSE-GRAINED SOILS, Sands, Clean Sands, Poorly graded sand. COARSE-GRAINED SOILS, Sands, Sands with fines, Silty Sand.	Max: 141 Min: 42	Max: 8.4 Min: 7.4
2	9 inches	57 inches	loamy sand	Granular materials (35 pct. or less passing No. 200), Silty, or Clayey Gravel and Sand.	COARSE-GRAINED SOILS, Sands, Clean Sands, Poorly graded sand. COARSE-GRAINED SOILS, Sands, Sands with fines, Silty Sand.	Max: 141 Min: 42	Max: 8.4 Min: 7.4
3	57 inches	59 inches	sand	Granular materials (35 pct. or less passing No. 200), Silty, or Clayey Gravel and Sand.	COARSE-GRAINED SOILS, Sands, Clean Sands, Poorly graded sand. COARSE-GRAINED SOILS, Sands, Sands with fines, Silty Sand.	Max: 141 Min: 42	Max: 8.4 Min: 7.4

Soil Map ID: 3

Soil Component Name: TERRACE ESCARPMENTS

Soil Surface Texture: variable

Hydrologic Group: Class B - Moderate infiltration rates. Deep and moderately deep, moderately well and well drained soils with moderately coarse textures.

Soil Drainage Class:
Hydric Status: Not hydric

Corrosion Potential - Uncoated Steel: Not Reported

Depth to Bedrock Min: > 0 inches

Depth to Watertable Min: > 0 inches

Soil Layer Information							
	Boundary			Classification		Saturated hydraulic conductivity micro m/sec	Soil Reaction (pH)
Layer	Upper	Lower	Soil Texture Class	AASHTO Group	Unified Soil		
1	0 inches	59 inches	variable	Not reported	Not reported	Max: Min:	Max: Min:

Soil Map ID: 4

Soil Component Name: COASTAL BEACHES

Soil Surface Texture: coarse sand

Hydrologic Group: Class D - Very slow infiltration rates. Soils are clayey, have a high water table, or are shallow to an impervious layer.

Soil Drainage Class: Poorly drained

Hydric Status: All hydric

Corrosion Potential - Uncoated Steel: High

Depth to Bedrock Min: > 0 inches

Depth to Watertable Min: > 92 inches

Soil Layer Information							
	Boundary			Classification		Saturated hydraulic conductivity micro m/sec	Soil Reaction (pH)
Layer	Upper	Lower	Soil Texture Class	AASHTO Group	Unified Soil		
1	0 inches	5 inches	coarse sand	Granular materials (35 pct. or less passing No. 200), Stone Fragments, Gravel and Sand.	COARSE-GRAINED SOILS, Sands, Clean Sands, Poorly graded sand.	Max: 141 Min: 42	Max: 7.8 Min: 5.1
2	5 inches	59 inches	coarse sand	Granular materials (35 pct. or less passing No. 200), Stone Fragments, Gravel and Sand.	COARSE-GRAINED SOILS, Sands, Clean Sands, Poorly graded sand.	Max: 141 Min: 42	Max: 7.8 Min: 5.1

Soil Map ID: 5

Soil Component Name: LAKES AND LAGOONS

Soil Surface Texture: coarse sand

Hydrologic Group: Class D - Very slow infiltration rates. Soils are clayey, have a high water table, or are shallow to an impervious layer.

Soil Drainage Class:
Hydric Status: Not hydric

Corrosion Potential - Uncoated Steel: Not Reported

Depth to Bedrock Min: > 0 inches

Depth to Watertable Min: > 0 inches

No Layer Information available.

LOCAL / REGIONAL WATER AGENCY RECORDS

EDR Local/Regional Water Agency records provide water well information to assist the environmental professional in assessing sources that may impact ground water flow direction, and in forming an opinion about the impact of contaminant migration on nearby drinking water wells.

GEOCHECK® - PHYSICAL SETTING SOURCE SUMMARY

WELL SEARCH DISTANCE INFORMATION

DATABASE	SEARCH DISTANCE (miles)
Federal USGS	1.000
Federal FRDS PWS	Nearest PWS within 1 mile
State Database	1.000

FEDERAL USGS WELL INFORMATION

MAP ID	WELL ID	LOCATION FROM TP
No Wells Found		

FEDERAL FRDS PUBLIC WATER SUPPLY SYSTEM INFORMATION

MAP ID	WELL ID	LOCATION FROM TP
No PWS System Found		

Note: PWS System location is not always the same as well location.

STATE DATABASE WELL INFORMATION

MAP ID	WELL ID	LOCATION FROM TP
No Wells Found		

PHYSICAL SETTING SOURCE MAP - 5744045.2s

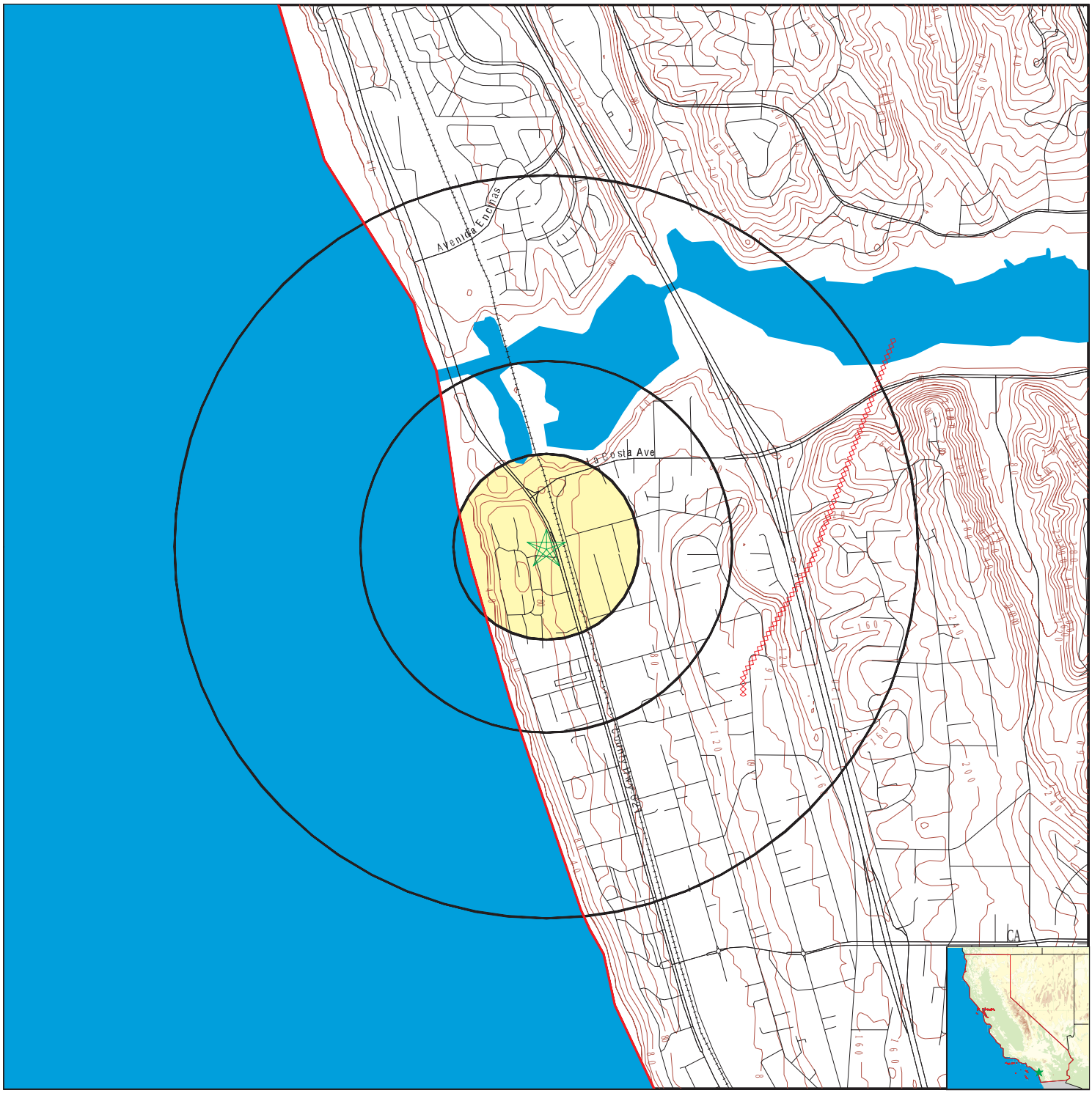

County Boundary
Major Roads
Contour Lines
Earthquake Fault Lines
Earthquake epicenter, Richter 5 or greater
Water Wells
Public Water Supply Wells
Cluster of Multiple Icons

0 1/4 1/2 1 Miles

Groundwater Flow Direction
Indeterminate Groundwater Flow at Location
Groundwater Flow Varies at Location
Closest Hydrogeological Data
Oil, gas or related wells

N

SITE NAME: 1900 N Highway 101 ADDRESS: 1900 N Highway 101 Encinitas CA 92024 LAT/LONG: 33.080586 / 117.308105	CLIENT: Hovey Environmental CONTACT: Caroline Hovey INQUIRY #: 5744045.2s DATE: August 07, 2019 3:06 pm

Copyright © 2019 EDR, Inc. © 2015 TomTom Rel. 2015.

GEOCHECK® - PHYSICAL SETTING SOURCE MAP FINDINGS
RADON

AREA RADON INFORMATION

State Database: CA Radon

Radon Test Results

Zipcode	Num Tests	> 4 pCi/L
92024	42	5

Federal EPA Radon Zone for SAN DIEGO County: 3

Note: Zone 1 indoor average level > 4 pCi/L.
: Zone 2 indoor average level >= 2 pCi/L and <= 4 pCi/L.
: Zone 3 indoor average level < 2 pCi/L.

Federal Area Radon Information for Zip Code: 92024

Number of sites tested: 1

Area	Average Activity	% <4 pCi/L	% 4-20 pCi/L	% >20 pCi/L
Living Area - 1st Floor	0.700 pCi/L	100%	0%	0%
Living Area - 2nd Floor	Not Reported	Not Reported	Not Reported	Not Reported
Basement	Not Reported	Not Reported	Not Reported	Not Reported

PHYSICAL SETTING SOURCE RECORDS SEARCHED

TOPOGRAPHIC INFORMATION

USGS 7.5' Digital Elevation Model (DEM)
Source: United States Geologic Survey
EDR acquired the USGS 7.5' Digital Elevation Model in 2002 and updated it in 2006. The 7.5 minute DEM corresponds to the USGS 1:24,000- and 1:25,000-scale topographic quadrangle maps. The DEM provides elevation data with consistent elevation units and projection.

Current USGS 7.5 Minute Topographic Map
Source: U.S. Geological Survey

HYDROLOGIC INFORMATION

Flood Zone Data: This data was obtained from the Federal Emergency Management Agency (FEMA). It depicts 100-year and 500-year flood zones as defined by FEMA. It includes the National Flood Hazard Layer (NFHL) which incorporates Flood Insurance Rate Map (FIRM) data and Q3 data from FEMA in areas not covered by NFHL.
Source: FEMA
Telephone: 877-336-2627
Date of Government Version: 2003, 2015

NWI: National Wetlands Inventory. This data, available in select counties across the country, was obtained by EDR in 2002, 2005 and 2010 from the U.S. Fish and Wildlife Service.

State Wetlands Data: Wetland Inventory
Source: Department of Fish and Wildlife
Telephone: 916-445-0411

HYDROGEOLOGIC INFORMATION

AQUIFLOW^{R} Information System
Source: EDR proprietary database of groundwater flow information
EDR has developed the AQUIFLOW Information System (AIS) to provide data on the general direction of groundwater flow at specific points. EDR has reviewed reports submitted to regulatory authorities at select sites and has extracted the date of the report, hydrogeologically determined groundwater flow direction and depth to water table information.

GEOLOGIC INFORMATION

Geologic Age and Rock Stratigraphic Unit
Source: P.G. Schruben, R.E. Arndt and W.J. Bawiec, Geology of the Conterminous U.S. at 1:2,500,000 Scale - A digital representation of the 1974 P.B. King and H.M. Beikman Map, USGS Digital Data Series DDS - 11 (1994).

STATSGO: State Soil Geographic Database
Source: Department of Agriculture, Natural Resources Conservation Service (NRCS)
The U.S. Department of Agriculture's (USDA) Natural Resources Conservation Service (NRCS) leads the national Conservation Soil Survey (NCSS) and is responsible for collecting, storing, maintaining and distributing soil survey information for privately owned lands in the United States. A soil map in a soil survey is a representation of soil patterns in a landscape. Soil maps for STATSGO are compiled by generalizing more detailed (SSURGO) soil survey maps.

SSURGO: Soil Survey Geographic Database
Source: Department of Agriculture, Natural Resources Conservation Service (NRCS)
Telephone: 800-672-5559
SSURGO is the most detailed level of mapping done by the Natural Resources Conservation Service, mapping scales generally range from 1:12,000 to 1:63,360. Field mapping methods using national standards are used to construct the soil maps in the Soil Survey Geographic (SSURGO) database. SSURGO digitizing duplicates the original soil survey maps. This level of mapping is designed for use by landowners, townships and county natural resource planning and management.

PHYSICAL SETTING SOURCE RECORDS SEARCHED

LOCAL / REGIONAL WATER AGENCY RECORDS

FEDERAL WATER WELLS

PWS: Public Water Systems
Source: EPA/Office of Drinking Water
Telephone: 202-564-3750
Public Water System data from the Federal Reporting Data System. A PWS is any water system which provides water to at least 25 people for at least 60 days annually. PWSs provide water from wells, rivers and other sources.

PWS ENF: Public Water Systems Violation and Enforcement Data
Source: EPA/Office of Drinking Water
Telephone: 202-564-3750
Violation and Enforcement data for Public Water Systems from the Safe Drinking Water Information System (SDWIS) after August 1995. Prior to August 1995, the data came from the Federal Reporting Data System (FRDS).

USGS Water Wells: USGS National Water Inventory System (NWIS)
This database contains descriptive information on sites where the USGS collects or has collected data on surface water and/or groundwater. The groundwater data includes information on wells, springs, and other sources of groundwater.

STATE RECORDS

Water Well Database
Source: Department of Water Resources
Telephone: 916-651-9648

California Drinking Water Quality Database
Source: Department of Public Health
Telephone: 916-324-2319
The database includes all drinking water compliance and special studies monitoring for the state of California since 1984. It consists of over 3,200,000 individual analyses along with well and water system information.

OTHER STATE DATABASE INFORMATION

California Oil and Gas Well Locations
Source: Department of Conservation
Telephone: 916-323-1779
Oil and Gas well locations in the state.

California Earthquake Fault Lines
Source: California Division of Mines and Geology
The fault lines displayed on EDR's Topographic map are digitized quaternary fault lines prepared in 1975 by the United State Geological Survey. Additional information (also from 1975) regarding activity at specific fault lines comes from California's Preliminary Fault Activity Map prepared by the California Division of Mines and Geology.

RADON

State Database: CA Radon
Source: Department of Public Health
Telephone: 916-210-8558
Radon Database for California

Area Radon Information
Source: USGS
Telephone: 703-356-4020
The National Radon Database has been developed by the U.S. Environmental Protection Agency (USEPA) and is a compilation of the EPA/State Residential Radon Survey and the National Residential Radon Survey. The study covers the years 1986 - 1992. Where necessary data has been supplemented by information collected at private sources such as universities and research institutions.

PHYSICAL SETTING SOURCE RECORDS SEARCHED

EPA Radon Zones
Source: EPA
Telephone: 703-356-4020
Sections 307 & 309 of IRAA directed EPA to list and identify areas of U.S. with the potential for elevated indoor radon levels.

OTHER

Airport Landing Facilities: Private and public use landing facilities
Source: Federal Aviation Administration, 800-457-6656

Epicenters: World earthquake epicenters, Richter 5 or greater
Source: Department of Commerce, National Oceanic and Atmospheric Administration

California Earthquake Fault Lines: The fault lines displayed on EDR's Topographic map are digitized quaternary fault lines, prepared in 1975 by the United State Geological Survey. Additional information (also from 1975) regarding activity at specific fault lines comes from California's Preliminary Fault Activity Map prepared by the California Division of Mines and Geology.

STREET AND ADDRESS INFORMATION

© 2015 TomTom North America, Inc. All rights reserved. This material is proprietary and the subject of copyright protection and other intellectual property rights owned by or licensed to Tele Atlas North America, Inc. The use of this material is subject to the terms of a license agreement. You will be held liable for any unauthorized copying or disclosure of this material.

APPENDIX F

SITE SPECIFIC INFORMATION

USER-PROVIDED INFORMATION

ENVIRONMENTAL LIEN SEARCH

AIRCRE

SELLER'S MANDATORY DISCLOSURE STATEMENT

(Required by law on transactions involving non-residential properties in California)
DO NOT USE THIS FORM WITH REGARD TO THE SALE OF RESIDENTIAL PROPERTIES

This disclosure statement is intended to be a part of the ☑ STANDARD OFFER, AGREEMENT AND ESCROW INSTRUCTIONS FOR PURCHASE OF REAL ESTATE (See paragraph 9.1(a) of said document) or ☐ _____ (the "**Purchase Agreement**") dated July 29, 2019, regarding that certain real property commonly known as (street address, city, state, zip): 1900 N Coast Hwy 101, Encinitas, California 92024 (the "**Property**") wherein Gary Dewitt, The Gary Dewitt Trust is the Seller and Encinitas Beach Plaza Venture, LLC, or Assignee is the Buyer. Note: This disclosure statement is not designed nor intended to be used in place of the standard Property Information Sheet published BY AIR CRE ("AIR"). Both documents should be used in every transaction involving a sale.

In order to comply with State law concerning disclosures to a potential purchaser, Seller elects to:

☐ A. Utilize a report prepared by a professional consultant which has been approved by the AIR, i.e., **First American Natural Hazard Disclosures**, (800) 527-0027, or JCP Property Disclosure Reports, (800) 748-5233. A copy of their report is attached hereto. **(Complete paragraph 8, 9, 10, 12 and 13 and sign this statement in the place provided.)**

☑ B. Utilize a report prepared by Disclosure Source, with phone number: 800-880-9123. A copy of their report is attached hereto. **(Complete paragraphs 8, 9 10, 12, and 13, sign this Statement in the place provided, and attach a copy of The Commercial Property Owner's Guide to Earthquake Safety.)**

☐ C. Complete this Disclosure Statement without the assistance of a professional consultant. **(Complete paragraphs 1 through 13 and sign this Statement in the place provided. Remember to attach a copy of The Commercial Property Owner's Guide to Earthquake Safety.)**

---

1. EARTHQUAKE FAULT ZONES. If the Property is located within a delineated Earthquake Fault Zone (a zone that encompasses a potentially or recently active trace of an earthquake fault that is deemed by the State Geologist to constitute a potential hazard to structures from surface faulting or fault creep), California Public Resources Code §2621 et seq. mandates that prospective purchasers be advised that the Property is located within such a Zone, and that its development may require a geologic report from a state registered geologist. In accordance with such law, Buyer is hereby informed that the Property ☐ is or ☐ is not within a delineated Earthquake Fault Zone.

2. SEISMIC HAZARD ZONES. If the Property is located within a Seismic Hazard Zone as delineated on a map prepared by the California Division of Mines and Geology, California Public Resources Code §2690 et seq. mandates that prospective purchasers be advised that the Property is located within such a Zone. In accordance with such law, Buyer is hereby informed that the Property ☐ is or ☐ is not within a Seismic Hazard Zone.

3. EARTHQUAKE SAFETY. If (1) the improvements on the Property were constructed prior to 1975, and (2) said improvements include structures with (i) pre-cast (e.g., tilt-up) concrete or reinforced masonry walls together with wood frame floors or roofs or (ii) unreinforced masonry walls, Buyer must be provided with a copy of The Commercial Property Owner's Guide to Earthquake Safety (the "Booklet") published by the California Seismic Safety Commission. Buyer is hereby informed that the Property:

☐ (a) meets the foregoing requirements, and a copy of the Booklet and a completed "Commercial Property Earthquake Weakness Disclosure Report" is attached hereto. Within five business days of Buyer's receipt of said Disclosure Report, Buyer shall deliver a duly countersigned copy of the same to Escrow Holder, with a copy to Seller and Seller's Broker. Escrow Holder is hereby instructed that the Escrow shall not close unless and until Escrow Holder has received the Disclosure Report duly signed by both Seller and Buyer.

☐ (b) does not meet the foregoing requirements requiring the delivery of the Booklet.

4. FIRE PROTECTION. If the Property is located within a designated State Responsibility Area as delineated on a map prepared by the California Department of Forestry, California Public Resources Code §4136 mandates that prospective purchasers be advised that the Property is located within a wildland area which may contain substantial forest fire risks and hazards, that the State may not be responsible to provide fire protection services, and that the Property may be subject to the requirements of Public Resources Code §4291 which requires the periodic removal of brush, the maintenance of firebreaks, and other similar activities. In accordance with such law, Buyer is hereby informed that the Property ☐ is or ☐ is not within a designated State Responsibility Area.

5. FIRE HAZARD. If the Property is located within an area designated as a Very High Fire Hazard Severity Zone pursuant to Government Code §51178 et seq, §51183.5 mandates that prospective purchasers be advised that the Property is located within such a zone and that the Property may be subject to various maintenance, design and/or construction requirements and/or restrictions. In accordance with such law, Buyer is hereby informed that the Property ☐ is or ☐ is not within a designated Very High Fire Hazard Severity Zone.

6. AREA OF POTENTIAL FLOODING. If the Property is located within an area of potential flooding in the event of the failure of a dam as shown on an inundation map designated pursuant to Government Code §8589.5, §8589.4 mandates that prospective purchasers be advised that the Property is located within such an area. In accordance with such law, Buyer is hereby informed that the Property ☐ is or ☐ is not within a designated area of potential flooding.

7. FLOOD HAZARD AREAS. If the Property is located within a designated Federal Flood Hazard Area as delineated on a map prepared by the Federal Emergency Management Agency, Federal law, ie. 42 U.S.C. §4104a, mandates that prospective purchasers be advised that the Property is located within an area having special

_____ _____
INITIALS INITIALS

© 2017 AIR CRE. All Rights Reserved.

flood hazards and that flood insurance may be required as a condition to obtaining financing. In accordance with such law, Buyer is hereby informed that the Property ☐ is or ☐ is not within a designated Federal Flood Hazard Area.

8. FLOOD DISASTER INSURANCE. If the Seller or Seller's predecessor-in-interest has previously received Federal flood disaster assistance and said assistance was conditioned upon obtaining and maintaining flood insurance on the Property, Federal law, ie. 42 U.S.C. §5154a, mandates that prospective purchasers be advised that they will be required to maintain such insurance on the Property and that if said insurance is not maintained and the Property is thereafter damaged by a flood disaster, the purchaser may be required to reimburse the Federal Government for the disaster relief provided. Buyer is hereby informed that to the best of the Seller's knowledge Federal flood disaster assistance ☐ has or ☒ has not been previously received with regard to the Property. Note: if such disaster assistance has been received, the law specifies that the required notice be "contained in documents evidencing the transfer of ownership".

9. WATER HEATER BRACING. If the Property contains one or more water heaters, Seller is required by California Health and Safety Code §19211 to certify to the Buyer that all such water heaters have been braced, strapped and/or anchored in accordance with law. Buyer is hereby advised that the required bracing, strapping and/or anchors: ☐ have been installed ☒ have not been installed, or ☐ Seller does not know whether they have been installed.

10. PRESENCE OF MOLD. If the seller or transferor of property knows of the presence of mold that affects the property and the mold either exceeds permissible exposure limits or poses a health threat then Health and Safety Code §26140, et seq. mandates that prospective purchasers be advised in writing of such mold. In accordance with such law, Buyer is hereby informed that the undersigned ☐ does or ☒ does not know of the presence of such mold effecting the Property.

11. TITLE INSURANCE. In the event that the Purchase Agreement does not at present provide that title insurance will be obtained, Buyer is strongly urged to consider purchasing such insurance, and, in accordance with California Civil Code §1057.6, is advised as follows:

IMPORTANT: IN A PURCHASE OR EXCHANGE OF REAL PROPERTY, IT MAY BE ADVISABLE TO OBTAIN TITLE INSURANCE IN CONNECTION WITH THE CLOSE OF ESCROW SINCE THERE MAY BE PRIOR RECORDED LIENS AND ENCUMBRANCES WHICH AFFECT YOUR INTEREST IN THE PROPERTY BEING ACQUIRED. A NEW POLICY OF TITLE INSURANCE SHOULD BE OBTAINED IN ORDER TO ENSURE YOUR INTEREST IN THE PROPERTY THAT YOU ARE ACQUIRING.

12. HAZARDOUS SUBSTANCES. Seller is required by California Health and Safety Code §25359.7 to notify potential buyers of the presence of any hazardous substance that Seller knows, or has reasonable cause to believe, is located on or beneath the Property. In accordance with such law, Buyer is hereby notified that: ☒ Seller neither knows nor has reasonable cause to believe that any hazardous substance is on or beneath the Property, or ☐ Seller knows or has reasonable cause to believe that the following hazardous substances are on or beneath the Property: _____.

13. OTHER. _____

PLEASE NOTE:

While the information contained in or attached to this Disclosure Statement is believed to be accurate as of the date that it was prepared, the applicable laws and the areas covered by the various natural hazard zones, etc. can change from time to time. Prior to the close of escrow, Buyer may wish to again check the status of the Property. Also, the city and/or county in which the Property is located may have established natural hazard zones in addition to those listed above. Buyer is advised to check with the appropriate local agency or agencies.

The descriptions contained within the above disclosure paragraphs are not intended to be full and complete dissertations of all of the possible ramifications to the Buyer and/or the Property. In the event that this document indicates that the Property is affected by one or more of the disclosures, Buyer is advised to:

1. **Review the applicable laws in their entirety.**
2. **Seek advice of counsel as to the legal consequences of the items disclosed.**
3. **Retain appropriate consultants to review and investigate the impact of said disclosures.**

Likewise no representation or recommendation is made BY AIR CRE or by any broker as to the legal sufficiency, legal effect, or consequences of this document or the Purchase Agreement to which it relates. Signatures to this Statement accomplished by means of electronic signature or similar technology shall be legal and binding.

Date: 7-30-19, 2019

SELLER
Gary Dewitt, The Gary Dewitt Trust

By: _____
Name Printed: Gary Dewitt
Title: _____

Receipt of the above Seller's Mandatory Disclosure Statement is hereby acknowledged:

Date: _____, 2019

BUYER
Encinitas Beach Plaza Venture, LLC, or Assignee

By: _____
Name Printed: Lawrence Jackel
Title: President

AIR CRE * https://www.aircre.com * 213-687-8777 * contracts@aircre.com

_____ INITIALS

_____ INITIALS

© 2017 AIR CRE. All Rights Reserved.

AIRCRE

PROPERTY INFORMATION SHEET

(For the sale or leasing of non-residential properties)

PREFACE:

Purpose: This Statement is NOT a warranty as to the actual condition of the Property/Premises. The purpose is, instead, to provide the brokers and the potential buyer/lessee with important information about the Property/Premises which is currently in the actual knowledge of the Owner and which the Owner is required by law to disclose.

Actual Knowledge: For purposes of this Statement the phrase 'actual knowledge' means: the awareness of a fact, or the awareness of sufficient information and circumstances so as to cause one to believe that a certain situation or condition probably exists.

TO WHOM IT MAY CONCERN:

Gary Dewitt, The Gary Dewitt Trust ("**Owner**"), owns the Property/Premises commonly known as (street address, city, state, zip) 1900 N Coast Hwy 101, Encinitas, California 92024 located in the County of San Diego, and generally described as (describe briefly the nature of the Premises or Property) the property along with the buildings located thereon consisting of approximately 35,283 square feet of land area (hereinafter "**Property**"), and certifies that:

1. **Material Physical Defects.** Owner has no actual knowledge of any material physical defects in the Property or any improvements and structures thereon, including, but not limited to the roof, except (if there are no exceptions write "NONE"): None.

2. **Equipment.**
   A. Owner has no actual knowledge that the heating, ventilating, air conditioning, plumbing, loading doors, electrical and lighting systems, life safety systems, security systems and mechanical equipment existing on the Property as of the date hereof, if any, are not in good operating order and condition, except (if there are no exceptions write "NONE"): None
   B. Owner has no actual knowledge of any leases, financing agreements, liens or other agreements affecting any equipment which is being included with the Property, except (if there are no exceptions write "NONE"): None

3. **Soil Conditions.** Owner has no actual knowledge that the Property has any slipping, sliding, settling, flooding, ponding or any other grading, drainage or soil problems, except (if there are no exceptions write "NONE"): None

4. **Utilities.** Owner represents and warrants that the Property is served by the following utilities (check the appropriate boxes): [X] public sewer system and the cost of installation thereof has been fully paid, [ ] private septic system, [X] electricity, [X] natural gas, [X] domestic water, [X] telephone, and [ ] other: _____.

5. **Insurance.** Owner has no actual knowledge of any insurance claims filed regarding the Property during the preceding 3 years, except (if there are no exceptions write "NONE"): None.

6. **Compliance With Laws.** Owner has no actual knowledge of any aspect or condition of the Property which violates applicable laws, rules, regulations, codes, or covenants, conditions or restrictions, or of improvements or alterations made to the Property without a permit where one was required, or of any unfulfilled order or directive of any applicable government agency or of any casualty insurance company that any work of investigation, remediation, repair, maintenance or improvement is to be performed on the Property, except (if there are no exceptions write "NONE"): None.

7. **Hazardous Substances and Mold.**
   A. Owner has no actual knowledge of the Property ever having been used as a waste dump, of the past or present existence of any above or below ground storage tanks on the Property, or of the current existence on the Property of asbestos, transformers containing PCB's or any hazardous, toxic or infectious substance whose nature and/or quantity of existence, use, manufacture or effect, render it subject to Federal, state or local regulation, investigation, remediation or removal as potentially injurious to public health or welfare, except (if there are no exceptions write "NONE"): None.
   B. Owner represents and warrants that it is not currently, and never has been engaged in the business of hauling waste, and never stored hazardous substances on the Property, except (if there are no exceptions write "NONE"): Previous Tenant Stored Waste Oil in a designated, enclosed area
   C. Owner has no actual knowledge of the existence on the Property of hazardous levels of any mold or fungi defined as toxic under applicable state or Federal law, except (if there are no exceptions write "NONE"): None

8. **Fire Damage.** Owner has no actual knowledge of any structure on the Property having suffered material fire damage, except (if there are no exceptions write "NONE"): None

9. **Actions, Suits or Proceedings.** Owner has no actual knowledge that any actions, suits or proceedings are pending or threatened before any court, arbitration tribunal, governmental department, commission, board, bureau, agency or instrumentality that would affect the Property or the right or ability of an owner or tenant to convey, occupy or utilize the Property, except (if there are no exceptions write "NONE"): None.
   Owner has not served any Notices of Default on any of the tenants of the Property which have not been resolved except (if there are no exceptions write "NONE"): _____.

10. **Governmental Proceedings.** Owner has no actual knowledge of any existing or contemplated condemnation, environmental, zoning, redevelopment agency plan or other land use regulation proceedings which could detrimentally affect the value, use and operation of the Property, except (if there are no exceptions write "NONE"): None

_____ _____
INITIALS INITIALS

© 2017 AIR CRE. All Rights Reserved.

11. **Unrecorded Title Matters.** Owner has no actual knowledge of any encumbrances, covenants, conditions, restrictions, easements, licenses, liens, charges or other matters which affect the title of the Property that are not recorded in the official records of the county recorder where the Property is located, except (if there are no exceptions write "NONE"): None.

12. **Leases.** Owner has no actual knowledge of any leases, subleases or other tenancy agreements affecting the Property, except (if there are no exceptions write "NONE"): Except as provided in the rent roll. There are currently four tenants. Owner to provide leases and estoppels.

13. **Options.** Owner has no actual knowledge of any options to purchase, rights of first refusal, rights of first offer or other similar agreements affecting the Property, except (if there are no exceptions write "NONE"): None

14. **Short Sale/Foreclosure.** The ability of the Owner to complete a sale of the Property [ ] is contingent [X] is not contingent upon obtaining the consent of one or more lenders to conduct a 'short sale', ie. a sale for less that the amount owing on the Property. (This paragraph only needs to be completed if this Property Information Sheet is being completed in connection with the proposed sale of the Property) One or more of any loans secured by the Property [ ] is [X] is not in foreclosure.

15. **Energy Efficiency.** The Property [ ] has [X] has not been granted an energy efficiency rating or certification such as one from the U.S. Green Building Council's Leadership in Energy and Environmental Design (LEED) or [ ] Seller/Lessor does not know if the Property has been granted such a rating or certificate. If such a rating or certification has been obtained please describe the rating or certification and provide the name of the organization that granted it: _____.

16. **Other.** (It will be presumed that there are no additional items which warrant disclosure unless they are set forth herein): Ø.

The statements herein will be relied upon by brokers, buyers, lessees, lenders and others. Therefore, Owner and/or the Owner's Property Manager has reviewed and modified this printed statement as necessary to accurately and completely state all the known material facts concerning the Property. To the extent such modifications are not made, this statement may be relied upon as printed. This statement, however, shall not relieve a buyer or lessee of responsibility for independent investigation of the Property. Owner agrees to promptly notify, in writing, all appropriate parties of any material changes which may occur in the statements contained herein from the date this statement is signed until title to the Property is transferred, or the lease is executed. Signatures to this Statement accomplished by means of electronic signature or similar technology shall be legal and binding.

Date: _____, 2019
(fill in date of execution)

OWNER
Gary DeWitt, The Gary Dewitt Trust

By: _____
Name Printed: Gary Dewitt
Title: _____

Buyer/lessee hereby acknowledges receipt of a copy of this Property Information Sheet on 7/30/19, 2019. (Fill in date received)

BUYER/LESSEE
Encinitas Beach Plaza Venture, LLC, or Assignee

By: _____
Name Printed: Lawrence Jackel
Title: President

AIR CRE * https://www.aircre.com * 213-687-8777 * contracts@aircre.com
NOTICE: No part of these works may be reproduced in any form without permission in writing.

_____ INITIALS

_____ INITIALS

© 2017 AIR CRE. All Rights Reserved.

1900 N Highway 101

1900 N Highway 101
Encinitas, CA 92024

Inquiry Number: 5744045.7
August 08, 2019

EDR Environmental Lien and AUL Search

Environmental Data Resources Inc

6 Armstrong Road
Shelton, CT 06484
800.352.0050
www.edrnet.com

EDR Environmental Lien and AUL Search

The EDR Environmental Lien and AUL Search Report provides results from a search of available current land title records for environmental cleanup liens and other activity and use limitations, such as engineering controls and institutional controls.

A network of professional, trained researchers, following established procedures, uses client supplied address information to:

- search for parcel information and/or legal description;
- search for ownership information;
- research official land title documents recorded at jurisdictional agencies such as recorders' offices, registries of deeds, county clerks' offices, etc.;
- access a copy of the deed;
- search for environmental encumbering instrument(s) associated with the deed;
- provide a copy of any environmental encumbrance(s) based upon a review of key words in the instrument(s) (title, parties involved, and description); and
- provide a copy of the deed or cite documents reviewed.

Thank you for your business.
Please contact EDR at 1-800-352-0050
with any questions or comments.

Disclaimer - Copyright and Trademark Notice

This Report contains certain information obtained from a variety of public and other sources reasonably available to Environmental Data Resources, Inc. It cannot be concluded from this Report that coverage information for the target and surrounding properties does not exist from other sources. **NO WARRANTY EXPRESSED OR IMPLIED, IS MADE WHATSOEVER IN CONNECTION WITH THIS REPORT. ENVIRONMENTAL DATA RESOURCES, INC. SPECIFICALLY DISCLAIMS THE MAKING OF ANY SUCH WARRANTIES, INCLUDING WITHOUT LIMITATION, MERCHANTABILITY OR FITNESS FOR A PARTICULAR USE OR PURPOSE. ALL RISK IS ASSUMED BY THE USER. IN NO EVENT SHALL ENVIRONMENTAL DATA RESOURCES, INC. BE LIABLE TO ANYONE, WHETHER ARISING OUT OF ERRORS OR OMISSIONS, NEGLIGENCE, ACCIDENT OR ANY OTHER CAUSE, FOR ANY LOSS OR DAMAGE, INCLUDING, WITHOUT LIMITATION, SPECIAL, INCIDENTAL, CONSEQUENTIAL, OR EXEMPLARY DAMAGES. ANY LIABILITY ON THE PART OF ENVIRONMENTAL DATA RESOURCES, INC. IS STRICTLY LIMITED TO A REFUND OF THE AMOUNT PAID FOR THIS REPORT.** Purchaser accepts this Report "AS IS". Any analyses, estimates, ratings, environmental risk levels or risk codes provided in this Report are provided for illustrative purposes only, and are not intended to provide, nor should they be interpreted as providing any facts regarding, or prediction orforecast of, any environmental risk for any property. Only a Phase I Environmental Site Assessment performed by an environmental professional can provide information regarding the environmental risk for any property. Additionally, the information provided in this Report is not to be construed as legal advice.

Copyright 2017 by Environmental Data Resources, Inc. All rights reserved. Reproduction in any media or format, in whole or in part, of any report or map of Environmental Data Resources, Inc. or its affiliates is prohibited without prior written permission.

EDR and its logos (including Sanborn and Sanborn Map) are trademarks of Environmental Data Resources, Inc. or its affiliates. All other trademarks used herein are the property of their respective owners.

EDR Environmental Lien and AUL Search

TARGET PROPERTY INFORMATION

ADDRESS

1900 N Highway 101
1900 N Highway 101
Encinitas, CA 92024

ENVIRONMENTAL LIEN

Environmental Lien: Found ☐ Not Found ☒

OTHER ACTIVITY AND USE LIMITATIONS (AULs)

AULs: Found ☐ Not Found ☒

RESEARCH SOURCE

Source 1:

San Diego Recorder
San Diego, CA

PROPERTY INFORMATION

Deed 1:

Type of Deed:	deed
Title is vested in:	Gary Donald DeWitt Trustee
Title received from:	Gary Donald DeWitt
Deed Dated	9/10/2004
Deed Recorded:	11/10/2004
Book:	NA
Page:	na
Volume:	na
Instrument:	na
Docket:	NA
Land Record Comments:	
Miscellaneous Comments:	
Legal Description:	See Exhibit
Legal Current Owner:	Gary Donald DeWitt Trustee
Parcel # / Property Identifier:	2160410600
Comments:	See Exhibit

Deed Exhibit 1

Fee
3p
1 con

DOC # 2004-1069183

NOV 10, 2004 1:26 PM
OFFICIAL RECORDS
SAN DIEGO COUNTY RECORDER'S OFFICE
GREGORY J. SMITH, COUNTY RECORDER
FEES: 14.00
OC: OC
PAGES: 3

2004-1069183

Recorded at Request of and When Recorded, Return to:

RUSSELL E. GRIFFITH, ESQ.
ROCHELLE & GRIFFITH, LLP.
1991 VILLAGE PARK WAY, SUITE 105
ENCINITAS, CA 92024

Mail Tax Statements to:

Gary DeWitt, Trustee
785 Neptune Avenue
Encinitas, CA 92024

12043

Space Above for Recorder's Use Only

QUITCLAIM DEED

THE UNDERSIGNED GRANTOR(s) DECLARE(s)
DOCUMENTARY TRANSFER TAX is None ($0.00)
City of Encinitas
Parcel No. 216-041-06
(X) Grantor(s) transfer is to substitute Grantor(s) as Trustee in their place and stead, and,

FOR A VALUABLE CONSIDERATION, receipt of which is hereby acknowledged, GARY DONALD DE WITT hereby REMISES, RELEASES AND FOREVER QUITCLAIMS to GARY DE WITT, TRUSTEE OF THE GARY DEWITT TRUST, dated September 8, 2004, the following described real property in the City of Encinitas, County of San Diego, State of California:

See Attachment A attached hereto and incorporated by this reference.

Dated: 9-10-04, 2004

GARY DONALD DE WITT

12044

STATE OF CALIFORNIA)
) ss.
COUNTY OF SAN DIEGO)

On September 10, 2004, before me, Kelly M Sobolewski, a notary public, personally appeared GARY DONALD DE WITT personally known to me (or proved to me on the basis of satisfactory evidence) to be the person whose name is subscribed to the within instrument and acknowledged to me that he executed the same in his authorized capacity, and that by his signature on the instrument the person, or entity upon behalf of which the person acted, executed the instrument.

WITNESS my hand and official seal.

(Signature)

KELLY M. SOBOLEWSKI
Comm. # 1479630
NOTARY PUBLIC - CALIFORNIA
San Diego County
My Comm. Expires March 30, 2008

12045

Attachment A

That portion of the Southwest Quarter of Section 33, Township 12 South, Range 4 West, San Bernardino Meridian, in the City of Encinitas, County of San Diego, State of California, according to the Official Plat thereof, described as follows:

Beginning at the intersection of the South line of said Section 33, with the center line of Department of Public Works' Survey from Encinitas to Oceanside, Road XI-SD-2-B, which said intersection is Engineer's Station 127 plus 96.78 of said Survey, and which said Station bears South 89°53'00" West (record bearing in deed recorded in Book 297, Page 324 of Official Records, San Diego County, North 89°58'00" West) 894.79 feet from a two-inch iron pipe set in concrete at the South Quarter corner of said Section 33, as shown on Record of Survey Map No. 528, filed in the Office of the County Recorder, February 7, 1936; thence along the South line of said Section 33, South 89°53'00" West (deed recorded South 89°58'00" West) 251.95 feet; thence North 02°01'00" West, 185.00 feet; thence North 76°55'46" East, 210.00 feet, more or less, to an intersection with the above-mentioned center line of the California State Highway right-of-way, said point of intersection being a point in the arc of a curve concave Southwesterly and having a radius of 2,400.00 feet and a central angle of 31°05'48"; thence in a Southeasterly direction along the arc of said curve to the end thereof; thence South 15°43'15" East a distance of 35.41 feet to the Point of Beginning.

APN 216-041-06

1900 Highway 101
Leucadia, California

APPENDIX G

CERTIFICATION AND STATEMENT OF LIMITING CONDITIONS

HOVEY ENVIRONMENTAL
www.hoveyenvironmental.com ◊ info@hoveyenvironmental.com
2929 Chatsworth Blvd ◊ San Diego California 92106
Phone 619.203.9774 ◊ Fax 619.923.3055

CERTIFICATION AND STATEMENT OF LIMITING CONDITIONS FOR PHASE I ENVIRONMENTAL SITE ASSESSMENT

SUBJECT PROPERTY:	1900 N Highway 101	Encinitas	CA	92024
	STREET ADDRESS	CITY	STATE	ZIP

CLIENT NAME: ~~Fenway Properties~~ Encinitas Beach Plaza Venture, LLC, Attn: Bryan Smith PROJECT #: 19454-01

READ THE AGREEMENT CAREFULLY – THE ATTACHED LIMITING CONDITIONS

Certification: Hovey Environmental LLC certifies to the Principal Parties; and Hovey Environmental LLC and the Principal Parties agree that:

1. Hovey Environmental LLC has no present or contemplated future (a) partnership with Principal Parties nor (b) any interest in the property inspected which could adversely affect the Hovey Environmental LLC's ability to perform an objective inspection; and neither the employment of Hovey Environmental LLC to conduct the inspection, nor the compensation for it, is contingent on the results of the inspection.
2. Hovey Environmental LLC has no personal interest in or bias with respect to the subject matter of the inspection report or any parties who may be part of a financial transaction involving the property. The conclusions and recommendations of the report are not based in whole or in part upon the race, color, creed, sex, or national origin of any of the Principal Parties.
3. Hovey Environmental LLC will personally inspect the property, both inside and out and will make visual inspection of adjacent properties, to the extent possible by readily available access. The inspection does not include the removal of any soil, water or air samples, the moving of furniture or fixtures, or any type of inspection that would require extraordinary effort to access.
4. All contingent and limiting conditions are contained herein (imposed by the terms of the inspection assignment or by the undersigned affecting the conclusions and recommendations contained in the report.)
5. The Inspection and Inspection report will be performed in accordance with ASTM 1527-13, Code of Federal Regulations Part 312 *Standard Practices for All Appropriate Inquiries*, and made in conformity with and is subject to the requirements of the Code of Professional Ethics of the Environmental Assessment Association.
6. All opinions, conclusions, and recommendations concerning the inspected property that are set forth in the inspection report will be prepared by Hovey Environmental LLC. No change of any item in the report shall be made by anyone other than Hovey Environmental LLC, and Hovey Environmental LLC shall have no responsibility for any such unauthorized change.

Client Signature

Contingent and Limiting Conditions: The certification of Hovey Environmental LLC appearing in the environmental inspection report is subject to the following conditions and to such other specific and limiting conditions as are set forth by Hovey Environmental LLC in the report.

1. Hovey Environmental LLC assumes no responsibility for matters of a legal nature affecting the property inspected or the title thereto. The property is inspected assuming responsible ownership.
2. Any sketch appearing in or attached to the inspection report, or any statement of dimensions, capacities, quantities or distances, are approximate and are included to assist the reader in visualizing the property and the use is limited to this purpose. Hovey Environmental LLC will make no survey of the property.
3. Hovey Environmental LLC is not required to give testimony or appear in court because of having made the inspection with reference to the property in question, unless arrangements have been previously made thereof. If Hovey Environmental LLC is called to give testimony as a result of the Environmental Inspection, additional fees will be charged at Hovey Environmental LLC's then current fee rates for any time spent including but not limited to research, consultation, additional inspection time, preparation of reports, travel, time waiting to testify and court appearances or depositions or sworn statements.
4. This report is not intended to have any direct effect on the value of the property inspected but simply to provide a visual Environmental Assessment solely for the benefit of the Principal Parties.
5. Hovey Environmental LLC assumes that there are no hidden, unapparent, or latent conditions or defects in or of the property, subsoil, or structures, other than those noted on the inspection report or any addendum to the report which the Inspector will include. Hovey Environmental LLC assumes no responsibility for such conditions or for the inspection, engineering, or repair which might be required to discover or correct such factors. The Phase I ESA is an inspection only. Hovey Environmental LLC will not take samples from the property or perform any tests on the property as part of this agreement.
6. Information, estimates and opinions furnished to Hovey Environmental LLC, and contained in the report, were obtained from sources considered reliable and believed to be true and correct on the date they were obtained. However, Hovey Environmental LLC has made no independent investigation as to such matters and undertakes no responsibility for the accuracy of such items, including but not limited to federal, state, and local government databases, historical archives, maps, tax files, title records, and land use records.
7. The Inspection and Inspection Report are made by Hovey Environmental LLC solely for the benefit and personal use of the Principal Parties. Disclosure of the contents of the Inspection Report is governed by the Bylaws and Regulations of the Environmental Assessment Association. No disclosure may be made of the Inspection Report without the prior written consent of Hovey Environmental LLC and Hovey Environmental LLC undertakes no responsibility for harm or damages to any party other than the Principal Parties arising from or in any way connected to the report.
8. Neither the Inspection Report, any part thereof, nor any copy of the same (including conclusions or recommendations, the identity of the Inspector, professional designation, reference to any professional organization, or the firm with which the inspector is connected), shall be used for any purposes by anyone but the Principal Parties. The report shall not be conveyed by anyone to the public through advertising, public relations, news, sales, or other media, without the prior written consent and approval of Hovey Environmental LLC.

Client Signature

9. This Agreement and the documents referred to herein constitute the entire Agreement between the parties hereto and supercede any and all prior representations, discussions or agreements whether written or oral. No amendment, change or variance from this Agreement shall be binding on either party unless mutually agreed to in writing and signed by the parties hereto. If any provision of this agreement is held invalid or unenforceable by any court of final jurisdiction, it is the intent of the parties that all other provisions of this Agreement be construed to remain fully valid, enforceable and binding on the parties.
10. THE INSPECTION AND INSPECTION REPORT DO NOT CONSITUTE A WARRANTY, GUARANTEE OR INSURANCE POLICY OF ANY KIND. There are no warranties, guarantees or insurance available or provided by Hovey Environmental LLC.

Having read and fully understanding this Agreement, I hereby authorize the inspection of the subject property.

$2,000
Environmental Assessment Fee

July 31, 2019
Agreement Date

Client's Signature

Fairitas Beach Plaza Venture, LLC
Client's Name and Company (if applicable)

674 Via de la Valle #310, Solana Beach, CA 92075
Street Address City State Zip

bsmith@fenway ca.com
Email

(858) 436-3616
Daytime Phone

(858) 444-5709
Mobile Phone

(858) 436-3636
Fax

Caroline Hovey, CMC, CES, REA-08115
Principal Environmental Specialist
Hovey Environmental LLC

APPENDIX H
QUALIFICATIONS OF ENVIRONMENTAL ASSESSOR

CAROLINE HOVEY, ***CMC, CES, REA-08115***
Principal Environmental Specialist
Hovey Environmental LLC

EXPERIENCE

2002 - present

PRINCIPAL ENVIRONMENTAL SPECIALIST: Hovey Environmental LLC

- Moisture and microbial evaluations and testing
- Microbial remediation protocols and post-remediation verification
- Environmental site assessments (Phase I ESA)
- Consultation and expert witness services
- Air, water, soil quality evaluations and testing

1994 – 2001

ENVIRONMENTAL RESEARCH ASSOCIATE: Granberry & Assoc., Chemical, Safety, and Environmental Consultants; Winter Park, FL

- Indoor air quality assessments / sick building syndrome analyses
- Environmental site assessments
- Research of legal cases dealing with hazards in the chemical industry
- Assist safety audits of manufacturing plants
- Audit industrial compliance with government regulations, including OSHA, NFPA, etc.

1998 – 2000

ENVIRONMENTAL SCIENTIST: South Florida Water Management District; Kissimmee Department; West Palm Bch, FL

- Primary Investigator, River Channel Vegetation study: data collection, trend analysis, and reporting
- Interagency coordination of exotic plant management
- Field collection, data processing of the River Channel Geomorphology study
- Construction and maintenance of vegetation database for Kissimmee River and associated floodplain
- Maintenance of Kissimmee River / Everglades herbarium
- Weekly Hydrologic Monitoring Reports

1996 - 1998

ENVIRONMENTAL ASSISSTANT: St. John's River Water Management District, Land Management Division; Melbourne, FL

- Assistance with burn planning / mapping and participation in prescribed burns
- Wildlife inventories, including bird counts
- Preparation of St. Sebastian River Buffer Preserve for public use (trail marking, fence construction and destruction, etc.)

1994 – present

WETLANDS RESEARCH VOLUNTEER: Various organizations

- Compiled and summarized 20+ years of ornithological data of an isolated wetland area
- Assistance with exotic weed management programs
- Collection of environmental data, hydrophone recording
- Beach profiling data collection
- Collection of sea water samples

EDUCATION & TRAINING

FLORIDA INSTITUTE OF TECHNOLOGY; Melbourne, FL
BS Environmental Science
Cum Laude Graduate

Environmental Solutions Association
Series 200 Mold Inspection Course

Certified Mold Inspectors & Contractors Institute
Mold Assessment and Remediation Training

Continuing Education through Environmental Data Resources
Due Diligence at Dawn Seminars

Continuing Education through IAQA and AIHA
Local Chapter Meetings and Seminars
National Conventions

PUBLICATIONS, PROFESSIONAL AFFILIATIONS, & CERTIFICATIONS

Council-Certified Microbial Consultant; American Indoor Air Quality Council
#0704045

Indoor Air Quality Association, San Diego Chapter Advisory Board Member
Member #17519

Environmental Solutions Association
Certified Mold Inspector, Certification #0373

American Industrial Hygienists Association
Member #173057

Registered Environmental Assessor, State of California
Member #08115 prior to program dissolution by the state

Environmental Assessment Association
Certified Environmental Specialist, Certification # 73923
Certified Environmental Inspector, Certification # 73923

California Real Estate Inspection Association
Affiliate Member

Certified Mold Inspectors & Contractors Institute
Certified Toxic Mold Investigator
Certified Mold Remediator

PUBLICATION: "Macrophyte communities within the channelized Kissimmee River: expectations for restoration."
Aquaphyte Newsletter. 20 (1): 1 – 5.

THIS PAGE INTENTIONALLY LEFT BLANK