



Figure 1. General project location

This exhibit is to be used for approximate positioning only. It is not to be used, nor is it intended to be used for engineering, recording or litigation purposes. No warranty of accuracy is implied or guaranteed.

 Upper Feeder 40+00 2 Mile Buffer


 Dewatering Site


 Upper Feeder


 Dewatering Path


Species


 Bell's Sage Sparrow


 San Diego Black-Tailed Jackrabbit

 Stephens' Kangaroo Rat


 Yuma Myotis


 Bald Eagle


 Coast Horned Lizard


 Coastal California Gnatcatcher


 Coastal Whiptail

 Least Bell's Vireo


 Northwestern San Diego Pocket Mouse


 Orange-Throated Whiptail

 Pocketed Free-Tailed Bat

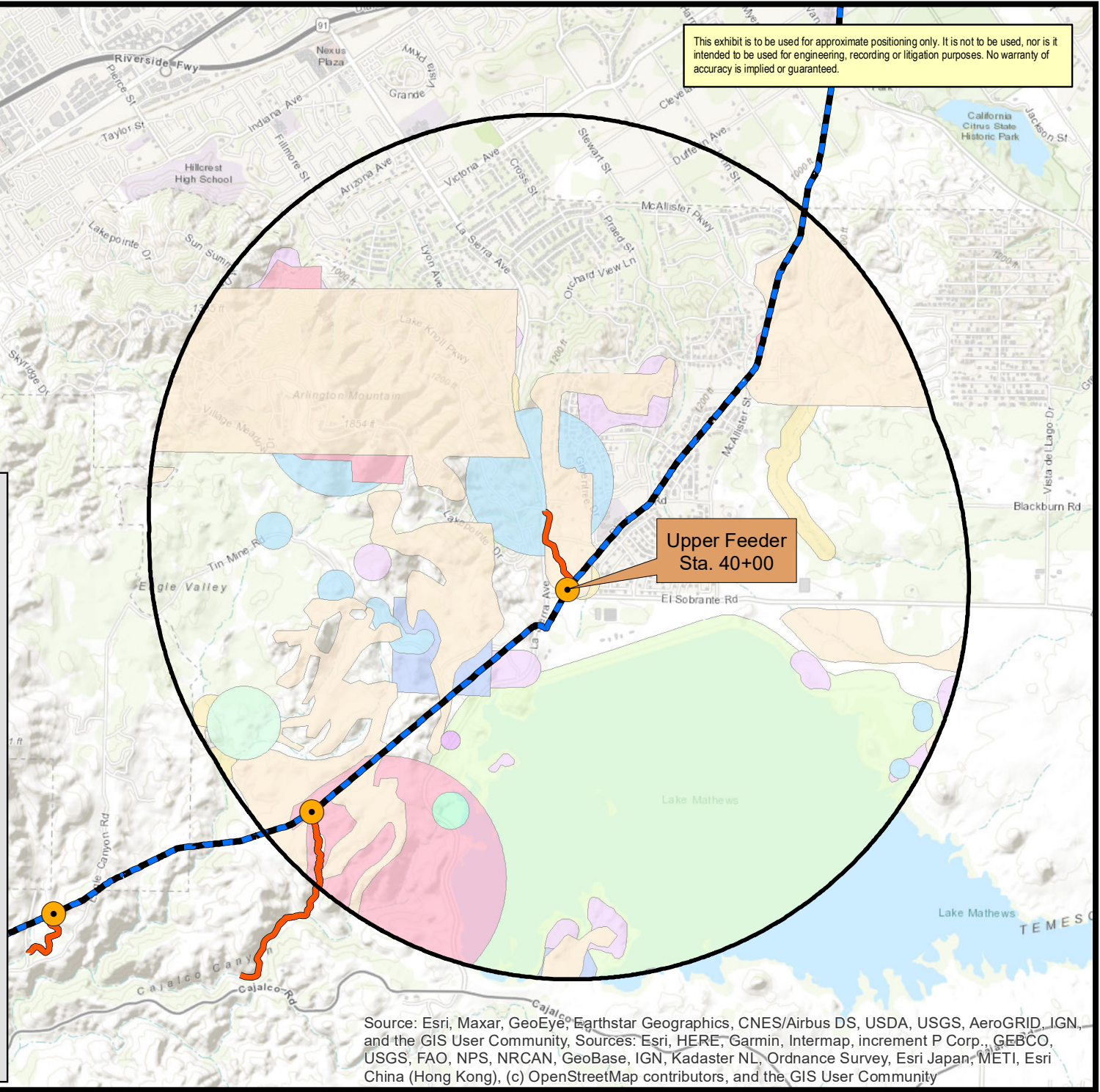
 Red-Diamond Rattlesnake

 Southern California Rufous-Crowned Sparrow

 Western Mastiff Bat

 Western Spadefoot

 Yellow Rail



Upper Feeder
Sta. 40+00

Source: Esri, Maxar, GeoEye, Earthstar Geographics, CNES/Airbus DS, USDA, USGS, AeroGRID, IGN, and the GIS User Community, Sources: Esri, HERE, Garmin, Intermap, increment P Corp., GEBCO, USGS, FAO, NPS, NRCAN, GeoBase, IGN, Kadaster NL, Ordnance Survey, Esri Japan, METI, Esri China (Hong Kong), (c) OpenStreetMap contributors, and the GIS User Community





The Metropolitan Water District of Southern California
Engineering Services Group


Upper Feeder Sta 40+00 Dewatering Map




This exhibit is to be used for approximate positioning only. It is not to be used, nor is it intended to be used for engineering, recording or litigation purposes. No warranty of accuracy is implied or guaranteed.


 Lower Feeder 80+40 2 Mile Buffer

 Dewatering Site


 Upper Feeder


 Dewatering Path


Species


 Bell's Sage Sparrow


 Southern California Legless Lizard


 Stephens' Kangaroo Rat


 Yuma Myotis


 Bald Eagle


 Coast Horned Lizard


 Coastal California Gnatcatcher


 Coastal Whiptail


 Least Bell's Vireo

 Northwestern San Diego Pocket Mouse


 Orange-Throated Whiptail


 Pocketed Free-Tailed Bat


 Quino Checkerspot Butterfly

 Red-Diamond Rattlesnake

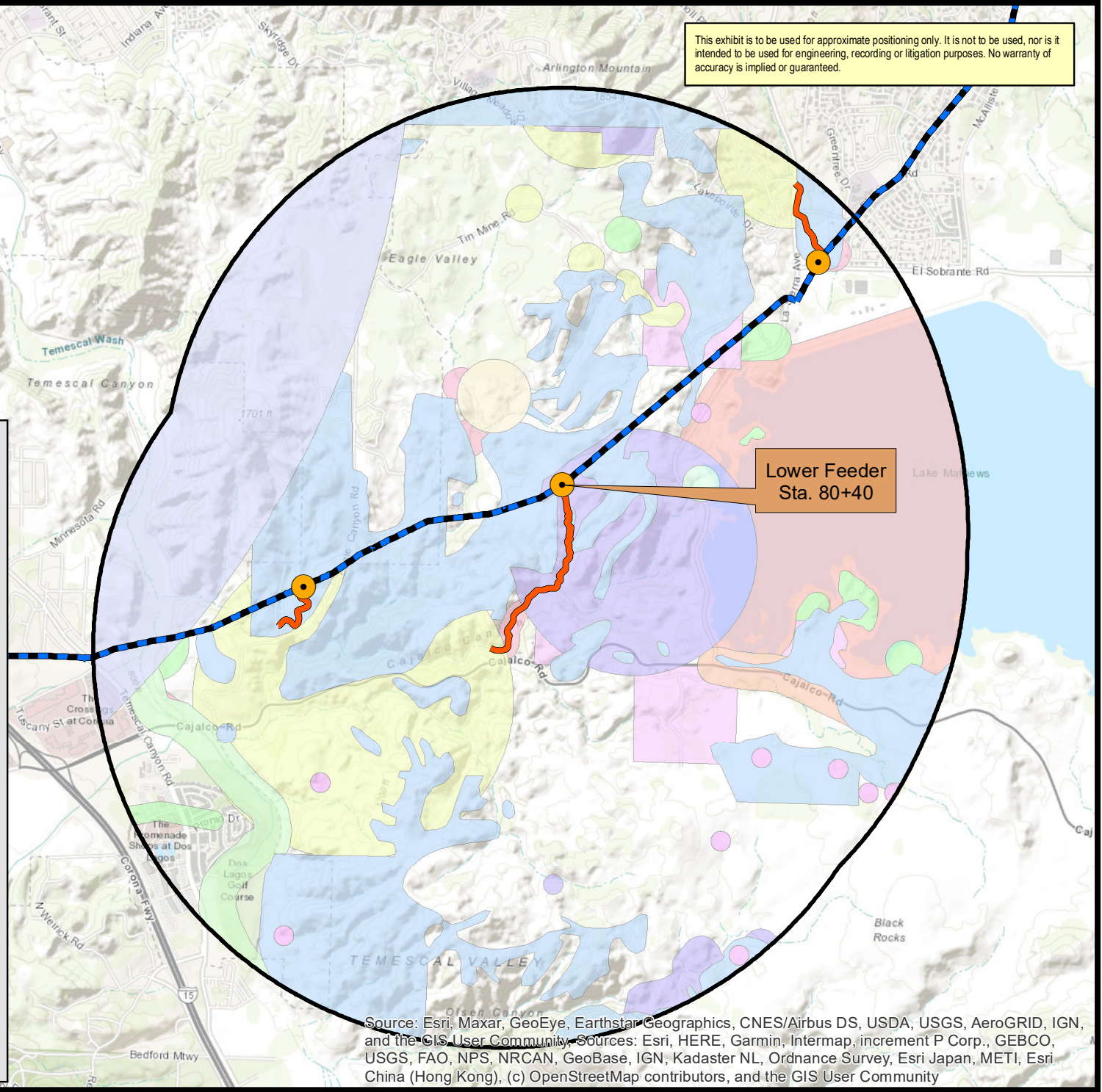
 Southern California Rufous-Crowned Sparrow

 Steelhead - Southern California DPS

 Western Mastiff Bat

 Western Spadefoot

 Yellow Rail




Lower Feeder
Sta. 80+40

Source: Esri, Maxar, GeoEye, Earthstar Geographics, CNES/Airbus DS, USDA, USGS, AeroGRID, IGN, and the GIS User Community. Sources: Esri, HERE, Garmin, Intermap, increment P Corp., GEBCO, USGS, FAO, NPS, NRCAN, GeoBase, IGN, Kadaster NL, Ordnance Survey, Esri Japan, METI, Esri China (Hong Kong), (c) OpenStreetMap contributors, and the GIS User Community







The Metropolitan Water District of Southern California
Engineering Services Group

Lower Feeder Sta 80+40 Dewatering Map



This exhibit is to be used for approximate positioning only. It is not to be used, nor is it intended to be used for engineering, recording or litigation purposes. No warranty of accuracy is implied or guaranteed.

-  Lower Feeder 155+55 2 Mile Buffer
-  Dewatering Site
-  Upper Feeder
-  Dewatering Path

Species

-  Bell's Sage Sparrow
-  California Horned Lark
-  Southern California Legless Lizard
-  Stephens' Kangaroo Rat
-  Yuma Myotis
-  Bald Eagle
-  Coast Horned Lizard
-  Coastal California Gnatcatcher
-  Coastal Whiptail
-  Least Bell's Vireo
-  Northwestern San Diego Pocket Mouse
-  Orange-Throated Whiptail
-  Pocketed Free-Tailed Bat
-  Red-Diamond Rattlesnake
-  Southern California Rufous-Crowned Sparrow
-  Steelhead - Southern California DPS
-  Western Mastiff Bat
-  Western Spadefoot
-  Yellow Rail


Lower Feeder
Sta. 155+55

Source: Esri, Maxar, GeoEye, Earthstar Geographics, CNES/Airbus DS, USDA, USGS, AeroGRID, IGN, and the GIS User Community, Sources: Esri, HERE, Garmin, Intermap, increment P Corp., GEBCO, USGS, FAO, NPS, NRCAN, GeoBase, IGN, Kadaster NL, Ordnance Survey, Esri Japan, METI, Esri China (Hong Kong), (c) OpenStreetMap contributors, and the GIS User Community

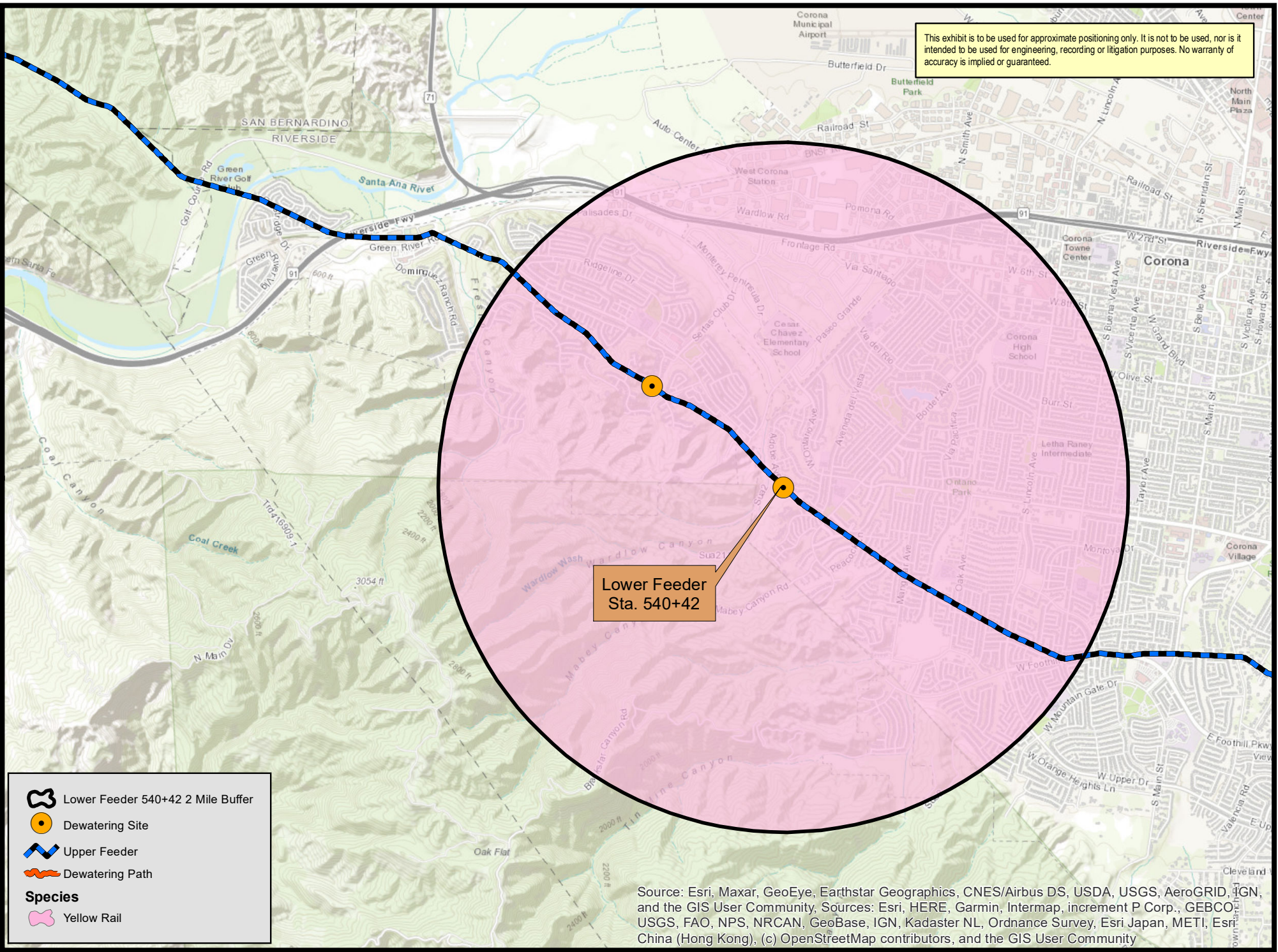


The Metropolitan Water District of Southern California
Engineering Services Group

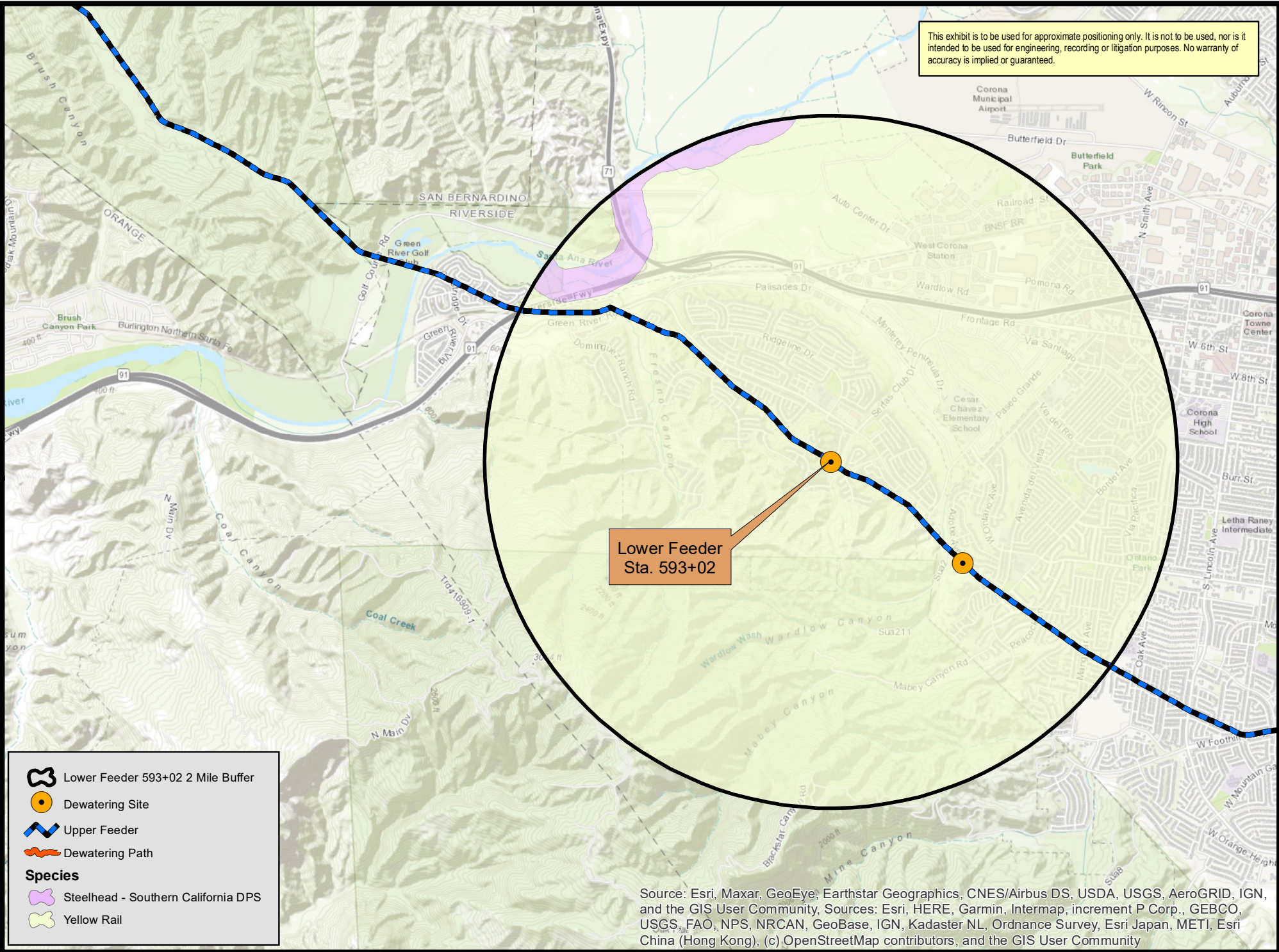
Lower Feeder Sta 155+55 Dewatering Map



This exhibit is to be used for approximate positioning only. It is not to be used, nor is it intended to be used for engineering, recording or litigation purposes. No warranty of accuracy is implied or guaranteed.



This exhibit is to be used for approximate positioning only. It is not to be used, nor is it intended to be used for engineering, recording or litigation purposes. No warranty of accuracy is implied or guaranteed.



Lower Feeder Sta. 593+02

- Lower Feeder 593+02 2 Mile Buffer
- Dewatering Site
- Upper Feeder
- Dewatering Path
- Species**
 - Steelhead - Southern California DPS
 - Yellow Rail

Source: Esri, Maxar, GeoEye, Earthstar Geographics, CNES/Airbus DS, USDA, USGS, AeroGRID, IGN, and the GIS User Community, Sources: Esri, HERE, Garmin, Intermap, increment P Corp., GEBCO, USGS, FAO, NPS, NRCAN, GeoBase, IGN, Kadaster NL, Ordnance Survey, Esri Japan, METI, Esri China (Hong Kong), (c) OpenStreetMap contributors, and the GIS User Community