

Appendix G-1

Phase I and Phase II Environmental Site Assessments



PHASE I and II ENVIRONMENTAL SITE ASSESSMENT

21207 Avalon Boulevard
Carson, California

AEC Project No. 19-129SD
June 17, 2019

Prepared for:

Faring Capital
659 N. Robertson Blvd
West Hollywood, CA 90069

Prepared by:

Advantage Environmental Consultants, LLC
145 Vallecitos De Oro, Suite 201
San Marcos, California 92069
Phone (760) 744-3363 • FAX (760) 744-3383

June 17, 2019

Chris Trueblood
Faring Capital
659 N. Robertson Blvd
West Hollywood, CA 90069

Subject: **Phase I and II Environmental Site Assessment**
21207 Avalon Boulevard
Carson, California 90745
AEC Project No. 19-129SD

Dear Mr. Trueblood:

Advantage Environmental Consultants, LLC (AEC) has performed a Phase I Environmental Site Assessment (ESA) in conformance with the scope and limitations of American Society for Testing and Materials Practice E 1527-13, 40 Code of Federal Regulations Part 312 of the above referenced property. We have also conducted soil and soil gas sampling and analysis (i.e. Phase II ESA) concurrent with the Phase I ESA activities. This ESA included public environmental agency and historical record reviews, interviews, site observations, and report preparation. This report includes AEC's findings, conclusions, recommendations, and supporting documentation.

We appreciate the opportunity to be of service on this project. If you should have any questions regarding this report, or if we can be of further assistance, please contact us at (760) 744-3363.

Sincerely,

ADVANTAGE ENVIRONMENTAL CONSULTANTS, LLC



Keith Sy
Project Manager



Daniel Weis, R.E.H.S.
Branch Manager
Western Regional Office



Eric Cathcart, MS, PG
Senior Geologist
California PG#7548

TABLE OF CONTENTS

1.0	INTRODUCTION.....	1
1.1	PURPOSE.....	1
1.2	DETAILED SCOPE OF SERVICES	2
1.3	SIGNIFICANT ASSUMPTIONS	3
1.4	LIMITATIONS AND EXCEPTIONS.....	3
1.5	SPECIAL TERMS AND CONDITIONS.....	4
1.6	USER RELIANCE	4
2.0	SITE DESCRIPTION.....	5
2.1	LOCATION AND LEGAL DESCRIPTION.....	5
2.2	SITE AND VICINITY GENERAL CHARACTERISTICS	5
2.3	CURRENT USE OF THE SITE	5
2.4	DESCRIPTION OF STRUCTURES, ROADS, OTHER IMPROVEMENTS ON THE SITE	5
2.5	CURRENT USES OF THE ADJOINING PROPERTIES.....	5
3.0	USER PROVIDED INFORMATION.....	6
3.1	TITLE RECORDS	6
3.2	ENVIRONMENTAL LIENS OR ACTIVITY AND USE LIMITATIONS	6
3.3	SPECIALIZED KNOWLEDGE	6
3.4	COMMONLY KNOWN OR REASONABLY ASCERTAINABLE INFORMATION.....	6
3.5	VALUATION REDUCTION FOR ENVIRONMENTAL ISSUES	6
3.6	OWNER, PROPERTY MANAGER, AND OCCUPANT INFORMATION.....	6
3.7	REASON FOR PERFORMING PHASE I ESA.....	6
4.0	RECORDS REVIEW	7
4.1	STANDARD ENVIRONMENTAL RECORD SOURCES	7
4.2	ADDITIONAL ENVIRONMENTAL RECORD SOURCES.....	12
4.3	PHYSICAL SETTING SOURCES	13
4.3.1	TOPOGRAPHY AND HYDROLOGY.....	13
4.3.2	GEOLOGY	13
4.3.3	HYDROGEOLOGY	13
4.4	HISTORICAL USE INFORMATION.....	14
4.4.1	FIRE INSURANCE MAPS.....	14
4.4.2	AERIAL PHOTOGRAPHS.....	14
4.4.3	CITY DIRECTORIES	15
4.4.4	STATE OF CALIFORNIA DIVISION OF OIL AND GAS RECORDS.....	15
5.0	SITE RECONNAISSANCE	16
5.1	METHODOLOGY AND LIMITING CONDITIONS.....	16
5.2	GENERAL SITE SETTING	16
5.3	SITE OBSERVATIONS	16
6.0	INTERVIEW INFORMATION.....	18
6.1.	INTERVIEW WITH OWNER.....	18
6.2	INTERVIEW WITH SITE MANAGER	18
6.3	INTERVIEWS WITH OCCUPANTS.....	18
6.4	INTERVIEW WITH LOCAL GOVERNMENT OFFICIAL.....	18
6.5	INTERVIEW WITH OTHERS.....	18

7.0	ADDITIONAL SERVICES	19
8.0	FINDINGS, OPINION, CONCLUSIONS AND RECOMMENDATIONS	23
9.0	DEVIATIONS AND DATA GAPS	24
10.0	REFERENCES.....	25
11.0	SIGNATURES AND QUALIFICATIONS OF ENVIRONMENTAL PROFESSIONALS	26
12.0	APPENDICES	
12.1	VICINITY MAP	
12.2	SITE PLAN	
12.3	SITE PHOTOGRAPHS	
12.4	REGULATORY DATABASE REPORT	
12.5	REGULATORY RECORDS	
12.6	FIRE INSURANCE MAPS	
12.7	CITY DIRECTORIES	
12.8	ENVIRONMENTAL QUESTIONNAIRE	
12.9	ANALYTICAL DATA TABLES	
12.10	ANALYTICAL LABORATORY REPORTS	
12.11	QUALIFICATIONS OF THE ENVIRONMENTAL PROFESSIONALS	

1.0 Introduction

1.1 Purpose

The purpose of this Phase I Environmental Site Assessment (ESA) prepared by Advantage Environmental Consultants, LLC (AEC) is to provide a professional opinion on the presence of recognized environmental conditions and other suspect environmental conditions in connection with the Site, as they existed on the date of the site inspection, and to recommend whether further investigation is required. American Society for Testing and Materials (ASTM) Standard Practice E 1527-13, Standard Practice for Environmental Site Assessments: Phase I Environmental Site Assessment Process, defines good commercial and customary practice for conducting an environmental site assessment of a parcel of commercial real estate with respect to the range of contaminants pertinent to the scope of the Comprehensive Environmental Response, Compensation and Liability Act (CERCLA), as well as petroleum products. As such, this ESA is intended to satisfy one of the threshold criteria for satisfying the landowner liability protections to CERCLA liability assuming compliance with other elements of the defense. In other words, this ESA represents one of the practices that constitute "all appropriate inquiry" into the previous ownership and uses of the property consistent with good commercial or customary practice, as defined in 42 USC Section 9601(35)(B) and 40 CFR Part 312.

The goal of the process is to identify Recognized Environmental Conditions (RECs), which are defined by the Practice as "the presence or likely presence of any hazardous substances or petroleum products in, on, or at a property: 1) due to any release to the environment; 2) under conditions indicative of a release to the environment; or 3) under conditions that pose a material threat of a future release to the environment. The term recognized environmental condition includes hazardous substances or petroleum products even under conditions in compliance with laws. The term is not intended to include de minimis conditions that generally do not present a material risk of harm to public health or the environment and that generally would not be the subject of an enforcement action if brought to the attention of appropriate governmental agencies.

The term "environment" is defined in CERCLA 42 USC 9601(8) as "(A) the navigable waters, the water of the contiguous zone, and the ocean waters of which the natural resources are under the exclusive management authority of the United States under the Magnuson-Stevens Fishery conservation and Management Act, and (B) any other surface water, ground water, drinking water supply, land surface or subsurface strata, or ambient air within the United States or under the jurisdiction of the United States.

The term "release" means any spilling, leaking, pumping, pouring, emitting, emptying, discharging, injecting, escaping, leaching, dumping, or disposing into the environment (including the abandonment or discarding of barrels, containers, and other closed receptacles containing any hazardous substance or pollutant or contaminant), but excludes (A) any release which results in exposure to persons solely within a workplace, with respect to a claim which such persons may assert against the employer of such persons, (B) emissions from the engine exhaust of a motor vehicle, rolling stock, aircraft, vessel, or pipeline pumping station engine, (C) release of source, byproduct, or special nuclear material from a nuclear incident, as those terms are defined in the Atomic Energy Act of 1954 [42 U.S.C. 2011 et seq.], if such release is subject to requirements with respect to financial protection established by the Nuclear Regulatory Commission under section 170 of such Act [42 U.S.C. 2210], or, for the purposes of 42 USC 9604 or any other response action, any release of source byproduct, or special nuclear material from any processing

site designated under section 7912(a)(1) or 7942(a) of this title, and (D) the normal application of fertilizer.

1.2 Detailed Scope of Services

The Phase I ESA was conducted in accordance with generally accepted Phase I industry standards using ASTM Standard Practice E 1527-13, 40 Code of Federal Regulations (CFR) Part 312, and the Scope of Work proposed by AEC. The following services were provided for this assessment:

- A review of title information pertaining to the Site.
- Review and summary of prior environmental documents pertaining to the Site.
- An evaluation of standard environmental record sources contained within Federal, State and local environmental databases within specific search distances.
- An evaluation of additional environmental record sources obtained from local regulatory departments/agencies.
- A qualitative evaluation of the physical characteristics of the Site through a review of published topographic, geologic, and hydrogeologic maps; published groundwater data; and area observations to characterize surface water flow in the Site area.
- An evaluation of past Site and adjacent/nearby property uses through a review of historical resources.
- A physical inspection of the Site (interior and exterior) conducted to search for conditions indicative of potential environmental concerns including underground storage tanks (USTs), aboveground storage tanks (ASTs), associated tank piping; stained soil or pavement; equipment that may contain or have historically contained polychlorinated biphenyls (PCBs); and other potential environmental concerns as defined in the ASTM E 1527-13 standard..
- A physical assessment of indications of past uses and visual observations of adjacent and surrounding properties (from curbside or public spaces) to assess potential impacts to the Site.
- Interviews completed with the client, a representative of the Site owner and a local regulatory official.
- A summary of prior environmental documents pertaining to the Site.
- The preparation of this Phase I ESA report, which includes the findings of the study and our opinion regarding their level of significance. Conclusions have been drawn based on the significance levels of the findings with subsequent recommendations provided.

A Phase II ESA of the Site was also conducted concurrently with this Phase I ESA, the results of which are described in Section 7.0 of this report. The Phase II ESA consisted of the drilling of 12 soil borings and sampling of soil and soil gas for various constituents of potential concern.

1.3 Significant Assumptions

This Phase I ESA was conducted in accordance with ASTM guidelines, 40 CFR Part 312, and the Scope of Work proposed by AEC. No other warranties either express or implied, are made by AEC. AEC's evaluations, analyses, and opinions should not be taken as representations regarding subsurface conditions or the actual value of the Site. Subsurface conditions may differ from the conditions implied by the surficial observations, and can only be reliably evaluated through intrusive techniques.

Documentation and data provided by the client, designated representatives, other interested third parties, or from the public domain, and referred to in the preparation of this assessment, are assumed to be complete and correct and have been used and referenced with the understanding that AEC assumes no responsibility or liability for their accuracy. AEC's conclusions are based upon such information and documentation and on our observations of Site conditions, as they existed on the date of the site inspection. Because Site conditions may change significantly over a short period of time and additional data may become available, data reported and conclusions drawn in this report are limited to current conditions and may not be relied upon on a significantly later date.

1.4 Limitations and Exceptions

Reasonable efforts have been made during this assessment to uncover evidence of USTs, ASTs and ancillary equipment associated with such features. "Reasonable efforts" are limited to information gained from visual observation of unobstructed areas, recorded database information held in public record, and available information gathered from interviews. Such methods may not identify subsurface equipment that may have been hidden from view due to paving, construction or debris pile storage, or incorrect information from sources.

This investigation was not an environmental compliance audit. While some observations and discussion in this report may address conditions and/or operations that may be regulated, the regulatory compliance of those conditions and/or operations is outside the scope of this investigation. Nothing in this report constitutes a legal opinion or legal advice. For information regarding specific individual or organizational liability, AEC recommends consultation with independent legal counsel.

According to 40 CFR Part 312, Standards and Practices for All Appropriate Inquiry: Final Rule, CERCLA liability rests with the owner or operator of a property and not with an environmental professional hired by the prospective landowner and who is not involved with the ownership or operation of the property. This report meets the requirements set forth in 40 CFR Part 312 Standards and Practices for All Appropriate Inquiries; Final Rule. However, in order to qualify for certain landowner liability protections under CERCLA. Bona Fide Prospective Purchasers, Contiguous Property Owners, and/or Innocent Landowners must meet additional requirements of CERCLA (42 U.S.C. 9601 (35)(B)).

This ESA does not address non-scope ASTM considerations including asbestos, lead-based paint, radon gas, mold, lead in drinking water, wetlands, protected environments and habitat, industrial hygiene concerns, indoor air quality (unrelated to releases of hazardous substances and petroleum products) and high voltage power lines.

The Phase II services provided by AEC have been performed in accordance with practices and standards generally accepted by environmental scientists practicing in this industry. No other warranty, either express or implied, is made. The results and conclusions described herein are

based on a limited subsurface sampling program and do not purport to identify any and all sources of subsurface impacts that may exist at the Site. Subsurface conditions at a given location may not be representative of conditions in other areas on the Site. In addition, conditions may change at any particular location as a function of time in response to natural conditions, chemical reactions, and other factors. Our conclusions regarding the condition of the Site does not represent a warranty that all areas of the Site are similar to those sampled. AEC is not responsible for the conclusions, opinions, or recommendations made by others based on this information.

1.5 Special Terms and Conditions

No special terms and conditions between AEC and the client pertinent to the findings of this ESA or methodology used to complete this assessment are noted. In addition, AEC does not have a financial interest in the Site.

1.6 User Reliance

This report was prepared for use solely and exclusively by the client and is not for the use or benefit of, nor may it be relied upon by, any other person or entity for any purpose without the advance written consent of AEC. AEC makes no representation to any third party except that it has used the degree of care and skill ordinarily exercised by a reasonable prudent environmental professional in the same community and in the same time frame given the same or similar facts and circumstances. No other use or disclosure is intended or authorized by AEC. In the preparation of this ESA, AEC has used the degree of care and skill ordinarily exercised by a reasonably prudent environmental professional in the same community and in the same time frame given the same or similar facts and circumstances. No other warranties are made to any third party, either express or implied.

2.0 Site Description

2.1 Location and Legal Description

The Site is located at 21207 Avalon Boulevard in the City of Carson, County of Los Angeles, California. The Site is further identified by the County of Los Angeles Assessor's Parcel Numbers (APNs) 7337-001-025, -026, -027 -028 and -029. The Site totals a reported 27.3 acres and is generally located west of Avalon Boulevard, east of Grace Avenue, north of E 213th Street and south of I-405. A Vicinity Map depicting the general location of the Site is included in Section 12.1.

2.2 Site and Vicinity General Characteristics

The Site and its adjacent/nearby properties are situated in an area of the City of Carson which is comprised of commercial and residential properties and a former landfill is located to the northwest of the Site.

2.3 Current Use of the Site

The Site is currently developed as a mobile home park identified as Imperial Avalon Mobile Estates.

2.4 Description of Structures, Roads, Other Improvements on the Site

As stated previously, the Site is currently developed as a mobile home park identified as Imperial Avalon Mobile Estates. The mobile home park consists of 225 mobile home unit spaces, asphalt paved parking and drive lanes, a carwash area and gated storage area. A community center consists of two structures of wood framed and slab-on-grade construction, landscaping and swimming pool. The Site is accessible from Avalon Boulevard to the east. Potable water is provided to the area by California Water Service. Sanitary sewer service is provided by the City of Carson. Electricity is provided by Southern California Edison. Natural gas is supplied by Southern California Gas Company. A Site Plan is included in Section 12.2. Photographs taken of the Site are included in Section 12.3.

2.5 Current Uses of the Adjoining Properties

The area surrounding the Site consists generally of residential and commercial properties. AEC performed a visual inspection of adjoining properties from adjacent sidewalks and other access points. The following table identifies the adjacent property uses:

Direction	Adjoining Property Use
North	Torrance Lateral Storm Channel, Cal Compact Former Landfill and I-405
South	Car dealership and residential properties
East	Vacant former gas station (northeast) and Avalon Boulevard, then car dealerships beyond
West	Grace Avenue, then residential properties

3.0 User Provided Information

3.1 Title Records

AEC reviewed a preliminary title report for the Site prepared by Fidelity National Title Company, dated November 14, 2018. The Site is vested in New Horizons Land Co., LLC. and the heirs or devisees of Edward A. Chandler, deceased. No environmentally related liens, deed restrictions, or activity and use limitations pertaining to the Site were referenced in the preliminary title report. In addition, no environmentally related liens, deed restrictions or activity and use limitations pertaining to the Site were noted during research completed with the County of Los Angeles Tax Assessor. The client is also unaware of such encumbrances recorded against the Site.

3.2 Environmental Liens or Activity and Use Limitations

The client is unaware of environmental related liens or activity use limitations (i.e. engineering or institutional controls) that are related to potential environmental issues at the Site.

3.3 Specialized Knowledge

The client is unaware of specialized knowledge pertinent to potential recognized environmental conditions at the Site.

3.4 Commonly Known or Reasonably Ascertainable Information

The client is unaware of commonly known or reasonably ascertainable information pertinent to potential recognized environmental conditions at the Site.

3.5 Valuation Reduction for Environmental Issues

The client is unaware of information pertaining to the relationship of the purchase price to the estimated fair market value of the Site that might indicate that significant contamination exists.

3.6 Owner, Property Manager, and Occupant Information

The Site is currently owned by New Horizons Land Co., LLC. and the heirs or devisees of Edward A. Chandler. The Site is currently occupied by residential mobile home tenants.

3.7 Reason for Performing Phase I ESA

AEC has been retained to conduct this Phase I ESA to identify environmental issues which may be present and in connection with the planned purchase and future residential redevelopment of the Site.

4.0 Records Review

4.1 Standard Environmental Record Sources

AEC reviewed Federal, State and local environmental databases provided by Environmental Data Resources, Inc. (EDR), for information pertaining to documented and/or suspected releases of regulated hazardous substances and/or petroleum products within specified search distances. A copy of the EDR Report is included in Section 12.4.

AEC also reviewed unmappable sites listed in the environmental database report by cross-referencing addresses and site names. Unmappable (“orphan”) sites are sites that cannot be plotted with confidence, but can be located by zip code or city name. In general, a site cannot be mapped because of inaccurate or missing location information in the record provided by the regulatory agency. Any unmappable sites that AEC identifies within the specified search radii were evaluated as part of the preparation of this report. None of the orphan listings are considered to be an environmental concern to the Site.

The following Federal databases related to potential on-site and off-site sources of contamination were reviewed and interpreted by AEC:

Federal Databases	Search Distance From Site
National Priorities List (NPL)	One mile
National Priority List – Proposed (Proposed NPL)	One mile
Federal Superfund Liens (NPL LIENS)	Property only
Deleted National Priorities List (Deleted NPL)	One mile
Federal Facility Site Information Listing (FEDERAL FACILITY)	Property only
Superfund Enterprise Management System (SEMS)	One-half mile
SEMS Archive Sites (SEMS ARCHIVE)	One-half mile
Corrective Action Report (CORRACTS)	One mile
RCRA non-CORRACTS Treatment, Storage, and Disposal Facilities List (RCRA-TSDF)	One-half mile
RCRA Large-Quantity Generator (LQG)	One-eighth mile
RCRA Small-Quantity Generator (SQG)	One-eighth mile
RCRA Conditionally Exempt Small Quantity Generator (RCRA-CESQG)	One-eighth mile
Land Use Control Information System (LUCIS)	Property only
Engineering Controls Sites List (US ENG CONTROLS)	One-half mile
Sites with Institutional Controls (US INST CONTROL)	One-half mile
Emergency Response Notification System (ERNS)	One-eighth mile

The following State/local databases related to potential on-site and off-site sources of contamination were also searched and reviewed:

State/Local Databases	Search Distance From Site
State Response Sites (CA RESPONSE)	One mile
EnviroStor Database (CA ENVIROSTOR)	One mile
Solid Waste Information System (SWF/LF) (SWIS)	One-half mile
Leaking Underground Fuel Tank Report (CA LUST)	One-half mile
Leaking Underground Fuel Tank on Indian Land (INDIAN LUST)	One-half mile

State/Local Databases	Search Distance From Site
Statewide Spills, Leaks, Investigations, and Cleanups (SLIC) Cases (CA SLIC)	One-half mile
FEMA owned Underground Storage Tank Listing (FEMA UST)	Property only
Active UST Facilities (CA UST)	One-eighth mile
Aboveground Petroleum Storage Tank Facilities (CA AST)	One-eighth mile
Underground Storage Tanks on Indian Land (INDIAN UST)	One-eighth mile
Voluntary Cleanup Program (CA VCP)	One-half mile
Voluntary Cleanup Priority Listing on Indian Land (INDIAN VCP)	One-half mile
SWRCB Brownfield Sites (CA BROWNFIELDS)	One-half mile

Descriptions/sources of each of the above referenced regulatory databases and the dates these databases were last updated by the applicable regulatory agencies are included in the EDR report.

Subject Site

The Site was not identified in the standard regulatory databases reviewed in the EDR Radius Map Report.

Adjoining and Nearby Properties

Several listings were mapped in the standard regulatory databases within one-eighth mile of the Site. The table below presents a summary of the listed facilities and an opinion regarding their potential impact to the Site.

Listed Property and Address	Database(s)	Mapped Distance and Direction From Site	Details
Montrose Chemical Corp 20201 S Normandie Ave	NPL SEMS RCRA-LQG EC/IC	Adjacent N	The listing references a facility that is located approximately 2-miles northwest from the Site. EDR maps the facility boundary to include the Torrance Lateral storm channel adjacent to the north of the Site which extends from the Montrose site. The facility was a former DDT manufacturing plant and is currently on the final NPL.
Chrysler-Carson 21121 Avalon	SLIC	Adjacent E	Adjacent to the north east of the Site. Referenced with a closed regulatory case status as of 5/2/1996. Additional details are provided in Section 4.2.
Old Quaker Paint Co Inc. 21243 Avalon BI	RCRA-SQG ENVIROSTOR LUST UST	0.023-mile SSE	Referenced as a small quantity generator of hazardous waste with no violations. Referenced with a closed regulatory case status as of 10/15/2002.
Carson Chrysler Plymouth 21126 Avalon BI	UST	0.057-mile East	Referenced in the UST database with no violations or indications of an unauthorized release.

Listed Property and Address	Database(s)	Mapped Distance and Direction From Site	Details
Shell Oil Products US SAP #135418, Dans Shell Service, Farrokh Dai 21304 Avalon BI	RCRA-CESQG UST LUST	0.066-mile SE	Referenced as a conditionally exempt small quantity generator of hazardous waste with no violations. Referenced with an open regulatory case status as of 7/15/2003 for a gasoline release to soil and groundwater.
All Star Inn Site (Former) 640-644 213 th St	LUST	0.081mile SSE	Referenced with a closed regulatory case status as of 4/30/2015 for a gasoline release.
ARCO AM/PM, ARCO Gas Station, ARCO # 6129, Carlos Gutierrez 21313 Avalon BI	LUST UST	0.082mile SSE	Referenced with a closed regulatory case status as of 7/30/2015 for a gasoline release.
LA Co Sheriff's Dept - Carson Sheriff's Station, Carson Sheriff 21356 Avalon BI	UST	0.108-mile SE	Referenced in the UST database with no violations or indications of an unauthorized release.
Don Kott Chrysler Plymouth 21126 S Avalon	RCRA-SQG UST	0.108-mile ESE	Referenced as a small quantity generator of hazardous waste with no violations or indications of an unauthorized release.

Several properties mapped between one-eighth to one-mile from the Site also appear on various regulatory databases (one SEMS, 13 ENVIROSTOR, two SWF/LF, 12 LUST, eight SLIC and one VCP). Due to the proximity of the Site to the northern adjacent former landfill and eastern adjacent former gasoline station and historical industrial activity throughout the near and general vicinity of the Site, Phase II assessment was recommended to the client, the results of which are provided in Section 7.0 of this report.

Non-ASTM Database Reviews

Below is a list of non-ASTM databases searched by EDR and reviewed by AEC during the preparation of this assessment. The descriptions of each database and their data release frequency are included in the EDR report, included in Section 12.4.

Local Brownfield Lists

US BROWNFIELDSDS – Listing of Brownfield Sites

Local Lists of Landfill / Solid Waste Disposal Sites

CA WMUDS/SWAT – Waste Management Unit Database

CA SWRCY – Recycler Database

CA HAULERS – Registered Waste Tire Haulers Listing

DEBRIS REGION 9 – Torres Martinez Reservation Illegal Dump Site Locations

ODI – Open Dump Inventory

IHS OPEN DUMPS – Open Dumps on Indian Land

Local Lists of Hazardous Waste / Contaminated Sites

US HIST CDL – National Clandestine Laboratory Register

CA HIST Cal-Sites – Calsites Database

CA SCH – School Property Evaluation Program

CA CDL – Clandestine Drug Labs

CA Toxic Pits – Toxic Pits Cleanup Act Sites

US CDL – Clandestine Drug Labs

CERS HAZ WASTE -

Local Lists of Registered Storage Tanks

CA SWEEPS UST – SWEEPS UST Listing

CA HIST UST – Hazardous Substance Storage Container Database

CA FID UST – Facility Inventory Database

Local Land Records

CA LIENS – Environmental Liens Listing

LIENS 2 – CERCLA Lien Information

CA DEED – Deed Restriction Listing

Records of Emergency Release Reports

HMIRS – Hazardous Materials Information Reporting System

CHMIRS – California Hazardous Material Incident Report System

CA LDS – Land Disposal Sites Listing (GEOTRACKER)

MCS – Military Cleanup Sites Listing (GEOTRACKER)

Spills 90 – Spills90 Data from FirstSearch

Other Ascertainable Records

RCRA NonGen / NLR – RCRA Non Generators / No Longer Regulated

FUDS – Formerly Used Defense Sites

DOD – Department of Defense Sites

SCRD DRYCLEANER – State Coalition for Remediation of Drycleaners Listing

US FIN ASSUR – Financial Assurance Information

EPA WATCH LIST – EPA Watch List

2020 COR ACTION – 2020 Corrective Action Program

TSCA – Toxic Substances Control Act

TRIS – Toxic Chemical Release Inventory System

SSTS – Registered Pesticide Establishments

ROD – Records of Decision

RMP – Risk Management Plans

RAATS – RCRA Administrative Action Tracking System

PRP – Potentially Responsible Parties List

PADS – PCB Activity Database System

ICIS – Integrated Compliance Information System

FTTS ADMIN – Federal Insecticide, Fungicide, & Rodenticide (FIFRA) and Toxic Substances Control Act (TSCA), together known as FTTS, Administrative Case Listing

MLTS – Material Licensing Tracking System

COAL ASH DOE – Steam Electric Plant Operation Data

COAL ASH EPA – Coal Combustion Residues Surface Impoundments List

PCB TRANSFORMER – PCB Transformer Registration Database
RADINFO – Radiation Information Database
HIST FTTS – FIFRA/TSCA Tracking System Administrative Case Listing
DOT OPS – Incident and Accident Data
CONSENT – Superfund (CERCLA) Consent Decrees
INDIAN RESERV – Indian Reservations
FUSRAP – Formerly Utilized Sites Remedial Action Program
UMTRA – Uranium Mill Tailings Sites
LEAD SMELTERS – Lead Smelter Sites
US AIRS – Aerometric Information Retrieval System Facility Subsystem (AFS)
US MINES – Mines Master Index Files
ABANDONED MINES – Abandoned Mines
FINDS – Facility Index System/Facility Registry System
UXO – Unexploded Ordinance Sites
DOCKET HWC – Hazardous Waste Compliance Docket Listing
ECHO – Enforcement & Compliance History Information
FUELS PROGRAM – EPA Fuels Program Registered Listing
CA BOND EXP. PLAN – Bond Expenditure Plan
CA Cortese – “Cortese” Hazardous Waste & Substances Sites List
CA CUPA LISTINGS – Certified Underground Program Agencies Listing
DRYCLEANERS – Cleaner Facilities
CA EMI – Emissions Inventory Data
CA ENF – Enforcement Action Listing
CA Financial Assurance – Financial Assurance Information Listing
CA HAZNET – Facility and Manifest Data
CA ICE – Ice
CA HIST CORTESE – Hazardous Waste & Substance Site List
CA HWP – EnviroStor Permitted Facilities Listing
CA HWT – Registered Hazardous Waste Transporter Data
NY MANIFEST – New York Manifest List
CA MINES – Mines Site Location Listing
CA MWMP – Medical Waste Management Program Listing
CA NPDES – NPDES Permits Listing
CA PEST LIC – Pesticide Regulation Licenses Listing
CA PROC – Certified Processors Database
CA Notify 65 – Proposition 65 Records
CA UIC – UIC Listing
CA WASTEWATER PITS – Oil Wastewater Pits Listing
CA WDS – Waste Discharge System
CA WIP – Well Investigation Program Case List
LOS ANGELES CO. HMS – Industrial Waste And Underground Storage Tank Sites
LA CO. SITE MITIGATION – Industrial Sites

Non-ASTM Database Listings

The Site was identified on the LOS ANGELES CO. HMS database listings in the database report. Records associated with the listing are discussed below in Section 4.2 are associated with an on-Site clarifier at a carwash facility. The records are not indicative of any violations or subsurface release. Due to the proximity of the Site to the northern adjacent former landfill and eastern adjacent former gasoline station and historical industrial activity throughout the near and general vicinity of the Site, Phase II assessment was recommended to the client, the results of which are provided in Section 7.0 of this report.

4.2 Additional Environmental Record Sources

Los Angeles Department of Public Works (LADPW)

AEC searched the LADPW database for records pertaining to the Site. Available records include inspection records for a clarifier associated with the car wash on Site. Another record includes an industrial wastewater discharge permit dated May 8, 2014, which was void due to an exemption as the carwash produced a flow of less than one million gallons per year and was exempt from guidelines at the time. No violations or indications of any release were noted in the records. AEC also searched and requested records pertaining to the northeastern adjacent former gasoline station property. Records show industrial waste disposal permits dating back to 1967 for Humble Oil Company, then Exxon Service Station in 1975 and 1976. An inspection report states that the service station was vacant with the pumps removed in October 1982. An industrial waste permit was issued to Don Kott Extra Car in 1986. An inspection record from 1995 states that auto repair or car washing was not being conducted at the former gas station property at the time of the inspection and that those activities had been moved to the car dealership across Avalon Boulevard. No violations or indications of a release were noted in the records. Copies of the LADPW provided records are included in Section 12.5.

Los Angeles County Fire Department (LACFD)

AEC requested public records pertaining to the Site and the northeastern adjacent gasoline station property from the LACFD. No records pertaining to the Site or the former adjacent gasoline station were found in LACFD files.

California State Water Resources Control Board (GeoTracker)

AEC searched the California State Water Resources Control Board (SWRCB) maintained Geotracker database for information regarding past or present environmental regulatory cases and/or hazardous material releases in connection with the Site or its adjacent and nearby properties. The Site is not listed on the GeoTracker database. Listings for nearby properties are consistent with information included in the EDR regulatory database report. Such properties are not considered to be significant environmental concerns to the Site. This opinion is based on several factors including distance of the off-Site listed properties from the Site, orientation of the listed properties relative to the Site, interpreted direction of groundwater flow, and/or regulatory case status information (i.e. "closed case") for the various properties as described in the database report.

AEC reviewed information in GeoTracker regarding the former 157 acre Cal Compact Landfill, located adjacent to the northwest of the Site beyond the Torrance Lateral storm drain channel. The landfill operated from 1959 to 1964. A Remedial Action Plan (RAP) was approved by the Department of Toxic Substances Control (DTSC) for the landfill in 1995. The objective of the RAP was to develop the landfill site for mixed use while protecting human health and the environment both during and after construction. The DTSC divided the landfill site into two upper and lower operable units. The operable units were established to distinguish and prioritize the remedial response to known impacts in the upper operable unit from potential impacts in the lower operable unit. The RAP provides containment of buried wastes by a cap, collection and treatment of landfill gas, extraction and treatment of contaminated groundwater, and long-term monitoring of landfill gas and groundwater. Groundwater extraction activities have reportedly been shown to inhibit migration of landfill constituents due to pumping depressions which create gradient reversals. A groundwater extraction well is located at the southern portion of the landfill, adjacent to the north of the Site.

Los Angeles Regional Water Quality Control Board (LARWQCB)

AEC requested regulatory records for the SLIC listing for 21121 Avalon Boulevard in the database report from the LARWQCB. AEC has not received a response from LARWQCB at the time of this report. If any records are provided to AEC at a later date, any pertinent information will be provided to the client in an addendum to this report.

4.3 Physical Setting Sources

The following physical setting sources were reviewed to provide information about the topographic, hydrologic, geologic and/or hydrogeologic characteristics of the Site.

4.3.1 Topography and Hydrology

USGS Topographic Quadrangle

Based on the review of United States Geological Survey (USGS) 7.5-minute topographic map of Torrance, California 7.5 Minute Quadrangle (2018), the Site is depicted at an elevation of approximately 15 feet above mean sea level. Regional topography is depicted as sloping to the south-southeast towards the Los Angeles River and the Pacific Ocean. Site structures are not depicted on the map. Roadways are depicted in their current configurations.

Hydrology/Storm Water Management

Surface runoff at the Site generally drains across the paved portions of the Site to storm drain inlets and drains on Site which discharge to the municipal storm drain system. Given the topography of the area, the Site does not appear to receive runoff during storm events from adjacent and nearby properties.

4.3.2 Geology

The Site lies within the Peninsular Ranges Geomorphic Province of California. The Peninsular Ranges geomorphic province is characterized by a series of ranges that are separated by northwest trending valleys, sub parallel to faults branching from the San Andreas Fault. The Peninsular Ranges extend 125 miles from the Transverse Ranges and the Los Angeles Basin south to the Mexican Border and beyond another 775 miles to the tip of Baja California. Rocks within the Peninsular Range Province were emplaced during Cretaceous-age orogenic events and uplifted into the present mountain ranges during the late Tertiary and Quaternary. Igneous, metamorphic and sedimentary rocks are all found within the Peninsular Ranges. The area is seismically active, with several known active faults crossing the Province (CGS, 2010). According to geologic map sources, the Site is underlain by Pleistocene-Holocene aged alluvium, lake, playa, and terrace deposits. The material is further described as unconsolidated and semi-consolidated, mostly nonmarine, but includes marine deposits near the coast. Based on the findings of the Phase II ESA portion of this assessment, the Site also appeared to be underlain by varying amounts of artificial/undocumented fill material.

4.3.3 Hydrogeology

The Site is situated within the Coastal Plain of Los Angeles (Central) (RWQCB). Groundwater in the Coastal Plain of Los Angeles (Central) Basin is designated with beneficial uses for municipal,

agricultural, industrial, and process supply purposes. Site specific groundwater data is not available. However, information obtained from the RWQCB maintained GeoTracker online database indicates depth to groundwater beneath the Site is anticipated to be greater than 50 feet below the ground surface with a flow direction anticipated to the south-southwest.

4.4 Historical Use Information

Historical sources (as described in the following sections) were reviewed to develop a history of the previous uses of the Site and adjacent/nearby properties to help identify the likelihood of past uses having led to recognized environmental conditions in connection with the Site.

4.4.1 Fire Insurance Maps

Fire Insurance Maps (Sanborn maps) are not available for the Site. A copy of the no coverage letter is provided in Section 12.6.

4.4.2 Aerial Photographs

AEC reviewed aerial photographs from 1952, 1963, 1972, 1980, 1994, 2002, 2003, 2004, 2005, 2009, 2010, 2012 and 2014 via online resources. The results of the aerial photograph review are summarized in the following table:

Aerial Review	
Year	Observations
1952	SITE: The western parcels are developed with scattered residential homes and agricultural plots. SURROUNDING AREA: Avalon Boulevard and Grace Avenue appear adjacent to the east and west of the Site respectively. The surrounding area appears with scattered residences and agricultural land.
1963	SITE: The Site appears similar to the prior photograph. SURROUNDING AREA: Landfill activity appears to the northwest of the Site. A commercial structure appears adjacent to the southeast of the Site. Interstate 405 appears nearby to the northeast of the Site. Other surrounding properties appear similar to the prior photograph.
1972	SITE: The Site appears vacant and graded for construction SURROUNDING AREA: The former landfill to the northwest of the Site appears vacant with numerous dirt trails/roads traversing the Site. Single family homes appear adjacent to the west of the Site beyond Grace Avenue and to the southwest of the Site. A commercial facility appears to the southeast to the Site. One property to the south of the Site appears vacant. A service station appears adjacent to the northeast of the Site with a building and a canopy structure. The western adjacent service station no longer appears. A parking lot appears in its place.
1980	SITE: The Site appears similar to its current configuration as a mobile home park. SURROUNDING AREA: The surrounding properties appear similar to the prior photograph.
1994	SITE: The Site appears similar to its current configuration as a mobile home park. SURROUNDING AREA: The former landfill to the northwest of the Site appears similar to its current configuration as vacant with paved access roads. The southeastern adjacent property appears as a parking lot or car dealership. The canopy structure no longer appears on the northeastern adjacent service station. Other surrounding properties appear similar to the prior photograph.

Aerial Review	
Year	Observations
2002-2014	SITE: The Site appears similar to its current configuration as a mobile home park. SURROUNDING AREA: The surrounding properties appear similar to their current configurations. The vacant lot to the south appears with residences in 2009.

4.4.3 City Directories

AEC reviewed historical city directory listings provided by EDR for the Site and its adjacent properties dating back to 1920. Site occupant listings for Site include residential listings (individual names). Site occupant listings first appear in the directories in 1990. Adjacent and nearby properties are primarily residential and commercial in use dating back to 1954. The city directories are included in Section 12.7.

4.4.4 State of California Division of Oil and Gas Records

According to online resources provided by the California Department of Conservation, Division of Oil, Gas and Geothermal Resources, there are no oil, gas or geothermal wells located on the Site or its adjacent properties.

5.0 Site Reconnaissance

The objective of the Site reconnaissance was to obtain information indicating the likelihood of recognized environmental conditions in connection with the Site. The reconnaissance was conducted by Mr. Keith Sy of AEC's Western Regional office on May 30, 2019. Mr. Sy was unescorted during the Site reconnaissance.

5.1 Methodology and Limiting Conditions

The Site reconnaissance consisted of walking the Site and along public sidewalks (for viewing of adjacent/nearby properties). Access to a majority of the suites on-Site was provided. As stated previously, a Site Plan is included in Section 12.2. Photographs of the Site were taken to document existing Site conditions and are included and described in Section 12.3.

5.2 General Site Setting

The Site and its adjacent/nearby properties are situated in an area of the City of Carson which is comprised of commercial and residential properties and a former landfill is located to the northwest of the Site. The Site is currently developed as a mobile home park identified as Imperial Avalon Mobile Estates. The Site is currently occupied by mobile home tenants. The current uses of the Site and adjoining properties are not ones that are indicative of the use, treatment, storage, disposal or generation of hazardous substances or petroleum products that have adversely impacted the Site.

5.3 Site Observations

AEC examined the Site for evidence of the following potential environmental concerns:

Conditions	Not Observed or Noted	Observed or Noted	Significant Environmental Concern?
Hazardous Substances/Petroleum Products	X		
Waste Generation/Storage/Disposal	X		
ASTs	X		
USTs	X		
PCB Containing Equipment		X	No
Chemical/Petroleum Odors	X		
Pools of Liquid	X		
Floor Drains/Sumps/Wells	X		
Drums	X		
Stains or Corrosion	X		
Unidentified Substance Containers	X		
Stained Soil or Pavement	X		
Stressed Vegetation	X		
Pits, Ponds or Lagoons	X		
Wastewater Discharges/Disposal Systems		X	No
Septic Systems/Cesspools	X		
Non-Hazardous Solid Waste Disposal Areas		X	No
Drinking Water Systems/Water Wells	X		
Other Wells	X		

The noted items in the table above are discussed below:

PCB Containing Equipment

One pad-mounted electrical transformer was observed on-Site. The electrical transformer is owned by Southern California Edison and was not labeled with regard to PCB content. The transformer appears to be in good condition with no evidence of releases or spills.

Wastewater Discharges/Disposal Systems

A clarifier was noted in the adjacent to the car wash area at the northwestern portion of the Site. No suspect conditions (i.e. spills, stains or odors) were noted in the vicinity of the clarifier. The unit will require removal under permit with the LADPW Industrial Waste Program.

Non-Hazardous Solid Waste Disposal Areas

Several dumpsters were observed on-Site at the southern side of the Site buildings. There was no evidence of improper waste disposal in the vicinity of the dumpsters.

6.0 Interview Information

6.1 Interview With Owner

As stated previously, the Site is currently owned by New Horizons Land Co., LLC. and the heirs or devisees of Edward A. Chandler, deceased. The designated Site owner representative, Mr. Rick Jong, stated that the Site owners are unaware of significant environmental concerns in connection with the Site and that the Site is adjacent to a landfill site and former gas station. A copy of the completed questionnaire is provided in Section 12.8.

6.2 Interview With Site Manager

The Site owner is also considered to be the Site Manager. Please refer to Section 6.1 above.

6.3 Interviews With Occupants

Due to the sensitivity of the potential real estate transaction, no interviews were conducted with Site occupants. The lack of interviews with Site occupants is not considered to be a data gap of significance.

6.4 Interview With Local Government Official

During the preparation of this assessment, multiple governmental agency representatives were interviewed regarding the availability of public records pertaining to the Site.

6.5 Interview With Others

No interviews with other persons knowledgeable of the historical use of the Site were conducted during the preparation of this ESA.

7.0 Additional Services

Phase II ESA activities were conducted concurrently with this Phase I study. The Phase II work is described below.

Soil and Soil Gas Sampling and Analysis

AEC conducted soil and soil gas sampling at the Site during the preparation of the Phase I ESA. On May 29, 2019, Astech Environmental, under the oversight of AEC advanced twelve (12) soil borings (identified as B1 through B12) at the Site using a truck-mounted direct-push sampling rig equipped with approximate two-inch diameter stainless steel rods and soil sampling tools. All of the borings were advanced to a total depth of 10-feet below ground surface (bgs). The sampling locations are depicted on the Site Plan in Section 12.2 of this report. Soil samples were collected using stainless steel sampling rods lined with acetate sleeves in addition to field preservation kits at depths of 1, 3 and 5-feet bgs. A total of 48 soil samples were collected during the sampling activities. 24 soil samples (two from each boring) were analyzed for organochlorine pesticides (OCPs), and 12 soil samples (one from each boring) were analyzed for volatile organic compounds (VOCs) and Title 22 Metals at an off-Site accredited environmental laboratory. In addition, one sample was analyzed for semi volatile organic compounds (SVOCs), twelve samples were analyzed for polycyclic aromatic hydrocarbons (PAHs), three samples were analyzed for total petroleum hydrocarbons (TPH), two samples were analyzed for polychlorinated biphenyls (PCBs).

All of the soil borings were converted to temporary dual nested soil gas probes with shallow probes installed at five feet and deep probes installed at 10 feet bgs in each of the soil borings. Deep probes SV4-7.5 and SV5-8 were installed at 7.5 feet and 8 feet bgs respectively as water was encountered at depths approaching 10 feet bgs during drilling. Polyethylene tubing (1/4-inch diameter) equipped with an anchor was inserted through the probe holes and extended to the target sampling depth. Additional materials used for the vapor probe construction include coarse grained sand and bentonite slurry. Methane analysis was conducted with a Landtec GEM2000 field meter. Soil gas samples from the probes were collected into Summa® canisters and analyzed for VOC analysis by US EPA test Method TO-15 and two soil gas samples were analyzed for methane by US EPA test Method D1946 at an off-site stationary laboratory. After the soil gas samples were collected, the probes were removed from the boreholes. All soil borings drilled at the property were backfilled with bentonite chips or slurry and capped to meet existing lot grades. Analytical laboratory reports are provided in Section 12.10.

Soil Analytical Results

OCPs

OCPs were detected at or above analytical laboratory reporting limits in 16 of the 24 soil samples obtained during the sampling effort. The detected compounds included chlordane (alpha), chlordane (total), DDD, DDE, DDT, dieldrin, endrin and chlordane (gamma). OCP analytical results in soil are presented in Table 1 in Section 12.9. The minimum and maximum detected concentrations for such analytes are summarized below.

- Chlordane: (alpha): 1.66 micrograms per kilogram (ug/kg) in B4-3 to 54.9 ug/kg in B3-3.
- Chlordane: (total): 1.0 ug/kg in B11-1 to 23.6 ug/kg in B3-3
- DDD: 1.02 ug/kg in B1-3 to 38.7 ug/kg in B9-1

- DDE: 1.06 ug/kg in B11-3 to 368 ug/kg in B9-1
- DDT: 1.21 ug/kg in B3-3 to 35.2 ug/kg in B12-3
- Dieldrin: 1.01 ug/kg in B11-1 to 30.8 ug/kg in B3-3
- Endrin: 1.81 ug/kg in B9-3 to 5.78 ug/kg in B2-3
- Chlordane: (gamma): 2.43 ug/kg in B9-1 to 31.3 ug/kg in B3-3

None of the detected OCP concentrations exceed their respective Department of Toxic Substances Control recommended screening levels (DTSC-SLs) for residential soil.

Metals

Nine of the seventeen Title 22 Metals were detected at or above analytical laboratory reporting limits in one or more of the soil samples obtained during the sampling effort. The detected metals included barium, chromium, cobalt, copper, lead, mercury, molybdenum nickel, vanadium and zinc. Metals analytical results in soil are presented in Table 1 in Section 12.9. The maximum detected concentrations for such analytes are summarized below.

- Barium: 178 milligrams per kilogram (mg/kg)
- Chromium 89.4 mg/kg
- Cobalt: 9.99 mg/kg
- Copper: 206 mg/kg
- Lead: 127 mg/kg
- Molybdenum: 2.66mg/kg
- Nickel:24.7 mg/kg
- Vanadium: 41.8 mg/kg
- Zinc: 178 mg/kg

With the exception of one detection of total lead at 127 mg/kg, none of the detected metals exceed their respective DTSC-SLs for residential soil. The residential DTSC-SL for total lead is 80 mg/kg.

VOCs

VOCs were not detected at concentrations above the laboratory detection limits in all 12 soil samples analyzed for such constituents.

SVOCs

Several SVOCs were detected at or above the laboratory reporting limits in the soil sample analyzed for SVOCs. The detected SVOCs in sample B9-3 are presented below. SVOC analytical results in soil are presented in Table 1 in Section 12.9.

- Phenanthrene: 1.16 mg/kg
- Pyrene: 2.39 mg/kg
- Benzo(a)anthracene: 2.95 mg/kg
- Benzo(a)pyrene: 2.02 mg/kg
- Benzo(b)fluoranthene: 1.42 mg/kg
- Chrysene: 6.89 mg/kg

The detected concentrations of Benzo(a)anthracene, Benzo(a)pyrene and Benzo(b)fluoranthene are reported above the DTSC-SL for such constituents in residential soil of 1.1, 0.11, and 1.1 mg/kg, respectively.

TPH

TPH was detected at or above the laboratory reporting limit in the three samples analyzed for such constituents. The maximum detected TPH constituents are summarized below. TPH analytical results in soil are presented in Table 1 in Section 12.9.

- TPH as gasoline (TPHg): 3.1 mg/kg in sample B2-10
- TPH as diesel (TPHd): 331 mg/kg in sample B2-10
- TPH as oil (TPHo): 858 mg/kg in sample B5-10

PAHs

Several PAHs were detected at or above the laboratory reporting limits in 4 of the 12 soil samples analyzed for PAHs. The maximum detected PAH constituents are summarized below. PAH analytical results in soil are presented in Table 1 in Section 12.9.

- Anthracene: 0.0169 mg/kg in sample B6-3
- Benzo(g,h,i)perylene: 0.154 mg/kg in sample B9-3
- Fluoranthene: 0.0438 mg/kg in sample B6-3
- Phenanthrene: 0.111 mg/kg in sample B9-3
- Pyrene: 0.179 mg/kg in sample B9-3
- 2-Methylnaphthalene: 0.0192 mg/kg in sample B9-3
- Benzo(a)anthracene: 0.170 mg/kg in sample B9-3
- Benzo(a)pyrene: 0.113 mg/kg in sample B9-3
- Benzo(b)fluoranthene: 0.371 mg/kg in sample B9-3
- Benzo(k)fluoranthene: 0.0181 mg/kg in sample B9-3
- Chrysene: 0.240 mg/kg in sample B9-3
- Indeno(1,2,3-cd)pyrene: 0.0584 mg/kg in sample B9-3

The detected concentration of Benzo(a)pyrene in one sample (B9-3) exceeds the DTSC-SL for the constituent in residential soil of 0.11 mg/kg.

PCBs

One PCB (Aroclor-1254) was detected at or above the laboratory reporting limit in one of the two samples (B9-3) analyzed for PCBs. The detected Aroclor-1254 concentration was 65.1 ug/kg which is below the DTSC-SL for residential soil of 240 ug/kg.

Soil Gas Analytical Results

VOCs

One or more VOCs were detected at or above the laboratory reporting limits in each of the 23 soil gas samples collected at the Site. Soil gas was not sampled from SV11-10 due to the presence of moisture in the tubing which was encountered during purging. Detected compounds included Vinyl Chloride, Carbon Disulfide, Acetone, trans-1,2-Dichloroethene, Hexane, tert-Butanol, 1,1-Dichloroethene, cis-1,2-dichloroethene, 2-Butanone, Tetrahydrofuran, Benzene, Trichloroethylene

(TCE), Toluene, 4-Methyl-2-Pentanone, Tetrachloroethylene (PCE), 2-Hexanone, Ethylbenzene, m,p-Xylene, o-Xylenes, Styrene, 1,3,5-Trimethylbenzene, 1,2,4-Trimethylbenzene, and Napthalene. The highest detected concentrations for such analytes are summarized below. VOC analytical results in soil gas are presented in Table 2 in Section 12.9. All analytical laboratory reports are provided in Section 12.10.

- Vinyl Chloride – 8,600 micrograms per cubic meter ($\mu\text{g}/\text{m}^3$) in sample SV6-5
- Carbon Disulfide - 140 $\mu\text{g}/\text{m}^3$ in sample SV2-10
- Acetone – 2,300 $\mu\text{g}/\text{m}^3$ in sample SV6-5
- trans-1,2-Dichloroethene – 470 $\mu\text{g}/\text{m}^3$ in sample SV6-5
- Hexane – 680 $\mu\text{g}/\text{m}^3$ in sample SV6-5
- tert-Butanol – 110 $\mu\text{g}/\text{m}^3$ in sample SV9-10
- 1,1-Dichloroethene – 100 $\mu\text{g}/\text{m}^3$ in sample SV2-10
- cis-1,2-dichloroethene – 3,700 $\mu\text{g}/\text{m}^3$ in sample SV6-5
- Chloroform – 4.1 $\mu\text{g}/\text{m}^3$ in sample SV10-5
- 2-Butanone – 72 $\mu\text{g}/\text{m}^3$ in sample SV8-10
- Tetrahydrofuran – 330 $\mu\text{g}/\text{m}^3$ in sample SV6-5
- Benzene: 160 $\mu\text{g}/\text{m}^3$ in sample SV6-5
- TCE: 330 $\mu\text{g}/\text{m}^3$ in sample SV6-5
- Toluene – 230 $\mu\text{g}/\text{m}^3$ in sample SV2-5
- 4-Methyl-2-Pentanone - 11 $\mu\text{g}/\text{m}^3$ in sample SV7-5
- PCE - 19 $\mu\text{g}/\text{m}^3$ in sample SV9-5
- 2-Hexanone – 10 $\mu\text{g}/\text{m}^3$ in sample SV5-5
- Ethylbenzene – 18 $\mu\text{g}/\text{m}^3$ in sample SV2-10
- m,p-Xylene – 31 $\mu\text{g}/\text{m}^3$ in sample SV2-10
- o-Xylenes – 21 $\mu\text{g}/\text{m}^3$ in sample SV2-10
- Styrene – 6.6 $\mu\text{g}/\text{m}^3$ in sample SV4-5 and SV4-7.5
- 1,3,5-Trimethylbenzene – 30 $\mu\text{g}/\text{m}^3$ in sample SV2-10
- 1,2,4-Trimethylbenzene – 33 $\mu\text{g}/\text{m}^3$ in sample SV2-10
- Napthalene – 16 $\mu\text{g}/\text{m}^3$ in sample SV7-5

Utilizing the United States EPA vapor intrusion risk based VISL model, the maximum detections of vinyl chloride, cis-1,2-dichloroethene, benzene, TCE, PCE and napthalene (and other detections in several additional samples) are considered to be elevated relative to potential human health risk for slab-on-grade buildings (including for the planned new construction). It should be noted that the habitable portions of the mobile homes currently at the property appear to have underlying crawl spaces. As such, vapor intrusion related concerns would not apply to the current residential scenario.

Methane

Methane was detected in six of the 23 soil gas probes analyzed on-Site with a Landtec GEM 2000 field meter. The detections ranged from 0.4% in SV11-5 to 6.2% in SV6-5. Additional analysis for methane was conducted by the stationary analytical laboratory on the soil gas samples from the probes with the two highest methane detections recorded in the field (SV6-5 (6.2%) and SV6-10 (1.8%)). Results of the methane analysis revealed detections of 3.2% and 1.6%, respectively.

8.0 Findings, Opinion, Conclusions and Recommendations

Advantage Environmental Consultants, LLC has performed a Phase I Environmental Site Assessment, in conformance with the scope and limitations of ASTM Practice E 1527-13 of the property located at 21207 Avalon Boulevard, Carson California. Any exceptions to, or deletions from, this practice are described in Section 9.0 of this report. A Phase II ESA of the Site was conducted concurrently with the Phase I ESA effort.

The results of the Phase II study revealed various COCs in soil above residential screening levels and in soil gas at concentrations that are considered to be elevated when evaluated using the United States EPA VISL vapor intrusion related human health risk model. In addition, the detections of petroleum hydrocarbons in soil are considered to be a nuisance condition (also in part due to the odorous condition of such soil). These conditions are collectively considered to be a recognized environmental condition in connection with the Site.

The following are AEC's conclusions and recommendations:

- Development of a soil management plan to be implemented during future grading activities.
- Design and installation of a vapor mitigation system to be installed beneath the building slabs of future residential structures to be constructed at the Site.
- Development of cost estimates for future soil management and vapor mitigation development constraints.

9.0 Deviations and Data Gaps

The oldest historical resource reviewed during the preparation of this assessment was an aerial photograph from 1952, which showed the Site as being developed for residential and agricultural use. No interviews were conducted with Site occupants. The lack of review of historical sources dating back to a time when the Site was undeveloped and lack of interviews conducted with Site occupants are considered to be data gaps as defined by ASTM E 1527-13 but do not alter AEC's conclusions and recommendations regarding the Site. No other deviations or data gaps of significance as defined in the ASTM-2013 standard are noted.

10.0 References

ASTM, "Standard Practice for Environmental Site Assessments: Phase I Environmental Site Assessment Process," ASTM Designation E 1527-13;

"All Appropriate Inquiry" as necessary to satisfy the defenses available under 42 U.S.C. §§ 9607(b)(3), 9607(r)(1), and 9607(q), relying on definitions provided at 42 U.S.C. §§ 9601(35)(B); and as further explained in 40 CFR §§ 312.1 – 312.31;

California Geological Survey (CGS), 2002, California Geomorphic Provinces Note 36, Electronic Copy, Revised December.

California Regional Water Quality Control Board – Los Angeles – Region 4, 2014, Basin Plan for the Coastal Watersheds of Los Angeles and Ventura Counties: California State Water Resources Control Board Publication;

EDR City Directory Abstract;

EDR Sanborn Fire Insurance Map Package;

EDR Regulatory Database Report dated May 22, 2019;

State of California Department of Conservation, Division of Oil and Gas and Geothermal Resources: http://www.consrv.ca.gov/DOG/maps/index_map.htm;

State of California Water Resources Control Board (SWRCB) GeoTracker database: <http://geotracker.swrcb.ca.gov/>;

USGS Topographic Map, Torrance, California Quadrangle (2018).

11.0 Signatures and Qualifications of Environmental Professionals

We declare that, to the best of my professional knowledge and belief, we meet the definition of Environmental Professional as defined in 40 CFR 312.10. We have the specific qualifications based on education, training and experience to assess a property of the nature, history and setting of the subject Site. I have developed and performed the all appropriate inquiries in conformance with the standards and practices set forth in 40 CFR Part 312.



Keith Sy
Project Manager



Daniel Weis, R.E.H.S.
Branch Manager
Western Regional Office



Eric Cathcart, MS, PG
Senior Geologist
California PG#7548

Qualifications for the environmental professionals involved in the performance of the Phase I ESA are included in Section 12.11.

12.0 Appendices

12.1 Vicinity Map



*from Torrance, CA 7.5' Topographic Quadrangle 2018



145 Vallecitos De Oro, Suite 201
 San Marcos, CA 92069
 Phone: 760-744-3363 Fax: 760-744-3383

VICINITY MAP

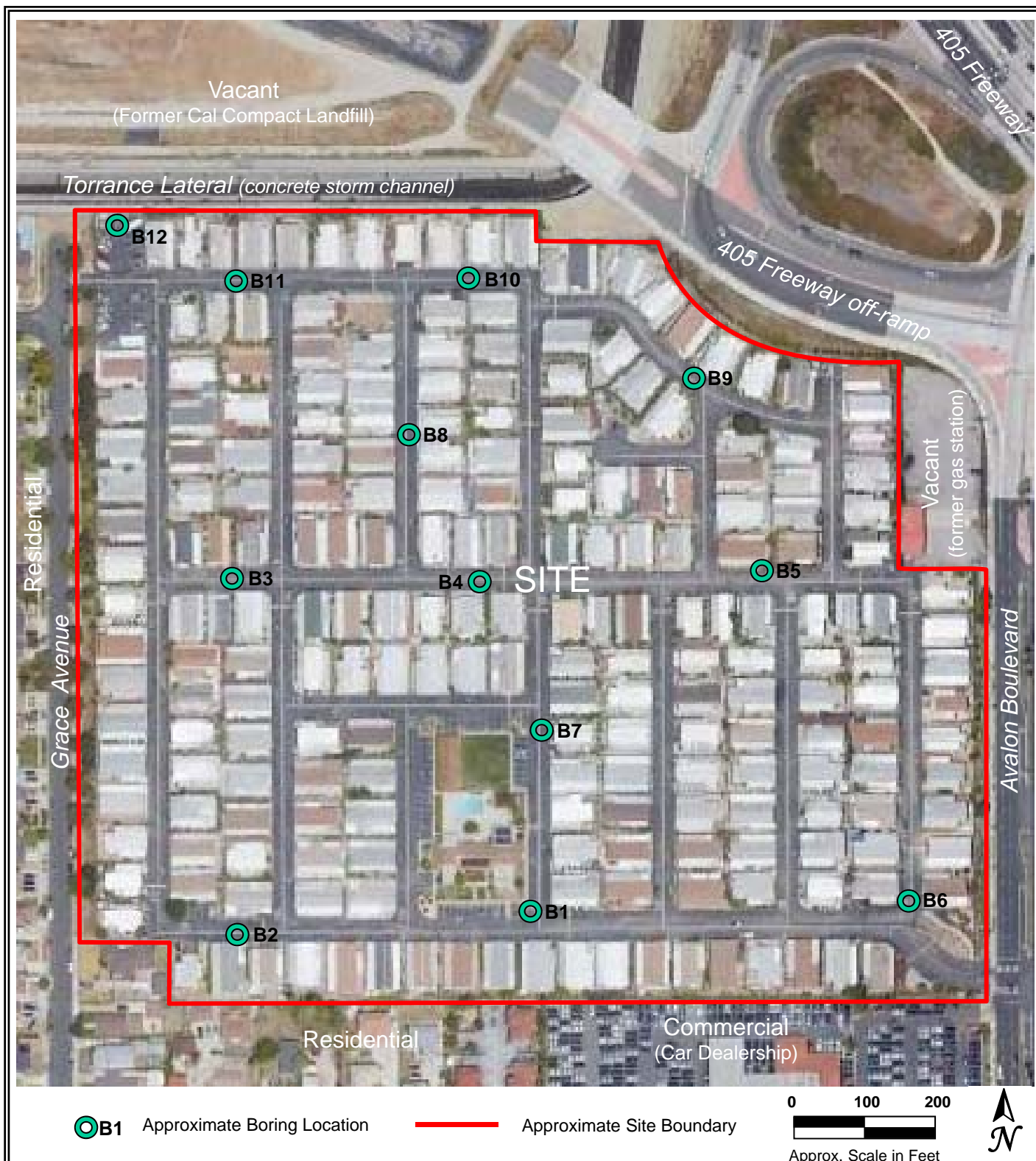
21207 Avalon Boulevard
 Carson, California

Work Order No.:
 19-129SD

Report Date:
 June 2019

Drawn By:
 KS

12.2 Site Plan



145 Vallecitos De Oro, Suite 201
 San Marcos, CA 92069
 Phone: 760-744-3363 Fax: 760-744-3383

SITE PLAN

21207 Avalon Boulevard
 Carson, California

Work Order No.:
 19-129SD

Report Date:
 June 2019

Drawn By:
 KS

12.3 Site Photographs



1. View northwest of the Site entrance.



2. View north of a typical lane.



3. View west of the southwestern corner of the Site.



4. View of a trash enclosure and pad mounted transformer at the northeast corner of the Site.



5. Typical trash enclosure.



6. View of a typical area between mobile homes.



7. View of the car wash area and clarifier at the northwestern portion of the Site.



8. View north of the storage yard at the northwestern corner of the Site.



9. View north of a typical lane.



10. Western view of the building at the clubhouse area.



11. Northern view of the clubhouse/office.



12. View of the pool area.



13. Clubhouse interior.



14. Clubhouse interior.



15. Clubhouse interior.



16. Clubhouse interior.



17. Northern adjacent concrete lined storm channel.



18. Northwestern adjacent cul de sac.



19. View north of the concrete lined storm channel and vacant former landfill beyond.



20. View south along the western adjacent Grace Avenue.



21. View of the northeastern adjacent former gas station property.



22. View northwest of the northeastern adjacent former gas station property.



23. View west along the northeastern 405 off-ramp.



24. View of Avalon Boulevard and the eastern adjacent car dealership.



25. View west of the southern border of the Site and the southeastern adjacent car dealership.



26. View of the southern adjacent residential properties.

12.4 Regulatory Database Report

21207 Avalon BI
21207 Avalon BI
Carson, CA 90745

Inquiry Number: 5660782.2s
May 22, 2019

The EDR Radius Map™ Report



6 Armstrong Road, 4th floor
Shelton, CT 06484
Toll Free: 800.352.0050
www.edrnet.com

TABLE OF CONTENTS

<u>SECTION</u>	<u>PAGE</u>
Executive Summary	ES1
Overview Map	2
Detail Map	3
Map Findings Summary	4
Map Findings	8
Orphan Summary	465
Government Records Searched/Data Currency Tracking	GR-1

GEOCHECK ADDENDUM

GeoCheck - Not Requested

Thank you for your business.
Please contact EDR at 1-800-352-0050
with any questions or comments.

Disclaimer - Copyright and Trademark Notice

This Report contains certain information obtained from a variety of public and other sources reasonably available to Environmental Data Resources, Inc. It cannot be concluded from this Report that coverage information for the target and surrounding properties does not exist from other sources. **NO WARRANTY EXPRESSED OR IMPLIED, IS MADE WHATSOEVER IN CONNECTION WITH THIS REPORT. ENVIRONMENTAL DATA RESOURCES, INC. SPECIFICALLY DISCLAIMS THE MAKING OF ANY SUCH WARRANTIES, INCLUDING WITHOUT LIMITATION, MERCHANTABILITY OR FITNESS FOR A PARTICULAR USE OR PURPOSE. ALL RISK IS ASSUMED BY THE USER. IN NO EVENT SHALL ENVIRONMENTAL DATA RESOURCES, INC. BE LIABLE TO ANYONE, WHETHER ARISING OUT OF ERRORS OR OMISSIONS, NEGLIGENCE, ACCIDENT OR ANY OTHER CAUSE, FOR ANY LOSS OF DAMAGE, INCLUDING, WITHOUT LIMITATION, SPECIAL, INCIDENTAL, CONSEQUENTIAL, OR EXEMPLARY DAMAGES. ANY LIABILITY ON THE PART OF ENVIRONMENTAL DATA RESOURCES, INC. IS STRICTLY LIMITED TO A REFUND OF THE AMOUNT PAID FOR THIS REPORT.** Purchaser accepts this Report "AS IS". Any analyses, estimates, ratings, environmental risk levels or risk codes provided in this Report are provided for illustrative purposes only, and are not intended to provide, nor should they be interpreted as providing any facts regarding, or prediction or forecast of, any environmental risk for any property. Only a Phase I Environmental Site Assessment performed by an environmental professional can provide information regarding the environmental risk for any property. Additionally, the information provided in this Report is not to be construed as legal advice.

Copyright 2019 by Environmental Data Resources, Inc. All rights reserved. Reproduction in any media or format, in whole or in part, of any report or map of Environmental Data Resources, Inc., or its affiliates, is prohibited without prior written permission.

EDR and its logos (including Sanborn and Sanborn Map) are trademarks of Environmental Data Resources, Inc. or its affiliates. All other trademarks used herein are the property of their respective owners.

EXECUTIVE SUMMARY

A search of available environmental records was conducted by Environmental Data Resources, Inc (EDR). The report was designed to assist parties seeking to meet the search requirements of EPA's Standards and Practices for All Appropriate Inquiries (40 CFR Part 312), the ASTM Standard Practice for Environmental Site Assessments (E 1527-13), the ASTM Standard Practice for Environmental Site Assessments for Forestland or Rural Property (E 2247-16), the ASTM Standard Practice for Limited Environmental Due Diligence: Transaction Screen Process (E 1528-14) or custom requirements developed for the evaluation of environmental risk associated with a parcel of real estate.

TARGET PROPERTY INFORMATION

ADDRESS

21207 AVALON BL
CARSON, CA 90745

COORDINATES

Latitude (North):	33.8376080 - 33° 50' 15.38"
Longitude (West):	118.2659140 - 118° 15' 57.29"
Universal Transverse Mercator:	Zone 11
UTM X (Meters):	382867.3
UTM Y (Meters):	3744677.2
Elevation:	15 ft. above sea level

USGS TOPOGRAPHIC MAP ASSOCIATED WITH TARGET PROPERTY

Target Property Map:	5633779 TORRANCE, CA
Version Date:	2012
East Map:	5652670 LONG BEACH, CA
Version Date:	2012

AERIAL PHOTOGRAPHY IN THIS REPORT

Portions of Photo from:	20140513
Source:	USDA

MAPPED SITES SUMMARY

Target Property Address:
21207 AVALON BL
CARSON, CA 90745

Click on Map ID to see full detail.

MAP ID	SITE NAME	ADDRESS	DATABASE ACRONYMS	RELATIVE ELEVATION	DIST (ft. & mi.) DIRECTION
1	IMPERIAL AVALON MOBI	21207 AVALON BLVD	LOS ANGELES CO. HMS		TP
Reg	MONTROSE CHEMICAL CO	20201 S NORMANDIE AV	NPL, SEMS, RCRA-LQG, US ENG CONTROLS, US INST...	Same	1 ft.
A2	CHRYSLER - CARSON	21121 AVALON	CPS-SLIC, CERS	Higher	1 ft.
A3	DON KOTT EXTRA CAR	21101 AVALON BLVD	LOS ANGELES CO. HMS	Higher	52, 0.010, ENE
A4	EXXON CO USA	21101 AVALON BLVD	LOS ANGELES CO. HMS	Higher	52, 0.010, ENE
A5	AVALON LINCOLN-MERCU	21140 AVALON BLVD	LOS ANGELES CO. HMS	Higher	81, 0.015, East
A6	CHP ENTERPRISES	21140 AVALON BLVD	RCRA NonGen / NLR	Higher	81, 0.015, East
A7	CHP ENTERPRISES DBA	21140 AVALON BLVD	RCRA NonGen / NLR	Higher	81, 0.015, East
B8	OLD QUAKER CARSON PL	21243 AVALON BLVD S	RGA LUST	Higher	121, 0.023, SSE
B9	AVALON FORD	21243 AVALON BLVD	LOS ANGELES CO. HMS	Higher	121, 0.023, SSE
B10	OLD QUAKER PAINT CO	21243 SO AVALON BLVD	RCRA-SQG, ENVIROSTOR, LUST, SWEEPS UST, HIST UST,..	Higher	121, 0.023, SSE
B11	CARSON CJ LLC / CAR	21243 AVALON BLVD	LOS ANGELES CO. HMS	Higher	121, 0.023, SSE
C12	TERMINAL CAR LEASING	21126 AVALON BLVD	LOS ANGELES CO. HMS	Higher	301, 0.057, East
C13	CARSON CJ LLC	21126 AVALON BLVD	LOS ANGELES CO. HMS	Higher	301, 0.057, East
C14	KOTT FAMILY TRUST	21126 AVALON BLVD	LOS ANGELES CO. HMS	Higher	301, 0.057, East
C15	KEN PORTER AUCTIONS	21126 AVALON BLVD	LOS ANGELES CO. HMS	Higher	301, 0.057, East
C16	CARSON CHRYSLER PLYM	21126 AVALON BLVD	SWEEPS UST, CA FID UST, LOS ANGELES CO. HMS	Higher	301, 0.057, East
C17	DEAN CORBETT CHRYSLE	21126 AVALON BLVD	HIST UST	Higher	301, 0.057, East
D18	SHELL #	21304 AVALON BLVD	RGA LUST	Higher	346, 0.066, SE
D19	DAN'S SHELL SERVICE	21304 AVALON BLVD	LOS ANGELES CO. HMS	Higher	346, 0.066, SE
D20	SHELL OIL PRODUCTS U	21304 AVALON BLVD	RCRA-CESQG	Higher	346, 0.066, SE
D21	SHELL S/S #204-1312-	21304 AVALON BLVD	RGA LUST	Higher	346, 0.066, SE
D22	DANS SHELL SERVICE	21304 S AVALON BLVD	SWEEPS UST, CA FID UST	Higher	346, 0.066, SE
D23	DANS SHELL SERVICE S	21304 AVALON BLVD	LOS ANGELES CO. HMS	Higher	346, 0.066, SE
D24	SHELL #204-1312-0708	21304 AVALON BLVD	RGA LUST	Higher	346, 0.066, SE
D25	DAN'S SHELL SERVICE	21304 AVALON BLVD	UST	Higher	346, 0.066, SE
D26	SHELL #204-1312-0708	21304 AVALON BLVD	LUST	Higher	346, 0.066, SE
D27	SHELL #204-1312-0708	21304 AVALON BLVD	LUST	Higher	346, 0.066, SE
D28	SHELL OIL #204-1312-	21304 AVALON BLVD	LOS ANGELES CO. HMS	Higher	346, 0.066, SE
D29	FARROKH DAI	21304 AVALON BLVD	HIST UST	Higher	346, 0.066, SE
D30	SHELL OIL CO	21304 AVALON BLVD	LOS ANGELES CO. HMS	Higher	346, 0.066, SE
D31	SHELL STATION	21304 AVALON BLVD	RGA LUST	Higher	346, 0.066, SE
E32	ARROWHEAD PURITAS WA	502 E 213TH ST	LOS ANGELES CO. HMS	Higher	366, 0.069, SW
F33	ALLSTAR INN SITE (FO	640-644 213TH ST E	RGA LUST	Higher	426, 0.081, SSE
F34	ALLSTAR INN SITE (FO	640-644 213TH ST E	LUST	Higher	426, 0.081, SSE
F35	ED GALLAGHER	640 E 213TH ST	LOS ANGELES CO. HMS	Higher	426, 0.081, SSE
F36	ALLSTAR INN	640-644 213TH ST E	RGA LUST	Higher	426, 0.081, SSE
D37	ARCO AM/PM	21313 AVALON BLVD	UST	Higher	432, 0.082, SSE
D38	ARCO GAS STATION	21313 S AVALON BLVD	SWEEPS UST, CA FID UST, LOS ANGELES CO. HMS	Higher	432, 0.082, SSE

MAPPED SITES SUMMARY

Target Property Address:
21207 AVALON BL
CARSON, CA 90745

Click on Map ID to see full detail.

MAP ID	SITE NAME	ADDRESS	DATABASE ACRONYMS	RELATIVE ELEVATION	DIST (ft. & mi.) DIRECTION
D39	ARCO #6129	21313 AVALON BLVD	RGA LUST	Higher	432, 0.082, SSE
D40	CARLOS GUTIERREZ	21313 S AVALON	HIST UST	Higher	432, 0.082, SSE
D41	ARCO PRODUCTS CO	21313 AVALON BLVD	LOS ANGELES CO. HMS	Higher	432, 0.082, SSE
D42	ARCO #6169	21313 AVALON BLVD	RGA LUST	Higher	432, 0.082, SSE
D43	ARCO #6129	21313 AVALON BLVD S	RGA LUST	Higher	432, 0.082, SSE
D44	ARCO #6129	21313 AVALON BLVD S	LUST	Higher	432, 0.082, SSE
D45	CARLOS GUTIERREZ	21313 AVALON BLVD	HIST UST	Higher	432, 0.082, SSE
D46	ARCO AM/PM	21313 AVALON BLVD	CERS HAZ WASTE, CERS TANKS, LOS ANGELES CO. HMS	Higher	432, 0.082, SSE
D47	ARCO PRODUCTS #06129	21313 AVALON BLVD	LOS ANGELES CO. HMS	Higher	432, 0.082, SSE
D48	ARCO STATION #6169	21313 AVALON BLVD	RGA LUST	Higher	432, 0.082, SSE
D49	LACO SHERIFF'S DEPT/	21356 S AVALON BLVD	RCRA NonGen / NLR	Higher	568, 0.108, SE
D50	LA CO SHERIFF'S DEPT	21356 S AVALON BLVD	UST	Higher	568, 0.108, SE
D51	CARSON SHERIFF	21356 AVALON BLVD	HIST UST	Higher	568, 0.108, SE
G52	DON KOTT CHRYSLER PL	21126 S AVALON	RCRA-SQG, SWEEPS UST, HIST UST, CA FID UST	Higher	571, 0.108, ESE
G53	AW COLLISION OF CARS	21212 AVALON BLVD	LOS ANGELES CO. HMS	Higher	571, 0.108, ESE
G54	DON KOTT FORD	21212 AVALON BLVD	LOS ANGELES CO. HMS	Higher	571, 0.108, ESE
G55	DON KOTT FORD	21212 AVALON BLVD	LOS ANGELES CO. HMS	Higher	571, 0.108, ESE
E56	CAYETANO, JEROME	21328 GRACE AVENUE	RCRA NonGen / NLR	Higher	634, 0.120, SSW
H57	LA CO FACILITIES MGM	21356 AVALON BLVD S	LUST	Higher	675, 0.128, SE
H58	L A CO FACILITIES MG	21356 AVALON BLVD S	RGA LUST	Higher	675, 0.128, SE
H59	LACO SHERIFF'S DEPT/	21356 S AVALON BLVD	CERS HAZ WASTE, CERS TANKS	Higher	675, 0.128, SE
H60	LA CO FACILITIES MGM	21356 AVALON BLVD S	RGA LUST	Higher	675, 0.128, SE
H61	L.A. CO FACILITIES M	21356 AVALON BLVD.,	RGA LUST	Higher	675, 0.128, SE
62	CITY OF CARSON - L &	2035 E. 223RD ST	CPS-SLIC	Higher	1071, 0.203, East
I63	TORR-LOMA TIRE INC	744 DOMINGUEZ ST	LUST	Higher	1187, 0.225, NE
I64	DANIELS TIRE SERVICE	744 E DOMINGUEZ ST	CERS HAZ WASTE	Higher	1187, 0.225, NE
I65	TORR-LOMA TIRE INC	744 DOMINGUEZ ST	RGA LUST	Higher	1187, 0.225, NE
I66	ARCO #3100	20810 AVALON BLVD S	RGA LUST	Higher	1201, 0.227, NE
I67	ARCO #3100	20810 AVALON BLVD S	LUST	Higher	1201, 0.227, NE
I68	DOMINGUEZ ST. INDUST	1213-1145 EAST DOMIN	CPS-SLIC	Higher	1373, 0.260, NE
J69	CARSON CITY HALL REN	701 TO 801 E CARSON	ENVIROSTOR	Higher	1406, 0.266, SSE
J70	CARSON CITY HALL REN	701 TO 801 E CARSON	US BROWNFIELDS	Higher	1406, 0.266, SSE
K71	EXXONMOBIL STATION #	655 CARSON ST. E	LUST	Higher	1546, 0.293, SSE
72	PEP BOYS	810 DOMINGUEZ ST E	CPS-SLIC	Higher	1590, 0.301, NE
K73	NO. 37T -CARSON		CPS-SLIC	Higher	1689, 0.320, SSE
L74	IMPERIAL MOBILE HOME	21111 DOLORES ST. CA	RGA LF	Higher	1725, 0.327, West
L75	MARTIN ADAMS DUMP	213 ST TO 21111 DOLO	SEMS, ENVIROSTOR, SWF/LF	Higher	1725, 0.327, West
L76	IMPERIAL CARSON MOBI	21111 DOLORES ST.	RGA LF	Higher	1725, 0.327, West
M77	FIRESTONE TIRE CO.	20707 AVALON BLVD.,	RGA LUST	Higher	1730, 0.328, NNE

MAPPED SITES SUMMARY

Target Property Address:
21207 AVALON BL
CARSON, CA 90745

Click on Map ID to see full detail.

MAP ID	SITE NAME	ADDRESS	DATABASE ACRONYMS	RELATIVE ELEVATION	DIST (ft. & mi.) DIRECTION
M78	FIRESTONE TIRE CO	20707 AVALON BLVD S	LUST	Higher	1730, 0.328, NNE
M79	FIRESTONE TIRE	20707 AVALON BLVD S	RGA LUST	Higher	1730, 0.328, NNE
M80	FIRESTONE TIRE CO	20707 AVALON BLVD S	RGA LUST	Higher	1730, 0.328, NNE
N81	CARSON CITY CENTER (708 CARSON	LUST	Higher	1833, 0.347, SSE
N82	ECONO LUBE	708 EAST CARSON STRE	RGA LUST	Higher	1833, 0.347, SSE
M83	DOMINGUEZ CAR WASH	20651 AVALON BLVD	RGA LUST	Higher	1917, 0.363, NNE
M84	DOMINGUEZ CAR WASH	20651 AVALON BLVD	LUST	Higher	1917, 0.363, NNE
M85	DOMINGUEZ CAR WASH	20651 AVALON BLVD S.	LUST	Higher	1917, 0.363, NNE
M86	DOMINGUEZ CAR WASH	20651 AVALON BLVD S.	RGA LUST	Higher	1917, 0.363, NNE
O87	GARDENA VALLEY #6 (F	21007 CHICO ST	RGA LF	Higher	2047, 0.388, ENE
O88	GARDENA VALLEY #6 (F	21007 CHICO STREET	SWF/LF	Higher	2047, 0.388, ENE
O89	PROPOSED MINI-STORAG	21001 S. CHICO STREE	SPILLS 90	Higher	2047, 0.388, ENE
O90	GARDENA VALLEY #6 (F	21001 CHICO ST	RGA LF	Higher	2047, 0.388, ENE
P91	FORMER CHEVRON SS# 9	21703 AVALON BLVD S	RGA LUST	Higher	2060, 0.390, South
P92	CHEVRON SS# 9-4328 F	21703 AVALON BLVD S	RGA LUST	Higher	2060, 0.390, South
P93	CHEVRON SS# 9-4328 F	21703 AVALON BLVD S	LUST	Higher	2060, 0.390, South
94	GARDENA VALLEY LANDF	GARDENA VALLEY LANDF	ENVIROSTOR, VCP	Higher	2216, 0.420, ENE
95	ACTA SOUTH - PARCEL	E. CARSON ST.	CPS-SLIC	Higher	2305, 0.437, SE
Q96	ROCKVIEW FARMS	205 CARSON E	RGA LUST	Higher	2327, 0.441, NNE
Q97	ROCKVIEW FARMS	205 CARSON E.	RGA LUST	Higher	2327, 0.441, NNE
R98	CARSON CAR WASH	225 E CARSON ST	LUST	Higher	2374, 0.450, SW
99	JERRYS CLEANERS	516 CARSON PLAZA CT	CPS-SLIC	Higher	2517, 0.477, North
S100	UNOCAL #2529	600 CARSON W	RGA LUST	Higher	2583, 0.489, NNE
S101	UNOCAL S.S. #2529	600 CARSON, W.	RGA LUST	Higher	2583, 0.489, NNE
S102	MOBIL OIL CORP.	655 CARSON E.	RGA LUST	Higher	2587, 0.490, NNE
T103	SHELL PIPELINE CORRI	CARSON STREET	CPS-SLIC	Higher	2601, 0.493, SE
T104	TOSCO - 76 STATION #	1025 CARSON ST E	RGA LUST	Higher	2613, 0.495, SE
T105	76 PRODUCTS STATION	1025 CARSON ST E	RGA LUST	Higher	2613, 0.495, SE
T106	UNOCAL #6082	1025 CARSON ST E	RGA LUST	Higher	2613, 0.495, SE
T107	76 SERVICE STATION	1025 E. CARSON STREE	CPS-SLIC	Higher	2613, 0.495, SE
T108	TOSCO - 76 STATION #	1025 CARSON ST E	LUST	Higher	2613, 0.495, SE
R109	ROCKVIEW DAIRY - CAR	205 CARSON ST E	LUST	Higher	2615, 0.495, SW
110	GOLDEN WEST CIRCUITS	1139 E. DOMINGUEZ ST	ENVIROSTOR	Lower	3181, 0.602, ENE
111	SEA CREST PARCEL (A.	INTERSECTION OF ALVA	ENVIROSTOR	Higher	3210, 0.608, ESE
112	PERRY STREET	21502-21526 PERRY ST	ENVIROSTOR	Higher	3527, 0.668, ESE
113	GARDENA VALLEY LANDF	BTW DEL AMO, TORRANCE	ENVIROSTOR, HIST Cal-Sites	Higher	4493, 0.851, WNW
U114	WERDIN DUMP	20402 S MAIN ST	ENVIROSTOR	Higher	4497, 0.852, NW
U115	CAL COMPACT LANDFILL	20400 MAIN ST	HIST Cal-Sites	Higher	4505, 0.853, NW
U116	THE BOULEVARDS AT SO	20400 MAIN ST	RESPONSE, ENVIROSTOR	Higher	4505, 0.853, NW

MAPPED SITES SUMMARY

Target Property Address:
21207 AVALON BL
CARSON, CA 90745

Click on Map ID to see full detail.

MAP ID	SITE NAME	ADDRESS	DATABASE ACRONYMS	RELATIVE ELEVATION	DIST (ft. & mi.) DIRECTION
117	REBEL MINI STORAGE	20501 S. MAIN STREET	ENVIROSTOR	Higher	4739, 0.898, WNW
118	SOUTHWEST CONSERVATI	20300 SOUTH MAIN STR	ENVIROSTOR	Higher	4796, 0.908, NW
119	LA-405 DOMINGUEZ GOL	RIGHT-OF-WAY BETWEEN	ENVIROSTOR	Higher	4852, 0.919, NW
120	GS BROTHERS, INC.	20331 S. MAIN ST	ENVIROSTOR	Higher	5075, 0.961, NW

EXECUTIVE SUMMARY

TARGET PROPERTY SEARCH RESULTS

The target property was identified in the following records. For more information on this property see page 8 of the attached EDR Radius Map report:

Site	Database(s)	EPA ID
IMPERIAL AVALON MOBI 21207 AVALON BLVD CARSON, CA 90745	LOS ANGELES CO. HMS Facility ID: 003214-I03328	N/A

DATABASES WITH NO MAPPED SITES

No mapped sites were found in EDR's search of available ("reasonably ascertainable ") government records either on the target property or within the search radius around the target property for the following databases:

STANDARD ENVIRONMENTAL RECORDS

Federal NPL site list

Proposed NPL..... Proposed National Priority List Sites
NPL LIENS..... Federal Superfund Liens

Federal Delisted NPL site list

Delisted NPL..... National Priority List Deletions

Federal CERCLIS list

FEDERAL FACILITY..... Federal Facility Site Information listing

Federal CERCLIS NFRAP site list

SEMS-ARCHIVE..... Superfund Enterprise Management System Archive

Federal RCRA CORRACTS facilities list

CORRACTS..... Corrective Action Report

Federal RCRA non-CORRACTS TSD facilities list

RCRA-TSDF..... RCRA - Treatment, Storage and Disposal

Federal institutional controls / engineering controls registries

LUCIS..... Land Use Control Information System

Federal ERNS list

ERNS..... Emergency Response Notification System

EXECUTIVE SUMMARY

State and tribal leaking storage tank lists

INDIAN LUST..... Leaking Underground Storage Tanks on Indian Land

State and tribal registered storage tank lists

FEMA UST..... Underground Storage Tank Listing
AST..... Aboveground Petroleum Storage Tank Facilities
INDIAN UST..... Underground Storage Tanks on Indian Land

State and tribal voluntary cleanup sites

INDIAN VCP..... Voluntary Cleanup Priority Listing

State and tribal Brownfields sites

BROWNFIELDS..... Considered Brownfields Sites Listing

ADDITIONAL ENVIRONMENTAL RECORDS

Local Lists of Landfill / Solid Waste Disposal Sites

WMUDS/SWAT..... Waste Management Unit Database
SWRCY..... Recycler Database
HAULERS..... Registered Waste Tire Haulers Listing
ODI..... Open Dump Inventory
DEBRIS REGION 9..... Torres Martinez Reservation Illegal Dump Site Locations
IHS OPEN DUMPS..... Open Dumps on Indian Land

Local Lists of Hazardous waste / Contaminated Sites

US HIST CDL..... Delisted National Clandestine Laboratory Register
AOCONCERN..... Key Areas of Concerns in Los Angeles County
SCH..... School Property Evaluation Program
CDL..... Clandestine Drug Labs
Toxic Pits..... Toxic Pits Cleanup Act Sites
US CDL..... National Clandestine Laboratory Register
PFAS..... PFAS Contamination Site Location Listing

Local Land Records

LIENS..... Environmental Liens Listing
LIENS 2..... CERCLA Lien Information
DEED..... Deed Restriction Listing

Records of Emergency Release Reports

HMIRS..... Hazardous Materials Information Reporting System
CHMIRS..... California Hazardous Material Incident Report System
LDS..... Land Disposal Sites Listing
MCS..... Military Cleanup Sites Listing

Other Ascertainable Records

FUDS..... Formerly Used Defense Sites

EXECUTIVE SUMMARY

DOD.....	Department of Defense Sites
SCRD DRYCLEANERS.....	State Coalition for Remediation of Drycleaners Listing
US FIN ASSUR.....	Financial Assurance Information
EPA WATCH LIST.....	EPA WATCH LIST
2020 COR ACTION.....	2020 Corrective Action Program List
TSCA.....	Toxic Substances Control Act
TRIS.....	Toxic Chemical Release Inventory System
SSTS.....	Section 7 Tracking Systems
ROD.....	Records Of Decision
RMP.....	Risk Management Plans
RAATS.....	RCRA Administrative Action Tracking System
PRP.....	Potentially Responsible Parties
PADS.....	PCB Activity Database System
ICIS.....	Integrated Compliance Information System
FTTS.....	FIFRA/ TSCA Tracking System - FIFRA (Federal Insecticide, Fungicide, & Rodenticide Act)/TSCA (Toxic Substances Control Act)
MLTS.....	Material Licensing Tracking System
COAL ASH DOE.....	Steam-Electric Plant Operation Data
COAL ASH EPA.....	Coal Combustion Residues Surface Impoundments List
PCB TRANSFORMER.....	PCB Transformer Registration Database
RADINFO.....	Radiation Information Database
HIST FTTS.....	FIFRA/TSCA Tracking System Administrative Case Listing
DOT OPS.....	Incident and Accident Data
INDIAN RESERV.....	Indian Reservations
FUSRAP.....	Formerly Utilized Sites Remedial Action Program
UMTRA.....	Uranium Mill Tailings Sites
LEAD SMELTERS.....	Lead Smelter Sites
US AIRS.....	Aerometric Information Retrieval System Facility Subsystem
US MINES.....	Mines Master Index File
ABANDONED MINES.....	Abandoned Mines
FINDS.....	Facility Index System/Facility Registry System
ECHO.....	Enforcement & Compliance History Information
UXO.....	Unexploded Ordnance Sites
DOCKET HWC.....	Hazardous Waste Compliance Docket Listing
FUELS PROGRAM.....	EPA Fuels Program Registered Listing
CA BOND EXP. PLAN.....	Bond Expenditure Plan
Cortese.....	"Cortese" Hazardous Waste & Substances Sites List
CUPA Listings.....	CUPA Resources List
DRYCLEANERS.....	Cleaner Facilities
EMI.....	Emissions Inventory Data
ENF.....	Enforcement Action Listing
Financial Assurance.....	Financial Assurance Information Listing
HAZNET.....	Facility and Manifest Data
ICE.....	ICE
HIST CORTESE.....	Hazardous Waste & Substance Site List
HWP.....	EnviroStor Permitted Facilities Listing
HWT.....	Registered Hazardous Waste Transporter Database
MINES.....	Mines Site Location Listing
MWMP.....	Medical Waste Management Program Listing
NPDES.....	NPDES Permits Listing
PEST LIC.....	Pesticide Regulation Licenses Listing
PROC.....	Certified Processors Database
Notify 65.....	Proposition 65 Records
LA Co. Site Mitigation.....	Site Mitigation List
UIC.....	UIC Listing

EXECUTIVE SUMMARY

UIC GEO.....	UIC GEO (GEOTRACKER)
WASTEWATER PITS.....	Oil Wastewater Pits Listing
WDS.....	Waste Discharge System
MILITARY PRIV SITES.....	MILITARY PRIV SITES (GEOTRACKER)
PROJECT.....	PROJECT (GEOTRACKER)
WDR.....	Waste Discharge Requirements Listing
CIWQS.....	California Integrated Water Quality System
CERS.....	CERS
WIP.....	Well Investigation Program Case List
NON-CASE INFO.....	NON-CASE INFO (GEOTRACKER)
OTHER OIL GAS.....	OTHER OIL & GAS (GEOTRACKER)
PROD WATER PONDS.....	PROD WATER PONDS (GEOTRACKER)
SAMPLING POINT.....	SAMPLING POINT (GEOTRACKER)
WELL STIM PROJ.....	Well Stimulation Project (GEOTRACKER)

SURROUNDING SITES: SEARCH RESULTS

Surrounding sites were identified in the following databases.

Elevations have been determined from the USGS Digital Elevation Model and should be evaluated on a relative (not an absolute) basis. Relative elevation information between sites of close proximity should be field verified. Sites with an elevation equal to or higher than the target property have been differentiated below from sites with an elevation lower than the target property.

Page numbers and map identification numbers refer to the EDR Radius Map report where detailed data on individual sites can be reviewed.

Sites listed in ***bold italics*** are in multiple databases.

Unmappable (orphan) sites are not considered in the foregoing analysis.

STANDARD ENVIRONMENTAL RECORDS

Federal NPL site list

NPL: Also known as Superfund, the National Priority List database is a subset of CERCLIS and identifies over 1,200 sites for priority cleanup under the Superfund program. The source of this database is the U.S. EPA.

A review of the NPL list, as provided by EDR, and dated 04/11/2019 has revealed that there is 1 NPL site within approximately 1 mile of the target property.

<u>Equal/Higher Elevation</u>	<u>Address</u>	<u>Direction / Distance</u>	<u>Map ID</u>	<u>Page</u>
<i>MONTROSE CHEMICAL CO</i> Cerclis ID:: 900993 EPA Id: CAD008242711	<i>20201 S NORMANDIE AV</i>	<i>0 - 1/8 (0.000 mi.)</i>	<i>0</i>	<i>8</i>

Federal CERCLIS list

SEMS: SEMS (Superfund Enterprise Management System) tracks hazardous waste sites, potentially hazardous waste sites, and remedial activities performed in support of EPA's Superfund Program across the United States. The list was formerly known as CERCLIS, renamed to SEMS by the EPA in 2015. The list contains

EXECUTIVE SUMMARY

data on potentially hazardous waste sites that have been reported to the USEPA by states, municipalities, private companies and private persons, pursuant to Section 103 of the Comprehensive Environmental Response, Compensation, and Liability Act (CERCLA). This dataset also contains sites which are either proposed to or on the National Priorities List (NPL) and the sites which are in the screening and assessment phase for possible inclusion on the NPL.

A review of the SEMS list, as provided by EDR, and dated 03/11/2019 has revealed that there are 2 SEMS sites within approximately 0.5 miles of the target property.

<u>Equal/Higher Elevation</u>	<u>Address</u>	<u>Direction / Distance</u>	<u>Map ID</u>	<u>Page</u>
MONTROSE CHEMICAL CO Site ID: 0900993 EPA Id: CAD008242711	20201 S NORMANDIE AV	0 - 1/8 (0.000 mi.)	0	8
MARTIN ADAMS DUMP Site ID: 0902315 EPA Id: CAD981399520	213 ST TO 21111 DOLO	W 1/4 - 1/2 (0.327 mi.)	L75	236

Federal RCRA generators list

RCRA-LQG: RCRAInfo is EPA's comprehensive information system, providing access to data supporting the Resource Conservation and Recovery Act (RCRA) of 1976 and the Hazardous and Solid Waste Amendments (HSWA) of 1984. The database includes selective information on sites which generate, transport, store, treat and/or dispose of hazardous waste as defined by the Resource Conservation and Recovery Act (RCRA). Large quantity generators (LQGs) generate over 1,000 kilograms (kg) of hazardous waste, or over 1 kg of acutely hazardous waste per month.

A review of the RCRA-LQG list, as provided by EDR, and dated 03/25/2019 has revealed that there is 1 RCRA-LQG site within approximately 0.125 miles of the target property.

<u>Equal/Higher Elevation</u>	<u>Address</u>	<u>Direction / Distance</u>	<u>Map ID</u>	<u>Page</u>
MONTROSE CHEMICAL CO EPA ID:: CAD008242711	20201 S NORMANDIE AV	0 - 1/8 (0.000 mi.)	0	8

RCRA-SQG: RCRAInfo is EPA's comprehensive information system, providing access to data supporting the Resource Conservation and Recovery Act (RCRA) of 1976 and the Hazardous and Solid Waste Amendments (HSWA) of 1984. The database includes selective information on sites which generate, transport, store, treat and/or dispose of hazardous waste as defined by the Resource Conservation and Recovery Act (RCRA). Small quantity generators (SQGs) generate between 100 kg and 1,000 kg of hazardous waste per month.

A review of the RCRA-SQG list, as provided by EDR, and dated 03/25/2019 has revealed that there are 2 RCRA-SQG sites within approximately 0.125 miles of the target property.

<u>Equal/Higher Elevation</u>	<u>Address</u>	<u>Direction / Distance</u>	<u>Map ID</u>	<u>Page</u>
OLD QUAKER PAINT CO EPA ID:: CAD008261208	21243 SO AVALON BLVD	SSE 0 - 1/8 (0.023 mi.)	B10	73
DON KOTT CHRYSLER PL EPA ID:: CAD981685241	21126 S AVALON	ESE 0 - 1/8 (0.108 mi.)	G52	158

EXECUTIVE SUMMARY

RCRA-CESQG: RCRAInfo is EPA's comprehensive information system, providing access to data supporting the Resource Conservation and Recovery Act (RCRA) of 1976 and the Hazardous and Solid Waste Amendments (HSWA) of 1984. The database includes selective information on sites which generate, transport, store, treat and/or dispose of hazardous waste as defined by the Resource Conservation and Recovery Act (RCRA). Conditionally exempt small quantity generators (CESQGs) generate less than 100 kg of hazardous waste, or less than 1 kg of acutely hazardous waste per month.

A review of the RCRA-CESQG list, as provided by EDR, and dated 03/25/2019 has revealed that there is 1 RCRA-CESQG site within approximately 0.125 miles of the target property.

<u>Equal/Higher Elevation</u>	<u>Address</u>	<u>Direction / Distance</u>	<u>Map ID</u>	<u>Page</u>
SHELL OIL PRODUCTS U EPA ID:: CAR000110189	21304 AVALON BLVD	SE 0 - 1/8 (0.066 mi.)	D20	85

Federal institutional controls / engineering controls registries

US ENG CONTROLS: A listing of sites with engineering controls in place.

A review of the US ENG CONTROLS list, as provided by EDR, and dated 01/31/2019 has revealed that there is 1 US ENG CONTROLS site within approximately 0.5 miles of the target property.

<u>Equal/Higher Elevation</u>	<u>Address</u>	<u>Direction / Distance</u>	<u>Map ID</u>	<u>Page</u>
MONTROSE CHEMICAL CO EPA ID:: CAD008242711 EPA ID:: CAD008242711	20201 S NORMANDIE AV	0 - 1/8 (0.000 mi.)	0	8

US INST CONTROL: A listing of sites with institutional controls in place. Institutional controls include administrative measures, such as groundwater use restrictions, construction restrictions, property use restrictions, and post remediation care requirements intended to prevent exposure to contaminants remaining on site. Deed restrictions are generally required as part of the institutional controls.

A review of the US INST CONTROL list, as provided by EDR, and dated 01/31/2019 has revealed that there is 1 US INST CONTROL site within approximately 0.5 miles of the target property.

<u>Equal/Higher Elevation</u>	<u>Address</u>	<u>Direction / Distance</u>	<u>Map ID</u>	<u>Page</u>
MONTROSE CHEMICAL CO EPA ID:: CAD008242711	20201 S NORMANDIE AV	0 - 1/8 (0.000 mi.)	0	8

State- and tribal - equivalent NPL

RESPONSE: Identifies confirmed release sites where DTSC is involved in remediation, either in a lead or oversight capacity. These confirmed release sites are generally high-priority and high potential risk.

A review of the RESPONSE list, as provided by EDR, has revealed that there is 1 RESPONSE site within approximately 1 mile of the target property.

<u>Equal/Higher Elevation</u>	<u>Address</u>	<u>Direction / Distance</u>	<u>Map ID</u>	<u>Page</u>
THE BOULEVARDS AT SO Database: RESPONSE, Date of Government Version: 01/28/2019	20400 MAIN ST	NW 1/2 - 1 (0.853 mi.)	U116	341

EXECUTIVE SUMMARY

Status: Active
Facility Id: 19490019

State- and tribal - equivalent CERCLIS

ENVIROSTOR: The Department of Toxic Substances Control's (DTSC's) Site Mitigation and Brownfields Reuse Program's (SMBRP's) EnviroStor database identifies sites that have known contamination or sites for which there may be reasons to investigate further. The database includes the following site types: Federal Superfund sites (National Priorities List (NPL)); State Response, including Military Facilities and State Superfund; Voluntary Cleanup; and School sites. EnviroStor provides similar information to the information that was available in CalSites, and provides additional site information, including, but not limited to, identification of formerly-contaminated properties that have been released for reuse, properties where environmental deed restrictions have been recorded to prevent inappropriate land uses, and risk characterization information that is used to assess potential impacts to public health and the environment at contaminated sites.

A review of the ENVIROSTOR list, as provided by EDR, and dated 01/28/2019 has revealed that there are 14 ENVIROSTOR sites within approximately 1 mile of the target property.

Equal/Higher Elevation	Address	Direction / Distance	Map ID	Page
OLD QUAKER PAINT CO Facility Id: 19280371 Status: Refer: EPA	21243 SO AVALON BLVD	SSE 0 - 1/8 (0.023 mi.)	B10	73
CARSON CITY HALL REN Facility Id: 60002140 Status: Inactive - Needs Evaluation	701 TO 801 E CARSON	SSE 1/4 - 1/2 (0.266 mi.)	J69	222
MARTIN ADAMS DUMP Facility Id: 19530002 Status: Inactive - Needs Evaluation	213 ST TO 21111 DOLO	W 1/4 - 1/2 (0.327 mi.)	L75	236
GARDENA VALLEY LANDF Facility Id: 19490105 Status: Active	GARDENA VALLEY LANDF	ENE 1/4 - 1/2 (0.420 mi.)	94	272
SEA CREST PARCEL (A. Facility Id: 60000140 Status: Certified O&M - Land Use Restrictions Only	INTERSECTION OF ALVA	ESE 1/2 - 1 (0.608 mi.)	111	316
PERRY STREET Facility Id: 19460004 Status: No Further Action	21502-21526 PERRY ST	ESE 1/2 - 1 (0.668 mi.)	112	318
GARDENA VALLEY LANDF Facility Id: 19490203 Status: Certified O&M - Land Use Restrictions Only	BTW DEL AMO, TORRANCE	WNW 1/2 - 1 (0.851 mi.)	113	319
WERDIN DUMP Facility Id: 19490104 Status: Refer: RWQCB	20402 S MAIN ST	NW 1/2 - 1 (0.852 mi.)	U114	327
THE BOULEVARDS AT SO Facility Id: 19490019 Status: Active	20400 MAIN ST	NW 1/2 - 1 (0.853 mi.)	U116	341
REBEL MINI STORAGE Facility Id: 19000020	20501 S. MAIN STREET	WNW 1/2 - 1 (0.898 mi.)	117	454

EXECUTIVE SUMMARY

Status: Certified / Operation & Maintenance

SOUTHWEST CONSERVATI **20300 SOUTH MAIN STR** **NW 1/2 - 1 (0.908 mi.)** **118** **459**

Facility Id: 19490193

Status: Inactive - Needs Evaluation

LA-405 DOMINGUEZ GOL **RIGHT-OF-WAY BETWEEN** **NW 1/2 - 1 (0.919 mi.)** **119** **460**

Facility Id: 60000633

Status: Inactive - Action Required

GS BROTHERS, INC. **20331 S. MAIN ST** **NW 1/2 - 1 (0.961 mi.)** **120** **462**

Facility Id: 60000514

Status: Inactive - Needs Evaluation

<u>Lower Elevation</u>	<u>Address</u>	<u>Direction / Distance</u>	<u>Map ID</u>	<u>Page</u>
GOLDEN WEST CIRCUITS Facility Id: 71002805 Status: Refer: Other Agency	1139 E. DOMINGUEZ ST	ENE 1/2 - 1 (0.602 mi.)	110	315

State and tribal landfill and/or solid waste disposal site lists

SWF/LF: The Solid Waste Facilities/Landfill Sites records typically contain an inventory of solid waste disposal facilities or landfills in a particular state. The data come from the Integrated Waste Management Board's Solid Waste Information System (SWIS) database.

A review of the SWF/LF list, as provided by EDR, has revealed that there are 2 SWF/LF sites within approximately 0.5 miles of the target property.

<u>Equal/Higher Elevation</u>	<u>Address</u>	<u>Direction / Distance</u>	<u>Map ID</u>	<u>Page</u>
MARTIN ADAMS DUMP Database: LOS ANGELES CO. LF, Date of Government Version: 01/14/2019 Database: SWF/LF (SWIS), Date of Government Version: 02/11/2019 Facility ID: 19-AQ-0006 Site ID: 1963 Status: Closed Operational Status: Closed Regulation Status: Pre-regulations	213 ST TO 21111 DOLO	W 1/4 - 1/2 (0.327 mi.)	L75	236
GARDENA VALLEY #6 (F) Database: LOS ANGELES CO. LF, Date of Government Version: 01/14/2019 Database: SWF/LF (SWIS), Date of Government Version: 02/11/2019 Facility ID: 19-AQ-0016 Site ID: 1943 Status: Closed Operational Status: Closed Regulation Status: Pre-regulations	21007 CHICO STREET	ENE 1/4 - 1/2 (0.388 mi.)	O88	257

EXECUTIVE SUMMARY

State and tribal leaking storage tank lists

LUST: Leaking Underground Storage Tank (LUST) Sites included in GeoTracker. GeoTracker is the Water Boards data management system for sites that impact, or have the potential to impact, water quality in California, with emphasis on groundwater.

A review of the LUST list, as provided by EDR, has revealed that there are 17 LUST sites within approximately 0.5 miles of the target property.

Equal/Higher Elevation	Address	Direction / Distance	Map ID	Page
OLD QUAKER PAINT CO Database: LUST REG 4, Date of Government Version: 09/07/2004 Database: LUST, Date of Government Version: 12/10/2018 Status: Completed - Case Closed Facility Id: 907450098 Status: Case Closed Global Id: T0603701681 Global ID: T0603701681	21243 SO AVALON BLVD	SSE 0 - 1/8 (0.023 mi.)	B10	73
SHELL #204-1312-0708 Database: LUST, Date of Government Version: 12/10/2018 Status: Open - Remediation Global Id: T0603703120	21304 AVALON BLVD	SE 0 - 1/8 (0.066 mi.)	D26	90
SHELL #204-1312-0708 Database: LUST REG 4, Date of Government Version: 09/07/2004 Facility Id: I-05882 Status: Remediation Plan Global ID: T0603703120	21304 AVALON BLVD	SE 0 - 1/8 (0.066 mi.)	D27	102
ALLSTAR INN SITE (FO Database: LUST REG 4, Date of Government Version: 09/07/2004 Database: LUST, Date of Government Version: 12/10/2018 Status: Completed - Case Closed Facility Id: R-23210 Status: Remediation Plan Global Id: T0603705389 Global ID: T0603705389	640-644 213TH ST E	SSE 0 - 1/8 (0.081 mi.)	F34	105
ARCO #6129 Database: LUST REG 4, Date of Government Version: 09/07/2004 Database: LUST, Date of Government Version: 12/10/2018 Status: Completed - Case Closed Facility Id: I-00457 Status: Remediation Plan Global Id: T0603702712 Global ID: T0603702712	21313 AVALON BLVD S	SSE 0 - 1/8 (0.082 mi.)	D44	116
LA CO FACILITIES MGM Database: LUST REG 4, Date of Government Version: 09/07/2004 Database: LUST, Date of Government Version: 12/10/2018 Status: Open - Remediation Facility Id: 907450034 Status: Remediation Plan Global Id: T0603701679 Global ID: T0603701679	21356 AVALON BLVD S	SE 1/8 - 1/4 (0.128 mi.)	H57	163
TORR-LOMA TIRE INC Database: LUST REG 4, Date of Government Version: 09/07/2004 Database: LUST, Date of Government Version: 12/10/2018	744 DOMINGUEZ ST	NE 1/8 - 1/4 (0.225 mi.)	I63	206

EXECUTIVE SUMMARY

Status: Completed - Case Closed
 Facility Id: I-05515
 Status: Case Closed
 Global Id: T0603703078
 Global ID: T0603703078

ARCO #3100 **20810 AVALON BLVD S** **NE 1/8 - 1/4 (0.227 mi.)** **I67** **214**

Database: LUST REG 4, Date of Government Version: 09/07/2004
 Database: LUST, Date of Government Version: 12/10/2018
 Status: Completed - Case Closed
 Facility Id: I-05270
 Status: Pollution Characterization
 Global Id: T0603703057
 Global ID: T0603703057

EXXONMOBIL STATION # **655 CARSON ST. E** **SSE 1/4 - 1/2 (0.293 mi.)** **K71** **226**

Database: LUST REG 4, Date of Government Version: 09/07/2004
 Database: LUST, Date of Government Version: 12/10/2018
 Status: Completed - Case Closed
 Facility Id: I-00062
 Status: Case Closed
 Global Id: T10000009136
 Global Id: T0603702661
 Global Id: T0603766538
 Global ID: T0603702661

FIRESTONE TIRE CO **20707 AVALON BLVD S** **NNE 1/4 - 1/2 (0.328 mi.)** **M78** **241**

Database: LUST, Date of Government Version: 12/10/2018
 Status: Completed - Case Closed
 Global Id: T0603703051

CARSON CITY CENTER (**708 CARSON** **SSE 1/4 - 1/2 (0.347 mi.)** **N81** **243**

Database: LUST, Date of Government Version: 12/10/2018
 Status: Completed - Case Closed
 Global Id: T10000000071

DOMINGUEZ CAR WASH **20651 AVALON BLVD** **NNE 1/4 - 1/2 (0.363 mi.)** **M84** **248**

Database: LUST REG 4, Date of Government Version: 09/07/2004
 Database: LUST, Date of Government Version: 12/10/2018
 Status: Completed - Case Closed
 Facility Id: I-06566
 Status: Case Closed
 Global Id: T0603703232
 Global ID: T0603703232

DOMINGUEZ CAR WASH **20651 AVALON BLVD S.** **NNE 1/4 - 1/2 (0.363 mi.)** **M85** **251**

Database: LUST REG 4, Date of Government Version: 09/07/2004
 Database: LUST, Date of Government Version: 12/10/2018
 Status: Completed - Case Closed
 Facility Id: I-06566A
 Status: Pollution Characterization
 Global Id: T0603706590
 Global ID: T0603706590

CHEVRON SS# 9-4328 F **21703 AVALON BLVD S** **S 1/4 - 1/2 (0.390 mi.)** **P93** **260**

Database: LUST REG 4, Date of Government Version: 09/07/2004
 Database: LUST, Date of Government Version: 12/10/2018
 Status: Open - Remediation
 Facility Id: R-22019
 Status: Pollution Characterization

EXECUTIVE SUMMARY

Global Id: T0603705347
Global ID: T0603705347

CARSON CAR WASH	225 E CARSON ST	SW 1/4 - 1/2 (0.450 mi.)	R98	283
Database: LUST REG 4, Date of Government Version: 09/07/2004				
Database: LUST, Date of Government Version: 12/10/2018				
Status: Open - Eligible for Closure				
Facility Id: R-04179				
Status: Leak being confirmed				
Global Id: T0603755885				
Global ID: T0603755885				
TOSCO - 76 STATION #	1025 CARSON ST E	SE 1/4 - 1/2 (0.495 mi.)	T108	294
Database: LUST REG 4, Date of Government Version: 09/07/2004				
Database: LUST, Date of Government Version: 12/10/2018				
Status: Open - Remediation				
Facility Id: I-02903				
Status: Remediation Plan				
Global Id: T0603702871				
Global ID: T0603702871				
ROCKVIEW DAIRY - CAR	205 CARSON ST E	SW 1/4 - 1/2 (0.495 mi.)	R109	302
Database: LUST REG 4, Date of Government Version: 09/07/2004				
Database: LUST, Date of Government Version: 12/10/2018				
Status: Open - Remediation				
Facility Id: I-10444				
Status: Pollution Characterization				
Global Id: T0603703616				
Global ID: T0603703616				

CPS-SLIC: Cleanup Program Sites (CPS; also known as Site Cleanups [SC] and formerly known as Spills, Leaks, Investigations, and Cleanups [SLIC] sites) included in GeoTracker. GeoTracker is the Water Boards data management system for sites that impact, or have the potential to impact, water quality in California, with emphasis on groundwater.

A review of the CPS-SLIC list, as provided by EDR, has revealed that there are 9 CPS-SLIC sites within approximately 0.5 miles of the target property.

<u>Equal/Higher Elevation</u>	<u>Address</u>	<u>Direction / Distance</u>	<u>Map ID</u>	<u>Page</u>
CHRYSLER - CARSON	21121 AVALON	0 - 1/8 (0.000 mi.)	A2	68
Database: CPS-SLIC, Date of Government Version: 12/10/2018				
Database: SLIC REG 4, Date of Government Version: 11/17/2004				
Global Id: SL0603796239				
Facility Status: No further action required				
Facility Status: Completed - Case Closed				
CITY OF CARSON - L &	2035 E. 223RD ST	E 1/8 - 1/4 (0.203 mi.)	62	205
Database: CPS-SLIC, Date of Government Version: 12/10/2018				
Global Id: SLT43301299				
Facility Status: Open - Inactive				
DOMINGUEZ ST. INDUST	1213-1145 EAST DOMIN	NE 1/4 - 1/2 (0.260 mi.)	I68	222
Database: CPS-SLIC, Date of Government Version: 12/10/2018				
Global Id: SL184771460				
Facility Status: Completed - Case Closed				
PEP BOYS	810 DOMINGUEZ ST E	NE 1/4 - 1/2 (0.301 mi.)	72	234
Database: CPS-SLIC, Date of Government Version: 12/10/2018				

EXECUTIVE SUMMARY

Global Id: SL0603745222 Facility Status: Completed - Case Closed				
NO. 37T -CARSON	SSE 1/4 - 1/2 (0.320 mi.)	K73	235	
Database: CPS-SLIC, Date of Government Version: 12/10/2018 Global Id: SL0003724100 Facility Status: Open - Inactive				
ACTA SOUTH - PARCEL	E. CARSON ST.	SE 1/4 - 1/2 (0.437 mi.)	95	282
Database: CPS-SLIC, Date of Government Version: 12/10/2018 Global Id: SL0603782894 Facility Status: Completed - Case Closed				
JERRYS CLEANERS	516 CARSON PLAZA CT	N 1/4 - 1/2 (0.477 mi.)	99	290
Database: CPS-SLIC, Date of Government Version: 12/10/2018 Global Id: SL0603758226 Facility Status: Completed - Case Closed				
SHELL PIPELINE CORRI	CARSON STREET	SE 1/4 - 1/2 (0.493 mi.)	T103	292
Database: CPS-SLIC, Date of Government Version: 12/10/2018 Global Id: T10000003008 Facility Status: Completed - Case Closed				
76 SERVICE STATION	1025 E. CARSON STREE	SE 1/4 - 1/2 (0.495 mi.)	T107	293
Database: CPS-SLIC, Date of Government Version: 12/10/2018 Global Id: T10000003492 Facility Status: Completed - Case Closed				

State and tribal registered storage tank lists

UST: The Underground Storage Tank database contains registered USTs. USTs are regulated under Subtitle I of the Resource Conservation and Recovery Act (RCRA). The data come from the State Water Resources Control Board's Hazardous Substance Storage Container Database.

A review of the UST list, as provided by EDR, has revealed that there are 3 UST sites within approximately 0.125 miles of the target property.

<u>Equal/Higher Elevation</u>	<u>Address</u>	<u>Direction / Distance</u>	<u>Map ID</u>	<u>Page</u>
DAN'S SHELL SERVICE Database: UST, Date of Government Version: 12/10/2018 Facility Id: 26242	21304 AVALON BLVD	SE 0 - 1/8 (0.066 mi.)	D25	89
ARCO AM/PM Database: UST, Date of Government Version: 12/10/2018 Facility Id: LACoFA0003966 Facility Id: 457	21313 AVALON BLVD	SSE 0 - 1/8 (0.082 mi.)	D37	112
LA CO SHERIFF'S DEPT Database: UST, Date of Government Version: 12/10/2018 Facility Id: LACoFA0003968	21356 S AVALON BLVD	SE 0 - 1/8 (0.108 mi.)	D50	157

EXECUTIVE SUMMARY

State and tribal voluntary cleanup sites

VCP: Contains low threat level properties with either confirmed or unconfirmed releases and the project proponents have request that DTSC oversee investigation and/or cleanup activities and have agreed to provide coverage for DTSC's costs.

A review of the VCP list, as provided by EDR, and dated 01/28/2019 has revealed that there is 1 VCP site within approximately 0.5 miles of the target property.

<u>Equal/Higher Elevation</u>	<u>Address</u>	<u>Direction / Distance</u>	<u>Map ID</u>	<u>Page</u>
GARDENA VALLEY LANDF Status: Active Facility Id: 19490105	GARDENA VALLEY LANDF	ENE 1/4 - 1/2 (0.420 mi.)	94	272

ADDITIONAL ENVIRONMENTAL RECORDS

Local Brownfield lists

US BROWNFIELDS: The EPA's listing of Brownfields properties from the Cleanups in My Community program, which provides information on Brownfields properties for which information is reported back to EPA, as well as areas served by Brownfields grant programs.

A review of the US BROWNFIELDS list, as provided by EDR, and dated 12/17/2018 has revealed that there is 1 US BROWNFIELDS site within approximately 0.5 miles of the target property.

<u>Equal/Higher Elevation</u>	<u>Address</u>	<u>Direction / Distance</u>	<u>Map ID</u>	<u>Page</u>
CARSON CITY HALL REN ACRES property ID: 197861	701 TO 801 E CARSON	SSE 1/4 - 1/2 (0.266 mi.)	J70	224

Local Lists of Hazardous waste / Contaminated Sites

HIST Cal-Sites: Formerly known as ASPIS, this database contains both known and potential hazardous substance sites. The source is the California Department of Toxic Substance Control. No longer updated by the state agency. It has been replaced by ENVIROSTOR.

A review of the HIST Cal-Sites list, as provided by EDR, and dated 08/08/2005 has revealed that there are 2 HIST Cal-Sites sites within approximately 1 mile of the target property.

<u>Equal/Higher Elevation</u>	<u>Address</u>	<u>Direction / Distance</u>	<u>Map ID</u>	<u>Page</u>
GARDENA VALLEY LANDF	BTW DEL AMO, TORRANCE	WNW 1/2 - 1 (0.851 mi.)	113	319
CAL COMPACT LANDFILL	20400 MAIN ST	NW 1/2 - 1 (0.853 mi.)	U115	328

EXECUTIVE SUMMARY

CERS HAZ WASTE: List of sites in the California Environmental Protection Agency (CalEPA) Regulated Site Portal which fall under the Hazardous Chemical Management, Hazardous Waste Onsite Treatment, Household Hazardous Waste Collection, Hazardous Waste Generator, and RCRA LQ HW Generator programs.

A review of the CERS HAZ WASTE list, as provided by EDR, and dated 04/09/2019 has revealed that there are 3 CERS HAZ WASTE sites within approximately 0.25 miles of the target property.

<u>Equal/Higher Elevation</u>	<u>Address</u>	<u>Direction / Distance</u>	<u>Map ID</u>	<u>Page</u>
ARCO AM/PM	21313 AVALON BLVD	SSE 0 - 1/8 (0.082 mi.)	D46	127
LACO SHERIFF'S DEPT/	21356 S AVALON BLVD	SE 1/8 - 1/4 (0.128 mi.)	H59	175
DANIELS TIRE SERVICE	744 E DOMINGUEZ ST	NE 1/8 - 1/4 (0.225 mi.)	I64	208

Local Lists of Registered Storage Tanks

SWEEPS UST: Statewide Environmental Evaluation and Planning System. This underground storage tank listing was updated and maintained by a company contacted by the SWRCB in the early 1990's. The listing is no longer updated or maintained. The local agency is the contact for more information on a site on the SWEEPS list.

A review of the SWEEPS UST list, as provided by EDR, and dated 06/01/1994 has revealed that there are 5 SWEEPS UST sites within approximately 0.125 miles of the target property.

<u>Equal/Higher Elevation</u>	<u>Address</u>	<u>Direction / Distance</u>	<u>Map ID</u>	<u>Page</u>
OLD QUAKER PAINT CO Status: A Tank Status: A Comp Number: 2486	21243 SO AVALON BLVD	SSE 0 - 1/8 (0.023 mi.)	B10	73
CARSON CHRYSLER PLYM Status: A Comp Number: 5809	21126 AVALON BLVD	E 0 - 1/8 (0.057 mi.)	C16	83
DANS SHELL SERVICE Status: A Tank Status: A Comp Number: 5882	21304 S AVALON BLVD	SE 0 - 1/8 (0.066 mi.)	D22	87
ARCO GAS STATION Status: A Tank Status: A Comp Number: 457	21313 S AVALON BLVD	SSE 0 - 1/8 (0.082 mi.)	D38	112
DON KOTT CHRYSLER PL Status: A Comp Number: 5661	21126 S AVALON	ESE 0 - 1/8 (0.108 mi.)	G52	158

HIST UST: Historical UST Registered Database.

A review of the HIST UST list, as provided by EDR, and dated 10/15/1990 has revealed that there are 7 HIST UST sites within approximately 0.125 miles of the target property.

<u>Equal/Higher Elevation</u>	<u>Address</u>	<u>Direction / Distance</u>	<u>Map ID</u>	<u>Page</u>
OLD QUAKER PAINT CO	21243 SO AVALON BLVD	SSE 0 - 1/8 (0.023 mi.)	B10	73

EXECUTIVE SUMMARY

Facility Id: 00000017485				
DEAN CORBETT CHRYSLE	21126 AVALON BLVD	E 0 - 1/8 (0.057 mi.)	C17	84
Facility Id: 00000041705				
FARROKH DAI	21304 AVALON BLVD	SE 0 - 1/8 (0.066 mi.)	D29	103
Facility Id: 00000005386				
CARLOS GUTIERREZ	21313 S AVALON	SSE 0 - 1/8 (0.082 mi.)	D40	114
CARLOS GUTIERREZ	21313 AVALON BLVD	SSE 0 - 1/8 (0.082 mi.)	D45	126
Facility Id: 00000026860				
CARSON SHERIFF	21356 AVALON BLVD	SE 0 - 1/8 (0.108 mi.)	D51	157
Facility Id: 00000020854				
DON KOTT CHRYSLER PL	21126 S AVALON	ESE 0 - 1/8 (0.108 mi.)	G52	158
Facility Id: 00000041537				

CERS TANKS: List of sites in the California Environmental Protection Agency (CalEPA) Regulated Site Portal which fall under the Aboveground Petroleum Storage and Underground Storage Tank regulatory programs.

A review of the CERS TANKS list, as provided by EDR, and dated 04/09/2019 has revealed that there are 2 CERS TANKS sites within approximately 0.25 miles of the target property.

<u>Equal/Higher Elevation</u>	<u>Address</u>	<u>Direction / Distance</u>	<u>Map ID</u>	<u>Page</u>
ARCO AM/PM	21313 AVALON BLVD	SSE 0 - 1/8 (0.082 mi.)	D46	127
LACO SHERIFF'S DEPT/	21356 S AVALON BLVD	SE 1/8 - 1/4 (0.128 mi.)	H59	175

CA FID UST: The Facility Inventory Database contains active and inactive underground storage tank locations. The source is the State Water Resource Control Board.

A review of the CA FID UST list, as provided by EDR, and dated 10/31/1994 has revealed that there are 5 CA FID UST sites within approximately 0.125 miles of the target property.

<u>Equal/Higher Elevation</u>	<u>Address</u>	<u>Direction / Distance</u>	<u>Map ID</u>	<u>Page</u>
OLD QUAKER PAINT CO	21243 SO AVALON BLVD	SSE 0 - 1/8 (0.023 mi.)	B10	73
Facility Id: 19028214				
Status: A				
CARSON CHRYSLER PLYM	21126 AVALON BLVD	E 0 - 1/8 (0.057 mi.)	C16	83
Facility Id: 19024092				
Status: A				
DANS SHELL SERVICE	21304 S AVALON BLVD	SE 0 - 1/8 (0.066 mi.)	D22	87
Facility Id: 19011141				
Status: A				
ARCO GAS STATION	21313 S AVALON BLVD	SSE 0 - 1/8 (0.082 mi.)	D38	112
Facility Id: 19001875				
Status: A				
DON KOTT CHRYSLER PL	21126 S AVALON	ESE 0 - 1/8 (0.108 mi.)	G52	158
Facility Id: 19007908				
Status: A				

EXECUTIVE SUMMARY

Records of Emergency Release Reports

SPILLS 90: Spills 90 includes those spill and release records available exclusively from FirstSearch databases. Typically, they may include chemical, oil and/or hazardous substance spills recorded after 1990. Duplicate records that are already included in EDR incident and release records are not included in Spills 90.

A review of the SPILLS 90 list, as provided by EDR, and dated 06/06/2012 has revealed that there is 1 SPILLS 90 site within approximately 0.5 miles of the target property.

<u>Equal/Higher Elevation</u>	<u>Address</u>	<u>Direction / Distance</u>	<u>Map ID</u>	<u>Page</u>
PROPOSED MINI-STORAG Status: POLLUTION CHARACTERIZATION Site Id: G_SL603792658	21001 S. CHICO STREE	ENE 1/4 - 1/2 (0.388 mi.)	O89	259

Other Ascertainable Records

RCRA NonGen / NLR: RCRAInfo is EPA's comprehensive information system, providing access to data supporting the Resource Conservation and Recovery Act (RCRA) of 1976 and the Hazardous and Solid Waste Amendments (HSWA) of 1984. The database includes selective information on sites which generate, transport, store, treat and/or dispose of hazardous waste as defined by the Resource Conservation and Recovery Act (RCRA). Non-Generators do not presently generate hazardous waste.

A review of the RCRA NonGen / NLR list, as provided by EDR, and dated 03/25/2019 has revealed that there are 4 RCRA NonGen / NLR sites within approximately 0.125 miles of the target property.

<u>Equal/Higher Elevation</u>	<u>Address</u>	<u>Direction / Distance</u>	<u>Map ID</u>	<u>Page</u>
CHP ENTERPRISES EPA ID:: CAC002993666	21140 AVALON BLVD	E 0 - 1/8 (0.015 mi.)	A6	70
CHP ENTERPRISES DBA EPA ID:: CAC002983578	21140 AVALON BLVD	E 0 - 1/8 (0.015 mi.)	A7	71
LACO SHERIFF'S DEPT/ EPA ID:: CAL000018912	21356 S AVALON BLVD	SE 0 - 1/8 (0.108 mi.)	D49	155
CAYETANO, JEROME EPA ID:: CAC002982867	21328 GRACE AVENUE	SSW 0 - 1/8 (0.120 mi.)	E56	162

CONSENT: Major Legal settlements that establish responsibility and standards for cleanup at NPL (superfund) sites. Released periodically by U.S. District Courts after settlement by parties to litigation matters.

A review of the CONSENT list, as provided by EDR, and dated 12/31/2018 has revealed that there is 1 CONSENT site within approximately 1 mile of the target property.

<u>Equal/Higher Elevation</u>	<u>Address</u>	<u>Direction / Distance</u>	<u>Map ID</u>	<u>Page</u>
MONTROSE CHEMICAL CO	20201 S NORMANDIE AV	0 - 1/8 (0.000 mi.)	0	8

EXECUTIVE SUMMARY

Los Angeles County Industrial Waste and Underground Storage Tank Sites.

A review of the LOS ANGELES CO. HMS list, as provided by EDR, and dated 12/19/2018 has revealed that there are 24 LOS ANGELES CO. HMS sites within approximately 0.125 miles of the target property.

<u>Equal/Higher Elevation</u>	<u>Address</u>	<u>Direction / Distance</u>	<u>Map ID</u>	<u>Page</u>
DON KOTT EXTRA CAR Facility ID: 006080-I06295	21101 AVALON BLVD	ENE 0 - 1/8 (0.010 mi.)	A3	69
EXXON CO USA Facility ID: 006080-006295	21101 AVALON BLVD	ENE 0 - 1/8 (0.010 mi.)	A4	69
AVALON LINCOLN-MERCU Facility ID: 008005-I08503 Facility ID: 014914-015731 Facility ID: 008005-056727 Facility ID: 008005-053587	21140 AVALON BLVD	E 0 - 1/8 (0.015 mi.)	A5	69
AVALON FORD Facility ID: 002402-038084	21243 AVALON BLVD	SSE 0 - 1/8 (0.023 mi.)	B9	73
OLD QUAKER PAINT CO Facility ID: 002402-023979 Facility ID: 002402-002486 Facility ID: 002402-I02486	21243 SO AVALON BLVD	SSE 0 - 1/8 (0.023 mi.)	B10	73
CARSON CJ LLC / CAR Facility ID: 002402-046798	21243 AVALON BLVD	SSE 0 - 1/8 (0.023 mi.)	B11	81
TERMINAL CAR LEASING Facility ID: 005604-055737	21126 AVALON BLVD	E 0 - 1/8 (0.057 mi.)	C12	81
CARSON CJ LLC Facility ID: 005604-046799	21126 AVALON BLVD	E 0 - 1/8 (0.057 mi.)	C13	82
KOTT FAMILY TRUST Facility ID: 005604-053336	21126 AVALON BLVD	E 0 - 1/8 (0.057 mi.)	C14	82
KEN PORTER AUCTIONS Facility ID: 005604-056728	21126 AVALON BLVD	E 0 - 1/8 (0.057 mi.)	C15	82
CARSON CHRYSLER PLYM Facility ID: 005604-005809 Facility ID: 005604-I05809	21126 AVALON BLVD	E 0 - 1/8 (0.057 mi.)	C16	83
DAN'S SHELL SERVICE Facility ID: 005673-026242	21304 AVALON BLVD	SE 0 - 1/8 (0.066 mi.)	D19	84
DANS SHELL SERVICE S Facility ID: 005673-I17002	21304 AVALON BLVD	SE 0 - 1/8 (0.066 mi.)	D23	89
SHELL OIL #204-1312- Facility ID: 005673-005882	21304 AVALON BLVD	SE 0 - 1/8 (0.066 mi.)	D28	103
SHELL OIL CO Facility ID: 005673-I05882	21304 AVALON BLVD	SE 0 - 1/8 (0.066 mi.)	D30	104
ARROWHEAD PURITAS WA Facility ID: 001448-I01521	502 E 213TH ST	SW 0 - 1/8 (0.069 mi.)	E32	105
ED GALLAGHER Facility ID: 017211-023210	640 E 213TH ST	SSE 0 - 1/8 (0.081 mi.)	F35	112
ARCO GAS STATION Facility ID: 000455-037078	21313 S AVALON BLVD	SSE 0 - 1/8 (0.082 mi.)	D38	112
ARCO PRODUCTS CO	21313 AVALON BLVD	SSE 0 - 1/8 (0.082 mi.)	D41	115

EXECUTIVE SUMMARY

Facility ID: 000455-I00457				
ARCO AM/PM	21313 AVALON BLVD	SSE 0 - 1/8 (0.082 mi.)	D46	127
Facility ID: 022387-031417				
Facility ID: 000455-058993				
ARCO PRODUCTS #06129	21313 AVALON BLVD	SSE 0 - 1/8 (0.082 mi.)	D47	155
Facility ID: 000455-000457				
AW COLLISION OF CARS	21212 AVALON BLVD	ESE 0 - 1/8 (0.108 mi.)	G53	161
Facility ID: 005460-058053				
DON KOTT FORD	21212 AVALON BLVD	ESE 0 - 1/8 (0.108 mi.)	G54	161
Facility ID: 005460-I05661				
DON KOTT FORD	21212 AVALON BLVD	ESE 0 - 1/8 (0.108 mi.)	G55	162
Facility ID: 005460-005661				

EDR RECOVERED GOVERNMENT ARCHIVES

Exclusive Recovered Govt. Archives

RGA LF: The EDR Recovered Government Archive Landfill database provides a list of landfills derived from historical databases and includes many records that no longer appear in current government lists. Compiled from Records formerly available from the Department of Resources Recycling and Recovery in California.

A review of the RGA LF list, as provided by EDR, has revealed that there are 4 RGA LF sites within approximately 0.5 miles of the target property.

<u>Equal/Higher Elevation</u>	<u>Address</u>	<u>Direction / Distance</u>	<u>Map ID</u>	<u>Page</u>
IMPERIAL MOBILE HOME Facility ID: 19-AA-5682	21111 DOLORES ST. CA	W 1/4 - 1/2 (0.327 mi.)	L74	235
IMPERIAL CARSON MOBI Facility ID: 19-AQ-5058	21111 DOLORES ST.	W 1/4 - 1/2 (0.327 mi.)	L76	241
GARDENA VALLEY #6 (F Facility ID: 19-AQ-0016	21007 CHICO ST	ENE 1/4 - 1/2 (0.388 mi.)	O87	257
GARDENA VALLEY #6 (F Facility ID: 19-AQ-0016	21001 CHICO ST	ENE 1/4 - 1/2 (0.388 mi.)	O90	259

RGA LUST: The EDR Recovered Government Archive Leaking Underground Storage Tank database provides a list of LUST incidents derived from historical databases and includes many records that no longer appear in current government lists. Compiled from Records formerly available from the State Water Resources Control Board in California.

A review of the RGA LUST list, as provided by EDR, has revealed that there are 32 RGA LUST sites within approximately 0.5 miles of the target property.

<u>Equal/Higher Elevation</u>	<u>Address</u>	<u>Direction / Distance</u>	<u>Map ID</u>	<u>Page</u>
OLD QUAKER CARSON PL	21243 AVALON BLVD S	SSE 0 - 1/8 (0.023 mi.)	B8	72
SHELL #	21304 AVALON BLVD	SE 0 - 1/8 (0.066 mi.)	D18	84
SHELL S/S #204-1312-	21304 AVALON BLVD	SE 0 - 1/8 (0.066 mi.)	D21	87
SHELL #204-1312-0708	21304 AVALON BLVD	SE 0 - 1/8 (0.066 mi.)	D24	89

EXECUTIVE SUMMARY

Equal/Higher Elevation	Address	Direction / Distance	Map ID	Page
SHELL STATION	21304 AVALON BLVD	SE 0 - 1/8 (0.066 mi.)	D31	105
ALLSTAR INN SITE (FO	640-644 213TH ST E	SSE 0 - 1/8 (0.081 mi.)	F33	105
ALLSTAR INN	640-644 213TH ST E	SSE 0 - 1/8 (0.081 mi.)	F36	112
ARCO #6129	21313 AVALON BLVD	SSE 0 - 1/8 (0.082 mi.)	D39	114
ARCO #6169	21313 AVALON BLVD	SSE 0 - 1/8 (0.082 mi.)	D42	115
ARCO #6129	21313 AVALON BLVD S	SSE 0 - 1/8 (0.082 mi.)	D43	115
ARCO STATION #6169	21313 AVALON BLVD	SSE 0 - 1/8 (0.082 mi.)	D48	155
L A CO FACILITIES MG	21356 AVALON BLVD S	SE 1/8 - 1/4 (0.128 mi.)	H58	174
LA CO FACILITIES MGM	21356 AVALON BLVD S	SE 1/8 - 1/4 (0.128 mi.)	H60	205
L.A. CO FACILITIES M	21356 AVALON BLVD.,	SE 1/8 - 1/4 (0.128 mi.)	H61	205
TORR-LOMA TIRE INC	744 DOMINGUEZ ST	NE 1/8 - 1/4 (0.225 mi.)	I65	213
ARCO #3100	20810 AVALON BLVD S	NE 1/8 - 1/4 (0.227 mi.)	I66	214
FIRESTONE TIRE CO.	20707 AVALON BLVD.,	NNE 1/4 - 1/2 (0.328 mi.)	M77	241
FIRESTONE TIRE	20707 AVALON BLVD S	NNE 1/4 - 1/2 (0.328 mi.)	M79	242
FIRESTONE TIRE CO	20707 AVALON BLVD S	NNE 1/4 - 1/2 (0.328 mi.)	M80	242
ECONO LUBE	708 EAST CARSON STRE	SSE 1/4 - 1/2 (0.347 mi.)	N82	248
DOMINGUEZ CAR WASH	20651 AVALON BLVD	NNE 1/4 - 1/2 (0.363 mi.)	M83	248
DOMINGUEZ CAR WASH	20651 AVALON BLVD S.	NNE 1/4 - 1/2 (0.363 mi.)	M86	257
FORMER CHEVRON SS# 9	21703 AVALON BLVD S	S 1/4 - 1/2 (0.390 mi.)	P91	260
CHEVRON SS# 9-4328 F	21703 AVALON BLVD S	S 1/4 - 1/2 (0.390 mi.)	P92	260
ROCKVIEW FARMS	205 CARSON E	NNE 1/4 - 1/2 (0.441 mi.)	Q96	283
ROCKVIEW FARMS	205 CARSON E.	NNE 1/4 - 1/2 (0.441 mi.)	Q97	283
UNOCAL #2529	600 CARSON W	NNE 1/4 - 1/2 (0.489 mi.)	S100	291
UNOCAL S.S. #2529	600 CARSON, W.	NNE 1/4 - 1/2 (0.489 mi.)	S101	291
MOBIL OIL CORP.	655 CARSON E.	NNE 1/4 - 1/2 (0.490 mi.)	S102	292
TOSCO - 76 STATION #	1025 CARSON ST E	SE 1/4 - 1/2 (0.495 mi.)	T104	292
76 PRODUCTS STATION	1025 CARSON ST E	SE 1/4 - 1/2 (0.495 mi.)	T105	293
UNOCAL #6082	1025 CARSON ST E	SE 1/4 - 1/2 (0.495 mi.)	T106	293

EXECUTIVE SUMMARY

Due to poor or inadequate address information, the following sites were not mapped. Count: 4 records.

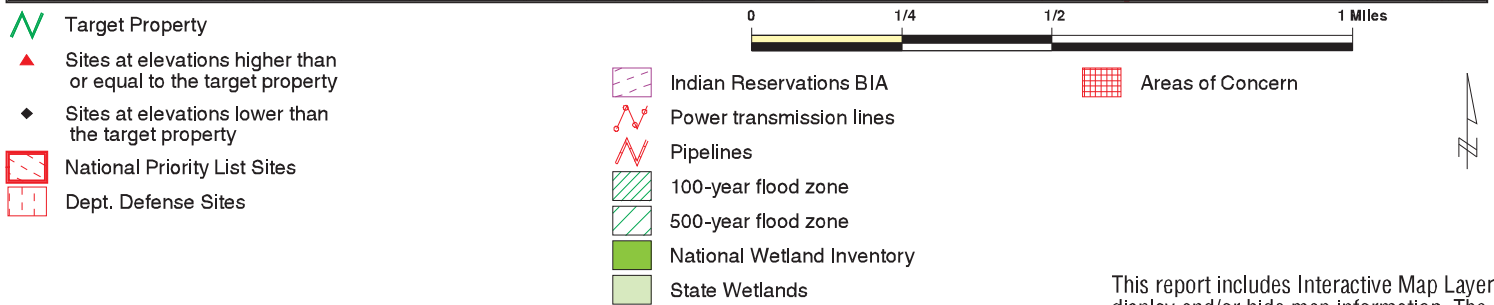
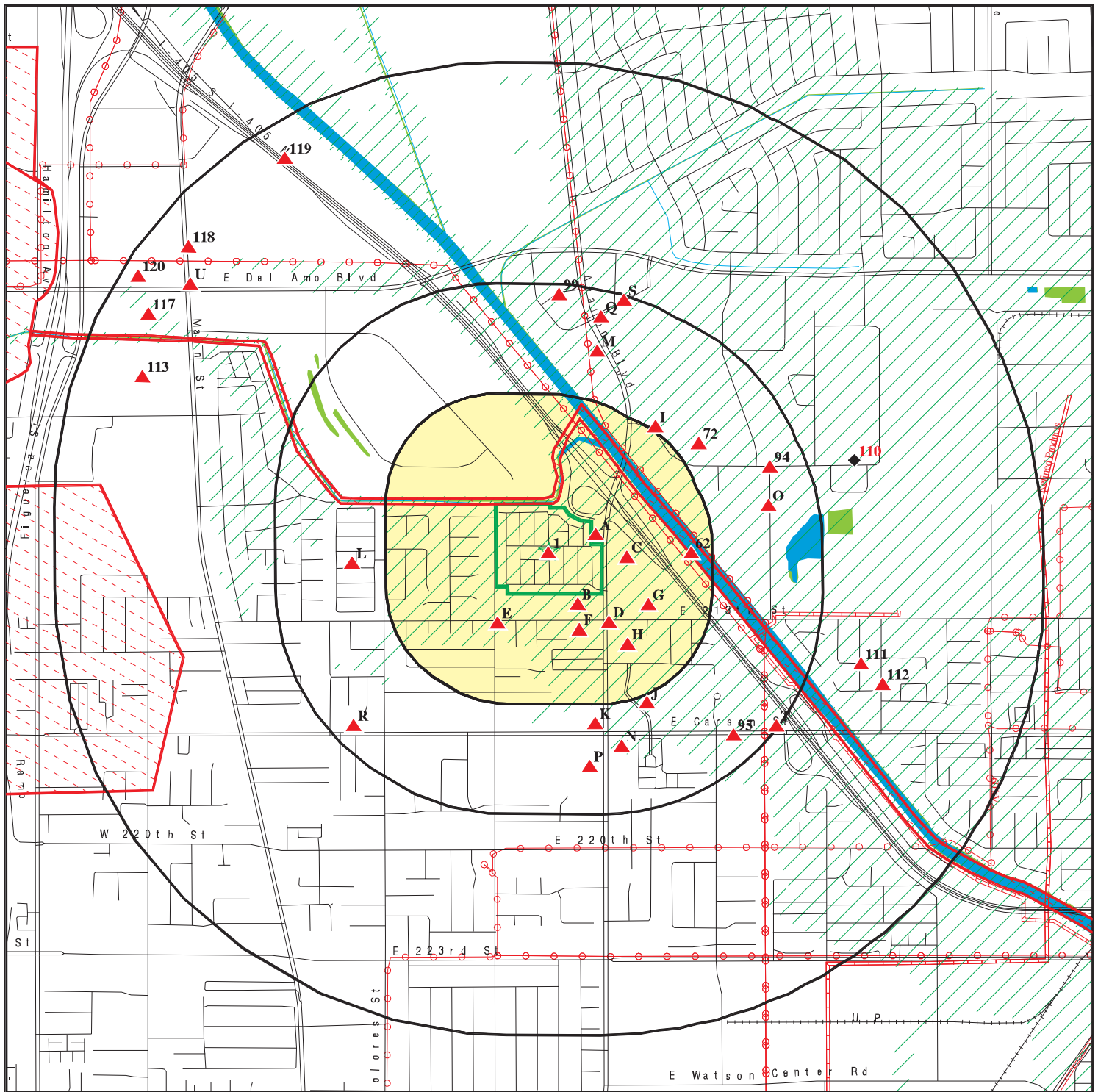
Site Name

TEPA TRANSMISSIONS
NALCO COMPANY
GIANT CLEANERS
TED HAMMETT (CARSON)

Database(s)

CERS HAZ WASTE
CERS HAZ WASTE, CERS TANKS, CERS
DRYCLEANERS
ENVIROSTOR

OVERVIEW MAP - 5660782.2S

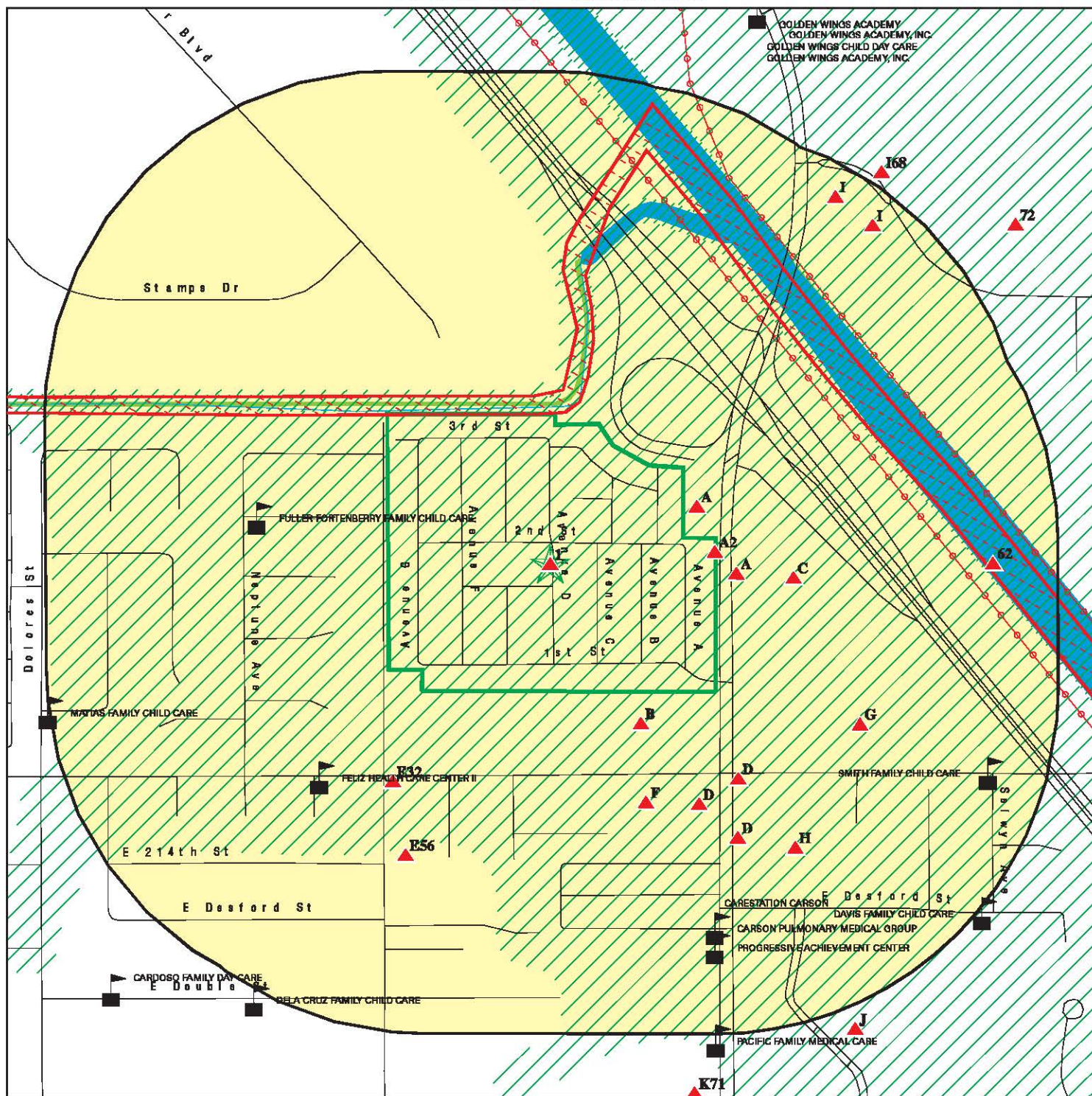


This report includes Interactive Map Layers to display and/or hide map information. The legend includes only those icons for the default map view.

SITE NAME: 21207 Avalon BI
ADDRESS: 21207 Avalon BI
Carson CA 90745
LAT/LONG: 33.837608 / 118.265914

CLIENT: Advantage Env. Consultants LLC
CONTACT: Keith Sy
INQUIRY #: 5660782.2s
DATE: May 22, 2019 4:02 pm

DETAIL MAP - 5660782.2S



Target Property

Sites at elevations higher than or equal to the target property

Sites at elevations lower than the target property

Sensitive Receptors

National Priority List Sites

Dept. Defense Sites

Indian Reservations BIA

Power transmission lines

100-year flood zone

500-year flood zone

National Wetland Inventory

State Wetlands

Areas of Concern

This report includes Interactive Map Layers to display and/or hide map information. The legend includes only those icons for the default map view.

SITE NAME: 21207 Avalon BI
ADDRESS: 21207 Avalon BI
Carson CA 90745
LAT/LONG: 33.837608 / 118.265914

CLIENT: Advantage Env. Consultants LLC
CONTACT: Keith Sy
INQUIRY #: 5660782.2s
DATE: May 22, 2019 4:06 pm

MAP FINDINGS SUMMARY

Database	Search Distance (Miles)	Target Property	< 1/8	1/8 - 1/4	1/4 - 1/2	1/2 - 1	> 1	Total Plotted
STANDARD ENVIRONMENTAL RECORDS								
<i>Federal NPL site list</i>								
NPL	1.000		1	0	0	0	NR	1
Proposed NPL	1.000		0	0	0	0	NR	0
NPL LIENS	TP		NR	NR	NR	NR	NR	0
<i>Federal Delisted NPL site list</i>								
Delisted NPL	1.000		0	0	0	0	NR	0
<i>Federal CERCLIS list</i>								
FEDERAL FACILITY	TP		NR	NR	NR	NR	NR	0
SEMS	0.500		1	0	1	NR	NR	2
<i>Federal CERCLIS NFRAP site list</i>								
SEMS-ARCHIVE	0.500		0	0	0	NR	NR	0
<i>Federal RCRA CORRACTS facilities list</i>								
CORRACTS	1.000		0	0	0	0	NR	0
<i>Federal RCRA non-CORRACTS TSD facilities list</i>								
RCRA-TSDF	0.500		0	0	0	NR	NR	0
<i>Federal RCRA generators list</i>								
RCRA-LQG	0.125		1	NR	NR	NR	NR	1
RCRA-SQG	0.125		2	NR	NR	NR	NR	2
RCRA-CESQG	0.125		1	NR	NR	NR	NR	1
<i>Federal institutional controls / engineering controls registries</i>								
LUCIS	TP		NR	NR	NR	NR	NR	0
US ENG CONTROLS	0.500		1	0	0	NR	NR	1
US INST CONTROL	0.500		1	0	0	NR	NR	1
<i>Federal ERNS list</i>								
ERNS	0.125		0	NR	NR	NR	NR	0
<i>State- and tribal - equivalent NPL</i>								
RESPONSE	1.000		0	0	0	1	NR	1
<i>State- and tribal - equivalent CERCLIS</i>								
ENVIROSTOR	1.000		1	0	3	10	NR	14
<i>State and tribal landfill and/or solid waste disposal site lists</i>								
SWF/LF	0.500		0	0	2	NR	NR	2
<i>State and tribal leaking storage tank lists</i>								
LUST	0.500		5	3	9	NR	NR	17

MAP FINDINGS SUMMARY

Database	Search Distance (Miles)	Target Property	< 1/8	1/8 - 1/4	1/4 - 1/2	1/2 - 1	> 1	Total Plotted
INDIAN LUST	0.500		0	0	0	NR	NR	0
CPS-SLIC	0.500		1	1	7	NR	NR	9
State and tribal registered storage tank lists								
FEMA UST	TP		NR	NR	NR	NR	NR	0
UST	0.125		3	NR	NR	NR	NR	3
AST	0.125		0	NR	NR	NR	NR	0
INDIAN UST	0.125		0	NR	NR	NR	NR	0
State and tribal voluntary cleanup sites								
VCP	0.500		0	0	1	NR	NR	1
INDIAN VCP	0.500		0	0	0	NR	NR	0
State and tribal Brownfields sites								
BROWNFIELDS	0.500		0	0	0	NR	NR	0
ADDITIONAL ENVIRONMENTAL RECORDS								
Local Brownfield lists								
US BROWNFIELDS	0.500		0	0	1	NR	NR	1
Local Lists of Landfill / Solid Waste Disposal Sites								
WMUDS/SWAT	TP		NR	NR	NR	NR	NR	0
SWRCY	TP		NR	NR	NR	NR	NR	0
HAULERS	TP		NR	NR	NR	NR	NR	0
ODI	TP		NR	NR	NR	NR	NR	0
DEBRIS REGION 9	TP		NR	NR	NR	NR	NR	0
IHS OPEN DUMPS	0.500		0	0	0	NR	NR	0
Local Lists of Hazardous waste / Contaminated Sites								
US HIST CDL	TP		NR	NR	NR	NR	NR	0
AOCONCERN	TP		NR	NR	NR	NR	NR	0
HIST Cal-Sites	1.000		0	0	0	2	NR	2
SCH	TP		NR	NR	NR	NR	NR	0
CDL	TP		NR	NR	NR	NR	NR	0
Toxic Pits	TP		NR	NR	NR	NR	NR	0
CERS HAZ WASTE	0.250		1	2	NR	NR	NR	3
US CDL	TP		NR	NR	NR	NR	NR	0
PFAS	0.500		0	0	0	NR	NR	0
Local Lists of Registered Storage Tanks								
SWEEPS UST	0.125		5	NR	NR	NR	NR	5
HIST UST	0.125		7	NR	NR	NR	NR	7
CERS TANKS	0.250		1	1	NR	NR	NR	2
CA FID UST	0.125		5	NR	NR	NR	NR	5
Local Land Records								
LIENS	TP		NR	NR	NR	NR	NR	0

MAP FINDINGS SUMMARY

Database	Search Distance (Miles)	Target Property	< 1/8	1/8 - 1/4	1/4 - 1/2	1/2 - 1	> 1	Total Plotted
LIENS 2	TP		NR	NR	NR	NR	NR	0
DEED	TP		NR	NR	NR	NR	NR	0
Records of Emergency Release Reports								
HMIRS	TP		NR	NR	NR	NR	NR	0
CHMIRS	0.125		0	NR	NR	NR	NR	0
LDS	TP		NR	NR	NR	NR	NR	0
MCS	TP		NR	NR	NR	NR	NR	0
SPILLS 90	0.500		0	0	1	NR	NR	1
Other Ascertainable Records								
RCRA NonGen / NLR	0.125		4	NR	NR	NR	NR	4
FUDS	TP		NR	NR	NR	NR	NR	0
DOD	TP		NR	NR	NR	NR	NR	0
SCRD DRYCLEANERS	TP		NR	NR	NR	NR	NR	0
US FIN ASSUR	TP		NR	NR	NR	NR	NR	0
EPA WATCH LIST	TP		NR	NR	NR	NR	NR	0
2020 COR ACTION	0.250		0	0	NR	NR	NR	0
TSCA	TP		NR	NR	NR	NR	NR	0
TRIS	0.125		0	NR	NR	NR	NR	0
SSTS	TP		NR	NR	NR	NR	NR	0
ROD	TP		NR	NR	NR	NR	NR	0
RMP	TP		NR	NR	NR	NR	NR	0
RAATS	TP		NR	NR	NR	NR	NR	0
PRP	TP		NR	NR	NR	NR	NR	0
PADS	TP		NR	NR	NR	NR	NR	0
ICIS	TP		NR	NR	NR	NR	NR	0
FTTS	TP		NR	NR	NR	NR	NR	0
MLTS	TP		NR	NR	NR	NR	NR	0
COAL ASH DOE	TP		NR	NR	NR	NR	NR	0
COAL ASH EPA	TP		NR	NR	NR	NR	NR	0
PCB TRANSFORMER	TP		NR	NR	NR	NR	NR	0
RADINFO	TP		NR	NR	NR	NR	NR	0
HIST FTTS	TP		NR	NR	NR	NR	NR	0
DOT OPS	TP		NR	NR	NR	NR	NR	0
CONSENT	1.000		1	0	0	0	NR	1
INDIAN RESERV	1.000		0	0	0	0	NR	0
FUSRAP	1.000		0	0	0	0	NR	0
UMTRA	TP		NR	NR	NR	NR	NR	0
LEAD SMELTERS	TP		NR	NR	NR	NR	NR	0
US AIRS	TP		NR	NR	NR	NR	NR	0
US MINES	TP		NR	NR	NR	NR	NR	0
ABANDONED MINES	TP		NR	NR	NR	NR	NR	0
FINDS	TP		NR	NR	NR	NR	NR	0
ECHO	TP		NR	NR	NR	NR	NR	0
UXO	1.000		0	0	0	0	NR	0
DOCKET HWC	TP		NR	NR	NR	NR	NR	0
FUELS PROGRAM	0.250		0	0	NR	NR	NR	0
CA BOND EXP. PLAN	TP		NR	NR	NR	NR	NR	0
Cortese	TP		NR	NR	NR	NR	NR	0
CUPA Listings	0.125		0	NR	NR	NR	NR	0

MAP FINDINGS SUMMARY

Database	Search Distance (Miles)	Target Property	< 1/8	1/8 - 1/4	1/4 - 1/2	1/2 - 1	> 1	Total Plotted
DRYCLEANERS	TP		NR	NR	NR	NR	NR	0
EMI	TP		NR	NR	NR	NR	NR	0
ENF	TP		NR	NR	NR	NR	NR	0
Financial Assurance	TP		NR	NR	NR	NR	NR	0
HAZNET	TP		NR	NR	NR	NR	NR	0
ICE	TP		NR	NR	NR	NR	NR	0
HIST CORTESE	TP		NR	NR	NR	NR	NR	0
LOS ANGELES CO. HMS	0.125	1	24	NR	NR	NR	NR	25
HWP	TP		NR	NR	NR	NR	NR	0
HWT	TP		NR	NR	NR	NR	NR	0
MINES	TP		NR	NR	NR	NR	NR	0
MWMP	TP		NR	NR	NR	NR	NR	0
NPDES	TP		NR	NR	NR	NR	NR	0
PEST LIC	TP		NR	NR	NR	NR	NR	0
PROC	TP		NR	NR	NR	NR	NR	0
Notify 65	TP		NR	NR	NR	NR	NR	0
LA Co. Site Mitigation	0.125		0	NR	NR	NR	NR	0
UIC	TP		NR	NR	NR	NR	NR	0
UIC GEO	TP		NR	NR	NR	NR	NR	0
WASTEWATER PITS	0.500		0	0	0	NR	NR	0
WDS	TP		NR	NR	NR	NR	NR	0
MILITARY PRIV SITES	TP		NR	NR	NR	NR	NR	0
PROJECT	TP		NR	NR	NR	NR	NR	0
WDR	TP		NR	NR	NR	NR	NR	0
CIWQS	TP		NR	NR	NR	NR	NR	0
CERS	TP		NR	NR	NR	NR	NR	0
WIP	TP		NR	NR	NR	NR	NR	0
NON-CASE INFO	TP		NR	NR	NR	NR	NR	0
OTHER OIL GAS	TP		NR	NR	NR	NR	NR	0
PROD WATER PONDS	TP		NR	NR	NR	NR	NR	0
SAMPLING POINT	TP		NR	NR	NR	NR	NR	0
WELL STIM PROJ	TP		NR	NR	NR	NR	NR	0

EDR RECOVERED GOVERNMENT ARCHIVES

Exclusive Recovered Govt. Archives

RGA LF	0.500		0	0	4	NR	NR	4
RGA LUST	0.500		11	5	16	NR	NR	32
- Totals --		1	77	12	45	13	0	148

NOTES:

TP = Target Property

NR = Not Requested at this Search Distance

Sites may be listed in more than one database

Map ID
Direction
Distance
Elevation

MAP FINDINGS

Site

Database(s)

EDR ID Number
EPA ID Number

1
Target
Property

IMPERIAL AVALON MOBILE ESTATES
21207 AVALON BLVD
CARSON, CA 90745

LOS ANGELES CO. HMS

U003059510
N/A

Actual:
15 ft.

LOS ANGELES CO. HMS:

Region: LA
Permit Category: I
Facility Id: 003214-I03328
Facility Type: 02
Facility Status: Permit
Area: 22
Permit Number: 000005886
Permit Status: Permit

NPL
Region

MONTROSE CHEMICAL CORP.
20201 S NORMANDIE AVE
TORRANCE, CA 90502

< 1/8
1 ft.

NPL
SEMS
RCRA-LQG
US ENG CONTROLS
US INST CONTROL
ROD
PRP
ICIS
CONSENT
FINDS

1000420366
CAD008242711

NPL:

EPA ID: CAD008242711
Cerclis ID: 900993
EPA Region: 9
Federal: N
Final Date: 1989-10-04 00:00:00
Site Score: 32.100000000000001
Latitude: 33.848331000000002
Longitude: -118.2983

Category Details:

NPL Status: Currently on the Final NPL
Category Description: Depth To Aquifer-> 100 Feet
Category Value: 400

NPL Status: Currently on the Final NPL
Category Description: Distance To Nearest Population-> 0 And <= 1/4 Mile
Category Value: 100

Site Details:

Site Name: MONTROSE CHEMICAL CORP.
Site Status: Final
Site Zip: 90502
Site City: TORRANCE
Site State: CA
Federal Site: No
Site County: LOS ANGELES
EPA Region: 09
Date Proposed: 10/15/84
Date Deleted: Not reported
Date Finalized: 10/04/89

Substance Details:

Map ID
Direction
Distance
Elevation

MAP FINDINGS

Site

Database(s)

EDR ID Number
EPA ID Number

MONTROSE CHEMICAL CORP. (Continued)

1000420366

NPL Status: Currently on the Final NPL
Substance ID: Not reported
Substance: Not reported
CAS #: Not reported
Pathway: Not reported
Scoring: Not reported

NPL Status: Currently on the Final NPL
Substance ID: A023
Substance: DDE
CAS #: 72-55-9
Pathway: AIR PATHWAY
Scoring: 2

NPL Status: Currently on the Final NPL
Substance ID: U060
Substance: DDD
CAS #: 72-54-8
Pathway: AIR PATHWAY
Scoring: 2

NPL Status: Currently on the Final NPL
Substance ID: U061
Substance: DDT
CAS #: 50-29-3
Pathway: AIR PATHWAY
Scoring: 4

NPL Status: Currently on the Final NPL
Substance ID: U061
Substance: DDT
CAS #: 50-29-3
Pathway: GROUND WATER PATHWAY
Scoring: 3

NPL Status: Currently on the Final NPL
Substance ID: U061
Substance: DDT
CAS #: 50-29-3
Pathway: SURFACE WATER PATHWAY
Scoring: 3

Summary Details:

Conditions at proposal October 15, 1984): Montrose Chemical Corp. manufactured DDT on a 13-acre site in a light industrial/residential area of Torrance, Los Angeles County, California, from 1947 until 1982. About 3,000 people live or work within 0.25 mile of the site. The company's operations included formulation, grinding, packaging, and distribution of DDT. According to analyses conducted by EPA, Montrose, and various State and local agencies, on- and off-site soils, surface water, and sediments are contaminated with DDT. The major transport mechanisms identified were storm water run-off and aerial emissions. On May 6, 1983, EPA issued an Administrative Order under CERCLA Section 106 requiring Montrose Chemical to cease all discharges of DDT and to initiate a study to determine the nature and extent of contamination. After a more detailed review of the Montrose site, EPA determined that further work was necessary to characterize the site and evaluate alternatives. Therefore, EPA prepared a workplan for a remedial

Map ID
Direction
Distance
Elevation

MAP FINDINGS

Site

Database(s)

EDR ID Number
EPA ID Number

MONTROSE CHEMICAL CORP. (Continued)

1000420366

investigation/feasibility study RI/FS). This second phase of investigation will assess all areas of contamination, both on- and off-site, and any public health and environmental impacts. Status June 1986): In February 1985, Montrose installed a temporary asphalt cover over the site. EPA did not endorse this activity. In the summer of 1985, EPA conducted Part I of the RI. On-site sampling found high levels of contamination at 77-foot depths in soil and in shallow ground water. In October 1985, Montrose and EPA signed an Administrative Order under CERCLA Section 106 requiring Montrose to conduct Part II of the RI, which includes on-site sampling of ground water and off-site sampling of soil, sediments, surface water, and ground water. Status November 1988): During July 1986, EPA sampled off-site dust and soil and verified that DDT migrated off-site via aerial dispersion. In November 1986, Montrose completed Phase I sampling under Part II of the RI. Results indicated that soils near the site are contaminated with high levels of DDT, and that the two shallower aquifers in the four-aquifer system underlying the site are contaminated with DDT and monochlorobenzene. In October 1987, EPA and Montrose signed an amendment to the October 1985 Administrative Order, calling for both on- and off-site sampling of the two deeper aquifers in the four-aquifer system. Status October 4, 1989): In July 1989, EPA and Montrose signed a second amendment to the original order, under which Montrose will conduct the FS for the overall site and evaluate options for removing DDT-contaminated sediments in the sanitary sewer lines near the site. Sampling conducted under the first amended order indicates that ground water is contaminated with high levels of monochlorobenzene 0.25 mile downgradient from the site. Deep wells and additional downgradient wells will be constructed and sampled.

Site Status Details:

NPL Status: Final
Proposed Date: 10/15/1984
Final Date: 10/04/1989
Deleted Date: Not reported

Narratives Details:

NPL Name: MONTROSE CHEMICAL CORP.
City: TORRANCE
State: CA

SEMS:

Site ID: 0900993
EPA ID: CAD008242711
Cong District: 36,37,43
FIPS Code: 06037
Latitude: 33.848331
Longitude: -118.298300
FF: N
NPL: Currently on the Final NPL
Non NPL Status: Not reported

SEMS Detail:

Region: 09
Site ID: 0900993
EPA ID: CAD008242711
Site Name: MONTROSE CHEMICAL CORP.
NPL: F
FF: N

Map ID
Direction
Distance
Elevation

MAP FINDINGS

Site

Database(s)

EDR ID Number
EPA ID Number

MONTROSE CHEMICAL CORP. (Continued)

1000420366

OU:	00
Action Code:	PA
Action Name:	PA
SEQ:	1
Start Date:	1984-04-01 06:00:00
Finish Date:	4/1/1984 6:00:00 AM
Qual:	H
Current Action Lead:	EPA Perf
Region:	09
Site ID:	0900993
EPA ID:	CAD008242711
Site Name:	MONTROSE CHEMICAL CORP.
NPL:	F
FF:	N
OU:	00
Action Code:	RV
Action Name:	RMVL
SEQ:	1
Start Date:	1994-04-11 04:00:00
Finish Date:	6/30/1999 4:00:00 AM
Qual:	C
Current Action Lead:	EPA Perf
Region:	09
Site ID:	0900993
EPA ID:	CAD008242711
Site Name:	MONTROSE CHEMICAL CORP.
NPL:	F
FF:	N
OU:	00
Action Code:	HR
Action Name:	HAZRANK
SEQ:	1
Start Date:	1988-06-01 04:00:00
Finish Date:	6/1/1988 4:00:00 AM
Qual:	Not reported
Current Action Lead:	EPA Perf
Region:	09
Site ID:	0900993
EPA ID:	CAD008242711
Site Name:	MONTROSE CHEMICAL CORP.
NPL:	F
FF:	N
OU:	00
Action Code:	AR
Action Name:	ADMIN REC
SEQ:	1
Start Date:	1991-06-05 04:00:00
Finish Date:	6/5/1991 4:00:00 AM
Qual:	V
Current Action Lead:	EPA Perf
Region:	09
Site ID:	0900993
EPA ID:	CAD008242711

Map ID
Direction
Distance
Elevation

MAP FINDINGS

Site

Database(s)

EDR ID Number
EPA ID Number

MONTROSE CHEMICAL CORP. (Continued)

1000420366

Site Name: MONTROSE CHEMICAL CORP.
NPL: F
FF: N
OU: 03
Action Code: AR
Action Name: ADMIN REC
SEQ: 3
Start Date: 1998-05-01 04:00:00
Finish Date: 6/30/1998 4:00:00 AM
Qual: E
Current Action Lead: EPA Perf

Region: 09
Site ID: 0900993
EPA ID: CAD008242711
Site Name: MONTROSE CHEMICAL CORP.
NPL: F
FF: N
OU: 01
Action Code: RI
Action Name: RI
SEQ: 2
Start Date: 1998-01-08 05:00:00
Finish Date: 5/18/1998 4:00:00 AM
Qual: Not reported
Current Action Lead: EPA Perf

Region: 09
Site ID: 0900993
EPA ID: CAD008242711
Site Name: MONTROSE CHEMICAL CORP.
NPL: F
FF: N
OU: 00
Action Code: RV
Action Name: RMVL
SEQ: 2
Start Date: 1994-03-24 05:00:00
Finish Date: 9/30/2009 4:00:00 AM
Qual: S
Current Action Lead: EPA Perf

Region: 09
Site ID: 0900993
EPA ID: CAD008242711
Site Name: MONTROSE CHEMICAL CORP.
NPL: F
FF: N
OU: 03
Action Code: RO
Action Name: ROD
SEQ: 2
Start Date: 1999-03-30 05:00:00
Finish Date: 3/30/1999 5:00:00 AM
Qual: Not reported
Current Action Lead: EPA Perf

Map ID
Direction
Distance
Elevation

MAP FINDINGS

Site

Database(s)

EDR ID Number
EPA ID Number

MONTROSE CHEMICAL CORP. (Continued)

1000420366

Region: 09
Site ID: 0900993
EPA ID: CAD008242711
Site Name: MONTROSE CHEMICAL CORP.
NPL: F
FF: N
OU: 00
Action Code: FE
Action Name: 5 YEAR
SEQ: 1
Start Date: 2013-09-12 04:00:00
Finish Date: 8/28/2014 4:00:00 AM
Qual: Not reported
Current Action Lead: EPA Perf

Region: 09
Site ID: 0900993
EPA ID: CAD008242711
Site Name: MONTROSE CHEMICAL CORP.
NPL: F
FF: N
OU: 00
Action Code: SI
Action Name: SI
SEQ: 1
Start Date: 1984-04-01 06:00:00
Finish Date: 4/1/1984 6:00:00 AM
Qual: H
Current Action Lead: EPA Perf

Region: 09
Site ID: 0900993
EPA ID: CAD008242711
Site Name: MONTROSE CHEMICAL CORP.
NPL: F
FF: N
OU: 00
Action Code: RS
Action Name: RV ASSESS
SEQ: 2
Start Date: 1991-12-11 05:00:00
Finish Date: 12/11/1991 5:00:00 AM
Qual: Not reported
Current Action Lead: EPA Perf

Region: 09
Site ID: 0900993
EPA ID: CAD008242711
Site Name: MONTROSE CHEMICAL CORP.
NPL: F
FF: N
OU: 05
Action Code: RA
Action Name: RA
SEQ: 13
Start Date: 2009-09-30 04:00:00
Finish Date: Not reported

Map ID
Direction
Distance
Elevation

MAP FINDINGS

Site

Database(s)

EDR ID Number
EPA ID Number

MONTROSE CHEMICAL CORP. (Continued)

1000420366

Qual:	Not reported
Current Action Lead:	EPA Perf
Region:	09
Site ID:	0900993
EPA ID:	CAD008242711
Site Name:	MONTROSE CHEMICAL CORP.
NPL:	F
FF:	N
OU:	04
Action Code:	PD
Action Name:	SITE SEC
SEQ:	1
Start Date:	2008-08-29 05:00:00
Finish Date:	Not reported
Qual:	Not reported
Current Action Lead:	EPA Perf
Region:	09
Site ID:	0900993
EPA ID:	CAD008242711
Site Name:	MONTROSE CHEMICAL CORP.
NPL:	F
FF:	N
OU:	05
Action Code:	RA
Action Name:	RA
SEQ:	14
Start Date:	2013-09-03 04:00:00
Finish Date:	Not reported
Qual:	Not reported
Current Action Lead:	EPA Perf
Region:	09
Site ID:	0900993
EPA ID:	CAD008242711
Site Name:	MONTROSE CHEMICAL CORP.
NPL:	F
FF:	N
OU:	05
Action Code:	RD
Action Name:	RD
SEQ:	16
Start Date:	2013-08-22 04:00:00
Finish Date:	Not reported
Qual:	Not reported
Current Action Lead:	EPA Perf
Region:	09
Site ID:	0900993
EPA ID:	CAD008242711
Site Name:	MONTROSE CHEMICAL CORP.
NPL:	F
FF:	N
OU:	00
Action Code:	CR
Action Name:	CI

Map ID
Direction
Distance
Elevation

MAP FINDINGS

Site

Database(s)

EDR ID Number
EPA ID Number

MONTROSE CHEMICAL CORP. (Continued)

1000420366

SEQ: 6
Start Date: 2016-04-19 04:00:00
Finish Date: Not reported
Qual: Not reported
Current Action Lead: EPA Perf

Region: 09
Site ID: 0900993
EPA ID: CAD008242711
Site Name: MONTROSE CHEMICAL CORP.
NPL: F
FF: N
OU: 00
Action Code: FE
Action Name: 5 YEAR
SEQ: 2
Start Date: 2018-11-19 05:00:00
Finish Date: Not reported
Qual: Not reported
Current Action Lead: EPA Perf

Region: 09
Site ID: 0900993
EPA ID: CAD008242711
Site Name: MONTROSE CHEMICAL CORP.
NPL: F
FF: N
OU: 00
Action Code: DS
Action Name: DISCVRY
SEQ: 1
Start Date: 1980-01-01 05:00:00
Finish Date: 1/1/1980 5:00:00 AM
Qual: Not reported
Current Action Lead: EPA Perf

Region: 09
Site ID: 0900993
EPA ID: CAD008242711
Site Name: MONTROSE CHEMICAL CORP.
NPL: F
FF: N
OU: 00
Action Code: MA
Action Name: ST COOP
SEQ: 1
Start Date: 1989-04-30 04:00:00
Finish Date: Not reported
Qual: Not reported
Current Action Lead: EPA Perf

Region: 09
Site ID: 0900993
EPA ID: CAD008242711
Site Name: MONTROSE CHEMICAL CORP.
NPL: F
FF: N

Map ID
Direction
Distance
Elevation

MAP FINDINGS

Site

Database(s)

EDR ID Number
EPA ID Number

MONTROSE CHEMICAL CORP. (Continued)

1000420366

OU:	00
Action Code:	EE
Action Name:	EE/CA
SEQ:	2
Start Date:	1996-07-09 04:00:00
Finish Date:	9/28/2001 4:00:00 AM
Qual:	Not reported
Current Action Lead:	EPA Perf
Region:	09
Site ID:	0900993
EPA ID:	CAD008242711
Site Name:	MONTROSE CHEMICAL CORP.
NPL:	F
FF:	N
OU:	03
Action Code:	FS
Action Name:	FS
SEQ:	3
Start Date:	1997-08-14 04:00:00
Finish Date:	3/30/1999 5:00:00 AM
Qual:	Not reported
Current Action Lead:	EPA Perf
Region:	09
Site ID:	0900993
EPA ID:	CAD008242711
Site Name:	MONTROSE CHEMICAL CORP.
NPL:	F
FF:	N
OU:	01
Action Code:	RI
Action Name:	RI
SEQ:	1
Start Date:	1985-01-01 06:00:00
Finish Date:	4/30/1986 4:00:00 AM
Qual:	Not reported
Current Action Lead:	EPA Perf
Region:	09
Site ID:	0900993
EPA ID:	CAD008242711
Site Name:	MONTROSE CHEMICAL CORP.
NPL:	F
FF:	N
OU:	00
Action Code:	NP
Action Name:	PROPOSED
SEQ:	1
Start Date:	1984-10-15 05:00:00
Finish Date:	10/15/1984 5:00:00 AM
Qual:	Not reported
Current Action Lead:	EPA Perf
Region:	09
Site ID:	0900993
EPA ID:	CAD008242711

Map ID
Direction
Distance
Elevation

MAP FINDINGS

Site

Database(s)

EDR ID Number
EPA ID Number

MONTROSE CHEMICAL CORP. (Continued)

1000420366

Site Name: MONTROSE CHEMICAL CORP.
NPL: F
FF: N
OU: 00
Action Code: NF
Action Name: NPL FINL
SEQ: 1
Start Date: 1989-10-04 04:00:00
Finish Date: 10/4/1989 4:00:00 AM
Qual: Not reported
Current Action Lead: EPA Perf

Region: 09
Site ID: 0900993
EPA ID: CAD008242711
Site Name: MONTROSE CHEMICAL CORP.
NPL: F
FF: N
OU: 00
Action Code: CR
Action Name: CI
SEQ: 2
Start Date: 1997-08-14 04:00:00
Finish Date: Not reported
Qual: Not reported
Current Action Lead: EPA Perf

Region: 09
Site ID: 0900993
EPA ID: CAD008242711
Site Name: MONTROSE CHEMICAL CORP.
NPL: F
FF: N
OU: 01
Action Code: TS
Action Name: TRTSTUDY
SEQ: 1
Start Date: 1992-06-01 04:00:00
Finish Date: 8/12/1994 4:00:00 AM
Qual: Not reported
Current Action Lead: EPA Perf

Region: 09
Site ID: 0900993
EPA ID: CAD008242711
Site Name: MONTROSE CHEMICAL CORP.
NPL: F
FF: N
OU: 01
Action Code: ED
Action Name: R/H ASMT
SEQ: 2
Start Date: 1992-03-01 05:00:00
Finish Date: 5/1/2017 4:00:00 AM
Qual: Not reported
Current Action Lead: EPA Perf

Map ID
Direction
Distance
Elevation

MAP FINDINGS

Site

Database(s)

EDR ID Number
EPA ID Number

MONTROSE CHEMICAL CORP. (Continued)

1000420366

Region: 09
Site ID: 0900993
EPA ID: CAD008242711
Site Name: MONTROSE CHEMICAL CORP.
NPL: F
FF: N
OU: 00
Action Code: MA
Action Name: ST COOP
SEQ: 2
Start Date: 2010-10-07 04:00:00
Finish Date: Not reported
Qual: Not reported
Current Action Lead: EPA Perf

Region: 09
Site ID: 0900993
EPA ID: CAD008242711
Site Name: MONTROSE CHEMICAL CORP.
NPL: F
FF: N
OU: 00
Action Code: CR
Action Name: CI
SEQ: 5
Start Date: 2010-05-19 05:00:00
Finish Date: Not reported
Qual: Not reported
Current Action Lead: EPA Perf

Region: 09
Site ID: 0900993
EPA ID: CAD008242711
Site Name: MONTROSE CHEMICAL CORP.
NPL: F
FF: N
OU: 02
Action Code: EE
Action Name: EE/CA
SEQ: 3
Start Date: 2008-06-04 05:00:00
Finish Date: Not reported
Qual: Not reported
Current Action Lead: EPA Perf

Region: 09
Site ID: 0900993
EPA ID: CAD008242711
Site Name: MONTROSE CHEMICAL CORP.
NPL: F
FF: N
OU: 00
Action Code: AR
Action Name: ADMIN REC
SEQ: 2
Start Date: 1994-06-28 04:00:00
Finish Date: 6/28/1994 4:00:00 AM

Map ID
Direction
Distance
Elevation

MAP FINDINGS

Site

Database(s)

EDR ID Number
EPA ID Number

MONTROSE CHEMICAL CORP. (Continued)

1000420366

Qual:	V
Current Action Lead:	EPA Perf
Region:	09
Site ID:	0900993
EPA ID:	CAD008242711
Site Name:	MONTROSE CHEMICAL CORP.
NPL:	F
FF:	N
OU:	00
Action Code:	CR
Action Name:	CI
SEQ:	1
Start Date:	1985-01-02 06:00:00
Finish Date:	Not reported
Qual:	Not reported
Current Action Lead:	EPA Perf
Region:	09
Site ID:	0900993
EPA ID:	CAD008242711
Site Name:	MONTROSE CHEMICAL CORP.
NPL:	F
FF:	N
OU:	00
Action Code:	RC
Action Name:	RVL CRP
SEQ:	1
Start Date:	1994-04-11 04:00:00
Finish Date:	9/24/1998 4:00:00 AM
Qual:	Not reported
Current Action Lead:	EPA Perf
Region:	09
Site ID:	0900993
EPA ID:	CAD008242711
Site Name:	MONTROSE CHEMICAL CORP.
NPL:	F
FF:	N
OU:	04
Action Code:	RV
Action Name:	RMVL
SEQ:	3
Start Date:	2001-05-08 04:00:00
Finish Date:	9/26/2002 4:00:00 AM
Qual:	C
Current Action Lead:	EPA Perf
Region:	09
Site ID:	0900993
EPA ID:	CAD008242711
Site Name:	MONTROSE CHEMICAL CORP.
NPL:	F
FF:	N
OU:	04
Action Code:	CO
Action Name:	RI/FS

Map ID
Direction
Distance
Elevation

MAP FINDINGS

Site

Database(s)

EDR ID Number
EPA ID Number

MONTROSE CHEMICAL CORP. (Continued)

1000420366

SEQ: 2
Start Date: 1994-03-02 05:00:00
Finish Date: Not reported
Qual: Not reported
Current Action Lead: EPA Perf

Region: 09
Site ID: 0900993
EPA ID: CAD008242711
Site Name: MONTROSE CHEMICAL CORP.
NPL: F
FF: N
OU: 03
Action Code: RD
Action Name: RD
SEQ: 2
Start Date: 1999-08-01 04:00:00
Finish Date: 5/27/2003 4:00:00 AM
Qual: Not reported
Current Action Lead: EPA Perf

Region: 09
Site ID: 0900993
EPA ID: CAD008242711
Site Name: MONTROSE CHEMICAL CORP.
NPL: F
FF: N
OU: 05
Action Code: RD
Action Name: RD
SEQ: 5
Start Date: 2009-07-22 05:00:00
Finish Date: Not reported
Qual: Not reported
Current Action Lead: EPA Perf

Region: 09
Site ID: 0900993
EPA ID: CAD008242711
Site Name: MONTROSE CHEMICAL CORP.
NPL: F
FF: N
OU: 00
Action Code: CR
Action Name: CI
SEQ: 3
Start Date: 2001-02-15 05:00:00
Finish Date: Not reported
Qual: Not reported
Current Action Lead: EPA Perf

Region: 09
Site ID: 0900993
EPA ID: CAD008242711
Site Name: MONTROSE CHEMICAL CORP.
NPL: F
FF: N

Map ID
Direction
Distance
Elevation

MAP FINDINGS

Site

Database(s)

EDR ID Number
EPA ID Number

MONTROSE CHEMICAL CORP. (Continued)

1000420366

OU:	04
Action Code:	RV
Action Name:	RMVL
SEQ:	4
Start Date:	2001-04-12 04:00:00
Finish Date:	3/6/2002 5:00:00 AM
Qual:	C
Current Action Lead:	EPA Perf
Region:	09
Site ID:	0900993
EPA ID:	CAD008242711
Site Name:	MONTROSE CHEMICAL CORP.
NPL:	F
FF:	N
OU:	00
Action Code:	AR
Action Name:	ADMIN REC
SEQ:	5
Start Date:	2000-08-24 04:00:00
Finish Date:	Not reported
Qual:	Not reported
Current Action Lead:	EPA Perf
Region:	09
Site ID:	0900993
EPA ID:	CAD008242711
Site Name:	MONTROSE CHEMICAL CORP.
NPL:	F
FF:	N
OU:	00
Action Code:	TA
Action Name:	TECH ASSIST
SEQ:	1
Start Date:	2001-04-03 04:00:00
Finish Date:	Not reported
Qual:	Not reported
Current Action Lead:	EPA Perf
Region:	09
Site ID:	0900993
EPA ID:	CAD008242711
Site Name:	MONTROSE CHEMICAL CORP.
NPL:	F
FF:	N
OU:	05
Action Code:	AR
Action Name:	ADMIN REC
SEQ:	6
Start Date:	2004-11-30 05:00:00
Finish Date:	Not reported
Qual:	Not reported
Current Action Lead:	EPA Perf
Region:	09
Site ID:	0900993
EPA ID:	CAD008242711

Map ID
Direction
Distance
Elevation

MAP FINDINGS

Site

Database(s)

EDR ID Number
EPA ID Number

MONTROSE CHEMICAL CORP. (Continued)

1000420366

Site Name: MONTROSE CHEMICAL CORP.
NPL: F
FF: N
OU: 05
Action Code: RO
Action Name: ROD
SEQ: 4
Start Date: 2009-09-30 04:00:00
Finish Date: 9/30/2009 4:00:00 AM
Qual: Not reported
Current Action Lead: EPA Perf

Region: 09
Site ID: 0900993
EPA ID: CAD008242711
Site Name: MONTROSE CHEMICAL CORP.
NPL: F
FF: N
OU: 05
Action Code: CO
Action Name: RI/FS
SEQ: 3
Start Date: 2003-07-17 04:00:00
Finish Date: 5/27/2009 4:00:00 AM
Qual: Not reported
Current Action Lead: EPA Perf

Region: 09
Site ID: 0900993
EPA ID: CAD008242711
Site Name: MONTROSE CHEMICAL CORP.
NPL: F
FF: N
OU: 02
Action Code: RI
Action Name: RI
SEQ: 3
Start Date: 1985-01-01 06:00:00
Finish Date: Not reported
Qual: Not reported
Current Action Lead: EPA Perf

Region: 09
Site ID: 0900993
EPA ID: CAD008242711
Site Name: MONTROSE CHEMICAL CORP.
NPL: F
FF: N
OU: 06
Action Code: CO
Action Name: RI/FS
SEQ: 4
Start Date: 2005-10-01 04:00:00
Finish Date: Not reported
Qual: Not reported
Current Action Lead: EPA Perf

Map ID
Direction
Distance
Elevation

MAP FINDINGS

Site

Database(s)

EDR ID Number
EPA ID Number

MONTROSE CHEMICAL CORP. (Continued)

1000420366

Region: 09
Site ID: 0900993
EPA ID: CAD008242711
Site Name: MONTROSE CHEMICAL CORP.
NPL: F
FF: N
OU: 04
Action Code: RV
Action Name: RMVL
SEQ: 5
Start Date: 2007-12-03 05:00:00
Finish Date: 2/21/2008 5:00:00 AM
Qual: C
Current Action Lead: EPA Perf

Region: 09
Site ID: 0900993
EPA ID: CAD008242711
Site Name: MONTROSE CHEMICAL CORP.
NPL: F
FF: N
OU: 00
Action Code: TG
Action Name: TA GRANT
SEQ: 1
Start Date: 2000-04-07 04:00:00
Finish Date: Not reported
Qual: Not reported
Current Action Lead: EPA Perf

Region: 09
Site ID: 0900993
EPA ID: CAD008242711
Site Name: MONTROSE CHEMICAL CORP.
NPL: F
FF: N
OU: 00
Action Code: CR
Action Name: CI
SEQ: 4
Start Date: 2004-09-10 04:00:00
Finish Date: Not reported
Qual: Not reported
Current Action Lead: EPA Perf

Region: 09
Site ID: 0900993
EPA ID: CAD008242711
Site Name: MONTROSE CHEMICAL CORP.
NPL: F
FF: N
OU: 00
Action Code: AR
Action Name: ADMIN REC
SEQ: 4
Start Date: 2000-03-24 05:00:00
Finish Date: Not reported

Map ID
Direction
Distance
Elevation

MAP FINDINGS

Site

Database(s)

EDR ID Number
EPA ID Number

MONTROSE CHEMICAL CORP. (Continued)

1000420366

Qual: V
Current Action Lead: EPA Perf

Region: 09
Site ID: 0900993
EPA ID: CAD008242711
Site Name: MONTROSE CHEMICAL CORP.
NPL: F
FF: N
OU: 00
Action Code: RS
Action Name: RV ASSESS
SEQ: 1
Start Date: 1990-08-01 04:00:00
Finish Date: 8/1/1990 4:00:00 AM
Qual: Not reported
Current Action Lead: EPA Perf

Region: 09
Site ID: 0900993
EPA ID: CAD008242711
Site Name: MONTROSE CHEMICAL CORP.
NPL: F
FF: N
OU: 01
Action Code: ED
Action Name: R/H ASMT
SEQ: 1
Start Date: 1992-03-01 05:00:00
Finish Date: 5/1/2017 4:00:00 AM
Qual: Not reported
Current Action Lead: EPA Perf

Region: 09
Site ID: 0900993
EPA ID: CAD008242711
Site Name: MONTROSE CHEMICAL CORP.
NPL: F
FF: N
OU: 01
Action Code: BD
Action Name: PRP RI/FS
SEQ: 2
Start Date: 1986-10-10 04:00:00
Finish Date: 1/8/1998 5:00:00 AM
Qual: Not reported
Current Action Lead: EPA Ovrsght

Region: 09
Site ID: 0900993
EPA ID: CAD008242711
Site Name: MONTROSE CHEMICAL CORP.
NPL: F
FF: N
OU: 03
Action Code: NK
Action Name: PRP FS

Map ID
Direction
Distance
Elevation

MAP FINDINGS

Site

Database(s)

EDR ID Number
EPA ID Number

MONTROSE CHEMICAL CORP. (Continued)

1000420366

SEQ: 2
Start Date: 1985-10-28 06:00:00
Finish Date: 8/14/1997 4:00:00 AM
Qual: Not reported
Current Action Lead: EPA Ovrsght

Region: 09
Site ID: 0900993
EPA ID: CAD008242711
Site Name: MONTROSE CHEMICAL CORP.
NPL: F
FF: N
OU: 01
Action Code: NK
Action Name: PRP FS
SEQ: 3
Start Date: 1998-01-08 05:00:00
Finish Date: Not reported
Qual: Not reported
Current Action Lead: EPA Ovrsght

Region: 09
Site ID: 0900993
EPA ID: CAD008242711
Site Name: MONTROSE CHEMICAL CORP.
NPL: F
FF: N
OU: 00
Action Code: BB
Action Name: PRP RV
SEQ: 2
Start Date: 1988-02-19 05:00:00
Finish Date: 3/31/1999 5:00:00 AM
Qual: C
Current Action Lead: EPA Ovrsght

Region: 09
Site ID: 0900993
EPA ID: CAD008242711
Site Name: MONTROSE CHEMICAL CORP.
NPL: F
FF: N
OU: 06
Action Code: BD
Action Name: PRP RI/FS
SEQ: 4
Start Date: 2016-11-04 04:00:00
Finish Date: Not reported
Qual: Not reported
Current Action Lead: EPA Ovrsght

Region: 09
Site ID: 0900993
EPA ID: CAD008242711
Site Name: MONTROSE CHEMICAL CORP.
NPL: F
FF: N

Map ID
Direction
Distance
Elevation

MAP FINDINGS

Site

Database(s)

EDR ID Number
EPA ID Number

MONTROSE CHEMICAL CORP. (Continued)

1000420366

OU:	03
Action Code:	BF
Action Name:	PRP RA
SEQ:	1
Start Date:	2012-09-19 04:00:00
Finish Date:	Not reported
Qual:	Not reported
Current Action Lead:	EPA Ovrsght
Region:	09
Site ID:	0900993
EPA ID:	CAD008242711
Site Name:	MONTROSE CHEMICAL CORP.
NPL:	F
FF:	N
OU:	00
Action Code:	BB
Action Name:	PRP RV
SEQ:	1
Start Date:	1988-02-19 05:00:00
Finish Date:	6/21/1989 4:00:00 AM
Qual:	C
Current Action Lead:	EPA Ovrsght
Region:	09
Site ID:	0900993
EPA ID:	CAD008242711
Site Name:	MONTROSE CHEMICAL CORP.
NPL:	F
FF:	N
OU:	07
Action Code:	BD
Action Name:	PRP RI/FS
SEQ:	3
Start Date:	2008-09-24 04:00:00
Finish Date:	Not reported
Qual:	Not reported
Current Action Lead:	EPA Ovrsght
Region:	09
Site ID:	0900993
EPA ID:	CAD008242711
Site Name:	MONTROSE CHEMICAL CORP.
NPL:	F
FF:	N
OU:	01
Action Code:	OM
Action Name:	OM
SEQ:	7
Start Date:	2002-03-06 05:00:00
Finish Date:	Not reported
Qual:	Not reported
Current Action Lead:	EPA Ovrsght
Region:	09
Site ID:	0900993
EPA ID:	CAD008242711

Map ID
Direction
Distance
Elevation

MAP FINDINGS

Site

Database(s)

EDR ID Number
EPA ID Number

MONTROSE CHEMICAL CORP. (Continued)

1000420366

Site Name: MONTROSE CHEMICAL CORP.
NPL: F
FF: N
OU: 06
Action Code: NA
Action Name: PRP RI
SEQ: 1
Start Date: 2006-07-05 04:00:00
Finish Date: Not reported
Qual: Not reported
Current Action Lead: EPA Ovrsght

Region: 09
Site ID: 0900993
EPA ID: CAD008242711
Site Name: MONTROSE CHEMICAL CORP.
NPL: F
FF: N
OU: 03
Action Code: OM
Action Name: OM
SEQ: 2
Start Date: 1998-09-30 04:00:00
Finish Date: Not reported
Qual: Not reported
Current Action Lead: EPA Ovrsght

Region: 09
Site ID: 0900993
EPA ID: CAD008242711
Site Name: MONTROSE CHEMICAL CORP.
NPL: F
FF: N
OU: 03
Action Code: BE
Action Name: PRP RD
SEQ: 2
Start Date: 2003-05-27 04:00:00
Finish Date: 9/19/2012 4:00:00 AM
Qual: Not reported
Current Action Lead: EPA Ovrsght

Region: 09
Site ID: 0900993
EPA ID: CAD008242711
Site Name: MONTROSE CHEMICAL CORP.
NPL: F
FF: N
OU: 06
Action Code: BB
Action Name: PRP RV
SEQ: 3
Start Date: 2006-01-17 05:00:00
Finish Date: 1/17/2006 5:00:00 AM
Qual: S
Current Action Lead: EPA Ovrsght

Map ID
Direction
Distance
Elevation

MAP FINDINGS

Site

Database(s)

EDR ID Number
EPA ID Number

MONTROSE CHEMICAL CORP. (Continued)

1000420366

Region: 09
Site ID: 0900993
EPA ID: CAD008242711
Site Name: MONTROSE CHEMICAL CORP.
NPL: F
FF: N
OU: 03
Action Code: NK
Action Name: PRP FS
SEQ: 4
Start Date: 1998-01-08 05:00:00
Finish Date: Not reported
Qual: Not reported
Current Action Lead: EPA Ovrsght

RCRA-LQG:

Date form received by agency: 02/12/2016
Facility name: MONTROSE CHEMICAL COMPANY OF CALIFORNIA
Facility address: 20201 SOUTH NORMANDIE AVENUE
TORRANCE, CA 90502
EPA ID: CAD008242711
Mailing address: ERICKSEN AVENUE NE, SUITE 380
BAINBRIDGE ISLAND, WA 98110
Contact: MICHAEL A PALMER
Contact address: SCOTT STREET, SUITE 104
SAN DIEGO, CA 92106
Contact country: US
Contact telephone: 619-546-8377
Contact email: MPALMER@DEMAXIMIS.COM
EPA Region: 09
Land type: Private
Classification: Large Quantity Generator
Description: Handler: generates 1,000 kg or more of hazardous waste during any calendar month; or generates more than 1 kg of acutely hazardous waste during any calendar month; or generates more than 100 kg of any residue or contaminated soil, waste or other debris resulting from the cleanup of a spill, into or on any land or water, of acutely hazardous waste during any calendar month; or generates 1 kg or less of acutely hazardous waste during any calendar month, and accumulates more than 1 kg of acutely hazardous waste at any time; or generates 100 kg or less of any residue or contaminated soil, waste or other debris resulting from the cleanup of a spill, into or on any land or water, of acutely hazardous waste during any calendar month, and accumulates more than 100 kg of that material at any time

Owner/Operator Summary:

Owner/operator name: MONTROSE CHEMICAL CORPORATION OF CALIFOR
Owner/operator address: ERICKSEN AVENUE NE, SUITE 380
BAINBRIDGE ISLAND, WA 98110
Owner/operator country: US
Owner/operator telephone: 619-546-8377
Owner/operator email: Not reported
Owner/operator fax: Not reported
Owner/operator extension: Not reported
Legal status: Private

Map ID
Direction
Distance
Elevation

MAP FINDINGS

Site

Database(s)

EDR ID Number
EPA ID Number

MONTROSE CHEMICAL CORP. (Continued)

1000420366

Owner/Operator Type: Owner
Owner/Op start date: 01/01/1947
Owner/Op end date: Not reported

Owner/operator name: MONTROSE CHEMICAL COMPANY OF CALIFORNIA
Owner/operator address: Not reported
Not reported

Owner/operator country: Not reported
Owner/operator telephone: Not reported
Owner/operator email: Not reported
Owner/operator fax: Not reported
Owner/operator extension: Not reported
Legal status: Private
Owner/Operator Type: Operator
Owner/Op start date: 01/01/1947
Owner/Op end date: Not reported

Handler Activities Summary:

U.S. importer of hazardous waste: No
Mixed waste (haz. and radioactive): No
Recycler of hazardous waste: No
Transporter of hazardous waste: No
Treater, storer or disposer of HW: No
Underground injection activity: No
On-site burner exemption: No
Furnace exemption: No
Used oil fuel burner: No
Used oil processor: No
User oil refiner: No
Used oil fuel marketer to burner: No
Used oil Specification marketer: No
Used oil transfer facility: No
Used oil transporter: No

. Waste code: D022
. Waste name: CHLOROFORM

. Waste code: D021
. Waste name: CHLOROBENZENE

. Waste code: D018
. Waste name: BENZENE

. Waste code: 751
. Waste name: Solids or sludge with halogenated organic comp. > 1000 mg/kg

. Waste code: 741
. Waste name: Liquids with halogenated organic compounds > 1000 mg/l

. Waste code: 611
. Waste name: Contaminated soil from site clean-ups

. Waste code: U060
. Waste name: BENZENE, 1,1'-(2,2-DICHLOROETHYLIDENE)BIS[4-CHLORO- (OR) DDD

. Waste code: U061
. Waste name: BENZENE, 1,1'-(2,2,2-TRICHLOROETHYLIDENE)BIS[4-CHLORO- (OR) DDT

Map ID
Direction
Distance
Elevation

MAP FINDINGS

Site

Database(s)

EDR ID Number
EPA ID Number

MONTROSE CHEMICAL CORP. (Continued)

1000420366

Historical Generators:

Date form received by agency: 03/01/2014

Site name: MONTROSE CHEMICAL COMPANY OF CALIFORNIA

Classification: Large Quantity Generator

- . Waste code: 611
- . Waste name: Contaminated soil from site clean-ups
- . Waste code: U061
- . Waste name: BENZENE, 1,1'-(2,2,2-TRICHLOROETHYLIDENE)BIS[4-CHLORO- (OR) DDT
- . Waste code: U060
- . Waste name: BENZENE, 1,1'-(2,2-DICHLOROETHYLIDENE)BIS[4-CHLORO- (OR) DDD
- . Waste code: D022
- . Waste name: CHLOROFORM
- . Waste code: D021
- . Waste name: CHLOROBENZENE
- . Waste code: D018
- . Waste name: BENZENE
- . Waste code: 741
- . Waste name: Liquids with halogenated organic compounds > 1000 mg/l

Date form received by agency: 06/15/2010

Site name: MONTROSE CHEMICAL CORPORATION OF CALIFORNIA

Classification: Large Quantity Generator

- . Waste code: 135
- . Waste name: Unspecified aqueous solution
- . Waste code: U061
- . Waste name: BENZENE, 1,1'-(2,2,2-TRICHLOROETHYLIDENE)BIS[4-CHLORO- (OR) DDT
- . Waste code: U060
- . Waste name: BENZENE, 1,1'-(2,2-DICHLOROETHYLIDENE)BIS[4-CHLORO- (OR) DDD
- . Waste code: D022
- . Waste name: CHLOROFORM
- . Waste code: D021
- . Waste name: CHLOROBENZENE
- . Waste code: D018
- . Waste name: BENZENE
- . Waste code: 611
- . Waste name: Contaminated soil from site clean-ups
- . Waste code: 351
- . Waste name: Organic solids with halogens
- . Waste code: 343
- . Waste name: Unspecified organic liquid mixture

Map ID
Direction
Distance
Elevation

MAP FINDINGS

Site

Database(s)

EDR ID Number
EPA ID Number

MONTROSE CHEMICAL CORP. (Continued)

1000420366

Date form received by agency: 09/01/1996
Site name: MONTROSE CHEM CORP OF CA
Classification: Large Quantity Generator

Date form received by agency: 09/01/1996
Site name: MONTROSE CHEM CORP OF CA
Classification: Small Quantity Generator

Date form received by agency: 08/07/1980
Site name: MONTROSE CHEM CORP OF CA
Classification: Large Quantity Generator

Biennial Reports:

Last Biennial Reporting Year: 2017

Annual Waste Handled:

Waste code: D021
Waste name: CHLOROBENZENE
Amount (Lbs): 1352

Waste code: U060
Waste name: BENZENE, 1,1'-(2,2-DICHLOROETHYLIDENE)BIS[4-CHLORO-
Amount (Lbs): 37072

Waste code: U061
Waste name: BENZENE, 1,1'-(2,2,2-TRICHLOROETHYLIDENE)BIS[4-CHLORO-
Amount (Lbs): 37072

Violation Status: No violations found

Evaluation Action Summary:

Evaluation date: 05/17/1982
Evaluation: COMPLIANCE EVALUATION INSPECTION ON-SITE
Area of violation: Not reported
Date achieved compliance: Not reported
Evaluation lead agency: EPA

Evaluation date: 12/22/1980
Evaluation: COMPLIANCE EVALUATION INSPECTION ON-SITE
Area of violation: Not reported
Date achieved compliance: Not reported
Evaluation lead agency: EPA

US ENG CONTROLS:

EPA ID: CAD008242711
Site ID: 0900993
Name: MONTROSE CHEMICAL CORP.
Address: 20201 S NORMANDIE AVE
TORRANCE, CA 90502
EPA Region: 09
County: LOS ANGELES
Event Code: Not reported
Actual Date: 09/30/2015
Contact Name: Not reported
Contact Phone and Ext: Not reported
Event Code Description: Not reported

Map ID
Direction
Distance
Elevation

MAP FINDINGS

Site

Database(s)

EDR ID Number
EPA ID Number

MONTROSE CHEMICAL CORP. (Continued)

1000420366

EPA ID: CAD008242711
Site ID: 0900993
Name: MONTROSE CHEMICAL CORP.
Address: 20201 S NORMANDIE AVE
TORRANCE, CA 90502

EPA Region: 09
County: LOS ANGELES
Event Code: Not reported
Actual Date: 09/30/2015
Contact Name: Not reported
Contact Phone and Ext: Not reported
Event Code Description: Not reported

Action ID: 001
Action Name: RECORD OF DECISION
Action Completion date: Not reported
Operable Unit: 01
Contaminated Media : Groundwater
Engineering Control: Aeration
Contact Name: Not reported
Contact Phone and Ext: Not reported
Event Code Description: Not reported

Action ID: 002
Action Name: RECORD OF DECISION
Action Completion date: 03/30/1999
Operable Unit: 03
Contaminated Media : Groundwater
Engineering Control: Air Stripping
Contact Name: Not reported
Contact Phone and Ext: Not reported
Event Code Description: Not reported

Action ID: 002
Action Name: RECORD OF DECISION
Action Completion date: 03/30/1999
Operable Unit: 03
Contaminated Media : Groundwater
Engineering Control: Carbon Adsorption
Contact Name: Not reported
Contact Phone and Ext: Not reported
Event Code Description: Not reported

Action ID: 002
Action Name: RECORD OF DECISION
Action Completion date: 03/30/1999
Operable Unit: 03
Contaminated Media : Groundwater
Engineering Control: Containment, (N.O.S.)
Contact Name: Not reported
Contact Phone and Ext: Not reported
Event Code Description: Not reported

Action ID: 002
Action Name: RECORD OF DECISION
Action Completion date: 03/30/1999
Operable Unit: 03

Map ID
Direction
Distance
Elevation

MAP FINDINGS

Site

Database(s)

EDR ID Number
EPA ID Number

MONTROSE CHEMICAL CORP. (Continued)

1000420366

Contaminated Media : Groundwater
Engineering Control: Discharge
Contact Name: Not reported
Contact Phone and Ext: Not reported
Event Code Description: Not reported

Action ID: 002
Action Name: RECORD OF DECISION
Action Completion date: 03/30/1999
Operable Unit: 03
Contaminated Media : Groundwater
Engineering Control: Extraction
Contact Name: Not reported
Contact Phone and Ext: Not reported
Event Code Description: Not reported

Action ID: 002
Action Name: RECORD OF DECISION
Action Completion date: 03/30/1999
Operable Unit: 03
Contaminated Media : Groundwater
Engineering Control: Monitoring
Contact Name: Not reported
Contact Phone and Ext: Not reported
Event Code Description: Not reported

Action ID: 002
Action Name: RECORD OF DECISION
Action Completion date: 03/30/1999
Operable Unit: 03
Contaminated Media : Groundwater
Engineering Control: Natural Attenuation
Contact Name: Not reported
Contact Phone and Ext: Not reported
Event Code Description: Not reported

Action ID: 002
Action Name: RECORD OF DECISION
Action Completion date: 03/30/1999
Operable Unit: 03
Contaminated Media : Groundwater
Engineering Control: Precipitation
Contact Name: Not reported
Contact Phone and Ext: Not reported
Event Code Description: Not reported

Action ID: 004
Action Name: RECORD OF DECISION
Action Completion date: 09/30/2009
Operable Unit: 05
Contaminated Media : Fish Tissue
Engineering Control: Monitored Natural Attenuation
Contact Name: Not reported
Contact Phone and Ext: Not reported
Event Code Description: Not reported

Action ID: 004

Map ID
Direction
Distance
Elevation

MAP FINDINGS

Site

Database(s)

EDR ID Number
EPA ID Number

MONTROSE CHEMICAL CORP. (Continued)

1000420366

Action Name: RECORD OF DECISION
Action Completion date: 09/30/2009
Operable Unit: 05
Contaminated Media : Sediment
Engineering Control: Cap
Contact Name: Not reported
Contact Phone and Ext: Not reported
Event Code Description: Not reported

Action ID: 004
Action Name: RECORD OF DECISION
Action Completion date: 09/30/2009
Operable Unit: 05
Contaminated Media : Sediment
Engineering Control: Monitored Natural Recovery
Contact Name: Not reported
Contact Phone and Ext: Not reported
Event Code Description: Not reported

Action ID: 004
Action Name: RECORD OF DECISION
Action Completion date: 09/30/2009
Operable Unit: 05
Contaminated Media : Sediment
Engineering Control: Monitoring
Contact Name: Not reported
Contact Phone and Ext: Not reported
Event Code Description: Not reported

Action ID: 004
Action Name: RECORD OF DECISION
Action Completion date: 09/30/2009
Operable Unit: 05
Contaminated Media : Sediment
Engineering Control: Subaqueous Sediment Cap
Contact Name: Not reported
Contact Phone and Ext: Not reported
Event Code Description: Not reported

Action ID: 004
Action Name: RECORD OF DECISION
Action Completion date: 09/30/2009
Operable Unit: 05
Contaminated Media : Surface Water
Engineering Control: Monitoring
Contact Name: Not reported
Contact Phone and Ext: Not reported
Event Code Description: Not reported

US INST CONTROL:

EPA ID: CAD008242711
Site ID: 0900993
Name: MONTROSE CHEMICAL CORP.
Action Name: RECORD OF DECISION
Address: 20201 S NORMANDIE AVE
TORRANCE, CA 90502

Map ID
Direction
Distance
Elevation

MAP FINDINGS

Site

Database(s)

EDR ID Number
EPA ID Number

MONTROSE CHEMICAL CORP. (Continued)

1000420366

EPA Region: 09
County: LOS ANGELES
Event Code: Not reported
Inst. Control: Access Restriction
Actual Date: 09/30/2015
Comple. Date: Not reported
Operable Unit: 01
Contaminated Media : Groundwater
Contact Name : Not reported
Contact Phone and Ext : Not reported
Event Code Description: Not reported

EPA ID: CAD008242711
Site ID: 0900993
Name: MONTROSE CHEMICAL CORP.
Action Name: RECORD OF DECISION
Address: 20201 S NORMANDIE AVE
TORRANCE, CA 90502

EPA Region: 09
County: LOS ANGELES
Event Code: Not reported
Inst. Control: Deed Restriction
Actual Date: 03/31/1999
Comple. Date: 03/30/1999
Operable Unit: 03
Contaminated Media : Groundwater
Contact Name : Not reported
Contact Phone and Ext : Not reported
Event Code Description: Not reported

EPA ID: CAD008242711
Site ID: 0900993
Name: MONTROSE CHEMICAL CORP.
Action Name: RECORD OF DECISION
Address: 20201 S NORMANDIE AVE
TORRANCE, CA 90502

EPA Region: 09
County: LOS ANGELES
Event Code: Not reported
Inst. Control: Drilling Restriction
Actual Date: 03/31/1999
Comple. Date: 03/30/1999
Operable Unit: 03
Contaminated Media : Groundwater
Contact Name : Not reported
Contact Phone and Ext : Not reported
Event Code Description: Not reported

EPA ID: CAD008242711
Site ID: 0900993
Name: MONTROSE CHEMICAL CORP.
Action Name: RECORD OF DECISION
Address: 20201 S NORMANDIE AVE
TORRANCE, CA 90502

EPA Region: 09
County: LOS ANGELES
Event Code: Not reported

Map ID
Direction
Distance
Elevation

MAP FINDINGS

Site

Database(s)

EDR ID Number
EPA ID Number

MONTROSE CHEMICAL CORP. (Continued)

1000420366

Inst. Control: Notices to State Regulators Before Changes in Land Ownership
Actual Date: 03/31/1999
Comple. Date: 03/30/1999
Operable Unit: 03
Contaminated Media : Groundwater
Contact Name : Not reported
Contact Phone and Ext :Not reported
Event Code Description: Not reported

EPA ID: CAD008242711
Site ID: 0900993
Name: MONTROSE CHEMICAL CORP.
Action Name: RECORD OF DECISION
Address: 20201 S NORMANDIE AVE
TORRANCE, CA 90502

EPA Region: 09
County: LOS ANGELES
Event Code: Not reported
Inst. Control: Water Supply Use Restriction
Actual Date: 03/31/1999
Comple. Date: 03/30/1999
Operable Unit: 03
Contaminated Media : Groundwater
Contact Name : Not reported
Contact Phone and Ext :Not reported
Event Code Description: Not reported

EPA ID: CAD008242711
Site ID: 0900993
Name: MONTROSE CHEMICAL CORP.
Action Name: RECORD OF DECISION
Address: 20201 S NORMANDIE AVE
TORRANCE, CA 90502

EPA Region: 09
County: LOS ANGELES
Event Code: Not reported
Inst. Control: Fishing Restriction
Actual Date: 09/30/2009
Comple. Date: 09/30/2009
Operable Unit: 05
Contaminated Media : Sediment
Contact Name : Not reported
Contact Phone and Ext :Not reported
Event Code Description: Not reported

ROD:

EPA ID: CAD008242711
RG: 9
Site ID: 900993
Name: MONTROSE CHEMICAL CORP.
Action: GOVT Decision Document (ROD)
Operable Unit Number: GROUNDWATER/NAPL (OU-03)
SEQ ID: 2
Action Completion: 1999-03-30 00:00:00
NPL Status: Final
Non NPL Status: Not reported

1000420366

EPA ID:	CAD008242711
RG:	9
Site ID:	900993
Name:	MONTROSE CHEMICAL CORP.
Action:	GOVT Decision Document (ROD)
Operable Unit Number:	PALOS VERDES SHELF (OU-05)
SEQ ID:	4
Action Completion:	2009-09-30 00:00:00
NPL Status:	Final
Non NPL Status:	Not reported

PRP:

[illegible]

Map ID
Direction
Distance
Elevation

MAP FINDINGS

Site

Database(s)

EDR ID Number
EPA ID Number

MONTROSE CHEMICAL CORP. (Continued)

1000420366

RHODIA INC
RONALD FLURY
RONALD FLURY
SHELL OIL COMPANY
SIMPSON INVESTMENT CO
SIMPSON PAPER COMPANY
STAUFFER MANAGEMENT COMPANY
STAUFFER MANAGEMENT COMPANY
STAUFFER MANAGEMENT COMPANY
STAUFFER MANAGEMENT COMPANY
ZENECA HOLDINGS INC
ZENECA HOLDINGS INC
ZENECA HOLDINGS INC

ICIS:

Enforcement Action ID: 09-2016-2507
FRS ID: 110002630608
Action Name: MONTROSE - ECOLOGY CONTROL INDUSTRIES UAO
Facility Name: MONTROSE CHEMICAL (MONTROSE SUPERFUND SITE)
Facility Address: 20201 SOUTH NORMANDIE AVENUE
TORRANCE, CA 90502

Enforcement Action Type: CERCLA 106 AO For Resp Action/Imm Haz
Facility County: LOS ANGELES
Program System Acronym: ICIS
Enforcement Action Forum Desc: Administrative - Formal
EA Type Code: 106
Facility SIC Code: 2879
Federal Facility ID: Not reported
Latitude in Decimal Degrees: 33.84833
Longitude in Decimal Degrees: -118.2983
Permit Type Desc: Not reported
Program System Acronym: 10849
Facility NAICS Code: Not reported
Tribal Land Code: Not reported

Enforcement Action ID: 09-2016-2507
FRS ID: 110002630608
Action Name: MONTROSE - ECOLOGY CONTROL INDUSTRIES UAO
Facility Name: MONTROSE CHEMICAL (MONTROSE SUPERFUND SITE)
Facility Address: 20201 SOUTH NORMANDIE AVENUE
TORRANCE, CA 90502

Enforcement Action Type: CERCLA 106 AO For Resp Action/Imm Haz
Facility County: LOS ANGELES
Program System Acronym: CERCLIS
Enforcement Action Forum Desc: Administrative - Formal
EA Type Code: 106
Facility SIC Code: Not reported
Federal Facility ID: Not reported
Latitude in Decimal Degrees: 33.84833
Longitude in Decimal Degrees: -118.2983
Permit Type Desc: Not reported
Program System Acronym: CAD008242711
Facility NAICS Code: Not reported
Tribal Land Code: Not reported

Enforcement Action ID: 09-2010-2518
FRS ID: 110002630608

Map ID
Direction
Distance
Elevation

MAP FINDINGS

Site

Database(s)

EDR ID Number
EPA ID Number

MONTROSE CHEMICAL CORP. (Continued)

1000420366

Action Name: Montrose/Del Amo Superfund Sites Dual Site Groundwater OU RD/RA
Facility Name: MONTROSE CHEMICAL (MONTROSE SUPERFUND SITE)
Facility Address: 20201 SOUTH NORMANDIE AVENUE
TORRANCE, CA 90502
Enforcement Action Type: Civil Judicial Action
Facility County: LOS ANGELES
Program System Acronym: CERCLIS
Enforcement Action Forum Desc: Judicial
EA Type Code: CIV
Facility SIC Code: Not reported
Federal Facility ID: Not reported
Latitude in Decimal Degrees: 33.84833
Longitude in Decimal Degrees: -118.2983
Permit Type Desc: Not reported
Program System Acronym: CAD008242711
Facility NAICS Code: Not reported
Tribal Land Code: Not reported

Enforcement Action ID: 09-2008-2530
FRS ID: 110002630608
Action Name: Montrose Chemical AOC with JCI Jones for RI/FS
Facility Name: MONTROSE CHEMICAL (MONTROSE SUPERFUND SITE)
Facility Address: 20201 SOUTH NORMANDIE AVENUE
TORRANCE, CA 90502
Enforcement Action Type: CERCLA 122A/104A Agrmt For RI/FS
Facility County: LOS ANGELES
Program System Acronym: CERCLIS
Enforcement Action Forum Desc: Administrative - Formal
EA Type Code: 122/104
Facility SIC Code: Not reported
Federal Facility ID: Not reported
Latitude in Decimal Degrees: 33.84833
Longitude in Decimal Degrees: -118.2983
Permit Type Desc: Not reported
Program System Acronym: CAD008242711
Facility NAICS Code: Not reported
Tribal Land Code: Not reported

Enforcement Action ID: 09-2008-2501
FRS ID: 110002630608
Action Name: Montrose Chemical - Shell Oil
Facility Name: MONTROSE CHEMICAL (MONTROSE SUPERFUND SITE)
Facility Address: 20201 SOUTH NORMANDIE AVENUE
TORRANCE, CA 90502
Enforcement Action Type: CERCLA 106 AO For Resp Action/Imm Haz
Facility County: LOS ANGELES
Program System Acronym: CERCLIS
Enforcement Action Forum Desc: Administrative - Formal
EA Type Code: 106
Facility SIC Code: Not reported
Federal Facility ID: Not reported
Latitude in Decimal Degrees: 33.84833
Longitude in Decimal Degrees: -118.2983
Permit Type Desc: Not reported
Program System Acronym: CAD008242711
Facility NAICS Code: Not reported
Tribal Land Code: Not reported

Map ID
Direction
Distance
Elevation

MAP FINDINGS

Site

Database(s)

EDR ID Number
EPA ID Number

MONTROSE CHEMICAL CORP. (Continued)

1000420366

Enforcement Action ID: 09-2008-0009
FRS ID: 110002630608
Action Name: Montrose Cemical - Kenwood
Facility Name: MONTROSE CHEMICAL (MONTROSE SUPERFUND SITE)
Facility Address: 20201 SOUTH NORMANDIE AVENUE
TORRANCE, CA 90502

Enforcement Action Type: CERCLA 106 AO For Resp Action/Imm Haz
Facility County: LOS ANGELES
Program System Acronym: CERCLIS
Enforcement Action Forum Desc: Administrative - Formal
EA Type Code: 106
Facility SIC Code: Not reported
Federal Facility ID: Not reported
Latitude in Decimal Degrees: 33.84833
Longitude in Decimal Degrees: -118.2983
Permit Type Desc: Not reported
Program System Acronym: CAD008242711
Facility NAICS Code: Not reported
Tribal Land Code: Not reported

Enforcement Action ID: 09-2006-0133
FRS ID: 110002630608
Action Name: Montrose Chemical - Normandie (#2)
Facility Name: MONTROSE CHEMICAL (MONTROSE SUPERFUND SITE)
Facility Address: 20201 SOUTH NORMANDIE AVENUE
TORRANCE, CA 90502

Enforcement Action Type: CERCLA 106 AO For Resp Action/Imm Haz
Facility County: LOS ANGELES
Program System Acronym: ICIS
Enforcement Action Forum Desc: Administrative - Formal
EA Type Code: 106
Facility SIC Code: 2879
Federal Facility ID: Not reported
Latitude in Decimal Degrees: 33.84833
Longitude in Decimal Degrees: -118.2983
Permit Type Desc: Not reported
Program System Acronym: 10849
Facility NAICS Code: Not reported
Tribal Land Code: Not reported

Enforcement Action ID: 09-2006-0025
FRS ID: 110002630608
Action Name: Montrose Chemical - Normandie (#1)
Facility Name: MONTROSE CHEMICAL (MONTROSE SUPERFUND SITE)
Facility Address: 20201 SOUTH NORMANDIE AVENUE
TORRANCE, CA 90502

Enforcement Action Type: CERCLA 106 AO For Resp Action/Imm Haz
Facility County: LOS ANGELES
Program System Acronym: ICIS
Enforcement Action Forum Desc: Administrative - Formal
EA Type Code: 106
Facility SIC Code: 2879
Federal Facility ID: Not reported
Latitude in Decimal Degrees: 33.84833
Longitude in Decimal Degrees: -118.2983
Permit Type Desc: Not reported
Program System Acronym: 10849

Map ID
Direction
Distance
Elevation

MAP FINDINGS

Site

Database(s)

EDR ID Number
EPA ID Number

MONTROSE CHEMICAL CORP. (Continued)

1000420366

Facility NAICS Code: Not reported
Tribal Land Code: Not reported

Enforcement Action ID: 09-2003-0114
FRS ID: 110002630608
Action Name: Montrose Chemical / Del Amo (#2)
Facility Name: MONTROSE CHEMICAL (MONTROSE SUPERFUND SITE)
Facility Address: 20201 SOUTH NORMANDIE AVENUE
TORRANCE, CA 90502

Enforcement Action Type: CERCLA 106 AO For Resp Action/Imm Haz
Facility County: LOS ANGELES
Program System Acronym: ICIS
Enforcement Action Forum Desc: Administrative - Formal
EA Type Code: 106
Facility SIC Code: 2879
Federal Facility ID: Not reported
Latitude in Decimal Degrees: 33.84833
Longitude in Decimal Degrees: -118.2983
Permit Type Desc: Not reported
Program System Acronym: 10849
Facility NAICS Code: Not reported
Tribal Land Code: Not reported

Enforcement Action ID: 09-2003-0060
FRS ID: 110002630608
Action Name: Montrose Chemical / Del Amo (#1)
Facility Name: MONTROSE CHEMICAL (MONTROSE SUPERFUND SITE)
Facility Address: 20201 SOUTH NORMANDIE AVENUE
TORRANCE, CA 90502

Enforcement Action Type: CERCLA 106 AO For Resp Action/Imm Haz
Facility County: LOS ANGELES
Program System Acronym: ICIS
Enforcement Action Forum Desc: Administrative - Formal
EA Type Code: 106
Facility SIC Code: 2879
Federal Facility ID: Not reported
Latitude in Decimal Degrees: 33.84833
Longitude in Decimal Degrees: -118.2983
Permit Type Desc: Not reported
Program System Acronym: 10849
Facility NAICS Code: Not reported
Tribal Land Code: Not reported

Enforcement Action ID: 09-1998-0169
FRS ID: 110002630608
Action Name: MONTROSE - CBS/POTLATCH/SIMPSON
Facility Name: MONTROSE CHEMICAL (MONTROSE SUPERFUND SITE)
Facility Address: 20201 SOUTH NORMANDIE AVENUE
TORRANCE, CA 90502

Enforcement Action Type: Civil Judicial Action
Facility County: LOS ANGELES
Program System Acronym: ICIS
Enforcement Action Forum Desc: Judicial
EA Type Code: CIV
Facility SIC Code: 2879
Federal Facility ID: Not reported
Latitude in Decimal Degrees: 33.84833

Map ID
Direction
Distance
Elevation

MAP FINDINGS

Site

Database(s)

EDR ID Number
EPA ID Number

MONTROSE CHEMICAL CORP. (Continued)

1000420366

Longitude in Decimal Degrees: -118.2983
Permit Type Desc: Not reported
Program System Acronym: 10849
Facility NAICS Code: Not reported
Tribal Land Code: Not reported

Enforcement Action ID: 09-1997-0048
FRS ID: 110002630608
Action Name: MONTROSE - LOS ANGELES COUNTY SANITATION DISTRICT
Facility Name: MONTROSE CHEMICAL (MONTROSE SUPERFUND SITE)
Facility Address: 20201 SOUTH NORMANDIE AVENUE
TORRANCE, CA 90502

Enforcement Action Type: Civil Judicial Action
Facility County: LOS ANGELES
Program System Acronym: ICIS
Enforcement Action Forum Desc: Judicial
EA Type Code: CIV
Facility SIC Code: 2879
Federal Facility ID: Not reported
Latitude in Decimal Degrees: 33.84833
Longitude in Decimal Degrees: -118.2983
Permit Type Desc: Not reported
Program System Acronym: 10849
Facility NAICS Code: Not reported
Tribal Land Code: Not reported

Enforcement Action ID: 09-1997-0009
FRS ID: 110002630608
Action Name: MONTROSE - UAO
Facility Name: MONTROSE CHEMICAL (MONTROSE SUPERFUND SITE)
Facility Address: 20201 SOUTH NORMANDIE AVENUE
TORRANCE, CA 90502

Enforcement Action Type: CERCLA 106 AO For Resp Action/Imm Haz
Facility County: LOS ANGELES
Program System Acronym: ICIS
Enforcement Action Forum Desc: Administrative - Formal
EA Type Code: 106
Facility SIC Code: 2879
Federal Facility ID: Not reported
Latitude in Decimal Degrees: 33.84833
Longitude in Decimal Degrees: -118.2983
Permit Type Desc: Not reported
Program System Acronym: 10849
Facility NAICS Code: Not reported
Tribal Land Code: Not reported

Enforcement Action ID: 09-1990-0012
FRS ID: 110002630608
Action Name: MONTROSE CHEMICAL CORPORATION OF CALIFORNIA
Facility Name: MONTROSE CHEMICAL (MONTROSE SUPERFUND SITE)
Facility Address: 20201 SOUTH NORMANDIE AVENUE
TORRANCE, CA 90502

Enforcement Action Type: Civil Judicial Action
Facility County: LOS ANGELES
Program System Acronym: ICIS
Enforcement Action Forum Desc: Judicial
EA Type Code: CIV

Map ID
Direction
Distance
Elevation

MAP FINDINGS

Site

Database(s)

EDR ID Number
EPA ID Number

MONTROSE CHEMICAL CORP. (Continued)

1000420366

Facility SIC Code: 2879
Federal Facility ID: Not reported
Latitude in Decimal Degrees: 33.84833
Longitude in Decimal Degrees: -118.2983
Permit Type Desc: Not reported
Program System Acronym: 10849
Facility NAICS Code: Not reported
Tribal Land Code: Not reported

Facility Name: MONTROSE CHEMICAL (MONTROSE SUPERFUND SITE)
Address: 20201 SOUTH NORMANDIE AVENUE
Tribal Indicator: N
Fed Facility: No
NAIC Code: Not reported
SIC Code: Not reported

Facility Name: MONTROSE CHEMICAL (MONTROSE SUPERFUND SITE)
Address: 20201 SOUTH NORMANDIE AVENUE
Tribal Indicator: N
Fed Facility: No
NAIC Code: Not reported
SIC Code: Not reported

Facility Name: MONTROSE CHEMICAL (MONTROSE SUPERFUND SITE)
Address: 20201 SOUTH NORMANDIE AVENUE
Tribal Indicator: N
Fed Facility: No
NAIC Code: Not reported
SIC Code: Not reported

Facility Name: MONTROSE CHEMICAL (MONTROSE SUPERFUND SITE)
Address: 20201 SOUTH NORMANDIE AVENUE
Tribal Indicator: N
Fed Facility: No
NAIC Code: Not reported
SIC Code: Not reported

Facility Name: MONTROSE CHEMICAL (MONTROSE SUPERFUND SITE)
Address: 20201 SOUTH NORMANDIE AVENUE
Tribal Indicator: N
Fed Facility: No
NAIC Code: Not reported
SIC Code: Not reported

Facility Name: MONTROSE CHEMICAL (MONTROSE SUPERFUND SITE)
Address: 20201 SOUTH NORMANDIE AVENUE
Tribal Indicator: N
Fed Facility: No
NAIC Code: Not reported
SIC Code: Not reported

Facility Name: MONTROSE CHEMICAL (MONTROSE SUPERFUND SITE)
Address: 20201 SOUTH NORMANDIE AVENUE
Tribal Indicator: N
Fed Facility: No
NAIC Code: Not reported

Map ID
Direction
Distance
Elevation

MAP FINDINGS

Site

Database(s)

EDR ID Number
EPA ID Number

MONTROSE CHEMICAL CORP. (Continued)

1000420366

SIC Code: Not reported

Facility Name: MONTROSE CHEMICAL (MONTROSE SUPERFUND SITE)
Address: 20201 SOUTH NORMANDIE AVENUE
Tribal Indicator: N
Fed Facility: No
NAIC Code: Not reported
SIC Code: Not reported

Facility Name: MONTROSE CHEMICAL (MONTROSE SUPERFUND SITE)
Address: 20201 SOUTH NORMANDIE AVENUE
Tribal Indicator: N
Fed Facility: No
NAIC Code: Not reported
SIC Code: Not reported

Facility Name: MONTROSE CHEMICAL (MONTROSE SUPERFUND SITE)
Address: 20201 SOUTH NORMANDIE AVENUE
Tribal Indicator: N
Fed Facility: No
NAIC Code: Not reported
SIC Code: Not reported

Facility Name: MONTROSE CHEMICAL (MONTROSE SUPERFUND SITE)
Address: 20201 SOUTH NORMANDIE AVENUE
Tribal Indicator: N
Fed Facility: No
NAIC Code: Not reported
SIC Code: Not reported

Facility Name: MONTROSE CHEMICAL (MONTROSE SUPERFUND SITE)
Address: 20201 SOUTH NORMANDIE AVENUE
Tribal Indicator: N
Fed Facility: No
NAIC Code: Not reported
SIC Code: Not reported

Facility Name: MONTROSE CHEMICAL (MONTROSE SUPERFUND SITE)
Address: 20201 SOUTH NORMANDIE AVENUE
Tribal Indicator: N
Fed Facility: No
NAIC Code: Not reported
SIC Code: Not reported

Facility Name: MONTROSE CHEMICAL (MONTROSE SUPERFUND SITE)
Address: 20201 SOUTH NORMANDIE AVENUE
Tribal Indicator: N
Fed Facility: No
NAIC Code: Not reported
SIC Code: Not reported

Facility Name: MONTROSE CHEMICAL (MONTROSE SUPERFUND SITE)
Address: 20201 SOUTH NORMANDIE AVENUE
Tribal Indicator: N
Fed Facility: No
NAIC Code: Not reported
SIC Code: Not reported

Map ID
Direction
Distance
Elevation

MAP FINDINGS

Site

Database(s)

EDR ID Number
EPA ID Number

MONTROSE CHEMICAL CORP. (Continued)

1000420366

Facility Name: MONTROSE CHEMICAL (MONTROSE SUPERFUND SITE)
Address: 20201 SOUTH NORMANDIE AVENUE
Tribal Indicator: N
Fed Facility: No
NAIC Code: Not reported
SIC Code: Not reported

Facility Name: MONTROSE CHEMICAL (MONTROSE SUPERFUND SITE)
Address: 20201 SOUTH NORMANDIE AVENUE
Tribal Indicator: N
Fed Facility: No
NAIC Code: Not reported
SIC Code: Not reported

Facility Name: MONTROSE CHEMICAL (MONTROSE SUPERFUND SITE)
Address: 20201 SOUTH NORMANDIE AVENUE
Tribal Indicator: N
Fed Facility: No
NAIC Code: Not reported
SIC Code: Not reported

Facility Name: MONTROSE CHEMICAL (MONTROSE SUPERFUND SITE)
Address: 20201 SOUTH NORMANDIE AVENUE
Tribal Indicator: N
Fed Facility: No
NAIC Code: Not reported
SIC Code: Not reported

Facility Name: MONTROSE CHEMICAL (MONTROSE SUPERFUND SITE)
Address: 20201 SOUTH NORMANDIE AVENUE
Tribal Indicator: N
Fed Facility: No
NAIC Code: Not reported
SIC Code: Not reported

Facility Name: MONTROSE CHEMICAL (MONTROSE SUPERFUND SITE)
Address: 20201 SOUTH NORMANDIE AVENUE
Tribal Indicator: N
Fed Facility: No
NAIC Code: Not reported
SIC Code: Not reported

Facility Name: MONTROSE CHEMICAL (MONTROSE SUPERFUND SITE)
Address: 20201 SOUTH NORMANDIE AVENUE
Tribal Indicator: N
Fed Facility: No
NAIC Code: Not reported
SIC Code: Not reported

Facility Name: MONTROSE CHEMICAL (MONTROSE SUPERFUND SITE)
Address: 20201 SOUTH NORMANDIE AVENUE
Tribal Indicator: N
Fed Facility: No
NAIC Code: Not reported
SIC Code: Not reported

Facility Name: MONTROSE CHEMICAL (MONTROSE SUPERFUND SITE)

Map ID
Direction
Distance
Elevation

MAP FINDINGS

Site

Database(s)

EDR ID Number
EPA ID Number

MONTROSE CHEMICAL CORP. (Continued)

1000420366

Address: 20201 SOUTH NORMANDIE AVENUE
Tribal Indicator: N
Fed Facility: No
NAIC Code: Not reported
SIC Code: Not reported

Facility Name: MONTROSE CHEMICAL (MONTROSE SUPERFUND SITE)
Address: 20201 SOUTH NORMANDIE AVENUE
Tribal Indicator: N
Fed Facility: No
NAIC Code: Not reported
SIC Code: Not reported

Facility Name: MONTROSE CHEMICAL (MONTROSE SUPERFUND SITE)
Address: 20201 SOUTH NORMANDIE AVENUE
Tribal Indicator: N
Fed Facility: No
NAIC Code: Not reported
SIC Code: Not reported

Facility Name: MONTROSE CHEMICAL (MONTROSE SUPERFUND SITE)
Address: 20201 SOUTH NORMANDIE AVENUE
Tribal Indicator: N
Fed Facility: No
NAIC Code: Not reported
SIC Code: Not reported

Facility Name: MONTROSE CHEMICAL (MONTROSE SUPERFUND SITE)
Address: 20201 SOUTH NORMANDIE AVENUE
Tribal Indicator: N
Fed Facility: No
NAIC Code: Not reported
SIC Code: Not reported

Facility Name: MONTROSE CHEMICAL (MONTROSE SUPERFUND SITE)
Address: 20201 SOUTH NORMANDIE AVENUE
Tribal Indicator: N
Fed Facility: No
NAIC Code: Not reported
SIC Code: 2869

Facility Name: MONTROSE CHEMICAL (MONTROSE SUPERFUND SITE)
Address: 20201 SOUTH NORMANDIE AVENUE
Tribal Indicator: N
Fed Facility: No
NAIC Code: Not reported
SIC Code: 2879

Facility Name: MONTROSE CHEMICAL (MONTROSE SUPERFUND SITE)
Address: 20201 SOUTH NORMANDIE AVENUE
Tribal Indicator: N
Fed Facility: No
NAIC Code: Not reported
SIC Code: 5191

Facility Name: MONTROSE CHEMICAL (MONTROSE SUPERFUND SITE)
Address: 20201 SOUTH NORMANDIE AVENUE

Map ID
Direction
Distance
Elevation

MAP FINDINGS

Site

Database(s)

EDR ID Number
EPA ID Number

MONTROSE CHEMICAL CORP. (Continued)

1000420366

Tribal Indicator: N
Fed Facility: No
NAIC Code: Not reported
SIC Code: 2869

Facility Name: MONTROSE CHEMICAL (MONTROSE SUPERFUND SITE)
Address: 20201 SOUTH NORMANDIE AVENUE
Tribal Indicator: N
Fed Facility: No
NAIC Code: Not reported
SIC Code: 2879

Facility Name: MONTROSE CHEMICAL (MONTROSE SUPERFUND SITE)
Address: 20201 SOUTH NORMANDIE AVENUE
Tribal Indicator: N
Fed Facility: No
NAIC Code: Not reported
SIC Code: 5191

Facility Name: MONTROSE CHEMICAL (MONTROSE SUPERFUND SITE)
Address: 20201 SOUTH NORMANDIE AVENUE
Tribal Indicator: N
Fed Facility: No
NAIC Code: Not reported
SIC Code: 2869

Facility Name: MONTROSE CHEMICAL (MONTROSE SUPERFUND SITE)
Address: 20201 SOUTH NORMANDIE AVENUE
Tribal Indicator: N
Fed Facility: No
NAIC Code: Not reported
SIC Code: 2879

Facility Name: MONTROSE CHEMICAL (MONTROSE SUPERFUND SITE)
Address: 20201 SOUTH NORMANDIE AVENUE
Tribal Indicator: N
Fed Facility: No
NAIC Code: Not reported
SIC Code: 5191

Facility Name: MONTROSE CHEMICAL (MONTROSE SUPERFUND SITE)
Address: 20201 SOUTH NORMANDIE AVENUE
Tribal Indicator: N
Fed Facility: No
NAIC Code: Not reported
SIC Code: 2869

Facility Name: MONTROSE CHEMICAL (MONTROSE SUPERFUND SITE)
Address: 20201 SOUTH NORMANDIE AVENUE
Tribal Indicator: N
Fed Facility: No
NAIC Code: Not reported
SIC Code: 2879

Facility Name: MONTROSE CHEMICAL (MONTROSE SUPERFUND SITE)
Address: 20201 SOUTH NORMANDIE AVENUE
Tribal Indicator: N

Map ID
Direction
Distance
Elevation

MAP FINDINGS

Site

Database(s)

EDR ID Number
EPA ID Number

MONTROSE CHEMICAL CORP. (Continued)

1000420366

Fed Facility: No
NAIC Code: Not reported
SIC Code: 5191

Facility Name: MONTROSE CHEMICAL (MONTROSE SUPERFUND SITE)
Address: 20201 SOUTH NORMANDIE AVENUE
Tribal Indicator: N
Fed Facility: No
NAIC Code: Not reported
SIC Code: 2869

Facility Name: MONTROSE CHEMICAL (MONTROSE SUPERFUND SITE)
Address: 20201 SOUTH NORMANDIE AVENUE
Tribal Indicator: N
Fed Facility: No
NAIC Code: Not reported
SIC Code: 2879

Facility Name: MONTROSE CHEMICAL (MONTROSE SUPERFUND SITE)
Address: 20201 SOUTH NORMANDIE AVENUE
Tribal Indicator: N
Fed Facility: No
NAIC Code: Not reported
SIC Code: 5191

Facility Name: MONTROSE CHEMICAL (MONTROSE SUPERFUND SITE)
Address: 20201 SOUTH NORMANDIE AVENUE
Tribal Indicator: N
Fed Facility: No
NAIC Code: Not reported
SIC Code: 2869

Facility Name: MONTROSE CHEMICAL (MONTROSE SUPERFUND SITE)
Address: 20201 SOUTH NORMANDIE AVENUE
Tribal Indicator: N
Fed Facility: No
NAIC Code: Not reported
SIC Code: 2879

Facility Name: MONTROSE CHEMICAL (MONTROSE SUPERFUND SITE)
Address: 20201 SOUTH NORMANDIE AVENUE
Tribal Indicator: N
Fed Facility: No
NAIC Code: Not reported
SIC Code: 5191

Facility Name: MONTROSE CHEMICAL (MONTROSE SUPERFUND SITE)
Address: 20201 SOUTH NORMANDIE AVENUE
Tribal Indicator: N
Fed Facility: No
NAIC Code: Not reported
SIC Code: 2869

Facility Name: MONTROSE CHEMICAL (MONTROSE SUPERFUND SITE)
Address: 20201 SOUTH NORMANDIE AVENUE
Tribal Indicator: N
Fed Facility: No

Map ID
Direction
Distance
Elevation

MAP FINDINGS

Site

Database(s)

EDR ID Number
EPA ID Number

MONTROSE CHEMICAL CORP. (Continued)

1000420366

NAIC Code: Not reported
SIC Code: 2879

Facility Name: MONTROSE CHEMICAL (MONTROSE SUPERFUND SITE)
Address: 20201 SOUTH NORMANDIE AVENUE
Tribal Indicator: N
Fed Facility: No
NAIC Code: Not reported
SIC Code: 5191

Facility Name: MONTROSE CHEMICAL (MONTROSE SUPERFUND SITE)
Address: 20201 SOUTH NORMANDIE AVENUE
Tribal Indicator: N
Fed Facility: No
NAIC Code: Not reported
SIC Code: 2869

Facility Name: MONTROSE CHEMICAL (MONTROSE SUPERFUND SITE)
Address: 20201 SOUTH NORMANDIE AVENUE
Tribal Indicator: N
Fed Facility: No
NAIC Code: Not reported
SIC Code: 2879

Facility Name: MONTROSE CHEMICAL (MONTROSE SUPERFUND SITE)
Address: 20201 SOUTH NORMANDIE AVENUE
Tribal Indicator: N
Fed Facility: No
NAIC Code: Not reported
SIC Code: 5191

Facility Name: MONTROSE CHEMICAL (MONTROSE SUPERFUND SITE)
Address: 20201 SOUTH NORMANDIE AVENUE
Tribal Indicator: N
Fed Facility: No
NAIC Code: Not reported
SIC Code: 2869

Facility Name: MONTROSE CHEMICAL (MONTROSE SUPERFUND SITE)
Address: 20201 SOUTH NORMANDIE AVENUE
Tribal Indicator: N
Fed Facility: No
NAIC Code: Not reported
SIC Code: 2879

Facility Name: MONTROSE CHEMICAL (MONTROSE SUPERFUND SITE)
Address: 20201 SOUTH NORMANDIE AVENUE
Tribal Indicator: N
Fed Facility: No
NAIC Code: Not reported
SIC Code: 5191

Facility Name: MONTROSE CHEMICAL (MONTROSE SUPERFUND SITE)
Address: 20201 SOUTH NORMANDIE AVENUE
Tribal Indicator: N
Fed Facility: No
NAIC Code: Not reported

Map ID
Direction
Distance
Elevation

MAP FINDINGS

Site

Database(s)

EDR ID Number
EPA ID Number

MONTROSE CHEMICAL CORP. (Continued)

1000420366

SIC Code:	2869
Facility Name:	MONTROSE CHEMICAL (MONTROSE SUPERFUND SITE)
Address:	20201 SOUTH NORMANDIE AVENUE
Tribal Indicator:	N
Fed Facility:	No
NAIC Code:	Not reported
SIC Code:	2879
Facility Name:	MONTROSE CHEMICAL (MONTROSE SUPERFUND SITE)
Address:	20201 SOUTH NORMANDIE AVENUE
Tribal Indicator:	N
Fed Facility:	No
NAIC Code:	Not reported
SIC Code:	5191
Facility Name:	MONTROSE CHEMICAL (MONTROSE SUPERFUND SITE)
Address:	20201 SOUTH NORMANDIE AVENUE
Tribal Indicator:	N
Fed Facility:	No
NAIC Code:	Not reported
SIC Code:	2869
Facility Name:	MONTROSE CHEMICAL (MONTROSE SUPERFUND SITE)
Address:	20201 SOUTH NORMANDIE AVENUE
Tribal Indicator:	N
Fed Facility:	No
NAIC Code:	Not reported
SIC Code:	2879
Facility Name:	MONTROSE CHEMICAL (MONTROSE SUPERFUND SITE)
Address:	20201 SOUTH NORMANDIE AVENUE
Tribal Indicator:	N
Fed Facility:	No
NAIC Code:	Not reported
SIC Code:	5191
Facility Name:	MONTROSE CHEMICAL (MONTROSE SUPERFUND SITE)
Address:	20201 SOUTH NORMANDIE AVENUE
Tribal Indicator:	N
Fed Facility:	No
NAIC Code:	Not reported
SIC Code:	2869
Facility Name:	MONTROSE CHEMICAL (MONTROSE SUPERFUND SITE)
Address:	20201 SOUTH NORMANDIE AVENUE
Tribal Indicator:	N
Fed Facility:	No
NAIC Code:	Not reported
SIC Code:	2879
Facility Name:	MONTROSE CHEMICAL (MONTROSE SUPERFUND SITE)
Address:	20201 SOUTH NORMANDIE AVENUE
Tribal Indicator:	N
Fed Facility:	No
NAIC Code:	Not reported
SIC Code:	5191

Map ID
Direction
Distance
Elevation

MAP FINDINGS

Site

Database(s)

EDR ID Number
EPA ID Number

MONTROSE CHEMICAL CORP. (Continued)

1000420366

Facility Name: MONTROSE CHEMICAL (MONTROSE SUPERFUND SITE)
Address: 20201 SOUTH NORMANDIE AVENUE
Tribal Indicator: N
Fed Facility: No
NAIC Code: Not reported
SIC Code: 2869

Facility Name: MONTROSE CHEMICAL (MONTROSE SUPERFUND SITE)
Address: 20201 SOUTH NORMANDIE AVENUE
Tribal Indicator: N
Fed Facility: No
NAIC Code: Not reported
SIC Code: 2879

Facility Name: MONTROSE CHEMICAL (MONTROSE SUPERFUND SITE)
Address: 20201 SOUTH NORMANDIE AVENUE
Tribal Indicator: N
Fed Facility: No
NAIC Code: Not reported
SIC Code: 5191

Facility Name: MONTROSE CHEMICAL (MONTROSE SUPERFUND SITE)
Address: 20201 SOUTH NORMANDIE AVENUE
Tribal Indicator: N
Fed Facility: No
NAIC Code: Not reported
SIC Code: 2869

Facility Name: MONTROSE CHEMICAL (MONTROSE SUPERFUND SITE)
Address: 20201 SOUTH NORMANDIE AVENUE
Tribal Indicator: N
Fed Facility: No
NAIC Code: Not reported
SIC Code: 2879

Facility Name: MONTROSE CHEMICAL (MONTROSE SUPERFUND SITE)
Address: 20201 SOUTH NORMANDIE AVENUE
Tribal Indicator: N
Fed Facility: No
NAIC Code: Not reported
SIC Code: 5191

Facility Name: MONTROSE CHEMICAL (MONTROSE SUPERFUND SITE)
Address: 20201 SOUTH NORMANDIE AVENUE
Tribal Indicator: N
Fed Facility: No
NAIC Code: Not reported
SIC Code: 2869

Facility Name: MONTROSE CHEMICAL (MONTROSE SUPERFUND SITE)
Address: 20201 SOUTH NORMANDIE AVENUE
Tribal Indicator: N
Fed Facility: No
NAIC Code: Not reported
SIC Code: 2879

Facility Name: MONTROSE CHEMICAL (MONTROSE SUPERFUND SITE)

Map ID
Direction
Distance
Elevation

MAP FINDINGS

Site

Database(s)

EDR ID Number
EPA ID Number

MONTROSE CHEMICAL CORP. (Continued)

1000420366

Address: 20201 SOUTH NORMANDIE AVENUE
Tribal Indicator: N
Fed Facility: No
NAIC Code: Not reported
SIC Code: 5191

Facility Name: MONTROSE CHEMICAL (MONTROSE SUPERFUND SITE)
Address: 20201 SOUTH NORMANDIE AVENUE
Tribal Indicator: N
Fed Facility: No
NAIC Code: Not reported
SIC Code: 2869

Facility Name: MONTROSE CHEMICAL (MONTROSE SUPERFUND SITE)
Address: 20201 SOUTH NORMANDIE AVENUE
Tribal Indicator: N
Fed Facility: No
NAIC Code: Not reported
SIC Code: 2879

Facility Name: MONTROSE CHEMICAL (MONTROSE SUPERFUND SITE)
Address: 20201 SOUTH NORMANDIE AVENUE
Tribal Indicator: N
Fed Facility: No
NAIC Code: Not reported
SIC Code: 5191

Facility Name: MONTROSE CHEMICAL (MONTROSE SUPERFUND SITE)
Address: 20201 SOUTH NORMANDIE AVENUE
Tribal Indicator: N
Fed Facility: No
NAIC Code: Not reported
SIC Code: 2869

Facility Name: MONTROSE CHEMICAL (MONTROSE SUPERFUND SITE)
Address: 20201 SOUTH NORMANDIE AVENUE
Tribal Indicator: N
Fed Facility: No
NAIC Code: Not reported
SIC Code: 2879

Facility Name: MONTROSE CHEMICAL (MONTROSE SUPERFUND SITE)
Address: 20201 SOUTH NORMANDIE AVENUE
Tribal Indicator: N
Fed Facility: No
NAIC Code: Not reported
SIC Code: 5191

Facility Name: MONTROSE CHEMICAL (MONTROSE SUPERFUND SITE)
Address: 20201 SOUTH NORMANDIE AVENUE
Tribal Indicator: N
Fed Facility: No
NAIC Code: Not reported
SIC Code: 2869

Facility Name: MONTROSE CHEMICAL (MONTROSE SUPERFUND SITE)
Address: 20201 SOUTH NORMANDIE AVENUE

Map ID
Direction
Distance
Elevation

MAP FINDINGS

Site

Database(s)

EDR ID Number
EPA ID Number

MONTROSE CHEMICAL CORP. (Continued)

1000420366

Tribal Indicator: N
Fed Facility: No
NAIC Code: Not reported
SIC Code: 2879

Facility Name: MONTROSE CHEMICAL (MONTROSE SUPERFUND SITE)
Address: 20201 SOUTH NORMANDIE AVENUE
Tribal Indicator: N
Fed Facility: No
NAIC Code: Not reported
SIC Code: 5191

Facility Name: MONTROSE CHEMICAL (MONTROSE SUPERFUND SITE)
Address: 20201 SOUTH NORMANDIE AVENUE
Tribal Indicator: N
Fed Facility: No
NAIC Code: Not reported
SIC Code: 2869

Facility Name: MONTROSE CHEMICAL (MONTROSE SUPERFUND SITE)
Address: 20201 SOUTH NORMANDIE AVENUE
Tribal Indicator: N
Fed Facility: No
NAIC Code: Not reported
SIC Code: 2879

Facility Name: MONTROSE CHEMICAL (MONTROSE SUPERFUND SITE)
Address: 20201 SOUTH NORMANDIE AVENUE
Tribal Indicator: N
Fed Facility: No
NAIC Code: Not reported
SIC Code: 5191

Facility Name: MONTROSE CHEMICAL (MONTROSE SUPERFUND SITE)
Address: 20201 SOUTH NORMANDIE AVENUE
Tribal Indicator: N
Fed Facility: No
NAIC Code: Not reported
SIC Code: 2869

Facility Name: MONTROSE CHEMICAL (MONTROSE SUPERFUND SITE)
Address: 20201 SOUTH NORMANDIE AVENUE
Tribal Indicator: N
Fed Facility: No
NAIC Code: Not reported
SIC Code: 2879

Facility Name: MONTROSE CHEMICAL (MONTROSE SUPERFUND SITE)
Address: 20201 SOUTH NORMANDIE AVENUE
Tribal Indicator: N
Fed Facility: No
NAIC Code: Not reported
SIC Code: 5191

Facility Name: MONTROSE CHEMICAL (MONTROSE SUPERFUND SITE)
Address: 20201 SOUTH NORMANDIE AVENUE
Tribal Indicator: N

Map ID
Direction
Distance
Elevation

MAP FINDINGS

Site

Database(s)

EDR ID Number
EPA ID Number

MONTROSE CHEMICAL CORP. (Continued)

1000420366

Fed Facility: No
NAIC Code: Not reported
SIC Code: 2869

Facility Name: MONTROSE CHEMICAL (MONTROSE SUPERFUND SITE)
Address: 20201 SOUTH NORMANDIE AVENUE
Tribal Indicator: N
Fed Facility: No
NAIC Code: Not reported
SIC Code: 2879

Facility Name: MONTROSE CHEMICAL (MONTROSE SUPERFUND SITE)
Address: 20201 SOUTH NORMANDIE AVENUE
Tribal Indicator: N
Fed Facility: No
NAIC Code: Not reported
SIC Code: 5191

Facility Name: MONTROSE CHEMICAL (MONTROSE SUPERFUND SITE)
Address: 20201 SOUTH NORMANDIE AVENUE
Tribal Indicator: N
Fed Facility: No
NAIC Code: Not reported
SIC Code: 2869

Facility Name: MONTROSE CHEMICAL (MONTROSE SUPERFUND SITE)
Address: 20201 SOUTH NORMANDIE AVENUE
Tribal Indicator: N
Fed Facility: No
NAIC Code: Not reported
SIC Code: 2879

Facility Name: MONTROSE CHEMICAL (MONTROSE SUPERFUND SITE)
Address: 20201 SOUTH NORMANDIE AVENUE
Tribal Indicator: N
Fed Facility: No
NAIC Code: Not reported
SIC Code: 5191

Facility Name: MONTROSE CHEMICAL (MONTROSE SUPERFUND SITE)
Address: 20201 SOUTH NORMANDIE AVENUE
Tribal Indicator: N
Fed Facility: No
NAIC Code: Not reported
SIC Code: 2869

Facility Name: MONTROSE CHEMICAL (MONTROSE SUPERFUND SITE)
Address: 20201 SOUTH NORMANDIE AVENUE
Tribal Indicator: N
Fed Facility: No
NAIC Code: Not reported
SIC Code: 2879

Facility Name: MONTROSE CHEMICAL (MONTROSE SUPERFUND SITE)
Address: 20201 SOUTH NORMANDIE AVENUE
Tribal Indicator: N
Fed Facility: No

Map ID
Direction
Distance
Elevation

MAP FINDINGS

Site

Database(s)

EDR ID Number
EPA ID Number

MONTROSE CHEMICAL CORP. (Continued)

1000420366

NAIC Code: Not reported
SIC Code: 5191

Facility Name: MONTROSE CHEMICAL (MONTROSE SUPERFUND SITE)
Address: 20201 SOUTH NORMANDIE AVENUE
Tribal Indicator: N
Fed Facility: No
NAIC Code: Not reported
SIC Code: 2869

Facility Name: MONTROSE CHEMICAL (MONTROSE SUPERFUND SITE)
Address: 20201 SOUTH NORMANDIE AVENUE
Tribal Indicator: N
Fed Facility: No
NAIC Code: Not reported
SIC Code: 2879

Facility Name: MONTROSE CHEMICAL (MONTROSE SUPERFUND SITE)
Address: 20201 SOUTH NORMANDIE AVENUE
Tribal Indicator: N
Fed Facility: No
NAIC Code: Not reported
SIC Code: 5191

Facility Name: MONTROSE CHEMICAL (MONTROSE SUPERFUND SITE)
Address: 20201 SOUTH NORMANDIE AVENUE
Tribal Indicator: N
Fed Facility: No
NAIC Code: Not reported
SIC Code: 2869

Facility Name: MONTROSE CHEMICAL (MONTROSE SUPERFUND SITE)
Address: 20201 SOUTH NORMANDIE AVENUE
Tribal Indicator: N
Fed Facility: No
NAIC Code: Not reported
SIC Code: 2879

Facility Name: MONTROSE CHEMICAL (MONTROSE SUPERFUND SITE)
Address: 20201 SOUTH NORMANDIE AVENUE
Tribal Indicator: N
Fed Facility: No
NAIC Code: Not reported
SIC Code: 5191

Facility Name: MONTROSE CHEMICAL (MONTROSE SUPERFUND SITE)
Address: 20201 SOUTH NORMANDIE AVENUE
Tribal Indicator: N
Fed Facility: No
NAIC Code: Not reported
SIC Code: 2869

Facility Name: MONTROSE CHEMICAL (MONTROSE SUPERFUND SITE)
Address: 20201 SOUTH NORMANDIE AVENUE
Tribal Indicator: N
Fed Facility: No
NAIC Code: Not reported

Map ID
Direction
Distance
Elevation

MAP FINDINGS

Site

Database(s)

EDR ID Number
EPA ID Number

MONTROSE CHEMICAL CORP. (Continued)

1000420366

SIC Code:	2879
Facility Name:	MONTROSE CHEMICAL (MONTROSE SUPERFUND SITE)
Address:	20201 SOUTH NORMANDIE AVENUE
Tribal Indicator:	N
Fed Facility:	No
NAIC Code:	Not reported
SIC Code:	5191
Facility Name:	MONTROSE CHEMICAL (MONTROSE SUPERFUND SITE)
Address:	20201 SOUTH NORMANDIE AVENUE
Tribal Indicator:	N
Fed Facility:	No
NAIC Code:	Not reported
SIC Code:	2869
Facility Name:	MONTROSE CHEMICAL (MONTROSE SUPERFUND SITE)
Address:	20201 SOUTH NORMANDIE AVENUE
Tribal Indicator:	N
Fed Facility:	No
NAIC Code:	Not reported
SIC Code:	2879
Facility Name:	MONTROSE CHEMICAL (MONTROSE SUPERFUND SITE)
Address:	20201 SOUTH NORMANDIE AVENUE
Tribal Indicator:	N
Fed Facility:	No
NAIC Code:	Not reported
SIC Code:	5191
Facility Name:	MONTROSE CHEMICAL (MONTROSE SUPERFUND SITE)
Address:	20201 SOUTH NORMANDIE AVENUE
Tribal Indicator:	N
Fed Facility:	No
NAIC Code:	Not reported
SIC Code:	2869
Facility Name:	MONTROSE CHEMICAL (MONTROSE SUPERFUND SITE)
Address:	20201 SOUTH NORMANDIE AVENUE
Tribal Indicator:	N
Fed Facility:	No
NAIC Code:	Not reported
SIC Code:	2879
Facility Name:	MONTROSE CHEMICAL (MONTROSE SUPERFUND SITE)
Address:	20201 SOUTH NORMANDIE AVENUE
Tribal Indicator:	N
Fed Facility:	No
NAIC Code:	Not reported
SIC Code:	5191
Facility Name:	MONTROSE CHEMICAL (MONTROSE SUPERFUND SITE)
Address:	20201 SOUTH NORMANDIE AVENUE
Tribal Indicator:	N
Fed Facility:	No
NAIC Code:	Not reported
SIC Code:	2869

Map ID
Direction
Distance
Elevation

MAP FINDINGS

Site

Database(s)

EDR ID Number
EPA ID Number

MONTROSE CHEMICAL CORP. (Continued)

1000420366

Facility Name: MONTROSE CHEMICAL (MONTROSE SUPERFUND SITE)
Address: 20201 SOUTH NORMANDIE AVENUE
Tribal Indicator: N
Fed Facility: No
NAIC Code: Not reported
SIC Code: 2879

Facility Name: MONTROSE CHEMICAL (MONTROSE SUPERFUND SITE)
Address: 20201 SOUTH NORMANDIE AVENUE
Tribal Indicator: N
Fed Facility: No
NAIC Code: Not reported
SIC Code: 5191

Facility Name: MONTROSE CHEMICAL (MONTROSE SUPERFUND SITE)
Address: 20201 SOUTH NORMANDIE AVENUE
Tribal Indicator: N
Fed Facility: No
NAIC Code: Not reported
SIC Code: 2869

Facility Name: MONTROSE CHEMICAL (MONTROSE SUPERFUND SITE)
Address: 20201 SOUTH NORMANDIE AVENUE
Tribal Indicator: N
Fed Facility: No
NAIC Code: Not reported
SIC Code: 2879

Facility Name: MONTROSE CHEMICAL (MONTROSE SUPERFUND SITE)
Address: 20201 SOUTH NORMANDIE AVENUE
Tribal Indicator: N
Fed Facility: No
NAIC Code: Not reported
SIC Code: 5191

Facility Name: MONTROSE CHEMICAL (MONTROSE SUPERFUND SITE)
Address: 20201 SOUTH NORMANDIE AVENUE
Tribal Indicator: N
Fed Facility: No
NAIC Code: Not reported
SIC Code: 2869

Facility Name: MONTROSE CHEMICAL (MONTROSE SUPERFUND SITE)
Address: 20201 SOUTH NORMANDIE AVENUE
Tribal Indicator: N
Fed Facility: No
NAIC Code: Not reported
SIC Code: 2879

Facility Name: MONTROSE CHEMICAL (MONTROSE SUPERFUND SITE)
Address: 20201 SOUTH NORMANDIE AVENUE
Tribal Indicator: N
Fed Facility: No
NAIC Code: Not reported
SIC Code: 5191

Facility Name: MONTROSE CHEMICAL (MONTROSE SUPERFUND SITE)

Map ID
Direction
Distance
Elevation

MAP FINDINGS

Site

Database(s)

EDR ID Number
EPA ID Number

MONTROSE CHEMICAL CORP. (Continued)

1000420366

Address: 20201 SOUTH NORMANDIE AVENUE
Tribal Indicator: N
Fed Facility: No
NAIC Code: Not reported
SIC Code: 2869

Facility Name: MONTROSE CHEMICAL (MONTROSE SUPERFUND SITE)
Address: 20201 SOUTH NORMANDIE AVENUE
Tribal Indicator: N
Fed Facility: No
NAIC Code: Not reported
SIC Code: 2879

Facility Name: MONTROSE CHEMICAL (MONTROSE SUPERFUND SITE)
Address: 20201 SOUTH NORMANDIE AVENUE
Tribal Indicator: N
Fed Facility: No
NAIC Code: Not reported
SIC Code: 5191

Facility Name: MONTROSE CHEMICAL (MONTROSE SUPERFUND SITE)
Address: 20201 SOUTH NORMANDIE AVENUE
Tribal Indicator: N
Fed Facility: No
NAIC Code: Not reported
SIC Code: 2869

Facility Name: MONTROSE CHEMICAL (MONTROSE SUPERFUND SITE)
Address: 20201 SOUTH NORMANDIE AVENUE
Tribal Indicator: N
Fed Facility: No
NAIC Code: Not reported
SIC Code: 2879

Facility Name: MONTROSE CHEMICAL (MONTROSE SUPERFUND SITE)
Address: 20201 SOUTH NORMANDIE AVENUE
Tribal Indicator: N
Fed Facility: No
NAIC Code: Not reported
SIC Code: 5191

Facility Name: MONTROSE CHEMICAL (MONTROSE SUPERFUND SITE)
Address: 20201 SOUTH NORMANDIE AVENUE
Tribal Indicator: N
Fed Facility: No
NAIC Code: Not reported
SIC Code: 2869

Facility Name: MONTROSE CHEMICAL (MONTROSE SUPERFUND SITE)
Address: 20201 SOUTH NORMANDIE AVENUE
Tribal Indicator: N
Fed Facility: No
NAIC Code: Not reported
SIC Code: 2879

Facility Name: MONTROSE CHEMICAL (MONTROSE SUPERFUND SITE)
Address: 20201 SOUTH NORMANDIE AVENUE

Map ID
Direction
Distance
Elevation

MAP FINDINGS

Site

Database(s)

EDR ID Number
EPA ID Number

MONTROSE CHEMICAL CORP. (Continued)

1000420366

Tribal Indicator: N
Fed Facility: No
NAIC Code: Not reported
SIC Code: 5191

Facility Name: MONTROSE CHEMICAL (MONTROSE SUPERFUND SITE)
Address: 20201 SOUTH NORMANDIE AVENUE
Tribal Indicator: N
Fed Facility: No
NAIC Code: Not reported
SIC Code: 2869

Facility Name: MONTROSE CHEMICAL (MONTROSE SUPERFUND SITE)
Address: 20201 SOUTH NORMANDIE AVENUE
Tribal Indicator: N
Fed Facility: No
NAIC Code: Not reported
SIC Code: 2879

Facility Name: MONTROSE CHEMICAL (MONTROSE SUPERFUND SITE)
Address: 20201 SOUTH NORMANDIE AVENUE
Tribal Indicator: N
Fed Facility: No
NAIC Code: Not reported
SIC Code: 5191

Facility Name: MONTROSE CHEMICAL (MONTROSE SUPERFUND SITE)
Address: 20201 SOUTH NORMANDIE AVENUE
Tribal Indicator: N
Fed Facility: No
NAIC Code: Not reported
SIC Code: 2869

Facility Name: MONTROSE CHEMICAL (MONTROSE SUPERFUND SITE)
Address: 20201 SOUTH NORMANDIE AVENUE
Tribal Indicator: N
Fed Facility: No
NAIC Code: Not reported
SIC Code: 2879

Facility Name: MONTROSE CHEMICAL (MONTROSE SUPERFUND SITE)
Address: 20201 SOUTH NORMANDIE AVENUE
Tribal Indicator: N
Fed Facility: No
NAIC Code: Not reported
SIC Code: 5191

Facility Name: MONTROSE CHEMICAL (MONTROSE SUPERFUND SITE)
Address: 20201 SOUTH NORMANDIE AVENUE
Tribal Indicator: N
Fed Facility: No
NAIC Code: Not reported
SIC Code: 2869

Facility Name: MONTROSE CHEMICAL (MONTROSE SUPERFUND SITE)
Address: 20201 SOUTH NORMANDIE AVENUE
Tribal Indicator: N

Map ID
Direction
Distance
Elevation

MAP FINDINGS

Site

Database(s)

EDR ID Number
EPA ID Number

MONTROSE CHEMICAL CORP. (Continued)

1000420366

Fed Facility: No
NAIC Code: Not reported
SIC Code: 2879

Facility Name: MONTROSE CHEMICAL (MONTROSE SUPERFUND SITE)
Address: 20201 SOUTH NORMANDIE AVENUE
Tribal Indicator: N
Fed Facility: No
NAIC Code: Not reported
SIC Code: 5191

Facility Name: MONTROSE CHEMICAL (MONTROSE SUPERFUND SITE)
Address: 20201 SOUTH NORMANDIE AVENUE
Tribal Indicator: N
Fed Facility: No
NAIC Code: Not reported
SIC Code: 2869

Facility Name: MONTROSE CHEMICAL (MONTROSE SUPERFUND SITE)
Address: 20201 SOUTH NORMANDIE AVENUE
Tribal Indicator: N
Fed Facility: No
NAIC Code: Not reported
SIC Code: 2879

Facility Name: MONTROSE CHEMICAL (MONTROSE SUPERFUND SITE)
Address: 20201 SOUTH NORMANDIE AVENUE
Tribal Indicator: N
Fed Facility: No
NAIC Code: Not reported
SIC Code: 5191

Facility Name: MONTROSE CHEMICAL (MONTROSE SUPERFUND SITE)
Address: 20201 SOUTH NORMANDIE AVENUE
Tribal Indicator: N
Fed Facility: No
NAIC Code: Not reported
SIC Code: 2869

Facility Name: MONTROSE CHEMICAL (MONTROSE SUPERFUND SITE)
Address: 20201 SOUTH NORMANDIE AVENUE
Tribal Indicator: N
Fed Facility: No
NAIC Code: Not reported
SIC Code: 2879

Facility Name: MONTROSE CHEMICAL (MONTROSE SUPERFUND SITE)
Address: 20201 SOUTH NORMANDIE AVENUE
Tribal Indicator: N
Fed Facility: No
NAIC Code: Not reported
SIC Code: 5191

Facility Name: MONTROSE CHEMICAL (MONTROSE SUPERFUND SITE)
Address: 20201 SOUTH NORMANDIE AVENUE
Tribal Indicator: N
Fed Facility: No

Map ID
Direction
Distance
Elevation

MAP FINDINGS

Site

Database(s)

EDR ID Number
EPA ID Number

MONTROSE CHEMICAL CORP. (Continued)

1000420366

NAIC Code: Not reported
SIC Code: 2869

Facility Name: MONTROSE CHEMICAL (MONTROSE SUPERFUND SITE)
Address: 20201 SOUTH NORMANDIE AVENUE
Tribal Indicator: N
Fed Facility: No
NAIC Code: Not reported
SIC Code: 2879

Facility Name: MONTROSE CHEMICAL (MONTROSE SUPERFUND SITE)
Address: 20201 SOUTH NORMANDIE AVENUE
Tribal Indicator: N
Fed Facility: No
NAIC Code: Not reported
SIC Code: 5191

Facility Name: MONTROSE CHEMICAL (MONTROSE SUPERFUND SITE)
Address: 20201 SOUTH NORMANDIE AVENUE
Tribal Indicator: N
Fed Facility: No
NAIC Code: Not reported
SIC Code: 2869

Facility Name: MONTROSE CHEMICAL (MONTROSE SUPERFUND SITE)
Address: 20201 SOUTH NORMANDIE AVENUE
Tribal Indicator: N
Fed Facility: No
NAIC Code: Not reported
SIC Code: 2879

Facility Name: MONTROSE CHEMICAL (MONTROSE SUPERFUND SITE)
Address: 20201 SOUTH NORMANDIE AVENUE
Tribal Indicator: N
Fed Facility: No
NAIC Code: Not reported
SIC Code: 5191

Facility Name: MONTROSE CHEMICAL (MONTROSE SUPERFUND SITE)
Address: 20201 SOUTH NORMANDIE AVENUE
Tribal Indicator: N
Fed Facility: No
NAIC Code: Not reported
SIC Code: 2869

Facility Name: MONTROSE CHEMICAL (MONTROSE SUPERFUND SITE)
Address: 20201 SOUTH NORMANDIE AVENUE
Tribal Indicator: N
Fed Facility: No
NAIC Code: Not reported
SIC Code: 2879

Facility Name: MONTROSE CHEMICAL (MONTROSE SUPERFUND SITE)
Address: 20201 SOUTH NORMANDIE AVENUE
Tribal Indicator: N
Fed Facility: No
NAIC Code: Not reported

Map ID
Direction
Distance
Elevation

MAP FINDINGS

Site

Database(s)

EDR ID Number
EPA ID Number

MONTROSE CHEMICAL CORP. (Continued)

1000420366

SIC Code:	5191
Facility Name:	MONTROSE CHEMICAL (MONTROSE SUPERFUND SITE)
Address:	20201 SOUTH NORMANDIE AVENUE
Tribal Indicator:	N
Fed Facility:	No
NAIC Code:	Not reported
SIC Code:	2869
Facility Name:	MONTROSE CHEMICAL (MONTROSE SUPERFUND SITE)
Address:	20201 SOUTH NORMANDIE AVENUE
Tribal Indicator:	N
Fed Facility:	No
NAIC Code:	Not reported
SIC Code:	2879
Facility Name:	MONTROSE CHEMICAL (MONTROSE SUPERFUND SITE)
Address:	20201 SOUTH NORMANDIE AVENUE
Tribal Indicator:	N
Fed Facility:	No
NAIC Code:	Not reported
SIC Code:	5191
Facility Name:	MONTROSE CHEMICAL (MONTROSE SUPERFUND SITE)
Address:	20201 SOUTH NORMANDIE AVENUE
Tribal Indicator:	N
Fed Facility:	No
NAIC Code:	Not reported
SIC Code:	2869
Facility Name:	MONTROSE CHEMICAL (MONTROSE SUPERFUND SITE)
Address:	20201 SOUTH NORMANDIE AVENUE
Tribal Indicator:	N
Fed Facility:	No
NAIC Code:	Not reported
SIC Code:	2879
Facility Name:	MONTROSE CHEMICAL (MONTROSE SUPERFUND SITE)
Address:	20201 SOUTH NORMANDIE AVENUE
Tribal Indicator:	N
Fed Facility:	No
NAIC Code:	Not reported
SIC Code:	5191
Facility Name:	MONTROSE CHEMICAL (MONTROSE SUPERFUND SITE)
Address:	20201 SOUTH NORMANDIE AVENUE
Tribal Indicator:	N
Fed Facility:	No
NAIC Code:	Not reported
SIC Code:	2869
Facility Name:	MONTROSE CHEMICAL (MONTROSE SUPERFUND SITE)
Address:	20201 SOUTH NORMANDIE AVENUE
Tribal Indicator:	N
Fed Facility:	No
NAIC Code:	Not reported
SIC Code:	2879

Map ID
Direction
Distance
Elevation

MAP FINDINGS

Site

Database(s)

EDR ID Number
EPA ID Number

MONTROSE CHEMICAL CORP. (Continued)

1000420366

Facility Name: MONTROSE CHEMICAL (MONTROSE SUPERFUND SITE)
Address: 20201 SOUTH NORMANDIE AVENUE
Tribal Indicator: N
Fed Facility: No
NAIC Code: Not reported
SIC Code: 5191

Facility Name: MONTROSE CHEMICAL (MONTROSE SUPERFUND SITE)
Address: 20201 SOUTH NORMANDIE AVENUE
Tribal Indicator: N
Fed Facility: No
NAIC Code: Not reported
SIC Code: 2869

Facility Name: MONTROSE CHEMICAL (MONTROSE SUPERFUND SITE)
Address: 20201 SOUTH NORMANDIE AVENUE
Tribal Indicator: N
Fed Facility: No
NAIC Code: Not reported
SIC Code: 2879

Facility Name: MONTROSE CHEMICAL (MONTROSE SUPERFUND SITE)
Address: 20201 SOUTH NORMANDIE AVENUE
Tribal Indicator: N
Fed Facility: No
NAIC Code: Not reported
SIC Code: 5191

Facility Name: MONTROSE CHEMICAL (MONTROSE SUPERFUND SITE)
Address: 20201 SOUTH NORMANDIE AVENUE
Tribal Indicator: N
Fed Facility: No
NAIC Code: Not reported
SIC Code: 2869

Facility Name: MONTROSE CHEMICAL (MONTROSE SUPERFUND SITE)
Address: 20201 SOUTH NORMANDIE AVENUE
Tribal Indicator: N
Fed Facility: No
NAIC Code: Not reported
SIC Code: 2879

Facility Name: MONTROSE CHEMICAL (MONTROSE SUPERFUND SITE)
Address: 20201 SOUTH NORMANDIE AVENUE
Tribal Indicator: N
Fed Facility: No
NAIC Code: Not reported
SIC Code: 5191

Facility Name: MONTROSE CHEMICAL (MONTROSE SUPERFUND SITE)
Address: 20201 SOUTH NORMANDIE AVENUE
Tribal Indicator: N
Fed Facility: No
NAIC Code: Not reported
SIC Code: 2869

Facility Name: MONTROSE CHEMICAL (MONTROSE SUPERFUND SITE)

Map ID
Direction
Distance
Elevation

MAP FINDINGS

Site

Database(s)

EDR ID Number
EPA ID Number

MONTROSE CHEMICAL CORP. (Continued)

1000420366

Address: 20201 SOUTH NORMANDIE AVENUE
Tribal Indicator: N
Fed Facility: No
NAIC Code: Not reported
SIC Code: 2879

Facility Name: MONTROSE CHEMICAL (MONTROSE SUPERFUND SITE)
Address: 20201 SOUTH NORMANDIE AVENUE
Tribal Indicator: N
Fed Facility: No
NAIC Code: Not reported
SIC Code: 5191

Facility Name: MONTROSE CHEMICAL (MONTROSE SUPERFUND SITE)
Address: 20201 SOUTH NORMANDIE AVENUE
Tribal Indicator: N
Fed Facility: No
NAIC Code: Not reported
SIC Code: 2869

Facility Name: MONTROSE CHEMICAL (MONTROSE SUPERFUND SITE)
Address: 20201 SOUTH NORMANDIE AVENUE
Tribal Indicator: N
Fed Facility: No
NAIC Code: Not reported
SIC Code: 2879

Facility Name: MONTROSE CHEMICAL (MONTROSE SUPERFUND SITE)
Address: 20201 SOUTH NORMANDIE AVENUE
Tribal Indicator: N
Fed Facility: No
NAIC Code: Not reported
SIC Code: 5191

Facility Name: MONTROSE CHEMICAL (MONTROSE SUPERFUND SITE)
Address: 20201 SOUTH NORMANDIE AVENUE
Tribal Indicator: N
Fed Facility: No
NAIC Code: Not reported
SIC Code: 2869

Facility Name: MONTROSE CHEMICAL (MONTROSE SUPERFUND SITE)
Address: 20201 SOUTH NORMANDIE AVENUE
Tribal Indicator: N
Fed Facility: No
NAIC Code: Not reported
SIC Code: 2879

Facility Name: MONTROSE CHEMICAL (MONTROSE SUPERFUND SITE)
Address: 20201 SOUTH NORMANDIE AVENUE
Tribal Indicator: N
Fed Facility: No
NAIC Code: Not reported
SIC Code: 5191

Facility Name: MONTROSE CHEMICAL (MONTROSE SUPERFUND SITE)
Address: 20201 SOUTH NORMANDIE AVENUE

Map ID
Direction
Distance
Elevation

MAP FINDINGS

Site

Database(s)

EDR ID Number
EPA ID Number

MONTROSE CHEMICAL CORP. (Continued)

1000420366

Tribal Indicator: N
Fed Facility: No
NAIC Code: Not reported
SIC Code: 2869

Facility Name: MONTROSE CHEMICAL (MONTROSE SUPERFUND SITE)
Address: 20201 SOUTH NORMANDIE AVENUE
Tribal Indicator: N
Fed Facility: No
NAIC Code: Not reported
SIC Code: 2879

Facility Name: MONTROSE CHEMICAL (MONTROSE SUPERFUND SITE)
Address: 20201 SOUTH NORMANDIE AVENUE
Tribal Indicator: N
Fed Facility: No
NAIC Code: Not reported
SIC Code: 5191

Facility Name: MONTROSE CHEMICAL (MONTROSE SUPERFUND SITE)
Address: 20201 SOUTH NORMANDIE AVENUE
Tribal Indicator: N
Fed Facility: No
NAIC Code: Not reported
SIC Code: 2869

Facility Name: MONTROSE CHEMICAL (MONTROSE SUPERFUND SITE)
Address: 20201 SOUTH NORMANDIE AVENUE
Tribal Indicator: N
Fed Facility: No
NAIC Code: Not reported
SIC Code: 2879

Facility Name: MONTROSE CHEMICAL (MONTROSE SUPERFUND SITE)
Address: 20201 SOUTH NORMANDIE AVENUE
Tribal Indicator: N
Fed Facility: No
NAIC Code: Not reported
SIC Code: 5191

Facility Name: MONTROSE CHEMICAL (MONTROSE SUPERFUND SITE)
Address: 20201 SOUTH NORMANDIE AVENUE
Tribal Indicator: N
Fed Facility: No
NAIC Code: Not reported
SIC Code: 2869

Facility Name: MONTROSE CHEMICAL (MONTROSE SUPERFUND SITE)
Address: 20201 SOUTH NORMANDIE AVENUE
Tribal Indicator: N
Fed Facility: No
NAIC Code: Not reported
SIC Code: 2879

Facility Name: MONTROSE CHEMICAL (MONTROSE SUPERFUND SITE)
Address: 20201 SOUTH NORMANDIE AVENUE
Tribal Indicator: N

Map ID
Direction
Distance
Elevation

MAP FINDINGS

Site

Database(s)

EDR ID Number
EPA ID Number

MONTROSE CHEMICAL CORP. (Continued)

1000420366

Fed Facility: No
NAIC Code: Not reported
SIC Code: 5191

Facility Name: MONTROSE CHEMICAL (MONTROSE SUPERFUND SITE)
Address: 20201 SOUTH NORMANDIE AVENUE
Tribal Indicator: N
Fed Facility: No
NAIC Code: Not reported
SIC Code: 2869

Facility Name: MONTROSE CHEMICAL (MONTROSE SUPERFUND SITE)
Address: 20201 SOUTH NORMANDIE AVENUE
Tribal Indicator: N
Fed Facility: No
NAIC Code: Not reported
SIC Code: 2879

Facility Name: MONTROSE CHEMICAL (MONTROSE SUPERFUND SITE)
Address: 20201 SOUTH NORMANDIE AVENUE
Tribal Indicator: N
Fed Facility: No
NAIC Code: Not reported
SIC Code: 5191

Facility Name: MONTROSE CHEMICAL (MONTROSE SUPERFUND SITE)
Address: 20201 SOUTH NORMANDIE AVENUE
Tribal Indicator: N
Fed Facility: No
NAIC Code: Not reported
SIC Code: 2869

Facility Name: MONTROSE CHEMICAL (MONTROSE SUPERFUND SITE)
Address: 20201 SOUTH NORMANDIE AVENUE
Tribal Indicator: N
Fed Facility: No
NAIC Code: Not reported
SIC Code: 2879

Facility Name: MONTROSE CHEMICAL (MONTROSE SUPERFUND SITE)
Address: 20201 SOUTH NORMANDIE AVENUE
Tribal Indicator: N
Fed Facility: No
NAIC Code: Not reported
SIC Code: 5191

Facility Name: MONTROSE CHEMICAL (MONTROSE SUPERFUND SITE)
Address: 20201 SOUTH NORMANDIE AVENUE
Tribal Indicator: N
Fed Facility: No
NAIC Code: Not reported
SIC Code: 2869

Facility Name: MONTROSE CHEMICAL (MONTROSE SUPERFUND SITE)
Address: 20201 SOUTH NORMANDIE AVENUE
Tribal Indicator: N
Fed Facility: No

Map ID
Direction
Distance
Elevation

MAP FINDINGS

Site

Database(s)

EDR ID Number
EPA ID Number

MONTROSE CHEMICAL CORP. (Continued)

1000420366

NAIC Code: Not reported
SIC Code: 2879

Facility Name: MONTROSE CHEMICAL (MONTROSE SUPERFUND SITE)
Address: 20201 SOUTH NORMANDIE AVENUE
Tribal Indicator: N
Fed Facility: No
NAIC Code: Not reported
SIC Code: 5191

CONSENT:

EPA ID: CAD008242711
Site ID: Not reported
Case Title: Not reported
Court Num: Not reported
District: Not reported
Entered Date: Not reported
Name: US V. MONTROSE CHEMICAL CORP.
Address: 20201 SOUTH NORMANDIE AVENUE
City: TORRANCE
County: Not reported
State: CA
Zip: 90502

FINDS:

Registry ID: 110002630608

Environmental Interest/Information System

California Department of Toxic Substances Control EnviroStor System (DTSC-EnviroStor) is an online search and Geographic Information System (GIS) tool for identifying sites that have known contamination or sites for which there may be reasons to investigate further. The EnviroStor database includes the following site types: Federal Superfund sites (National Priorities List (NPL)); State Response, including Military Facilities and State Superfund; Voluntary Cleanup; and School sites.

SUPERFUND NPL

RCRAInfo is a national information system that supports the Resource Conservation and Recovery Act (RCRA) program through the tracking of events and activities related to facilities that generate, transport, and treat, store, or dispose of hazardous waste. RCRAInfo allows RCRA program staff to track the notification, permit, compliance, and corrective action activities required under RCRA.

HAZARDOUS WASTE BIENNIAL REPORTER

ICIS (Integrated Compliance Information System) is the Integrated Compliance Information System and provides a database that, when complete, will contain integrated Enforcement and Compliance information across most of EPA's programs. The vision for ICIS is to replace EPA's independent databases that contain Enforcement data with a single repository for that information. Currently, ICIS contains all Federal Administrative and Judicial enforcement actions. This

Map ID
Direction
Distance
Elevation

MAP FINDINGS

Site

Database(s)

EDR ID Number
EPA ID Number

MONTROSE CHEMICAL CORP. (Continued)

1000420366

information is maintained in ICIS by EPA in the Regional offices and it Headquarters. A future release of ICIS will replace the Permit Compliance System (PCS) which supports the NPDES and will integrate that information with Federal actions already in the system. ICIS also has the capability to track other activities occurring in the Region that support Compliance and Enforcement programs. These include; Incident Tracking, Compliance Assistance, and Compliance Monitoring.

[Click this hyperlink](#) while viewing on your computer to access additional FINDS: detail in the EDR Site Report.

A2 **CHRYSLER - CARSON**
21121 AVALON
< 1/8 **CARSON, CA 90745**
1 ft.

CPS-SLIC **S104404748**
CERS **N/A**

Site 1 of 6 in cluster A

Relative:
Higher

Actual:
20 ft.

CPS-SLIC:
Site Name: CHRYSLER - CARSON
Region: STATE
Facility Status: Completed - Case Closed
Status Date: 05/02/1996
Global Id: SL0603796239
Lead Agency: LOS ANGELES RWQCB (REGION 4)
Lead Agency Case Number: Not reported
Latitude: 33.837656
Longitude: -118.263761
Case Type: Cleanup Program Site
Case Worker: Not reported
Local Agency: Not reported
RB Case Number: 0538A
File Location: Not reported
Potential Media Affected: Not reported
Potential Contaminants of Concern: Not reported
Site History: Not reported

[Click here to access the California GeoTracker records for this facility:](#)

SLIC REG 4:

Region: 4
Facility Status: No further action required
SLIC: 0538A
Substance: TPH/V
Staff: Wendy Liu

CERS TANKS:

Site ID: 189484
CERS ID: SL0603796239
Site Name: CHRYSLER - CARSON
CERS Description: Cleanup Program Site

Map ID
Direction
Distance
Elevation

MAP FINDINGS

Site

Database(s)

EDR ID Number
EPA ID Number

A3
ENE
< 1/8
0.010 mi.
52 ft.

DON KOTT EXTRA CAR
21101 AVALON BLVD
CARSON, CA 90745

LOS ANGELES CO. HMS

U003062031
N/A

Site 2 of 6 in cluster A

Relative:
Higher

LOS ANGELES CO. HMS:

Region: LA

Actual:
21 ft.

Permit Category: Not reported

Facility Id: 006080-I06295

Facility Type: Not reported

Facility Status: OPEN

Area: 22

Permit Number: Not reported

Permit Status: Not reported

A4
ENE
< 1/8
0.010 mi.
52 ft.

EXXON CO USA
21101 AVALON BLVD
CARSON, CA 90745

LOS ANGELES CO. HMS

S104535952
N/A

Site 3 of 6 in cluster A

Relative:
Higher

LOS ANGELES CO. HMS:

Region: LA

Actual:
21 ft.

Permit Category: Not reported

Facility Id: 006080-006295

Facility Type: Not reported

Facility Status: OPEN

Area: 22

Permit Number: Not reported

Permit Status: Not reported

A5
East
< 1/8
0.015 mi.
81 ft.

AVALON LINCOLN-MERCURY
21140 AVALON BLVD
CARSON, CA 90745

LOS ANGELES CO. HMS

U003063722
N/A

Site 4 of 6 in cluster A

Relative:
Higher

LOS ANGELES CO. HMS:

Region: LA

Actual:
20 ft.

Permit Category: I

Facility Id: 008005-I08503

Facility Type: 01

Facility Status: Closed

Area: 22

Permit Number: 00009219C

Permit Status: Closed

Region: LA

Permit Category: Not reported

Facility Id: 014914-015731

Facility Type: Not reported

Facility Status: OPEN

Area: 22

Permit Number: Not reported

Permit Status: Not reported

Region: LA

Map ID
Direction
Distance
Elevation

MAP FINDINGS

Site

Database(s)

EDR ID Number
EPA ID Number

AVALON LINCOLN-MERCURY (Continued)

U003063722

Permit Category: Not reported
Facility Id: 008005-056727
Facility Type: Not reported
Facility Status: OPEN
Area: 22
Permit Number: Not reported
Permit Status: Not reported

Region: LA
Permit Category: I
Facility Id: 008005-053587
Facility Type: 01
Facility Status: Permit
Area: 22
Permit Number: 000633842
Permit Status: Permit

A6
East
< 1/8
0.015 mi.
81 ft.

CHP ENTERPRISES
21140 AVALON BLVD
CARSON, CA 90745

RCRA NonGen / NLR

1024773747
CAC002993666

Site 5 of 6 in cluster A

Relative:
Higher

RCRA NonGen / NLR:

Actual:
20 ft.

Date form received by agency: 12/18/2018
Facility name: CHP ENTERPRISES
Facility address: 21140 AVALON BLVD
CARSON, CA 90745
EPA ID: CAC002993666
Mailing address: 4510 MUTH WAY
JURUPA VALLEY, CA 92509
Contact: JAMES IDO
Contact address: 4510 MUTH WAY
JURUPA VALLEY, CA 92509
Contact country: Not reported
Contact telephone: 310-353-7140
Contact email: JIM@KENPORTERAUCTIONS.COM
EPA Region: 09
Classification: Non-Generator
Description: Handler: Non-Generators do not presently generate hazardous waste

Owner/Operator Summary:

Owner/operator name: JAMES IDO
Owner/operator address: 4510 MUTH WAY
JURUPA VALLEY, CA 92509
Owner/operator country: Not reported
Owner/operator telephone: 310-353-7140
Owner/operator email: Not reported
Owner/operator fax: Not reported
Owner/operator extension: Not reported
Legal status: Other
Owner/Operator Type: Operator
Owner/Op start date: Not reported
Owner/Op end date: Not reported

Owner/operator name: CHP ENTERPRISES
Owner/operator address: 4510 MUTH WAY

Map ID
Direction
Distance
Elevation

MAP FINDINGS

Site

Database(s)

EDR ID Number
EPA ID Number

CHP ENTERPRISES (Continued)

1024773747

JURUPA VALLEY, CA 92509

Owner/operator country: Not reported
Owner/operator telephone: 310-353-7140
Owner/operator email: Not reported
Owner/operator fax: Not reported
Owner/operator extension: Not reported
Legal status: Other
Owner/Operator Type: Owner
Owner/Op start date: Not reported
Owner/Op end date: Not reported

Handler Activities Summary:

U.S. importer of hazardous waste: No
Mixed waste (haz. and radioactive): No
Recycler of hazardous waste: No
Transporter of hazardous waste: No
Treater, storer or disposer of HW: No
Underground injection activity: No
On-site burner exemption: No
Furnace exemption: No
Used oil fuel burner: No
Used oil processor: No
User oil refiner: No
Used oil fuel marketer to burner: No
Used oil Specification marketer: No
Used oil transfer facility: No
Used oil transporter: No

Violation Status: No violations found

A7
East
< 1/8
0.015 mi.
81 ft.

CHP ENTERPRISES DBA KEN PORTER AUCTIONS
21140 AVALON BLVD
CARSON, CA 90745

RCRA NonGen / NLR

1024763714
CAC002983578

Site 6 of 6 in cluster A

Relative:
Higher

RCRA NonGen / NLR:

Actual:
20 ft.

Date form received by agency: 10/05/2018
Facility name: CHP ENTERPRISES DBA KEN PORTER AUCTIONS
Facility address: 21140 AVALON BLVD
CARSON, CA 90745
EPA ID: CAC002983578
Contact: JAMES IDO
Contact address: 21140 AVALON BLVD
CARSON, CA 90745
Contact country: Not reported
Contact telephone: 310-353-7140
Contact email: JIM@KENPORTERAUCTIONS.COM
EPA Region: 09
Classification: Non-Generator
Description: Handler: Non-Generators do not presently generate hazardous waste

Owner/Operator Summary:

Owner/operator name: JAMES IDO
Owner/operator address: 21140 AVALON BLVD
CARSON, CA 90745
Owner/operator country: Not reported
Owner/operator telephone: 310-353-7140

Map ID
Direction
Distance
Elevation

MAP FINDINGS

Site

Database(s)

EDR ID Number
EPA ID Number

CHP ENTERPRISES DBA KEN PORTER AUCTIONS (Continued)

1024763714

Owner/operator email: Not reported
Owner/operator fax: Not reported
Owner/operator extension: Not reported
Legal status: Other
Owner/Operator Type: Operator
Owner/Op start date: Not reported
Owner/Op end date: Not reported

Owner/operator name: CHRISTOPHER CHILDERS
Owner/operator address: 21140 AVALON BLVD
CARSON, CA 90745

Owner/operator country: Not reported
Owner/operator telephone: 562-607-5725
Owner/operator email: Not reported
Owner/operator fax: Not reported
Owner/operator extension: Not reported
Legal status: Other
Owner/Operator Type: Owner
Owner/Op start date: Not reported
Owner/Op end date: Not reported

Handler Activities Summary:

U.S. importer of hazardous waste: No
Mixed waste (haz. and radioactive): No
Recycler of hazardous waste: No
Transporter of hazardous waste: No
Treater, storer or disposer of HW: No
Underground injection activity: No
On-site burner exemption: No
Furnace exemption: No
Used oil fuel burner: No
Used oil processor: No
Used oil refiner: No
Used oil fuel marketer to burner: No
Used oil Specification marketer: No
Used oil transfer facility: No
Used oil transporter: No

Violation Status: No violations found

**B8
SSE
< 1/8
0.023 mi.
121 ft.**

**OLD QUAKER CARSON PLANT
21243 AVALON BLVD S
CARSON, CA**

**RGA LUST S114663476
N/A**

Site 1 of 4 in cluster B

**Relative:
Higher
Actual:
17 ft.**

RGA LUST:

2012	OLD QUAKER CARSON PLANT	21243 AVALON BLVD S
2011	OLD QUAKER CARSON PLANT	21243 AVALON BLVD S
2010	OLD QUAKER CARSON PLANT	21243 AVALON BLVD S
2009	OLD QUAKER CARSON PLANT	21243 AVALON BLVD S
2008	OLD QUAKER CARSON PLANT	21243 AVALON BLVD S
2007	OLD QUAKER CARSON PLANT	21243 AVALON BLVD S
2006	OLD QUAKER CARSON PLANT	21243 AVALON BLVD S
2005	OLD QUAKER CARSON PLANT	21243 AVALON BLVD S
2003	OLD QUAKER CARSON PLANT	21243 AVALON BLVD S
2002	OLD QUAKER CARSON PLANT	21243 AVALON BLVD S
2001	OLD QUAKER CARSON PLANT	21243 AVALON BLVD S

Map ID
Direction
Distance
Elevation

MAP FINDINGS

Site

Database(s)

EDR ID Number
EPA ID Number

OLD QUAKER CARSON PLANT (Continued)

S114663476

2000	OLD QUAKER CARSON PLANT	21243 AVALON BLVD S
1998	OLD QUAKER CARSON PLANT	21243 AVALON BLVD S
1997	OLD QUAKER CARSON PLANT	21243 AVALON BLVD S
1996	OLD QUAKER CARSON PLANT	21243 AVALON BLVD S
1995	OLD QUAKER CARSON PLANT	21243 AVALON BLVD S

B9
SSE
< 1/8
0.023 mi.
121 ft.

AVALON FORD
21243 AVALON BLVD
CARSON, CA 90745

LOS ANGELES CO. HMS

S105696680
N/A

Site 2 of 4 in cluster B

Relative:
Higher

LOS ANGELES CO. HMS:

Actual:
17 ft.

Region: LA
Permit Category: I
Facility Id: 002402-038084
Facility Type: 02
Facility Status: Closed
Area: 22
Permit Number: 000363627
Permit Status: Closed

B10
SSE
< 1/8
0.023 mi.
121 ft.

OLD QUAKER PAINT CO INC
21243 SO AVALON BLVD
CARSON, CA 90745

RCRA-SQG
ENVIROSTOR
LUST
SWEEPS UST
HIST UST
CA FID UST
LOS ANGELES CO. HMS

1000128935
CAD008261208

Site 3 of 4 in cluster B

Relative:
Higher

Actual:
17 ft.

RCRA-SQG:

Date form received by agency: 09/01/1996
Facility name: OLD QUAKER PAINT CO INC
Facility address: 21243 SO AVALON BLVD
CARSON, CA 90745
EPA ID: CAD008261208
Contact: Not reported
Contact address: Not reported
Not reported
Contact country: US
Contact telephone: Not reported
Contact email: Not reported
EPA Region: 09
Classification: Small Small Quantity Generator
Description: Handler: generates more than 100 and less than 1000 kg of hazardous waste during any calendar month and accumulates less than 6000 kg of hazardous waste at any time; or generates 100 kg or less of hazardous waste during any calendar month, and accumulates more than 1000 kg of hazardous waste at any time

Owner/Operator Summary:

Owner/operator name: OLD QUAKER PAINT COMPANY INC
Owner/operator address: NOT REQUIRED
NOT REQUIRED, ME 99999
Owner/operator country: Not reported
Owner/operator telephone: 415-555-1212

Map ID
Direction
Distance
Elevation

MAP FINDINGS

Site

Database(s)

EDR ID Number
EPA ID Number

OLD QUAKER PAINT CO INC (Continued)

1000128935

Owner/operator email: Not reported
Owner/operator fax: Not reported
Owner/operator extension: Not reported
Legal status: Private
Owner/Operator Type: Owner
Owner/Op start date: Not reported
Owner/Op end date: Not reported

Owner/operator name: NOT REQUIRED
Owner/operator address: NOT REQUIRED
NOT REQUIRED, ME 99999

Owner/operator country: Not reported
Owner/operator telephone: 415-555-1212
Owner/operator email: Not reported
Owner/operator fax: Not reported
Owner/operator extension: Not reported
Legal status: Private
Owner/Operator Type: Operator
Owner/Op start date: Not reported
Owner/Op end date: Not reported

Handler Activities Summary:

U.S. importer of hazardous waste: No
Mixed waste (haz. and radioactive): No
Recycler of hazardous waste: No
Transporter of hazardous waste: No
Treater, storer or disposer of HW: No
Underground injection activity: No
On-site burner exemption: No
Furnace exemption: No
Used oil fuel burner: No
Used oil processor: No
Used oil refiner: No
Used oil fuel marketer to burner: No
Used oil Specification marketer: No
Used oil transfer facility: No
Used oil transporter: No

Historical Generators:

Date form received by agency: 07/18/1980
Site name: OLD QUAKER PAINT CO INC
Classification: Large Quantity Generator

Violation Status: No violations found

ENVIROSTOR:

Facility ID: 19280371
Status: Refer: EPA
Status Date: 08/24/2007
Site Code: Not reported
Site Type: Evaluation
Site Type Detailed: Evaluation
Acres: 1
NPL: NO
Regulatory Agencies: NONE SPECIFIED
Lead Agency: NONE SPECIFIED
Program Manager: Not reported

Map ID
Direction
Distance
Elevation

MAP FINDINGS

Site

Database(s)

EDR ID Number
EPA ID Number

OLD QUAKER PAINT CO INC (Continued)

1000128935

Supervisor: * Greg Holmes
Division Branch: Cleanup Cypress
Assembly: 64
Senate: 35
Special Program: EPA - PASI
Restricted Use: NO
Site Mgmt Req: NONE SPECIFIED
Funding: Not reported
Latitude: 33.83559
Longitude: -118.2654
APN: NONE SPECIFIED
Past Use: NONE SPECIFIED
Potential COC: * Sludge - Paint * UNSPECIFIED AQUEOUS SOLUTION
Confirmed COC: NONE SPECIFIED
Potential Description: NONE SPECIFIED
Alias Name: 19280371
Alias Type: Envirostor ID Number

Completed Info:

Completed Area Name: PROJECT WIDE
Completed Sub Area Name: Not reported
Completed Document Type: Site Screening
Completed Date: 12/07/1994
Comments: IN 1985 PA RECOMMENDED NFA UNDER CERCLA AND REFERRED THE SITE TO L.A. COUNTY. THE SITE IS LISTED ON SWAT WHICH IS DUE IN 1997.

Completed Area Name: PROJECT WIDE
Completed Sub Area Name: Not reported
Completed Document Type: Site Screening
Completed Date: 03/01/1988
Comments: SITE SCREENING DONE PA HIGH RECOM. DUE TO DOCUMENTED ON-SITE WASTE DISPOSAL OF PAINTS.

Completed Area Name: PROJECT WIDE
Completed Sub Area Name: Not reported
Completed Document Type: Site Screening
Completed Date: 06/16/2006
Comments: Site Screening has been completed.

Completed Area Name: PROJECT WIDE
Completed Sub Area Name: Not reported
Completed Document Type: * Discovery
Completed Date: 03/26/1980
Comments: FACILITY IDENTIFIED IW SURVEY QUESTIONNAIRE 12580 QUESTIONNAIRE RECEIVED

Future Area Name: Not reported
Future Sub Area Name: Not reported
Future Document Type: Not reported
Future Due Date: Not reported
Schedule Area Name: Not reported
Schedule Sub Area Name: Not reported
Schedule Document Type: Not reported
Schedule Due Date: Not reported
Schedule Revised Date: Not reported

LUST:

Map ID
Direction
Distance
Elevation

MAP FINDINGS

Site

Database(s)

EDR ID Number
EPA ID Number

OLD QUAKER PAINT CO INC (Continued)

1000128935

Lead Agency: LOS ANGELES RWQCB (REGION 4)
Case Type: LUST Cleanup Site
Geo Track: http://geotracker.waterboards.ca.gov/profile_report.asp?global_id=T0603701681
Global Id: T0603701681
Latitude: 33.8358461
Longitude: -118.2639371
Status: Completed - Case Closed
Status Date: 10/15/2002
Case Worker: MB
RB Case Number: 907450098
Local Agency: LOS ANGELES COUNTY
File Location: Not reported
Local Case Number: Not reported
Potential Media Affect: Aquifer used for drinking water supply
Potential Contaminants of Concern: Gasoline
Site History: Not reported

LUST:

Global Id: T0603701681
Contact Type: Local Agency Caseworker
Contact Name: JOHN AWUJO
Organization Name: LOS ANGELES COUNTY
Address: 900 S FREMONT AVE
City: ALHAMBRA
Email: jawujo@dpw.lacounty.gov
Phone Number: 6264583507

Global Id: T0603701681
Contact Type: Regional Board Caseworker
Contact Name: MAGDY BAIADY
Organization Name: LOS ANGELES RWQCB (REGION 4)
Address: 320 W. 4TH ST., SUITE 200
City: LOS ANGELES
Email: mbaiady@waterboards.ca.gov
Phone Number: 2135766699

LUST:

Global Id: T0603701681
Action Type: Other
Date: 08/15/1993
Action: Leak Reported

Global Id: T0603701681
Action Type: ENFORCEMENT
Date: 10/15/2002
Action: Closure/No Further Action Letter

Global Id: T0603701681
Action Type: ENFORCEMENT
Date: 10/15/2002
Action: Staff Letter

Global Id: T0603701681
Action Type: RESPONSE
Date: 07/15/2002
Action: Other Report / Document

Map ID
Direction
Distance
Elevation

MAP FINDINGS

Site

Database(s)

EDR ID Number
EPA ID Number

OLD QUAKER PAINT CO INC (Continued)

1000128935

Global Id: T0603701681
Action Type: Other
Date: 08/10/1993
Action: Leak Discovery

Global Id: T0603701681
Action Type: ENFORCEMENT
Date: 06/13/2002
Action: Staff Letter

Global Id: T0603701681
Action Type: Other
Date: 08/17/1993
Action: Leak Stopped

LUST:

Global Id: T0603701681
Status: Completed - Case Closed
Status Date: 10/15/2002

Global Id: T0603701681
Status: Open - Case Begin Date
Status Date: 08/10/1993

Global Id: T0603701681
Status: Open - Remediation
Status Date: 08/16/1995

Global Id: T0603701681
Status: Open - Remediation
Status Date: 07/05/1996

Global Id: T0603701681
Status: Open - Site Assessment
Status Date: 03/06/1994

Global Id: T0603701681
Status: Open - Site Assessment
Status Date: 08/12/1994

Global Id: T0603701681
Status: Open - Site Assessment
Status Date: 08/26/1994

Global Id: T0603701681
Status: Open - Site Assessment
Status Date: 07/07/2000

LUST REG 4:

Region: 4
Regional Board: 04
County: Los Angeles
Facility Id: 907450098
Status: Case Closed
Substance: Gasoline

Map ID
Direction
Distance
Elevation

MAP FINDINGS

Site

Database(s)

EDR ID Number
EPA ID Number

OLD QUAKER PAINT CO INC (Continued)

1000128935

Substance Quantity: Not reported
Local Case No: Not reported
Case Type: Groundwater
Abatement Method Used at the Site: VE
Global ID: T0603701681
W Global ID: Not reported
Staff: MB
Local Agency: 19000
Cross Street: 213TH STREET
Enforcement Type: CLOS
Date Leak Discovered: 8/10/1993
Date Leak First Reported: 8/15/1993
Date Leak Record Entered: 1/24/1995
Date Confirmation Began: 3/6/1994
Date Leak Stopped: 8/17/1993
Date Case Last Changed on Database: 7/29/2002
Date the Case was Closed: 10/15/2002
How Leak Discovered: Tank Closure
How Leak Stopped: Not reported
Cause of Leak: UNK
Leak Source: Tank
Operator: Not reported
Water System: Not reported
Well Name: Not reported
Approx. Dist To Production Well (ft): 1233.5530920752449898584134364
Source of Cleanup Funding: Tank
Preliminary Site Assessment Workplan Submitted: 8/12/1994
Preliminary Site Assessment Began: 8/26/1994
Pollution Characterization Began: 7/7/2000
Remediation Plan Submitted: 8/16/1995
Remedial Action Underway: 7/5/1996
Post Remedial Action Monitoring Began: Not reported
Enforcement Action Date: Not reported
Historical Max MTBE Date: 1/1/1965
Hist Max MTBE Conc in Groundwater: 24000
Hist Max MTBE Conc in Soil: Not reported
Significant Interim Remedial Action Taken: Yes
GW Qualifier: Not reported
Soil Qualifier: Not reported
Organization: Not reported
Owner Contact: Not reported
Responsible Party: GENE AUGUSTINE
RP Address: 12401 INDUSTRIAL BLVD.
Program: LUST
Lat/Long: 33.8358461 / -1
Local Agency Staff: Not reported
Beneficial Use: Not reported
Priority: 2A4
Cleanup Fund Id: Not reported
Suspended: Not reported
Assigned Name: Not reported
Summary: REDEVELOPMENT AREA PROJECT. MTBE IN GW PROBABLY FROM UPGRADIENT ARCO STATION. ; 10/15/00 QTRLY GW MON RPT 2000; 1/15/01 QTRLY GW MON RPT

SWEEPS UST:

Status: Active
Comp Number: 2486

Map ID
Direction
Distance
Elevation

MAP FINDINGS

Site

Database(s)

EDR ID Number
EPA ID Number

OLD QUAKER PAINT CO INC (Continued)

1000128935

Number: 9
Board Of Equalization: 44-007646
Referral Date: 06-30-89
Action Date: Not reported
Created Date: 06-30-89
Owner Tank Id: Not reported
SWRCB Tank Id: 19-000-002486-000001
Tank Status: A
Capacity: Not reported
Active Date: 06-30-89
Tank Use: UNKNOWN
STG: W
Content: Not reported
Number Of Tanks: 3

Status: Active
Comp Number: 2486
Number: 9
Board Of Equalization: 44-007646
Referral Date: 06-30-89
Action Date: Not reported
Created Date: 06-30-89
Owner Tank Id: Not reported
SWRCB Tank Id: 19-000-002486-000002
Tank Status: A
Capacity: Not reported
Active Date: 06-30-89
Tank Use: UNKNOWN
STG: W
Content: Not reported
Number Of Tanks: Not reported

Status: Active
Comp Number: 2486
Number: 9
Board Of Equalization: 44-007646
Referral Date: 06-30-89
Action Date: Not reported
Created Date: 06-30-89
Owner Tank Id: Not reported
SWRCB Tank Id: 19-000-002486-000003
Tank Status: A
Capacity: Not reported
Active Date: 06-30-89
Tank Use: UNKNOWN
STG: W
Content: Not reported
Number Of Tanks: Not reported

HIST UST:

File Number: 000279D2
URL: <http://geotracker.waterboards.ca.gov/ustpdfs/pdf/000279D2.pdf>
Region: STATE
Facility ID: 00000017485
Facility Type: Other
Other Type: PAINT MANUFACTURING
Contact Name: RENE ROCHA

Map ID
Direction
Distance
Elevation

MAP FINDINGS

Site

Database(s)

EDR ID Number
EPA ID Number

OLD QUAKER PAINT CO INC (Continued)

1000128935

Telephone: 2137753369
Owner Name: OLD QUAKER PAINT CO.
Owner Address: 2209 SOUTH MAIN STREET
Owner City,St,Zip: SANTA ANA, CA 92707
Total Tanks: 0003

Tank Num: 001
Container Num: 6801
Year Installed: 1980
Tank Capacity: 00010000
Tank Used for: PRODUCT
Type of Fuel: DIESEL
Container Construction Thickness: 1/4
Leak Detection: Visual, Stock Inventor

Tank Num: 002
Container Num: 58401
Year Installed: 1984
Tank Capacity: 00010000
Tank Used for: PRODUCT
Type of Fuel: Not reported
Container Construction Thickness: 1/4
Leak Detection: Visual, Stock Inventor, Sensor Instrument

Tank Num: 003
Container Num: 58402
Year Installed: 1984
Tank Capacity: 00010000
Tank Used for: PRODUCT
Type of Fuel: Not reported
Container Construction Thickness: 1/4
Leak Detection: Visual, Stock Inventor, Sensor Instrument

[Click here for Geo Tracker PDF:](#)

CA FID UST:

Facility ID: 19028214
Regulated By: UTNKA
Regulated ID: 00017485
Cortese Code: Not reported
SIC Code: Not reported
Facility Phone: 8180000000
Mail To: Not reported
Mailing Address: 21243 S AVALON BLVD
Mailing Address 2: Not reported
Mailing City,St,Zip: CARSON
Contact: Not reported
Contact Phone: Not reported
DUNs Number: Not reported
NPDES Number: Not reported
EPA ID: Not reported
Comments: Not reported
Status: Active

LOS ANGELES CO. HMS:

Region: LA

Map ID
Direction
Distance
Elevation

MAP FINDINGS

Site

Database(s)

EDR ID Number
EPA ID Number

OLD QUAKER PAINT CO INC (Continued)

1000128935

Permit Category: I
Facility Id: 002402-023979
Facility Type: 02
Facility Status: Closed
Area: 22
Permit Number: 000194270
Permit Status: Closed

Region: LA
Permit Category: T
Facility Id: 002402-002486
Facility Type: 0
Facility Status: Removed
Area: 22
Permit Number: 00001845T
Permit Status: Removed

Region: LA
Permit Category: I
Facility Id: 002402-102486
Facility Type: 09
Facility Status: Removed
Area: 22
Permit Number: 000002694
Permit Status: Removed

B11
SSE
< 1/8
0.023 mi.
121 ft.

CARSON CJ LLC / CAR PROS
21243 AVALON BLVD
CARSON, CA 90745

LOS ANGELES CO. HMS

S108147363
N/A

Site 4 of 4 in cluster B

Relative:
Higher
Actual:
17 ft.

LOS ANGELES CO. HMS:
Region: LA
Permit Category: I
Facility Id: 002402-046798
Facility Type: 01
Facility Status: Permit
Area: 22
Permit Number: 000518748
Permit Status: Permit

C12
East
< 1/8
0.057 mi.
301 ft.

TERMINAL CAR LEASING INC
21126 AVALON BLVD
CARSON, CA 90745

LOS ANGELES CO. HMS

S122217859
N/A

Site 1 of 6 in cluster C

Relative:
Higher
Actual:
21 ft.

LOS ANGELES CO. HMS:
Region: LA
Permit Category: Not reported
Facility Id: 005604-055737
Facility Type: Not reported
Facility Status: OPEN
Area: 22
Permit Number: Not reported

Map ID
Direction
Distance
Elevation

MAP FINDINGS

Site

Database(s)

EDR ID Number
EPA ID Number

TERMINAL CAR LEASING INC (Continued)

S122217859

Permit Status: Not reported

C13
East
< 1/8
0.057 mi.
301 ft.

CARSON CJ LLC
21126 AVALON BLVD
CARSON, CA 90745

LOS ANGELES CO. HMS

S108147364
N/A

Site 2 of 6 in cluster C

Relative:
Higher
Actual:
21 ft.

LOS ANGELES CO. HMS:
Region: LA
Permit Category: I
Facility Id: 005604-046799
Facility Type: 01
Facility Status: Closed
Area: 22
Permit Number: 000518743
Permit Status: Closed

C14
East
< 1/8
0.057 mi.
301 ft.

KOTT FAMILY TRUST
21126 AVALON BLVD
CARSON, CA 90745

LOS ANGELES CO. HMS

S110071174
N/A

Site 3 of 6 in cluster C

Relative:
Higher
Actual:
21 ft.

LOS ANGELES CO. HMS:
Region: LA
Permit Category: Not reported
Facility Id: 005604-053336
Facility Type: Not reported
Facility Status: OPEN
Area: 22
Permit Number: Not reported
Permit Status: Not reported

C15
East
< 1/8
0.057 mi.
301 ft.

KEN PORTER AUCTIONS
21126 AVALON BLVD
CARSON, CA 90745

LOS ANGELES CO. HMS

S122217860
N/A

Site 4 of 6 in cluster C

Relative:
Higher
Actual:
21 ft.

LOS ANGELES CO. HMS:
Region: LA
Permit Category: I
Facility Id: 005604-056728
Facility Type: 01
Facility Status: Permit
Area: 22
Permit Number: 000769283
Permit Status: Permit

Map ID
Direction
Distance
Elevation

MAP FINDINGS

Site

Database(s)

EDR ID Number
EPA ID Number

C16
East
< 1/8
0.057 mi.
301 ft.
Site 5 of 6 in cluster C

SWEEPS UST
CA FID UST
LOS ANGELES CO. HMS
S101585472
N/A

Relative:
Higher

Actual:
21 ft.

SWEEPS UST:
Status: Active
Comp Number: 5809
Number: 9
Board Of Equalization: Not reported
Referral Date: 06-30-89
Action Date: Not reported
Created Date: 06-30-89
Owner Tank Id: Not reported
SWRCB Tank Id: Not reported
Tank Status: Not reported
Capacity: Not reported
Active Date: Not reported
Tank Use: Not reported
STG: Not reported
Content: Not reported
Number Of Tanks: Not reported

CA FID UST:
Facility ID: 19024092
Regulated By: UTNKA
Regulated ID: 00041705
Cortese Code: Not reported
SIC Code: Not reported
Facility Phone: 8180000000
Mail To: Not reported
Mailing Address: 21126 S AVALON BLVD
Mailing Address 2: Not reported
Mailing City,St,Zip: CARSON
Contact: Not reported
Contact Phone: Not reported
DUNs Number: Not reported
NPDES Number: Not reported
EPA ID: Not reported
Comments: Not reported
Status: Active

LOS ANGELES CO. HMS:
Region: LA
Permit Category: T
Facility Id: 005604-005809
Facility Type: 0
Facility Status: Removed
Area: 22
Permit Number: 00002344T
Permit Status: Removed

Region: LA
Permit Category: I
Facility Id: 005604-I05809
Facility Type: 01
Facility Status: Closed

Map ID
Direction
Distance
Elevation

MAP FINDINGS

Site

Database(s)

EDR ID Number
EPA ID Number

CARSON CHRYSLER PLYMOUTH (Continued)

S101585472

Area: 22
Permit Number: 000008811
Permit Status: Closed

C17
East
< 1/8
0.057 mi.
301 ft.

DEAN CORBETT CHRYSLER PLYMOUTH
21126 AVALON BLVD
CARSON, CA 90745
Site 6 of 6 in cluster C

HIST UST **U001565738**
N/A

Relative:
Higher
Actual:
21 ft.

HIST UST:
File Number: Not reported
URL: Not reported
Region: STATE
Facility ID: 00000041705
Facility Type: Other
Other Type: NEW CAR DEALER
Contact Name: Not reported
Telephone: 2135496880
Owner Name: DEAN CORBETT CHRYSLER PLYMOUTH
Owner Address: 21126 SOUTH AVALON
Owner City,St,Zip: CARSON, CA 90745
Total Tanks: 0001

Tank Num: 001
Container Num: 1
Year Installed: Not reported
Tank Capacity: 00000000
Tank Used for: WASTE
Type of Fuel: WASTE OIL
Container Construction Thickness: Not reported
Leak Detection: Visual

D18
SE
< 1/8
0.066 mi.
346 ft.

SHELL #
21304 AVALON BLVD
CARSON, CA
Site 1 of 29 in cluster D

RGA LUST **S114686416**
N/A

Relative:
Higher
Actual:
17 ft.

RGA LUST:
1994 SHELL # 21304 AVALON BLVD

D19
SE
< 1/8
0.066 mi.
346 ft.

DAN'S SHELL SERVICE
21304 AVALON BLVD
CARSON, CA 90745
Site 2 of 29 in cluster D

LOS ANGELES CO. HMS **S103392933**
N/A

Relative:
Higher
Actual:
17 ft.

LOS ANGELES CO. HMS:
Region: LA
Permit Category: T
Facility Id: 005673-026242
Facility Type: 0
Facility Status: Removed
Area: 22

Map ID
Direction
Distance
Elevation

MAP FINDINGS

Site

Database(s)

EDR ID Number
EPA ID Number

DAN'S SHELL SERVICE (Continued)

S103392933

Permit Number: 000227676
Permit Status: Removed

**D20
SE
< 1/8
0.066 mi.
346 ft.**

**SHELL OIL PRODUCTS US SAP #135418
21304 AVALON BLVD
CARSON, CA 90745**

RCRA-CESQG

**1004678528
CAR000110189**

Site 3 of 29 in cluster D

**Relative:
Higher**

RCRA-CESQG:

**Actual:
17 ft.**

Date form received by agency: 04/04/2017
Facility name: SHELL OIL PRODUCTS US SAP #135418
Facility address: 21304 AVALON BLVD
CARSON, CA 90745
EPA ID: CAR000110189
Mailing address: S WILMINGTON AVE
CARSON, CA 90810
Contact: ANDREA WING
Contact address: S WILMINGTON AVE
CARSON, CA 90810
Contact country: US
Contact telephone: 714-731-1050
Contact email: ANDREA.WING@SHELL.COM
EPA Region: 09
Classification: Conditionally Exempt Small Quantity Generator
Description: Handler: generates 100 kg or less of hazardous waste per calendar month, and accumulates 1000 kg or less of hazardous waste at any time; or generates 1 kg or less of acutely hazardous waste per calendar month, and accumulates at any time: 1 kg or less of acutely hazardous waste; or 100 kg or less of any residue or contaminated soil, waste or other debris resulting from the cleanup of a spill, into or on any land or water, of acutely hazardous waste; or generates 100 kg or less of any residue or contaminated soil, waste or other debris resulting from the cleanup of a spill, into or on any land or water, of acutely hazardous waste during any calendar month, and accumulates at any time: 1 kg or less of acutely hazardous waste; or 100 kg or less of any residue or contaminated soil, waste or other debris resulting from the cleanup of a spill, into or on any land or water, of acutely hazardous waste

Owner/Operator Summary:

Owner/operator name: ANDREA WING
Owner/operator address: S WILMINGTON AVE
CARSON, CA 90810
Owner/operator country: US
Owner/operator telephone: 707-933-2366
Owner/operator email: Not reported
Owner/operator fax: Not reported
Owner/operator extension: Not reported
Legal status: Private
Owner/Operator Type: Owner
Owner/Op start date: 03/02/2017
Owner/Op end date: Not reported

Owner/operator name: ADAM ESTES
Owner/operator address: Not reported
Not reported

Map ID
Direction
Distance
Elevation

MAP FINDINGS

Site

Database(s)

EDR ID Number
EPA ID Number

SHELL OIL PRODUCTS US SAP #135418 (Continued)

1004678528

Owner/operator country: Not reported
Owner/operator telephone: Not reported
Owner/operator email: Not reported
Owner/operator fax: Not reported
Owner/operator extension: Not reported
Legal status: Private
Owner/Operator Type: Operator
Owner/Op start date: 03/02/2017
Owner/Op end date: Not reported

Handler Activities Summary:

U.S. importer of hazardous waste: No
Mixed waste (haz. and radioactive): No
Recycler of hazardous waste: No
Transporter of hazardous waste: No
Treater, storer or disposer of HW: No
Underground injection activity: No
On-site burner exemption: No
Furnace exemption: No
Used oil fuel burner: No
Used oil processor: No
Used oil refiner: No
Used oil fuel marketer to burner: No
Used oil Specification marketer: No
Used oil transfer facility: No
Used oil transporter: No

. Waste code: 134
. Waste name: Aqueous solution with <10% total organic residues

. Waste code: D018
. Waste name: BENZENE

. Waste code: D001
. Waste name: IGNITABLE WASTE

Historical Generators:

Date form received by agency: 07/24/2002
Site name: TUNEUP MASTERS NO 63
Classification: Small Quantity Generator

. Waste code: D000
. Waste name: Not Defined

. Waste code: F001
. Waste name: THE FOLLOWING SPENT HALOGENATED SOLVENTS USED IN DEGREASING:
TETRACHLOROETHYLENE, TRICHTHLORETHYLENE, METHYLENE CHLORIDE,
1,1,1-TRICHTHLORETHANE, CARBON TETRACHLORIDE AND CHLORINATED
FLUOROCARBONS; ALL SPENT SOLVENT MIXTURES/BLENDS USED IN DEGREASING
CONTAINING, BEFORE USE, A TOTAL OF TEN PERCENT OR MORE (BY VOLUME) OF
ONE OR MORE OF THE ABOVE HALOGENATED SOLVENTS OR THOSE SOLVENTS LISTED
IN F002, F004, AND F005; AND STILL BOTTOMS FROM THE RECOVERY OF THESE
SPENT SOLVENTS AND SPENT SOLVENT MIXTURES.

. Waste code: D018
. Waste name: BENZENE

Map ID
Direction
Distance
Elevation

MAP FINDINGS

Site

Database(s)

EDR ID Number
EPA ID Number

SHELL OIL PRODUCTS US SAP #135418 (Continued)

1004678528

. Waste code: D001
. Waste name: IGNITABLE WASTE

Violation Status: No violations found

D21
SE
< 1/8
0.066 mi.
346 ft.

SHELL S/S #204-1312-0708
21304 AVALON BLVD
CARSON, CA

RGA LUST **S114687374**
N/A

Site 4 of 29 in cluster D

Relative:
Higher

RGA LUST:

1995 SHELL S/S #204-1312-0708 21304 AVALON BLVD

Actual:
17 ft.

D22
SE
< 1/8
0.066 mi.
346 ft.

DANS SHELL SERVICE
21304 S AVALON BLVD
CARSON, CA 90745

SWEEPS UST **S101584403**
CA FID UST **N/A**

Site 5 of 29 in cluster D

Relative:
Higher

SWEEPS UST:

Actual:
17 ft.

Status: Active
Comp Number: 5882
Number: 9
Board Of Equalization: 44-000074
Referral Date: 04-01-92
Action Date: 04-01-92
Created Date: 06-30-89
Owner Tank Id: Not reported
SWRCB Tank Id: 19-000-005882-000001
Tank Status: A
Capacity: Not reported
Active Date: 06-30-89
Tank Use: UNKNOWN
STG: W
Content: Not reported
Number Of Tanks: 4

Status: Active
Comp Number: 5882
Number: 9
Board Of Equalization: 44-000074
Referral Date: 04-01-92
Action Date: 04-01-92
Created Date: 06-30-89
Owner Tank Id: Not reported
SWRCB Tank Id: 19-000-005882-000002
Tank Status: A
Capacity: Not reported
Active Date: 06-30-89
Tank Use: UNKNOWN
STG: W
Content: Not reported
Number Of Tanks: Not reported

Status: Active
Comp Number: 5882

Map ID
Direction
Distance
Elevation

MAP FINDINGS

Site

Database(s)

EDR ID Number
EPA ID Number

DANS SHELL SERVICE (Continued)

S101584403

Number: 9
Board Of Equalization: 44-000074
Referral Date: 04-01-92
Action Date: 04-01-92
Created Date: 06-30-89
Owner Tank Id: Not reported
SWRCB Tank Id: 19-000-005882-000003
Tank Status: A
Capacity: Not reported
Active Date: 06-30-89
Tank Use: UNKNOWN
STG: W
Content: Not reported
Number Of Tanks: Not reported

Status: Active
Comp Number: 5882
Number: 9
Board Of Equalization: 44-000074
Referral Date: 04-01-92
Action Date: 04-01-92
Created Date: 06-30-89
Owner Tank Id: Not reported
SWRCB Tank Id: 19-000-005882-000004
Tank Status: A
Capacity: Not reported
Active Date: 06-30-89
Tank Use: UNKNOWN
STG: W
Content: Not reported
Number Of Tanks: Not reported

CA FID UST:

Facility ID: 19011141
Regulated By: UTNKA
Regulated ID: 00005386
Cortese Code: Not reported
SIC Code: Not reported
Facility Phone: 3108303236
Mail To: Not reported
Mailing Address: PO BOX
Mailing Address 2: Not reported
Mailing City,St,Zip: CARSON 90745
Contact: Not reported
Contact Phone: Not reported
DUNs Number: Not reported
NPDES Number: Not reported
EPA ID: Not reported
Comments: Not reported
Status: Active

Map ID
Direction
Distance
Elevation

MAP FINDINGS

Site

Database(s)

EDR ID Number
EPA ID Number

D23
SE
< 1/8
0.066 mi.
346 ft.

DANS SHELL SERVICE STATION
21304 AVALON BLVD
CARSON, CA 90745

LOS ANGELES CO. HMS

U003061692
N/A

Site 6 of 29 in cluster D

Relative:
Higher

LOS ANGELES CO. HMS:

Region: LA

Actual:
17 ft.

Permit Category: I

Facility Id: 005673-I17002

Facility Type: 01

Facility Status: Closed

Area: 22

Permit Number: 000C12796

Permit Status: Closed

D24
SE
< 1/8
0.066 mi.
346 ft.

SHELL #204-1312-0708
21304 AVALON BLVD
CARSON, CA

RGA LUST

S114686092
N/A

Site 7 of 29 in cluster D

Relative:
Higher

RGA LUST:

Actual:
17 ft.

2012	SHELL #204-1312-0708	21304 AVALON BLVD
2011	SHELL #204-1312-0708	21304 AVALON BLVD
2010	SHELL #204-1312-0708	21304 AVALON BLVD
2009	SHELL #204-1312-0708	21304 AVALON BLVD
2008	SHELL #204-1312-0708	21304 AVALON BLVD
2007	SHELL #204-1312-0708	21304 AVALON BLVD
2006	SHELL #204-1312-0708	21304 AVALON BLVD
2005	SHELL #204-1312-0708	21304 AVALON BLVD
2003	SHELL #204-1312-0708	21304 AVALON BLVD
2002	SHELL #204-1312-0708	21304 AVALON BLVD
2001	SHELL #204-1312-0708	21304 AVALON BLVD
2000	SHELL #204-1312-0708	21304 AVALON BLVD
1998	SHELL #204-1312-0708	21304 AVALON BLVD
1997	SHELL #204-1312-0708	21304 AVALON BLVD
1996	SHELL #204-1312-0708	21304 AVALON BLVD

D25
SE
< 1/8
0.066 mi.
346 ft.

DAN'S SHELL SERVICE
21304 AVALON BLVD
CARSON, CA 90745

UST

U003984065
N/A

Site 8 of 29 in cluster D

Relative:
Higher

UST:

Actual:
17 ft.

Facility ID: 26242

Permitting Agency: LOS ANGELES COUNTY

Latitude: 33.8353

Longitude: -118.26358

Map ID
Direction
Distance
Elevation

MAP FINDINGS

Site

Database(s)

EDR ID Number
EPA ID Number

D26
SE
< 1/8
0.066 mi.
346 ft.
SHELL #204-1312-0708
21304 AVALON BLVD
CARSON, CA 90745
Site 9 of 29 in cluster D

LUST **S103641801**
N/A

Relative:
Higher

LUST:

Actual:
17 ft.

Lead Agency: LOS ANGELES RWQCB (REGION 4)
Case Type: LUST Cleanup Site
Geo Track: http://geotracker.waterboards.ca.gov/profile_report.asp?global_id=T0603703120
Global Id: T0603703120
Latitude: 33.8352151
Longitude: -118.2634971
Status: Open - Remediation
Status Date: 07/15/2003
Case Worker: MB
RB Case Number: I-05882
Local Agency: LOS ANGELES COUNTY
File Location: Regional Board
Local Case Number: Not reported
Potential Media Affect: Aquifer used for drinking water supply
Potential Contaminants of Concern: Gasoline
Site History: Not reported

LUST:

Global Id: T0603703120
Contact Type: Local Agency Caseworker
Contact Name: JOHN AWUJO
Organization Name: LOS ANGELES COUNTY
Address: 900 S FREMONT AVE
City: ALHAMBRA
Email: jawujo@dpw.lacounty.gov
Phone Number: 6264583507

Global Id: T0603703120
Contact Type: Regional Board Caseworker
Contact Name: MAGDY BAIADY
Organization Name: LOS ANGELES RWQCB (REGION 4)
Address: 320 W. 4TH ST., SUITE 200
City: LOS ANGELES
Email: mbaiady@waterboards.ca.gov
Phone Number: 2135766699

LUST:

Global Id: T0603703120
Action Type: Other
Date: 10/26/1990
Action: Leak Reported

Global Id: T0603703120
Action Type: RESPONSE
Date: 10/15/2005
Action: Monitoring Report - Quarterly

Global Id: T0603703120
Action Type: RESPONSE
Date: 10/15/2005
Action: Soil and Water Investigation Report

Map ID
Direction
Distance
Elevation

MAP FINDINGS

Site

Database(s)

EDR ID Number
EPA ID Number

SHELL #204-1312-0708 (Continued)

S103641801

Global Id:	T0603703120
Action Type:	RESPONSE
Date:	07/15/2005
Action:	Monitoring Report - Quarterly
Global Id:	T0603703120
Action Type:	RESPONSE
Date:	07/15/2005
Action:	Soil and Water Investigation Report
Global Id:	T0603703120
Action Type:	RESPONSE
Date:	04/15/2006
Action:	Soil and Water Investigation Report
Global Id:	T0603703120
Action Type:	RESPONSE
Date:	07/15/2006
Action:	Soil and Water Investigation Report
Global Id:	T0603703120
Action Type:	RESPONSE
Date:	07/15/2006
Action:	Monitoring Report - Quarterly
Global Id:	T0603703120
Action Type:	RESPONSE
Date:	04/15/2012
Action:	Conceptual Site Model
Global Id:	T0603703120
Action Type:	RESPONSE
Date:	06/26/2012
Action:	Other Workplan
Global Id:	T0603703120
Action Type:	RESPONSE
Date:	07/15/2012
Action:	Monitoring Report - Quarterly
Global Id:	T0603703120
Action Type:	RESPONSE
Date:	07/15/2018
Action:	Monitoring Report - Semi-Annually
Global Id:	T0603703120
Action Type:	ENFORCEMENT
Date:	06/24/2003
Action:	Site Visit / Inspection / Sampling
Global Id:	T0603703120
Action Type:	ENFORCEMENT
Date:	07/21/2016
Action:	Staff Letter
Global Id:	T0603703120
Action Type:	RESPONSE

Map ID
Direction
Distance
Elevation

MAP FINDINGS

Site

Database(s)

EDR ID Number
EPA ID Number

SHELL #204-1312-0708 (Continued)

S103641801

Date:	10/15/2006
Action:	Monitoring Report - Quarterly
Global Id:	T0603703120
Action Type:	RESPONSE
Date:	01/15/2006
Action:	Monitoring Report - Quarterly
Global Id:	T0603703120
Action Type:	RESPONSE
Date:	01/15/2006
Action:	Soil and Water Investigation Report
Global Id:	T0603703120
Action Type:	RESPONSE
Date:	04/15/2012
Action:	Monitoring Report - Quarterly
Global Id:	T0603703120
Action Type:	RESPONSE
Date:	07/15/2012
Action:	Conceptual Site Model
Global Id:	T0603703120
Action Type:	RESPONSE
Date:	10/15/2012
Action:	Conceptual Site Model
Global Id:	T0603703120
Action Type:	RESPONSE
Date:	01/15/2013
Action:	Conceptual Site Model
Global Id:	T0603703120
Action Type:	RESPONSE
Date:	01/15/2013
Action:	Monitoring Report - Quarterly
Global Id:	T0603703120
Action Type:	RESPONSE
Date:	04/13/2018
Action:	Other Report / Document
Global Id:	T0603703120
Action Type:	RESPONSE
Date:	04/15/2015
Action:	Corrective Action Plan / Remedial Action Plan - Regulator Responded
Global Id:	T0603703120
Action Type:	RESPONSE
Date:	04/15/2007
Action:	Monitoring Report - Quarterly
Global Id:	T0603703120
Action Type:	RESPONSE
Date:	04/15/2007
Action:	Soil and Water Investigation Report

Map ID
Direction
Distance
Elevation

MAP FINDINGS

Site

Database(s)

EDR ID Number
EPA ID Number

SHELL #204-1312-0708 (Continued)

S103641801

Global Id:	T0603703120
Action Type:	RESPONSE
Date:	04/26/2007
Action:	Well Installation Report
Global Id:	T0603703120
Action Type:	RESPONSE
Date:	04/15/2008
Action:	Monitoring Report - Quarterly
Global Id:	T0603703120
Action Type:	RESPONSE
Date:	04/15/2008
Action:	Soil and Water Investigation Report
Global Id:	T0603703120
Action Type:	RESPONSE
Date:	01/15/2008
Action:	Monitoring Report - Quarterly
Global Id:	T0603703120
Action Type:	RESPONSE
Date:	01/15/2008
Action:	Soil and Water Investigation Report
Global Id:	T0603703120
Action Type:	RESPONSE
Date:	01/15/2007
Action:	Monitoring Report - Quarterly
Global Id:	T0603703120
Action Type:	RESPONSE
Date:	01/15/2007
Action:	Soil and Water Investigation Report
Global Id:	T0603703120
Action Type:	RESPONSE
Date:	07/15/2013
Action:	Conceptual Site Model
Global Id:	T0603703120
Action Type:	RESPONSE
Date:	07/30/2013
Action:	Soil Vapor Intrusion Investigation Workplan
Global Id:	T0603703120
Action Type:	RESPONSE
Date:	07/15/2013
Action:	Monitoring Report - Semi-Annually
Global Id:	T0603703120
Action Type:	RESPONSE
Date:	06/10/2013
Action:	Interim Remedial Action Report
Global Id:	T0603703120
Action Type:	RESPONSE

Map ID
Direction
Distance
Elevation

MAP FINDINGS

Site

Database(s)

EDR ID Number
EPA ID Number

SHELL #204-1312-0708 (Continued)

S103641801

Date:	09/15/2016
Action:	Request for Closure - Regulator Responded
Global Id:	T0603703120
Action Type:	RESPONSE
Date:	06/05/2017
Action:	Soil Vapor Intrusion Investigation Workplan - Regulator Responded
Global Id:	T0603703120
Action Type:	ENFORCEMENT
Date:	06/15/2009
Action:	Staff Letter
Global Id:	T0603703120
Action Type:	RESPONSE
Date:	07/15/2008
Action:	Monitoring Report - Quarterly
Global Id:	T0603703120
Action Type:	RESPONSE
Date:	04/15/2009
Action:	Conceptual Site Model
Global Id:	T0603703120
Action Type:	RESPONSE
Date:	01/15/2009
Action:	Monitoring Report - Quarterly
Global Id:	T0603703120
Action Type:	RESPONSE
Date:	04/15/2009
Action:	Monitoring Report - Quarterly
Global Id:	T0603703120
Action Type:	RESPONSE
Date:	01/15/2009
Action:	Conceptual Site Model
Global Id:	T0603703120
Action Type:	RESPONSE
Date:	04/15/2005
Action:	Monitoring Report - Quarterly
Global Id:	T0603703120
Action Type:	RESPONSE
Date:	04/15/2005
Action:	Soil and Water Investigation Report
Global Id:	T0603703120
Action Type:	RESPONSE
Date:	07/15/2004
Action:	Soil and Water Investigation Report
Global Id:	T0603703120
Action Type:	RESPONSE
Date:	10/15/2007
Action:	Monitoring Report - Quarterly

Map ID
Direction
Distance
Elevation

MAP FINDINGS

Site

Database(s)

EDR ID Number
EPA ID Number

SHELL #204-1312-0708 (Continued)

S103641801

Global Id: T0603703120
Action Type: RESPONSE
Date: 10/15/2007
Action: Soil and Water Investigation Report

Global Id: T0603703120
Action Type: RESPONSE
Date: 01/15/2004
Action: Monitoring Report - Quarterly

Global Id: T0603703120
Action Type: RESPONSE
Date: 01/15/2005
Action: Soil and Water Investigation Report

Global Id: T0603703120
Action Type: RESPONSE
Date: 01/15/2014
Action: Conceptual Site Model

Global Id: T0603703120
Action Type: RESPONSE
Date: 09/15/2016
Action: Remedial Progress Report

Global Id: T0603703120
Action Type: RESPONSE
Date: 10/15/2008
Action: Conceptual Site Model

Global Id: T0603703120
Action Type: RESPONSE
Date: 10/15/2009
Action: Monitoring Report - Semi-Annually

Global Id: T0603703120
Action Type: RESPONSE
Date: 10/15/2009
Action: Conceptual Site Model

Global Id: T0603703120
Action Type: RESPONSE
Date: 10/15/2006
Action: Soil and Water Investigation Report

Global Id: T0603703120
Action Type: RESPONSE
Date: 04/15/2006
Action: Monitoring Report - Quarterly

Global Id: T0603703120
Action Type: RESPONSE
Date: 01/15/2010
Action: Conceptual Site Model

Global Id: T0603703120
Action Type: RESPONSE

Map ID
Direction
Distance
Elevation

MAP FINDINGS

Site

Database(s)

EDR ID Number
EPA ID Number

SHELL #204-1312-0708 (Continued)

S103641801

Date: 01/15/2010
Action: Monitoring Report - Semi-Annually

Global Id: T0603703120
Action Type: RESPONSE
Date: 07/15/2015
Action: Remedial Progress Report

Global Id: T0603703120
Action Type: RESPONSE
Date: 03/24/2014
Action: Soil Vapor Intrusion Investigation Report

Global Id: T0603703120
Action Type: RESPONSE
Date: 01/15/2015
Action: Monitoring Report - Semi-Annually

Global Id: T0603703120
Action Type: RESPONSE
Date: 08/22/2014
Action: Soil Vapor Intrusion Investigation Report

Global Id: T0603703120
Action Type: ENFORCEMENT
Date: 05/13/2005
Action: Staff Letter

Global Id: T0603703120
Action Type: ENFORCEMENT
Date: 12/29/2014
Action: Staff Letter

Global Id: T0603703120
Action Type: RESPONSE
Date: 07/15/2009
Action: Monitoring Report - Semi-Annually

Global Id: T0603703120
Action Type: RESPONSE
Date: 07/14/2009
Action: Sensitive Receptor Survey Report

Global Id: T0603703120
Action Type: RESPONSE
Date: 07/15/2009
Action: Conceptual Site Model

Global Id: T0603703120
Action Type: RESPONSE
Date: 04/15/2010
Action: Conceptual Site Model

Global Id: T0603703120
Action Type: RESPONSE
Date: 07/15/2010
Action: Conceptual Site Model

Map ID
Direction
Distance
Elevation

MAP FINDINGS

Site

Database(s)

EDR ID Number
EPA ID Number

SHELL #204-1312-0708 (Continued)

S103641801

Global Id:	T0603703120
Action Type:	RESPONSE
Date:	07/15/2010
Action:	Monitoring Report - Semi-Annually
Global Id:	T0603703120
Action Type:	RESPONSE
Date:	08/22/2014
Action:	Interim Remedial Action Plan
Global Id:	T0603703120
Action Type:	RESPONSE
Date:	07/15/2017
Action:	Conceptual Site Model
Global Id:	T0603703120
Action Type:	REMEDIATION
Date:	02/01/2009
Action:	Soil Vapor Extraction (SVE)
Global Id:	T0603703120
Action Type:	RESPONSE
Date:	01/15/2003
Action:	Soil and Water Investigation Report
Global Id:	T0603703120
Action Type:	RESPONSE
Date:	07/15/2002
Action:	Soil and Water Investigation Report
Global Id:	T0603703120
Action Type:	RESPONSE
Date:	04/15/2003
Action:	Soil and Water Investigation Report
Global Id:	T0603703120
Action Type:	RESPONSE
Date:	07/15/2003
Action:	CAP/RAP - Final Remediation / Design Plan
Global Id:	T0603703120
Action Type:	RESPONSE
Date:	07/15/2002
Action:	Soil and Water Investigation Report
Global Id:	T0603703120
Action Type:	RESPONSE
Date:	07/15/2003
Action:	Soil and Water Investigation Report
Global Id:	T0603703120
Action Type:	RESPONSE
Date:	10/15/2004
Action:	Monitoring Report - Quarterly
Global Id:	T0603703120
Action Type:	RESPONSE

Map ID
Direction
Distance
Elevation

MAP FINDINGS

Site

Database(s)

EDR ID Number
EPA ID Number

SHELL #204-1312-0708 (Continued)

S103641801

Date: 10/15/2004
Action: Soil and Water Investigation Report

Global Id: T0603703120
Action Type: RESPONSE
Date: 07/15/2014
Action: Conceptual Site Model

Global Id: T0603703120
Action Type: RESPONSE
Date: 01/15/2018
Action: Conceptual Site Model

Global Id: T0603703120
Action Type: RESPONSE
Date: 04/15/2003
Action: Soil and Water Investigation Report

Global Id: T0603703120
Action Type: RESPONSE
Date: 07/15/2003
Action: Soil and Water Investigation Report

Global Id: T0603703120
Action Type: RESPONSE
Date: 04/15/2004
Action: Monitoring Report - Quarterly

Global Id: T0603703120
Action Type: RESPONSE
Date: 04/15/2004
Action: Soil and Water Investigation Report

Global Id: T0603703120
Action Type: RESPONSE
Date: 10/15/2003
Action: Soil and Water Investigation Report

Global Id: T0603703120
Action Type: RESPONSE
Date: 01/15/2005
Action: Monitoring Report - Quarterly

Global Id: T0603703120
Action Type: RESPONSE
Date: 10/15/2010
Action: Monitoring Report - Semi-Annually

Global Id: T0603703120
Action Type: RESPONSE
Date: 04/15/2010
Action: Monitoring Report - Semi-Annually

Global Id: T0603703120
Action Type: RESPONSE
Date: 10/15/2008
Action: Monitoring Report - Semi-Annually

Map ID
Direction
Distance
Elevation

MAP FINDINGS

Site

Database(s)

EDR ID Number
EPA ID Number

SHELL #204-1312-0708 (Continued)

S103641801

Global Id:	T0603703120
Action Type:	RESPONSE
Date:	10/15/2010
Action:	Conceptual Site Model
Global Id:	T0603703120
Action Type:	RESPONSE
Date:	08/03/2010
Action:	Clean Up Fund - 5-Year Review Summary
Global Id:	T0603703120
Action Type:	RESPONSE
Date:	01/15/2011
Action:	Conceptual Site Model
Global Id:	T0603703120
Action Type:	RESPONSE
Date:	01/15/2011
Action:	Monitoring Report - Semi-Annually
Global Id:	T0603703120
Action Type:	RESPONSE
Date:	01/15/2016
Action:	Conceptual Site Model
Global Id:	T0603703120
Action Type:	RESPONSE
Date:	07/15/2015
Action:	Sensitive Receptor Survey Report
Global Id:	T0603703120
Action Type:	RESPONSE
Date:	10/06/2015
Action:	Well Destruction Report
Global Id:	T0603703120
Action Type:	RESPONSE
Date:	06/27/2017
Action:	Clean Up Fund - 5-Year Review Summary
Global Id:	T0603703120
Action Type:	ENFORCEMENT
Date:	10/02/2003
Action:	Staff Letter
Global Id:	T0603703120
Action Type:	ENFORCEMENT
Date:	06/18/2008
Action:	Site Visit / Inspection / Sampling
Global Id:	T0603703120
Action Type:	RESPONSE
Date:	07/15/2004
Action:	Soil and Water Investigation Report
Global Id:	T0603703120
Action Type:	RESPONSE

Map ID
Direction
Distance
Elevation

MAP FINDINGS

Site

Database(s)

EDR ID Number
EPA ID Number

SHELL #204-1312-0708 (Continued)

S103641801

Date: 01/15/2004
Action: Soil and Water Investigation Report

Global Id: T0603703120
Action Type: RESPONSE
Date: 07/15/2004
Action: Monitoring Report - Quarterly

Global Id: T0603703120
Action Type: RESPONSE
Date: 10/15/2003
Action: Monitoring Report - Quarterly

Global Id: T0603703120
Action Type: RESPONSE
Date: 04/15/2011
Action: Site Assessment Report

Global Id: T0603703120
Action Type: RESPONSE
Date: 07/15/2011
Action: Monitoring Report - Semi-Annually

Global Id: T0603703120
Action Type: RESPONSE
Date: 07/15/2011
Action: Sensitive Receptor Survey Report

Global Id: T0603703120
Action Type: RESPONSE
Date: 07/15/2015
Action: Conceptual Site Model

Global Id: T0603703120
Action Type: RESPONSE
Date: 07/15/2018
Action: Conceptual Site Model

Global Id: T0603703120
Action Type: ENFORCEMENT
Date: 01/07/2003
Action: 13267 Requirement

Global Id: T0603703120
Action Type: RESPONSE
Date: 07/15/2011
Action: Conceptual Site Model

Global Id: T0603703120
Action Type: RESPONSE
Date: 10/15/2011
Action: Conceptual Site Model

Global Id: T0603703120
Action Type: RESPONSE
Date: 01/15/2012
Action: Monitoring Report - Quarterly

Map ID
Direction
Distance
Elevation

MAP FINDINGS

Site

Database(s)

EDR ID Number
EPA ID Number

SHELL #204-1312-0708 (Continued)

S103641801

Global Id: T0603703120
Action Type: RESPONSE
Date: 12/30/2011
Action: Site Assessment Report

Global Id: T0603703120
Action Type: RESPONSE
Date: 01/15/2012
Action: Conceptual Site Model

Global Id: T0603703120
Action Type: RESPONSE
Date: 01/09/2012
Action: Site Assessment Report

Global Id: T0603703120
Action Type: RESPONSE
Date: 01/09/2012
Action: Well Installation Report

Global Id: T0603703120
Action Type: RESPONSE
Date: 12/30/2011
Action: Well Installation Report

Global Id: T0603703120
Action Type: RESPONSE
Date: 01/15/2017
Action: Conceptual Site Model

Global Id: T0603703120
Action Type: RESPONSE
Date: 07/15/2016
Action: Conceptual Site Model

LUST:

Global Id: T0603703120
Status: Open - Case Begin Date
Status Date: 11/01/1988

Global Id: T0603703120
Status: Open - Remediation
Status Date: 01/11/2002

Global Id: T0603703120
Status: Open - Remediation
Status Date: 07/15/2003

Global Id: T0603703120
Status: Open - Site Assessment
Status Date: 11/01/1988

Global Id: T0603703120
Status: Open - Site Assessment
Status Date: 03/20/1990

Global Id: T0603703120

Map ID
Direction
Distance
Elevation

MAP FINDINGS

Site

Database(s)

EDR ID Number
EPA ID Number

SHELL #204-1312-0708 (Continued)

S103641801

Status: Open - Site Assessment
Status Date: 01/11/2002

D27
SE
< 1/8
0.066 mi.
346 ft.

SHELL #204-1312-0708
21304 AVALON BLVD
CARSON, CA 90745
Site 10 of 29 in cluster D

LUST S102436984
N/A

Relative:
Higher

Actual:
17 ft.

LUST REG 4:
Region: 4
Regional Board: 04
County: Los Angeles
Facility Id: I-05882
Status: Remediation Plan
Substance: Gasoline
Substance Quantity: Not reported
Local Case No: Not reported
Case Type: Groundwater
Abatement Method Used at the Site: Remove Free Product
Global ID: T0603703120
W Global ID: Not reported
Staff: MB
Local Agency: 19000
Cross Street: 213TH ST
Enforcement Type: DLSEL
Date Leak Discovered: Not reported
Date Leak First Reported: 10/26/1990
Date Leak Record Entered: 12/5/1990
Date Confirmation Began: Not reported
Date Leak Stopped: Not reported
Date Case Last Changed on Database: 10/15/2002
Date the Case was Closed: Not reported
How Leak Discovered: Subsurface Monitoring
How Leak Stopped: Not reported
Cause of Leak: UNK
Leak Source: UNK
Operator: NAJMI, RANDY
Water System: Not reported
Well Name: Not reported
Approx. Dist To Production Well (ft): 1179.4938094279004267631974185
Source of Cleanup Funding: UNK
Preliminary Site Assessment Workplan Submitted: 11/1/1988
Preliminary Site Assessment Began: 3/20/1990
Pollution Characterization Began: 1/11/2002
Remediation Plan Submitted: 7/15/2003
Remedial Action Underway: Not reported
Post Remedial Action Monitoring Began: Not reported
Enforcement Action Date: Not reported
Historical Max MTBE Date: 10/21/2002
Hist Max MTBE Conc in Groundwater: 680
Hist Max MTBE Conc in Soil: Not reported
Significant Interim Remedial Action Taken: Yes
GW Qualifier: =
Soil Qualifier: Not reported
Organization: Not reported
Owner Contact: Not reported

Map ID
Direction
Distance
Elevation

MAP FINDINGS

Site

Database(s)

EDR ID Number
EPA ID Number

SHELL #204-1312-0708 (Continued)

S102436984

Responsible Party: JOE LENTINI
RP Address: 511 N. BROOKHURST ST.
Program: LUST
Lat/Long: 33.8352151 / -1
Local Agency Staff: Not reported
Beneficial Use: Not reported
Priority: Not reported
Cleanup Fund Id: Not reported
Suspended: Not reported
Assigned Name: Not reported
Summary: FP REMOVAL (MANUAL BAILING) & GW MON ONGOING FOR 5 YRS. EXTENT OF SOIL CONTAMINATION NOT DEFINED. LEAK POSSIBLY FROM OLD/FORMER USTS. GW CONT. PLUME HAS MIGRATED OFFSITE.; 1/12/01 4TH QTR GW MON RPT 2000; 4/15/01 1ST QTR GW

**D28
SE
< 1/8
0.066 mi.
346 ft.**

**SHELL OIL #204-1312-0708
21304 AVALON BLVD
CARSON, CA 90745**

**LOS ANGELES CO. HMS S106670404
N/A**

Site 11 of 29 in cluster D

**Relative:
Higher**

LOS ANGELES CO. HMS:

**Actual:
17 ft.**

Region: LA
Permit Category: T
Facility Id: 005673-005882
Facility Type: 0
Facility Status: Closed
Area: 22
Permit Number: 00000304T
Permit Status: Closed

**D29
SE
< 1/8
0.066 mi.
346 ft.**

**FARROKH DAI
21304 AVALON BLVD
CARSON, CA 90745**

**HIST UST U001565743
N/A**

Site 12 of 29 in cluster D

**Relative:
Higher**

HIST UST:

**Actual:
17 ft.**

File Number: 00028442
URL: <http://geotracker.waterboards.ca.gov/ustpdfs/pdf/00028442.pdf>
Region: STATE
Facility ID: 00000005386
Facility Type: Gas Station
Other Type: Not reported
Contact Name: SAME
Telephone: 2138303383
Owner Name: SHELL OIL COMPANY
Owner Address: P.O. BOX 4848
Owner City, St, Zip: ANAHEIM, CA 92803
Total Tanks: 0004

Tank Num: 001
Container Num: 1
Year Installed: 1965
Tank Capacity: 00000550
Tank Used for: WASTE

Map ID
Direction
Distance
Elevation

MAP FINDINGS

Site

Database(s)

EDR ID Number
EPA ID Number

FARROKH DAI (Continued)

U001565743

Type of Fuel: WASTE OIL
Container Construction Thickness: 12
Leak Detection: Stock Inventor, 10

Tank Num: 002
Container Num: 2
Year Installed: 1983
Tank Capacity: 00010000
Tank Used for: PRODUCT
Type of Fuel: UNLEADED
Container Construction Thickness: 1/4
Leak Detection: Stock Inventor, Groundwater Monitoring Well, 10

Tank Num: 003
Container Num: 3
Year Installed: 1983
Tank Capacity: 00010000
Tank Used for: PRODUCT
Type of Fuel: REGULAR
Container Construction Thickness: 1/4
Leak Detection: Stock Inventor, Groundwater Monitoring Well, 10

Tank Num: 004
Container Num: 4
Year Installed: 1983
Tank Capacity: 00010000
Tank Used for: PRODUCT
Type of Fuel: PREMIUM
Container Construction Thickness: 1/4
Leak Detection: Stock Inventor, Groundwater Monitoring Well, 10

[Click here for Geo Tracker PDF:](#)

D30
SE
< 1/8
0.066 mi.
346 ft.

SHELL OIL CO
21304 AVALON BLVD
CARSON, CA 90745

LOS ANGELES CO. HMS **U003061691**
N/A

Site 13 of 29 in cluster D

Relative:
Higher

LOS ANGELES CO. HMS:

Actual:
17 ft.

Region: LA
Permit Category: I
Facility Id: 005673-I05882
Facility Type: 01
Facility Status: Closed
Area: 22
Permit Number: 00003009J
Permit Status: Closed

Map ID
Direction
Distance
Elevation

MAP FINDINGS

EDR ID Number
EPA ID Number

	Site	Database(s)	
D31 SE < 1/8 0.066 mi. 346 ft.	SHELL STATION 21304 AVALON BLVD CARSON, CA Site 14 of 29 in cluster D	RGA LUST	S114688810 N/A
Relative: Higher	RGA LUST: 1993 SHELL STATION 21304 AVALON BLVD		
Actual: 17 ft.			

E32 SW < 1/8 0.069 mi. 366 ft.	ARROWHEAD PURITAS WATER (DEST) 502 E 213TH ST CARSON, CA 90745 Site 1 of 2 in cluster E	LOS ANGELES CO. HMS	U003057873 N/A
Relative: Higher	LOS ANGELES CO. HMS: Region: LA Permit Category: Not reported Facility Id: 001448-I01521 Facility Type: Not reported Facility Status: OPEN Area: 22 Permit Number: Not reported Permit Status: Not reported		
Actual: 21 ft.			

F33 SSE < 1/8 0.081 mi. 426 ft.	ALLSTAR INN SITE (FORMER) 640-644 213TH ST E CARSON, CA Site 1 of 4 in cluster F	RGA LUST	S114570378 N/A
Relative: Higher	RGA LUST: 2012 ALLSTAR INN SITE (FORMER) 640-644 213TH ST E 2011 ALLSTAR INN SITE (FORMER) 640-644 213TH ST E 2010 ALLSTAR INN SITE (FORMER) 640-644 213TH ST E 2009 ALLSTAR INN SITE (FORMER) 640-644 213TH ST E 2008 ALLSTAR INN SITE (FORMER) 640-644 213TH ST E 2007 ALLSTAR INN SITE (FORMER) 640-644 213TH ST E 2006 ALLSTAR INN SITE (FORMER) 640-644 213TH ST E 2005 ALLSTAR INN SITE (FORMER) 640-644 213TH ST E 2003 ALLSTAR INN SITE (FORMER) 640-644 213TH ST E 2001 ALLSTAR INN SITE (FORMER) 640-644 213TH ST E 2000 ALLSTAR INN SITE (FORMER) 640-644 213TH ST E		
Actual: 18 ft.			

F34 SSE < 1/8 0.081 mi. 426 ft.	ALLSTAR INN SITE (FORMER) 640-644 213TH ST E CARSON, CA 90745 Site 2 of 4 in cluster F	LUST	S106517262 N/A
Relative: Higher	LUST: Lead Agency: LOS ANGELES RWQCB (REGION 4) Case Type: LUST Cleanup Site Geo Track: http://geotracker.waterboards.ca.gov/profile_report.asp?global_id=T0603705389 Global Id: T0603705389 Latitude: 33.8351671 Longitude: -118.2647931		
Actual: 18 ft.			

Map ID
Direction
Distance
Elevation

MAP FINDINGS

Site

Database(s)

EDR ID Number
EPA ID Number

ALLSTAR INN SITE (FORMER) (Continued)

S106517262

Status: Completed - Case Closed
Status Date: 04/30/2015
Case Worker: JW
RB Case Number: R-23210
Local Agency: LOS ANGELES COUNTY
File Location: Regional Board
Local Case Number: Not reported
Potential Media Affect: Aquifer used for drinking water supply
Potential Contaminants of Concern: Gasoline
Site History: Not reported

LUST:

Global Id: T0603705389
Contact Type: Regional Board Caseworker
Contact Name: JIMMIE WOO
Organization Name: LOS ANGELES RWQCB (REGION 4)
Address: 320 WEST 4TH STREET, SUITE 200
City: LOS ANGELES
Email: jwoo@waterboards.ca.gov
Phone Number: 2135766600

Global Id: T0603705389
Contact Type: Local Agency Caseworker
Contact Name: JOHN AWUJO
Organization Name: LOS ANGELES COUNTY
Address: 900 S FREMONT AVE
City: ALHAMBRA
Email: jawujo@dpw.lacounty.gov
Phone Number: 6264583507

LUST:

Global Id: T0603705389
Action Type: RESPONSE
Date: 04/15/2006
Action: Monitoring Report - Quarterly

Global Id: T0603705389
Action Type: RESPONSE
Date: 01/15/2005
Action: Monitoring Report - Quarterly

Global Id: T0603705389
Action Type: Other
Date: 12/11/1996
Action: Leak Reported

Global Id: T0603705389
Action Type: RESPONSE
Date: 10/15/2006
Action: Monitoring Report - Quarterly

Global Id: T0603705389
Action Type: RESPONSE
Date: 04/15/2008
Action: Monitoring Report - Quarterly

Global Id: T0603705389

Map ID
Direction
Distance
Elevation

MAP FINDINGS

Site

Database(s)

EDR ID Number
EPA ID Number

ALLSTAR INN SITE (FORMER) (Continued)

S106517262

Action Type:	RESPONSE
Date:	05/30/2008
Action:	Soil and Water Investigation Report
Global Id:	T0603705389
Action Type:	RESPONSE
Date:	08/28/2013
Action:	Request for Closure - Regulator Responded
Global Id:	T0603705389
Action Type:	RESPONSE
Date:	08/11/2014
Action:	Request for Closure - Regulator Responded
Global Id:	T0603705389
Action Type:	RESPONSE
Date:	01/15/2007
Action:	Monitoring Report - Quarterly
Global Id:	T0603705389
Action Type:	RESPONSE
Date:	10/15/2007
Action:	Monitoring Report - Quarterly
Global Id:	T0603705389
Action Type:	ENFORCEMENT
Date:	06/15/2009
Action:	Staff Letter
Global Id:	T0603705389
Action Type:	RESPONSE
Date:	07/15/2007
Action:	Monitoring Report - Quarterly
Global Id:	T0603705389
Action Type:	RESPONSE
Date:	07/15/2007
Action:	Soil and Water Investigation Workplan
Global Id:	T0603705389
Action Type:	RESPONSE
Date:	07/15/2008
Action:	Monitoring Report - Quarterly
Global Id:	T0603705389
Action Type:	RESPONSE
Date:	01/15/2008
Action:	Soil and Water Investigation Report
Global Id:	T0603705389
Action Type:	RESPONSE
Date:	01/15/2008
Action:	Soil and Water Investigation Workplan
Global Id:	T0603705389
Action Type:	RESPONSE
Date:	04/15/2004

Map ID
Direction
Distance
Elevation

MAP FINDINGS

Site

Database(s)

EDR ID Number
EPA ID Number

ALLSTAR INN SITE (FORMER) (Continued)

S106517262

Action:	Monitoring Report - Quarterly
Global Id:	T0603705389
Action Type:	ENFORCEMENT
Date:	01/24/2003
Action:	Staff Letter
Global Id:	T0603705389
Action Type:	RESPONSE
Date:	10/15/2007
Action:	Soil and Water Investigation Report
Global Id:	T0603705389
Action Type:	RESPONSE
Date:	04/15/2007
Action:	Monitoring Report - Quarterly
Global Id:	T0603705389
Action Type:	REMEDIATION
Date:	12/28/1997
Action:	Excavation
Global Id:	T0603705389
Action Type:	REMEDIATION
Date:	05/18/1998
Action:	Other (Use Description Field)
Global Id:	T0603705389
Action Type:	ENFORCEMENT
Date:	04/30/2015
Action:	Closure/No Further Action Letter
Global Id:	T0603705389
Action Type:	RESPONSE
Date:	07/15/2009
Action:	Monitoring Report - Semi-Annually
Global Id:	T0603705389
Action Type:	RESPONSE
Date:	06/27/2008
Action:	Site Assessment Report
Global Id:	T0603705389
Action Type:	RESPONSE
Date:	04/13/2015
Action:	Well Destruction Report
Global Id:	T0603705389
Action Type:	RESPONSE
Date:	01/15/2003
Action:	Monitoring Report - Quarterly
Global Id:	T0603705389
Action Type:	RESPONSE
Date:	07/15/2004
Action:	Monitoring Report - Quarterly

Map ID
Direction
Distance
Elevation

MAP FINDINGS

Site

Database(s)

EDR ID Number
EPA ID Number

ALLSTAR INN SITE (FORMER) (Continued)

S106517262

Global Id: T0603705389
Action Type: RESPONSE
Date: 05/20/2014
Action: Soil and Water Investigation Report

Global Id: T0603705389
Action Type: ENFORCEMENT
Date: 03/30/2007
Action: Staff Letter

Global Id: T0603705389
Action Type: RESPONSE
Date: 07/15/2003
Action: Monitoring Report - Quarterly

Global Id: T0603705389
Action Type: RESPONSE
Date: 04/15/2003
Action: Monitoring Report - Quarterly

Global Id: T0603705389
Action Type: RESPONSE
Date: 10/15/2004
Action: Monitoring Report - Quarterly

Global Id: T0603705389
Action Type: RESPONSE
Date: 10/15/2003
Action: Monitoring Report - Quarterly

Global Id: T0603705389
Action Type: ENFORCEMENT
Date: 03/27/2008
Action: Staff Letter

Global Id: T0603705389
Action Type: ENFORCEMENT
Date: 12/12/2007
Action: Staff Letter

Global Id: T0603705389
Action Type: ENFORCEMENT
Date: 12/03/2014
Action: Notification - Preclosure

Global Id: T0603705389
Action Type: Other
Date: 12/28/1995
Action: Leak Discovery

Global Id: T0603705389
Action Type: RESPONSE
Date: 01/15/2004
Action: Monitoring Report - Quarterly

Global Id: T0603705389
Action Type: Other

Map ID
Direction
Distance
Elevation

MAP FINDINGS

Site

Database(s)

EDR ID Number
EPA ID Number

ALLSTAR INN SITE (FORMER) (Continued)

S106517262

Date: 12/28/1995
Action: Leak Stopped

Global Id: T0603705389
Action Type: RESPONSE
Date: 04/15/2005
Action: Monitoring Report - Quarterly

LUST:

Global Id: T0603705389
Status: Completed - Case Closed
Status Date: 04/30/2015

Global Id: T0603705389
Status: Open - Case Begin Date
Status Date: 12/28/1995

Global Id: T0603705389
Status: Open - Eligible for Closure
Status Date: 12/03/2014

Global Id: T0603705389
Status: Open - Eligible for Closure
Status Date: 03/03/2015

Global Id: T0603705389
Status: Open - Remediation
Status Date: 01/11/2002

Global Id: T0603705389
Status: Open - Site Assessment
Status Date: 01/22/1996

Global Id: T0603705389
Status: Open - Site Assessment
Status Date: 10/21/1996

Global Id: T0603705389
Status: Open - Site Assessment
Status Date: 01/11/2002

Global Id: T0603705389
Status: Open - Site Assessment
Status Date: 08/31/2007

Global Id: T0603705389
Status: Open - Site Assessment
Status Date: 02/01/2008

LUST REG 4:

Region: 4
Regional Board: 04
County: Los Angeles
Facility Id: R-23210
Status: Remediation Plan

Map ID
Direction
Distance
Elevation

MAP FINDINGS

Site

Database(s)

EDR ID Number
EPA ID Number

ALLSTAR INN SITE (FORMER) (Continued)

S106517262

Substance:	Gasoline	
Substance Quantity:	Not reported	
Local Case No:	Not reported	
Case Type:	Groundwater	
Abatement Method Used at the Site:	Excavate and Dispose	
Global ID:	T0603705389	
W Global ID:	Not reported	
Staff:	MB	
Local Agency:	19000	
Cross Street:	AVALON BLVD	
Enforcement Type:	None Taken	
Date Leak Discovered:	12/28/1995	
Date Leak First Reported:	12/11/1996	
Date Leak Record Entered:	2/28/1997	
Date Confirmation Began:	1/22/1996	
Date Leak Stopped:	12/28/1995	
Date Case Last Changed on Database:	7/29/2002	
Date the Case was Closed:	Not reported	
How Leak Discovered:	Tank Closure	
How Leak Stopped:	Not reported	
Cause of Leak:	UNK	
Leak Source:	UNK	
Operator:	Not reported	
Water System:	Not reported	
Well Name:	Not reported	
Approx. Dist To Production Well (ft):	876.6112239720436144242880665	
Source of Cleanup Funding:	UNK	
Preliminary Site Assessment Workplan Submitted:	Not reported	
Preliminary Site Assessment Began:	10/21/1996	
Pollution Characterization Began:	1/11/2002	
Remediation Plan Submitted:	1/11/2002	
Remedial Action Underway:	Not reported	
Post Remedial Action Monitoring Began:	Not reported	
Enforcement Action Date:	Not reported	
Historical Max MTBE Date:	1/1/1965	
Hist Max MTBE Conc in Groundwater:	15000	
Hist Max MTBE Conc in Soil:	Not reported	
Significant Interim Remedial Action Taken:	Yes	
GW Qualifier:	Not reported	
Soil Qualifier:	Not reported	
Organization:	Not reported	
Owner Contact:	Not reported	
Responsible Party:	DON KOTT/JIM MILLER	
RP Address:	212 S. AVALON BLVD.	
Program:	LUST	
Lat/Long:	33.8351671 / -1	
Local Agency Staff:	Not reported	
Beneficial Use:	Not reported	
Priority:	Not reported	
Cleanup Fund Id:	Not reported	
Suspended:	Not reported	
Assigned Name:	Not reported	
Summary:	PAINTS SITE ACROSS STREET (DOWNGRADIENT). MIGHT HAVE AN UPGRDIENT SOURCE (ARCO STA. I-457); 1/15/00 QTRLY MON RPT; 7/15/00 QTRLY MONITORING RPT; 10/15/00 QTRLY GW MONITORING RPT.; 1/15/01 QTRLY MON RPT	

Map ID
Direction
Distance
Elevation

MAP FINDINGS

Site

Database(s)

EDR ID Number
EPA ID Number

F35
SSE
< 1/8
0.081 mi.
426 ft.

ED GALLAGHER
640 E 213TH ST
CARSON, CA 90745

Site 3 of 4 in cluster F

LOS ANGELES CO. HMS

S102056681
N/A

Relative:
Higher

LOS ANGELES CO. HMS:

Actual:
18 ft.

Region: LA
Permit Category: T
Facility Id: 017211-023210
Facility Type: 1
Facility Status: Removed
Area: 22
Permit Number: 000150850
Permit Status: Removed

F36
SSE
< 1/8
0.081 mi.
426 ft.

ALLSTAR INN
640-644 213TH ST E
CARSON, CA

Site 4 of 4 in cluster F

RGA LUST

S114570380
N/A

Relative:
Higher

RGA LUST:

Actual:
18 ft.

1998 ALLSTAR INN 640-644 213TH ST E
1997 ALLSTAR INN 640-644 213TH ST E

D37
SSE
< 1/8
0.082 mi.
432 ft.

ARCO AM/PM
21313 AVALON BLVD
CARSON, CA 90745

Site 15 of 29 in cluster D

UST

U003938124
N/A

Relative:
Higher

UST:

Actual:
17 ft.

Facility ID: LACoFA0003966
Permitting Agency: Los Angeles County Fire Department
Latitude: 33.83506
Longitude: -118.26402

Facility ID: 457
Permitting Agency: LOS ANGELES COUNTY
Latitude: 33.8363838
Longitude: -118.2627565

D38
SSE
< 1/8
0.082 mi.
432 ft.

ARCO GAS STATION
21313 S AVALON BLVD
CARSON, CA 90479

Site 16 of 29 in cluster D

SWEEPS UST
CA FID UST
LOS ANGELES CO. HMS

S101582924
N/A

Relative:
Higher

SWEEPS UST:

Actual:
17 ft.

Status: Active
Comp Number: 457
Number: 1
Board Of Equalization: 44-007447
Referral Date: 09-11-89
Action Date: 09-11-89
Created Date: 06-30-89

Map ID
Direction
Distance
Elevation

MAP FINDINGS

Site

Database(s)

EDR ID Number
EPA ID Number

ARCO GAS STATION (Continued)

S101582924

Owner Tank Id: Not reported
SWRCB Tank Id: 19-000-000457-000001
Tank Status: A
Capacity: 10000
Active Date: 09-11-89
Tank Use: M.V. FUEL
STG: P
Content: LEADED
Number Of Tanks: 3

Status: Active
Comp Number: 457
Number: 1
Board Of Equalization: 44-007447
Referral Date: 09-11-89
Action Date: 09-11-89
Created Date: 06-30-89
Owner Tank Id: Not reported
SWRCB Tank Id: 19-000-000457-000002
Tank Status: A
Capacity: 12000
Active Date: 08-24-89
Tank Use: M.V. FUEL
STG: P
Content: REG UNLEADED
Number Of Tanks: Not reported

Status: Active
Comp Number: 457
Number: 1
Board Of Equalization: 44-007447
Referral Date: 09-11-89
Action Date: 09-11-89
Created Date: 06-30-89
Owner Tank Id: Not reported
SWRCB Tank Id: 19-000-000457-000003
Tank Status: A
Capacity: 10000
Active Date: 09-11-89
Tank Use: M.V. FUEL
STG: P
Content: REG UNLEADED
Number Of Tanks: Not reported

CA FID UST:

Facility ID: 19001875
Regulated By: UTNKA
Regulated ID: 00026860
Cortese Code: Not reported
SIC Code: Not reported
Facility Phone: 8180000000
Mail To: Not reported
Mailing Address: 17315 STUDEBAKER RD
Mailing Address 2: Not reported
Mailing City,St,Zip: CARSON 90479
Contact: Not reported
Contact Phone: Not reported

Map ID
Direction
Distance
Elevation

MAP FINDINGS

Site

Database(s)

EDR ID Number
EPA ID Number

ARCO GAS STATION (Continued)

S101582924

DUNs Number: Not reported
NPDES Number: Not reported
EPA ID: Not reported
Comments: Not reported
Status: Active

LOS ANGELES CO. HMS:

Region: LA
Permit Category: T
Facility Id: 000455-037078
Facility Type: 0
Facility Status: Closed
Area: 22
Permit Number: 000337747
Permit Status: Closed

D39
SSE
< 1/8
0.082 mi.
432 ft.

ARCO #6129
21313 AVALON BLVD
CARSON, CA

RGA LUST **S114574643**
N/A

Site 17 of 29 in cluster D

Relative:
Higher
Actual:
17 ft.

RGA LUST:
1996 ARCO #6129 21313 AVALON BLVD
1995 ARCO #6129 21313 AVALON BLVD

D40
SSE
< 1/8
0.082 mi.
432 ft.

CARLOS GUTIERREZ
21313 S AVALON
CARSON, CA 90745

HIST UST **S113031518**
N/A

Site 18 of 29 in cluster D

Relative:
Higher
Actual:
17 ft.

HIST UST:
File Number: 000264F8
URL: <http://geotracker.waterboards.ca.gov/ustpdfs/pdf/000264F8.pdf>
Region: Not reported
Facility ID: Not reported
Facility Type: Not reported
Other Type: Not reported
Contact Name: Not reported
Telephone: Not reported
Owner Name: Not reported
Owner Address: Not reported
Owner City,St,Zip: Not reported
Total Tanks: Not reported

Tank Num: Not reported
Container Num: Not reported
Year Installed: Not reported
Tank Capacity: Not reported
Tank Used for: Not reported
Type of Fuel: Not reported
Container Construction Thickness: Not reported
Leak Detection: Not reported

Map ID
Direction
Distance
Elevation

MAP FINDINGS

Site

Database(s)

EDR ID Number
EPA ID Number

CARLOS GUTIERREZ (Continued)

S113031518

[Click here for Geo Tracker PDF:](#)

D41
SSE
< 1/8
0.082 mi.
432 ft.

ARCO PRODUCTS CO
21313 AVALON BLVD
CARSON, CA 90745

LOS ANGELES CO. HMS

S104535953
N/A

Site 19 of 29 in cluster D

Relative:
Higher
Actual:
17 ft.

LOS ANGELES CO. HMS:

Region: LA
Permit Category: I
Facility Id: 000455-I00457
Facility Type: 01
Facility Status: Closed
Area: 22
Permit Number: 000004419
Permit Status: Closed

D42
SSE
< 1/8
0.082 mi.
432 ft.

ARCO #6169
21313 AVALON BLVD
CARSON, CA

RGA LUST

S114574710
N/A

Site 20 of 29 in cluster D

Relative:
Higher
Actual:
17 ft.

RGA LUST:

1994 ARCO #6169 21313 AVALON BLVD

D43
SSE
< 1/8
0.082 mi.
432 ft.

ARCO #6129
21313 AVALON BLVD S
CARSON, CA

RGA LUST

S114574641
N/A

Site 21 of 29 in cluster D

Relative:
Higher
Actual:
17 ft.

RGA LUST:

2012	ARCO #6129	21313 AVALON BLVD S
2011	ARCO #6129	21313 AVALON BLVD S
2010	ARCO #6129	21313 AVALON BLVD S
2009	ARCO #6129	21313 AVALON BLVD S
2008	ARCO #6129	21313 AVALON BLVD S
2007	ARCO #6129	21313 AVALON BLVD S
2006	ARCO #6129	21313 AVALON BLVD S
2005	ARCO #6129	21313 AVALON BLVD S
2003	ARCO #6129	21313 AVALON BLVD S
2002	ARCO #6129	21313 AVALON BLVD S
2001	ARCO #6129	21313 AVALON BLVD S
2000	ARCO #6129	21313 AVALON BLVD S
1998	ARCO #6129	21313 AVALON BLVD S
1997	ARCO #6129	21313 AVALON BLVD S

Map ID
Direction
Distance
Elevation

MAP FINDINGS

Site

Database(s)

EDR ID Number
EPA ID Number

D44
SSE
< 1/8
0.082 mi.
432 ft.
ARCO #6129
21313 AVALON BLVD S
CARSON, CA 90745
Site 22 of 29 in cluster D

LUST **S102424309**
N/A

Relative:
Higher

Actual:
17 ft.

LUST:

Lead Agency: LOS ANGELES RWQCB (REGION 4)
Case Type: LUST Cleanup Site
Geo Track: http://geotracker.waterboards.ca.gov/profile_report.asp?global_id=T0603702712
Global Id: T0603702712
Latitude: 33.8351551
Longitude: -118.2639351
Status: Completed - Case Closed
Status Date: 07/03/2015
Case Worker: JW
RB Case Number: I-00457
Local Agency: LOS ANGELES COUNTY
File Location: Regional Board
Local Case Number: Not reported
Potential Media Affect: Aquifer used for drinking water supply
Potential Contaminants of Concern: Gasoline
Site History: Not reported

LUST:

Global Id: T0603702712
Contact Type: Regional Board Caseworker
Contact Name: JIMMIE WOO
Organization Name: LOS ANGELES RWQCB (REGION 4)
Address: 320 WEST 4TH STREET, SUITE 200
City: LOS ANGELES
Email: jwoo@waterboards.ca.gov
Phone Number: 2135766600

Global Id: T0603702712
Contact Type: Local Agency Caseworker
Contact Name: JOHN AWUJO
Organization Name: LOS ANGELES COUNTY
Address: 900 S FREMONT AVE
City: ALHAMBRA
Email: jawujo@dpw.lacounty.gov
Phone Number: 6264583507

LUST:

Global Id: T0603702712
Action Type: Other
Date: 08/05/1988
Action: Leak Reported

Global Id: T0603702712
Action Type: RESPONSE
Date: 04/15/2006
Action: Monitoring Report - Quarterly

Global Id: T0603702712
Action Type: RESPONSE
Date: 04/15/2006
Action: Soil and Water Investigation Report

Map ID
Direction
Distance
Elevation

MAP FINDINGS

Site

Database(s)

EDR ID Number
EPA ID Number

ARCO #6129 (Continued)

S102424309

Global Id: T0603702712
Action Type: RESPONSE
Date: 10/15/2005
Action: Soil and Water Investigation Report

Global Id: T0603702712
Action Type: RESPONSE
Date: 10/15/2005
Action: Monitoring Report - Quarterly

Global Id: T0603702712
Action Type: RESPONSE
Date: 07/15/2005
Action: Monitoring Report - Quarterly

Global Id: T0603702712
Action Type: RESPONSE
Date: 07/15/2005
Action: Soil and Water Investigation Report

Global Id: T0603702712
Action Type: RESPONSE
Date: 07/15/2006
Action: Monitoring Report - Quarterly

Global Id: T0603702712
Action Type: RESPONSE
Date: 07/15/2006
Action: Soil and Water Investigation Report

Global Id: T0603702712
Action Type: RESPONSE
Date: 07/15/2012
Action: Conceptual Site Model

Global Id: T0603702712
Action Type: RESPONSE
Date: 07/15/2012
Action: Monitoring Report - Semi-Annually

Global Id: T0603702712
Action Type: ENFORCEMENT
Date: 06/24/2003
Action: Site Visit / Inspection / Sampling

Global Id: T0603702712
Action Type: ENFORCEMENT
Date: 06/30/2008
Action: Staff Letter

Global Id: T0603702712
Action Type: RESPONSE
Date: 01/15/2006
Action: Monitoring Report - Quarterly

Global Id: T0603702712
Action Type: RESPONSE

Map ID
Direction
Distance
Elevation

MAP FINDINGS

Site

Database(s)

EDR ID Number
EPA ID Number

ARCO #6129 (Continued)

S102424309

Date:	01/15/2006
Action:	Soil and Water Investigation Report
Global Id:	T0603702712
Action Type:	RESPONSE
Date:	04/15/2007
Action:	Monitoring Report - Quarterly
Global Id:	T0603702712
Action Type:	RESPONSE
Date:	04/15/2007
Action:	Soil and Water Investigation Report
Global Id:	T0603702712
Action Type:	RESPONSE
Date:	01/15/2007
Action:	Monitoring Report - Quarterly
Global Id:	T0603702712
Action Type:	RESPONSE
Date:	01/15/2007
Action:	Soil and Water Investigation Report
Global Id:	T0603702712
Action Type:	RESPONSE
Date:	10/15/2006
Action:	Monitoring Report - Quarterly
Global Id:	T0603702712
Action Type:	RESPONSE
Date:	10/15/2006
Action:	Soil and Water Investigation Report
Global Id:	T0603702712
Action Type:	RESPONSE
Date:	07/15/2007
Action:	Sensitive Receptor Survey Report
Global Id:	T0603702712
Action Type:	RESPONSE
Date:	07/15/2007
Action:	Soil and Water Investigation Report
Global Id:	T0603702712
Action Type:	RESPONSE
Date:	07/15/2007
Action:	Monitoring Report - Quarterly
Global Id:	T0603702712
Action Type:	RESPONSE
Date:	01/15/2013
Action:	Conceptual Site Model
Global Id:	T0603702712
Action Type:	RESPONSE
Date:	07/15/2013
Action:	Conceptual Site Model

Map ID
Direction
Distance
Elevation

MAP FINDINGS

Site

Database(s)

EDR ID Number
EPA ID Number

ARCO #6129 (Continued)

S102424309

Global Id:	T0603702712
Action Type:	ENFORCEMENT
Date:	06/15/2009
Action:	Staff Letter
Global Id:	T0603702712
Action Type:	ENFORCEMENT
Date:	10/26/2009
Action:	Site Visit / Inspection / Sampling
Global Id:	T0603702712
Action Type:	RESPONSE
Date:	01/15/2009
Action:	Conceptual Site Model
Global Id:	T0603702712
Action Type:	RESPONSE
Date:	10/15/2008
Action:	Conceptual Site Model
Global Id:	T0603702712
Action Type:	RESPONSE
Date:	07/15/2008
Action:	Monitoring Report - Quarterly
Global Id:	T0603702712
Action Type:	RESPONSE
Date:	07/15/2008
Action:	Conceptual Site Model
Global Id:	T0603702712
Action Type:	RESPONSE
Date:	04/15/2009
Action:	Monitoring Report - Quarterly
Global Id:	T0603702712
Action Type:	RESPONSE
Date:	07/15/2009
Action:	Monitoring Report - Semi-Annually
Global Id:	T0603702712
Action Type:	RESPONSE
Date:	04/15/2009
Action:	Conceptual Site Model
Global Id:	T0603702712
Action Type:	RESPONSE
Date:	10/15/2007
Action:	Conceptual Site Model
Global Id:	T0603702712
Action Type:	RESPONSE
Date:	04/15/2008
Action:	Monitoring Report - Quarterly
Global Id:	T0603702712
Action Type:	RESPONSE

Map ID
Direction
Distance
Elevation

MAP FINDINGS

Site

Database(s)

EDR ID Number
EPA ID Number

ARCO #6129 (Continued)

S102424309

Date:	04/15/2008
Action:	Conceptual Site Model
Global Id:	T0603702712
Action Type:	RESPONSE
Date:	01/15/2005
Action:	Soil and Water Investigation Report
Global Id:	T0603702712
Action Type:	RESPONSE
Date:	01/15/2008
Action:	Monitoring Report - Quarterly
Global Id:	T0603702712
Action Type:	RESPONSE
Date:	10/15/2004
Action:	Monitoring Report - Quarterly
Global Id:	T0603702712
Action Type:	RESPONSE
Date:	01/15/2014
Action:	Conceptual Site Model
Global Id:	T0603702712
Action Type:	ENFORCEMENT
Date:	04/07/2011
Action:	Petition Submitted for Review
Global Id:	T0603702712
Action Type:	ENFORCEMENT
Date:	09/30/2011
Action:	Staff Letter
Global Id:	T0603702712
Action Type:	RESPONSE
Date:	07/15/2009
Action:	Conceptual Site Model
Global Id:	T0603702712
Action Type:	RESPONSE
Date:	10/15/2009
Action:	Conceptual Site Model
Global Id:	T0603702712
Action Type:	RESPONSE
Date:	01/15/2004
Action:	Monitoring Report - Quarterly
Global Id:	T0603702712
Action Type:	RESPONSE
Date:	10/15/2007
Action:	Monitoring Report - Quarterly
Global Id:	T0603702712
Action Type:	RESPONSE
Date:	01/15/2008
Action:	Conceptual Site Model

Map ID
Direction
Distance
Elevation

MAP FINDINGS

Site

Database(s)

EDR ID Number
EPA ID Number

ARCO #6129 (Continued)

S102424309

Global Id:	T0603702712
Action Type:	REMEDIATION
Date:	10/01/1989
Action:	Excavation
Global Id:	T0603702712
Action Type:	REMEDIATION
Date:	12/31/2002
Action:	Soil Vapor Extraction (SVE)
Global Id:	T0603702712
Action Type:	ENFORCEMENT
Date:	12/03/2014
Action:	Notification - Preclosure
Global Id:	T0603702712
Action Type:	ENFORCEMENT
Date:	07/03/2015
Action:	Closure/No Further Action Letter
Global Id:	T0603702712
Action Type:	RESPONSE
Date:	01/15/2009
Action:	Monitoring Report - Quarterly
Global Id:	T0603702712
Action Type:	RESPONSE
Date:	07/15/2010
Action:	Conceptual Site Model
Global Id:	T0603702712
Action Type:	RESPONSE
Date:	07/15/2014
Action:	Conceptual Site Model
Global Id:	T0603702712
Action Type:	REMEDIATION
Date:	01/01/2003
Action:	Excavation
Global Id:	T0603702712
Action Type:	RESPONSE
Date:	01/15/2003
Action:	Soil and Water Investigation Report
Global Id:	T0603702712
Action Type:	RESPONSE
Date:	07/15/2002
Action:	Sensitive Receptor Survey Report
Global Id:	T0603702712
Action Type:	RESPONSE
Date:	01/15/2003
Action:	Monitoring Report - Quarterly
Global Id:	T0603702712
Action Type:	RESPONSE

Map ID
Direction
Distance
Elevation

MAP FINDINGS

Site

Database(s)

EDR ID Number
EPA ID Number

ARCO #6129 (Continued)

S102424309

Date: 04/15/2003
Action: Soil and Water Investigation Report

Global Id: T0603702712
Action Type: RESPONSE
Date: 04/15/2003
Action: Monitoring Report - Quarterly

Global Id: T0603702712
Action Type: RESPONSE
Date: 04/15/2003
Action: Soil and Water Investigation Report

Global Id: T0603702712
Action Type: Other
Date: 08/05/1988
Action: Leak Discovery

Global Id: T0603702712
Action Type: RESPONSE
Date: 07/15/2003
Action: Soil and Water Investigation Report

Global Id: T0603702712
Action Type: RESPONSE
Date: 07/15/2003
Action: Monitoring Report - Quarterly

Global Id: T0603702712
Action Type: RESPONSE
Date: 10/15/2003
Action: Monitoring Report - Quarterly

Global Id: T0603702712
Action Type: RESPONSE
Date: 10/15/2003
Action: Soil and Water Investigation Report

Global Id: T0603702712
Action Type: RESPONSE
Date: 04/15/2004
Action: Soil and Water Investigation Report

Global Id: T0603702712
Action Type: RESPONSE
Date: 01/15/2011
Action: Monitoring Report - Semi-Annually

Global Id: T0603702712
Action Type: RESPONSE
Date: 01/15/2011
Action: Conceptual Site Model

Global Id: T0603702712
Action Type: ENFORCEMENT
Date: 10/15/2003
Action: Staff Letter

Map ID
Direction
Distance
Elevation

MAP FINDINGS

Site

Database(s)

EDR ID Number
EPA ID Number

ARCO #6129 (Continued)

S102424309

Global Id: T0603702712
Action Type: RESPONSE
Date: 01/15/2004
Action: Soil and Water Investigation Report

Global Id: T0603702712
Action Type: RESPONSE
Date: 01/15/2005
Action: Monitoring Report - Quarterly

Global Id: T0603702712
Action Type: RESPONSE
Date: 10/15/2004
Action: Soil and Water Investigation Report

Global Id: T0603702712
Action Type: RESPONSE
Date: 07/15/2004
Action: Soil and Water Investigation Report

Global Id: T0603702712
Action Type: RESPONSE
Date: 04/15/2011
Action: Conceptual Site Model

Global Id: T0603702712
Action Type: RESPONSE
Date: 10/15/2011
Action: Conceptual Site Model

Global Id: T0603702712
Action Type: ENFORCEMENT
Date: 03/20/2003
Action: Staff Letter

Global Id: T0603702712
Action Type: ENFORCEMENT
Date: 06/18/2008
Action: Site Visit / Inspection / Sampling

Global Id: T0603702712
Action Type: Other
Date: 08/05/1988
Action: Leak Stopped

Global Id: T0603702712
Action Type: RESPONSE
Date: 04/15/2005
Action: Monitoring Report - Quarterly

Global Id: T0603702712
Action Type: RESPONSE
Date: 04/15/2005
Action: Soil and Water Investigation Report

Global Id: T0603702712
Action Type: RESPONSE

Map ID
Direction
Distance
Elevation

MAP FINDINGS

Site

Database(s)

EDR ID Number
EPA ID Number

ARCO #6129 (Continued)

S102424309

Date: 04/15/2004
Action: Monitoring Report - Quarterly

Global Id: T0603702712
Action Type: RESPONSE
Date: 07/15/2004
Action: Monitoring Report - Quarterly

Global Id: T0603702712
Action Type: RESPONSE
Date: 07/15/2010
Action: Monitoring Report - Semi-Annually

Global Id: T0603702712
Action Type: RESPONSE
Date: 04/15/2011
Action: Monitoring Report - Semi-Annually

LUST:

Global Id: T0603702712
Status: Completed - Case Closed
Status Date: 07/03/2015

Global Id: T0603702712
Status: Open - Case Begin Date
Status Date: 08/05/1988

Global Id: T0603702712
Status: Open - Eligible for Closure
Status Date: 03/03/2015

Global Id: T0603702712
Status: Open - Remediation
Status Date: 01/11/2002

Global Id: T0603702712
Status: Open - Site Assessment
Status Date: 10/04/1989

Global Id: T0603702712
Status: Open - Site Assessment
Status Date: 03/15/1990

Global Id: T0603702712
Status: Open - Site Assessment
Status Date: 01/11/2002

LUST REG 4:

Region: 4
Regional Board: 04
County: Los Angeles
Facility Id: I-00457
Status: Remediation Plan
Substance: Gasoline
Substance Quantity: Not reported

Map ID
Direction
Distance
Elevation

MAP FINDINGS

Site

Database(s)

EDR ID Number
EPA ID Number

ARCO #6129 (Continued)

S102424309

Local Case No:	Not reported	
Case Type:	Groundwater	
Abatement Method Used at the Site:		OT
Global ID:	T0603702712	
W Global ID:	Not reported	
Staff:	MB	
Local Agency:	19000	
Cross Street:	213TH	
Enforcement Type:	DLSEL	
Date Leak Discovered:	8/5/1988	
Date Leak First Reported:		8/5/1988
Date Leak Record Entered:	Not reported	
Date Confirmation Began:	Not reported	
Date Leak Stopped:	8/5/1988	
Date Case Last Changed on Database:		10/15/2002
Date the Case was Closed:		Not reported
How Leak Discovered:	OM	
How Leak Stopped:	Not reported	
Cause of Leak:	Other Cause	
Leak Source:	Other Source	
Operator:	GANI, SUBIANTO	
Water System:	Not reported	
Well Name:	Not reported	
Approx. Dist To Production Well (ft):		1060.5561757933965294539094341
Source of Cleanup Funding:		Other Source
Preliminary Site Assessment Workplan Submitted:	10/4/1989	
Preliminary Site Assessment Began:	3/15/1990	
Pollution Characterization Began:	1/11/2002	
Remediation Plan Submitted:	1/11/2002	
Remedial Action Underway:		Not reported
Post Remedial Action Monitoring Began:		Not reported
Enforcement Action Date:		Not reported
Historical Max MTBE Date:		1/1/1965
Hist Max MTBE Conc in Groundwater:		10000
Hist Max MTBE Conc in Soil:		6.9
Significant Interim Remedial Action Taken:		Not reported
GW Qualifier:	Not reported	
Soil Qualifier:	=	
Organization:	Not reported	
Owner Contact:	Not reported	
Responsible Party:	RAY VOSE	
RP Address:	5882 BOLSA AVE., #200	
Program:	LUST	
Lat/Long:	33.8351551 / -1	
Local Agency Staff:	Not reported	
Beneficial Use:	Not reported	
Priority:	Not reported	
Cleanup Fund Id:	Not reported	
Suspended:	Not reported	
Assigned Name:	Not reported	
Summary:	GW PLUME MIGRATING OFFSITE, POSSIBLY IMPACTING DOWNGRAIENT SITES (FORMER OLD QUAKER PAINTS & FORMER ALL STAR INN).; 10/13/00 3RD QTR GW MON RPT 2000; 1/15/01 4TH QTR GW MON RPT 2000; 4/13/01 1ST QTR GW MON RPT 2001	

Map ID
Direction
Distance
Elevation

MAP FINDINGS

Site

Database(s)

EDR ID Number
EPA ID Number

D45
SSE
< 1/8
0.082 mi.
432 ft.

CARLOS GUTIERREZ
21313 AVALON BLVD
CARSON, CA 90745

Site 23 of 29 in cluster D

HIST UST U001565726
N/A

Relative:
Higher

Actual:
17 ft.

HIST UST:

File Number: Not reported
URL: Not reported
Region: STATE
Facility ID: 00000026860
Facility Type: Gas Station
Other Type: Not reported
Contact Name: Not reported
Telephone: 0000000000
Owner Name: ARCO PETROLEUM PRODUCTS CO.
Owner Address: 515 SOUTH FLOWER STREET
Owner City,St,Zip: LOS ANGELES, CA 90071
Total Tanks: 0005

Tank Num: 001
Container Num: 0000000001
Year Installed: 1971
Tank Capacity: 00006000
Tank Used for: PRODUCT
Type of Fuel: 06
Container Construction Thickness: 0000240
Leak Detection: Stock Inventor, 10

Tank Num: 002
Container Num: 0000000002
Year Installed: 1979
Tank Capacity: 00006000
Tank Used for: PRODUCT
Type of Fuel: 06
Container Construction Thickness: 0000240
Leak Detection: Stock Inventor, 10

Tank Num: 003
Container Num: 0000000003
Year Installed: 1979
Tank Capacity: 00009000
Tank Used for: PRODUCT
Type of Fuel: 06
Container Construction Thickness: 0000240
Leak Detection: Stock Inventor, 10

Tank Num: 004
Container Num: 0000000004
Year Installed: 1979
Tank Capacity: 00006000
Tank Used for: PRODUCT
Type of Fuel: 06
Container Construction Thickness: 0000240
Leak Detection: Stock Inventor, 10

Tank Num: 005
Container Num: 0000000005
Year Installed: Not reported

Map ID
Direction
Distance
Elevation

MAP FINDINGS

Site

Database(s)

EDR ID Number
EPA ID Number

CARLOS GUTIERREZ (Continued)

U001565726

Tank Capacity: 00000550
Tank Used for: PRODUCT
Type of Fuel: WASTE OIL
Container Construction Thickness: 0000093
Leak Detection: Stock Inventor

D46
SSE
< 1/8
0.082 mi.
432 ft.

ARCO AM/PM
21313 AVALON BLVD
CARSON, CA 90745

CERS HAZ WASTE
CERS TANKS
LOS ANGELES CO. HMS

S104535954
N/A

Site 24 of 29 in cluster D

Relative:
Higher

CERS HAZ WASTE:

Actual:
17 ft.

Site ID: 92968
CERS ID: 10263493
CERS Description: Hazardous Waste Generator

Violations:

Site ID: 92968
Site Name: ARCO AM/PM
Violation Date: 02-26-2015
Citation: 23 CCR 16 2638 - California Code of Regulations, Title 23, Chapter 16, Section(s) 2638

Violation Description: Failure to test leak detection equipment as required every 12 months (VPH, sensor, LLD, ATG, etc.) and/or submit monitoring system certification to the CUPA within 30 days of completion of the test
Returned to compliance on 07/07/2016.

Violation Notes:
Violation Division: Los Angeles County Department of Public Works
Violation Program: UST
Violation Source: CERS

Site ID: 92968
Site Name: ARCO AM/PM
Violation Date: 02-26-2015
Citation: HSC 6.7 25284.2 - California Health and Safety Code, Chapter 6.7, Section(s) 25284.2

Violation Description: Failure to test the spill bucket annually.
Returned to compliance on 07/07/2016.
Violation Notes:
Violation Division: Los Angeles County Department of Public Works
Violation Program: UST
Violation Source: CERS

Site ID: 92968
Site Name: ARCO AM/PM
Violation Date: 02-22-2018
Citation: 23 CCR 16 2632(d)(1)(c),2641(h),2711(a)(8) - California Code of Regulations, Title 23, Chapter 16, Section(s) 2632(d)(1)(c),2641(h),2711(a)(8)

Violation Description: Failure to submit or maintain a current facility plot plan.
Violation Notes: Not reported
Violation Division: Los Angeles County Department of Public Works
Violation Program: UST
Violation Source: CERS

Site ID: 92968
Site Name: ARCO AM/PM
Violation Date: 02-26-2015
Citation: 23 CCR 16 2715 - California Code of Regulations, Title 23, Chapter 16,

Map ID
Direction
Distance
Elevation

MAP FINDINGS

Site

Database(s)

EDR ID Number
EPA ID Number

ARCO AM/PM (Continued)

S104535954

Violation Description:	Section(s) 2715 The owner/operator has failed to comply with one or more of the following: to maintain a copy of the designated operator monthly inspections for the last 12 months and/or maintain a list of trained employees on-site or off-site at a readily available location, if approved by the CUPA.
Violation Notes:	Returned to compliance on 07/07/2016.
Violation Division:	Los Angeles County Department of Public Works
Violation Program:	UST
Violation Source:	CERS
Site ID:	92968
Site Name:	ARCO AM/PM
Violation Date:	02-26-2015
Citation:	HSC 6.7 25292.1(a) - California Health and Safety Code, Chapter 6.7, Section(s) 25292.1(a)
Violation Description:	Failure to operate the UST system to prevent spills and/or overfills.
Violation Notes:	Returned to compliance on 07/07/2016.
Violation Division:	Los Angeles County Department of Public Works
Violation Program:	UST
Violation Source:	CERS
Site ID:	92968
Site Name:	ARCO AM/PM
Violation Date:	02-26-2015
Citation:	23 CCR 16 2712(i) - California Code of Regulations, Title 23, Chapter 16, Section(s) 2712(i)
Violation Description:	Failure to maintain on site an approved monitoring plan.
Violation Notes:	Returned to compliance on 07/07/2016.
Violation Division:	Los Angeles County Department of Public Works
Violation Program:	UST
Violation Source:	CERS
Site ID:	92968
Site Name:	ARCO AM/PM
Violation Date:	02-26-2015
Citation:	23 CCR 16 2632, 2634, 2636, 2666 - California Code of Regulations, Title 23, Chapter 16, Section(s) 2632, 2634, 2636, 2666
Violation Description:	Failure of the leak detection equipment to have an audible and visual alarm as required.
Violation Notes:	Returned to compliance on 07/07/2016.
Violation Division:	Los Angeles County Department of Public Works
Violation Program:	UST
Violation Source:	CERS
Site ID:	92968
Site Name:	ARCO AM/PM
Violation Date:	02-24-2016
Citation:	23 CCR 16 2637(e) - California Code of Regulations, Title 23, Chapter 16, Section(s) 2637(e)
Violation Description:	Failure to submit a copy of the secondary containment test results to the CUPA within 30 days after the test.
Violation Notes:	Returned to compliance on 07/07/2016.
Violation Division:	Los Angeles County Department of Public Works
Violation Program:	UST
Violation Source:	CERS

Map ID
Direction
Distance
Elevation

MAP FINDINGS

Site

Database(s)

EDR ID Number
EPA ID Number

ARCO AM/PM (Continued)

S104535954

Site ID: 92968
Site Name: ARCO AM/PM
Violation Date: 02-22-2017
Citation: 23 CCR 16 2641(h) - California Code of Regulations, Title 23, Chapter 16, Section(s) 2641(h)
Violation Description: Failure to have an approved UST Response Plan.
Violation Notes: Returned to compliance on 02/28/2017.
Violation Division: Los Angeles County Department of Public Works
Violation Program: UST
Violation Source: CERS

Site ID: 92968
Site Name: ARCO AM/PM
Violation Date: 02-24-2016
Citation: HSC 6.7 25284 - California Health and Safety Code, Chapter 6.7, Section(s) 25284
Violation Description: Failure to obtain and maintain a valid operation permit from the CUPA.
Violation Notes: Returned to compliance on 07/07/2016.
Violation Division: Los Angeles County Department of Public Works
Violation Program: UST
Violation Source: CERS

Site ID: 92968
Site Name: ARCO AM/PM
Violation Date: 02-24-2016
Citation: 23 CCR 16 2712(b) - California Code of Regulations, Title 23, Chapter 16, Section(s) 2712(b)
Violation Description: Failure to maintain records of repairs, lining, and upgrades on site, or off site if approved by the CUPA, for the life of the underground storage tank and/or failure to maintain written monitoring and maintenance records on site, or off site if approved by the CUPA, for a period of 3 years, 6 1/2 years for cathodic protection, and 5 years for written performance claims pertaining to release detection systems and calibration and maintenance records for such systems.
Violation Notes: Returned to compliance on 07/07/2016.
Violation Division: Los Angeles County Department of Public Works
Violation Program: UST
Violation Source: CERS

Site ID: 92968
Site Name: ARCO AM/PM
Violation Date: 02-26-2015
Citation: 23 CCR 16 2712(b) - California Code of Regulations, Title 23, Chapter 16, Section(s) 2712(b)
Violation Description: Failure to maintain records of repairs, lining, and upgrades on site, or off site if approved by the CUPA, for the life of the underground storage tank and/or failure to maintain written monitoring and maintenance records on site, or off site if approved by the CUPA, for a period of 3 years, 6 1/2 years for cathodic protection, and 5 years for written performance claims pertaining to release detection systems and calibration and maintenance records for such systems.
Violation Notes: Returned to compliance on 07/07/2016.
Violation Division: Los Angeles County Department of Public Works
Violation Program: UST
Violation Source: CERS

Site ID: 92968

Map ID
Direction
Distance
Elevation

MAP FINDINGS

EDR ID Number
EPA ID Number

ARCO AM/PM (Continued)

S104535954

Site Name: ARCO AM/PM
Violation Date: 02-22-2017
Citation: 23 CCR 16 2637(e) - California Code of Regulations, Title 23, Chapter 16, Section(s) 2637(e)
Violation Description: Failure to submit a copy of the secondary containment test results to the CUPA within 30 days after the test.
Violation Notes: Returned to compliance on 02/28/2017.
Violation Division: Los Angeles County Department of Public Works
Violation Program: UST
Violation Source: CERS

Site ID: 92968
Site Name: ARCO AM/PM
Violation Date: 02-24-2016
Citation: 23 CCR 16 2712(f) - California Code of Regulations, Title 23, Chapter 16, Section(s) 2712(f)
Violation Description: Failure to implement the corrections specified in the inspection report within 30 calendar days of receiving an inspection report from either the local agency or the special inspector.
Violation Notes: Returned to compliance on 07/07/2016.
Violation Division: Los Angeles County Department of Public Works
Violation Program: UST
Violation Source: CERS

Site ID: 92968
Site Name: ARCO AM/PM
Violation Date: 02-26-2015
Citation: 23 CCR 16 2665 - California Code of Regulations, Title 23, Chapter 16, Section(s) 2665
Violation Description: Failure of the overfill prevention system to meet one of the following requirements: 1. Alert the transfer operator when the tank is 90 percent full by restricting the flow into the tank or triggering an audible and visual alarm; or 2. Restrict delivery of flow to the tank at least 30 minutes before the tank overfills, provided the restriction occurs when the tank is filled to no more than 95 percent of capacity; and activate an audible alarm at least five minutes before the tank overfills; or 3. Provide positive shut-off of flow to the tank when the tank is filled to no more than 95 percent of capacity; or 4. Provide positive shut-off of flow to the tank so that none of the fittings located on the top of the tank are exposed to product due to overfilling.
Violation Notes: Returned to compliance on 07/07/2016.
Violation Division: Los Angeles County Department of Public Works
Violation Program: UST
Violation Source: CERS

Site ID: 92968
Site Name: ARCO AM/PM
Violation Date: 02-22-2017
Citation: 23 CCR 16 2712(i) - California Code of Regulations, Title 23, Chapter 16, Section(s) 2712(i)
Violation Description: Failure to have a UST Response Plan available on site.
Violation Notes: Returned to compliance on 02/28/2017.
Violation Division: Los Angeles County Department of Public Works
Violation Program: UST
Violation Source: CERS

Map ID
Direction
Distance
Elevation

MAP FINDINGS

Site

Database(s)

EDR ID Number
EPA ID Number

ARCO AM/PM (Continued)

S104535954

Site ID: 92968
Site Name: ARCO AM/PM
Violation Date: 02-24-2016
Citation: 23 CCR 16 2712(b) - California Code of Regulations, Title 23, Chapter 16, Section(s) 2712(b)
Violation Description: Failure to maintain leak detection alarm logs and/or maintain records of appropriate follow-up actions
Violation Notes: Returned to compliance on 07/07/2016.
Violation Division: Los Angeles County Department of Public Works
Violation Program: UST
Violation Source: CERS

Site ID: 92968
Site Name: ARCO AM/PM
Violation Date: 02-26-2015
Citation: 23 CCR 16 2636(f) - California Code of Regulations, Title 23, Chapter 16, Section(s) 2636(f)
Violation Description: Failure to continuously monitor the interstitial space of the tank, piping and/or sumps sump such that the leak detection activates an audible/visual alarm when a leak is detected.
Violation Notes: Returned to compliance on 07/07/2016.
Violation Division: Los Angeles County Department of Public Works
Violation Program: UST
Violation Source: CERS

Site ID: 92968
Site Name: ARCO AM/PM
Violation Date: 02-26-2015
Citation: HSC 6.7 25299(a)(9) - California Health and Safety Code, Chapter 6.7, Section(s) 25299(a)(9)
Violation Description: Leak detection equipment disabled or tampered with in a manner that would prevent the monitoring system from detecting and/or alerting the owner/operator of a leak.
Violation Notes: Returned to compliance on 07/07/2016.
Violation Division: Los Angeles County Department of Public Works
Violation Program: UST
Violation Source: CERS

Site ID: 92968
Site Name: ARCO AM/PM
Violation Date: 02-26-2015
Citation: 23 CCR 16 2715(f)(2) - California Code of Regulations, Title 23, Chapter 16, Section(s) 2715(f)(2)
Violation Description: The owner/operator has failed to obtain approval from the CUPA for a training program at an unstaffed facility and/or implement the approved training program.
Violation Notes: Returned to compliance on 07/07/2016.
Violation Division: Los Angeles County Department of Public Works
Violation Program: UST
Violation Source: CERS

Site ID: 92968
Site Name: ARCO AM/PM
Violation Date: 02-26-2015
Citation: 23 CCR 16 2632, 2634, 2636, 2666 - California Code of Regulations, Title 23, Chapter 16, Section(s) 2632, 2634, 2636, 2666
Violation Description: Failure of the leak detection equipment to be properly programmed or

Map ID
Direction
Distance
Elevation

MAP FINDINGS

Site

Database(s)

EDR ID Number
EPA ID Number

ARCO AM/PM (Continued)

S104535954

properly operated.
Returned to compliance on 07/07/2016.
Los Angeles County Department of Public Works
Violation Notes: UST
Violation Division: CERS
Violation Program:
Violation Source:

Site ID: 92968
Site Name: ARCO AM/PM
Violation Date: 02-26-2015
Citation: HSC 6.7 25291 - California Health and Safety Code, Chapter 6.7, Section(s) 25291
Violation Description: Failure to maintain under-dispenser containment, sumps, and/or other secondary containment in good condition and/or free of debris/liquid.

Violation Notes: Returned to compliance on 07/07/2016.
Violation Division: Los Angeles County Department of Public Works
Violation Program: UST
Violation Source: CERS

Site ID: 92968
Site Name: ARCO AM/PM
Violation Date: 02-26-2015
Citation: 23 CCR 16 2712(f) - California Code of Regulations, Title 23, Chapter 16, Section(s) 2712(f)
Violation Description: Failure to implement the corrections specified in the inspection report within 30 calendar days of receiving an inspection report from either the local agency or the special inspector.

Violation Notes: Returned to compliance on 07/07/2016.
Violation Division: Los Angeles County Department of Public Works
Violation Program: UST
Violation Source: CERS

Site ID: 92968
Site Name: ARCO AM/PM
Violation Date: 02-26-2015
Citation: 23 CCR 16 2712(i) - California Code of Regulations, Title 23, Chapter 16, Section(s) 2712(i)
Violation Description: Failure to submit, obtain approval, or maintain a complete/accurate response plan.

Violation Notes: Returned to compliance on 07/07/2016.
Violation Division: Los Angeles County Department of Public Works
Violation Program: UST
Violation Source: CERS

Site ID: 92968
Site Name: ARCO AM/PM
Violation Date: 02-26-2015
Citation: 23 CCR 16 2636(f)(2) - California Code of Regulations, Title 23, Chapter 16, Section(s) 2636(f)(2)
Violation Description: Failure of the pressurized piping to meet one or more of the following requirements: monitored at least hourly with the capability of detecting a release of 3.0 gallons per hour, and will restrict the flow of product through the piping or trigger an alarm when a release occurs.

Violation Notes: Returned to compliance on 07/07/2016.
Violation Division: Los Angeles County Department of Public Works
Violation Program: UST
Violation Source: CERS

Map ID
Direction
Distance
Elevation

MAP FINDINGS

Site

Database(s)

EDR ID Number
EPA ID Number

ARCO AM/PM (Continued)

S104535954

Site ID: 92968
Site Name: ARCO AM/PM
Violation Date: 02-22-2017
Citation: 23 CCR 16 2638(d) - California Code of Regulations, Title 23, Chapter 16, Section(s) 2638(d)
Violation Description: Failure to submit the Annual Monitoring System Certification Form to the CUPA within 30 days of completion of the test.
Violation Notes: Returned to compliance on 02/28/2017.
Violation Division: Los Angeles County Department of Public Works
Violation Program: UST
Violation Source: CERS

Site ID: 92968
Site Name: ARCO AM/PM
Violation Date: 02-26-2015
Citation: 23 CCR 16 2715(f) - California Code of Regulations, Title 23, Chapter 16, Section(s) 2715(f)
Violation Description: Failure to comply with one or more of the following: provide training to facility employee(s) responsible for proper operation and maintenance every 12 months and/or train new employee(s) who are responsible for proper operation and maintenance within 30-days of hire and/or to have at least one employee present during operating hours that has been trained in the proper operation and maintenance of the UST system.
Violation Notes: Returned to compliance on 07/07/2016.
Violation Division: Los Angeles County Department of Public Works
Violation Program: UST
Violation Source: CERS

Site ID: 92968
Site Name: ARCO AM/PM
Violation Date: 06-09-2016
Citation: 22 CCR 12 66262.12 - California Code of Regulations, Title 22, Chapter 12, Section(s) 66262.12
Violation Description: Failure to obtain an Identification Number prior to treating, storing, disposing of, transporting or offering for transportation any hazardous waste.
Violation Notes: Returned to compliance on 12/18/2017. OBSERVATION: This facility does not have a valid EPA ID number to manage hazardous waste. A hazardous waste generator shall not treat, store, dispose of, transport or offer for transportation, hazardous waste without an active EPA ID number. EPA ID# CAL000225812/CAL000027115 is inactive. CORRECTIVE ACTION: Immediately obtain an active EPA ID number to manage hazardous waste and submit evidence to the CUPA by 07/9/16.
Violation Division: Los Angeles County Fire Department
Violation Program: HW
Violation Source: CERS

Site ID: 92968
Site Name: ARCO AM/PM
Violation Date: 02-26-2015
Citation: 23 CCR 16 2631(j) - California Code of Regulations, Title 23, Chapter 16, Section(s) 2631(j)
Violation Description: Failure to submit and maintain documentation regarding positive statement of compatibility for UST system components.
Violation Notes: Returned to compliance on 07/07/2016.
Violation Division: Los Angeles County Department of Public Works

Map ID
Direction
Distance
Elevation

MAP FINDINGS

Site

Database(s)

EDR ID Number
EPA ID Number

ARCO AM/PM (Continued)

S104535954

Violation Program: UST
Violation Source: CERS

Site ID: 92968
Site Name: ARCO AM/PM
Violation Date: 02-26-2015
Citation: HSC 6.7 25284 - California Health and Safety Code, Chapter 6.7, Section(s) 25284
Violation Description: Failure to obtain and maintain a valid operation permit from the CUPA.
Violation Notes: Returned to compliance on 07/07/2016.
Violation Division: Los Angeles County Department of Public Works
Violation Program: UST
Violation Source: CERS

Site ID: 92968
Site Name: ARCO AM/PM
Violation Date: 02-26-2015
Citation: 23 CCR 16 2712(b) - California Code of Regulations, Title 23, Chapter 16, Section(s) 2712(b)
Violation Description: Failure to maintain leak detection alarm logs and/or maintain records of appropriate follow-up actions
Violation Notes: Returned to compliance on 07/07/2016.
Violation Division: Los Angeles County Department of Public Works
Violation Program: UST
Violation Source: CERS

Site ID: 92968
Site Name: ARCO AM/PM
Violation Date: 02-26-2015
Citation: 23 CCR 16 2636(f)(1) - California Code of Regulations, Title 23, Chapter 16, Section(s) 2636(f)(1)
Violation Description: Failure of the double wall pressurized piping in the turbine sump to be continuously monitored with a system that activates an audible and visual alarm or restricts or stops flow at dispenser when a leak is detected.
Violation Notes: Returned to compliance on 07/07/2016.
Violation Division: Los Angeles County Department of Public Works
Violation Program: UST
Violation Source: CERS

Site ID: 92968
Site Name: ARCO AM/PM
Violation Date: 02-22-2018
Citation: HSC 6.7 25284(a)(3)(A)&(B) - California Health and Safety Code, Chapter 6.7, Section(s) 25284(a)(3)(A)&(B)
Violation Description: Failure to implement or maintain a written agreement between the UST owner and operator.
Violation Notes: Not reported
Violation Division: Los Angeles County Department of Public Works
Violation Program: UST
Violation Source: CERS

Site ID: 92968
Site Name: ARCO AM/PM
Violation Date: 02-24-2016
Citation: HSC 6.7 25286(a) - California Health and Safety Code, Chapter 6.7, Section(s) 25286(a)

Map ID
Direction
Distance
Elevation

MAP FINDINGS

Site

Database(s)

EDR ID Number
EPA ID Number

ARCO AM/PM (Continued)

S104535954

Violation Description: Failure to submit an complete and accurate application for a permit to operate an underground storage tank, or for renewal of the permit.
Violation Notes: Returned to compliance on 07/07/2016.
Violation Division: Los Angeles County Department of Public Works
Violation Program: UST
Violation Source: CERS

Site ID: 92968
Site Name: ARCO AM/PM
Violation Date: 02-26-2015
Citation: HSC 6.7 25286(a) - California Health and Safety Code, Chapter 6.7, Section(s) 25286(a)

Violation Description: Failure to submit an complete and accurate application for a permit to operate an underground storage tank, or for renewal of the permit.
Violation Notes: Returned to compliance on 07/07/2016.
Violation Division: Los Angeles County Department of Public Works
Violation Program: UST
Violation Source: CERS

Site ID: 92968
Site Name: ARCO AM/PM
Violation Date: 02-24-2016
Citation: 23 CCR 16 2632, 2634, 2636, 2666 - California Code of Regulations, Title 23, Chapter 16, Section(s) 2632, 2634, 2636, 2666

Violation Description: Failure of the leak detection equipment to be properly programmed or properly operated.
Violation Notes: Returned to compliance on 07/07/2016.
Violation Division: Los Angeles County Department of Public Works
Violation Program: UST
Violation Source: CERS

Site ID: 92968
Site Name: ARCO AM/PM
Violation Date: 02-26-2015
Citation: HSC 6.7 25299 - California Health and Safety Code, Chapter 6.7, Section(s) 25299

Violation Description: Failure to comply with one or more of the operating permit conditions.
Violation Notes: Returned to compliance on 07/07/2016.
Violation Division: Los Angeles County Department of Public Works
Violation Program: UST
Violation Source: CERS

Site ID: 92968
Site Name: ARCO AM/PM
Violation Date: 02-24-2016
Citation: 23 CCR 16 2638 - California Code of Regulations, Title 23, Chapter 16, Section(s) 2638

Violation Description: Failure to test leak detection equipment as required every 12 months (VPH, sensor, LLD, ATG, etc.) and/or submit monitoring system certification to the CUPA within 30 days of completion of the test
Violation Notes: Returned to compliance on 07/07/2016.
Violation Division: Los Angeles County Department of Public Works
Violation Program: UST
Violation Source: CERS

Site ID: 92968
Site Name: ARCO AM/PM

Map ID
Direction
Distance
Elevation

MAP FINDINGS

Site

Database(s)

EDR ID Number
EPA ID Number

ARCO AM/PM (Continued)

S104535954

Violation Date: 02-26-2015
Citation: 23 CCR 16 2636(f)(5) - California Code of Regulations, Title 23, Chapter 16, Section(s) 2636(f)(5)
Violation Description: Failure to maintain all product piping outside the dispenser to be fail-safe and shut down the pump when a leak is detected and the monitoring system shuts down the pump or flow restriction occurs when a leak is detected in the under dispenser containment.
Violation Notes: Returned to compliance on 07/07/2016.
Violation Division: Los Angeles County Department of Public Works
Violation Program: UST
Violation Source: CERS

Site ID: 92968
Site Name: ARCO AM/PM
Violation Date: 02-26-2015
Citation: 23 CCR 16 2711(a)(8) - California Code of Regulations, Title 23, Chapter 16, Section(s) 2711(a)(8)
Violation Description: Failure to submit, obtain approval, or maintain a complete/accurate plot plan.
Violation Notes: Returned to compliance on 07/07/2016.
Violation Division: Los Angeles County Department of Public Works
Violation Program: UST
Violation Source: CERS

Evaluation:
Eval General Type: Compliance Evaluation Inspection
Eval Date: 06-09-2016
Violations Found: Yes
Eval Type: Routine done by local agency
Eval Notes: Pradeep Abeyrathma - Shift leader, gave consent for the inspection.
Eval Division: Los Angeles County Fire Department
Eval Program: HW
Eval Source: CERS

Eval General Type: Compliance Evaluation Inspection
Eval Date: 12-16-2013
Violations Found: No
Eval Type: Routine done by local agency
Eval Notes: Not reported
Eval Division: Los Angeles County Fire Department
Eval Program: HW
Eval Source: CERS

Eval General Type: Compliance Evaluation Inspection
Eval Date: 12-16-2013
Violations Found: No
Eval Type: Routine done by local agency
Eval Notes: Routine inspection
Eval Division: Los Angeles County Fire Department
Eval Program: HMRRP
Eval Source: CERS

Eval General Type: Other/Unknown
Eval Date: 12-18-2017
Violations Found: No
Eval Type: Other, not routine, done by local agency
Eval Notes: Not reported

Map ID
Direction
Distance
Elevation

MAP FINDINGS

Site

Database(s)

EDR ID Number
EPA ID Number

ARCO AM/PM (Continued)

S104535954

Eval Division:	Los Angeles County Fire Department
Eval Program:	HW
Eval Source:	CERS
Eval General Type:	Compliance Evaluation Inspection
Eval Date:	02-22-2017
Violations Found:	Yes
Eval Type:	Routine done by local agency
Eval Notes:	AUD/VIS ALARM LIGHT BULB OUT.LIQD IN SPILL BUCKETS.PREVIOUS CTLS/SB ,989 REPORTS SUBMTTD >30DAYS.RESPNSE PLAN IN CERS-MISSING SIGNATURE.
Eval Division:	Los Angeles County Department of Public Works
Eval Program:	UST
Eval Source:	CERS
Eval General Type:	Compliance Evaluation Inspection
Eval Date:	02-22-2018
Violations Found:	Yes
Eval Type:	Routine done by local agency
Eval Notes:	OWNER/OPERATOR AGREEEMENT, PLOT PLAN ERRORS.
Eval Division:	Los Angeles County Department of Public Works
Eval Program:	UST
Eval Source:	CERS
Eval General Type:	Compliance Evaluation Inspection
Eval Date:	02-24-2016
Violations Found:	Yes
Eval Type:	Routine done by local agency
Eval Notes:	NON-CPMPLIANCE WITH EXISTING NOVC,OWNERSHIP CHANGE SINCE 2013.SENSOR TAMPERING,SB989 AND CTLS RESULTS NOT SUBMITTED,CERS ERRORS
Eval Division:	Los Angeles County Department of Public Works
Eval Program:	UST
Eval Source:	CERS
Eval General Type:	Compliance Evaluation Inspection
Eval Date:	12-16-2013
Violations Found:	No
Eval Type:	Routine done by local agency
Eval Notes:	Not reported
Eval Division:	Los Angeles County Fire Department
Eval Program:	HMRRP
Eval Source:	CERS
Eval General Type:	Compliance Evaluation Inspection
Eval Date:	02-26-2015
Violations Found:	Yes
Eval Type:	Routine done by local agency
Eval Notes:	CHNG OF OWNER SINCE 2013.CTLS EXPRD 022015.UNSIGNED OSDO ON SITE.NO CERS DOCS UPLOADED.123014 DO INSP'NS SHOWS L6(87M FILL) BYPASSED
Eval Division:	Los Angeles County Department of Public Works
Eval Program:	UST
Eval Source:	CERS
Eval General Type:	Compliance Evaluation Inspection
Eval Date:	06-09-2016
Violations Found:	No
Eval Type:	Routine done by local agency
Eval Notes:	Pradeep Abeyrathma - Shift leader, gave consent for the inspection.

Map ID
Direction
Distance
Elevation

MAP FINDINGS

Site

Database(s)

EDR ID Number
EPA ID Number

ARCO AM/PM (Continued)

S104535954

Eval Division: Los Angeles County Fire Department
Eval Program: HMRRP
Eval Source: CERS

Eval General Type: Compliance Evaluation Inspection
Eval Date: 12-16-2013
Violations Found: No
Eval Type: Routine done by local agency
Eval Notes: Routine inspection
Eval Division: Los Angeles County Fire Department
Eval Program: HW
Eval Source: CERS

Coordinates:
Site ID: 92968
Facility Name: ARCO AM/PM
Env Int Type Code: HWG
Program ID: 10263493
Coord Name: Not reported
Ref Point Type Desc: Center of a facility or station.
Latitude: 33.835060
Longitude: -118.264020

Affiliation:
Affiliation Type Desc: CUPA District
Entity Name: Los Angeles County Fire
Entity Title: Not reported
Affiliation Address: 5825 Rickenbacker Road
Affiliation City: Commerce
Affiliation State: CA
Affiliation Country: Not reported
Affiliation Zip: 90040-3027
Affiliation Phone: (323) 890-4045

Affiliation Type Desc: Document Preparer
Entity Name: Environmental Contractor
Entity Title: Not reported
Affiliation Address: Not reported
Affiliation City: Not reported
Affiliation State: Not reported
Affiliation Country: Not reported
Affiliation Zip: Not reported
Affiliation Phone: Not reported

Affiliation Type Desc: Facility Mailing Address
Entity Name: Mailing Address
Entity Title: Not reported
Affiliation Address: 18662 MAC ARTHUR BLVD. SUITE 200
Affiliation City: IRVINE
Affiliation State: CA
Affiliation Country: Not reported
Affiliation Zip: 91612
Affiliation Phone: Not reported

Affiliation Type Desc: Identification Signer
Entity Name: Krishna Kupumbatti

Map ID
Direction
Distance
Elevation

MAP FINDINGS

Site

Database(s)

EDR ID Number
EPA ID Number

ARCO AM/PM (Continued)

S104535954

Entity Title:	Owner Operator
Affiliation Address:	Not reported
Affiliation City:	Not reported
Affiliation State:	Not reported
Affiliation Country:	Not reported
Affiliation Zip:	Not reported
Affiliation Phone:	Not reported
Affiliation Type Desc:	Local Agency Caseworker
Entity Name:	JOHN AWUJO - LOS ANGELES COUNTY
Entity Title:	Not reported
Affiliation Address:	900 S FREMONT AVE
Affiliation City:	ALHAMBRA
Affiliation State:	CA
Affiliation Country:	Not reported
Affiliation Zip:	Not reported
Affiliation Phone:	6264583507
Affiliation Type Desc:	Operator
Entity Name:	KRISHNA KUPUMBATTI
Entity Title:	Not reported
Affiliation Address:	Not reported
Affiliation City:	Not reported
Affiliation State:	Not reported
Affiliation Country:	Not reported
Affiliation Zip:	Not reported
Affiliation Phone:	(310) 835-1980
Affiliation Type Desc:	UST Tank Owner
Entity Name:	Stratzen Inc
Entity Title:	Not reported
Affiliation Address:	18662 MAC ARTHUR BLVD. SUITE 200
Affiliation City:	IRVINE
Affiliation State:	CA
Affiliation Country:	United States
Affiliation Zip:	92612
Affiliation Phone:	(949) 798-9229
Affiliation Type Desc:	Environmental Contact
Entity Name:	Zee Allahdadi
Entity Title:	Not reported
Affiliation Address:	150 S. Glenoaks #9200
Affiliation City:	Burbank
Affiliation State:	CA
Affiliation Country:	Not reported
Affiliation Zip:	91502
Affiliation Phone:	Not reported
Affiliation Type Desc:	Legal Owner
Entity Name:	STRATZEN, INC.
Entity Title:	Not reported
Affiliation Address:	18662 MAC ARTHUR BLVD. SUITE 200
Affiliation City:	IRVINE
Affiliation State:	CA
Affiliation Country:	United States
Affiliation Zip:	91612
Affiliation Phone:	(949) 798-9229

Map ID
Direction
Distance
Elevation

MAP FINDINGS

Site

Database(s)

EDR ID Number
EPA ID Number

ARCO AM/PM (Continued)

S104535954

Affiliation Type Desc: Property Owner
Entity Name: KRISHNA KUPUMBATTI
Entity Title: Not reported
Affiliation Address: 18662 MAC ARTHUR BLVD. SUITE 200
Affiliation City: IRVINE
Affiliation State: CA
Affiliation Country: United States
Affiliation Zip: 91612
Affiliation Phone: (310) 847-5826

Affiliation Type Desc: UST Permit Applicant
Entity Name: Krishna Kupumbati
Entity Title: Owner / Operator
Affiliation Address: Not reported
Affiliation City: Not reported
Affiliation State: Not reported
Affiliation Country: Not reported
Affiliation Zip: Not reported
Affiliation Phone: (949) 798-9229

Affiliation Type Desc: UST Property Owner Name
Entity Name: STRATZEN INC
Entity Title: Not reported
Affiliation Address: 18662 MAC ARTHUR BLVD. SUITE 200
Affiliation City: IRVINE
Affiliation State: CA
Affiliation Country: United States
Affiliation Zip: 92612
Affiliation Phone: (949) 798-9229

Affiliation Type Desc: Parent Corporation
Entity Name: Stratzen Inc
Entity Title: Not reported
Affiliation Address: Not reported
Affiliation City: Not reported
Affiliation State: Not reported
Affiliation Country: Not reported
Affiliation Zip: Not reported
Affiliation Phone: Not reported

Affiliation Type Desc: Regional Board Caseworker
Entity Name: JIMMIE WOO - LOS ANGELES RWQCB (REGION 4)
Entity Title: Not reported
Affiliation Address: 320 WEST 4TH STREET, SUITE 200
Affiliation City: LOS ANGELES
Affiliation State: CA
Affiliation Country: Not reported
Affiliation Zip: Not reported
Affiliation Phone: 2135766600

Affiliation Type Desc: UST Tank Operator
Entity Name: KRISHNA KUPUMBATI
Entity Title: Not reported
Affiliation Address: 21313 S AVALON BOULEVARD
Affiliation City: CARSON
Affiliation State: Not reported
Affiliation Country: UNITED STATES

Map ID
Direction
Distance
Elevation

MAP FINDINGS

Site

Database(s)

EDR ID Number
EPA ID Number

ARCO AM/PM (Continued)

S104535954

Affiliation Zip: 90745
Affiliation Phone: (949) 798-9229

CERS TANKS:

Facility Name: ARCO AM/PM
Site ID: 92968
CERS ID: 10263493
CERS Description: Underground Storage Tank

Violations:

Site ID: 92968
Site Name: ARCO AM/PM
Violation Date: 02-26-2015
Citation: 23 CCR 16 2638 - California Code of Regulations, Title 23, Chapter 16, Section(s) 2638

Violation Description: Failure to test leak detection equipment as required every 12 months (VPH, sensor, LLD, ATG, etc.) and/or submit monitoring system certification to the CUPA within 30 days of completion of the test
Violation Notes: Returned to compliance on 07/07/2016.

Violation Division: Los Angeles County Department of Public Works
Violation Program: UST
Violation Source: CERS

Site ID: 92968
Site Name: ARCO AM/PM
Violation Date: 02-26-2015
Citation: HSC 6.7 25284.2 - California Health and Safety Code, Chapter 6.7, Section(s) 25284.2

Violation Description: Failure to test the spill bucket annually.
Violation Notes: Returned to compliance on 07/07/2016.
Violation Division: Los Angeles County Department of Public Works
Violation Program: UST
Violation Source: CERS

Site ID: 92968
Site Name: ARCO AM/PM
Violation Date: 02-22-2018
Citation: 23 CCR 16 2632(d)(1)(c),2641(h),2711(a)(8) - California Code of Regulations, Title 23, Chapter 16, Section(s) 2632(d)(1)(c),2641(h),2711(a)(8)

Violation Description: Failure to submit or maintain a current facility plot plan.
Violation Notes: Not reported
Violation Division: Los Angeles County Department of Public Works
Violation Program: UST
Violation Source: CERS

Site ID: 92968
Site Name: ARCO AM/PM
Violation Date: 02-26-2015
Citation: 23 CCR 16 2715 - California Code of Regulations, Title 23, Chapter 16, Section(s) 2715

Violation Description: The owner/operator has failed to comply with one or more of the following: to maintain a copy of the designated operator monthly inspections for the last 12 months and/or maintain a list of trained employees on-site or off-site at a readily available location, if approved by the CUPA.

Map ID
Direction
Distance
Elevation

MAP FINDINGS

Site

Database(s)

EDR ID Number
EPA ID Number

ARCO AM/PM (Continued)

S104535954

Violation Notes: Returned to compliance on 07/07/2016.
Violation Division: Los Angeles County Department of Public Works
Violation Program: UST
Violation Source: CERS

Site ID: 92968
Site Name: ARCO AM/PM
Violation Date: 02-26-2015
Citation: HSC 6.7 25292.1(a) - California Health and Safety Code, Chapter 6.7, Section(s) 25292.1(a)
Violation Description: Failure to operate the UST system to prevent spills and/or overfills.
Violation Notes: Returned to compliance on 07/07/2016.
Violation Division: Los Angeles County Department of Public Works
Violation Program: UST
Violation Source: CERS

Site ID: 92968
Site Name: ARCO AM/PM
Violation Date: 02-26-2015
Citation: 23 CCR 16 2712(i) - California Code of Regulations, Title 23, Chapter 16, Section(s) 2712(i)
Violation Description: Failure to maintain on site an approved monitoring plan.
Violation Notes: Returned to compliance on 07/07/2016.
Violation Division: Los Angeles County Department of Public Works
Violation Program: UST
Violation Source: CERS

Site ID: 92968
Site Name: ARCO AM/PM
Violation Date: 02-26-2015
Citation: 23 CCR 16 2632, 2634, 2636, 2666 - California Code of Regulations, Title 23, Chapter 16, Section(s) 2632, 2634, 2636, 2666
Violation Description: Failure of the leak detection equipment to have an audible and visual alarm as required.
Violation Notes: Returned to compliance on 07/07/2016.
Violation Division: Los Angeles County Department of Public Works
Violation Program: UST
Violation Source: CERS

Site ID: 92968
Site Name: ARCO AM/PM
Violation Date: 02-24-2016
Citation: 23 CCR 16 2637(e) - California Code of Regulations, Title 23, Chapter 16, Section(s) 2637(e)
Violation Description: Failure to submit a copy of the secondary containment test results to the CUPA within 30 days after the test.
Violation Notes: Returned to compliance on 07/07/2016.
Violation Division: Los Angeles County Department of Public Works
Violation Program: UST
Violation Source: CERS

Site ID: 92968
Site Name: ARCO AM/PM
Violation Date: 02-22-2017
Citation: 23 CCR 16 2641(h) - California Code of Regulations, Title 23, Chapter 16, Section(s) 2641(h)
Violation Description: Failure to have an approved UST Response Plan.

Map ID
Direction
Distance
Elevation

MAP FINDINGS

Site

Database(s)

EDR ID Number
EPA ID Number

ARCO AM/PM (Continued)

S104535954

Violation Notes: Returned to compliance on 02/28/2017.
Violation Division: Los Angeles County Department of Public Works
Violation Program: UST
Violation Source: CERS

Site ID: 92968
Site Name: ARCO AM/PM
Violation Date: 02-24-2016
Citation: HSC 6.7 25284 - California Health and Safety Code, Chapter 6.7, Section(s) 25284
Violation Description: Failure to obtain and maintain a valid operation permit from the CUPA.
Violation Notes: Returned to compliance on 07/07/2016.
Violation Division: Los Angeles County Department of Public Works
Violation Program: UST
Violation Source: CERS

Site ID: 92968
Site Name: ARCO AM/PM
Violation Date: 02-24-2016
Citation: 23 CCR 16 2712(b) - California Code of Regulations, Title 23, Chapter 16, Section(s) 2712(b)
Violation Description: Failure to maintain records of repairs, lining, and upgrades on site, or off site if approved by the CUPA, for the life of the underground storage tank and/or failure to maintain written monitoring and maintenance records on site, or off site if approved by the CUPA, for a period of 3 years, 6 1/2 years for cathodic protection, and 5 years for written performance claims pertaining to release detection systems and calibration and maintenance records for such systems.

Violation Notes: Returned to compliance on 07/07/2016.
Violation Division: Los Angeles County Department of Public Works
Violation Program: UST
Violation Source: CERS

Site ID: 92968
Site Name: ARCO AM/PM
Violation Date: 02-26-2015
Citation: 23 CCR 16 2712(b) - California Code of Regulations, Title 23, Chapter 16, Section(s) 2712(b)
Violation Description: Failure to maintain records of repairs, lining, and upgrades on site, or off site if approved by the CUPA, for the life of the underground storage tank and/or failure to maintain written monitoring and maintenance records on site, or off site if approved by the CUPA, for a period of 3 years, 6 1/2 years for cathodic protection, and 5 years for written performance claims pertaining to release detection systems and calibration and maintenance records for such systems.

Violation Notes: Returned to compliance on 07/07/2016.
Violation Division: Los Angeles County Department of Public Works
Violation Program: UST
Violation Source: CERS

Site ID: 92968
Site Name: ARCO AM/PM
Violation Date: 02-22-2017
Citation: 23 CCR 16 2637(e) - California Code of Regulations, Title 23, Chapter 16, Section(s) 2637(e)
Violation Description: Failure to submit a copy of the secondary containment test results to the CUPA within 30 days after the test.

Map ID
Direction
Distance
Elevation

MAP FINDINGS

Site

Database(s)

EDR ID Number
EPA ID Number

ARCO AM/PM (Continued)

S104535954

Violation Notes: Returned to compliance on 02/28/2017.
Violation Division: Los Angeles County Department of Public Works
Violation Program: UST
Violation Source: CERS

Site ID: 92968
Site Name: ARCO AM/PM
Violation Date: 02-24-2016
Citation: 23 CCR 16 2712(f) - California Code of Regulations, Title 23, Chapter 16, Section(s) 2712(f)
Violation Description: Failure to implement the corrections specified in the inspection report within 30 calendar days of receiving an inspection report from either the local agency or the special inspector.

Violation Notes: Returned to compliance on 07/07/2016.
Violation Division: Los Angeles County Department of Public Works
Violation Program: UST
Violation Source: CERS

Site ID: 92968
Site Name: ARCO AM/PM
Violation Date: 02-26-2015
Citation: 23 CCR 16 2665 - California Code of Regulations, Title 23, Chapter 16, Section(s) 2665
Violation Description: Failure of the overfill prevention system to meet one of the following requirements: 1. Alert the transfer operator when the tank is 90 percent full by restricting the flow into the tank or triggering an audible and visual alarm; or 2. Restrict delivery of flow to the tank at least 30 minutes before the tank overfills, provided the restriction occurs when the tank is filled to no more than 95 percent of capacity; and activate an audible alarm at least five minutes before the tank overfills; or 3. Provide positive shut-off of flow to the tank when the tank is filled to no more than 95 percent of capacity; or 4. Provide positive shut-off of flow to the tank so that none of the fittings located on the top of the tank are exposed to product due to overfilling.

Violation Notes: Returned to compliance on 07/07/2016.
Violation Division: Los Angeles County Department of Public Works
Violation Program: UST
Violation Source: CERS

Site ID: 92968
Site Name: ARCO AM/PM
Violation Date: 02-22-2017
Citation: 23 CCR 16 2712(i) - California Code of Regulations, Title 23, Chapter 16, Section(s) 2712(i)
Violation Description: Failure to have a UST Response Plan available on site.

Violation Notes: Returned to compliance on 02/28/2017.
Violation Division: Los Angeles County Department of Public Works
Violation Program: UST
Violation Source: CERS

Site ID: 92968
Site Name: ARCO AM/PM
Violation Date: 02-24-2016
Citation: 23 CCR 16 2712(b) - California Code of Regulations, Title 23, Chapter 16, Section(s) 2712(b)
Violation Description: Failure to maintain leak detection alarm logs and/or maintain records

Map ID
Direction
Distance
Elevation

MAP FINDINGS

Site

Database(s)

EDR ID Number
EPA ID Number

ARCO AM/PM (Continued)

S104535954

of appropriate follow-up actions
Returned to compliance on 07/07/2016.
Los Angeles County Department of Public Works
Violation Notes: UST
Violation Division: CERS
Violation Program:
Violation Source:

Site ID: 92968
Site Name: ARCO AM/PM
Violation Date: 02-26-2015
Citation: 23 CCR 16 2636(f) - California Code of Regulations, Title 23, Chapter 16, Section(s) 2636(f)
Violation Description: Failure to continuously monitor the interstitial space of the tank, piping and/or sumps sump such that the leak detection activates an audible/visual alarm when a leak is detected.

Violation Notes: Returned to compliance on 07/07/2016.
Violation Division: Los Angeles County Department of Public Works
Violation Program: UST
Violation Source: CERS

Site ID: 92968
Site Name: ARCO AM/PM
Violation Date: 02-26-2015
Citation: HSC 6.7 25299(a)(9) - California Health and Safety Code, Chapter 6.7, Section(s) 25299(a)(9)
Violation Description: Leak detection equipment disabled or tampered with in a manner that would prevent the monitoring system from detecting and/or alerting the owner/operator of a leak.

Violation Notes: Returned to compliance on 07/07/2016.
Violation Division: Los Angeles County Department of Public Works
Violation Program: UST
Violation Source: CERS

Site ID: 92968
Site Name: ARCO AM/PM
Violation Date: 02-26-2015
Citation: 23 CCR 16 2715(f)(2) - California Code of Regulations, Title 23, Chapter 16, Section(s) 2715(f)(2)
Violation Description: The owner/operator has failed to obtain approval from the CUPA for a training program at an unstaffed facility and/or implement the approved training program.

Violation Notes: Returned to compliance on 07/07/2016.
Violation Division: Los Angeles County Department of Public Works
Violation Program: UST
Violation Source: CERS

Site ID: 92968
Site Name: ARCO AM/PM
Violation Date: 02-26-2015
Citation: 23 CCR 16 2632, 2634, 2636, 2666 - California Code of Regulations, Title 23, Chapter 16, Section(s) 2632, 2634, 2636, 2666
Violation Description: Failure of the leak detection equipment to be properly programmed or properly operated.

Violation Notes: Returned to compliance on 07/07/2016.
Violation Division: Los Angeles County Department of Public Works
Violation Program: UST
Violation Source: CERS

Map ID
Direction
Distance
Elevation

MAP FINDINGS

Site

Database(s)

EDR ID Number
EPA ID Number

ARCO AM/PM (Continued)

S104535954

Site ID: 92968
Site Name: ARCO AM/PM
Violation Date: 02-26-2015
Citation: HSC 6.7 25291 - California Health and Safety Code, Chapter 6.7, Section(s) 25291
Violation Description: Failure to maintain under-dispenser containment, sumps, and/or other secondary containment in good condition and/or free of debris/liquid.
Violation Notes: Returned to compliance on 07/07/2016.
Violation Division: Los Angeles County Department of Public Works
Violation Program: UST
Violation Source: CERS

Site ID: 92968
Site Name: ARCO AM/PM
Violation Date: 02-26-2015
Citation: 23 CCR 16 2712(f) - California Code of Regulations, Title 23, Chapter 16, Section(s) 2712(f)
Violation Description: Failure to implement the corrections specified in the inspection report within 30 calendar days of receiving an inspection report from either the local agency or the special inspector.
Violation Notes: Returned to compliance on 07/07/2016.
Violation Division: Los Angeles County Department of Public Works
Violation Program: UST
Violation Source: CERS

Site ID: 92968
Site Name: ARCO AM/PM
Violation Date: 02-26-2015
Citation: 23 CCR 16 2712(i) - California Code of Regulations, Title 23, Chapter 16, Section(s) 2712(i)
Violation Description: Failure to submit, obtain approval, or maintain a complete/accurate response plan.
Violation Notes: Returned to compliance on 07/07/2016.
Violation Division: Los Angeles County Department of Public Works
Violation Program: UST
Violation Source: CERS

Site ID: 92968
Site Name: ARCO AM/PM
Violation Date: 02-26-2015
Citation: 23 CCR 16 2636(f)(2) - California Code of Regulations, Title 23, Chapter 16, Section(s) 2636(f)(2)
Violation Description: Failure of the pressurized piping to meet one or more of the following requirements: monitored at least hourly with the capability of detecting a release of 3.0 gallons per hour, and will restrict the flow of product through the piping or trigger an alarm when a release occurs.
Violation Notes: Returned to compliance on 07/07/2016.
Violation Division: Los Angeles County Department of Public Works
Violation Program: UST
Violation Source: CERS

Site ID: 92968
Site Name: ARCO AM/PM
Violation Date: 02-22-2017
Citation: 23 CCR 16 2638(d) - California Code of Regulations, Title 23, Chapter 16, Section(s) 2638(d)

Map ID
Direction
Distance
Elevation

MAP FINDINGS

Site

Database(s)

EDR ID Number
EPA ID Number

ARCO AM/PM (Continued)

S104535954

Violation Description: Failure to submit the Annual Monitoring System Certification Form to the CUPA within 30 days of completion of the test.

Violation Notes: Returned to compliance on 02/28/2017.

Violation Division: Los Angeles County Department of Public Works

Violation Program: UST

Violation Source: CERS

Site ID: 92968

Site Name: ARCO AM/PM

Violation Date: 02-26-2015

Citation: 23 CCR 16 2715(f) - California Code of Regulations, Title 23, Chapter 16, Section(s) 2715(f)

Violation Description: Failure to comply with one or more of the following: provide training to facility employee(s) responsible for proper operation and maintenance every 12 months and/or train new employee(s) who are responsible for proper operation and maintenance within 30-days of hire and/or to have at least one employee present during operating hours that has been trained in the proper operation and maintenance of the UST system.

Violation Notes: Returned to compliance on 07/07/2016.

Violation Division: Los Angeles County Department of Public Works

Violation Program: UST

Violation Source: CERS

Site ID: 92968

Site Name: ARCO AM/PM

Violation Date: 06-09-2016

Citation: 22 CCR 12 66262.12 - California Code of Regulations, Title 22, Chapter 12, Section(s) 66262.12

Violation Description: Failure to obtain an Identification Number prior to treating, storing, disposing of, transporting or offering for transportation any hazardous waste.

Violation Notes: Returned to compliance on 12/18/2017. OBSERVATION: This facility does not have a valid EPA ID number to manage hazardous waste. A hazardous waste generator shall not treat, store, dispose of, transport or offer for transportation, hazardous waste without an active EPA ID number. EPA ID# CAL000225812/CAL000027115 is inactive. CORRECTIVE ACTION: Immediately obtain an active EPA ID number to manage hazardous waste and submit evidence to the CUPA by 07/9/16.

Violation Division: Los Angeles County Fire Department

Violation Program: HW

Violation Source: CERS

Site ID: 92968

Site Name: ARCO AM/PM

Violation Date: 02-26-2015

Citation: 23 CCR 16 2631(j) - California Code of Regulations, Title 23, Chapter 16, Section(s) 2631(j)

Violation Description: Failure to submit and maintain documentation regarding positive statement of compatibility for UST system components.

Violation Notes: Returned to compliance on 07/07/2016.

Violation Division: Los Angeles County Department of Public Works

Violation Program: UST

Violation Source: CERS

Site ID: 92968

Site Name: ARCO AM/PM

Map ID
Direction
Distance
Elevation

MAP FINDINGS

Site

Database(s)

EDR ID Number
EPA ID Number

ARCO AM/PM (Continued)

S104535954

Violation Date: 02-26-2015
Citation: HSC 6.7 25284 - California Health and Safety Code, Chapter 6.7, Section(s) 25284
Violation Description: Failure to obtain and maintain a valid operation permit from the CUPA.
Violation Notes: Returned to compliance on 07/07/2016.
Violation Division: Los Angeles County Department of Public Works
Violation Program: UST
Violation Source: CERS

Site ID: 92968
Site Name: ARCO AM/PM
Violation Date: 02-26-2015
Citation: 23 CCR 16 2712(b) - California Code of Regulations, Title 23, Chapter 16, Section(s) 2712(b)
Violation Description: Failure to maintain leak detection alarm logs and/or maintain records of appropriate follow-up actions
Violation Notes: Returned to compliance on 07/07/2016.
Violation Division: Los Angeles County Department of Public Works
Violation Program: UST
Violation Source: CERS

Site ID: 92968
Site Name: ARCO AM/PM
Violation Date: 02-26-2015
Citation: 23 CCR 16 2636(f)(1) - California Code of Regulations, Title 23, Chapter 16, Section(s) 2636(f)(1)
Violation Description: Failure of the double wall pressurized piping in the turbine sump to be continuously monitored with a system that activates an audible and visual alarm or restricts or stops flow at dispenser when a leak is detected.
Violation Notes: Returned to compliance on 07/07/2016.
Violation Division: Los Angeles County Department of Public Works
Violation Program: UST
Violation Source: CERS

Site ID: 92968
Site Name: ARCO AM/PM
Violation Date: 02-22-2018
Citation: HSC 6.7 25284(a)(3)(A)&(B) - California Health and Safety Code, Chapter 6.7, Section(s) 25284(a)(3)(A)&(B)
Violation Description: Failure to implement or maintain a written agreement between the UST owner and operator.
Violation Notes: Not reported
Violation Division: Los Angeles County Department of Public Works
Violation Program: UST
Violation Source: CERS

Site ID: 92968
Site Name: ARCO AM/PM
Violation Date: 02-24-2016
Citation: HSC 6.7 25286(a) - California Health and Safety Code, Chapter 6.7, Section(s) 25286(a)
Violation Description: Failure to submit an complete and accurate application for a permit to operate an underground storage tank, or for renewal of the permit.
Violation Notes: Returned to compliance on 07/07/2016.
Violation Division: Los Angeles County Department of Public Works
Violation Program: UST

Map ID
Direction
Distance
Elevation

MAP FINDINGS

Site

Database(s)

EDR ID Number
EPA ID Number

ARCO AM/PM (Continued)

S104535954

Violation Source: CERS

Site ID: 92968
Site Name: ARCO AM/PM
Violation Date: 02-26-2015
Citation: HSC 6.7 25286(a) - California Health and Safety Code, Chapter 6.7, Section(s) 25286(a)
Violation Description: Failure to submit an complete and accurate application for a permit to operate an underground storage tank, or for renewal of the permit.
Violation Notes: Returned to compliance on 07/07/2016.
Violation Division: Los Angeles County Department of Public Works
Violation Program: UST
Violation Source: CERS

Site ID: 92968
Site Name: ARCO AM/PM
Violation Date: 02-24-2016
Citation: 23 CCR 16 2632, 2634, 2636, 2666 - California Code of Regulations, Title 23, Chapter 16, Section(s) 2632, 2634, 2636, 2666
Violation Description: Failure of the leak detection equipment to be properly programmed or properly operated.
Violation Notes: Returned to compliance on 07/07/2016.
Violation Division: Los Angeles County Department of Public Works
Violation Program: UST
Violation Source: CERS

Site ID: 92968
Site Name: ARCO AM/PM
Violation Date: 02-26-2015
Citation: HSC 6.7 25299 - California Health and Safety Code, Chapter 6.7, Section(s) 25299
Violation Description: Failure to comply with one or more of the operating permit conditions.
Violation Notes: Returned to compliance on 07/07/2016.
Violation Division: Los Angeles County Department of Public Works
Violation Program: UST
Violation Source: CERS

Site ID: 92968
Site Name: ARCO AM/PM
Violation Date: 02-24-2016
Citation: 23 CCR 16 2638 - California Code of Regulations, Title 23, Chapter 16, Section(s) 2638
Violation Description: Failure to test leak detection equipment as required every 12 months (VPH, sensor, LLD, ATG, etc.) and/or submit monitoring system certification to the CUPA within 30 days of completion of the test
Violation Notes: Returned to compliance on 07/07/2016.
Violation Division: Los Angeles County Department of Public Works
Violation Program: UST
Violation Source: CERS

Site ID: 92968
Site Name: ARCO AM/PM
Violation Date: 02-26-2015
Citation: 23 CCR 16 2636(f)(5) - California Code of Regulations, Title 23, Chapter 16, Section(s) 2636(f)(5)
Violation Description: Failure to maintain all product piping outside the dispenser to be fail-safe and shut down the pump when a leak is detected and the

Map ID
Direction
Distance
Elevation

MAP FINDINGS

Site

Database(s)

EDR ID Number
EPA ID Number

ARCO AM/PM (Continued)

S104535954

Violation Notes: monitoring system shuts down the pump or flow restriction occurs when
a leak is detected in the under dispenser containment.
Violation Division: Returned to compliance on 07/07/2016.
Violation Program: Los Angeles County Department of Public Works
Violation Source: UST
CERS

Site ID: 92968
Site Name: ARCO AM/PM
Violation Date: 02-26-2015
Citation: 23 CCR 16 2711(a)(8) - California Code of Regulations, Title 23,
Chapter 16, Section(s) 2711(a)(8)
Violation Description: Failure to submit, obtain approval, or maintain a complete/accurate
plot plan.

Violation Notes: Returned to compliance on 07/07/2016.
Violation Division: Los Angeles County Department of Public Works
Violation Program: UST
Violation Source: CERS

Evaluation:
Eval General Type: Compliance Evaluation Inspection
Eval Date: 06-09-2016
Violations Found: Yes
Eval Type: Routine done by local agency
Eval Notes: Pradeep Abeyrathma - Shift leader, gave consent for the inspection.
Eval Division: Los Angeles County Fire Department
Eval Program: HW
Eval Source: CERS

Eval General Type: Compliance Evaluation Inspection
Eval Date: 12-16-2013
Violations Found: No
Eval Type: Routine done by local agency
Eval Notes: Not reported
Eval Division: Los Angeles County Fire Department
Eval Program: HW
Eval Source: CERS

Eval General Type: Compliance Evaluation Inspection
Eval Date: 12-16-2013
Violations Found: No
Eval Type: Routine done by local agency
Eval Notes: Routine inspection
Eval Division: Los Angeles County Fire Department
Eval Program: HMRRP
Eval Source: CERS

Eval General Type: Other/Unknown
Eval Date: 12-18-2017
Violations Found: No
Eval Type: Other, not routine, done by local agency
Eval Notes: Not reported
Eval Division: Los Angeles County Fire Department
Eval Program: HW
Eval Source: CERS

Eval General Type: Compliance Evaluation Inspection

Map ID
Direction
Distance
Elevation

MAP FINDINGS

Site

Database(s)

EDR ID Number
EPA ID Number

ARCO AM/PM (Continued)

S104535954

Eval Date: 02-22-2017
Violations Found: Yes
Eval Type: Routine done by local agency
Eval Notes: AUD/VIS ALARM LIGHT BULB OUT.LIQD IN SPILL BUCKETS.PREVIOUS CTLS/SB ,989 REPORTS SUBMTTD >30DAYS.RESPNSE PLAN IN CERS-MISSING SIGNATURE.
Eval Division: Los Angeles County Department of Public Works
Eval Program: UST
Eval Source: CERS

Eval General Type: Compliance Evaluation Inspection
Eval Date: 02-22-2018
Violations Found: Yes
Eval Type: Routine done by local agency
Eval Notes: OWNER/OPERATOR AGREEEMENT, PLOT PLAN ERRORS.
Eval Division: Los Angeles County Department of Public Works
Eval Program: UST
Eval Source: CERS

Eval General Type: Compliance Evaluation Inspection
Eval Date: 02-24-2016
Violations Found: Yes
Eval Type: Routine done by local agency
Eval Notes: NON-CPMPLIANCE WITH EXISTING NOVC,OWNERSHIP CHANGE SINCE 2013.SENSOR TAMPERING,SB989 AND CTLS RESULTS NOT SUBMITTED,CERS ERRORS
Eval Division: Los Angeles County Department of Public Works
Eval Program: UST
Eval Source: CERS

Eval General Type: Compliance Evaluation Inspection
Eval Date: 12-16-2013
Violations Found: No
Eval Type: Routine done by local agency
Eval Notes: Not reported
Eval Division: Los Angeles County Fire Department
Eval Program: HMRRP
Eval Source: CERS

Eval General Type: Compliance Evaluation Inspection
Eval Date: 02-26-2015
Violations Found: Yes
Eval Type: Routine done by local agency
Eval Notes: CHNG OF OWNER SINCE 2013.CTLS EXPRD 022015.UNSIGNED OSD0 ON SITE.NO CERS DOCS UPLOADED.123014 DO INSP'NS SHOWS L6(87M FILL) BYPASSED
Eval Division: Los Angeles County Department of Public Works
Eval Program: UST
Eval Source: CERS

Eval General Type: Compliance Evaluation Inspection
Eval Date: 06-09-2016
Violations Found: No
Eval Type: Routine done by local agency
Eval Notes: Pradeep Abeyrathma - Shift leader, gave consent for the inspection.
Eval Division: Los Angeles County Fire Department
Eval Program: HMRRP
Eval Source: CERS

Eval General Type: Compliance Evaluation Inspection

Map ID
Direction
Distance
Elevation

MAP FINDINGS

Site

Database(s)

EDR ID Number
EPA ID Number

ARCO AM/PM (Continued)

S104535954

Eval Date: 12-16-2013
Violations Found: No
Eval Type: Routine done by local agency
Eval Notes: Routine inspection
Eval Division: Los Angeles County Fire Department
Eval Program: HW
Eval Source: CERS

Coordinates:
Site ID: 92968
Facility Name: ARCO AM/PM
Env Int Type Code: HWG
Program ID: 10263493
Coord Name: Not reported
Ref Point Type Desc: Center of a facility or station.
Latitude: 33.835060
Longitude: -118.264020

Affiliation:
Affiliation Type Desc: CUPA District
Entity Name: Los Angeles County Fire
Entity Title: Not reported
Affiliation Address: 5825 Rickenbacker Road
Affiliation City: Commerce
Affiliation State: CA
Affiliation Country: Not reported
Affiliation Zip: 90040-3027
Affiliation Phone: (323) 890-4045

Affiliation Type Desc: Document Preparer
Entity Name: Environmental Contractor
Entity Title: Not reported
Affiliation Address: Not reported
Affiliation City: Not reported
Affiliation State: Not reported
Affiliation Country: Not reported
Affiliation Zip: Not reported
Affiliation Phone: Not reported

Affiliation Type Desc: Facility Mailing Address
Entity Name: Mailing Address
Entity Title: Not reported
Affiliation Address: 18662 MAC ARTHUR BLVD. SUITE 200
Affiliation City: IRVINE
Affiliation State: CA
Affiliation Country: Not reported
Affiliation Zip: 91612
Affiliation Phone: Not reported

Affiliation Type Desc: Identification Signer
Entity Name: Krishna Kupumbatti
Entity Title: Owner Operator
Affiliation Address: Not reported
Affiliation City: Not reported
Affiliation State: Not reported
Affiliation Country: Not reported

Map ID
Direction
Distance
Elevation

MAP FINDINGS

Site

Database(s)

EDR ID Number
EPA ID Number

ARCO AM/PM (Continued)

S104535954

Affiliation Zip:	Not reported
Affiliation Phone:	Not reported
Affiliation Type Desc:	Local Agency Caseworker
Entity Name:	JOHN AWUJO - LOS ANGELES COUNTY
Entity Title:	Not reported
Affiliation Address:	900 S FREMONT AVE
Affiliation City:	ALHAMBRA
Affiliation State:	CA
Affiliation Country:	Not reported
Affiliation Zip:	Not reported
Affiliation Phone:	6264583507
Affiliation Type Desc:	Operator
Entity Name:	KRISHNA KUPUMBATTI
Entity Title:	Not reported
Affiliation Address:	Not reported
Affiliation City:	Not reported
Affiliation State:	Not reported
Affiliation Country:	Not reported
Affiliation Zip:	Not reported
Affiliation Phone:	(310) 835-1980
Affiliation Type Desc:	UST Tank Owner
Entity Name:	Stratzen Inc
Entity Title:	Not reported
Affiliation Address:	18662 MAC ARTHUR BLVD. SUITE 200
Affiliation City:	IRVINE
Affiliation State:	CA
Affiliation Country:	United States
Affiliation Zip:	92612
Affiliation Phone:	(949) 798-9229
Affiliation Type Desc:	Environmental Contact
Entity Name:	Zee Allahdadi
Entity Title:	Not reported
Affiliation Address:	150 S. Glenoaks #9200
Affiliation City:	Burbank
Affiliation State:	CA
Affiliation Country:	Not reported
Affiliation Zip:	91502
Affiliation Phone:	Not reported
Affiliation Type Desc:	Legal Owner
Entity Name:	STRATZEN, INC.
Entity Title:	Not reported
Affiliation Address:	18662 MAC ARTHUR BLVD. SUITE 200
Affiliation City:	IRVINE
Affiliation State:	CA
Affiliation Country:	United States
Affiliation Zip:	91612
Affiliation Phone:	(949) 798-9229
Affiliation Type Desc:	Property Owner
Entity Name:	KRISHNA KUPUMBATTI
Entity Title:	Not reported
Affiliation Address:	18662 MAC ARTHUR BLVD. SUITE 200

Map ID
Direction
Distance
Elevation

MAP FINDINGS

Site

Database(s)

EDR ID Number
EPA ID Number

ARCO AM/PM (Continued)

S104535954

Affiliation City: IRVINE
Affiliation State: CA
Affiliation Country: United States
Affiliation Zip: 91612
Affiliation Phone: (310) 847-5826

Affiliation Type Desc: UST Permit Applicant
Entity Name: Krishna Kupumbati
Entity Title: Owner / Operator
Affiliation Address: Not reported
Affiliation City: Not reported
Affiliation State: Not reported
Affiliation Country: Not reported
Affiliation Zip: Not reported
Affiliation Phone: (949) 798-9229

Affiliation Type Desc: UST Property Owner Name
Entity Name: STRATZEN INC
Entity Title: Not reported
Affiliation Address: 18662 MAC ARTHUR BLVD. SUITE 200
Affiliation City: IRVINE
Affiliation State: CA
Affiliation Country: United States
Affiliation Zip: 92612
Affiliation Phone: (949) 798-9229

Affiliation Type Desc: Parent Corporation
Entity Name: Stratzen Inc
Entity Title: Not reported
Affiliation Address: Not reported
Affiliation City: Not reported
Affiliation State: Not reported
Affiliation Country: Not reported
Affiliation Zip: Not reported
Affiliation Phone: Not reported

Affiliation Type Desc: Regional Board Caseworker
Entity Name: JIMMIE WOO - LOS ANGELES RWQCB (REGION 4)
Entity Title: Not reported
Affiliation Address: 320 WEST 4TH STREET, SUITE 200
Affiliation City: LOS ANGELES
Affiliation State: CA
Affiliation Country: Not reported
Affiliation Zip: Not reported
Affiliation Phone: 2135766600

Affiliation Type Desc: UST Tank Operator
Entity Name: KRISHNA KUPUMBATI
Entity Title: Not reported
Affiliation Address: 21313 S AVALON BOULEVARD
Affiliation City: CARSON
Affiliation State: Not reported
Affiliation Country: UNITED STATES
Affiliation Zip: 90745
Affiliation Phone: (949) 798-9229

Map ID
Direction
Distance
Elevation

MAP FINDINGS

Site

Database(s)

EDR ID Number
EPA ID Number

ARCO AM/PM (Continued)

S104535954

LOS ANGELES CO. HMS:

Region: LA
Permit Category: Not reported
Facility Id: 022387-031417
Facility Type: Not reported
Facility Status: OPEN
Area: 22
Permit Number: Not reported
Permit Status: Not reported

Region: LA
Permit Category: T
Facility Id: 000455-058993
Facility Type: 0
Facility Status: Permit
Area: 22
Permit Number: 000836989
Permit Status: Permit

D47
SSE
< 1/8
0.082 mi.
432 ft.

ARCO PRODUCTS #06129
21313 AVALON BLVD
CARSON, CA 90745
Site 25 of 29 in cluster D

LOS ANGELES CO. HMS

S106670405
N/A

Relative:
Higher
Actual:
17 ft.

LOS ANGELES CO. HMS:

Region: LA
Permit Category: T
Facility Id: 000455-000457
Facility Type: 0
Facility Status: Closed
Area: 22
Permit Number: 00003727T
Permit Status: Closed

D48
SSE
< 1/8
0.082 mi.
432 ft.

ARCO STATION #6169
21313 AVALON BLVD
CARSON, CA
Site 26 of 29 in cluster D

RGA LUST

S114576324
N/A

Relative:
Higher
Actual:
17 ft.

RGA LUST:

1993 ARCO STATION #6169 21313 AVALON BLVD

D49
SE
< 1/8
0.108 mi.
568 ft.

LACO SHERIFF'S DEPT/CARSON STATION
21356 S AVALON BLVD
CARSON, CA 90745
Site 27 of 29 in cluster D

RCRA NonGen / NLR

1024786537
CAL000018912

Relative:
Higher
Actual:
18 ft.

RCRA NonGen / NLR:

Date form received by agency: 11/14/1989
Facility name: LACO SHERIFF'S DEPT/CARSON STATION
Facility address: 21356 S AVALON BLVD

Map ID
Direction
Distance
Elevation

MAP FINDINGS

Site

Database(s)

EDR ID Number
EPA ID Number

LACO SHERIFF'S DEPT/CARSON STATION (Continued)

1024786537

EPA ID: CARSON, CA 90745-0000
CAL000018912
Mailing address: 4700 RAMONA BLVD., 4TH FLR
FACILITIES SERVICES BUREAU
MONTEREY PARK, CA 91754-0000
Contact: JOEY MANALAYSAY
Contact address: 4700 RAMONA BLVD., 4TH FLR FACILITIES SERVICES BUREAU
MONTEREY PARK, CA 91754
Contact country: Not reported
Contact telephone: 562-824-7387
Contact email: JGMANALA@LASD.ORG
EPA Region: 09
Classification: Non-Generator
Description: Handler: Non-Generators do not presently generate hazardous waste

Owner/Operator Summary:

Owner/operator name: LA COUNTY SHERIFF'S DEPT
Owner/operator address: 4700 RAMONA BLVD., 4TH FLR FACILITIES SERVICES BUREAU
MONTEREY PARK, CA 91754
Owner/operator country: Not reported
Owner/operator telephone: 323-981-6068
Owner/operator email: Not reported
Owner/operator fax: Not reported
Owner/operator extension: Not reported
Legal status: Other
Owner/Operator Type: Owner
Owner/Op start date: Not reported
Owner/Op end date: Not reported

Owner/operator name: JOEY MANALAYSAY
Owner/operator address: 4700 RAMONA BLVD., 4TH FLR FACILITIES SERVICES BUREAU
MONTEREY PARK, CA 91754
Owner/operator country: Not reported
Owner/operator telephone: 562-824-7387
Owner/operator email: Not reported
Owner/operator fax: Not reported
Owner/operator extension: Not reported
Legal status: Other
Owner/Operator Type: Operator
Owner/Op start date: Not reported
Owner/Op end date: Not reported

Handler Activities Summary:

U.S. importer of hazardous waste: No
Mixed waste (haz. and radioactive): No
Recycler of hazardous waste: No
Transporter of hazardous waste: Yes
Treater, storer or disposer of HW: No
Underground injection activity: No
On-site burner exemption: No
Furnace exemption: No
Used oil fuel burner: No
Used oil processor: No
Used oil refiner: No
Used oil fuel marketer to burner: No
Used oil Specification marketer: No

Map ID
Direction
Distance
Elevation

MAP FINDINGS

Site

Database(s)

EDR ID Number
EPA ID Number

LACO SHERIFF'S DEPT/CARSON STATION (Continued)

1024786537

Used oil transfer facility: No
Used oil transporter: No

Violation Status: No violations found

D50
SE
< 1/8
0.108 mi.
568 ft.

LA CO SHERIFF'S DEPT. - CARSON SHERIFF'S STATION
21356 S AVALON BLVD
CARSON, CA 90745

UST U004265155
N/A

Site 28 of 29 in cluster D

Relative:
Higher

UST:

Actual:
18 ft.

Facility ID: LACoFA0003968
Permitting Agency: Los Angeles County Fire Department
Latitude: 33.83465
Longitude: -118.26355

D51
SE
< 1/8
0.108 mi.
568 ft.

CARSON SHERIFF
21356 AVALON BLVD
CARSON, CA 90063

HIST UST U001562237
N/A

Site 29 of 29 in cluster D

Relative:
Higher

HIST UST:

Actual:
18 ft.

File Number: Not reported
URL: Not reported
Region: STATE
Facility ID: 00000020854
Facility Type: Other
Other Type: SHERIFF
Contact Name: L.A. COUNTY MECHANICAL DEPARTM
Telephone: 2132672242
Owner Name: LOS ANGELES COUNTY MECHANICAL
Owner Address: 1100 N. EASTERN AVE.
Owner City,St,Zip: LOS ANGELES, CA 90063
Total Tanks: 0004

Tank Num: 001
Container Num: #1
Year Installed: Not reported
Tank Capacity: 00004000
Tank Used for: PRODUCT
Type of Fuel: 06
Container Construction Thickness: Not reported
Leak Detection: Stock Inventor

Tank Num: 002
Container Num: #2
Year Installed: Not reported
Tank Capacity: 00012000
Tank Used for: PRODUCT
Type of Fuel: UNLEADED
Container Construction Thickness: Not reported
Leak Detection: Stock Inventor

Tank Num: 003
Container Num: #3

Map ID
Direction
Distance
Elevation

MAP FINDINGS

Site

Database(s)

EDR ID Number
EPA ID Number

CARSON SHERIFF (Continued)

U001562237

Year Installed: Not reported
Tank Capacity: 00009000
Tank Used for: PRODUCT
Type of Fuel: UNLEADED
Container Construction Thickness: Not reported
Leak Detection: Stock Inventor

Tank Num: 004
Container Num: TANK #4
Year Installed: Not reported
Tank Capacity: 00001000
Tank Used for: PRODUCT
Type of Fuel: DIESEL
Container Construction Thickness: Not reported
Leak Detection: Stock Inventor

**G52
ESE
< 1/8
0.108 mi.
571 ft.**

**DON KOTT CHRYSLER PLYMOUTH
21126 S AVALON
CARSON, CA 90745
Site 1 of 4 in cluster G**

**RCRA-SQG 1000121479
SWEEPS UST CAD981685241
HIST UST
CA FID UST**

**Relative:
Higher**

RCRA-SQG:

**Actual:
17 ft.**

Date form received by agency: 09/01/1996
Facility name: DON KOTT CHRYSLER PLYMOUTH
Facility address: 21126 S AVALON
CARSON, CA 90745
EPA ID: CAD981685241
Contact: Not reported
Contact address: Not reported
Contact country: US
Contact telephone: Not reported
Contact email: Not reported
EPA Region: 09
Classification: Small Small Quantity Generator
Description: Handler: generates more than 100 and less than 1000 kg of hazardous waste during any calendar month and accumulates less than 6000 kg of hazardous waste at any time; or generates 100 kg or less of hazardous waste during any calendar month, and accumulates more than 1000 kg of hazardous waste at any time

Owner/Operator Summary:

Owner/operator name: NOT REQUIRED
Owner/operator address: NOT REQUIRED
NOT REQUIRED, ME 99999
Owner/operator country: Not reported
Owner/operator telephone: 415-555-1212
Owner/operator email: Not reported
Owner/operator fax: Not reported
Owner/operator extension: Not reported
Legal status: Private
Owner/Operator Type: Operator
Owner/Op start date: Not reported
Owner/Op end date: Not reported

Owner/operator name: CARSON CHRYSLER KOTT

Map ID
Direction
Distance
Elevation

MAP FINDINGS

Site

Database(s)

EDR ID Number
EPA ID Number

DON KOTT CHRYSLER PLYMOUTH (Continued)

1000121479

Owner/operator address: NOT REQUIRED
NOT REQUIRED, ME 99999
Owner/operator country: Not reported
Owner/operator telephone: 415-555-1212
Owner/operator email: Not reported
Owner/operator fax: Not reported
Owner/operator extension: Not reported
Legal status: Private
Owner/Operator Type: Owner
Owner/Op start date: Not reported
Owner/Op end date: Not reported

Handler Activities Summary:

U.S. importer of hazardous waste: No
Mixed waste (haz. and radioactive): No
Recycler of hazardous waste: No
Transporter of hazardous waste: No
Treater, storer or disposer of HW: No
Underground injection activity: No
On-site burner exemption: No
Furnace exemption: No
Used oil fuel burner: No
Used oil processor: No
User oil refiner: No
Used oil fuel marketer to burner: No
Used oil Specification marketer: No
Used oil transfer facility: No
Used oil transporter: No

Historical Generators:

Date form received by agency: 09/01/1996
Site name: DON KOTT CHRYSLER PLYMOUTH
Classification: Small Quantity Generator

Date form received by agency: 01/25/1995
Site name: DON KOTT CHRYSLER PLYMOUTH
Classification: Large Quantity Generator

Date form received by agency: 10/20/1986
Site name: DON KOTT CHRYSLER PLYMOUTH
Classification: Small Quantity Generator

Violation Status: No violations found

SWEEPS UST:

Status: Active
Comp Number: 5661
Number: 9
Board Of Equalization: Not reported
Referral Date: 06-30-89
Action Date: Not reported
Created Date: 06-30-89
Owner Tank Id: Not reported
SWRCB Tank Id: Not reported
Tank Status: Not reported
Capacity: Not reported
Active Date: Not reported

Map ID
Direction
Distance
Elevation

MAP FINDINGS

Site

Database(s)

EDR ID Number
EPA ID Number

DON KOTT CHRYSLER PLYMOUTH (Continued)

1000121479

Tank Use: Not reported
STG: Not reported
Content: Not reported
Number Of Tanks: Not reported

HIST UST:

File Number: 00026610
URL: <http://geotracker.waterboards.ca.gov/ustpdfs/pdf/00026610.pdf>
Region: STATE
Facility ID: 00000041537
Facility Type: Other
Other Type: AUTO DEALER
Contact Name: DON KOTT
Telephone: 2135185770
Owner Name: AVALON FORD INC
Owner Address: 21212 S. AVALON BL
Owner City,St,Zip: CARSON, CA 90745
Total Tanks: 0002

Tank Num: 001
Container Num: 1
Year Installed: 1973
Tank Capacity: 00010000
Tank Used for: PRODUCT
Type of Fuel: UNLEADED
Container Construction Thickness: Not reported
Leak Detection: None

Tank Num: 001
Container Num: 1
Year Installed: 1973
Tank Capacity: 00010000
Tank Used for: PRODUCT
Type of Fuel: UNLEADED
Container Construction Thickness: Not reported
Leak Detection: None

Tank Num: 002
Container Num: 2
Year Installed: 1973
Tank Capacity: 00000500
Tank Used for: WASTE
Type of Fuel: WASTE OIL
Container Construction Thickness: Not reported
Leak Detection: None

Tank Num: 002
Container Num: 2
Year Installed: 1973
Tank Capacity: 00000500
Tank Used for: WASTE
Type of Fuel: WASTE OIL
Container Construction Thickness: Not reported
Leak Detection: None

Map ID
Direction
Distance
Elevation

MAP FINDINGS

Site

Database(s)

EDR ID Number
EPA ID Number

DON KOTT CHRYSLER PLYMOUTH (Continued)

1000121479

[Click here for Geo Tracker PDF:](#)

CA FID UST:

Facility ID: 19007908
Regulated By: UTNKA
Regulated ID: 00041537
Cortese Code: Not reported
SIC Code: Not reported
Facility Phone: 8180000000
Mail To: Not reported
Mailing Address: 21212 S AVALON BLVD
Mailing Address 2: Not reported
Mailing City,St,Zip: CARSON
Contact: Not reported
Contact Phone: Not reported
DUNs Number: Not reported
NPDES Number: Not reported
EPA ID: Not reported
Comments: Not reported
Status: Active

**G53
ESE
< 1/8
0.108 mi.
571 ft.**

**AW COLLISION OF CARSON
21212 AVALON BLVD
CARSON, CA 90745**

**LOS ANGELES CO. HMS S122217857
N/A**

Site 2 of 4 in cluster G

**Relative:
Higher**

LOS ANGELES CO. HMS:

**Actual:
17 ft.**

Region: LA
Permit Category: I
Facility Id: 005460-058053
Facility Type: 01
Facility Status: Permit
Area: 22
Permit Number: 000750247
Permit Status: Permit

**G54
ESE
< 1/8
0.108 mi.
571 ft.**

**DON KOTT FORD
21212 AVALON BLVD
CARSON, CA 90745**

**LOS ANGELES CO. HMS S122217858
N/A**

Site 3 of 4 in cluster G

**Relative:
Higher**

LOS ANGELES CO. HMS:

**Actual:
17 ft.**

Region: LA
Permit Category: I
Facility Id: 005460-I05661
Facility Type: 01
Facility Status: Closed
Area: 22
Permit Number: 000001583
Permit Status: Closed

Region: LA
Permit Category: I
Facility Id: 005460-I05661

Map ID
Direction
Distance
Elevation

MAP FINDINGS

Site

Database(s)

EDR ID Number
EPA ID Number

DON KOTT FORD (Continued)

S122217858

Facility Type: 01
Facility Status: Closed
Area: 22
Permit Number: 000176982
Permit Status: Closed

**G55
ESE
< 1/8
0.108 mi.
571 ft.**

**DON KOTT FORD
21212 AVALON BLVD
CARSON, CA 90745**

LOS ANGELES CO. HMS

**S122217856
N/A**

Site 4 of 4 in cluster G

**Relative:
Higher**

LOS ANGELES CO. HMS:

**Actual:
17 ft.**

Region: LA
Permit Category: T
Facility Id: 005460-005661
Facility Type: 0
Facility Status: Removed
Area: 22
Permit Number: 00002345T
Permit Status: Removed

**E56
SSW
< 1/8
0.120 mi.
634 ft.**

**CAYETANO, JEROME
21328 GRACE AVENUE
CARSON, CA 90745**

RCRA NonGen / NLR

**1024763005
CAC002982867**

Site 2 of 2 in cluster E

**Relative:
Higher**

RCRA NonGen / NLR:

**Actual:
22 ft.**

Date form received by agency: 10/01/2018
Facility name: CAYETANO, JEROME
Facility address: 21328 GRACE AVENUE
CARSON, CA 90745
EPA ID: CAC002982867
Contact: CAYETANO, JEROME
Contact address: 21328 GRACE AVENUE
CARSON, CA 90745
Contact country: Not reported
Contact telephone: 310-908-1177
Contact email: ANDREW@PWSEI.COM
EPA Region: 09
Classification: Non-Generator
Description: Handler: Non-Generators do not presently generate hazardous waste

Owner/Operator Summary:

Owner/operator name: CAYETANO, JEROME
Owner/operator address: 21328 GRACE AVENUE
CARSON, CA 90745
Owner/operator country: Not reported
Owner/operator telephone: 310-908-1177
Owner/operator email: Not reported
Owner/operator fax: Not reported
Owner/operator extension: Not reported
Legal status: Other
Owner/Operator Type: Operator
Owner/Op start date: Not reported

Map ID
Direction
Distance
Elevation

MAP FINDINGS

Site

Database(s)

EDR ID Number
EPA ID Number

CAYETANO, JEROME (Continued)

1024763005

Owner/Op end date: Not reported

Owner/operator name: CAYETANO, JEROME
Owner/operator address: 21328 GRACE AVENUE
CARSON, CA 90745

Owner/operator country: Not reported
Owner/operator telephone: 310-908-1177
Owner/operator email: Not reported
Owner/operator fax: Not reported
Owner/operator extension: Not reported
Legal status: Other
Owner/Operator Type: Owner
Owner/Op start date: Not reported
Owner/Op end date: Not reported

Handler Activities Summary:

U.S. importer of hazardous waste: No
Mixed waste (haz. and radioactive): No
Recycler of hazardous waste: No
Transporter of hazardous waste: No
Treater, storer or disposer of HW: No
Underground injection activity: No
On-site burner exemption: No
Furnace exemption: No
Used oil fuel burner: No
Used oil processor: No
Used oil refiner: No
Used oil fuel marketer to burner: No
Used oil Specification marketer: No
Used oil transfer facility: No
Used oil transporter: No

Violation Status: No violations found

H57
SE
1/8-1/4
0.128 mi.
675 ft.

LA CO FACILITIES MGM DEPT
21356 AVALON BLVD S
CARSON, CA 90745

LUST S102432386
N/A

Site 1 of 5 in cluster H

Relative:
Higher

Actual:
18 ft.

LUST:

Lead Agency: LOS ANGELES RWQCB (REGION 4)
Case Type: LUST Cleanup Site
Geo Track: http://geotracker.waterboards.ca.gov/profile_report.asp?global_id=T0603701679
Global Id: T0603701679
Latitude: 33.8348471
Longitude: -118.2635021
Status: Open - Remediation
Status Date: 08/01/2007
Case Worker: MB
RB Case Number: 907450034
Local Agency: LOS ANGELES COUNTY
File Location: Regional Board
Local Case Number: Not reported
Potential Media Affect: Aquifer used for drinking water supply
Potential Contaminants of Concern: Gasoline
Site History: Not reported

Map ID
Direction
Distance
Elevation

MAP FINDINGS

Site

Database(s)

EDR ID Number
EPA ID Number

LA CO FACILITIES MGM DEPT (Continued)

S102432386

LUST:

Global Id: T0603701679
Contact Type: Local Agency Caseworker
Contact Name: JOHN AWUJO
Organization Name: LOS ANGELES COUNTY
Address: 900 S FREMONT AVE
City: ALHAMBRA
Email: jawujo@dpw.lacounty.gov
Phone Number: 6264583507

Global Id: T0603701679
Contact Type: Regional Board Caseworker
Contact Name: MAGDY BAIADY
Organization Name: LOS ANGELES RWQCB (REGION 4)
Address: 320 W. 4TH ST., SUITE 200
City: LOS ANGELES
Email: mbaiady@waterboards.ca.gov
Phone Number: 2135766699

LUST:

Global Id: T0603701679
Action Type: Other
Date: 07/28/1988
Action: Leak Reported

Global Id: T0603701679
Action Type: RESPONSE
Date: 01/15/2007
Action: Monitoring Report - Quarterly

Global Id: T0603701679
Action Type: RESPONSE
Date: 01/15/2007
Action: Soil and Water Investigation Report

Global Id: T0603701679
Action Type: RESPONSE
Date: 10/15/2007
Action: Monitoring Report - Quarterly

Global Id: T0603701679
Action Type: RESPONSE
Date: 10/15/2007
Action: Soil and Water Investigation Report

Global Id: T0603701679
Action Type: RESPONSE
Date: 07/15/2006
Action: Sensitive Receptor Survey Report

Global Id: T0603701679
Action Type: RESPONSE
Date: 07/15/2006
Action: Monitoring Report - Quarterly

Global Id: T0603701679

Map ID
Direction
Distance
Elevation

MAP FINDINGS

Site

Database(s)

EDR ID Number
EPA ID Number

LA CO FACILITIES MGM DEPT (Continued)

S102432386

Action Type:	RESPONSE
Date:	07/15/2006
Action:	Soil and Water Investigation Report
Global Id:	T0603701679
Action Type:	RESPONSE
Date:	06/04/2012
Action:	Pilot Study / Treatability Workplan
Global Id:	T0603701679
Action Type:	RESPONSE
Date:	07/15/2012
Action:	Conceptual Site Model
Global Id:	T0603701679
Action Type:	ENFORCEMENT
Date:	05/13/2005
Action:	Staff Letter
Global Id:	T0603701679
Action Type:	ENFORCEMENT
Date:	01/15/2016
Action:	File review
Global Id:	T0603701679
Action Type:	RESPONSE
Date:	07/15/2006
Action:	Interim Remedial Action Plan
Global Id:	T0603701679
Action Type:	RESPONSE
Date:	10/15/2006
Action:	Soil and Water Investigation Report
Global Id:	T0603701679
Action Type:	RESPONSE
Date:	10/15/2006
Action:	Monitoring Report - Quarterly
Global Id:	T0603701679
Action Type:	RESPONSE
Date:	10/15/2006
Action:	Remedial Progress Report
Global Id:	T0603701679
Action Type:	RESPONSE
Date:	10/15/2005
Action:	Monitoring Report - Quarterly
Global Id:	T0603701679
Action Type:	RESPONSE
Date:	10/15/2005
Action:	Soil and Water Investigation Report
Global Id:	T0603701679
Action Type:	RESPONSE
Date:	04/15/2006

Map ID
Direction
Distance
Elevation

MAP FINDINGS

Site

Database(s)

EDR ID Number
EPA ID Number

LA CO FACILITIES MGM DEPT (Continued)

S102432386

Action:	Monitoring Report - Quarterly
Global Id:	T0603701679
Action Type:	RESPONSE
Date:	04/15/2006
Action:	Soil and Water Investigation Report
Global Id:	T0603701679
Action Type:	RESPONSE
Date:	07/15/2013
Action:	Soil and Water Investigation Report
Global Id:	T0603701679
Action Type:	RESPONSE
Date:	01/15/2013
Action:	Monitoring Report - Semi-Annually
Global Id:	T0603701679
Action Type:	RESPONSE
Date:	10/15/2011
Action:	Monitoring Report - Quarterly
Global Id:	T0603701679
Action Type:	RESPONSE
Date:	01/15/2013
Action:	Conceptual Site Model
Global Id:	T0603701679
Action Type:	RESPONSE
Date:	01/15/2018
Action:	Conceptual Site Model
Global Id:	T0603701679
Action Type:	RESPONSE
Date:	12/13/2013
Action:	Pilot Study / Treatability Workplan - Regulator Responded
Global Id:	T0603701679
Action Type:	ENFORCEMENT
Date:	02/25/2009
Action:	Staff Letter
Global Id:	T0603701679
Action Type:	RESPONSE
Date:	12/11/2008
Action:	Interim Remedial Action Plan
Global Id:	T0603701679
Action Type:	RESPONSE
Date:	07/15/2007
Action:	Monitoring Report - Quarterly
Global Id:	T0603701679
Action Type:	RESPONSE
Date:	01/15/2008
Action:	Monitoring Report - Quarterly

Map ID
Direction
Distance
Elevation

MAP FINDINGS

Site

Database(s)

EDR ID Number
EPA ID Number

LA CO FACILITIES MGM DEPT (Continued)

S102432386

Global Id: T0603701679
Action Type: RESPONSE
Date: 01/15/2008
Action: Soil and Water Investigation Report

Global Id: T0603701679
Action Type: RESPONSE
Date: 05/15/2007
Action: Interim Remedial Action Plan

Global Id: T0603701679
Action Type: RESPONSE
Date: 04/15/2007
Action: Soil and Water Investigation Report

Global Id: T0603701679
Action Type: RESPONSE
Date: 04/15/2007
Action: Monitoring Report - Quarterly

Global Id: T0603701679
Action Type: RESPONSE
Date: 07/15/2013
Action: Conceptual Site Model

Global Id: T0603701679
Action Type: ENFORCEMENT
Date: 10/26/2009
Action: Site Visit / Inspection / Sampling

Global Id: T0603701679
Action Type: RESPONSE
Date: 01/15/2009
Action: Monitoring Report - Quarterly

Global Id: T0603701679
Action Type: RESPONSE
Date: 10/15/2008
Action: Conceptual Site Model

Global Id: T0603701679
Action Type: RESPONSE
Date: 07/15/2008
Action: Monitoring Report - Quarterly

Global Id: T0603701679
Action Type: RESPONSE
Date: 07/15/2007
Action: Soil and Water Investigation Report

Global Id: T0603701679
Action Type: RESPONSE
Date: 10/15/2007
Action: Interim Remedial Action Plan

Global Id: T0603701679
Action Type: RESPONSE

Map ID
Direction
Distance
Elevation

MAP FINDINGS

Site

Database(s)

EDR ID Number
EPA ID Number

LA CO FACILITIES MGM DEPT (Continued)

S102432386

Date:	04/15/2008
Action:	Monitoring Report - Quarterly
Global Id:	T0603701679
Action Type:	RESPONSE
Date:	01/15/2014
Action:	Conceptual Site Model
Global Id:	T0603701679
Action Type:	RESPONSE
Date:	01/15/2014
Action:	Monitoring Report - Semi-Annually
Global Id:	T0603701679
Action Type:	RESPONSE
Date:	07/15/2014
Action:	Remedial Progress Report
Global Id:	T0603701679
Action Type:	ENFORCEMENT
Date:	01/19/2007
Action:	Staff Letter
Global Id:	T0603701679
Action Type:	ENFORCEMENT
Date:	01/30/2013
Action:	Staff Letter
Global Id:	T0603701679
Action Type:	RESPONSE
Date:	04/15/2009
Action:	Monitoring Report - Quarterly
Global Id:	T0603701679
Action Type:	RESPONSE
Date:	01/15/2009
Action:	Conceptual Site Model
Global Id:	T0603701679
Action Type:	RESPONSE
Date:	07/15/2008
Action:	Remedial Progress Report
Global Id:	T0603701679
Action Type:	RESPONSE
Date:	10/15/2009
Action:	Conceptual Site Model
Global Id:	T0603701679
Action Type:	RESPONSE
Date:	04/15/2008
Action:	Soil and Water Investigation Report
Global Id:	T0603701679
Action Type:	ENFORCEMENT
Date:	01/14/2002
Action:	13267 Requirement

Map ID
Direction
Distance
Elevation

MAP FINDINGS

Site

Database(s)

EDR ID Number
EPA ID Number

LA CO FACILITIES MGM DEPT (Continued)

S102432386

Global Id:	T0603701679
Action Type:	REMEDIATION
Date:	10/10/2006
Action:	Free Product Removal
Global Id:	T0603701679
Action Type:	ENFORCEMENT
Date:	03/11/2013
Action:	Waste Discharge Requirements
Global Id:	T0603701679
Action Type:	ENFORCEMENT
Date:	06/30/2014
Action:	Amendment to Order
Global Id:	T0603701679
Action Type:	ENFORCEMENT
Date:	03/17/2014
Action:	Staff Letter
Global Id:	T0603701679
Action Type:	RESPONSE
Date:	04/15/2009
Action:	Conceptual Site Model
Global Id:	T0603701679
Action Type:	RESPONSE
Date:	10/15/2008
Action:	Monitoring Report - Quarterly
Global Id:	T0603701679
Action Type:	RESPONSE
Date:	07/15/2009
Action:	Conceptual Site Model
Global Id:	T0603701679
Action Type:	RESPONSE
Date:	04/15/2010
Action:	Conceptual Site Model
Global Id:	T0603701679
Action Type:	RESPONSE
Date:	07/15/2010
Action:	Monitoring Report - Quarterly
Global Id:	T0603701679
Action Type:	RESPONSE
Date:	07/15/2010
Action:	Conceptual Site Model
Global Id:	T0603701679
Action Type:	RESPONSE
Date:	07/15/2014
Action:	Monitoring Report - Semi-Annually
Global Id:	T0603701679
Action Type:	REMEDIATION

Map ID
Direction
Distance
Elevation

MAP FINDINGS

Site

Database(s)

EDR ID Number
EPA ID Number

LA CO FACILITIES MGM DEPT (Continued)

S102432386

Date:	05/29/2000
Action:	Free Product Removal
Global Id:	T0603701679
Action Type:	RESPONSE
Date:	01/15/2016
Action:	Conceptual Site Model
Global Id:	T0603701679
Action Type:	RESPONSE
Date:	07/15/2017
Action:	Monitoring Report - Semi-Annually
Global Id:	T0603701679
Action Type:	ENFORCEMENT
Date:	03/28/2006
Action:	Notice of Violation
Global Id:	T0603701679
Action Type:	ENFORCEMENT
Date:	03/15/2007
Action:	Staff Letter
Global Id:	T0603701679
Action Type:	Other
Date:	08/05/1988
Action:	Leak Discovery
Global Id:	T0603701679
Action Type:	RESPONSE
Date:	01/15/2004
Action:	Soil and Water Investigation Report
Global Id:	T0603701679
Action Type:	RESPONSE
Date:	01/15/2004
Action:	Soil and Water Investigation Report
Global Id:	T0603701679
Action Type:	RESPONSE
Date:	07/15/2002
Action:	Interim Remedial Action Plan
Global Id:	T0603701679
Action Type:	RESPONSE
Date:	10/15/2005
Action:	CAP/RAP - Final Remediation / Design Plan
Global Id:	T0603701679
Action Type:	RESPONSE
Date:	01/15/2004
Action:	Soil and Water Investigation Report
Global Id:	T0603701679
Action Type:	RESPONSE
Date:	04/15/2010
Action:	Monitoring Report - Quarterly

Map ID
Direction
Distance
Elevation

MAP FINDINGS

Site

Database(s)

EDR ID Number
EPA ID Number

LA CO FACILITIES MGM DEPT (Continued)

S102432386

Global Id:	T0603701679
Action Type:	RESPONSE
Date:	10/15/2009
Action:	Monitoring Report - Quarterly
Global Id:	T0603701679
Action Type:	RESPONSE
Date:	07/15/2009
Action:	Monitoring Report - Quarterly
Global Id:	T0603701679
Action Type:	RESPONSE
Date:	10/15/2010
Action:	Conceptual Site Model
Global Id:	T0603701679
Action Type:	RESPONSE
Date:	10/15/2010
Action:	Monitoring Report - Quarterly
Global Id:	T0603701679
Action Type:	RESPONSE
Date:	07/15/2018
Action:	Conceptual Site Model
Global Id:	T0603701679
Action Type:	RESPONSE
Date:	01/15/2017
Action:	Conceptual Site Model
Global Id:	T0603701679
Action Type:	ENFORCEMENT
Date:	08/23/2006
Action:	Staff Letter
Global Id:	T0603701679
Action Type:	ENFORCEMENT
Date:	05/21/2007
Action:	13267 Requirement
Global Id:	T0603701679
Action Type:	ENFORCEMENT
Date:	06/18/2008
Action:	Site Visit / Inspection / Sampling
Global Id:	T0603701679
Action Type:	RESPONSE
Date:	10/20/2003
Action:	Monitoring Report - Quarterly
Global Id:	T0603701679
Action Type:	RESPONSE
Date:	04/15/2011
Action:	Conceptual Site Model
Global Id:	T0603701679
Action Type:	RESPONSE

Map ID
Direction
Distance
Elevation

MAP FINDINGS

Site

Database(s)

EDR ID Number
EPA ID Number

LA CO FACILITIES MGM DEPT (Continued)

S102432386

Date:	04/15/2011
Action:	Monitoring Report - Quarterly
Global Id:	T0603701679
Action Type:	RESPONSE
Date:	07/15/2011
Action:	Conceptual Site Model
Global Id:	T0603701679
Action Type:	RESPONSE
Date:	07/15/2011
Action:	Monitoring Report - Quarterly
Global Id:	T0603701679
Action Type:	RESPONSE
Date:	07/15/2015
Action:	Conceptual Site Model
Global Id:	T0603701679
Action Type:	RESPONSE
Date:	07/15/2016
Action:	Conceptual Site Model
Global Id:	T0603701679
Action Type:	Other
Date:	08/05/1988
Action:	Leak Stopped
Global Id:	T0603701679
Action Type:	RESPONSE
Date:	10/15/2004
Action:	Soil and Water Investigation Report
Global Id:	T0603701679
Action Type:	RESPONSE
Date:	07/15/2006
Action:	Soil and Water Investigation Report
Global Id:	T0603701679
Action Type:	RESPONSE
Date:	07/15/2006
Action:	Monitoring Report - Quarterly
Global Id:	T0603701679
Action Type:	RESPONSE
Date:	07/15/2006
Action:	Soil and Water Investigation Report
Global Id:	T0603701679
Action Type:	RESPONSE
Date:	10/15/2011
Action:	Conceptual Site Model
Global Id:	T0603701679
Action Type:	RESPONSE
Date:	01/15/2012
Action:	Monitoring Report - Quarterly

Map ID
Direction
Distance
Elevation

MAP FINDINGS

Site

Database(s)

EDR ID Number
EPA ID Number

LA CO FACILITIES MGM DEPT (Continued)

S102432386

Global Id: T0603701679
Action Type: RESPONSE
Date: 01/15/2012
Action: Conceptual Site Model

Global Id: T0603701679
Action Type: RESPONSE
Date: 04/15/2012
Action: Conceptual Site Model

Global Id: T0603701679
Action Type: ENFORCEMENT
Date: 10/29/2003
Action: 13267 Requirement

LUST:

Global Id: T0603701679
Status: Open - Case Begin Date
Status Date: 07/28/1988

Global Id: T0603701679
Status: Open - Remediation
Status Date: 01/14/2002

Global Id: T0603701679
Status: Open - Remediation
Status Date: 09/28/2005

Global Id: T0603701679
Status: Open - Remediation
Status Date: 10/06/2006

Global Id: T0603701679
Status: Open - Remediation
Status Date: 08/01/2007

Global Id: T0603701679
Status: Open - Site Assessment
Status Date: 01/14/2002

LUST REG 4:

Region: 4
Regional Board: 04
County: Los Angeles
Facility Id: 907450034
Status: Remediation Plan
Substance: Gasoline
Substance Quantity: Not reported
Local Case No: Not reported
Case Type: Groundwater
Abatement Method Used at the Site: Not reported
Global ID: T0603701679
W Global ID: Not reported
Staff: MB
Local Agency: 19000

Map ID
Direction
Distance
Elevation

MAP FINDINGS

Site

Database(s)

EDR ID Number
EPA ID Number

LA CO FACILITIES MGM DEPT (Continued)

S102432386

Cross Street: 213TH
Enforcement Type: DLLET
Date Leak Discovered: 8/5/1988
Date Leak First Reported: 7/28/1988
Date Leak Record Entered: 9/10/1988
Date Confirmation Began: Not reported
Date Leak Stopped: 8/5/1988
Date Case Last Changed on Database: 9/17/2002
Date the Case was Closed: Not reported
How Leak Discovered: OM
How Leak Stopped: Not reported
Cause of Leak: UNK
Leak Source: UNK
Operator: Not reported
Water System: Not reported
Well Name: Not reported
Approx. Dist To Production Well (ft): 1105.5832796595647094665139831
Source of Cleanup Funding: UNK
Preliminary Site Assessment Workplan Submitted: Not reported
Preliminary Site Assessment Began: Not reported
Pollution Characterization Began: 1/14/2002
Remediation Plan Submitted: 1/14/2002
Remedial Action Underway: Not reported
Post Remedial Action Monitoring Began: Not reported
Enforcement Action Date: Not reported
Historical Max MTBE Date: 1/1/1965
Hist Max MTBE Conc in Groundwater: 414
Hist Max MTBE Conc in Soil: Not reported
Significant Interim Remedial Action Taken: Yes
GW Qualifier: Not reported
Soil Qualifier: Not reported
Organization: Not reported
Owner Contact: Not reported
Responsible Party: KATIE POPPEN
RP Address: 4700 RAMONA BLVD.
Program: LUST
Lat/Long: 33.8348471 / -1
Local Agency Staff: Not reported
Beneficial Use: Not reported
Priority: Not reported
Cleanup Fund Id: Not reported
Suspended: Not reported
Assigned Name: Not reported
Summary: FREE PRODUCT PLUME UNDEFINED. MTBE DETECTED PREVIOUSLY, BUT ND THIS ROUND - YET HAVE FP.; 4/26/00 1ST QTR GW MON RPT 2000; 7/14/00 2ND QTR GW MON RPT 2000

H58
SE
1/8-1/4
0.128 mi.
675 ft.

L A CO FACILITIES MGM DEPT
21356 AVALON BLVD S
CARSON, CA
Site 2 of 5 in cluster H

RGA LUST S114640933
N/A

Relative:
Higher
Actual:
18 ft.

RGA LUST:
1994 L A CO FACILITIES MGM DEPT 21356 AVALON BLVD S

Map ID
Direction
Distance
Elevation

MAP FINDINGS

EDR ID Number
EPA ID Number

	Site	Database(s)	EPA ID Number
H59 SE 1/8-1/4 0.128 mi. 675 ft.	LACO SHERIFF'S DEPT/CARSON STATION 21356 S AVALON BLVD CARSON, CA 90745 Site 3 of 5 in cluster H	CERS HAZ WASTE CERS TANKS	S113028289 N/A
Relative: Higher	CERS HAZ WASTE: Site ID: 56090		
Actual: 18 ft.	CERS ID: 10174423 CERS Description: Hazardous Waste Generator		
	Violations: Site ID: 56090 Site Name: Penske Truck Leasing Co., LP Violation Date: 02-27-2017 Citation: 40 CFR 1 265.173 - U.S. Code of Federal Regulations, Title 40, Chapter 1, Section(s) 265.173 Violation Description: Failure to meet the following container management requirements: (a) A container holding hazardous waste must always be closed during storage, except when it is necessary to add or remove waste. (b) A container holding hazardous waste must not be opened, handled, or stored in a manner which may rupture the container or cause it to leak. Violation Notes: Returned to compliance on 03/07/2017. OBSERVATION: The 55 gal drums in the haz waste enclosure had funnels on them that are not self-closing. All hazardous waste containers shall be closed at all times except when adding or removing waste. CORRECTIVE ACTION: Immediately close these containers and ensure all hazardous waste containers are closed when not adding or removing waste. Violation Division: Los Angeles County Fire Department Violation Program: HW Violation Source: CERS		
	Site ID: 56090 Site Name: Penske Truck Leasing Co., LP Violation Date: 02-27-2017 Citation: 40 CFR 1 265.31 - U.S. Code of Federal Regulations, Title 40, Chapter 1, Section(s) 265.31 Violation Description: Failure to maintain and operate the facility to minimize the possibility of a fire, explosion, or any unplanned sudden or non-sudden release of hazardous waste or hazardous waste constituents to air, soil, or surface water which could threaten human health or the environment. Violation Notes: Returned to compliance on 03/07/2017. OBSERVATION: Generator failed to maintain and operate the facility to minimize the possibility of a fire, explosion, or any unplanned sudden or non-sudden release of hazardous waste or hazardous waste constituents to the air, soil, or surface water which could threaten human health or the environment. The secondary containment of the waste oil drums had residual oil (puddles). CORRECTIVE ACTION: Owner/Operator shall immediately maintain the facility to minimize the possibility of a fire, explosion, or any unplanned sudden or non-sudden release of hazardous waste or hazardous waste constituents to the air, soil, or surface water which could threaten human health or the environment. The Owner/Operator shall develop procedures to operate the facility in such a manner to minimize the possibility of a fire, explosion, or any unplanned sudden or non-sudden release of hazardous waste or hazardous waste constituents to the air, soil, or surface water which could threaten human [Truncated] Violation Division: Los Angeles County Fire Department		

Map ID
Direction
Distance
Elevation

MAP FINDINGS

Site

Database(s)

EDR ID Number
EPA ID Number

LACO SHERIFF'S DEPT/CARSON STATION (Continued)

S113028289

Violation Program: HW
Violation Source: CERS

Evaluation:
Eval General Type: Compliance Evaluation Inspection
Eval Date: 02-24-2014
Violations Found: No
Eval Type: Routine done by local agency
Eval Notes: Routine inspection
Eval Division: Los Angeles County Fire Department
Eval Program: HMRRP
Eval Source: CERS

Eval General Type: Compliance Evaluation Inspection
Eval Date: 02-27-2017
Violations Found: No
Eval Type: Routine done by local agency
Eval Notes: Oscar Hernandez Mechanic II
Eval Division: Los Angeles County Fire Department
Eval Program: HMRRP
Eval Source: CERS

Eval General Type: Compliance Evaluation Inspection
Eval Date: 02-24-2014
Violations Found: No
Eval Type: Routine done by local agency
Eval Notes: Routine inspection
Eval Division: Los Angeles County Fire Department
Eval Program: HW
Eval Source: CERS

Eval General Type: Compliance Evaluation Inspection
Eval Date: 02-27-2017
Violations Found: Yes
Eval Type: Routine done by local agency
Eval Notes: Oscar Hernandez Mechanic II
Eval Division: Los Angeles County Fire Department
Eval Program: HW
Eval Source: CERS

Affiliation:
Affiliation Type Desc: Document Preparer
Entity Name: Rita J Trupp
Entity Title: Not reported
Affiliation Address: Not reported
Affiliation City: Not reported
Affiliation State: Not reported
Affiliation Country: Not reported
Affiliation Zip: Not reported
Affiliation Phone: Not reported

Affiliation Type Desc: Environmental Contact
Entity Name: Brian Yazemboski
Entity Title: Not reported
Affiliation Address: RTE 10, GREEN HILLS, PO BOX 7635
Affiliation City: READING

Map ID
Direction
Distance
Elevation

MAP FINDINGS

Site

Database(s)

EDR ID Number
EPA ID Number

LACO SHERIFF'S DEPT/CARSON STATION (Continued)

S113028289

Affiliation State:	PA
Affiliation Country:	Not reported
Affiliation Zip:	19603
Affiliation Phone:	Not reported
Affiliation Type Desc:	Facility Mailing Address
Entity Name:	Mailing Address
Entity Title:	Not reported
Affiliation Address:	RTE 10, GREEN HILLS, PO BOX 7635
Affiliation City:	READING
Affiliation State:	PA
Affiliation Country:	Not reported
Affiliation Zip:	19603-7635
Affiliation Phone:	Not reported
Affiliation Type Desc:	Identification Signer
Entity Name:	Brian Yazemboski
Entity Title:	Manager Environmental Services
Affiliation Address:	Not reported
Affiliation City:	Not reported
Affiliation State:	Not reported
Affiliation Country:	Not reported
Affiliation Zip:	Not reported
Affiliation Phone:	Not reported
Affiliation Type Desc:	Operator
Entity Name:	Penske Truck Leasing Co., LP
Entity Title:	Not reported
Affiliation Address:	Not reported
Affiliation City:	Not reported
Affiliation State:	Not reported
Affiliation Country:	Not reported
Affiliation Zip:	Not reported
Affiliation Phone:	(310) 830-1123
Affiliation Type Desc:	Parent Corporation
Entity Name:	Penske Truck Leasing Co., L.P.
Entity Title:	Not reported
Affiliation Address:	Not reported
Affiliation City:	Not reported
Affiliation State:	Not reported
Affiliation Country:	Not reported
Affiliation Zip:	Not reported
Affiliation Phone:	Not reported
Affiliation Type Desc:	CUPA District
Entity Name:	Los Angeles County Fire
Entity Title:	Not reported
Affiliation Address:	5825 Rickenbacker Road
Affiliation City:	Commerce
Affiliation State:	CA
Affiliation Country:	Not reported
Affiliation Zip:	90040-3027
Affiliation Phone:	(323) 890-4045
Affiliation Type Desc:	Legal Owner
Entity Name:	PENSKE TRUCK LEASING CO, LP

Map ID
Direction
Distance
Elevation

MAP FINDINGS

Site

Database(s)

EDR ID Number
EPA ID Number

LACO SHERIFF'S DEPT/CARSON STATION (Continued)

S113028289

Entity Title: Not reported
Affiliation Address: RTE 10 GREEN HILLS PO BOX 7635
Affiliation City: READING
Affiliation State: PA
Affiliation Country: United States
Affiliation Zip: 19603-7635
Affiliation Phone: (610) 775-6298

Site ID: 103397
CERS ID: 10272535
CERS Description: Hazardous Waste Generator

Violations:

Site ID: 103397
Site Name: LA CO SHERIFF'S DEPT. - CARSON SHERIFF'S STATION
Violation Date: 07-15-2015
Citation: HSC 6.75 25299.30-25299.34 - California Health and Safety Code, Chapter 6.75, Section(s) 25299.30-25299.34
Violation Description: Failure to submit and maintain complete and current Certification of Financial Responsibility or other mechanism of financial assurance.
Violation Notes: Returned to compliance on 07/14/2017.
Violation Division: Los Angeles County Department of Public Works
Violation Program: UST
Violation Source: CERS

Site ID: 103397
Site Name: LA CO SHERIFF'S DEPT. - CARSON SHERIFF'S STATION
Violation Date: 06-28-2017
Citation: HSC 6.95 25508(a)(1) - California Health and Safety Code, Chapter 6.95, Section(s) 25508(a)(1)
Violation Description: Failure to complete and electronically submit a site map with all required content.
Violation Notes: Returned to compliance on 07/25/2017. OBSERVATION: The business failed to complete and electronically submit a site map with all required content. Observed Site Map does not indicate the location of the 65 gallons of diesel fuel for the backup generator for the cell tower. CORRECTIVE ACTION: Complete and electronically submit a site map with all required content.
Violation Division: Los Angeles County Fire Department
Violation Program: HMRRP
Violation Source: CERS

Site ID: 103397
Site Name: LA CO SHERIFF'S DEPT. - CARSON SHERIFF'S STATION
Violation Date: 07-11-2017
Citation: 23 CCR 16 2712(f) - California Code of Regulations, Title 23, Chapter 16, Section(s) 2712(f)
Violation Description: Failure to implement the corrections specified in the inspection report within 30 calendar days of receiving an inspection report from either the CUPA or special inspector.
Violation Notes: Returned to compliance on 07/11/2018.
Violation Division: Los Angeles County Department of Public Works
Violation Program: UST
Violation Source: CERS

Site ID: 103397
Site Name: LA CO SHERIFF'S DEPT. - CARSON SHERIFF'S STATION

Map ID
Direction
Distance
Elevation

MAP FINDINGS

Site

Database(s)

EDR ID Number
EPA ID Number

LACO SHERIFF'S DEPT/CARSON STATION (Continued)

S113028289

Violation Date: 07-11-2018
Citation: 23 CCR 16 2641(h) - California Code of Regulations, Title 23, Chapter 16, Section(s) 2641(h)
Violation Description: Failure to have an approved UST Response Plan.
Violation Notes: Not reported
Violation Division: Los Angeles County Department of Public Works
Violation Program: UST
Violation Source: CERS

Site ID: 103397
Site Name: LA CO SHERIFF'S DEPT. - CARSON SHERIFF'S STATION
Violation Date: 07-11-2017
Citation: 23 CCR 6.7 25284, 25286 - California Code of Regulations, Title 23, Chapter 6.7, Section(s) 25284, 25286
Violation Description: Failure to submit a complete and accurate application for a permit to operate a UST, or for renewal of the permit.
Violation Notes: Returned to compliance on 07/11/2018.
Violation Division: Los Angeles County Department of Public Works
Violation Program: UST
Violation Source: CERS

Site ID: 103397
Site Name: LA CO SHERIFF'S DEPT. - CARSON SHERIFF'S STATION
Violation Date: 06-28-2017
Citation: 40 CFR 1 262.34(d)(5)(iii) - U.S. Code of Federal Regulations, Title 40, Chapter 1, Section(s) 262.34(d)(5)(iii)
Violation Description: Failure to ensure that all employees are thoroughly familiar with proper waste handling and emergency procedures, relevant to their responsibilities during normal facility operations and emergencies.
Violation Notes: Returned to compliance on 07/27/2017. OBSERVATION: Employees are not thoroughly familiar with proper waste handling and emergency procedures as demonstrated by the number and/or type of hazardous waste violations observed at the time of inspection. Observed more than ten 5 and 1 gallon containers of paint and adhesives at the corner wall area near the fuel island not properly managed. Operator unsure if the materials are still ok for use or deemed hazardous waste. Observed several 1 gallon containers rusted. CORRECTIVE ACTION: Submit documentation to the CUPA demonstrating that employees have been properly trained.
Violation Division: Los Angeles County Fire Department
Violation Program: HW
Violation Source: CERS

Site ID: 103397
Site Name: LA CO SHERIFF'S DEPT. - CARSON SHERIFF'S STATION
Violation Date: 07-16-2014
Citation: 23 CCR 16 2715(a) - California Code of Regulations, Title 23, Chapter 16, Section(s) 2715(a)
Violation Description: Failure to submit statement of UST compliance and/or Designated Operator certification.
Violation Notes: Returned to compliance on 07/14/2017.
Violation Division: Los Angeles County Department of Public Works
Violation Program: UST
Violation Source: CERS

Site ID: 103397
Site Name: LA CO SHERIFF'S DEPT. - CARSON SHERIFF'S STATION

Map ID
Direction
Distance
Elevation

MAP FINDINGS

Site

Database(s)

EDR ID Number
EPA ID Number

LACO SHERIFF'S DEPT/CARSON STATION (Continued)

S113028289

Violation Date: 07-15-2015
Citation: 23 CCR 16 2715(a) - California Code of Regulations, Title 23, Chapter 16, Section(s) 2715(a)
Violation Description: The owner/operator has failed to designate an UST operator or to inform the CUPA or any change in the designated UST operator(s) within 30 days after a change.
Violation Notes: Returned to compliance on 07/14/2017.
Violation Division: Los Angeles County Department of Public Works
Violation Program: UST
Violation Source: CERS

Site ID: 103397
Site Name: LA CO SHERIFF'S DEPT. - CARSON SHERIFF'S STATION
Violation Date: 07-19-2016
Citation: HSC 6.75 25299.30-25299.34 - California Health and Safety Code, Chapter 6.75, Section(s) 25299.30-25299.34
Violation Description: Failure to submit and maintain complete and current Certification of Financial Responsibility or other mechanism of financial assurance.
Violation Notes: Returned to compliance on 07/11/2017.
Violation Division: Los Angeles County Department of Public Works
Violation Program: UST
Violation Source: CERS

Site ID: 103397
Site Name: LA CO SHERIFF'S DEPT. - CARSON SHERIFF'S STATION
Violation Date: 07-11-2018
Citation: HSC 6.7 25284, 25286 - California Health and Safety Code, Chapter 6.7, Section(s) 25284, 25286
Violation Description: Failure to submit a complete and accurate application for a permit to operate a UST, or for renewal of the permit.
Violation Notes: Not reported
Violation Division: Los Angeles County Department of Public Works
Violation Program: UST
Violation Source: CERS

Site ID: 103397
Site Name: LA CO SHERIFF'S DEPT. - CARSON SHERIFF'S STATION
Violation Date: 07-11-2018
Citation: 23 CCR 16 2641(h) - California Code of Regulations, Title 23, Chapter 16, Section(s) 2641(h)
Violation Description: Failure to have an approved UST Monitoring Plan.
Violation Notes: Not reported
Violation Division: Los Angeles County Department of Public Works
Violation Program: UST
Violation Source: CERS

Site ID: 103397
Site Name: LA CO SHERIFF'S DEPT. - CARSON SHERIFF'S STATION
Violation Date: 07-19-2016
Citation: 23 CCR 16 2632(d)(1)(C), 2641(h), 2711(a)(8) - California Code of Regulations, Title 23, Chapter 16, Section(s) 2632(d)(1)(C), 2641(h), 2711(a)(8)
Violation Description: Failure to submit or update a plot plan.
Violation Notes: Returned to compliance on 07/11/2017.
Violation Division: Los Angeles County Department of Public Works
Violation Program: UST
Violation Source: CERS

Map ID
Direction
Distance
Elevation

MAP FINDINGS

Site

Database(s)

EDR ID Number
EPA ID Number

LACO SHERIFF'S DEPT/CARSON STATION (Continued)

S113028289

Site ID: 103397
Site Name: LA CO SHERIFF'S DEPT. - CARSON SHERIFF'S STATION
Violation Date: 07-11-2017
Citation: 23 CCR 16 2715(a) - California Code of Regulations, Title 23, Chapter 16, Section(s) 2715(a)
Violation Description: Failure to notify the CUPA of the designated operator (DO) identification and/or change of the DO within 30 days.
Violation Notes: Returned to compliance on 07/11/2018.
Violation Division: Los Angeles County Department of Public Works
Violation Program: UST
Violation Source: CERS

Site ID: 103397
Site Name: LA CO SHERIFF'S DEPT. - CARSON SHERIFF'S STATION
Violation Date: 07-11-2018
Citation: HSC 6.75 25299.30-25299.34 - California Health and Safety Code, Chapter 6.75, Section(s) 25299.30-25299.34
Violation Description: Failure to submit and maintain complete and current Certification of Financial Responsibility or other mechanism of financial assurance.
Violation Notes: Not reported
Violation Division: Los Angeles County Department of Public Works
Violation Program: UST
Violation Source: CERS

Site ID: 103397
Site Name: LA CO SHERIFF'S DEPT. - CARSON SHERIFF'S STATION
Violation Date: 07-15-2015
Citation: HSC 6.7 25286(a) - California Health and Safety Code, Chapter 6.7, Section(s) 25286(a)
Violation Description: Failure to submit an complete and accurate application for a permit to operate an underground storage tank, or for renewal of the permit.
Violation Notes: Returned to compliance on 07/14/2017.
Violation Division: Los Angeles County Department of Public Works
Violation Program: UST
Violation Source: CERS

Site ID: 103397
Site Name: LA CO SHERIFF'S DEPT. - CARSON SHERIFF'S STATION
Violation Date: 07-19-2016
Citation: 23 CCR 16 2712(i) - California Code of Regulations, Title 23, Chapter 16, Section(s) 2712(i)
Violation Description: Failure to have a UST Monitoring Plan available on site.
Violation Notes: Returned to compliance on 07/11/2017.
Violation Division: Los Angeles County Department of Public Works
Violation Program: UST
Violation Source: CERS

Site ID: 103397
Site Name: LA CO SHERIFF'S DEPT. - CARSON SHERIFF'S STATION
Violation Date: 07-11-2018
Citation: 23 CCR 16 2712(i) - California Code of Regulations, Title 23, Chapter 16, Section(s) 2712(i)
Violation Description: Failure to have current UST Monitoring Plan available on site.
Violation Notes: Not reported
Violation Division: Los Angeles County Department of Public Works
Violation Program: UST
Violation Source: CERS

Map ID
Direction
Distance
Elevation

MAP FINDINGS

Site

Database(s)

EDR ID Number
EPA ID Number

LACO SHERIFF'S DEPT/CARSON STATION (Continued)

S113028289

Site ID: 103397
Site Name: LA CO SHERIFF'S DEPT. - CARSON SHERIFF'S STATION
Violation Date: 07-16-2014
Citation: 23 CCR 16 2711(a)(8) - California Code of Regulations, Title 23, Chapter 16, Section(s) 2711(a)(8)
Violation Description: Failure to submit, obtain approval, or maintain a complete/accurate plot plan.
Violation Notes: Returned to compliance on 07/14/2017.
Violation Division: Los Angeles County Department of Public Works
Violation Program: UST
Violation Source: CERS

Site ID: 103397
Site Name: LA CO SHERIFF'S DEPT. - CARSON SHERIFF'S STATION
Violation Date: 07-11-2018
Citation: 23 CCR 16 2632(d)(1)(c),2641(h),2711(a)(8) - California Code of Regulations, Title 23, Chapter 16, Section(s) 2632(d)(1)(c),2641(h),2711(a)(8)
Violation Description: Failure to submit or maintain a current facility plot plan.
Violation Notes: Not reported
Violation Division: Los Angeles County Department of Public Works
Violation Program: UST
Violation Source: CERS

Site ID: 103397
Site Name: LA CO SHERIFF'S DEPT. - CARSON SHERIFF'S STATION
Violation Date: 07-19-2016
Citation: 23 CCR 6.7 25284, 25286 - California Code of Regulations, Title 23, Chapter 6.7, Section(s) 25284, 25286
Violation Description: Failure to submit a complete and accurate application for a permit to operate a UST, or for renewal of the permit.
Violation Notes: Returned to compliance on 07/11/2017.
Violation Division: Los Angeles County Department of Public Works
Violation Program: UST
Violation Source: CERS

Site ID: 103397
Site Name: LA CO SHERIFF'S DEPT. - CARSON SHERIFF'S STATION
Violation Date: 07-11-2018
Citation: HSC 6.7 25293 - California Health and Safety Code, Chapter 6.7, Section(s) 25293
Violation Description: Failure to maintain UST records of monitoring, testing, repairing, and closure in sufficient detail to enable the UPA to determine whether the UST systems are in compliance.
Violation Notes: Not reported
Violation Division: Los Angeles County Department of Public Works
Violation Program: UST
Violation Source: CERS

Site ID: 103397
Site Name: LA CO SHERIFF'S DEPT. - CARSON SHERIFF'S STATION
Violation Date: 07-19-2016
Citation: HSC 6.7 25284 - California Health and Safety Code, Chapter 6.7, Section(s) 25284
Violation Description: Failure to obtain a valid permit to operate from the CUPA.
Violation Notes: Returned to compliance on 07/11/2017.
Violation Division: Los Angeles County Department of Public Works

Map ID
Direction
Distance
Elevation

MAP FINDINGS

Site

Database(s)

EDR ID Number
EPA ID Number

LACO SHERIFF'S DEPT/CARSON STATION (Continued)

S113028289

Violation Program: UST
Violation Source: CERS

Site ID: 103397
Site Name: LA CO SHERIFF'S DEPT. - CARSON SHERIFF'S STATION
Violation Date: 07-19-2016
Citation: 23 CCR 16 2712(f) - California Code of Regulations, Title 23, Chapter 16, Section(s) 2712(f)
Violation Description: Failure to implement the corrections specified in the inspection report within 30 calendar days of receiving an inspection report from either the CUPA or special inspector.
Violation Notes: Returned to compliance on 07/11/2017.
Violation Division: Los Angeles County Department of Public Works
Violation Program: UST
Violation Source: CERS

Site ID: 103397
Site Name: LA CO SHERIFF'S DEPT. - CARSON SHERIFF'S STATION
Violation Date: 07-11-2017
Citation: 23 CCR 16 2712 - California Code of Regulations, Title 23, Chapter 16, Section(s) 2712
Violation Description: Failure to comply with any of the applicable requirements of the permit issued for the operation of the UST system.
Violation Notes: Returned to compliance on 07/11/2018.
Violation Division: Los Angeles County Department of Public Works
Violation Program: UST
Violation Source: CERS

Site ID: 103397
Site Name: LA CO SHERIFF'S DEPT. - CARSON SHERIFF'S STATION
Violation Date: 02-24-2014
Citation: HSC 6.67 Multiple - California Health and Safety Code, Chapter 6.67, Section(s) Multiple
Violation Description: Haz Waste Generator Program - Administration/Documentation - General
Violation Notes: OBSERVED: Facility has not reported in CERS
Violation Division: Los Angeles County Fire Department
Violation Program: HW
Violation Source: CERS

Site ID: 103397
Site Name: LA CO SHERIFF'S DEPT. - CARSON SHERIFF'S STATION
Violation Date: 07-11-2017
Citation: 23 CCR 16 2641(h) - California Code of Regulations, Title 23, Chapter 16, Section(s) 2641(h)
Violation Description: Failure to have an approved UST Monitoring Plan.
Violation Notes: Returned to compliance on 07/11/2018.
Violation Division: Los Angeles County Department of Public Works
Violation Program: UST
Violation Source: CERS

Site ID: 103397
Site Name: LA CO SHERIFF'S DEPT. - CARSON SHERIFF'S STATION
Violation Date: 07-11-2018
Citation: 23 CCR 16 2712(i), 2632(d)(2), 2634(e), 2641(h) - California Code of Regulations, Title 23, Chapter 16, Section(s) 2712(i), 2632(d)(2), 2634(e), 2641(h)
Violation Description: Failure to submit a current UST Response Plan available on site.

Map ID
Direction
Distance
Elevation

MAP FINDINGS

Site

Database(s)

EDR ID Number
EPA ID Number

LACO SHERIFF'S DEPT/CARSON STATION (Continued)

S113028289

Violation Notes:	Not reported
Violation Division:	Los Angeles County Department of Public Works
Violation Program:	UST
Violation Source:	CERS
Site ID:	103397
Site Name:	LA CO SHERIFF'S DEPT. - CARSON SHERIFF'S STATION
Violation Date:	07-11-2017
Citation:	23 CCR 16 2641(h) - California Code of Regulations, Title 23, Chapter 16, Section(s) 2641(h)
Violation Description:	Failure to have an approved UST Response Plan.
Violation Notes:	Returned to compliance on 07/11/2018.
Violation Division:	Los Angeles County Department of Public Works
Violation Program:	UST
Violation Source:	CERS
Site ID:	103397
Site Name:	LA CO SHERIFF'S DEPT. - CARSON SHERIFF'S STATION
Violation Date:	06-28-2017
Citation:	22 CCR 12 66262.40(a) - California Code of Regulations, Title 22, Chapter 12, Section(s) 66262.40(a)
Violation Description:	Failure to keep a copy of each properly signed manifest for at least three years from the date the waste was accepted by the initial transporter. The manifest signed at the time the waste was accepted for transport shall be kept until receiving a signed copy from the designated facility which received the waste.
Violation Notes:	Returned to compliance on 07/27/2017. OBSERVATION: Uniform Hazardous Waste Manifests for the used oil, used coolant, waste lead, and any other hazardous waste were not available at the time of inspection. CORRECTIVE ACTION: Locate a copy of all manifests for the used oil, used coolant, and waste lead and submit copies to the CUPA.
Violation Division:	Los Angeles County Fire Department
Violation Program:	HW
Violation Source:	CERS
Site ID:	103397
Site Name:	LA CO SHERIFF'S DEPT. - CARSON SHERIFF'S STATION
Violation Date:	07-15-2015
Citation:	23 CCR 16 2712(i) - California Code of Regulations, Title 23, Chapter 16, Section(s) 2712(i)
Violation Description:	Failure to maintain on site an approved monitoring plan.
Violation Notes:	Returned to compliance on 07/14/2017.
Violation Division:	Los Angeles County Department of Public Works
Violation Program:	UST
Violation Source:	CERS
Site ID:	103397
Site Name:	LA CO SHERIFF'S DEPT. - CARSON SHERIFF'S STATION
Violation Date:	07-16-2014
Citation:	23 CCR 16 2715(f) - California Code of Regulations, Title 23, Chapter 16, Section(s) 2715(f)
Violation Description:	Failure to comply with one or more of the following: provide training to facility employee(s) responsible for proper operation and maintenance every 12 months and/or train new employee(s) who are responsible for proper operation and maintenance within 30-days of hire and/or to have at least one employee present during operating hours that has been trained in the proper operation and maintenance of

Map ID
Direction
Distance
Elevation

MAP FINDINGS

Site

Database(s)

EDR ID Number
EPA ID Number

LACO SHERIFF'S DEPT/CARSON STATION (Continued)

S113028289

the UST system.
Violation Notes: Returned to compliance on 07/14/2017.
Violation Division: Los Angeles County Department of Public Works
Violation Program: UST
Violation Source: CERS

Site ID: 103397
Site Name: LA CO SHERIFF'S DEPT. - CARSON SHERIFF'S STATION
Violation Date: 07-11-2018
Citation: 23 CCR 16 2637(e) - California Code of Regulations, Title 23, Chapter 16, Section(s) 2637(e)
Violation Description: Failure to submit a copy of the secondary containment test results to the UPA within 30 days after the test.

Violation Notes: Not reported
Violation Division: Los Angeles County Department of Public Works
Violation Program: UST
Violation Source: CERS

Site ID: 103397
Site Name: LA CO SHERIFF'S DEPT. - CARSON SHERIFF'S STATION
Violation Date: 07-19-2016
Citation: 23 CCR 16 2715(a) - California Code of Regulations, Title 23, Chapter 16, Section(s) 2715(a)
Violation Description: Failure to notify the CUPA of the designated operator (DO) identification and/or change of the DO within 30 days.

Violation Notes: Returned to compliance on 07/11/2017.
Violation Division: Los Angeles County Department of Public Works
Violation Program: UST
Violation Source: CERS

Site ID: 103397
Site Name: LA CO SHERIFF'S DEPT. - CARSON SHERIFF'S STATION
Violation Date: 06-28-2017
Citation: 40 CFR 1 265.32 - U.S. Code of Federal Regulations, Title 40, Chapter 1, Section(s) 265.32
Violation Description: Failure of the facility to maintain the following emergency equipment or equivalents: 1) An internal communications or alarm system; 2) A device, such as a telephone (immediately available at the scene of Operations/ Maintenance) or a hand-held two-way radio, capable of summoning emergency assistance from local police departments, fire departments, or State or local emergency response teams; 3) Portable fire extinguishers, fire control equipment, spill control equipment, and decontamination equipment; and 4) Water at adequate volume and pressure to supply water hose streams, or foam producing equipment, or automatic sprinklers, or water spray systems.

Violation Notes: OBSERVATION: The facility has not been equip with a NFPA 704 placard near the main gate. CORRECTIVE ACTION: Submit photos/documentation to the CUPA demonstrating the facility has been equip with the NFPA 704 placard at the main gate to the CUPA within 30 days.

Violation Division: Los Angeles County Fire Department
Violation Program: HW
Violation Source: CERS

Site ID: 103397
Site Name: LA CO SHERIFF'S DEPT. - CARSON SHERIFF'S STATION
Violation Date: 07-11-2018
Citation: 23 CCR 16 2712(b) - California Code of Regulations, Title 23, Chapter

Map ID
Direction
Distance
Elevation

MAP FINDINGS

Site

Database(s)

EDR ID Number
EPA ID Number

LACO SHERIFF'S DEPT/CARSON STATION (Continued)

S113028289

Violation Description:	16, Section(s) 2712(b) Failure to maintain records of repairs, lining, and upgrades on site, or off site if approved by the UPA, for the life of the UST.
Violation Notes:	Not reported
Violation Division:	Los Angeles County Department of Public Works
Violation Program:	UST
Violation Source:	CERS
Site ID:	103397
Site Name:	LA CO SHERIFF'S DEPT. - CARSON SHERIFF'S STATION
Violation Date:	07-16-2014
Citation:	HSC 6.7 25284(a)(3) - California Health and Safety Code, Chapter 6.7, Section(s) 25284(a)(3)
Violation Description:	Failure to submit, maintain, or implement an owner/operator written agreement.
Violation Notes:	Returned to compliance on 07/14/2017.
Violation Division:	Los Angeles County Department of Public Works
Violation Program:	UST
Violation Source:	CERS
Site ID:	103397
Site Name:	LA CO SHERIFF'S DEPT. - CARSON SHERIFF'S STATION
Violation Date:	02-24-2014
Citation:	HSC 6.95 25505(a) - California Health and Safety Code, Chapter 6.95, Section(s) 25505(a)
Violation Description:	Owner/Operator failed to complete and/or submit a Hazardous Materials Business Plan when storing hazardous materials at or above the thresholds quantities of 55 gallons/500 lbs/200 cubic feet.
Violation Notes:	OBSERVED: Facility has not reported to CERS.
Violation Division:	Los Angeles County Fire Department
Violation Program:	HMRRP
Violation Source:	CERS
Site ID:	103397
Site Name:	LA CO SHERIFF'S DEPT. - CARSON SHERIFF'S STATION
Violation Date:	06-28-2017
Citation:	HSC 6.95 25508(a)(1) - California Health and Safety Code, Chapter 6.95, Section(s) 25508(a)(1)
Violation Description:	Failure to complete and electronically submit hazardous material inventory information for all reportable hazardous materials on site at or above reportable quantities.
Violation Notes:	Returned to compliance on 07/25/2017. OBSERVATION: The business failed to complete and electronically submit chemical inventory information for all reportable hazardous materials on site at or above reportable quantities. Observed not reported online in CERS the 65 gallons of diesel fuel for the backup generator for the cell towers. CORRECTIVE ACTION: Complete and electronically submit the chemical inventory information for all reportable hazardous materials on site at or above reportable quantities.
Violation Division:	Los Angeles County Fire Department
Violation Program:	HMRRP
Violation Source:	CERS
Site ID:	103397
Site Name:	LA CO SHERIFF'S DEPT. - CARSON SHERIFF'S STATION
Violation Date:	07-16-2014
Citation:	HSC 6.7 25286(a) - California Health and Safety Code, Chapter 6.7,

Map ID
Direction
Distance
Elevation

MAP FINDINGS

Site

Database(s)

EDR ID Number
EPA ID Number

LACO SHERIFF'S DEPT/CARSON STATION (Continued)

S113028289

Violation Description: Section(s) 25286(a)
Failure to submit an complete and accurate application for a permit to
operate an underground storage tank, or for renewal of the permit.
Violation Notes: Returned to compliance on 07/14/2017.
Violation Division: Los Angeles County Department of Public Works
Violation Program: UST
Violation Source: CERS

Evaluation:

Eval General Type: Compliance Evaluation Inspection
Eval Date: 06-28-2017
Violations Found: Yes
Eval Type: Routine done by local agency
Eval Notes: Ruthie Avina, Compliance Coordinator. Joey Manalaysay, Chief
Stationary Engineer. Danny Van Ommen, Heavy Stationary Equipment
Mechanic.

Eval Division: Los Angeles County Fire Department
Eval Program: HW
Eval Source: CERS

Eval General Type: Compliance Evaluation Inspection
Eval Date: 07-11-2018
Violations Found: Yes
Eval Type: Routine done by local agency
Eval Notes: TLS350(FUELING),ILS350(EGT) PANELS;420 ANN;208 SMPS/UDC;HLA OVERFILL
;LD2000 LLD(FUELING),SUCTION EGT SYS;DW AO SMITH PIPES
Eval Division: Los Angeles County Department of Public Works
Eval Program: UST
Eval Source: CERS

Eval General Type: Compliance Evaluation Inspection
Eval Date: 07-15-2015
Violations Found: Yes
Eval Type: Routine done by local agency
Eval Notes: GAS:VR TLS-350+, DSL:ILS-350 (NO PRINTER). SUMPS W/208 SENSORS, DW AO
SMITH, FLAPPERS, DSL SUCTION SYSTEM. GAS-LD-2000, UDC W/208.
Eval Division: Los Angeles County Department of Public Works
Eval Program: UST
Eval Source: CERS

Eval General Type: Compliance Evaluation Inspection
Eval Date: 07-16-2014
Violations Found: Yes
Eval Type: Routine done by local agency
Eval Notes: UST SPECIFIC DOCS NOT IN CERS;PANEL[TLS/ILS 350];ANN[420];SMPS/UDC
[208];LLD[LD2000];SUCTION SYS EGT;DW PIPES[AO SMITH]
Eval Division: Los Angeles County Department of Public Works
Eval Program: UST
Eval Source: CERS

Eval General Type: Compliance Evaluation Inspection
Eval Date: 06-28-2017
Violations Found: Yes
Eval Type: Routine done by local agency
Eval Notes: Ruthie Avina, Compliance Coordinator. Joey Manalaysay, Chief
Stationary Engineer. Danny Van Ommen, Heavy Stationary Equipment
Mechanic.

Map ID
Direction
Distance
Elevation

MAP FINDINGS

Site

Database(s)

EDR ID Number
EPA ID Number

LACO SHERIFF'S DEPT/CARSON STATION (Continued)

S113028289

Eval Division:	Los Angeles County Fire Department
Eval Program:	HMRRP
Eval Source:	CERS
Eval General Type:	Compliance Evaluation Inspection
Eval Date:	07-13-2016
Violations Found:	Yes
Eval Type:	Routine done by local agency
Eval Notes:	ANN;208 SMPS/UDC;LD2000(UST#1)/SUCTION EGT(UST#2);DW AO SMITH PIPES; F/V OVERFILL;OUTSTANDING NOTICES FOR CERS UPDATES
Eval Division:	Los Angeles County Department of Public Works
Eval Program:	UST
Eval Source:	CERS
Eval General Type:	Other/Unknown
Eval Date:	08-29-2017
Violations Found:	No
Eval Type:	Other, not routine, done by local agency
Eval Notes:	Reviewed submittals in CERS. HM NOV abated.
Eval Division:	Los Angeles County Fire Department
Eval Program:	HMRRP
Eval Source:	CERS
Eval General Type:	Other/Unknown
Eval Date:	08-29-2017
Violations Found:	No
Eval Type:	Other, not routine, done by local agency
Eval Notes:	Reviewed documented and photographic proof of compliance. HW NOV parially abated.
Eval Division:	Los Angeles County Fire Department
Eval Program:	HW
Eval Source:	CERS
Eval General Type:	Compliance Evaluation Inspection
Eval Date:	02-24-2014
Violations Found:	Yes
Eval Type:	Routine done by local agency
Eval Notes:	Routine inspection
Eval Division:	Los Angeles County Fire Department
Eval Program:	HMRRP
Eval Source:	CERS
Eval General Type:	Compliance Evaluation Inspection
Eval Date:	02-24-2014
Violations Found:	Yes
Eval Type:	Routine done by local agency
Eval Notes:	Routine inspection
Eval Division:	Los Angeles County Fire Department
Eval Program:	HW
Eval Source:	CERS
Eval General Type:	Compliance Evaluation Inspection
Eval Date:	07-11-2017
Violations Found:	Yes
Eval Type:	Routine done by local agency
Eval Notes:	VR TLS-350+ & ILS-350 CERT 071117, SB989 061215. NOTICE ISSUED TO UPDATE OSD0, FAC INFO, TANK INFO & MONITORING PLAN, RESP PLAN CERS.

Map ID
Direction
Distance
Elevation

MAP FINDINGS

Site

Database(s)

EDR ID Number
EPA ID Number

LACO SHERIFF'S DEPT/CARSON STATION (Continued)

S113028289

Eval Division: Los Angeles County Department of Public Works
Eval Program: UST
Eval Source: CERS

Enforcement Action:

Site ID: 103397
Site Name: LA CO SHERIFF'S DEPT. - CARSON SHERIFF'S STATION
Site Address: 21356 S AVALON BLVD
Site City: CARSON
Site Zip: 90745
Enf Action Date: 02-24-2014
Enf Action Type: Notice of Violation (Unified Program)
Enf Action Description: Notice of Violation Issued by the Inspector at the Time of Inspection
Enf Action Notes: Not reported
Enf Action Division: Los Angeles County Fire Department
Enf Action Program: HMRRP
Enf Action Source: CERS

Site ID: 103397
Site Name: LA CO SHERIFF'S DEPT. - CARSON SHERIFF'S STATION
Site Address: 21356 S AVALON BLVD
Site City: CARSON
Site Zip: 90745
Enf Action Date: 02-24-2014
Enf Action Type: Notice of Violation (Unified Program)
Enf Action Description: Notice of Violation Issued by the Inspector at the Time of Inspection
Enf Action Notes: Not reported
Enf Action Division: Los Angeles County Fire Department
Enf Action Program: HW
Enf Action Source: CERS

Affiliation:

Affiliation Type Desc: CUPA District
Entity Name: Los Angeles County Fire
Entity Title: Not reported
Affiliation Address: 5825 Rickenbacker Road
Affiliation City: Commerce
Affiliation State: CA
Affiliation Country: Not reported
Affiliation Zip: 90040-3027
Affiliation Phone: (323) 890-4045

Affiliation Type Desc: Operator
Entity Name: LA CO SHERIFF'S DEPT. - CARSON SHERIFF'S STATION
Entity Title: Not reported
Affiliation Address: Not reported
Affiliation City: Not reported
Affiliation State: Not reported
Affiliation Country: Not reported
Affiliation Zip: Not reported
Affiliation Phone: (310) 830-1123

Affiliation Type Desc: UST Permit Applicant
Entity Name: Normand Martin (department representative)
Entity Title: Building Complex Manager II
Affiliation Address: Not reported

Map ID
Direction
Distance
Elevation

MAP FINDINGS

Site

Database(s)

EDR ID Number
EPA ID Number

LACO SHERIFF'S DEPT/CARSON STATION (Continued)

S113028289

Affiliation City:	Not reported
Affiliation State:	Not reported
Affiliation Country:	Not reported
Affiliation Zip:	Not reported
Affiliation Phone:	(562) 505-5910
Affiliation Type Desc:	UST Property Owner Name
Entity Name:	LA CO SHERIFF'S DEPT/ FAC SERVICES
Entity Title:	Not reported
Affiliation Address:	4700 E. Ramona Blvd, 4th Floor
Affiliation City:	Monterey Park
Affiliation State:	CA
Affiliation Country:	United States
Affiliation Zip:	91754
Affiliation Phone:	(626) 300-3030
Affiliation Type Desc:	UST Tank Owner
Entity Name:	LA CO SHERIFFS DEPT/FAC SERVIC
Entity Title:	Not reported
Affiliation Address:	4700 E. Ramona Blvd, 4th Floor
Affiliation City:	Monterey Park
Affiliation State:	CA
Affiliation Country:	United States
Affiliation Zip:	91754
Affiliation Phone:	(626) 300-3030
Affiliation Type Desc:	Facility Mailing Address
Entity Name:	Mailing Address
Entity Title:	Not reported
Affiliation Address:	4700 RAMONA BLVD, 4TH FLOOR
Affiliation City:	MONTEREY PARK
Affiliation State:	CA
Affiliation Country:	Not reported
Affiliation Zip:	91754
Affiliation Phone:	Not reported
Affiliation Type Desc:	Legal Owner
Entity Name:	LA COUNTY SHERIFF'S DEPT
Entity Title:	Not reported
Affiliation Address:	4700 RAMONA BLVD, 4TH FLOOR
Affiliation City:	MONTEREY PARK
Affiliation State:	CA
Affiliation Country:	United States
Affiliation Zip:	91754
Affiliation Phone:	(323) 981-6068
Affiliation Type Desc:	Property Owner
Entity Name:	LOS ANGELES COUNTY
Entity Title:	Not reported
Affiliation Address:	21356 S AVALON BLVD
Affiliation City:	CARSON
Affiliation State:	CA
Affiliation Country:	United States
Affiliation Zip:	90745
Affiliation Phone:	(310) 830-1123
Affiliation Type Desc:	UST Tank Operator

Map ID
Direction
Distance
Elevation

MAP FINDINGS

Site

Database(s)

EDR ID Number
EPA ID Number

LACO SHERIFF'S DEPT/CARSON STATION (Continued)

S113028289

Entity Name: LA CO SHERIFFS DEPT/FAC SERVIC
Entity Title: Not reported
Affiliation Address: 4700 E. Ramona blvd, 4th Floor
Affiliation City: Monterey Park
Affiliation State: CA
Affiliation Country: United States
Affiliation Zip: 91754
Affiliation Phone: (626) 300-3030

Affiliation Type Desc: Parent Corporation
Entity Name: CARSON STATION-LASD
Entity Title: Not reported
Affiliation Address: Not reported
Affiliation City: Not reported
Affiliation State: Not reported
Affiliation Country: Not reported
Affiliation Zip: Not reported
Affiliation Phone: Not reported

Affiliation Type Desc: Environmental Contact
Entity Name: Watch Commander
Entity Title: Not reported
Affiliation Address: 21356 S AVALON BLVD
Affiliation City: CARSON
Affiliation State: CA
Affiliation Country: Not reported
Affiliation Zip: 90745
Affiliation Phone: Not reported

CERS TANKS:

Facility Name: LA CO SHERIFF'S DEPT. - CARSON SHERIFF'S STATION
Site ID: 103397
CERS ID: 10272535
CERS Description: Underground Storage Tank

Violations:

Site ID: 103397
Site Name: LA CO SHERIFF'S DEPT. - CARSON SHERIFF'S STATION
Violation Date: 07-15-2015
Citation: HSC 6.75 25299.30-25299.34 - California Health and Safety Code, Chapter 6.75, Section(s) 25299.30-25299.34
Violation Description: Failure to submit and maintain complete and current Certification of Financial Responsibility or other mechanism of financial assurance.
Violation Notes: Returned to compliance on 07/14/2017.
Violation Division: Los Angeles County Department of Public Works
Violation Program: UST
Violation Source: CERS

Site ID: 103397
Site Name: LA CO SHERIFF'S DEPT. - CARSON SHERIFF'S STATION
Violation Date: 06-28-2017
Citation: HSC 6.95 25508(a)(1) - California Health and Safety Code, Chapter 6.95, Section(s) 25508(a)(1)
Violation Description: Failure to complete and electronically submit a site map with all required content.
Violation Notes: Returned to compliance on 07/25/2017. OBSERVATION: The business failed

Map ID
Direction
Distance
Elevation

MAP FINDINGS

Site

Database(s)

EDR ID Number
EPA ID Number

LACO SHERIFF'S DEPT/CARSON STATION (Continued)

S113028289

to complete and electronically submit a site map with all required content. Observed Site Map does not indicate the location of the 65 gallons of diesel fuel for the backup generator for the cell tower.
CORRECTIVE ACTION: Complete and electronically submit a site map with all required content.

Violation Division: Los Angeles County Fire Department
Violation Program: HMRRP
Violation Source: CERS

Site ID: 103397
Site Name: LA CO SHERIFF'S DEPT. - CARSON SHERIFF'S STATION
Violation Date: 07-11-2017
Citation: 23 CCR 16 2712(f) - California Code of Regulations, Title 23, Chapter 16, Section(s) 2712(f)
Violation Description: Failure to implement the corrections specified in the inspection report within 30 calendar days of receiving an inspection report from either the CUPA or special inspector.
Violation Notes: Returned to compliance on 07/11/2018.
Violation Division: Los Angeles County Department of Public Works
Violation Program: UST
Violation Source: CERS

Site ID: 103397
Site Name: LA CO SHERIFF'S DEPT. - CARSON SHERIFF'S STATION
Violation Date: 07-11-2018
Citation: 23 CCR 16 2641(h) - California Code of Regulations, Title 23, Chapter 16, Section(s) 2641(h)
Violation Description: Failure to have an approved UST Response Plan.
Violation Notes: Not reported
Violation Division: Los Angeles County Department of Public Works
Violation Program: UST
Violation Source: CERS

Site ID: 103397
Site Name: LA CO SHERIFF'S DEPT. - CARSON SHERIFF'S STATION
Violation Date: 07-11-2017
Citation: 23 CCR 6.7 25284, 25286 - California Code of Regulations, Title 23, Chapter 6.7, Section(s) 25284, 25286
Violation Description: Failure to submit a complete and accurate application for a permit to operate a UST, or for renewal of the permit.
Violation Notes: Returned to compliance on 07/11/2018.
Violation Division: Los Angeles County Department of Public Works
Violation Program: UST
Violation Source: CERS

Site ID: 103397
Site Name: LA CO SHERIFF'S DEPT. - CARSON SHERIFF'S STATION
Violation Date: 06-28-2017
Citation: 40 CFR 1 262.34(d)(5)(iii) - U.S. Code of Federal Regulations, Title 40, Chapter 1, Section(s) 262.34(d)(5)(iii)
Violation Description: Failure to ensure that all employees are thoroughly familiar with proper waste handling and emergency procedures, relevant to their responsibilities during normal facility operations and emergencies.
Violation Notes: Returned to compliance on 07/27/2017. OBSERVATION: Employees are not thoroughly familiar with proper waste handling and emergency procedures as demonstrated by the number and/or type of hazardous waste violations observed at the time of inspection. Observed more

Map ID
Direction
Distance
Elevation

MAP FINDINGS

Site

Database(s)

EDR ID Number
EPA ID Number

LACO SHERIFF'S DEPT/CARSON STATION (Continued)

S113028289

than ten 5 and 1 gallon containers of paint and adhesives at the corner wall area near the fuel island not properly managed. Operator unsure if the materials are still ok for use or deemed hazardous waste. Observed several 1 gallon containers rusted. CORRECTIVE ACTION: Submit documentation to the CUPA demonstrating that employees have been properly trained.

Violation Division: Los Angeles County Fire Department
Violation Program: HW
Violation Source: CERS

Site ID: 103397
Site Name: LA CO SHERIFF'S DEPT. - CARSON SHERIFF'S STATION
Violation Date: 07-16-2014
Citation: 23 CCR 16 2715(a) - California Code of Regulations, Title 23, Chapter 16, Section(s) 2715(a)

Violation Description: Failure to submit statement of UST compliance and/or Designated Operator certification.

Violation Notes: Returned to compliance on 07/14/2017.
Violation Division: Los Angeles County Department of Public Works
Violation Program: UST
Violation Source: CERS

Site ID: 103397
Site Name: LA CO SHERIFF'S DEPT. - CARSON SHERIFF'S STATION
Violation Date: 07-15-2015
Citation: 23 CCR 16 2715(a) - California Code of Regulations, Title 23, Chapter 16, Section(s) 2715(a)

Violation Description: The owner/operator has failed to designate an UST operator or to inform the CUPA or any change in the designated UST operator(s) within 30 days after a change.

Violation Notes: Returned to compliance on 07/14/2017.
Violation Division: Los Angeles County Department of Public Works
Violation Program: UST
Violation Source: CERS

Site ID: 103397
Site Name: LA CO SHERIFF'S DEPT. - CARSON SHERIFF'S STATION
Violation Date: 07-19-2016
Citation: HSC 6.75 25299.30-25299.34 - California Health and Safety Code, Chapter 6.75, Section(s) 25299.30-25299.34

Violation Description: Failure to submit and maintain complete and current Certification of Financial Responsibility or other mechanism of financial assurance.

Violation Notes: Returned to compliance on 07/11/2017.
Violation Division: Los Angeles County Department of Public Works
Violation Program: UST
Violation Source: CERS

Site ID: 103397
Site Name: LA CO SHERIFF'S DEPT. - CARSON SHERIFF'S STATION
Violation Date: 07-11-2018
Citation: HSC 6.7 25284, 25286 - California Health and Safety Code, Chapter 6.7, Section(s) 25284, 25286

Violation Description: Failure to submit a complete and accurate application for a permit to operate a UST, or for renewal of the permit.

Violation Notes: Not reported
Violation Division: Los Angeles County Department of Public Works
Violation Program: UST

Map ID
Direction
Distance
Elevation

MAP FINDINGS

Site

Database(s)

EDR ID Number
EPA ID Number

LACO SHERIFF'S DEPT/CARSON STATION (Continued)

S113028289

Violation Source: CERS

Site ID: 103397
Site Name: LA CO SHERIFF'S DEPT. - CARSON SHERIFF'S STATION
Violation Date: 07-11-2018
Citation: 23 CCR 16 2641(h) - California Code of Regulations, Title 23, Chapter 16, Section(s) 2641(h)
Violation Description: Failure to have an approved UST Monitoring Plan.
Violation Notes: Not reported
Violation Division: Los Angeles County Department of Public Works
Violation Program: UST
Violation Source: CERS

Site ID: 103397
Site Name: LA CO SHERIFF'S DEPT. - CARSON SHERIFF'S STATION
Violation Date: 07-19-2016
Citation: 23 CCR 16 2632(d)(1)(C), 2641(h), 2711(a)(8) - California Code of Regulations, Title 23, Chapter 16, Section(s) 2632(d)(1)(C), 2641(h), 2711(a)(8)
Violation Description: Failure to submit or update a plot plan.
Violation Notes: Returned to compliance on 07/11/2017.
Violation Division: Los Angeles County Department of Public Works
Violation Program: UST
Violation Source: CERS

Site ID: 103397
Site Name: LA CO SHERIFF'S DEPT. - CARSON SHERIFF'S STATION
Violation Date: 07-11-2017
Citation: 23 CCR 16 2715(a) - California Code of Regulations, Title 23, Chapter 16, Section(s) 2715(a)
Violation Description: Failure to notify the CUPA of the designated operator (DO) identification and/or change of the DO within 30 days.
Violation Notes: Returned to compliance on 07/11/2018.
Violation Division: Los Angeles County Department of Public Works
Violation Program: UST
Violation Source: CERS

Site ID: 103397
Site Name: LA CO SHERIFF'S DEPT. - CARSON SHERIFF'S STATION
Violation Date: 07-11-2018
Citation: HSC 6.75 25299.30-25299.34 - California Health and Safety Code, Chapter 6.75, Section(s) 25299.30-25299.34
Violation Description: Failure to submit and maintain complete and current Certification of Financial Responsibility or other mechanism of financial assurance.
Violation Notes: Not reported
Violation Division: Los Angeles County Department of Public Works
Violation Program: UST
Violation Source: CERS

Site ID: 103397
Site Name: LA CO SHERIFF'S DEPT. - CARSON SHERIFF'S STATION
Violation Date: 07-15-2015
Citation: HSC 6.7 25286(a) - California Health and Safety Code, Chapter 6.7, Section(s) 25286(a)
Violation Description: Failure to submit an complete and accurate application for a permit to operate an underground storage tank, or for renewal of the permit.
Violation Notes: Returned to compliance on 07/14/2017.

Map ID
Direction
Distance
Elevation

MAP FINDINGS

Site

Database(s)

EDR ID Number
EPA ID Number

LACO SHERIFF'S DEPT/CARSON STATION (Continued)

S113028289

Violation Division: Los Angeles County Department of Public Works
Violation Program: UST
Violation Source: CERS

Site ID: 103397
Site Name: LA CO SHERIFF'S DEPT. - CARSON SHERIFF'S STATION
Violation Date: 07-19-2016
Citation: 23 CCR 16 2712(i) - California Code of Regulations, Title 23, Chapter 16, Section(s) 2712(i)
Violation Description: Failure to have a UST Monitoring Plan available on site.
Violation Notes: Returned to compliance on 07/11/2017.
Violation Division: Los Angeles County Department of Public Works
Violation Program: UST
Violation Source: CERS

Site ID: 103397
Site Name: LA CO SHERIFF'S DEPT. - CARSON SHERIFF'S STATION
Violation Date: 07-11-2018
Citation: 23 CCR 16 2712(i) - California Code of Regulations, Title 23, Chapter 16, Section(s) 2712(i)
Violation Description: Failure to have current UST Monitoring Plan available on site.
Violation Notes: Not reported
Violation Division: Los Angeles County Department of Public Works
Violation Program: UST
Violation Source: CERS

Site ID: 103397
Site Name: LA CO SHERIFF'S DEPT. - CARSON SHERIFF'S STATION
Violation Date: 07-16-2014
Citation: 23 CCR 16 2711(a)(8) - California Code of Regulations, Title 23, Chapter 16, Section(s) 2711(a)(8)
Violation Description: Failure to submit, obtain approval, or maintain a complete/accurate plot plan.
Violation Notes: Returned to compliance on 07/14/2017.
Violation Division: Los Angeles County Department of Public Works
Violation Program: UST
Violation Source: CERS

Site ID: 103397
Site Name: LA CO SHERIFF'S DEPT. - CARSON SHERIFF'S STATION
Violation Date: 07-11-2018
Citation: 23 CCR 16 2632(d)(1)(c),2641(h),2711(a)(8) - California Code of Regulations, Title 23, Chapter 16, Section(s) 2632(d)(1)(c),2641(h),2711(a)(8)
Violation Description: Failure to submit or maintain a current facility plot plan.
Violation Notes: Not reported
Violation Division: Los Angeles County Department of Public Works
Violation Program: UST
Violation Source: CERS

Site ID: 103397
Site Name: LA CO SHERIFF'S DEPT. - CARSON SHERIFF'S STATION
Violation Date: 07-19-2016
Citation: 23 CCR 6.7 25284, 25286 - California Code of Regulations, Title 23, Chapter 6.7, Section(s) 25284, 25286
Violation Description: Failure to submit a complete and accurate application for a permit to operate a UST, or for renewal of the permit.

Map ID
Direction
Distance
Elevation

MAP FINDINGS

Site

Database(s)

EDR ID Number
EPA ID Number

LACO SHERIFF'S DEPT/CARSON STATION (Continued)

S113028289

Violation Notes:	Returned to compliance on 07/11/2017.
Violation Division:	Los Angeles County Department of Public Works
Violation Program:	UST
Violation Source:	CERS
Site ID:	103397
Site Name:	LA CO SHERIFF'S DEPT. - CARSON SHERIFF'S STATION
Violation Date:	07-11-2018
Citation:	HSC 6.7 25293 - California Health and Safety Code, Chapter 6.7, Section(s) 25293
Violation Description:	Failure to maintain UST records of monitoring, testing, repairing, and closure in sufficient detail to enable the UPA to determine whether the UST systems are in compliance.
Violation Notes:	Not reported
Violation Division:	Los Angeles County Department of Public Works
Violation Program:	UST
Violation Source:	CERS
Site ID:	103397
Site Name:	LA CO SHERIFF'S DEPT. - CARSON SHERIFF'S STATION
Violation Date:	07-19-2016
Citation:	HSC 6.7 25284 - California Health and Safety Code, Chapter 6.7, Section(s) 25284
Violation Description:	Failure to obtain a valid permit to operate from the CUPA.
Violation Notes:	Returned to compliance on 07/11/2017.
Violation Division:	Los Angeles County Department of Public Works
Violation Program:	UST
Violation Source:	CERS
Site ID:	103397
Site Name:	LA CO SHERIFF'S DEPT. - CARSON SHERIFF'S STATION
Violation Date:	07-19-2016
Citation:	23 CCR 16 2712(f) - California Code of Regulations, Title 23, Chapter 16, Section(s) 2712(f)
Violation Description:	Failure to implement the corrections specified in the inspection report within 30 calendar days of receiving an inspection report from either the CUPA or special inspector.
Violation Notes:	Returned to compliance on 07/11/2017.
Violation Division:	Los Angeles County Department of Public Works
Violation Program:	UST
Violation Source:	CERS
Site ID:	103397
Site Name:	LA CO SHERIFF'S DEPT. - CARSON SHERIFF'S STATION
Violation Date:	07-11-2017
Citation:	23 CCR 16 2712 - California Code of Regulations, Title 23, Chapter 16, Section(s) 2712
Violation Description:	Failure to comply with any of the applicable requirements of the permit issued for the operation of the UST system.
Violation Notes:	Returned to compliance on 07/11/2018.
Violation Division:	Los Angeles County Department of Public Works
Violation Program:	UST
Violation Source:	CERS
Site ID:	103397
Site Name:	LA CO SHERIFF'S DEPT. - CARSON SHERIFF'S STATION
Violation Date:	02-24-2014

Map ID
Direction
Distance
Elevation

MAP FINDINGS

Site

Database(s)

EDR ID Number
EPA ID Number

LACO SHERIFF'S DEPT/CARSON STATION (Continued)

S113028289

Citation: HSC 6.67 Multiple - California Health and Safety Code, Chapter 6.67, Section(s) Multiple
Violation Description: Haz Waste Generator Program - Administration/Documentation - General
Violation Notes: OBSERVED: Facility has not reported in CERS
Violation Division: Los Angeles County Fire Department
Violation Program: HW
Violation Source: CERS

Site ID: 103397
Site Name: LA CO SHERIFF'S DEPT. - CARSON SHERIFF'S STATION
Violation Date: 07-11-2017
Citation: 23 CCR 16 2641(h) - California Code of Regulations, Title 23, Chapter 16, Section(s) 2641(h)
Violation Description: Failure to have an approved UST Monitoring Plan.
Violation Notes: Returned to compliance on 07/11/2018.
Violation Division: Los Angeles County Department of Public Works
Violation Program: UST
Violation Source: CERS

Site ID: 103397
Site Name: LA CO SHERIFF'S DEPT. - CARSON SHERIFF'S STATION
Violation Date: 07-11-2018
Citation: 23 CCR 16 2712(i), 2632(d)(2), 2634(e), 2641(h) - California Code of Regulations, Title 23, Chapter 16, Section(s) 2712(i), 2632(d)(2), 2634(e), 2641(h)
Violation Description: Failure to submit a current UST Response Plan available on site.
Violation Notes: Not reported
Violation Division: Los Angeles County Department of Public Works
Violation Program: UST
Violation Source: CERS

Site ID: 103397
Site Name: LA CO SHERIFF'S DEPT. - CARSON SHERIFF'S STATION
Violation Date: 07-11-2017
Citation: 23 CCR 16 2641(h) - California Code of Regulations, Title 23, Chapter 16, Section(s) 2641(h)
Violation Description: Failure to have an approved UST Response Plan.
Violation Notes: Returned to compliance on 07/11/2018.
Violation Division: Los Angeles County Department of Public Works
Violation Program: UST
Violation Source: CERS

Site ID: 103397
Site Name: LA CO SHERIFF'S DEPT. - CARSON SHERIFF'S STATION
Violation Date: 06-28-2017
Citation: 22 CCR 12 66262.40(a) - California Code of Regulations, Title 22, Chapter 12, Section(s) 66262.40(a)
Violation Description: Failure to keep a copy of each properly signed manifest for at least three years from the date the waste was accepted by the initial transporter. The manifest signed at the time the waste was accepted for transport shall be kept until receiving a signed copy from the designated facility which received the waste.
Violation Notes: Returned to compliance on 07/27/2017. OBSERVATION: Uniform Hazardous Waste Manifests for the used oil, used coolant, waste lead, and any other hazardous waste were not available at the time of inspection. CORRECTIVE ACTION: Locate a copy of all manifests for the used oil, used coolant, and waste lead and submit copies to the CUPA.

Map ID
Direction
Distance
Elevation

MAP FINDINGS

Site

Database(s)

EDR ID Number
EPA ID Number

LACO SHERIFF'S DEPT/CARSON STATION (Continued)

S113028289

Violation Division: Los Angeles County Fire Department
Violation Program: HW
Violation Source: CERS

Site ID: 103397
Site Name: LA CO SHERIFF'S DEPT. - CARSON SHERIFF'S STATION
Violation Date: 07-15-2015
Citation: 23 CCR 16 2712(i) - California Code of Regulations, Title 23, Chapter 16, Section(s) 2712(i)
Violation Description: Failure to maintain on site an approved monitoring plan.
Violation Notes: Returned to compliance on 07/14/2017.
Violation Division: Los Angeles County Department of Public Works
Violation Program: UST
Violation Source: CERS

Site ID: 103397
Site Name: LA CO SHERIFF'S DEPT. - CARSON SHERIFF'S STATION
Violation Date: 07-16-2014
Citation: 23 CCR 16 2715(f) - California Code of Regulations, Title 23, Chapter 16, Section(s) 2715(f)
Violation Description: Failure to comply with one or more of the following: provide training to facility employee(s) responsible for proper operation and maintenance every 12 months and/or train new employee(s) who are responsible for proper operation and maintenance within 30-days of hire and/or to have at least one employee present during operating hours that has been trained in the proper operation and maintenance of the UST system.
Violation Notes: Returned to compliance on 07/14/2017.
Violation Division: Los Angeles County Department of Public Works
Violation Program: UST
Violation Source: CERS

Site ID: 103397
Site Name: LA CO SHERIFF'S DEPT. - CARSON SHERIFF'S STATION
Violation Date: 07-11-2018
Citation: 23 CCR 16 2637(e) - California Code of Regulations, Title 23, Chapter 16, Section(s) 2637(e)
Violation Description: Failure to submit a copy of the secondary containment test results to the UPA within 30 days after the test.
Violation Notes: Not reported
Violation Division: Los Angeles County Department of Public Works
Violation Program: UST
Violation Source: CERS

Site ID: 103397
Site Name: LA CO SHERIFF'S DEPT. - CARSON SHERIFF'S STATION
Violation Date: 07-19-2016
Citation: 23 CCR 16 2715(a) - California Code of Regulations, Title 23, Chapter 16, Section(s) 2715(a)
Violation Description: Failure to notify the CUPA of the designated operator (DO) identification and/or change of the DO within 30 days.
Violation Notes: Returned to compliance on 07/11/2017.
Violation Division: Los Angeles County Department of Public Works
Violation Program: UST
Violation Source: CERS

Site ID: 103397

Map ID
Direction
Distance
Elevation

MAP FINDINGS

Site

Database(s)

EDR ID Number
EPA ID Number

LACO SHERIFF'S DEPT/CARSON STATION (Continued)

S113028289

Site Name:	LA CO SHERIFF'S DEPT. - CARSON SHERIFF'S STATION
Violation Date:	06-28-2017
Citation:	40 CFR 1 265.32 - U.S. Code of Federal Regulations, Title 40, Chapter 1, Section(s) 265.32
Violation Description:	Failure of the facility to maintain the following emergency equipment or equivalents: 1) An internal communications or alarm system; 2) A device, such as a telephone (immediately available at the scene of Operations/ Maintenance) or a hand-held two-way radio, capable of summoning emergency assistance from local police departments, fire departments, or State or local emergency response teams; 3) Portable fire extinguishers, fire control equipment, spill control equipment, and decontamination equipment; and 4) Water at adequate volume and pressure to supply water hose streams, or foam producing equipment, or automatic sprinklers, or water spray systems.
Violation Notes:	OBSERVATION: The facility has not been equip with a NFPA 704 placard near the main gate. CORRECTIVE ACTION: Submit photos/documentation to the CUPA demonstrating the facility has been equip with the NFPA 704 placard at the main gate to the CUPA within 30 days.
Violation Division:	Los Angeles County Fire Department
Violation Program:	HW
Violation Source:	CERS
Site ID:	103397
Site Name:	LA CO SHERIFF'S DEPT. - CARSON SHERIFF'S STATION
Violation Date:	07-11-2018
Citation:	23 CCR 16 2712(b) - California Code of Regulations, Title 23, Chapter 16, Section(s) 2712(b)
Violation Description:	Failure to maintain records of repairs, lining, and upgrades on site, or off site if approved by the UPA, for the life of the UST.
Violation Notes:	Not reported
Violation Division:	Los Angeles County Department of Public Works
Violation Program:	UST
Violation Source:	CERS
Site ID:	103397
Site Name:	LA CO SHERIFF'S DEPT. - CARSON SHERIFF'S STATION
Violation Date:	07-16-2014
Citation:	HSC 6.7 25284(a)(3) - California Health and Safety Code, Chapter 6.7, Section(s) 25284(a)(3)
Violation Description:	Failure to submit, maintain, or implement an owner/operator written agreement.
Violation Notes:	Returned to compliance on 07/14/2017.
Violation Division:	Los Angeles County Department of Public Works
Violation Program:	UST
Violation Source:	CERS
Site ID:	103397
Site Name:	LA CO SHERIFF'S DEPT. - CARSON SHERIFF'S STATION
Violation Date:	02-24-2014
Citation:	HSC 6.95 25505(a) - California Health and Safety Code, Chapter 6.95, Section(s) 25505(a)
Violation Description:	Owner/Operator failed to complete and/or submit a Hazardous Materials Business Plan when storing hazardous materials at or above the thresholds quantities of 55 gallons/500 lbs/200 cubic feet.
Violation Notes:	OBSERVED: Facility has not reported to CERS.
Violation Division:	Los Angeles County Fire Department
Violation Program:	HMRRP

Map ID
Direction
Distance
Elevation

MAP FINDINGS

Site

Database(s)

EDR ID Number
EPA ID Number

LACO SHERIFF'S DEPT/CARSON STATION (Continued)

S113028289

Violation Source: CERS

Site ID: 103397

Site Name: LA CO SHERIFF'S DEPT. - CARSON SHERIFF'S STATION

Violation Date: 06-28-2017

Citation: HSC 6.95 25508(a)(1) - California Health and Safety Code, Chapter 6.95, Section(s) 25508(a)(1)

Violation Description: Failure to complete and electronically submit hazardous material inventory information for all reportable hazardous materials on site at or above reportable quantities.

Violation Notes: Returned to compliance on 07/25/2017. OBSERVATION: The business failed to complete and electronically submit chemical inventory information for all reportable hazardous materials on site at or above reportable quantities. Observed not reported online in CERS the 65 gallons of diesel fuel for the backup generator for the cell towers. CORRECTIVE ACTION: Complete and electronically submit the chemical inventory information for all reportable hazardous materials on site at or above reportable quantities.

Violation Division: Los Angeles County Fire Department

Violation Program: HMRRP

Violation Source: CERS

Site ID: 103397

Site Name: LA CO SHERIFF'S DEPT. - CARSON SHERIFF'S STATION

Violation Date: 07-16-2014

Citation: HSC 6.7 25286(a) - California Health and Safety Code, Chapter 6.7, Section(s) 25286(a)

Violation Description: Failure to submit an complete and accurate application for a permit to operate an underground storage tank, or for renewal of the permit.

Violation Notes: Returned to compliance on 07/14/2017.

Violation Division: Los Angeles County Department of Public Works

Violation Program: UST

Violation Source: CERS

Evaluation:

Eval General Type: Compliance Evaluation Inspection

Eval Date: 06-28-2017

Violations Found: Yes

Eval Type: Routine done by local agency

Eval Notes: Ruthie Avina, Compliance Coordinator. Joey Manalaysay, Chief Stationary Engineer. Danny Van Ommen, Heavy Stationary Equipment Mechanic.

Eval Division: Los Angeles County Fire Department

Eval Program: HW

Eval Source: CERS

Eval General Type: Compliance Evaluation Inspection

Eval Date: 07-11-2018

Violations Found: Yes

Eval Type: Routine done by local agency

Eval Notes: TLS350(FUELING),ILS350(EGT) PANELS;420 ANN;208 SMPS/UDC;HLA OVERFILL ;LD2000 LLD(FUELING),SUCTION EGT SYS;DW AO SMITH PIPES

Eval Division: Los Angeles County Department of Public Works

Eval Program: UST

Eval Source: CERS

Eval General Type: Compliance Evaluation Inspection

Map ID
Direction
Distance
Elevation

MAP FINDINGS

Site

Database(s)

EDR ID Number
EPA ID Number

LACO SHERIFF'S DEPT/CARSON STATION (Continued)

S113028289

Eval Date:	07-15-2015
Violations Found:	Yes
Eval Type:	Routine done by local agency
Eval Notes:	GAS:VR TLS-350+, DSL:ILS-350 (NO PRINTER). SUMPS W/208 SENSORS, DW AO SMITH, FLAPPERS, DSL SUCTION SYSTEM. GAS-LD-2000, UDC W/208.
Eval Division:	Los Angeles County Department of Public Works
Eval Program:	UST
Eval Source:	CERS
Eval General Type:	Compliance Evaluation Inspection
Eval Date:	07-16-2014
Violations Found:	Yes
Eval Type:	Routine done by local agency
Eval Notes:	UST SPECIFIC DOCS NOT IN CERS;PANEL[TLS/ILS 350];ANN[420];SMPS/UDC [208];LLD[LD2000];SUCTION SYS EGT;DW PIPES[AO SMITH]
Eval Division:	Los Angeles County Department of Public Works
Eval Program:	UST
Eval Source:	CERS
Eval General Type:	Compliance Evaluation Inspection
Eval Date:	06-28-2017
Violations Found:	Yes
Eval Type:	Routine done by local agency
Eval Notes:	Ruthie Avina, Compliance Coordinator. Joey Manalaysay, Chief Stationary Engineer. Danny Van Ommen, Heavy Stationary Equipment Mechanic.
Eval Division:	Los Angeles County Fire Department
Eval Program:	HMRRP
Eval Source:	CERS
Eval General Type:	Compliance Evaluation Inspection
Eval Date:	07-13-2016
Violations Found:	Yes
Eval Type:	Routine done by local agency
Eval Notes:	ANN;208 SMPS/UDC;LD2000(UST#1)/SUCTION EGT(UST#2);DW AO SMITH PIPES; F/V OVERFILL;OUTSTANDING NOTICES FOR CERS UPDATES
Eval Division:	Los Angeles County Department of Public Works
Eval Program:	UST
Eval Source:	CERS
Eval General Type:	Other/Unknown
Eval Date:	08-29-2017
Violations Found:	No
Eval Type:	Other, not routine, done by local agency
Eval Notes:	Reviewed submittals in CERS. HM NOV abated.
Eval Division:	Los Angeles County Fire Department
Eval Program:	HMRRP
Eval Source:	CERS
Eval General Type:	Other/Unknown
Eval Date:	08-29-2017
Violations Found:	No
Eval Type:	Other, not routine, done by local agency
Eval Notes:	Reviewed documented and photographic proof of compliance. HW NOV partially abated.
Eval Division:	Los Angeles County Fire Department
Eval Program:	HW

Map ID
Direction
Distance
Elevation

MAP FINDINGS

Site

Database(s)

EDR ID Number
EPA ID Number

LACO SHERIFF'S DEPT/CARSON STATION (Continued)

S113028289

Eval Source:	CERS
Eval General Type:	Compliance Evaluation Inspection
Eval Date:	02-24-2014
Violations Found:	Yes
Eval Type:	Routine done by local agency
Eval Notes:	Routine inspection
Eval Division:	Los Angeles County Fire Department
Eval Program:	HMRRP
Eval Source:	CERS
Eval General Type:	Compliance Evaluation Inspection
Eval Date:	02-24-2014
Violations Found:	Yes
Eval Type:	Routine done by local agency
Eval Notes:	Routine inspection
Eval Division:	Los Angeles County Fire Department
Eval Program:	HW
Eval Source:	CERS
Eval General Type:	Compliance Evaluation Inspection
Eval Date:	07-11-2017
Violations Found:	Yes
Eval Type:	Routine done by local agency
Eval Notes:	VR TLS-350+ & ILS-350 CERT 071117, SB989 061215. NOTICE ISSUED TO UPDATE OSD0, FAC INFO, TANK INFO & MONITORING PLAN, RESP PLAN CERS.
Eval Division:	Los Angeles County Department of Public Works
Eval Program:	UST
Eval Source:	CERS
Enforcement Action:	
Site ID:	103397
Site Name:	LA CO SHERIFF'S DEPT. - CARSON SHERIFF'S STATION
Site Address:	21356 S AVALON BLVD
Site City:	CARSON
Site Zip:	90745
Enf Action Date:	02-24-2014
Enf Action Type:	Notice of Violation (Unified Program)
Enf Action Description:	Notice of Violation Issued by the Inspector at the Time of Inspection
Enf Action Notes:	Not reported
Enf Action Division:	Los Angeles County Fire Department
Enf Action Program:	HMRRP
Enf Action Source:	CERS
Site ID:	103397
Site Name:	LA CO SHERIFF'S DEPT. - CARSON SHERIFF'S STATION
Site Address:	21356 S AVALON BLVD
Site City:	CARSON
Site Zip:	90745
Enf Action Date:	02-24-2014
Enf Action Type:	Notice of Violation (Unified Program)
Enf Action Description:	Notice of Violation Issued by the Inspector at the Time of Inspection
Enf Action Notes:	Not reported
Enf Action Division:	Los Angeles County Fire Department
Enf Action Program:	HW
Enf Action Source:	CERS

Map ID
Direction
Distance
Elevation

MAP FINDINGS

Site

Database(s)

EDR ID Number
EPA ID Number

LACO SHERIFF'S DEPT/CARSON STATION (Continued)

S113028289

Affiliation:

Affiliation Type Desc: CUPA District
Entity Name: Los Angeles County Fire
Entity Title: Not reported
Affiliation Address: 5825 Rickenbacker Road
Affiliation City: Commerce
Affiliation State: CA
Affiliation Country: Not reported
Affiliation Zip: 90040-3027
Affiliation Phone: (323) 890-4045

Affiliation Type Desc: Operator
Entity Name: LA CO SHERIFF'S DEPT. - CARSON SHERIFF'S STATION
Entity Title: Not reported
Affiliation Address: Not reported
Affiliation City: Not reported
Affiliation State: Not reported
Affiliation Country: Not reported
Affiliation Zip: Not reported
Affiliation Phone: (310) 830-1123

Affiliation Type Desc: UST Permit Applicant
Entity Name: Normand Martin (department representative)
Entity Title: Building Complex Manager II
Affiliation Address: Not reported
Affiliation City: Not reported
Affiliation State: Not reported
Affiliation Country: Not reported
Affiliation Zip: Not reported
Affiliation Phone: (562) 505-5910

Affiliation Type Desc: UST Property Owner Name
Entity Name: LA CO SHERIFF'S DEPT/ FAC SERVICES
Entity Title: Not reported
Affiliation Address: 4700 E. Ramona Blvd, 4th Floor
Affiliation City: Monterey Park
Affiliation State: CA
Affiliation Country: United States
Affiliation Zip: 91754
Affiliation Phone: (626) 300-3030

Affiliation Type Desc: UST Tank Owner
Entity Name: LA CO SHERIFFS DEPT/FAC SERVIC
Entity Title: Not reported
Affiliation Address: 4700 E. Ramona Blvd, 4th Floor
Affiliation City: Monterey Park
Affiliation State: CA
Affiliation Country: United States
Affiliation Zip: 91754
Affiliation Phone: (626) 300-3030

Affiliation Type Desc: Facility Mailing Address
Entity Name: Mailing Address
Entity Title: Not reported
Affiliation Address: 4700 RAMONA BLVD, 4TH FLOOR
Affiliation City: MONTEREY PARK
Affiliation State: CA

Map ID
Direction
Distance
Elevation

MAP FINDINGS

Site

Database(s)

EDR ID Number
EPA ID Number

LACO SHERIFF'S DEPT/CARSON STATION (Continued)

S113028289

Affiliation Country:	Not reported
Affiliation Zip:	91754
Affiliation Phone:	Not reported
Affiliation Type Desc:	Legal Owner
Entity Name:	LA COUNTY SHERIFF'S DEPT
Entity Title:	Not reported
Affiliation Address:	4700 RAMONA BLVD, 4TH FLOOR
Affiliation City:	MONTEREY PARK
Affiliation State:	CA
Affiliation Country:	United States
Affiliation Zip:	91754
Affiliation Phone:	(323) 981-6068
Affiliation Type Desc:	Property Owner
Entity Name:	LOS ANGELES COUNTY
Entity Title:	Not reported
Affiliation Address:	21356 S AVALON BLVD
Affiliation City:	CARSON
Affiliation State:	CA
Affiliation Country:	United States
Affiliation Zip:	90745
Affiliation Phone:	(310) 830-1123
Affiliation Type Desc:	UST Tank Operator
Entity Name:	LA CO SHERIFFS DEPT/FAC SERVIC
Entity Title:	Not reported
Affiliation Address:	4700 E. Ramona blvd, 4th Floor
Affiliation City:	Monterey Park
Affiliation State:	CA
Affiliation Country:	United States
Affiliation Zip:	91754
Affiliation Phone:	(626) 300-3030
Affiliation Type Desc:	Parent Corporation
Entity Name:	CARSON STATION-LASD
Entity Title:	Not reported
Affiliation Address:	Not reported
Affiliation City:	Not reported
Affiliation State:	Not reported
Affiliation Country:	Not reported
Affiliation Zip:	Not reported
Affiliation Phone:	Not reported
Affiliation Type Desc:	Environmental Contact
Entity Name:	Watch Commander
Entity Title:	Not reported
Affiliation Address:	21356 S AVALON BLVD
Affiliation City:	CARSON
Affiliation State:	CA
Affiliation Country:	Not reported
Affiliation Zip:	90745
Affiliation Phone:	Not reported

Map ID
Direction
Distance
Elevation

MAP FINDINGS

Site

Database(s)

EDR ID Number
EPA ID Number

H60
SE
1/8-1/4
0.128 mi.
675 ft.

LA CO FACILITIES MGM DEPT
21356 AVALON BLVD S
CARSON, CA

RGA LUST

S114641389
N/A

Relative: **Site 4 of 5 in cluster H**

Higher

Relative: **RGA LUST:**

Actual:
18 ft.

2012	LA CO FACILITIES MGM DEPT	21356 AVALON BLVD S
2011	LA CO FACILITIES MGM DEPT	21356 AVALON BLVD S
2010	LA CO FACILITIES MGM DEPT	21356 AVALON BLVD S
2009	LA CO FACILITIES MGM DEPT	21356 AVALON BLVD S
2008	LA CO FACILITIES MGM DEPT	21356 AVALON BLVD S
2007	LA CO FACILITIES MGM DEPT	21356 AVALON BLVD S
2006	LA CO FACILITIES MGM DEPT	21356 AVALON BLVD S
2005	LA CO FACILITIES MGM DEPT	21356 AVALON BLVD S
2003	LA CO FACILITIES MGM DEPT	21356 AVALON BLVD S
2002	LA CO FACILITIES MGM DEPT	21356 AVALON BLVD S
2001	LA CO FACILITIES MGM DEPT	21356 AVALON BLVD S
2000	LA CO FACILITIES MGM DEPT	21356 AVALON BLVD S
1998	LA CO FACILITIES MGM DEPT	21356 AVALON BLVD S
1997	LA CO FACILITIES MGM DEPT	21356 AVALON BLVD S
1996	LA CO FACILITIES MGM DEPT	21356 AVALON BLVD S
1995	LA CO FACILITIES MGM DEPT	21356 AVALON BLVD S

H61
SE
1/8-1/4
0.128 mi.
675 ft.

L.A. CO FACILITIES MGMT.DEPT.
21356 AVALON BLVD., S.
CARSON, CA

RGA LUST

S114641036
N/A

Relative: **Site 5 of 5 in cluster H**

Higher

Relative: **RGA LUST:**

Actual:
18 ft.

1993	L.A. CO FACILITIES MGMT.DEPT.	21356 AVALON BLVD., S.
------	-------------------------------	------------------------

62
East
1/8-1/4
0.203 mi.
1071 ft.

CITY OF CARSON - L & M FRANKLIN INV.
2035 E. 223RD ST
CARSON, CA 90745

CPS-SLIC

U003061525
N/A

Relative:
Higher

Relative: **CPS-SLIC:**

Actual:
17 ft.

Site Name:	CITY OF CARSON - L & M FRANKLIN INV.
Region:	STATE
Facility Status:	Open - Inactive
Status Date:	01/21/2015
Global Id:	SLT43301299
Lead Agency:	LOS ANGELES RWQCB (REGION 4)
Lead Agency Case Number:	Not reported
Latitude:	33.8376121118986
Longitude:	-118.260290211125
Case Type:	Cleanup Program Site
Case Worker:	AGH
Local Agency:	Not reported
RB Case Number:	0496B9
File Location:	Not reported
Potential Media Affected:	Not reported
Potential Contaminants of Concern:	Not reported
Site History:	Not reported

Map ID
Direction
Distance
Elevation

MAP FINDINGS

Site

Database(s)

EDR ID Number
EPA ID Number

CITY OF CARSON - L & M FRANKLIN INV. (Continued)

U003061525

[Click here to access the California GeoTracker records for this facility:](#)

**I63
NE
1/8-1/4
0.225 mi.
1187 ft.**

**TORR-LOMA TIRE INC
744 DOMINGUEZ ST
CARSON, CA 90746**

Site 1 of 6 in cluster I

**LUST U002279976
N/A**

**Relative:
Higher**

LUST:

**Actual:
21 ft.**

Lead Agency: LOS ANGELES RWQCB (REGION 4)
Case Type: LUST Cleanup Site
Geo Track: http://geotracker.waterboards.ca.gov/profile_report.asp?global_id=T0603703078
Global Id: T0603703078
Latitude: 33.841167
Longitude: -118.261788
Status: Completed - Case Closed
Status Date: 02/14/1996
Case Worker: YR
RB Case Number: I-05515
Local Agency: LOS ANGELES COUNTY
File Location: Not reported
Local Case Number: Not reported
Potential Media Affect: Soil
Potential Contaminants of Concern: Waste Oil / Motor / Hydraulic / Lubricating
Site History: Not reported

LUST:

Global Id: T0603703078
Contact Type: Local Agency Caseworker
Contact Name: JOHN AWUJO
Organization Name: LOS ANGELES COUNTY
Address: 900 S FREMONT AVE
City: ALHAMBRA
Email: jawujo@dpw.lacounty.gov
Phone Number: 6264583507

Global Id: T0603703078
Contact Type: Regional Board Caseworker
Contact Name: YUE RONG
Organization Name: LOS ANGELES RWQCB (REGION 4)
Address: 320 W. 4TH ST., SUITE 200
City: Los Angeles
Email: yrong@waterboards.ca.gov
Phone Number: Not reported

LUST:

Global Id: T0603703078
Action Type: Other
Date: 03/30/1994
Action: Leak Reported

Global Id: T0603703078
Action Type: Other
Date: 03/16/1994
Action: Leak Discovery

Map ID
Direction
Distance
Elevation

MAP FINDINGS

Site

Database(s)

EDR ID Number
EPA ID Number

TORR-LOMA TIRE INC (Continued)

U002279976

LUST:

Global Id: T0603703078
Status: Completed - Case Closed
Status Date: 02/14/1996

Global Id: T0603703078
Status: Open - Case Begin Date
Status Date: 03/16/1994

Global Id: T0603703078
Status: Open - Site Assessment
Status Date: 03/30/1994

Global Id: T0603703078
Status: Open - Site Assessment
Status Date: 11/16/1994

LUST REG 4:

Region: 4
Regional Board: 04
County: Los Angeles
Facility Id: I-05515
Status: Case Closed
Substance: Waste Oil
Substance Quantity: Not reported
Local Case No: Not reported
Case Type: Soil

Abatement Method Used at the Site: Not reported

Global ID: T0603703078

W Global ID: Not reported

Staff: UNK

Local Agency: 19000

Cross Street: AVALON

Enforcement Type: Not reported

Date Leak Discovered: 3/16/1994

Date Leak First Reported: 3/30/1994

Date Leak Record Entered: 6/7/1995

Date Confirmation Began: 3/30/1994

Date Leak Stopped: Not reported

Date Case Last Changed on Database: 2/14/1996

Date the Case was Closed: 2/14/1996

How Leak Discovered: Tank Closure

How Leak Stopped: Not reported

Cause of Leak: Corrosion

Leak Source: Tank

Operator: Not reported

Water System: Not reported

Well Name: Not reported

Approx. Dist To Production Well (ft): 3263.6003411090490077956656922

Source of Cleanup Funding: Tank

Preliminary Site Assessment Workplan Submitted: Not reported

Preliminary Site Assessment Began: 11/16/1994

Pollution Characterization Began: Not reported

Remediation Plan Submitted: Not reported

Remedial Action Underway: Not reported

Map ID
Direction
Distance
Elevation

MAP FINDINGS

Site

Database(s)

EDR ID Number
EPA ID Number

TORR-LOMA TIRE INC (Continued)

U002279976

Post Remedial Action Monitoring Began: Not reported
Enforcement Action Date: Not reported
Historical Max MTBE Date: Not reported
Hist Max MTBE Conc in Groundwater: Not reported
Hist Max MTBE Conc in Soil: Not reported
Significant Interim Remedial Action Taken: Not reported
GW Qualifier: Not reported
Soil Qualifier: Not reported
Organization: Not reported
Owner Contact: Not reported
Responsible Party: RACHT, GERALD
RP Address: 744 E DOMINGUEZ ST CARSON CA 90046
Program: LUST
Lat/Long: 33.8413 / -1
Local Agency Staff: Not reported
Beneficial Use: Not reported
Priority: Not reported
Cleanup Fund Id: Not reported
Suspended: Not reported
Assigned Name: Not reported
Summary: Not reported

**I64
NE
1/8-1/4
0.225 mi.
1187 ft.**

**DANIELS TIRE SERVICE INC
744 E DOMINGUEZ ST
CARSON, CA 90746

Site 2 of 6 in cluster I**

**CERS HAZ WASTE S113090875
N/A**

**Relative:
Higher

Actual:
21 ft.**

CERS HAZ WASTE:
Site ID: 126964
CERS ID: 10271587
CERS Description: Hazardous Waste Generator

Violations:
Site ID: 126964
Site Name: JUSTIRES GOODYEAR TIRE & RUBBER CO
Violation Date: 03-20-2014
Citation: 22 CCR 31 67100.8 - California Code of Regulations, Title 22, Chapter 31, Section(s) 67100.8

Violation Description: Failure of the generator to prepare a hazardous waste management performance report every four years. The report shall contain sufficient detail to convey an understanding of the hazardous waste management approaches used at the site, using narratives, photographs, illustrations, figures or data as necessary, which includes, at a minimum, all of the following: 1) Name and location of the site 2) Four digit SIC code(s) for the site 3) All of the following information for each waste stream identified: A) An estimate, in pounds, of the quantity of hazardous waste generated and the quantity of hazardous waste managed, both onsite and offsite, during the current reporting year and the baseline year; B) A description of current hazardous waste management approaches and identification of all approaches implemented since the baseline year; C) An assessment of the effect, since the baseline year, of each implemented hazardous waste management approach on the weight of hazardous waste generated, the properties which cause it to be classified as a hazardous waste and/or the onsite and offsite management of hazardous waste. The report shall consider, but shall not be limited to all of the following approaches: 1. Source reduction; 2. Onsite or offsite

Map ID
Direction
Distance
Elevation

MAP FINDINGS

Site

Database(s)

EDR ID Number
EPA ID Number

DANIELS TIRE SERVICE INC (Continued)

S113090875

recycling; 3. Onsite or offsite treatment; and D) A description of factors during the current reporting year that have affected hazardous waste generation and onsite and offsite hazardous waste management since the baseline year, including, but not limited to, any of the following: 1. Changes in business activity; 2. Changes in waste classification; 3. Natural phenomena and; 4. Other factors that have affected either the quantity of hazardous waste generated or onsite and offsite hazardous waste management requirements.

Violation Notes: Returned to compliance on 04/12/2017. OBSERVED: Missing accumulation date on the 15 gallon waste brake fluid container hazwaste label.

Violation Division: Los Angeles County Fire Department

Violation Program: HW

Violation Source: CERS

Site ID: 126964

Site Name: JUSTIRES GOODYEAR TIRE & RUBBER CO

Violation Date: 04-12-2017

Citation: 40 CFR 1 265.173 - U.S. Code of Federal Regulations, Title 40, Chapter 1, Section(s) 265.173

Violation Description: Failure to meet the following container management requirements: (a) A container holding hazardous waste must always be closed during storage, except when it is necessary to add or remove waste. (b) A container holding hazardous waste must not be opened, handled, or stored in a manner which may rupture the container or cause it to leak.

Violation Notes: Returned to compliance on 04/12/2017. OBSERVATION: All hazardous waste containers shall be closed at all times except when adding or removing waste. Observed open top bung on the used coolant container. Observed used coolant container not in active use. Operator corrected on site. CORRECTIVE ACTION: Immediately close these containers and ensure all hazardous waste containers are closed when not adding or removing waste.

Violation Division: Los Angeles County Fire Department

Violation Program: HW

Violation Source: CERS

Site ID: 126964

Site Name: JUSTIRES GOODYEAR TIRE & RUBBER CO

Violation Date: 03-20-2014

Citation: 40 CFR 1 265.201(c)(5) - U.S. Code of Federal Regulations, Title 40, Chapter 1, Section(s) 265.201(c)(5)

Violation Description: Failure to conduct weekly inspections of the construction materials, fixtures, and surrounding areas of the hazardous waste tanks.

Violation Notes: Returned to compliance on 04/12/2017. OBSERVED: 1) Accumulation of oil on top of the SAE 55 gallon 5W30 container.2) Accumulation of oil in the secondary containment pallet. 3)Accumulation of soiled (oil) rages on top of the secondary containment.

Violation Division: Los Angeles County Fire Department

Violation Program: HW

Violation Source: CERS

Site ID: 126964

Site Name: JUSTIRES GOODYEAR TIRE & RUBBER CO

Violation Date: 03-20-2014

Citation: HSC 6.5 25250.7 - California Health and Safety Code, Chapter 6.5, Section(s) 25250.7

Violation Description: Failure to handle contaminated used oil (other than minimal amounts of

Map ID
Direction
Distance
Elevation

MAP FINDINGS

Site

Database(s)

EDR ID Number
EPA ID Number

DANIELS TIRE SERVICE INC (Continued)

S113090875

Violation Notes: vehicle fuel) as a hazardous waste.
Returned to compliance on 04/12/2017. OBSERVED: 2014-2015 CUPA
DELINQUENT PERMIT

Violation Division: Los Angeles County Fire Department
Violation Program: HW
Violation Source: CERS

Site ID: 126964
Site Name: JUSTIRES GOODYEAR TIRE & RUBBER CO
Violation Date: 04-12-2017
Citation: 22 CCR 12 66262.40(a) - California Code of Regulations, Title 22,
Chapter 12, Section(s) 66262.40(a)

Violation Description: Failure to keep a copy of each properly signed manifest for at least
three years from the date the waste was accepted by the initial
transporter. The manifest signed at the time the waste was accepted
for transport shall be kept until receiving a signed copy from the
designated facility which received the waste.

Violation Notes: Returned to compliance on 04/19/2017. OBSERVATION: Copies of hazardous
waste disposal records for 2015-2017 were not found on site. Hazardous
waste generators shall retain copies of all manifests signed off by
the disposal facility and all receipts used in a consolidated
manifesting procedure on site for three years and have them readily
available for review. Observed no hazardous waste manifests on site
for review. Operator stated that only the store manager has access to
the manifests and he is not available on site during the inspection.
CORRECTIVE ACTION: Immediately locate a copy of all manifests and
receipts for the last three years, maintain them on site, and submit
copies to the CUPA by 5/11/17.

Violation Division: Los Angeles County Fire Department
Violation Program: HW
Violation Source: CERS

Site ID: 126964
Site Name: JUSTIRES GOODYEAR TIRE & RUBBER CO
Violation Date: 03-20-2014
Citation: HSC 6.95 Multiple - California Health and Safety Code, Chapter 6.95,
Section(s) Multiple

Violation Description: Business Plan Program - Administration/Documentation - General
Violation Notes: Returned to compliance on 04/12/2017. OBSERVED: 2014-2015 DELINQUENT
CUPA PERMIT

Violation Division: Los Angeles County Fire Department
Violation Program: HMRRP
Violation Source: CERS

Evaluation:
Eval General Type: Compliance Evaluation Inspection
Eval Date: 03-20-2014
Violations Found: Yes
Eval Type: Routine done by local agency
Eval Notes: Routine inspection
Eval Division: Los Angeles County Fire Department
Eval Program: HW
Eval Source: CERS

Eval General Type: Compliance Evaluation Inspection
Eval Date: 04-12-2017
Violations Found: Yes

Map ID
Direction
Distance
Elevation

MAP FINDINGS

Site

Database(s)

EDR ID Number
EPA ID Number

DANIELS TIRE SERVICE INC (Continued)

S113090875

Eval Type: Routine done by local agency
Eval Notes: Brian Goodman, Sales Advisor.
Eval Division: Los Angeles County Fire Department
Eval Program: HW
Eval Source: CERS

Eval General Type: Compliance Evaluation Inspection
Eval Date: 04-12-2017
Violations Found: No
Eval Type: Routine done by local agency
Eval Notes: Brian Goodman, Sales Advisor. No significant violations observed at the time of inspection.
Eval Division: Los Angeles County Fire Department
Eval Program: HMRRP
Eval Source: CERS

Eval General Type: Other/Unknown
Eval Date: 09-06-2017
Violations Found: No
Eval Type: Other, not routine, done by local agency
Eval Notes: Reviewed documented proof of compliance. NOV abated.
Eval Division: Los Angeles County Fire Department
Eval Program: HW
Eval Source: CERS

Eval General Type: Compliance Evaluation Inspection
Eval Date: 03-20-2014
Violations Found: Yes
Eval Type: Routine done by local agency
Eval Notes: Routine inspection
Eval Division: Los Angeles County Fire Department
Eval Program: HMRRP
Eval Source: CERS

Enforcement Action:

Site ID: 126964
Site Name: JUSTIRES GOODYEAR TIRE & RUBBER CO
Site Address: 744 E DOMINGUEZ ST
Site City: CARSON
Site Zip: 90746
Enf Action Date: 03-20-2014
Enf Action Type: Notice of Violation (Unified Program)
Enf Action Description: Notice of Violation Issued by the Inspector at the Time of Inspection
Enf Action Notes: Not reported
Enf Action Division: Los Angeles County Fire Department
Enf Action Program: HMRRP
Enf Action Source: CERS

Site ID: 126964
Site Name: JUSTIRES GOODYEAR TIRE & RUBBER CO
Site Address: 744 E DOMINGUEZ ST
Site City: CARSON
Site Zip: 90746
Enf Action Date: 03-20-2014
Enf Action Type: Notice of Violation (Unified Program)
Enf Action Description: Notice of Violation Issued by the Inspector at the Time of Inspection
Enf Action Notes: Not reported

Map ID
Direction
Distance
Elevation

MAP FINDINGS

Site

Database(s)

EDR ID Number
EPA ID Number

DANIELS TIRE SERVICE INC (Continued)

S113090875

Enf Action Division: Los Angeles County Fire Department
Enf Action Program: HW
Enf Action Source: CERS

Coordinates:

Site ID: 126964
Facility Name: JUSTIRES GOODYEAR TIRE & RUBBER CO
Env Int Type Code: HWG
Program ID: 10271587
Coord Name: Not reported
Ref Point Type Desc: Center of a facility or station.
Latitude: 33.841190
Longitude: -118.261820

Affiliation:

Affiliation Type Desc: Identification Signer
Entity Name: Anthony DeSanto
Entity Title: EHS Manager
Affiliation Address: Not reported
Affiliation City: Not reported
Affiliation State: Not reported
Affiliation Country: Not reported
Affiliation Zip: Not reported
Affiliation Phone: Not reported

Affiliation Type Desc: Document Preparer
Entity Name: Chris Wiley
Entity Title: Not reported
Affiliation Address: Not reported
Affiliation City: Not reported
Affiliation State: Not reported
Affiliation Country: Not reported
Affiliation Zip: Not reported
Affiliation Phone: Not reported

Affiliation Type Desc: Environmental Contact
Entity Name: Anthony DeSanto
Entity Title: Not reported
Affiliation Address: 200 Innovation Way, Dept 704
Affiliation City: AKRON
Affiliation State: OH
Affiliation Country: Not reported
Affiliation Zip: 44316
Affiliation Phone: Not reported

Affiliation Type Desc: Facility Mailing Address
Entity Name: Mailing Address
Entity Title: Not reported
Affiliation Address: 200 Innovation Way
Affiliation City: Akron
Affiliation State: OH
Affiliation Country: Not reported
Affiliation Zip: 44316
Affiliation Phone: Not reported

Affiliation Type Desc: Legal Owner

Map ID
Direction
Distance
Elevation

MAP FINDINGS

Site

Database(s)

EDR ID Number
EPA ID Number

DANIELS TIRE SERVICE INC (Continued)

S113090875

Entity Name: Goodyear Tire and Rubber
Entity Title: Not reported
Affiliation Address: 200 Innovation way
Affiliation City: Akron
Affiliation State: OH
Affiliation Country: United States
Affiliation Zip: 44316
Affiliation Phone: (330) 796-7202

Affiliation Type Desc: Operator
Entity Name: The Goodyear Tire & Rubber Company
Entity Title: Not reported
Affiliation Address: Not reported
Affiliation City: Not reported
Affiliation State: Not reported
Affiliation Country: Not reported
Affiliation Zip: Not reported
Affiliation Phone: (330) 796-2121

Affiliation Type Desc: Parent Corporation
Entity Name: The Goodyear Tire and Rubber Company
Entity Title: Not reported
Affiliation Address: Not reported
Affiliation City: Not reported
Affiliation State: Not reported
Affiliation Country: Not reported
Affiliation Zip: Not reported
Affiliation Phone: Not reported

Affiliation Type Desc: CUPA District
Entity Name: Los Angeles County Fire
Entity Title: Not reported
Affiliation Address: 5825 Rickenbacker Road
Affiliation City: Commerce
Affiliation State: CA
Affiliation Country: Not reported
Affiliation Zip: 90040-3027
Affiliation Phone: (323) 890-4045

I65
NE
1/8-1/4
0.225 mi.
1187 ft.

TORR-LOMA TIRE INC
744 DOMINGUEZ ST
CARSON, CA
Site 3 of 6 in cluster I

RGA LUST S114704436
N/A

Relative:
Higher
Actual:
21 ft.

RGA LUST:

2012	TORR-LOMA TIRE INC	744 DOMINGUEZ ST
2011	TORR-LOMA TIRE INC	744 DOMINGUEZ ST
2010	TORR-LOMA TIRE INC	744 DOMINGUEZ ST
2009	TORR-LOMA TIRE INC	744 DOMINGUEZ ST
2008	TORR-LOMA TIRE INC	744 DOMINGUEZ ST
2007	TORR-LOMA TIRE INC	744 DOMINGUEZ ST
2006	TORR-LOMA TIRE INC	744 DOMINGUEZ ST
2005	TORR-LOMA TIRE INC	744 DOMINGUEZ ST
2003	TORR-LOMA TIRE INC	744 DOMINGUEZ ST
2002	TORR-LOMA TIRE INC	744 DOMINGUEZ ST
2001	TORR-LOMA TIRE INC	744 DOMINGUEZ ST

Map ID
Direction
Distance
Elevation

MAP FINDINGS

Site

Database(s)

EDR ID Number
EPA ID Number

TORR-LOMA TIRE INC (Continued)

S114704436

2000	TORR-LOMA TIRE INC	744 DOMINGUEZ ST
1998	TORR-LOMA TIRE INC	744 DOMINGUEZ ST
1997	TORR-LOMA TIRE INC	744 DOMINGUEZ ST
1996	TORR-LOMA TIRE INC	744 DOMINGUEZ ST
1995	TORR-LOMA TIRE INC	744 DOMINGUEZ ST

I66
NE
1/8-1/4
0.227 mi.
1201 ft.

ARCO #3100
20810 AVALON BLVD S
CARSON, CA

RGA LUST

S114574022
N/A

Site 4 of 6 in cluster I

Relative:
Higher

RGA LUST:

Actual:
21 ft.

2012	ARCO #3100	20810 AVALON BLVD S
2011	ARCO #3100	20810 AVALON BLVD S
2010	ARCO #3100	20810 AVALON BLVD S
2009	ARCO #3100	20810 AVALON BLVD S
2008	ARCO #3100	20810 AVALON BLVD S
2007	ARCO #3100	20810 AVALON BLVD S
2006	ARCO #3100	20810 AVALON BLVD S
2005	ARCO #3100	20810 AVALON BLVD S
2003	ARCO #3100	20810 AVALON BLVD S
2002	ARCO #3100	20810 AVALON BLVD S
2001	ARCO #3100	20810 AVALON BLVD S
2000	ARCO #3100	20810 AVALON BLVD S
1998	ARCO #3100	20810 AVALON BLVD S
1997	ARCO #3100	20810 AVALON BLVD S
1996	ARCO #3100	20810 AVALON BLVD S
1995	ARCO #3100	20810 AVALON BLVD S
1994	ARCO #3100	20810 AVALON BLVD S
1993	ARCO #3100	20810 AVALON BLVD S

I67
NE
1/8-1/4
0.227 mi.
1201 ft.

ARCO #3100
20810 AVALON BLVD S
CARSON, CA 90746

LUST

S101295765
N/A

Site 5 of 6 in cluster I

Relative:
Higher

LUST:

Actual:
21 ft.

Lead Agency:	LOS ANGELES RWQCB (REGION 4)
Case Type:	LUST Cleanup Site
Geo Track:	http://geotracker.waterboards.ca.gov/profile_report.asp?global_id=T0603703057
Global Id:	T0603703057
Latitude:	33.841619
Longitude:	-118.2624902
Status:	Completed - Case Closed
Status Date:	07/06/2015
Case Worker:	MB
RB Case Number:	I-05270
Local Agency:	LOS ANGELES COUNTY
File Location:	Regional Board
Local Case Number:	Not reported
Potential Media Affect:	Aquifer used for drinking water supply
Potential Contaminants of Concern:	Gasoline
Site History:	Not reported

Map ID
Direction
Distance
Elevation

MAP FINDINGS

Site

Database(s)

EDR ID Number
EPA ID Number

ARCO #3100 (Continued)

S101295765

LUST:

Global Id: T0603703057
Contact Type: Local Agency Caseworker
Contact Name: JOHN AWUJO
Organization Name: LOS ANGELES COUNTY
Address: 900 S FREMONT AVE
City: ALHAMBRA
Email: jawujo@dpw.lacounty.gov
Phone Number: 6264583507

Global Id: T0603703057
Contact Type: Regional Board Caseworker
Contact Name: MAGDY BAIADY
Organization Name: LOS ANGELES RWQCB (REGION 4)
Address: 320 W. 4TH ST., SUITE 200
City: LOS ANGELES
Email: mbaiady@waterboards.ca.gov
Phone Number: 2135766699

LUST:

Global Id: T0603703057
Action Type: Other
Date: 05/20/1992
Action: Leak Reported

Global Id: T0603703057
Action Type: RESPONSE
Date: 01/15/2006
Action: Monitoring Report - Quarterly

Global Id: T0603703057
Action Type: RESPONSE
Date: 04/15/2005
Action: Monitoring Report - Quarterly

Global Id: T0603703057
Action Type: RESPONSE
Date: 08/17/2006
Action: Interim Remedial Action Plan

Global Id: T0603703057
Action Type: RESPONSE
Date: 04/15/2007
Action: Monitoring Report - Quarterly

Global Id: T0603703057
Action Type: RESPONSE
Date: 04/15/2007
Action: Remedial Progress Report

Global Id: T0603703057
Action Type: RESPONSE
Date: 04/15/2006
Action: Monitoring Report - Quarterly

Global Id: T0603703057

Map ID
Direction
Distance
Elevation

MAP FINDINGS

Site

Database(s)

EDR ID Number
EPA ID Number

ARCO #3100 (Continued)

S101295765

Action Type:	RESPONSE
Date:	10/15/2005
Action:	Monitoring Report - Quarterly
Global Id:	T0603703057
Action Type:	RESPONSE
Date:	04/15/2012
Action:	Monitoring Report - Quarterly
Global Id:	T0603703057
Action Type:	RESPONSE
Date:	01/15/2007
Action:	Monitoring Report - Quarterly
Global Id:	T0603703057
Action Type:	RESPONSE
Date:	10/15/2006
Action:	Monitoring Report - Quarterly
Global Id:	T0603703057
Action Type:	RESPONSE
Date:	07/15/2006
Action:	Monitoring Report - Quarterly
Global Id:	T0603703057
Action Type:	RESPONSE
Date:	10/16/2012
Action:	Interim Remedial Action Plan
Global Id:	T0603703057
Action Type:	RESPONSE
Date:	10/15/2012
Action:	Monitoring Report - Semi-Annually
Global Id:	T0603703057
Action Type:	RESPONSE
Date:	02/19/2013
Action:	Well Installation Report
Global Id:	T0603703057
Action Type:	RESPONSE
Date:	09/22/2014
Action:	Request for Closure - Regulator Responded
Global Id:	T0603703057
Action Type:	RESPONSE
Date:	04/15/2008
Action:	Monitoring Report - Quarterly
Global Id:	T0603703057
Action Type:	RESPONSE
Date:	07/15/2007
Action:	Remedial Progress Report
Global Id:	T0603703057
Action Type:	RESPONSE
Date:	10/15/2007

Map ID
Direction
Distance
Elevation

MAP FINDINGS

Site

Database(s)

EDR ID Number
EPA ID Number

ARCO #3100 (Continued)

S101295765

Action:	Monitoring Report - Quarterly
Global Id:	T0603703057
Action Type:	RESPONSE
Date:	07/15/2013
Action:	Monitoring Report - Semi-Annually
Global Id:	T0603703057
Action Type:	ENFORCEMENT
Date:	01/17/2002
Action:	Staff Letter
Global Id:	T0603703057
Action Type:	ENFORCEMENT
Date:	06/15/2009
Action:	Staff Letter
Global Id:	T0603703057
Action Type:	RESPONSE
Date:	10/15/2008
Action:	Monitoring Report - Quarterly
Global Id:	T0603703057
Action Type:	RESPONSE
Date:	07/15/2008
Action:	Monitoring Report - Quarterly
Global Id:	T0603703057
Action Type:	RESPONSE
Date:	01/15/2009
Action:	Monitoring Report - Quarterly
Global Id:	T0603703057
Action Type:	RESPONSE
Date:	07/15/2009
Action:	Monitoring Report - Quarterly
Global Id:	T0603703057
Action Type:	RESPONSE
Date:	01/15/2014
Action:	Monitoring Report - Semi-Annually
Global Id:	T0603703057
Action Type:	RESPONSE
Date:	10/15/2014
Action:	Monitoring Report - Semi-Annually
Global Id:	T0603703057
Action Type:	ENFORCEMENT
Date:	01/25/2013
Action:	13267 Monitoring Program
Global Id:	T0603703057
Action Type:	ENFORCEMENT
Date:	10/18/2012
Action:	Staff Letter

Map ID
Direction
Distance
Elevation

MAP FINDINGS

Site

Database(s)

EDR ID Number
EPA ID Number

ARCO #3100 (Continued)

S101295765

Global Id:	T0603703057
Action Type:	ENFORCEMENT
Date:	01/25/2013
Action:	Waste Discharge Requirements
Global Id:	T0603703057
Action Type:	RESPONSE
Date:	01/15/2003
Action:	Monitoring Report - Quarterly
Global Id:	T0603703057
Action Type:	RESPONSE
Date:	01/15/2010
Action:	Monitoring Report - Quarterly
Global Id:	T0603703057
Action Type:	ENFORCEMENT
Date:	01/15/2013
Action:	Waste Discharge Requirements
Global Id:	T0603703057
Action Type:	ENFORCEMENT
Date:	07/06/2015
Action:	Closure/No Further Action Letter
Global Id:	T0603703057
Action Type:	ENFORCEMENT
Date:	11/13/2014
Action:	Notification - Preclosure
Global Id:	T0603703057
Action Type:	RESPONSE
Date:	04/15/2009
Action:	Monitoring Report - Quarterly
Global Id:	T0603703057
Action Type:	RESPONSE
Date:	04/15/2010
Action:	Monitoring Report - Quarterly
Global Id:	T0603703057
Action Type:	RESPONSE
Date:	01/15/2015
Action:	Monitoring Report - Quarterly
Global Id:	T0603703057
Action Type:	RESPONSE
Date:	04/28/2015
Action:	Well Destruction Report
Global Id:	T0603703057
Action Type:	RESPONSE
Date:	04/15/2014
Action:	Monitoring Report - Semi-Annually
Global Id:	T0603703057
Action Type:	REMEDIATION

Map ID
Direction
Distance
Elevation

MAP FINDINGS

Site

Database(s)

EDR ID Number
EPA ID Number

ARCO #3100 (Continued)

S101295765

Date:	05/01/2000
Action:	Excavation
Global Id:	T0603703057
Action Type:	REMEDIATION
Date:	05/01/2000
Action:	Pump & Treat (P&T) Groundwater
Global Id:	T0603703057
Action Type:	RESPONSE
Date:	03/11/2003
Action:	Soil and Water Investigation Workplan
Global Id:	T0603703057
Action Type:	RESPONSE
Date:	10/15/2004
Action:	Monitoring Report - Quarterly
Global Id:	T0603703057
Action Type:	RESPONSE
Date:	04/15/2003
Action:	Monitoring Report - Quarterly
Global Id:	T0603703057
Action Type:	ENFORCEMENT
Date:	01/08/2007
Action:	Staff Letter
Global Id:	T0603703057
Action Type:	Other
Date:	05/19/1992
Action:	Leak Discovery
Global Id:	T0603703057
Action Type:	RESPONSE
Date:	07/15/2003
Action:	Monitoring Report - Quarterly
Global Id:	T0603703057
Action Type:	RESPONSE
Date:	04/15/2004
Action:	Monitoring Report - Quarterly
Global Id:	T0603703057
Action Type:	RESPONSE
Date:	01/15/2004
Action:	Monitoring Report - Quarterly
Global Id:	T0603703057
Action Type:	RESPONSE
Date:	10/15/2003
Action:	Monitoring Report - Quarterly
Global Id:	T0603703057
Action Type:	RESPONSE
Date:	10/15/2010
Action:	Monitoring Report - Quarterly

Map ID
Direction
Distance
Elevation

MAP FINDINGS

Site

Database(s)

EDR ID Number
EPA ID Number

ARCO #3100 (Continued)

S101295765

Global Id: T0603703057
Action Type: RESPONSE
Date: 01/15/2005
Action: Monitoring Report - Quarterly

Global Id: T0603703057
Action Type: RESPONSE
Date: 07/15/2011
Action: Monitoring Report - Quarterly

Global Id: T0603703057
Action Type: RESPONSE
Date: 01/15/2008
Action: Monitoring Report - Quarterly

Global Id: T0603703057
Action Type: RESPONSE
Date: 07/15/2004
Action: Monitoring Report - Quarterly

Global Id: T0603703057
Action Type: RESPONSE
Date: 07/15/2005
Action: Monitoring Report - Quarterly

Global Id: T0603703057
Action Type: RESPONSE
Date: 01/15/2012
Action: Monitoring Report - Quarterly

LUST:

Global Id: T0603703057
Status: Completed - Case Closed
Status Date: 07/06/2015

Global Id: T0603703057
Status: Open - Case Begin Date
Status Date: 05/19/1992

Global Id: T0603703057
Status: Open - Remediation
Status Date: 11/26/2001

Global Id: T0603703057
Status: Open - Remediation
Status Date: 04/17/2007

Global Id: T0603703057
Status: Open - Remediation
Status Date: 07/17/2007

Global Id: T0603703057
Status: Open - Site Assessment
Status Date: 05/20/1992

Global Id: T0603703057
Status: Open - Site Assessment

Map ID
Direction
Distance
Elevation

MAP FINDINGS

Site

Database(s)

EDR ID Number
EPA ID Number

ARCO #3100 (Continued)

S101295765

Status Date: 03/15/1996

Global Id: T0603703057
Status: Open - Site Assessment
Status Date: 03/11/2003

LUST REG 4:

Region: 4
Regional Board: 04
County: Los Angeles
Facility Id: I-05270
Status: Pollution Characterization
Substance: Gasoline
Substance Quantity: Not reported
Local Case No: Not reported
Case Type: Groundwater
Abatement Method Used at the Site: Remove Free Product
Global ID: T0603703057
W Global ID: Not reported
Staff: MB
Local Agency: 19000
Cross Street: DOMINGUEZ
Enforcement Type: None Taken
Date Leak Discovered: 5/19/1992
Date Leak First Reported: 5/20/1992
Date Leak Record Entered: 5/27/1992
Date Confirmation Began: Not reported
Date Leak Stopped: Not reported
Date Case Last Changed on Database: 7/15/2002
Date the Case was Closed: Not reported
How Leak Discovered: OM
How Leak Stopped: Not reported
Cause of Leak: UNK
Leak Source: UNK
Operator: Not reported
Water System: Not reported
Well Name: Not reported
Approx. Dist To Production Well (ft): 3273.9112835356863146671552402
Source of Cleanup Funding: UNK
Preliminary Site Assessment Workplan Submitted: Not reported
Preliminary Site Assessment Began: 5/20/1992
Pollution Characterization Began: 3/11/2003
Remediation Plan Submitted: 11/26/2001
Remedial Action Underway: Not reported
Post Remedial Action Monitoring Began: Not reported
Enforcement Action Date: Not reported
Historical Max MTBE Date: 1/1/1965
Hist Max MTBE Conc in Groundwater: 299000
Hist Max MTBE Conc in Soil: 5.1
Significant Interim Remedial Action Taken: Not reported
GW Qualifier: Not reported
Soil Qualifier: =
Organization: Not reported
Owner Contact: Not reported
Responsible Party: TONY BROWN
RP Address: 1055 W. 7TH ST., PO BOX 2570

Map ID
Direction
Distance
Elevation

MAP FINDINGS

Site

Database(s)

EDR ID Number
EPA ID Number

ARCO #3100 (Continued)

S101295765

Program: LUST
Lat/Long: 33.841619 / -1
Local Agency Staff: Not reported
Beneficial Use: Not reported
Priority: Not reported
Cleanup Fund Id: Not reported
Suspended: Not reported
Assigned Name: Not reported
Summary: 8/25/00 WELL DESTRUCTION RPT; 9/28/00 SLOPING PLAN FOR EXCAVATION;
10/13/00 3RD QTR GW MON RPT 2000; 11/17/00 OVEREXCAVATION RPT; 1/15/01
4TH QTR GW MON RPT 2000; 4/13/01 1ST QTR GW MON RPT 2001

**I68
NE
1/4-1/2
0.260 mi.
1373 ft.**

**DOMINGUEZ ST. INDUSTRIAL PARK
1213-1145 EAST DOMINGUEZ STREET
CARSON, CA**

**CPS-SLIC S106483769
N/A**

Site 6 of 6 in cluster I

**Relative:
Higher**

CPS-SLIC:

**Actual:
21 ft.**

Site Name: DOMINGUEZ ST. INDUSTRIAL PARK
Region: STATE
Facility Status: Completed - Case Closed
Status Date: 12/01/1998
Global Id: SL184771460
Lead Agency: LOS ANGELES RWQCB (REGION 4)
Lead Agency Case Number: Not reported
Latitude: 33.841755
Longitude: -118.261707
Case Type: Cleanup Program Site
Case Worker: Not reported
Local Agency: Not reported
RB Case Number: 0634
File Location: Not reported
Potential Media Affected: Not reported
Potential Contaminants of Concern: Not reported
Site History: Not reported

[Click here to access the California GeoTracker records for this facility:](#)

**J69
SSE
1/4-1/2
0.266 mi.
1406 ft.**

**CARSON CITY HALL RENOVATION
701 TO 801 E CARSON ST.
CARSON, CA 90745**

**ENVIROSTOR S117534673
N/A**

Site 1 of 2 in cluster J

**Relative:
Higher**

ENVIROSTOR:

**Actual:
20 ft.**

Facility ID: 60002140
Status: Inactive - Needs Evaluation
Status Date: 12/14/2015
Site Code: 401709
Site Type: Evaluation
Site Type Detailed: Evaluation
Acres: 17
NPL: NO
Regulatory Agencies: SMBRP
Lead Agency: SMBRP

Map ID
Direction
Distance
Elevation

MAP FINDINGS

Site

Database(s)

EDR ID Number
EPA ID Number

CARSON CITY HALL RENOVATION (Continued)

S117534673

Program Manager: Maryam Tasnif-Abbasi
Supervisor: Emad Yemut
Division Branch: Southern California Schools & Brownfields Outreach
Assembly: 64
Senate: 35
Special Program: EPA - Target Site Investigation
Restricted Use: NO
Site Mgmt Req: NONE SPECIFIED
Funding: EPA Grant
Latitude: 33.83200
Longitude: -118.2615
APN: 7337-006-921, 7337-006-922
Past Use: NONE SPECIFIED
Potential COC: NONE SPECIFIED
Confirmed COC: NONE SPECIFIED
Potential Description: NONE SPECIFIED
Alias Name: 7337-006-921
Alias Type: APN
Alias Name: 7337-006-922
Alias Type: APN
Alias Name: 401709
Alias Type: Project Code (Site Code)
Alias Name: 60002140
Alias Type: Envirostor ID Number

Completed Info:

Completed Area Name: PROJECT WIDE
Completed Sub Area Name: Not reported
Completed Document Type: Phase 1
Completed Date: 03/31/2015
Comments: Not reported

Completed Area Name: PROJECT WIDE
Completed Sub Area Name: Not reported
Completed Document Type: Site Characterization Report
Completed Date: 09/10/2015
Comments: Not reported

Completed Area Name: PROJECT WIDE
Completed Sub Area Name: Not reported
Completed Document Type: Application
Completed Date: 02/06/2015
Comments: TSI Application

Completed Area Name: PROJECT WIDE
Completed Sub Area Name: Not reported
Completed Document Type: State/Federal Funded Site Contract
Completed Date: 01/20/2015
Comments: Contract for TSI Investigation executed.

Completed Area Name: PROJECT WIDE
Completed Sub Area Name: Not reported
Completed Document Type: State/Federal Funded Site Work Order
Completed Date: 01/22/2015
Comments: Work Order issued.

Future Area Name: Not reported
Future Sub Area Name: Not reported

Map ID
Direction
Distance
Elevation

MAP FINDINGS

Site

Database(s)

EDR ID Number
EPA ID Number

CARSON CITY HALL RENOVATION (Continued)

S117534673

Future Document Type: Not reported
Future Due Date: Not reported
Schedule Area Name: Not reported
Schedule Sub Area Name: Not reported
Schedule Document Type: Not reported
Schedule Due Date: Not reported
Schedule Revised Date: Not reported

J70
SSE
1/4-1/2
0.266 mi.
1406 ft.

CARSON CITY HALL RENOVATION
701 TO 801 E CARSON ST
CARSON, CA 90745

US BROWNFIELDS **1018125171**
N/A

Site 2 of 2 in cluster J

Relative:
Higher
Actual:
20 ft.

US BROWNFIELDS:

Property Name: CARSON CITY HALL RENOVATION
Recipient Name: California Department of Toxic Substances Control
Grant Type: Section 128(a) State/Tribal
Property Number: 7337-005-903, 7337-005-927, 7337-006-919/920, 7337-006-921, 7337-006-922
Parcel size: 19.82
Latitude: 33.8330911
Longitude: -118.2617068
HCM Label: Address Matching-House Number
Map Scale: Not reported
Point of Reference: Entrance Point of a Facility or Station
Highlights: Not reported
Datum: North American Datum of 1983
Acres Property ID: 197861
IC Data Access: Not reported
Start Date: Not reported
Redev Completion Date: Not reported
Completed Date: Not reported
Acres Cleaned Up: Not reported
Cleanup Funding: Not reported
Cleanup Funding Source: Not reported
Assessment Funding: 60000
Assessment Funding Source: US EPA - State & Tribal Section 128(a) Funding
Redevelopment Funding: Not reported
Redev. Funding Source: Not reported
Redev. Funding Entity Name: Not reported
Redevelopment Start Date: Not reported
Assessment Funding Entity: EPA
Cleanup Funding Entity: Not reported
Grant Type: N/A
Accomplishment Type: Phase II Environmental Assessment
Accomplishment Count: 1
Cooperative Agreement Number: 00T13901
Start Date: 01/22/2015 00:00:00
Ownership Entity: Government
Completion Date: 03/31/2015 00:00:00
Current Owner: City of Carson
Did Owner Change: N
Cleanup Required: N
Video Available: N
Photo Available: Y
Institutional Controls Required: U
IC Category Proprietary Controls: Not reported
IC Cat. Info. Devices: Not reported

Map ID
Direction
Distance
Elevation

MAP FINDINGS

Site

Database(s)

EDR ID Number
EPA ID Number

CARSON CITY HALL RENOVATION (Continued)

1018125171

IC Cat. Gov. Controls:	Not reported
IC Cat. Enforcement Permit Tools:	Not reported
IC in place date:	Not reported
IC in place:	N
State/tribal program date:	Not reported
State/tribal program ID:	Not reported
State/tribal NFA date:	Not reported
Air contaminated:	Not reported
Air cleaned:	Not reported
Asbestos found:	Not reported
Asbestos cleaned:	Not reported
Controlled substance found:	Not reported
Controlled substance cleaned:	Not reported
Drinking water affected:	Not reported
Drinking water cleaned:	Not reported
Groundwater affected:	Not reported
Groundwater cleaned:	Not reported
Lead contaminant found:	Not reported
Lead cleaned up:	Not reported
No media affected:	Not reported
Unknown media affected:	Not reported
Other cleaned up:	Not reported
Other metals found:	Y
Other metals cleaned:	Not reported
Other contaminants found:	Not reported
Other contaminants found description:	Not reported
PAHs found:	Not reported
PAHs cleaned up:	Not reported
PCBs found:	Y
PCBs cleaned up:	Not reported
Petro products found:	Y
Petro products cleaned:	Not reported
Sediments found:	Not reported
Sediments cleaned:	Not reported
Soil affected:	Y
Soil cleaned up:	Not reported
Surface water cleaned:	Not reported
VOCs found:	Y
VOCs cleaned:	Not reported
Cleanup other description:	Not reported
Num. of cleanup and re-dev. jobs:	Not reported
Past use greenspace acreage:	Not reported
Past use residential acreage:	Not reported
Surface Water:	Not reported
Past use commercial acreage:	Not reported
Past use industrial acreage:	Not reported
Future use greenspace acreage:	Not reported
Future use residential acreage:	Not reported
Future use commercial acreage:	Not reported
Future use industrial acreage:	Not reported
Greenspace acreage and type:	Not reported
Superfund Fed. landowner flag:	Not reported
Arsenic cleaned up:	Not reported
Cadmium cleaned up:	Not reported
Chromium cleaned up:	Not reported
Copper cleaned up:	Not reported
Iron cleaned up:	Not reported

Map ID
Direction
Distance
Elevation

MAP FINDINGS

Site

Database(s)

EDR ID Number
EPA ID Number

CARSON CITY HALL RENOVATION (Continued)

1018125171

mercury cleaned up:	Not reported
Nickel Cleaned Up:	Not reported
No clean up:	Not reported
Pesticides cleaned up:	Not reported
Selenium cleaned up:	Not reported
SVOCs cleaned up:	Not reported
Unknown clean up:	Not reported
Arsenic contaminant found:	Y
Cadmium contaminant found:	Not reported
Chromium contaminant found:	Not reported
Copper contaminant found:	Not reported
Iron contaminant found:	Not reported
Mercury contaminant found:	Not reported
Nickel contaminant found:	Not reported
No contaminant found:	Not reported
Pesticides contaminant found:	Not reported
Selenium contaminant found:	Not reported
SVOCs contaminant found:	Y
Unknown contaminant found:	Not reported
Future Use: Multistory	Not reported
Media affected Building Material:	Not reported
Media affected indoor air:	Not reported
Building material media cleaned up:	Not reported
Indoor air media cleaned up:	Not reported
Unknown media cleaned up:	Not reported
Past Use: Multistory	Not reported
Property Description:	The site was purchased by the City in 1970/1971. Prior to 1970/1971, auto dismantling and salvage operations occurred throughout the site area. The site was undeveloped in 1928 and agricultural land in 1947.
Below Poverty Number:	592
Below Poverty Percent:	9.9%
Median Income:	7774
Median Income Number:	1987
Median Income Percent:	33.2%
Vacant Housing Number:	126
Vacant Housing Percent:	7.0%
Unemployed Number:	393
Unemployed Percent:	6.6%

K71
SSE
1/4-1/2
0.293 mi.
1546 ft.

EXXONMOBIL STATION #18MBT
655 CARSON ST. E
CARSON, CA 90745
Site 1 of 2 in cluster K

LUST S104406545
N/A

Relative:
Higher

LUST:

Actual:
23 ft.

Lead Agency:	LOS ANGELES RWQCB (REGION 4)
Case Type:	LUST Cleanup Site
Geo Track:	http://geotracker.waterboards.ca.gov/profile_report.asp?global_id=T10000009136
Global Id:	T10000009136
Latitude:	33.832
Longitude:	-118.26408
Status:	Completed - Case Closed
Status Date:	09/11/2017
Case Worker:	MB
RB Case Number:	I-00062B
Local Agency:	Not reported
File Location:	Not reported

Map ID
Direction
Distance
Elevation

MAP FINDINGS

Site

Database(s)

EDR ID Number
EPA ID Number

EXXONMOBIL STATION #18MBT (Continued)

S104406545

Local Case Number: Not reported
Potential Media Affect: Soil
Potential Contaminants of Concern: Gasoline
Site History: Not reported

LUST:

Global Id: T10000009136
Contact Type: Regional Board Caseworker
Contact Name: MAGDY BAIADY
Organization Name: LOS ANGELES RWQCB (REGION 4)
Address: 320 W. 4TH ST., SUITE 200
City: LOS ANGELES
Email: mbaady@waterboards.ca.gov
Phone Number: 2135766699

LUST:

Global Id: T10000009136
Action Type: ENFORCEMENT
Date: 08/11/2016
Action: Staff Letter

Global Id: T10000009136
Action Type: ENFORCEMENT
Date: 07/07/2016
Action: Referral to Regional Board

Global Id: T10000009136
Action Type: ENFORCEMENT
Date: 09/27/2016
Action: Staff Letter

Global Id: T10000009136
Action Type: Other
Date: 07/07/2016
Action: Leak Reported

Global Id: T10000009136
Action Type: RESPONSE
Date: 05/15/2017
Action: Request for Closure - Regulator Responded

Global Id: T10000009136
Action Type: ENFORCEMENT
Date: 09/11/2017
Action: Closure/No Further Action Letter

Global Id: T10000009136
Action Type: RESPONSE
Date: 08/25/2016
Action: Removal Action Work Plan - Regulator Responded

Global Id: T10000009136
Action Type: ENFORCEMENT
Date: 06/20/2017
Action: Notification - Preclosure

Global Id: T10000009136

Map ID
Direction
Distance
Elevation

MAP FINDINGS

Site

Database(s)

EDR ID Number
EPA ID Number

EXXONMOBIL STATION #18MBT (Continued)

S104406545

Action Type: Other
Date: 07/07/2016
Action: Leak Began

Global Id: T10000009136
Action Type: RESPONSE
Date: 03/07/2017
Action: Soil and Water Investigation Report

Global Id: T10000009136
Action Type: RESPONSE
Date: 03/07/2017
Action: Interim Remedial Action Report

Global Id: T10000009136
Action Type: Other
Date: 07/07/2016
Action: Leak Discovery

Global Id: T10000009136
Action Type: RESPONSE
Date: 09/11/2016
Action: Other Report / Document

LUST:

Global Id: T10000009136
Status: Completed - Case Closed
Status Date: 09/11/2017

Global Id: T10000009136
Status: Open - Case Begin Date
Status Date: 07/07/2016

Global Id: T10000009136
Status: Open - Eligible for Closure
Status Date: 06/20/2017

Global Id: T10000009136
Status: Open - Inactive
Status Date: 07/14/2016

Global Id: T10000009136
Status: Open - Site Assessment
Status Date: 09/27/2016

Lead Agency: LOS ANGELES RWQCB (REGION 4)
Case Type: LUST Cleanup Site
Geo Track: http://geotracker.waterboards.ca.gov/profile_report.asp?global_id=T0603702661
Global Id: T0603702661
Latitude: 33.832001
Longitude: -118.264079
Status: Completed - Case Closed
Status Date: 10/10/1996
Case Worker: YR
RB Case Number: I-00062
Local Agency: LOS ANGELES COUNTY

Map ID
Direction
Distance
Elevation

MAP FINDINGS

Site

Database(s)

EDR ID Number
EPA ID Number

EXXONMOBIL STATION #18MBT (Continued)

S104406545

File Location: Not reported
Local Case Number: Not reported
Potential Media Affect: Aquifer used for drinking water supply
Potential Contaminants of Concern: Waste Oil / Motor / Hydraulic / Lubricating
Site History: Not reported

LUST:

Global Id: T0603702661
Contact Type: Local Agency Caseworker
Contact Name: JOHN AWUJO
Organization Name: LOS ANGELES COUNTY
Address: 900 S FREMONT AVE
City: ALHAMBRA
Email: jawujo@dpw.lacounty.gov
Phone Number: 6264583507

Global Id: T0603702661
Contact Type: Regional Board Caseworker
Contact Name: YUE RONG
Organization Name: LOS ANGELES RWQCB (REGION 4)
Address: 320 W. 4TH ST., SUITE 200
City: Los Angeles
Email: yrong@waterboards.ca.gov
Phone Number: Not reported

LUST:

Global Id: T0603702661
Action Type: Other
Date: 06/01/1990
Action: Leak Reported

Global Id: T0603702661
Action Type: Other
Date: 05/31/1990
Action: Leak Discovery

Global Id: T0603702661
Action Type: Other
Date: 05/31/1990
Action: Leak Stopped

LUST:

Global Id: T0603702661
Status: Completed - Case Closed
Status Date: 10/10/1996

Global Id: T0603702661
Status: Open - Case Begin Date
Status Date: 05/31/1990

Global Id: T0603702661
Status: Open - Site Assessment
Status Date: 08/13/1990

Global Id: T0603702661
Status: Open - Site Assessment
Status Date: 03/21/1991

Map ID
Direction
Distance
Elevation

MAP FINDINGS

Site

Database(s)

EDR ID Number
EPA ID Number

EXXONMOBIL STATION #18MBT (Continued)

S104406545

Lead Agency: LOS ANGELES RWQCB (REGION 4)
Case Type: LUST Cleanup Site
Geo Track: http://geotracker.waterboards.ca.gov/profile_report.asp?global_id=T0603766538
Global Id: T0603766538
Latitude: 33.8319748959952
Longitude: -118.264067173004
Status: Completed - Case Closed
Status Date: 09/30/2010
Case Worker: MT
RB Case Number: I-00062A
Local Agency: LOS ANGELES COUNTY
File Location: Regional Board
Local Case Number: 00062-00062
Potential Media Affect: Aquifer used for drinking water supply
Potential Contaminants of Concern: Gasoline
Site History: Not reported

LUST:

Global Id: T0603766538
Contact Type: Local Agency Caseworker
Contact Name: GILLIAN MINTIER
Organization Name: LOS ANGELES COUNTY
Address: 900 SOUTH FREMONT AVE
City: ALHAMBRA
Email: gmintier@ladpw.org
Phone Number: Not reported

Global Id: T0603766538
Contact Type: Regional Board Caseworker
Contact Name: MARYAM TAIDY
Organization Name: LOS ANGELES RWQCB (REGION 4)
Address: 320 W. 4TH ST., SUITE 200
City: LOS ANGELES
Email: mtaidy@waterboards.ca.gov
Phone Number: 2135766741

LUST:

Global Id: T0603766538
Action Type: RESPONSE
Date: 10/30/2007
Action: Soil and Water Investigation Report

Global Id: T0603766538
Action Type: RESPONSE
Date: 07/11/2007
Action: Soil and Water Investigation Workplan

Global Id: T0603766538
Action Type: RESPONSE
Date: 04/15/2008
Action: Monitoring Report - Quarterly

Global Id: T0603766538
Action Type: ENFORCEMENT
Date: 07/31/2008
Action: Staff Letter

Map ID
Direction
Distance
Elevation

MAP FINDINGS

Site

Database(s)

EDR ID Number
EPA ID Number

EXXONMOBIL STATION #18MBT (Continued)

S104406545

Global Id:	T0603766538
Action Type:	ENFORCEMENT
Date:	07/31/2008
Action:	Staff Letter
Global Id:	T0603766538
Action Type:	Other
Date:	05/20/2005
Action:	Leak Reported
Global Id:	T0603766538
Action Type:	RESPONSE
Date:	10/15/2007
Action:	Monitoring Report - Quarterly
Global Id:	T0603766538
Action Type:	RESPONSE
Date:	07/15/2007
Action:	Monitoring Report - Quarterly
Global Id:	T0603766538
Action Type:	ENFORCEMENT
Date:	06/15/2009
Action:	Staff Letter
Global Id:	T0603766538
Action Type:	RESPONSE
Date:	01/15/2009
Action:	Monitoring Report - Quarterly
Global Id:	T0603766538
Action Type:	RESPONSE
Date:	11/16/2009
Action:	Corrective Action Plan / Remedial Action Plan
Global Id:	T0603766538
Action Type:	RESPONSE
Date:	10/15/2008
Action:	Soil and Water Investigation Report
Global Id:	T0603766538
Action Type:	RESPONSE
Date:	07/23/2009
Action:	Soil and Water Investigation Report
Global Id:	T0603766538
Action Type:	RESPONSE
Date:	07/15/2008
Action:	Soil and Water Investigation Workplan
Global Id:	T0603766538
Action Type:	RESPONSE
Date:	07/15/2008
Action:	Monitoring Report - Quarterly
Global Id:	T0603766538
Action Type:	ENFORCEMENT

Map ID
Direction
Distance
Elevation

MAP FINDINGS

Site

Database(s)

EDR ID Number
EPA ID Number

EXXONMOBIL STATION #18MBT (Continued)

S104406545

Date:	05/02/2008
Action:	13267 Requirement
Global Id:	T0603766538
Action Type:	REMEDIATION
Date:	04/02/2007
Action:	Not reported
Global Id:	T0603766538
Action Type:	ENFORCEMENT
Date:	09/30/2010
Action:	Closure/No Further Action Letter
Global Id:	T0603766538
Action Type:	ENFORCEMENT
Date:	09/09/2010
Action:	Notification - Preclosure
Global Id:	T0603766538
Action Type:	RESPONSE
Date:	07/15/2009
Action:	Monitoring Report - Semi-Annually
Global Id:	T0603766538
Action Type:	RESPONSE
Date:	10/15/2008
Action:	Monitoring Report - Quarterly
Global Id:	T0603766538
Action Type:	RESPONSE
Date:	04/15/2009
Action:	Monitoring Report - Quarterly
Global Id:	T0603766538
Action Type:	RESPONSE
Date:	01/15/2008
Action:	Monitoring Report - Quarterly
Global Id:	T0603766538
Action Type:	RESPONSE
Date:	10/15/2008
Action:	CAP/RAP - Other Report
Global Id:	T0603766538
Action Type:	RESPONSE
Date:	07/15/2010
Action:	Monitoring Report - Semi-Annually
Global Id:	T0603766538
Action Type:	RESPONSE
Date:	07/15/2008
Action:	Interim Remedial Action Plan
Global Id:	T0603766538
Action Type:	ENFORCEMENT
Date:	01/08/2008
Action:	Staff Letter

Map ID
Direction
Distance
Elevation

MAP FINDINGS

Site

Database(s)

EDR ID Number
EPA ID Number

EXXONMOBIL STATION #18MBT (Continued)

S104406545

Global Id: T0603766538
Action Type: Other
Date: 04/19/2005
Action: Leak Discovery

Global Id: T0603766538
Action Type: ENFORCEMENT
Date: 06/26/2007
Action: Staff Letter

Global Id: T0603766538
Action Type: RESPONSE
Date: 07/02/0607
Action: Other Report / Document

LUST:

Global Id: T0603766538
Status: Completed - Case Closed
Status Date: 09/30/2010

Global Id: T0603766538
Status: Open - Case Begin Date
Status Date: 04/18/2005

Global Id: T0603766538
Status: Open - Site Assessment
Status Date: 04/18/2005

Global Id: T0603766538
Status: Open - Site Assessment
Status Date: 04/02/2007

Global Id: T0603766538
Status: Open - Site Assessment
Status Date: 07/11/2007

Global Id: T0603766538
Status: Open - Site Assessment
Status Date: 07/30/2008

LUST REG 4:

Region: 4
Regional Board: 04
County: Los Angeles
Facility Id: I-00062
Status: Case Closed
Substance: Waste Oil
Substance Quantity: Not reported
Local Case No: Not reported
Case Type: Groundwater
Abatement Method Used at the Site: Not reported
Global ID: T0603702661
W Global ID: Not reported
Staff: UNK
Local Agency: 19000

Map ID
Direction
Distance
Elevation

MAP FINDINGS

Site

Database(s)

EDR ID Number
EPA ID Number

EXXONMOBIL STATION #18MBT (Continued)

S104406545

Cross Street: Not reported
Enforcement Type: Not reported
Date Leak Discovered: 5/31/1990
Date Leak First Reported: 6/1/1990
Date Leak Record Entered: 8/8/1990
Date Confirmation Began: Not reported
Date Leak Stopped: 5/31/1990
Date Case Last Changed on Database: 11/26/1996
Date the Case was Closed: 10/10/1996
How Leak Discovered: Tank Test
How Leak Stopped: Not reported
Cause of Leak: UNK
Leak Source: Piping
Operator: Not reported
Water System: Not reported
Well Name: Not reported
Approx. Dist To Production Well (ft): 791.16338111254045229881705842
Source of Cleanup Funding: Piping
Preliminary Site Assessment Workplan Submitted: 8/13/1990
Preliminary Site Assessment Began: 8/13/1990
Pollution Characterization Began: 3/21/1991
Remediation Plan Submitted: Not reported
Remedial Action Underway: Not reported
Post Remedial Action Monitoring Began: Not reported
Enforcement Action Date: Not reported
Historical Max MTBE Date: Not reported
Hist Max MTBE Conc in Groundwater: Not reported
Hist Max MTBE Conc in Soil: Not reported
Significant Interim Remedial Action Taken: Not reported
GW Qualifier: Not reported
Soil Qualifier: Not reported
Organization: Not reported
Owner Contact: Not reported
Responsible Party: MOBIL OIL CORP.
RP Address: 3800 ALAMEDA AVE W, STE 700, BURBANK, CA 91505
Program: LUST
Lat/Long: 33.8318631 / -1
Local Agency Staff: Not reported
Beneficial Use: Not reported
Priority: Not reported
Cleanup Fund Id: Not reported
Suspended: Not reported
Assigned Name: Not reported
Summary: 11/26/96 - ABANDONMENT OF 7 GW MONITORING WELLS

72
NE
1/4-1/2
0.301 mi.
1590 ft.

PEP BOYS
810 DOMINGUEZ ST E
CARSON, CA 90746

CPS-SLIC S108418375
N/A

Relative:
Higher

CPS-SLIC:
Site Name: PEP BOYS
Region: STATE
Facility Status: Completed - Case Closed
Status Date: 03/06/2007
Global Id: SL0603745222
Lead Agency: LOS ANGELES COUNTY

Actual:
21 ft.

Map ID
Direction
Distance
Elevation

MAP FINDINGS

Site

Database(s)

EDR ID Number
EPA ID Number

PEP BOYS (Continued)

S108418375

Lead Agency Case Number: 011878-011946
Latitude: 33.840557
Longitude: -118.261398
Case Type: Cleanup Program Site
Case Worker: MRR
Local Agency: LOS ANGELES COUNTY
RB Case Number: Not reported
File Location: Not reported
Potential Media Affected: Under Investigation
Potential Contaminants of Concern: Arsenic
Site History: Not reported

[Click here to access the California GeoTracker records for this facility:](#)

K73
SSE
1/4-1/2
0.320 mi.
1689 ft.

NO. 37T -CARSON

CPS-SLIC **S109349233**
N/A

CARSON, CA

Site 2 of 2 in cluster K

Relative:
Higher
Actual:
22 ft.

CPS-SLIC:
Site Name: NO. 37T -CARSON
Region: STATE
Facility Status: Open - Inactive
Status Date: 01/01/1965
Global Id: SL0003724100
Lead Agency: LOS ANGELES RWQCB (REGION 4)
Lead Agency Case Number: Not reported
Latitude: 33.831609
Longitude: -118.263731
Case Type: Cleanup Program Site
Case Worker: Not reported
Local Agency: Not reported
RB Case Number: Not reported
File Location: Not reported
Potential Media Affected: Not reported
Potential Contaminants of Concern: Not reported
Site History: Not reported

[Click here to access the California GeoTracker records for this facility:](#)

L74
West
1/4-1/2
0.327 mi.
1725 ft.

IMPERIAL MOBILE HOME PARK
21111 DOLORES ST. CARSON, CA 90745
CARSON, CA

RGA LF **S114728940**
N/A

Site 1 of 3 in cluster L

Relative:
Higher
Actual:
25 ft.

RGA LF:
2004 IMPERIAL MOBILE HOME PARK 21111 DOLORES ST. CARSON, CA 90745
2003 IMPERIAL MOBILE HOME PARK 21111 DOLORES ST. CARSON, CA 90745
2002 IMPERIAL MOBILE HOME PARK 21111 DOLORES ST. CARSON, CA 90745
2001 IMPERIAL MOBILE HOME PARK 21111 DOLORES ST. CARSON, CA 90745

Map ID
Direction
Distance
Elevation

MAP FINDINGS

Site

Database(s)

EDR ID Number
EPA ID Number

IMPERIAL MOBILE HOME PARK (Continued)

S114728940

2000	IMPERIAL MOBILE HOME PARK	21111 DOLORES ST. CARSON, CA
90745		
1999	IMPERIAL MOBILE HOME PARK	21111 DOLORES ST. CARSON, CA
90745		
1998	IMPERIAL MOBILE HOME PARK	21111 DOLORES ST. CARSON, CA
90745		

L75
West
1/4-1/2
0.327 mi.
1725 ft.

MARTIN ADAMS DUMP
213 ST TO 21111 DOLORES
CARSON, CA 90745

SEMS
ENVIROSTOR
SWF/LF

1000412290
CAD981399520

Site 2 of 3 in cluster L

Relative:
Higher

SEMS:

Actual:
25 ft.

Site ID:	0902315
EPA ID:	CAD981399520
Cong District:	31
FIPS Code:	06037
Latitude:	Not reported
Longitude:	Not reported
FF:	N
NPL:	Not on the NPL
Non NPL Status:	NFRAP-Site does not qualify for the NPL based on existing information

SEMS Detail:

Region:	09
Site ID:	0902315
EPA ID:	CAD981399520
Site Name:	MARTIN ADAMS DUMP
NPL:	N
FF:	N
OU:	00
Action Code:	DS
Action Name:	DISCVRY
SEQ:	1
Start Date:	1986-05-01 04:00:00
Finish Date:	5/1/1986 4:00:00 AM
Qual:	Not reported
Current Action Lead:	EPA Perf

Region:	09
Site ID:	0902315
EPA ID:	CAD981399520
Site Name:	MARTIN ADAMS DUMP
NPL:	N
FF:	N
OU:	00
Action Code:	OO
Action Name:	SITE REASS
SEQ:	1
Start Date:	2013-07-01 04:00:00
Finish Date:	10/1/2014 4:00:00 AM
Qual:	N
Current Action Lead:	EPA Perf

Region:	09
Site ID:	0902315
EPA ID:	CAD981399520
Site Name:	MARTIN ADAMS DUMP

Map ID
Direction
Distance
Elevation

MAP FINDINGS

Site

Database(s)

EDR ID Number
EPA ID Number

MARTIN ADAMS DUMP (Continued)

1000412290

NPL: N
FF: N
OU: 00
Action Code: PA
Action Name: PA
SEQ: 2
Start Date: 1988-06-01 04:00:00
Finish Date: 6/1/1988 4:00:00 AM
Qual: L
Current Action Lead: EPA Perf

Region: 09
Site ID: 0902315
EPA ID: CAD981399520
Site Name: MARTIN ADAMS DUMP
NPL: N
FF: N
OU: 00
Action Code: SI
Action Name: SI
SEQ: 1
Start Date: 1989-09-12 04:00:00
Finish Date: 9/12/1989 4:00:00 AM
Qual: H
Current Action Lead: EPA Perf

Region: 09
Site ID: 0902315
EPA ID: CAD981399520
Site Name: MARTIN ADAMS DUMP
NPL: N
FF: N
OU: 00
Action Code: PA
Action Name: PA
SEQ: 1
Start Date: 1987-12-01 05:00:00
Finish Date: 12/1/1987 5:00:00 AM
Qual: L
Current Action Lead: EPA Perf

Region: 09
Site ID: 0902315
EPA ID: CAD981399520
Site Name: MARTIN ADAMS DUMP
NPL: N
FF: N
OU: 00
Action Code: ES
Action Name: ESI
SEQ: 1
Start Date: 1995-09-27 04:00:00
Finish Date: 11/12/2002 5:00:00 AM
Qual: L
Current Action Lead: St Perf

Map ID
Direction
Distance
Elevation

MAP FINDINGS

Site

Database(s)

EDR ID Number
EPA ID Number

MARTIN ADAMS DUMP (Continued)

1000412290

ENVIROSTOR:

Facility ID: 19530002
Status: Inactive - Needs Evaluation
Status Date: 10/04/2018
Site Code: 400551
Site Type: Evaluation
Site Type Detailed: Evaluation
Acres: 20
NPL: NO
Regulatory Agencies: US EPA
Lead Agency: US EPA
Program Manager: Not reported
Supervisor: * Greg Holmes
Division Branch: Cleanup Cypress
Assembly: 64
Senate: 35
Special Program: EPA - PASI
Restricted Use: NO
Site Mgmt Req: NONE SPECIFIED
Funding: EPA Grant
Latitude: 33.83688
Longitude: -118.2726
APN: NONE SPECIFIED
Past Use: LANDFILL - CONSTRUCTION, LANDFILL - DOMESTIC, LANDFILL - HAZARDOUS WASTE
Potential COC: * UNSPECIFIED ACID SOLUTION * OTHER SPENT CATALYST Benzene Methane Tetrachloroethylene (PCE 1,1,1-Trichloroethane (TCA Trichloroethylene (TCE Vinyl chloride Acetone Carbon tetrachloride Chlorobenzene Cyclohexane 1,2-Dichloroethylene (cis Ethylbenzene Methyl ethyl ketone (2-Butanone Toluene Xylenes
Confirmed COC: 20013-NO 10193-NO Benzene Methane Tetrachloroethylene (PCE 1,1,1-Trichloroethane (TCA Acetone Cyclohexane 1,2-Dichloroethylene (cis Ethylbenzene Toluene Carbon tetrachloride Xylenes Vinyl chloride Trichloroethylene (TCE Methyl ethyl ketone (2-Butanone Chlorobenzene
Potential Description: IA, SOIL, SV
Alias Name: IMPERIAL CARSON MOBILE ESTATES TRAILR PK
Alias Type: Alternate Name
Alias Name: CAD981399520
Alias Type: EPA Identification Number
Alias Name: 400551
Alias Type: Project Code (Site Code)
Alias Name: 19530002
Alias Type: Envirostor ID Number

Completed Info:

Completed Area Name: PROJECT WIDE
Completed Sub Area Name: Not reported
Completed Document Type: *Site Inspection (SI) Report
Completed Date: 02/10/1998
Comments: Sampled soil and groundwater and used results to prepare an Expanded Site Inspection Report (ESI) per USEPA standards. ESI sent to U.S. EPA.
Completed Area Name: PROJECT WIDE
Completed Sub Area Name: Not reported
Completed Document Type: Site Screening
Completed Date: 09/12/1989

Map ID
Direction
Distance
Elevation

MAP FINDINGS

Site

Database(s)

EDR ID Number
EPA ID Number

MARTIN ADAMS DUMP (Continued)

1000412290

Comments: SITE SCREENING DONE EPA COMPLETED SCREENING SITE INSPECTION AND RECOMMEND LISTING SITE INSPECTION.

Completed Area Name: PROJECT WIDE
Completed Sub Area Name: Not reported
Completed Document Type: Site Screening
Completed Date: 06/22/2006
Comments: Site Screening Completed

Completed Area Name: PROJECT WIDE
Completed Sub Area Name: Not reported
Completed Document Type: PA/SI Reassessment
Completed Date: 05/29/2015
Comments: Not reported

Completed Area Name: PROJECT WIDE
Completed Sub Area Name: Not reported
Completed Document Type: * Discovery
Completed Date: 01/15/1981
Comments: FACILITY IDENTIFIED CO ENGR. INDEX

Completed Area Name: PROJECT WIDE
Completed Sub Area Name: Not reported
Completed Document Type: Correspondence
Completed Date: 03/14/2016
Comments: Not reported

Future Area Name: Not reported
Future Sub Area Name: Not reported
Future Document Type: Not reported
Future Due Date: Not reported
Schedule Area Name: Not reported
Schedule Sub Area Name: Not reported
Schedule Document Type: Not reported
Schedule Due Date: Not reported
Schedule Revised Date: Not reported

SWF/LF (SWIS):

Facility ID: 19-AQ-0006
Lat/Long: 33.83694 / -118.27278
Owner Name: Charles Cha
Owner Telephone: 3013263150
Owner Address: Not reported
Owner Address2: 2336 W. 230th Place
Owner City,St,Zip: Torrance, CA 90501
Operational Status: Closed
Operator: Charles Cha
Operator Phone: 3013263150
Operator Address: Not reported
Operator Address2: 2336 W. 230th Place
Operator City,St,Zip: Torrance, CA 90501
Permit Date: Not reported
Permit Status: Not reported
Permitted Acreage: \$20.00
Activity: Solid Waste Disposal Site
Regulation Status: Pre-regulations
Landuse Name: Residential

Map ID
Direction
Distance
Elevation

MAP FINDINGS

Site

Database(s)

EDR ID Number
EPA ID Number

MARTIN ADAMS DUMP (Continued)

1000412290

GIS Source: Map
Category: Disposal
Unit Number: 01
Inspection Frequency: Quarterly
Accepted Waste: Not reported
Closure Date: 12/31/1958
Closure Type: Estimated
Disposal Acreage: \$20.00
SWIS Num: 19-AQ-0006
Waste Discharge Requirement Num: Not reported
Program Type: Not reported
Permitted Throughput with Units: Not reported
Actual Throughput with Units: Not reported
Permitted Capacity with Units: Not reported
Remaining Capacity: Not reported
Remaining Capacity with Units: Not reported
Lat/Long: 33.83694 / -118.27278

LOS ANGELES CO. LF:

Site ID: 1963
Alt. Address: Not reported
Site Contact: Not reported
Site Contact Phone: Not reported
Site Email: Not reported
Site Website: Not reported
Site Type: Unknown
Site SWIS Number: 19-AQ-0006
Beginning Operation Date: 1948
Ending Operation Date: Dec-58
Local Enforcement Agency: County Public Health
Maximun Depth Fill(Ft): 34
Permitted Capacity: Not reported
Present Use: Residential
Remaining Capacity(Million): Not reported
Status: Closed
Waste Accepted: Commercial; Inert; Liquid; Residential
Hours of Operation: Not reported
Disposal Area (Acre): 20

Detail As Of 01/2014:

Operator Name: M. Adams
Operator Address: 12910 Figaro Drive
Operator City/State/Zip: HUSTON, TX 77024
Operator Contact: Not reported
Operator Telephone: (713) 465-2347
Operator Email: Not reported
Owner Name: Coogan-Browning Reality
Owner Address: 2009 Swan Drive
Owner City/State/Zip: Costa Mesa, CA 92626
Owner Contact: Wayne Browning
Owner Telephone: (714) 546-9911
Owner Email: Not reported

Map ID
Direction
Distance
Elevation

MAP FINDINGS

EDR ID Number
EPA ID Number

L76 **IMPERIAL CARSON MOBILE HOME ESTATES** **RGALF** **S114728932**
West **21111 DOLORES ST.** **N/A**
1/4-1/2 **CARSON, CA**
0.327 mi.
1725 ft. **Site 3 of 3 in cluster L**

Relative: **RGALF:**
Higher 2002 IMPERIAL CARSON MOBILE HOME ESTATES 21111 DOLORES ST.
2001 IMPERIAL CARSON MOBILE HOME ESTATES 21111 DOLORES ST.
Actual: 2000 IMPERIAL CARSON MOBILE HOME ESTATES 21111 DOLORES ST.
25 ft. 1999 IMPERIAL CARSON MOBILE HOME ESTATES 21111 DOLORES ST.
1998 IMPERIAL CARSON MOBILE HOME ESTATES 21111 DOLORES ST.

M77 **FIRESTONE TIRE CO.** **RGALUST** **S114620459**
NNE **20707 AVALON BLVD., S.** **N/A**
1/4-1/2 **CARSON, CA**
0.328 mi.
1730 ft. **Site 1 of 8 in cluster M**

Relative: **RGALUST:**
Higher 1993 FIRESTONE TIRE CO. 20707 AVALON BLVD., S.
Actual:
20 ft.

M78 **FIRESTONE TIRE CO** **LUST** **S111711287**
NNE **20707 AVALON BLVD S** **N/A**
1/4-1/2 **CARSON, CA 90746**
0.328 mi.
1730 ft. **Site 2 of 8 in cluster M**

Relative: **LUST:**
Higher Lead Agency: LOS ANGELES COUNTY
Actual: Case Type: LUST Cleanup Site
20 ft. Geo Track: http://geotracker.waterboards.ca.gov/profile_report.asp?global_id=T0603703051
Global Id: T0603703051
Latitude: 33.8432229
Longitude: -118.2632912
Status: Completed - Case Closed
Status Date: 01/30/1992
Case Worker: JOA
RB Case Number: I-05219
Local Agency: LOS ANGELES COUNTY
File Location: Not reported
Local Case Number: Not reported
Potential Media Affect: Soil
Potential Contaminants of Concern: Waste Oil / Motor / Hydraulic / Lubricating
Site History: Not reported

LUST:
Global Id: T0603703051
Contact Type: Local Agency Caseworker
Contact Name: JOHN AWUJO
Organization Name: LOS ANGELES COUNTY
Address: 900 S FREMONT AVE
City: ALHAMBRA
Email: jawujo@dpw.lacounty.gov
Phone Number: 6264583507

Global Id: T0603703051
Contact Type: Regional Board Caseworker
Contact Name: YUE RONG
Organization Name: LOS ANGELES RWQCB (REGION 4)

Map ID
Direction
Distance
Elevation

MAP FINDINGS

Site

Database(s)

EDR ID Number
EPA ID Number

FIRESTONE TIRE CO (Continued)

S111711287

Address: 320 W. 4TH ST., SUITE 200
City: Los Angeles
Email: yrong@waterboards.ca.gov
Phone Number: Not reported

LUST:

Global Id: T0603703051
Action Type: Other
Date: 12/27/1990
Action: Leak Reported

Global Id: T0603703051
Action Type: Other
Date: 12/06/1990
Action: Leak Discovery

Global Id: T0603703051
Action Type: Other
Date: 12/06/1990
Action: Leak Stopped

LUST:

Global Id: T0603703051
Status: Completed - Case Closed
Status Date: 01/30/1992

Global Id: T0603703051
Status: Open - Case Begin Date
Status Date: 12/06/1990

Global Id: T0603703051
Status: Open - Remediation
Status Date: 09/12/1991

M79
NNE
1/4-1/2
0.328 mi.
1730 ft.

FIRESTONE TIRE
20707 AVALON BLVD S
CARSON, CA

RGA LUST S114620480
N/A

Site 3 of 8 in cluster M

Relative:
Higher
Actual:
20 ft.

RGA LUST: 1995 FIRESTONE TIRE 20707 AVALON BLVD S

M80
NNE
1/4-1/2
0.328 mi.
1730 ft.

FIRESTONE TIRE CO
20707 AVALON BLVD S
CARSON, CA

RGA LUST S114620460
N/A

Site 4 of 8 in cluster M

Relative:
Higher
Actual:
20 ft.

RGA LUST: 2012 FIRESTONE TIRE CO 20707 AVALON BLVD S
2011 FIRESTONE TIRE CO 20707 AVALON BLVD S
2010 FIRESTONE TIRE CO 20707 AVALON BLVD S
2009 FIRESTONE TIRE CO 20707 AVALON BLVD S

Map ID
Direction
Distance
Elevation

MAP FINDINGS

Site

Database(s)

EDR ID Number
EPA ID Number

FIRESTONE TIRE CO (Continued)

S114620460

2008	FIRESTONE TIRE CO	20707 AVALON BLVD S
2007	FIRESTONE TIRE CO	20707 AVALON BLVD S
2006	FIRESTONE TIRE CO	20707 AVALON BLVD S
2005	FIRESTONE TIRE CO	20707 AVALON BLVD S
2003	FIRESTONE TIRE CO	20707 AVALON BLVD S
2002	FIRESTONE TIRE CO	20707 AVALON BLVD S
2001	FIRESTONE TIRE CO	20707 AVALON BLVD S
2000	FIRESTONE TIRE CO	20707 AVALON BLVD S
1998	FIRESTONE TIRE CO	20707 AVALON BLVD S
1997	FIRESTONE TIRE CO	20707 AVALON BLVD S
1996	FIRESTONE TIRE CO	20707 AVALON BLVD S
1994	FIRESTONE TIRE CO	20707 AVALON BLVD S

N81
SSE
1/4-1/2
0.347 mi.
1833 ft.

CARSON CITY CENTER (FORMER ECONO LUBE AND TUNE)
708 CARSON
CARSON, CA 90745

LUST S111121268
N/A

Site 1 of 2 in cluster N

Relative:
Higher

LUST:

Actual:
22 ft.

Lead Agency:	LOS ANGELES RWQCB (REGION 4)
Case Type:	LUST Cleanup Site
Geo Track:	http://geotracker.waterboards.ca.gov/profile_report.asp?global_id=T10000000071
Global Id:	T10000000071
Latitude:	33.831322
Longitude:	-118.263267
Status:	Completed - Case Closed
Status Date:	03/17/2014
Case Worker:	MT
RB Case Number:	R-04918
Local Agency:	LOS ANGELES COUNTY
File Location:	Not reported
Local Case Number:	04736-04918
Potential Media Affect:	Aquifer used for drinking water supply
Potential Contaminants of Concern:	Gasoline
Site History:	Not reported

LUST:

Global Id:	T10000000071
Contact Type:	Local Agency Caseworker
Contact Name:	JOHN AWUJO
Organization Name:	LOS ANGELES COUNTY
Address:	900 S FREMONT AVE
City:	ALHAMBRA
Email:	jawujo@dpw.lacounty.gov
Phone Number:	6264583507

Global Id:	T10000000071
Contact Type:	Regional Board Caseworker
Contact Name:	MARYAM TAIDY
Organization Name:	LOS ANGELES RWQCB (REGION 4)
Address:	320 W. 4TH ST., SUITE 200
City:	LOS ANGELES
Email:	mtaidy@waterboards.ca.gov
Phone Number:	2135766741

LUST:

Global Id:	T10000000071
------------	--------------

Map ID
Direction
Distance
Elevation

MAP FINDINGS

Site

Database(s)

EDR ID Number
EPA ID Number

CARSON CITY CENTER (FORMER ECONO LUBE AND TUNE) (Continued)

S111121268

Action Type:	RESPONSE
Date:	07/15/2012
Action:	Monitoring Report - Semi-Annually
Global Id:	T10000000071
Action Type:	ENFORCEMENT
Date:	08/11/2008
Action:	Staff Letter
Global Id:	T10000000071
Action Type:	RESPONSE
Date:	01/15/2013
Action:	Request for Closure - Regulator Responded
Global Id:	T10000000071
Action Type:	RESPONSE
Date:	08/20/2013
Action:	Request for Closure - Regulator Responded
Global Id:	T10000000071
Action Type:	RESPONSE
Date:	08/20/2013
Action:	Interim Remedial Action Plan - Regulator Responded
Global Id:	T10000000071
Action Type:	ENFORCEMENT
Date:	09/16/2008
Action:	Notice to Comply
Global Id:	T10000000071
Action Type:	ENFORCEMENT
Date:	10/02/2008
Action:	Staff Letter
Global Id:	T10000000071
Action Type:	ENFORCEMENT
Date:	12/18/2008
Action:	Staff Letter
Global Id:	T10000000071
Action Type:	Other
Date:	06/10/2008
Action:	Leak Reported
Global Id:	T10000000071
Action Type:	RESPONSE
Date:	07/15/2013
Action:	Monitoring Report - Semi-Annually
Global Id:	T10000000071
Action Type:	ENFORCEMENT
Date:	06/15/2009
Action:	Staff Letter
Global Id:	T10000000071
Action Type:	ENFORCEMENT
Date:	08/28/2009

Map ID
Direction
Distance
Elevation

MAP FINDINGS

Site

Database(s)

EDR ID Number
EPA ID Number

CARSON CITY CENTER (FORMER ECONO LUBE AND TUNE) (Continued)

S111121268

Action:	Staff Letter
Global Id:	T10000000071
Action Type:	ENFORCEMENT
Date:	08/31/2009
Action:	Waste Discharge Requirements
Global Id:	T10000000071
Action Type:	ENFORCEMENT
Date:	08/31/2009
Action:	Waste Discharge Requirements
Global Id:	T10000000071
Action Type:	RESPONSE
Date:	02/15/2009
Action:	Corrective Action Plan / Remedial Action Plan
Global Id:	T10000000071
Action Type:	RESPONSE
Date:	08/19/2008
Action:	Preliminary Site Assessment Report
Global Id:	T10000000071
Action Type:	RESPONSE
Date:	11/15/2008
Action:	Interim Remedial Action Plan
Global Id:	T10000000071
Action Type:	RESPONSE
Date:	11/15/2008
Action:	Soil and Water Investigation Report
Global Id:	T10000000071
Action Type:	ENFORCEMENT
Date:	02/16/2010
Action:	Staff Letter
Global Id:	T10000000071
Action Type:	ENFORCEMENT
Date:	02/15/2011
Action:	Staff Letter
Global Id:	T10000000071
Action Type:	ENFORCEMENT
Date:	09/20/2010
Action:	Notice to Comply
Global Id:	T10000000071
Action Type:	ENFORCEMENT
Date:	04/25/2012
Action:	Staff Letter
Global Id:	T10000000071
Action Type:	RESPONSE
Date:	01/15/2010
Action:	Remedial Progress Report

Map ID
Direction
Distance
Elevation

MAP FINDINGS

Site

Database(s)

EDR ID Number
EPA ID Number

CARSON CITY CENTER (FORMER ECONO LUBE AND TUNE) (Continued)

S111121268

Global Id:	T10000000071
Action Type:	RESPONSE
Date:	01/15/2010
Action:	Monitoring Report - Semi-Annually
Global Id:	T10000000071
Action Type:	RESPONSE
Date:	09/18/2008
Action:	Other Report / Document
Global Id:	T10000000071
Action Type:	RESPONSE
Date:	07/15/2010
Action:	Remedial Progress Report
Global Id:	T10000000071
Action Type:	REMEDIATION
Date:	07/01/2009
Action:	Excavation
Global Id:	T10000000071
Action Type:	ENFORCEMENT
Date:	01/17/2014
Action:	Notification - Preclosure
Global Id:	T10000000071
Action Type:	ENFORCEMENT
Date:	03/17/2014
Action:	Closure/No Further Action Letter
Global Id:	T10000000071
Action Type:	RESPONSE
Date:	10/15/2009
Action:	Soil and Water Investigation Report
Global Id:	T10000000071
Action Type:	RESPONSE
Date:	06/17/2014
Action:	Well Destruction Report
Global Id:	T10000000071
Action Type:	REMEDIATION
Date:	05/17/2010
Action:	Soil Vapor Extraction (SVE)
Global Id:	T10000000071
Action Type:	REMEDIATION
Date:	12/16/2011
Action:	Free Product Removal
Global Id:	T10000000071
Action Type:	REMEDIATION
Date:	09/03/2009
Action:	Ex Situ Physical/Chemical Treatment (other than P&T, SVE, or Excavation)
Global Id:	T10000000071
Action Type:	RESPONSE

Map ID
Direction
Distance
Elevation

MAP FINDINGS

Site

Database(s)

EDR ID Number
EPA ID Number

CARSON CITY CENTER (FORMER ECONO LUBE AND TUNE) (Continued)

S111121268

Date: 01/15/2011
Action: Monitoring Report - Semi-Annually

Global Id: T10000000071
Action Type: Other
Date: 05/02/2008
Action: Leak Discovery

Global Id: T10000000071
Action Type: RESPONSE
Date: 07/15/2011
Action: Monitoring Report - Semi-Annually

Global Id: T10000000071
Action Type: RESPONSE
Date: 01/15/2012
Action: Remedial Progress Report

Global Id: T10000000071
Action Type: RESPONSE
Date: 01/15/2012
Action: Monitoring Report - Semi-Annually

Global Id: T10000000071
Action Type: RESPONSE
Date: 07/15/2011
Action: Remedial Progress Report

Global Id: T10000000071
Action Type: RESPONSE
Date: 07/15/2012
Action: Site Assessment Report

LUST:

Global Id: T10000000071
Status: Completed - Case Closed
Status Date: 03/17/2014

Global Id: T10000000071
Status: Open - Case Begin Date
Status Date: 05/02/2008

Global Id: T10000000071
Status: Open - Eligible for Closure
Status Date: 02/16/2010

Global Id: T10000000071
Status: Open - Remediation
Status Date: 08/28/2009

Global Id: T10000000071
Status: Open - Remediation
Status Date: 02/16/2010

Global Id: T10000000071
Status: Open - Site Assessment
Status Date: 05/02/2008

Map ID
Direction
Distance
Elevation

MAP FINDINGS

Site

Database(s)

EDR ID Number
EPA ID Number

CARSON CITY CENTER (FORMER ECONO LUBE AND TUNE) (Continued)

S111121268

Global Id: T10000000071
Status: Open - Site Assessment
Status Date: 10/03/2008

N82
SSE
1/4-1/2
0.347 mi.
1833 ft.

ECONO LUBE
708 EAST CARSON STREET
CARSON, CA

RGA LUST **S114613494**
N/A

Site 2 of 2 in cluster N

Relative:
Higher
Actual:
22 ft.

RGA LUST:

2012	ECONO LUBE	708 EAST CARSON STREET
2011	ECONO LUBE	708 EAST CARSON STREET

M83
NNE
1/4-1/2
0.363 mi.
1917 ft.

DOMINGUEZ CAR WASH
20651 AVALON BLVD
CARSON, CA

RGA LUST **S114611433**
N/A

Site 5 of 8 in cluster M

Relative:
Higher
Actual:
20 ft.

RGA LUST:

2012	DOMINGUEZ CAR WASH	20651 AVALON BLVD
2011	DOMINGUEZ CAR WASH	20651 AVALON BLVD
2010	DOMINGUEZ CAR WASH	20651 AVALON BLVD
2009	DOMINGUEZ CAR WASH	20651 AVALON BLVD
2008	DOMINGUEZ CAR WASH	20651 AVALON BLVD
2007	DOMINGUEZ CAR WASH	20651 AVALON BLVD
2006	DOMINGUEZ CAR WASH	20651 AVALON BLVD
2005	DOMINGUEZ CAR WASH	20651 AVALON BLVD
2003	DOMINGUEZ CAR WASH	20651 AVALON BLVD
2002	DOMINGUEZ CAR WASH	20651 AVALON BLVD
2001	DOMINGUEZ CAR WASH	20651 AVALON BLVD
2000	DOMINGUEZ CAR WASH	20651 AVALON BLVD
1998	DOMINGUEZ CAR WASH	20651 AVALON BLVD
1997	DOMINGUEZ CAR WASH	20651 AVALON BLVD
1996	DOMINGUEZ CAR WASH	20651 AVALON BLVD
1995	DOMINGUEZ CAR WASH	20651 AVALON BLVD
1994	DOMINGUEZ CAR WASH	20651 AVALON BLVD
1993	DOMINGUEZ CAR WASH	20651 AVALON BLVD

M84
NNE
1/4-1/2
0.363 mi.
1917 ft.

DOMINGUEZ CAR WASH
20651 AVALON BLVD
CARSON, CA 90746

LUST **U001565785**
N/A

Site 6 of 8 in cluster M

Relative:
Higher
Actual:
20 ft.

LUST:

Lead Agency: LOS ANGELES RWQCB (REGION 4)
Case Type: LUST Cleanup Site
Geo Track: http://geotracker.waterboards.ca.gov/profile_report.asp?global_id=T0603703232
Global Id: T0603703232
Latitude: 33.844127
Longitude: -118.263937
Status: Completed - Case Closed

Map ID
Direction
Distance
Elevation

MAP FINDINGS

Site

Database(s)

EDR ID Number
EPA ID Number

DOMINGUEZ CAR WASH (Continued)

U001565785

Status Date: 07/22/1996
Case Worker: YR
RB Case Number: I-06566
Local Agency: LOS ANGELES COUNTY
File Location: Not reported
Local Case Number: Not reported
Potential Media Affect: Aquifer used for drinking water supply
Potential Contaminants of Concern: Gasoline
Site History: Not reported

LUST:

Global Id: T0603703232
Contact Type: Local Agency Caseworker
Contact Name: JOHN AWUJO
Organization Name: LOS ANGELES COUNTY
Address: 900 S FREMONT AVE
City: ALHAMBRA
Email: jawujo@dpw.lacounty.gov
Phone Number: 6264583507

Global Id: T0603703232
Contact Type: Regional Board Caseworker
Contact Name: YUE RONG
Organization Name: LOS ANGELES RWQCB (REGION 4)
Address: 320 W. 4TH ST., SUITE 200
City: Los Angeles
Email: yrong@waterboards.ca.gov
Phone Number: Not reported

LUST:

Global Id: T0603703232
Action Type: Other
Date: 07/02/1991
Action: Leak Reported

Global Id: T0603703232
Action Type: Other
Date: 06/26/1991
Action: Leak Discovery

LUST:

Global Id: T0603703232
Status: Completed - Case Closed
Status Date: 07/22/1996

Global Id: T0603703232
Status: Open - Case Begin Date
Status Date: 05/15/1991

Global Id: T0603703232
Status: Open - Remediation
Status Date: 09/13/1991

Global Id: T0603703232
Status: Open - Site Assessment
Status Date: 05/15/1991

Map ID
Direction
Distance
Elevation

MAP FINDINGS

Site

Database(s)

EDR ID Number
EPA ID Number

DOMINGUEZ CAR WASH (Continued)

U001565785

Global Id: T0603703232
Status: Open - Site Assessment
Status Date: 06/26/1991

LUST REG 4:

Region: 4
Regional Board: 04
County: Los Angeles
Facility Id: I-06566
Status: Case Closed
Substance: Gasoline
Substance Quantity: Not reported
Local Case No: Not reported
Case Type: Groundwater
Abatement Method Used at the Site: Not reported
Global ID: T0603703232
W Global ID: Not reported
Staff: UNK
Local Agency: 19000
Cross Street: 405 FWY
Enforcement Type: Not reported
Date Leak Discovered: 6/26/1991
Date Leak First Reported: 7/2/1991
Date Leak Record Entered: 8/24/1991
Date Confirmation Began: Not reported
Date Leak Stopped: Not reported
Date Case Last Changed on Database: 11/21/1996
Date the Case was Closed: 7/22/1996
How Leak Discovered: OM
How Leak Stopped: Not reported
Cause of Leak: UNK
Leak Source: UNK
Operator: CHEUNG, DANIEL
Water System: Not reported
Well Name: Not reported
Approx. Dist To Production Well (ft): 3902.3668517716861179633661107
Source of Cleanup Funding: UNK
Preliminary Site Assessment Workplan Submitted: 5/15/1991
Preliminary Site Assessment Began: 6/26/1991
Pollution Characterization Began: Not reported
Remediation Plan Submitted: 9/13/1991
Remedial Action Underway: Not reported
Post Remedial Action Monitoring Began: Not reported
Enforcement Action Date: Not reported
Historical Max MTBE Date: Not reported
Hist Max MTBE Conc in Groundwater: Not reported
Hist Max MTBE Conc in Soil: Not reported
Significant Interim Remedial Action Taken: Not reported
GW Qualifier: Not reported
Soil Qualifier: Not reported
Organization: Not reported
Owner Contact: Not reported
Responsible Party: DOMINGUEZ CAR WASH
RP Address: SAME AS SITE
Program: LUST
Lat/Long: 33.8437399 / -1

Map ID
Direction
Distance
Elevation

MAP FINDINGS

Site

Database(s)

EDR ID Number
EPA ID Number

DOMINGUEZ CAR WASH (Continued)

U001565785

Local Agency Staff: Not reported
Beneficial Use: Not reported
Priority: Not reported
Cleanup Fund Id: Not reported
Suspended: Not reported
Assigned Name: Not reported
Summary: Not reported

M85
NNE
1/4-1/2
0.363 mi.
1917 ft.
DOMINGUEZ CAR WASH
20651 AVALON BLVD S.
CARSON, CA 90745
Site 7 of 8 in cluster M

LUST **S101617965**
N/A

Relative:
Higher
Actual:
20 ft.

LUST:
Lead Agency: LOS ANGELES RWQCB (REGION 4)
Case Type: LUST Cleanup Site
Geo Track: http://geotracker.waterboards.ca.gov/profile_report.asp?global_id=T0603706590
Global Id: T0603706590
Latitude: 33.844201
Longitude: -118.264065
Status: Completed - Case Closed
Status Date: 07/15/2016
Case Worker: CET
RB Case Number: I-06566A
Local Agency: LOS ANGELES COUNTY
File Location: Regional Board
Local Case Number: 006348-006566
Potential Media Affect: Aquifer used for drinking water supply
Potential Contaminants of Concern: Gasoline
Site History: Not reported

LUST:
Global Id: T0603706590
Contact Type: Regional Board Caseworker
Contact Name: CHANDRA TYLER
Organization Name: LOS ANGELES RWQCB (REGION 4)
Address: Not reported
City: R4 UNKNOWN
Email: cetyler@waterboards.ca.gov
Phone Number: Not reported

Global Id: T0603706590
Contact Type: Local Agency Caseworker
Contact Name: TIM SMITH
Organization Name: LOS ANGELES COUNTY
Address: 900 S. FREMONT AVE.
City: ALHAMBRA
Email: tsmith@dpw.lacounty.gov
Phone Number: Not reported

LUST:
Global Id: T0603706590
Action Type: RESPONSE
Date: 04/15/2008
Action: Monitoring Report - Quarterly

Global Id: T0603706590

Map ID
Direction
Distance
Elevation

MAP FINDINGS

Site

Database(s)

EDR ID Number
EPA ID Number

DOMINGUEZ CAR WASH (Continued)

S101617965

Action Type:	ENFORCEMENT
Date:	07/20/2004
Action:	Technical Correspondence / Assistance / Other
Global Id:	T0603706590
Action Type:	Other
Date:	07/03/2003
Action:	Leak Reported
Global Id:	T0603706590
Action Type:	RESPONSE
Date:	01/15/2006
Action:	Monitoring Report - Quarterly
Global Id:	T0603706590
Action Type:	RESPONSE
Date:	10/15/2007
Action:	Monitoring Report - Quarterly
Global Id:	T0603706590
Action Type:	RESPONSE
Date:	01/15/2008
Action:	Monitoring Report - Quarterly
Global Id:	T0603706590
Action Type:	RESPONSE
Date:	07/16/2015
Action:	Request for Closure - Regulator Responded
Global Id:	T0603706590
Action Type:	ENFORCEMENT
Date:	07/15/2016
Action:	Closure/No Further Action Letter
Global Id:	T0603706590
Action Type:	ENFORCEMENT
Date:	09/11/2015
Action:	Notification - Preclosure
Global Id:	T0603706590
Action Type:	RESPONSE
Date:	07/15/2006
Action:	Monitoring Report - Quarterly
Global Id:	T0603706590
Action Type:	RESPONSE
Date:	01/15/2007
Action:	Monitoring Report - Quarterly
Global Id:	T0603706590
Action Type:	ENFORCEMENT
Date:	06/15/2009
Action:	Staff Letter
Global Id:	T0603706590
Action Type:	RESPONSE
Date:	10/15/2008

Map ID
Direction
Distance
Elevation

MAP FINDINGS

Site

Database(s)

EDR ID Number
EPA ID Number

DOMINGUEZ CAR WASH (Continued)

S101617965

Action:	Monitoring Report - Quarterly
Global Id:	T0603706590
Action Type:	RESPONSE
Date:	04/15/2009
Action:	Monitoring Report - Quarterly
Global Id:	T0603706590
Action Type:	RESPONSE
Date:	04/15/2007
Action:	Monitoring Report - Quarterly
Global Id:	T0603706590
Action Type:	RESPONSE
Date:	07/15/2015
Action:	Monitoring Report - Semi-Annually
Global Id:	T0603706590
Action Type:	ENFORCEMENT
Date:	05/13/2010
Action:	Staff Letter
Global Id:	T0603706590
Action Type:	ENFORCEMENT
Date:	09/22/2010
Action:	Staff Letter
Global Id:	T0603706590
Action Type:	RESPONSE
Date:	08/17/2005
Action:	Other Report / Document
Global Id:	T0603706590
Action Type:	ENFORCEMENT
Date:	08/11/2003
Action:	Staff Letter
Global Id:	T0603706590
Action Type:	ENFORCEMENT
Date:	06/17/2005
Action:	Staff Letter
Global Id:	T0603706590
Action Type:	ENFORCEMENT
Date:	05/26/2015
Action:	Health and Safety Code Section 25296.10(c)
Global Id:	T0603706590
Action Type:	RESPONSE
Date:	07/15/2009
Action:	Monitoring Report - Semi-Annually
Global Id:	T0603706590
Action Type:	RESPONSE
Date:	01/15/2010
Action:	Monitoring Report - Semi-Annually

Map ID
Direction
Distance
Elevation

MAP FINDINGS

Site

Database(s)

EDR ID Number
EPA ID Number

DOMINGUEZ CAR WASH (Continued)

S101617965

Global Id:	T0603706590
Action Type:	RESPONSE
Date:	01/15/2011
Action:	Correspondence
Global Id:	T0603706590
Action Type:	RESPONSE
Date:	07/15/2010
Action:	Soil and Water Investigation Workplan
Global Id:	T0603706590
Action Type:	RESPONSE
Date:	07/15/2010
Action:	Monitoring Report - Semi-Annually
Global Id:	T0603706590
Action Type:	RESPONSE
Date:	01/15/2011
Action:	Pilot Study/ Treatability Report
Global Id:	T0603706590
Action Type:	RESPONSE
Date:	01/15/2011
Action:	Remedial Progress Report
Global Id:	T0603706590
Action Type:	RESPONSE
Date:	11/23/2010
Action:	Site Assessment Report
Global Id:	T0603706590
Action Type:	RESPONSE
Date:	07/15/2010
Action:	Correspondence
Global Id:	T0603706590
Action Type:	RESPONSE
Date:	01/15/2011
Action:	Pilot Study/ Treatability Report
Global Id:	T0603706590
Action Type:	RESPONSE
Date:	01/15/2011
Action:	Monitoring Report - Semi-Annually
Global Id:	T0603706590
Action Type:	RESPONSE
Date:	08/06/2010
Action:	Clean Up Fund - 5-Year Review Summary
Global Id:	T0603706590
Action Type:	Other
Date:	12/02/1998
Action:	Leak Discovery
Global Id:	T0603706590
Action Type:	RESPONSE

Map ID
Direction
Distance
Elevation

MAP FINDINGS

Site

Database(s)

EDR ID Number
EPA ID Number

DOMINGUEZ CAR WASH (Continued)

S101617965

Date: 09/11/2003
Action: Other Report / Document

Global Id: T0603706590
Action Type: RESPONSE
Date: 07/22/2004
Action: Soil and Water Investigation Workplan

Global Id: T0603706590
Action Type: RESPONSE
Date: 04/06/2016
Action: Well Destruction Report

Global Id: T0603706590
Action Type: RESPONSE
Date: 08/17/2005
Action: Soil and Water Investigation Report

LUST:

Global Id: T0603706590
Status: Completed - Case Closed
Status Date: 07/15/2016

Global Id: T0603706590
Status: Open - Assessment & Interim Remedial Action
Status Date: 05/13/2010

Global Id: T0603706590
Status: Open - Assessment & Interim Remedial Action
Status Date: 09/22/2010

Global Id: T0603706590
Status: Open - Case Begin Date
Status Date: 12/02/1998

Global Id: T0603706590
Status: Open - Eligible for Closure
Status Date: 07/22/2015

Global Id: T0603706590
Status: Open - Site Assessment
Status Date: 07/03/2003

Global Id: T0603706590
Status: Open - Site Assessment
Status Date: 07/22/2004

Global Id: T0603706590
Status: Open - Site Assessment
Status Date: 06/17/2005

LUST REG 4:

Region: 4
Regional Board: 04
County: Los Angeles

Map ID
Direction
Distance
Elevation

MAP FINDINGS

Site

Database(s)

EDR ID Number
EPA ID Number

DOMINGUEZ CAR WASH (Continued)

S101617965

Facility Id:	I-06566A	
Status:	Pollution Characterization	
Substance:	Gasoline	
Substance Quantity:	Not reported	
Local Case No:	006348-006566	
Case Type:	Undefined	
Abatement Method Used at the Site:		Not reported
Global ID:	T0603706590	
W Global ID:	Not reported	
Staff:	CEC	
Local Agency:	19000	
Cross Street:	DEL AMO BLVD.	
Enforcement Type:	SEL	
Date Leak Discovered:	12/2/1998	
Date Leak First Reported:		7/3/2003
Date Leak Record Entered:	Not reported	
Date Confirmation Began:	7/3/2003	
Date Leak Stopped:	Not reported	
Date Case Last Changed on Database:		Not reported
Date the Case was Closed:		Not reported
How Leak Discovered:	OM	
How Leak Stopped:	Not reported	
Cause of Leak:	Not reported	
Leak Source:	O,	
Operator:	Not reported	
Water System:	Not reported	
Well Name:	Not reported	
Approx. Dist To Production Well (ft):		Not reported
Source of Cleanup Funding:		O,
Preliminary Site Assessment Workplan Submitted:	Not reported	
Preliminary Site Assessment Began:		Not reported
Pollution Characterization Began:		7/22/2004
Remediation Plan Submitted:		Not reported
Remedial Action Underway:		Not reported
Post Remedial Action Monitoring Began:		Not reported
Enforcement Action Date:		Not reported
Historical Max MTBE Date:		Not reported
Hist Max MTBE Conc in Groundwater:		Not reported
Hist Max MTBE Conc in Soil:		Not reported
Significant Interim Remedial Action Taken:		Not reported
GW Qualifier:	Not reported	
Soil Qualifier:	Not reported	
Organization:	Not reported	
Owner Contact:	Not reported	
Responsible Party:	DANIEL CHEUNG	
RP Address:	20651 S. AVALON BLVD.	
Program:	LUST	
Lat/Long:	0 / 0	
Local Agency Staff:	Not reported	
Beneficial Use:	Not reported	
Priority:	Not reported	
Cleanup Fund Id:	Not reported	
Suspended:	Not reported	
Assigned Name:	Not reported	
Summary:	Not reported	

Map ID
Direction
Distance
Elevation

MAP FINDINGS

EDR ID Number
EPA ID Number

M86
NNE
1/4-1/2
0.363 mi.
1917 ft.
DOMINGUEZ CAR WASH
20651 AVALON BLVD S.
CARSON, CA
Site 8 of 8 in cluster M

RGA LUST **S114611431**
N/A

Relative:
Higher
Actual:
20 ft.

RGA LUST:

2012	DOMINGUEZ CAR WASH	20651 AVALON BLVD S.
2011	DOMINGUEZ CAR WASH	20651 AVALON BLVD S.
2010	DOMINGUEZ CAR WASH	20651 AVALON BLVD S.
2009	DOMINGUEZ CAR WASH	20651 AVALON BLVD S.
2008	DOMINGUEZ CAR WASH	20651 AVALON BLVD S.
2007	DOMINGUEZ CAR WASH	20651 AVALON BLVD S.
2006	DOMINGUEZ CAR WASH	20651 AVALON BLVD S.
2005	DOMINGUEZ CAR WASH	20651 AVALON BLVD S.

O87
ENE
1/4-1/2
0.388 mi.
2047 ft.
GARDENA VALLEY #6 (FORD CENTER)
21007 CHICO ST
CARSON, CA
Site 1 of 4 in cluster O

RGA LF **S114728109**
N/A

Relative:
Higher
Actual:
22 ft.

RGA LF:

2012	GARDENA VALLEY #6 (FORD CENTER)	21007 CHICO ST
2011	GARDENA VALLEY #6 (FORD CENTER)	21007 CHICO ST
2010	GARDENA VALLEY #6 (FORD CENTER)	21007 CHICO ST
2009	GARDENA VALLEY #6 (FORD CENTER)	21007 CHICO ST
2008	GARDENA VALLEY #6 (FORD CENTER)	21007 CHICO ST
2007	GARDENA VALLEY #6 (FORD CENTER)	21007 CHICO ST
2006	GARDENA VALLEY #6 (FORD CENTER)	21007 CHICO ST
2005	GARDENA VALLEY #6 (FORD CENTER)	21007 CHICO ST
2004	GARDENA VALLEY #6 (FORD CENTER)	21007 CHICO ST

O88
ENE
1/4-1/2
0.388 mi.
2047 ft.
GARDENA VALLEY #6 (FORD CENTER)
21007 CHICO STREET
CARSON, CA 90745
Site 2 of 4 in cluster O

SWF/LF **S102360894**
N/A

Relative:
Higher
Actual:
22 ft.

SWF/LF (SWIS):

Facility ID:	19-AQ-0016
Lat/Long:	33.839 / -118.2572
Owner Name:	Don Knott Ford
Owner Telephone:	Not reported
Owner Address:	Not reported
Owner Address2:	21001 Chico St.
Owner City,St,Zip:	Carson
Operational Status:	Closed
Operator:	N/A
Operator Phone:	Not reported
Operator Address:	Not reported
Operator Address2:	Not reported
Operator City,St,Zip:	Not reported
Permit Date:	Not reported
Permit Status:	Not reported
Permitted Acreage:	\$0.00
Activity:	Solid Waste Disposal Site
Regulation Status:	Pre-regulations
Landuse Name:	Urban,Commercial

Map ID
Direction
Distance
Elevation

MAP FINDINGS

Site

Database(s)

EDR ID Number
EPA ID Number

GARDENA VALLEY #6 (FORD CENTER) (Continued)

S102360894

GIS Source: Map
Category: Disposal
Unit Number: 01
Inspection Frequency: Quarterly
Accepted Waste: Not reported
Closure Date: Not reported
Closure Type: Not reported
Disposal Acreage: \$0.00
SWIS Num: 19-AQ-0016
Waste Discharge Requirement Num: Not reported
Program Type: Not reported
Permitted Throughput with Units: 0
Actual Throughput with Units: Not reported
Permitted Capacity with Units: 0
Remaining Capacity: 0
Remaining Capacity with Units: Not reported
Lat/Long: 33.839 / -118.2572

LOS ANGELES CO. LF:

Site ID: 1943
Alt. Address: 21001 Chico Street, Carson, CA; 21107 Chico Street, Carson, CA 90745
Site Contact: Not reported
Site Contact Phone: Not reported
Site Email: Not reported
Site Website: Not reported
Site Type: Municipal Solid Waste Landfill
Site SWIS Number: 19-AQ-0016
Beginning Operation Date: Nov-62
Ending Operation Date: Apr-65
Local Enforcement Agency: County Public Health
Maximun Depth Fill(Ft): 40
Permitted Capacity: Not reported
Present Use: Vacant; Commercial
Remaining Capacity(Million): Not reported
Status: Closed
Waste Accepted: Not reported
Hours of Operation: Not reported
Disposal Area (Acre): 7.70000000

Detail As Of 01/2014:

Operator Name: Unknown
Operator Address: Not reported
Operator City/State/Zip: Not reported
Operator Contact: Not reported
Operator Telephone: Not reported
Operator Email: Not reported
Owner Name: Don Knott Ford
Owner Address: 21001 Chico St
Owner City/State/Zip: Carson, CA 90745
Owner Contact: Not reported
Owner Telephone: Not reported
Owner Email: Not reported

Map ID
Direction
Distance
Elevation

MAP FINDINGS

EDR ID Number
EPA ID Number

O89 **PROPOSED MINI-STORAGE AND CAR LOT FACILITY** **SPILLS 90** **S112285044**
ENE **21001 S. CHICO STREET** **N/A**
1/4-1/2 **CARSON, CA 90746**

0.388 mi.
2047 ft. **Site 3 of 4 in cluster O**

Relative:
Higher

Actual:
22 ft.

Spills:

Status: POLLUTION CHARACTERIZATION
Contact Name: Not reported
Contact Phone: Not reported
Site ID: G_SL603792658
Secondary ID: Not reported
Cross Street: Not reported
County: LOS ANGELES
Longitude: -118257260
Latitude: 33838604
Elevation: 20

Please Note That Some Slic Data Previously Provided By The State Water Resources Control Board Via The Regional Boards Is Not Currently Provided By The Agency In The New Geotracker Format. To Ensure That Our Data Is As Complete As Possible We Have Retained The Original Regional Boards Slic Records As Well As Loaded All Geotracker Slic Listings. Geotracker Records Are Distinguished By An Initial G At The Start Of The Id.

Lead Agency: LOS ANGELES RWQCB (REGION 4)
Lead Agency Contact: RODNEY NELSON
Lead Agency Case Number: landfill
Responsible Party: Not reported

Substance Released (Please Note That Not All Codes Are Available And Some Records May Remain Encoded)

Recent Dtw: Not reported

Status: Pollution Characterization
Release Data From The California State Water Resources Control Board
Geotracker Slic Database

O90 **GARDENA VALLEY #6 (FORD CENTER)** **RGA LF** **S114728108**
ENE **21001 CHICO ST** **N/A**
1/4-1/2 **CARSON, CA**

0.388 mi.
2047 ft. **Site 4 of 4 in cluster O**

Relative:
Higher

Actual:
22 ft.

RGA LF:

2003	GARDENA VALLEY #6 (FORD CENTER)	21001 CHICO ST
2002	GARDENA VALLEY #6 (FORD CENTER)	21001 CHICO ST
2001	GARDENA VALLEY #6 (FORD CENTER)	21001 CHICO ST
2000	GARDENA VALLEY #6 (FORD CENTER)	21001 CHICO ST
1999	GARDENA VALLEY #6 (FORD CENTER)	21001 CHICO ST
1998	GARDENA VALLEY #6 (FORD CENTER)	21001 CHICO ST
1997	GARDENA VALLEY #6 (FORD CENTER)	21001 CHICO ST
1996	GARDENA VALLEY #6 (FORD CENTER)	21001 CHICO ST

Map ID
Direction
Distance
Elevation

MAP FINDINGS

EDR ID Number
EPA ID Number

P91
South
1/4-1/2
0.390 mi.
2060 ft.

FORMER CHEVRON SS# 9-4328
21703 AVALON BLVD S
CARSON, CA

RGALUST **S114622107**
N/A

Site 1 of 3 in cluster P

Relative:
Higher

RGALUST:

Actual:
24 ft.

1998	FORMER CHEVRON SS# 9-4328	21703 AVALON BLVD S
1997	FORMER CHEVRON SS# 9-4328	21703 AVALON BLVD S
1996	FORMER CHEVRON SS# 9-4328	21703 AVALON BLVD S

P92
South
1/4-1/2
0.390 mi.
2060 ft.

CHEVRON SS# 9-4328 FORMER
21703 AVALON BLVD S
CARSON, CA

RGALUST **S114599189**
N/A

Site 2 of 3 in cluster P

Relative:
Higher

RGALUST:

Actual:
24 ft.

2012	CHEVRON SS# 9-4328 FORMER	21703 AVALON BLVD S
2011	CHEVRON SS# 9-4328 FORMER	21703 AVALON BLVD S
2010	CHEVRON SS# 9-4328 FORMER	21703 AVALON BLVD S
2009	CHEVRON SS# 9-4328 FORMER	21703 AVALON BLVD S
2008	CHEVRON SS# 9-4328 FORMER	21703 AVALON BLVD S
2007	CHEVRON SS# 9-4328 FORMER	21703 AVALON BLVD S
2006	CHEVRON SS# 9-4328 FORMER	21703 AVALON BLVD S
2005	CHEVRON SS# 9-4328 FORMER	21703 AVALON BLVD S
2003	CHEVRON SS# 9-4328 FORMER	21703 AVALON BLVD S
2002	CHEVRON SS# 9-4328 FORMER	21703 AVALON BLVD S
2001	CHEVRON SS# 9-4328 FORMER	21703 AVALON BLVD S
2000	CHEVRON SS# 9-4328 FORMER	21703 AVALON BLVD S

P93
South
1/4-1/2
0.390 mi.
2060 ft.

CHEVRON SS# 9-4328 FORMER
21703 AVALON BLVD S
CARSON, CA 90745

LUST **S103437972**
N/A

Site 3 of 3 in cluster P

Relative:
Higher

LUST:

Actual:
24 ft.

Lead Agency:	LOS ANGELES RWQCB (REGION 4)
Case Type:	LUST Cleanup Site
Geo Track:	http://geotracker.waterboards.ca.gov/profile_report.asp?global_id=T0603705347
Global Id:	T0603705347
Latitude:	33.8315301
Longitude:	-118.2639311
Status:	Open - Remediation
Status Date:	02/11/2016
Case Worker:	MB
RB Case Number:	R-22019
Local Agency:	LOS ANGELES COUNTY
File Location:	Regional Board
Local Case Number:	Not reported
Potential Media Affect:	Aquifer used for drinking water supply
Potential Contaminants of Concern:	Gasoline
Site History:	Not reported

LUST:

Global Id:	T0603705347
Contact Type:	Local Agency Caseworker
Contact Name:	JOHN AWUJO

Map ID
Direction
Distance
Elevation

MAP FINDINGS

Site

Database(s)

EDR ID Number
EPA ID Number

CHEVRON SS# 9-4328 FORMER (Continued)

S103437972

Organization Name: LOS ANGELES COUNTY
Address: 900 S FREMONT AVE
City: ALHAMBRA
Email: jawujo@dpw.lacounty.gov
Phone Number: 6264583507

Global Id: T0603705347
Contact Type: Regional Board Caseworker
Contact Name: MAGDY BAIADY
Organization Name: LOS ANGELES RWQCB (REGION 4)
Address: 320 W. 4TH ST., SUITE 200
City: LOS ANGELES
Email: mbaiaady@waterboards.ca.gov
Phone Number: 2135766699

LUST:

Global Id: T0603705347
Action Type: RESPONSE
Date: 10/15/2005
Action: Monitoring Report - Quarterly

Global Id: T0603705347
Action Type: RESPONSE
Date: 10/15/2007
Action: Conceptual Site Model

Global Id: T0603705347
Action Type: RESPONSE
Date: 10/15/2005
Action: Conceptual Site Model

Global Id: T0603705347
Action Type: RESPONSE
Date: 07/15/2006
Action: Conceptual Site Model

Global Id: T0603705347
Action Type: RESPONSE
Date: 01/15/2012
Action: Conceptual Site Model

Global Id: T0603705347
Action Type: RESPONSE
Date: 01/15/2012
Action: Monitoring Report - Semi-Annually

Global Id: T0603705347
Action Type: RESPONSE
Date: 02/10/2012
Action: Corrective Action Plan / Remedial Action Plan - Addendum

Global Id: T0603705347
Action Type: ENFORCEMENT
Date: 06/24/2003
Action: Site Visit / Inspection / Sampling

Global Id: T0603705347

Map ID
Direction
Distance
Elevation

MAP FINDINGS

Site

Database(s)

EDR ID Number
EPA ID Number

CHEVRON SS# 9-4328 FORMER (Continued)

S103437972

Action Type:	ENFORCEMENT
Date:	10/21/2005
Action:	Staff Letter
Global Id:	T0603705347
Action Type:	ENFORCEMENT
Date:	01/15/2016
Action:	File review
Global Id:	T0603705347
Action Type:	Other
Date:	08/04/1994
Action:	Leak Reported
Global Id:	T0603705347
Action Type:	RESPONSE
Date:	10/15/2006
Action:	Monitoring Report - Quarterly
Global Id:	T0603705347
Action Type:	RESPONSE
Date:	10/15/2006
Action:	Conceptual Site Model
Global Id:	T0603705347
Action Type:	RESPONSE
Date:	04/15/2006
Action:	Monitoring Report - Quarterly
Global Id:	T0603705347
Action Type:	RESPONSE
Date:	04/15/2006
Action:	Conceptual Site Model
Global Id:	T0603705347
Action Type:	RESPONSE
Date:	01/15/2007
Action:	Monitoring Report - Quarterly
Global Id:	T0603705347
Action Type:	RESPONSE
Date:	01/15/2007
Action:	Conceptual Site Model
Global Id:	T0603705347
Action Type:	RESPONSE
Date:	10/15/2012
Action:	Conceptual Site Model
Global Id:	T0603705347
Action Type:	RESPONSE
Date:	10/15/2012
Action:	Monitoring Report - Semi-Annually
Global Id:	T0603705347
Action Type:	RESPONSE
Date:	01/15/2015

Map ID
Direction
Distance
Elevation

MAP FINDINGS

Site

Database(s)

EDR ID Number
EPA ID Number

CHEVRON SS# 9-4328 FORMER (Continued)

S103437972

Action:	Corrective Action Plan / Remedial Action Plan - Regulator Responded
Global Id:	T0603705347
Action Type:	RESPONSE
Date:	10/15/2014
Action:	Request for Closure - Regulator Responded
Global Id:	T0603705347
Action Type:	ENFORCEMENT
Date:	11/29/2016
Action:	Health and Safety Code Section 25296.10(c)
Global Id:	T0603705347
Action Type:	RESPONSE
Date:	01/15/2008
Action:	Conceptual Site Model
Global Id:	T0603705347
Action Type:	RESPONSE
Date:	07/15/2007
Action:	Conceptual Site Model
Global Id:	T0603705347
Action Type:	RESPONSE
Date:	04/15/2007
Action:	Monitoring Report - Quarterly
Global Id:	T0603705347
Action Type:	RESPONSE
Date:	04/15/2007
Action:	Conceptual Site Model
Global Id:	T0603705347
Action Type:	RESPONSE
Date:	04/15/2013
Action:	Conceptual Site Model
Global Id:	T0603705347
Action Type:	RESPONSE
Date:	01/15/2017
Action:	Remedial Progress Report
Global Id:	T0603705347
Action Type:	RESPONSE
Date:	01/15/2017
Action:	Monitoring Report - Semi-Annually
Global Id:	T0603705347
Action Type:	ENFORCEMENT
Date:	06/15/2009
Action:	Staff Letter
Global Id:	T0603705347
Action Type:	ENFORCEMENT
Date:	02/10/2016
Action:	Staff Letter

Map ID
Direction
Distance
Elevation

MAP FINDINGS

Site

Database(s)

EDR ID Number
EPA ID Number

CHEVRON SS# 9-4328 FORMER (Continued)

S103437972

Global Id:	T0603705347
Action Type:	RESPONSE
Date:	01/15/2009
Action:	Conceptual Site Model
Global Id:	T0603705347
Action Type:	RESPONSE
Date:	10/15/2008
Action:	Monitoring Report - Quarterly
Global Id:	T0603705347
Action Type:	RESPONSE
Date:	10/15/2008
Action:	Conceptual Site Model
Global Id:	T0603705347
Action Type:	RESPONSE
Date:	10/15/2009
Action:	Monitoring Report - Semi-Annually
Global Id:	T0603705347
Action Type:	RESPONSE
Date:	04/15/2009
Action:	Conceptual Site Model
Global Id:	T0603705347
Action Type:	RESPONSE
Date:	10/15/2004
Action:	Monitoring Report - Quarterly
Global Id:	T0603705347
Action Type:	RESPONSE
Date:	01/15/2015
Action:	Monitoring Report - Semi-Annually
Global Id:	T0603705347
Action Type:	RESPONSE
Date:	07/07/2016
Action:	Soil Vapor Intrusion Investigation Workplan - Regulator Responded
Global Id:	T0603705347
Action Type:	REMEDIATION
Date:	08/01/2004
Action:	Soil Vapor Extraction (SVE)
Global Id:	T0603705347
Action Type:	REMEDIATION
Date:	08/01/2004
Action:	Soil Vapor Extraction (SVE)
Global Id:	T0603705347
Action Type:	RESPONSE
Date:	07/15/2008
Action:	Monitoring Report - Quarterly
Global Id:	T0603705347
Action Type:	RESPONSE

Map ID
Direction
Distance
Elevation

MAP FINDINGS

Site

Database(s)

EDR ID Number
EPA ID Number

CHEVRON SS# 9-4328 FORMER (Continued)

S103437972

Date:	07/15/2009
Action:	Conceptual Site Model
Global Id:	T0603705347
Action Type:	RESPONSE
Date:	01/15/2009
Action:	Monitoring Report - Quarterly
Global Id:	T0603705347
Action Type:	RESPONSE
Date:	04/15/2009
Action:	Monitoring Report - Quarterly
Global Id:	T0603705347
Action Type:	RESPONSE
Date:	04/15/2008
Action:	Monitoring Report - Quarterly
Global Id:	T0603705347
Action Type:	RESPONSE
Date:	04/15/2008
Action:	Conceptual Site Model
Global Id:	T0603705347
Action Type:	RESPONSE
Date:	10/15/2002
Action:	Monitoring Report - Quarterly
Global Id:	T0603705347
Action Type:	RESPONSE
Date:	01/15/2008
Action:	Monitoring Report - Quarterly
Global Id:	T0603705347
Action Type:	RESPONSE
Date:	01/15/2010
Action:	Conceptual Site Model
Global Id:	T0603705347
Action Type:	RESPONSE
Date:	04/15/2014
Action:	Monitoring Report - Semi-Annually
Global Id:	T0603705347
Action Type:	ENFORCEMENT
Date:	06/17/2002
Action:	Staff Letter
Global Id:	T0603705347
Action Type:	RESPONSE
Date:	01/15/2018
Action:	Monitoring Report - Semi-Annually
Global Id:	T0603705347
Action Type:	ENFORCEMENT
Date:	10/02/2002
Action:	Staff Letter

Map ID
Direction
Distance
Elevation

MAP FINDINGS

Site

Database(s)

EDR ID Number
EPA ID Number

CHEVRON SS# 9-4328 FORMER (Continued)

S103437972

Global Id:	T0603705347
Action Type:	ENFORCEMENT
Date:	05/04/2005
Action:	Staff Letter
Global Id:	T0603705347
Action Type:	ENFORCEMENT
Date:	11/20/2014
Action:	Staff Letter
Global Id:	T0603705347
Action Type:	RESPONSE
Date:	07/15/2009
Action:	Monitoring Report - Semi-Annually
Global Id:	T0603705347
Action Type:	RESPONSE
Date:	07/15/2002
Action:	Other Report / Document
Global Id:	T0603705347
Action Type:	RESPONSE
Date:	01/15/2010
Action:	Monitoring Report - Semi-Annually
Global Id:	T0603705347
Action Type:	RESPONSE
Date:	04/15/2010
Action:	Conceptual Site Model
Global Id:	T0603705347
Action Type:	RESPONSE
Date:	04/15/2010
Action:	Monitoring Report - Semi-Annually
Global Id:	T0603705347
Action Type:	RESPONSE
Date:	04/15/2014
Action:	Conceptual Site Model
Global Id:	T0603705347
Action Type:	RESPONSE
Date:	10/15/2002
Action:	Conceptual Site Model
Global Id:	T0603705347
Action Type:	RESPONSE
Date:	10/10/2002
Action:	Interim Remedial Action Plan
Global Id:	T0603705347
Action Type:	RESPONSE
Date:	10/10/2002
Action:	Soil and Water Investigation Workplan
Global Id:	T0603705347
Action Type:	RESPONSE

Map ID
Direction
Distance
Elevation

MAP FINDINGS

Site

Database(s)

EDR ID Number
EPA ID Number

CHEVRON SS# 9-4328 FORMER (Continued)

S103437972

Date:	03/26/2015
Action:	Clean Up Fund - 5-Year Review Summary
Global Id:	T0603705347
Action Type:	RESPONSE
Date:	10/15/2014
Action:	Conceptual Site Model
Global Id:	T0603705347
Action Type:	RESPONSE
Date:	10/15/2016
Action:	Monitoring Report - Quarterly
Global Id:	T0603705347
Action Type:	Other
Date:	08/04/1994
Action:	Leak Discovery
Global Id:	T0603705347
Action Type:	RESPONSE
Date:	07/15/2006
Action:	Monitoring Report - Quarterly
Global Id:	T0603705347
Action Type:	RESPONSE
Date:	10/15/2010
Action:	Conceptual Site Model
Global Id:	T0603705347
Action Type:	RESPONSE
Date:	10/15/2010
Action:	Monitoring Report - Semi-Annually
Global Id:	T0603705347
Action Type:	RESPONSE
Date:	07/15/2007
Action:	Monitoring Report - Quarterly
Global Id:	T0603705347
Action Type:	RESPONSE
Date:	10/15/2015
Action:	Monitoring Report - Semi-Annually
Global Id:	T0603705347
Action Type:	RESPONSE
Date:	07/15/2016
Action:	Monitoring Report - Quarterly
Global Id:	T0603705347
Action Type:	RESPONSE
Date:	04/15/2018
Action:	Monitoring Report - Quarterly
Global Id:	T0603705347
Action Type:	RESPONSE
Date:	01/15/2003
Action:	Monitoring Report - Quarterly

Map ID
Direction
Distance
Elevation

MAP FINDINGS

Site

Database(s)

EDR ID Number
EPA ID Number

CHEVRON SS# 9-4328 FORMER (Continued)

S103437972

Global Id:	T0603705347
Action Type:	RESPONSE
Date:	01/15/2003
Action:	Conceptual Site Model
Global Id:	T0603705347
Action Type:	RESPONSE
Date:	07/15/2005
Action:	Soil and Water Investigation Workplan
Global Id:	T0603705347
Action Type:	RESPONSE
Date:	07/15/2005
Action:	Conceptual Site Model
Global Id:	T0603705347
Action Type:	RESPONSE
Date:	04/15/2003
Action:	Monitoring Report - Quarterly
Global Id:	T0603705347
Action Type:	RESPONSE
Date:	04/15/2003
Action:	Conceptual Site Model
Global Id:	T0603705347
Action Type:	RESPONSE
Date:	07/15/2003
Action:	Monitoring Report - Quarterly
Global Id:	T0603705347
Action Type:	RESPONSE
Date:	07/15/2003
Action:	Conceptual Site Model
Global Id:	T0603705347
Action Type:	RESPONSE
Date:	10/15/2007
Action:	Monitoring Report - Quarterly
Global Id:	T0603705347
Action Type:	RESPONSE
Date:	01/15/2004
Action:	Conceptual Site Model
Global Id:	T0603705347
Action Type:	RESPONSE
Date:	04/15/2004
Action:	Conceptual Site Model
Global Id:	T0603705347
Action Type:	RESPONSE
Date:	07/15/2004
Action:	Conceptual Site Model
Global Id:	T0603705347
Action Type:	RESPONSE

Map ID
Direction
Distance
Elevation

MAP FINDINGS

Site

Database(s)

EDR ID Number
EPA ID Number

CHEVRON SS# 9-4328 FORMER (Continued)

S103437972

Date:	10/15/2004
Action:	Conceptual Site Model
Global Id:	T0603705347
Action Type:	RESPONSE
Date:	01/15/2005
Action:	Conceptual Site Model
Global Id:	T0603705347
Action Type:	RESPONSE
Date:	04/15/2005
Action:	Conceptual Site Model
Global Id:	T0603705347
Action Type:	RESPONSE
Date:	07/15/2005
Action:	CAP/RAP - Final Remediation / Design Plan
Global Id:	T0603705347
Action Type:	RESPONSE
Date:	07/15/2005
Action:	Monitoring Report - Quarterly
Global Id:	T0603705347
Action Type:	RESPONSE
Date:	01/15/2004
Action:	Monitoring Report - Quarterly
Global Id:	T0603705347
Action Type:	RESPONSE
Date:	04/15/2004
Action:	Monitoring Report - Quarterly
Global Id:	T0603705347
Action Type:	RESPONSE
Date:	07/15/2004
Action:	Monitoring Report - Quarterly
Global Id:	T0603705347
Action Type:	RESPONSE
Date:	01/15/2005
Action:	Monitoring Report - Quarterly
Global Id:	T0603705347
Action Type:	RESPONSE
Date:	04/15/2005
Action:	Monitoring Report - Quarterly
Global Id:	T0603705347
Action Type:	RESPONSE
Date:	04/15/2011
Action:	Conceptual Site Model
Global Id:	T0603705347
Action Type:	RESPONSE
Date:	01/15/2006
Action:	Conceptual Site Model

Map ID
Direction
Distance
Elevation

MAP FINDINGS

Site

Database(s)

EDR ID Number
EPA ID Number

CHEVRON SS# 9-4328 FORMER (Continued)

S103437972

Global Id: T0603705347
Action Type: RESPONSE
Date: 01/15/2006
Action: Monitoring Report - Quarterly

Global Id: T0603705347
Action Type: RESPONSE
Date: 10/15/2011
Action: Conceptual Site Model

Global Id: T0603705347
Action Type: RESPONSE
Date: 04/15/2011
Action: Monitoring Report - Semi-Annually

Global Id: T0603705347
Action Type: RESPONSE
Date: 10/15/2011
Action: Monitoring Report - Semi-Annually

LUST:

Global Id: T0603705347
Status: Open - Case Begin Date
Status Date: 08/04/1994

Global Id: T0603705347
Status: Open - Remediation
Status Date: 01/11/2002

Global Id: T0603705347
Status: Open - Remediation
Status Date: 07/18/2005

Global Id: T0603705347
Status: Open - Remediation
Status Date: 02/11/2016

Global Id: T0603705347
Status: Open - Site Assessment
Status Date: 02/15/1996

Global Id: T0603705347
Status: Open - Site Assessment
Status Date: 01/11/2002

Global Id: T0603705347
Status: Open - Site Assessment
Status Date: 10/10/2002

Global Id: T0603705347
Status: Open - Site Assessment
Status Date: 07/18/2005

LUST REG 4:
Region:

4

Map ID
Direction
Distance
Elevation

MAP FINDINGS

Site

Database(s)

EDR ID Number
EPA ID Number

CHEVRON SS# 9-4328 FORMER (Continued)

S103437972

Regional Board:	04	
County:	Los Angeles	
Facility Id:	R-22019	
Status:	Pollution Characterization	
Substance:	Gasoline	
Substance Quantity:	Not reported	
Local Case No:	Not reported	
Case Type:	Groundwater	
Abatement Method Used at the Site:	Not reported	
Global ID:	T0603705347	
W Global ID:	Not reported	
Staff:	MB	
Local Agency:	19000	
Cross Street:	CARSON ST	
Enforcement Type:	SI	
Date Leak Discovered:	8/4/1994	
Date Leak First Reported:	8/4/1994	
Date Leak Record Entered:	2/23/1996	
Date Confirmation Began:	Not reported	
Date Leak Stopped:	Not reported	
Date Case Last Changed on Database:	4/15/2002	
Date the Case was Closed:	Not reported	
How Leak Discovered:	OM	
How Leak Stopped:	Not reported	
Cause of Leak:	UNK	
Leak Source:	UNK	
Operator:	Not reported	
Water System:	Not reported	
Well Name:	Not reported	
Approx. Dist To Production Well (ft):	1057.302177140896283110587217	
Source of Cleanup Funding:	UNK	
Preliminary Site Assessment Workplan Submitted:	2/15/1996	
Preliminary Site Assessment Began:	Not reported	
Pollution Characterization Began:	10/10/2002	
Remediation Plan Submitted:	1/11/2002	
Remedial Action Underway:	Not reported	
Post Remedial Action Monitoring Began:	Not reported	
Enforcement Action Date:	Not reported	
Historical Max MTBE Date:	1/1/1965	
Hist Max MTBE Conc in Groundwater:	3200	
Hist Max MTBE Conc in Soil:	Not reported	
Significant Interim Remedial Action Taken:	Not reported	
GW Qualifier:	Not reported	
Soil Qualifier:	Not reported	
Organization:	Not reported	
Owner Contact:	Not reported	
Responsible Party:	Y. M. TUAN	
RP Address:	PO BOX 2833	
Program:	LUST	
Lat/Long:	33.8315301 / -1	
Local Agency Staff:	Not reported	
Beneficial Use:	Not reported	
Priority:	Not reported	
Cleanup Fund Id:	Not reported	
Suspended:	Not reported	
Assigned Name:	Not reported	
Summary:	5/25/00 2ND QTR GW MON RPT 2000; 10/16/00 3RD QTR GW MON RPT 2000;	

Map ID
Direction
Distance
Elevation

MAP FINDINGS

Site

Database(s)

EDR ID Number
EPA ID Number

CHEVRON SS# 9-4328 FORMER (Continued)

S103437972

1/17/01 4TH QTR GW MON RPT 2000; 4/17/01 1ST QTR GW MON RPT 2001

94
ENE
1/4-1/2
0.420 mi.
2216 ft.

GARDENA VALLEY LANDFILL NO. 6
GARDENA VALLEY LANDFILL NO. 6, CHICO AND DOMINGUES
CARSON, CA 90746

ENVIROSTOR **S105960474**
VCP **N/A**

Relative:
Higher
Actual:
18 ft.

ENVIROSTOR:
Facility ID: 19490105
Status: Active
Status Date: 11/01/2004
Site Code: 401269
Site Type: Voluntary Cleanup
Site Type Detailed: Voluntary Cleanup
Acres: 16
NPL: NO
Regulatory Agencies: SMBRP
Lead Agency: SMBRP
Program Manager: Daniel Zogaib
Supervisor: Emad Yemut
Division Branch: Southern California Schools & Brownfields Outreach
Assembly: 64
Senate: 35
Special Program: Voluntary Cleanup Program
Restricted Use: NO
Site Mgmt Req: NONE SPECIFIED
Funding: Responsible Party
Latitude: 33.84055
Longitude: -118.2572
APN: NONE SPECIFIED
Past Use: LANDFILL - DOMESTIC
Potential COC: Lead Chromium VI
Confirmed COC: NONE SPECIFIED
Potential Description: OTH, SOIL
Alias Name: 110033619671
Alias Type: EPA (FRS #)
Alias Name: P43068
Alias Type: PCode
Alias Name: 300069
Alias Type: Project Code (Site Code)
Alias Name: 400069
Alias Type: Project Code (Site Code)
Alias Name: 401269
Alias Type: Project Code (Site Code)
Alias Name: 19490105
Alias Type: Envirostor ID Number

Completed Info:
Completed Area Name: PROJECT WIDE
Completed Sub Area Name: Not reported
Completed Document Type: Annual Oversight Cost Estimate
Completed Date: 09/29/2017
Comments: Not reported

Completed Area Name: Operable Unit 2 (OU2)
Completed Sub Area Name: Not reported
Completed Document Type: Technical Workplan

Map ID
Direction
Distance
Elevation

MAP FINDINGS

Site

Database(s)

EDR ID Number
EPA ID Number

GARDENA VALLEY LANDFILL NO. 6 (Continued)

S105960474

Completed Date: 03/29/2005
Comments: Workplan was found to be acceptable. we are now waiting for them to implement it.

Completed Area Name: Operable Unit 2 (OU2)
Completed Sub Area Name: Not reported
Completed Document Type: Annual Oversight Cost Estimate
Completed Date: 10/01/2009
Comments: Annual Cost Estimation letter sent.

Completed Area Name: PROJECT WIDE
Completed Sub Area Name: Not reported
Completed Document Type: Annual Oversight Cost Estimate
Completed Date: 08/24/2018
Comments: FY 1819 Estimate: \$57,150

Completed Area Name: Operable Unit 2 (OU2)
Completed Sub Area Name: Not reported
Completed Document Type: Letter - Demand
Completed Date: 11/17/2010
Comments: Final request for unpaid invoice balances sent certified mail.

Completed Area Name: Operable Unit 2 (OU2)
Completed Sub Area Name: Not reported
Completed Document Type: Letter - Demand
Completed Date: 09/16/2010
Comments: First collection letter sent for outstanding balances on invoices 09SM1978 & 09SM3186.

Completed Area Name: Operable Unit 2 (OU2)
Completed Sub Area Name: Not reported
Completed Document Type: Letter - Demand
Completed Date: 08/24/2010
Comments: Not reported

Completed Area Name: Operable Unit 2 (OU2)
Completed Sub Area Name: Not reported
Completed Document Type: Letter - Demand
Completed Date: 10/18/2010
Comments: Second Collection letter sent for outstanding balances on invoice #09SM1978 and 09SM3186.

Completed Area Name: Operable Unit 2 (OU2)
Completed Sub Area Name: Not reported
Completed Document Type: Letter - Demand
Completed Date: 07/23/2010
Comments: 2nd Request for payment of invoices sent.

Completed Area Name: Operable Unit 2 (OU2)
Completed Sub Area Name: Not reported
Completed Document Type: Letter - Demand
Completed Date: 07/26/2011
Comments: Not reported

Completed Area Name: Operable Unit 2 (OU2)
Completed Sub Area Name: Not reported
Completed Document Type: Letter - Demand

Map ID
Direction
Distance
Elevation

MAP FINDINGS

Site

Database(s)

EDR ID Number
EPA ID Number

GARDENA VALLEY LANDFILL NO. 6 (Continued)

S105960474

Completed Date: 06/16/2011
Comments: Collection reminder letter sent.

Completed Area Name: Operable Unit 2 (OU2)
Completed Sub Area Name: Not reported
Completed Document Type: Letter - Demand
Completed Date: 08/29/2011
Comments: Final demand letter sent certified mail.

Completed Area Name: Operable Unit 2 (OU2)
Completed Sub Area Name: Not reported
Completed Document Type: Letter - Demand
Completed Date: 03/25/2011
Comments: Reminder of unpaid past due invoice balances: 09SM3186, 10SM0439, 10SM1630

Completed Area Name: Operable Unit 2 (OU2)
Completed Sub Area Name: Not reported
Completed Document Type: CEQA - Initial Study/ Neg. Declaration
Completed Date: 03/02/2011
Comments: Not reported

Completed Area Name: Operable Unit 2 (OU2)
Completed Sub Area Name: Not reported
Completed Document Type: Letter - Demand
Completed Date: 06/23/2010
Comments: Collection letter sent for unpaid invoice balances.

Completed Area Name: Operable Unit 2 (OU2)
Completed Sub Area Name: Not reported
Completed Document Type: Letter - Demand
Completed Date: 10/28/2011
Comments: Collection reminder letter sent for unpaid past due invoice balances.

Completed Area Name: Operable Unit 2 (OU2)
Completed Sub Area Name: Not reported
Completed Document Type: Letter - Demand
Completed Date: 11/28/2011
Comments: Second request for unpaid invoice balances sent certified mail (invoices 10SM0439, 10SM1630, 10SM3059, 11SM0139).

Completed Area Name: Operable Unit 2 (OU2)
Completed Sub Area Name: Not reported
Completed Document Type: Letter - Demand
Completed Date: 05/04/2011
Comments: Second Collection letter sent certified mail.

Completed Area Name: Operable Unit 2 (OU2)
Completed Sub Area Name: Not reported
Completed Document Type: Remedial Design - Preliminary/Intermediate
Completed Date: 06/02/2008
Comments: Approved

Completed Area Name: Operable Unit 2 (OU2)
Completed Sub Area Name: Not reported
Completed Document Type: Removal Action Workplan
Completed Date: 03/02/2011

Map ID
Direction
Distance
Elevation

MAP FINDINGS

Site

Database(s)

EDR ID Number
EPA ID Number

GARDENA VALLEY LANDFILL NO. 6 (Continued)

S105960474

Comments:	Not reported
Completed Area Name:	Operable Unit 2 (OU2)
Completed Sub Area Name:	Not reported
Completed Document Type:	Removal Action Design
Completed Date:	05/19/2011
Comments:	Approved
Completed Area Name:	Operable Unit 2 (OU2)
Completed Sub Area Name:	Not reported
Completed Document Type:	Monitoring Plan
Completed Date:	07/25/2011
Comments:	Approved
Completed Area Name:	Operable Unit 2 (OU2)
Completed Sub Area Name:	Not reported
Completed Document Type:	Well Decommissioning Workplan
Completed Date:	03/28/2014
Comments:	Completed
Completed Area Name:	Operable Unit 2 (OU2)
Completed Sub Area Name:	Not reported
Completed Document Type:	Removal Action Design
Completed Date:	07/28/2014
Comments:	Approved
Completed Area Name:	Operable Unit 2 (OU2)
Completed Sub Area Name:	Not reported
Completed Document Type:	Quality Assurance Workplan
Completed Date:	03/19/2015
Comments:	Approved
Completed Area Name:	PROJECT WIDE
Completed Sub Area Name:	Not reported
Completed Document Type:	Monitoring Report
Completed Date:	11/30/2015
Comments:	Approved
Completed Area Name:	PROJECT WIDE
Completed Sub Area Name:	Not reported
Completed Document Type:	Removal Action Design
Completed Date:	06/23/2016
Comments:	Approved
Completed Area Name:	Operable Unit 1 (OU1)
Completed Sub Area Name:	Not reported
Completed Document Type:	Removal Action Completion Report
Completed Date:	02/26/2016
Comments:	Completed. No letter required as CQA Report will be part of landfill cap RACR.
Completed Area Name:	PROJECT WIDE
Completed Sub Area Name:	Not reported
Completed Document Type:	Removal Action Completion Report
Completed Date:	05/31/2016
Comments:	Approved

Map ID
Direction
Distance
Elevation

MAP FINDINGS

Site

Database(s)

EDR ID Number
EPA ID Number

GARDENA VALLEY LANDFILL NO. 6 (Continued)

S105960474

Completed Area Name: PROJECT WIDE
Completed Sub Area Name: Not reported
Completed Document Type: Other Report
Completed Date: 11/17/2017
Comments: Not reported

Completed Area Name: PROJECT WIDE
Completed Sub Area Name: Not reported
Completed Document Type: Application
Completed Date: 12/28/2017
Comments: VCA Application sent to Margaret Kott, CEO of Terminal Car Leasing, 21107 Chico Street, Carson.

Completed Area Name: Operable Unit 2 (OU2)
Completed Sub Area Name: Not reported
Completed Document Type: Annual Oversight Cost Estimate
Completed Date: 11/25/2013
Comments: Completed

Completed Area Name: Operable Unit 2 (OU2)
Completed Sub Area Name: Not reported
Completed Document Type: Annual Oversight Cost Estimate
Completed Date: 09/09/2014
Comments: Cost estimate letter mailed to RP on 09/10/14.

Completed Area Name: Operable Unit 2 (OU2)
Completed Sub Area Name: Not reported
Completed Document Type: Form 1479 - Site and Collections Summary
Completed Date: 02/19/2014
Comments: 1479 Completed.

Completed Area Name: PROJECT WIDE
Completed Sub Area Name: Not reported
Completed Document Type: Annual Oversight Cost Estimate
Completed Date: 11/30/2015
Comments: Not reported

Completed Area Name: Operable Unit 2 (OU2)
Completed Sub Area Name: Not reported
Completed Document Type: Voluntary Cleanup Agreement
Completed Date: 11/01/2004
Comments: DTSC entered into a Voluntary Cleanup Agreement with Inter Group Investment, LLC to provide oversight for a limited Removal Action at the northern 9-acre portion of the Fomer Landfill.

Completed Area Name: PROJECT WIDE
Completed Sub Area Name: Not reported
Completed Document Type: * Discovery
Completed Date: 04/15/1982
Comments: FACILITY IDENTIFIED LA CO 630 SERIES BASE COORD MAP (1973)

Completed Area Name: PROJECT WIDE
Completed Sub Area Name: Not reported
Completed Document Type: Annual Oversight Cost Estimate
Completed Date: 11/17/2016
Comments: Annual Cost Estimate sent to RP.

Map ID
Direction
Distance
Elevation

MAP FINDINGS

Site

Database(s)

EDR ID Number
EPA ID Number

GARDENA VALLEY LANDFILL NO. 6 (Continued)

S105960474

Completed Area Name: Operable Unit 2 (OU2)
Completed Sub Area Name: Not reported
Completed Document Type: Annual Oversight Cost Estimate
Completed Date: 11/15/2007
Comments: Sent letter to RP's lawyer on November 15, 2007 via both email and US Mail.

Future Area Name: PROJECT WIDE
Future Sub Area Name: Not reported
Future Document Type: Remedy Constructed: Operating Properly & Successfully
Future Due Date: 2022
Schedule Area Name: Operable Unit 1 (OU1)
Schedule Sub Area Name: Not reported
Schedule Document Type: Remedial Action Completion Report
Schedule Due Date: 05/13/2019
Schedule Revised Date: 10/14/2019

VCP:

Facility ID: 19490105
Site Type: Voluntary Cleanup
Site Type Detail: Voluntary Cleanup
Site Mgmt. Req.: NONE SPECIFIED
Acres: 16
National Priorities List: NO
Cleanup Oversight Agencies: SMBRP
Lead Agency: SMBRP
Lead Agency Description: DTSC - Site Cleanup Program
Project Manager: Daniel Zogaib
Supervisor: Emad Yemut
Division Branch: Southern California Schools & Brownfields Outreach
Site Code: 401269
Assembly: 64
Senate: 35
Special Programs Code: Voluntary Cleanup Program
Status: Active
Status Date: 11/01/2004
Restricted Use: NO
Funding: Responsible Party
Lat/Long: 33.84055 / -118.2572
APN: NONE SPECIFIED
Past Use: LANDFILL - DOMESTIC
Potential COC: 30013, 30153
Confirmed COC: NONE SPECIFIED
Potential Description: OTH, SOIL
Alias Name: 110033619671
Alias Type: EPA (FRS #)
Alias Name: P43068
Alias Type: PCode
Alias Name: 300069
Alias Type: Project Code (Site Code)
Alias Name: 400069
Alias Type: Project Code (Site Code)
Alias Name: 401269
Alias Type: Project Code (Site Code)
Alias Name: 19490105
Alias Type: Envirostor ID Number

Map ID
Direction
Distance
Elevation

MAP FINDINGS

Site

Database(s)

EDR ID Number
EPA ID Number

GARDENA VALLEY LANDFILL NO. 6 (Continued)

S105960474

Completed Info:

Completed Area Name: PROJECT WIDE
Completed Sub Area Name: Not reported
Completed Document Type: Annual Oversight Cost Estimate
Completed Date: 09/29/2017
Comments: Not reported

Completed Area Name: Operable Unit 2 (OU2)
Completed Sub Area Name: Not reported
Completed Document Type: Technical Workplan
Completed Date: 03/29/2005
Comments: Workplan was found to be acceptable. we are now waiting for them to implement it.

Completed Area Name: Operable Unit 2 (OU2)
Completed Sub Area Name: Not reported
Completed Document Type: Annual Oversight Cost Estimate
Completed Date: 10/01/2009
Comments: Annual Cost Estimation letter sent.

Completed Area Name: PROJECT WIDE
Completed Sub Area Name: Not reported
Completed Document Type: Annual Oversight Cost Estimate
Completed Date: 08/24/2018
Comments: FY 1819 Estimate: \$57,150

Completed Area Name: Operable Unit 2 (OU2)
Completed Sub Area Name: Not reported
Completed Document Type: Letter - Demand
Completed Date: 11/17/2010
Comments: Final request for unpaid invoice balances sent certified mail.

Completed Area Name: Operable Unit 2 (OU2)
Completed Sub Area Name: Not reported
Completed Document Type: Letter - Demand
Completed Date: 09/16/2010
Comments: First collection letter sent for outstanding balances on invoices 09SM1978 & 09SM3186.

Completed Area Name: Operable Unit 2 (OU2)
Completed Sub Area Name: Not reported
Completed Document Type: Letter - Demand
Completed Date: 08/24/2010
Comments: Not reported

Completed Area Name: Operable Unit 2 (OU2)
Completed Sub Area Name: Not reported
Completed Document Type: Letter - Demand
Completed Date: 10/18/2010
Comments: Second Collection letter sent for outstanding balances on invoice #09SM1978 and 09SM3186.

Completed Area Name: Operable Unit 2 (OU2)
Completed Sub Area Name: Not reported
Completed Document Type: Letter - Demand
Completed Date: 07/23/2010
Comments: 2nd Request for payment of invoices sent.

Map ID
Direction
Distance
Elevation

MAP FINDINGS

Site

Database(s)

EDR ID Number
EPA ID Number

GARDENA VALLEY LANDFILL NO. 6 (Continued)

S105960474

Completed Area Name: Operable Unit 2 (OU2)
Completed Sub Area Name: Not reported
Completed Document Type: Letter - Demand
Completed Date: 07/26/2011
Comments: Not reported

Completed Area Name: Operable Unit 2 (OU2)
Completed Sub Area Name: Not reported
Completed Document Type: Letter - Demand
Completed Date: 06/16/2011
Comments: Collection reminder letter sent.

Completed Area Name: Operable Unit 2 (OU2)
Completed Sub Area Name: Not reported
Completed Document Type: Letter - Demand
Completed Date: 08/29/2011
Comments: Final demand letter sent certified mail.

Completed Area Name: Operable Unit 2 (OU2)
Completed Sub Area Name: Not reported
Completed Document Type: Letter - Demand
Completed Date: 03/25/2011
Comments: Reminder of unpaid past due invoice balances: 09SM3186, 10SM0439, 10SM1630

Completed Area Name: Operable Unit 2 (OU2)
Completed Sub Area Name: Not reported
Completed Document Type: CEQA - Initial Study/ Neg. Declaration
Completed Date: 03/02/2011
Comments: Not reported

Completed Area Name: Operable Unit 2 (OU2)
Completed Sub Area Name: Not reported
Completed Document Type: Letter - Demand
Completed Date: 06/23/2010
Comments: Collection letter sent for unpaid invoice balances.

Completed Area Name: Operable Unit 2 (OU2)
Completed Sub Area Name: Not reported
Completed Document Type: Letter - Demand
Completed Date: 10/28/2011
Comments: Collection reminder letter sent for unpaid past due invoice balances.

Completed Area Name: Operable Unit 2 (OU2)
Completed Sub Area Name: Not reported
Completed Document Type: Letter - Demand
Completed Date: 11/28/2011
Comments: Second request for unpaid invoice balances sent certified mail (invoices 10SM0439, 10SM1630, 10SM3059, 11SM0139).

Completed Area Name: Operable Unit 2 (OU2)
Completed Sub Area Name: Not reported
Completed Document Type: Letter - Demand
Completed Date: 05/04/2011
Comments: Second Collection letter sent certified mail.

Completed Area Name: Operable Unit 2 (OU2)

Map ID
Direction
Distance
Elevation

MAP FINDINGS

Site

Database(s)

EDR ID Number
EPA ID Number

GARDENA VALLEY LANDFILL NO. 6 (Continued)

S105960474

Completed Sub Area Name: Not reported
Completed Document Type: Remedial Design - Preliminary/Intermediate
Completed Date: 06/02/2008
Comments: Approved

Completed Area Name: Operable Unit 2 (OU2)
Completed Sub Area Name: Not reported
Completed Document Type: Removal Action Workplan
Completed Date: 03/02/2011
Comments: Not reported

Completed Area Name: Operable Unit 2 (OU2)
Completed Sub Area Name: Not reported
Completed Document Type: Removal Action Design
Completed Date: 05/19/2011
Comments: Approved

Completed Area Name: Operable Unit 2 (OU2)
Completed Sub Area Name: Not reported
Completed Document Type: Monitoring Plan
Completed Date: 07/25/2011
Comments: Approved

Completed Area Name: Operable Unit 2 (OU2)
Completed Sub Area Name: Not reported
Completed Document Type: Well Decommissioning Workplan
Completed Date: 03/28/2014
Comments: Completed

Completed Area Name: Operable Unit 2 (OU2)
Completed Sub Area Name: Not reported
Completed Document Type: Removal Action Design
Completed Date: 07/28/2014
Comments: Approved

Completed Area Name: Operable Unit 2 (OU2)
Completed Sub Area Name: Not reported
Completed Document Type: Quality Assurance Workplan
Completed Date: 03/19/2015
Comments: Approved

Completed Area Name: PROJECT WIDE
Completed Sub Area Name: Not reported
Completed Document Type: Monitoring Report
Completed Date: 11/30/2015
Comments: Approved

Completed Area Name: PROJECT WIDE
Completed Sub Area Name: Not reported
Completed Document Type: Removal Action Design
Completed Date: 06/23/2016
Comments: Approved

Completed Area Name: Operable Unit 1 (OU1)
Completed Sub Area Name: Not reported
Completed Document Type: Removal Action Completion Report
Completed Date: 02/26/2016

Map ID
Direction
Distance
Elevation

MAP FINDINGS

Site

Database(s)

EDR ID Number
EPA ID Number

GARDENA VALLEY LANDFILL NO. 6 (Continued)

S105960474

Comments: Completed. No letter required as CQA Report will be part of landfill cap RACR.

Completed Area Name: PROJECT WIDE
Completed Sub Area Name: Not reported
Completed Document Type: Removal Action Completion Report
Completed Date: 05/31/2016
Comments: Approved

Completed Area Name: PROJECT WIDE
Completed Sub Area Name: Not reported
Completed Document Type: Other Report
Completed Date: 11/17/2017
Comments: Not reported

Completed Area Name: PROJECT WIDE
Completed Sub Area Name: Not reported
Completed Document Type: Application
Completed Date: 12/28/2017
Comments: VCA Application sent to Margaret Kott, CEO of Terminal Car Leasing, 21107 Chico Street, Carson.

Completed Area Name: Operable Unit 2 (OU2)
Completed Sub Area Name: Not reported
Completed Document Type: Annual Oversight Cost Estimate
Completed Date: 11/25/2013
Comments: Completed

Completed Area Name: Operable Unit 2 (OU2)
Completed Sub Area Name: Not reported
Completed Document Type: Annual Oversight Cost Estimate
Completed Date: 09/09/2014
Comments: Cost estimate letter mailed to RP on 09/10/14.

Completed Area Name: Operable Unit 2 (OU2)
Completed Sub Area Name: Not reported
Completed Document Type: Form 1479 - Site and Collections Summary
Completed Date: 02/19/2014
Comments: 1479 Completed.

Completed Area Name: PROJECT WIDE
Completed Sub Area Name: Not reported
Completed Document Type: Annual Oversight Cost Estimate
Completed Date: 11/30/2015
Comments: Not reported

Completed Area Name: Operable Unit 2 (OU2)
Completed Sub Area Name: Not reported
Completed Document Type: Voluntary Cleanup Agreement
Completed Date: 11/01/2004
Comments: DTSC entered into a Voluntary Cleanup Agreement with Inter Group Investment, LLC to provide oversight for a limited Removal Action at the northern 9-acre portion of the Fomer Landfill.

Completed Area Name: PROJECT WIDE
Completed Sub Area Name: Not reported
Completed Document Type: * Discovery

Map ID
Direction
Distance
Elevation

MAP FINDINGS

Site

Database(s)

EDR ID Number
EPA ID Number

GARDENA VALLEY LANDFILL NO. 6 (Continued)

S105960474

Completed Date: 04/15/1982
Comments: FACILITY IDENTIFIED LA CO 630 SERIES BASE COORD MAP (1973)

Completed Area Name: PROJECT WIDE
Completed Sub Area Name: Not reported
Completed Document Type: Annual Oversight Cost Estimate
Completed Date: 11/17/2016
Comments: Annual Cost Estimate sent to RP.

Completed Area Name: Operable Unit 2 (OU2)
Completed Sub Area Name: Not reported
Completed Document Type: Annual Oversight Cost Estimate
Completed Date: 11/15/2007
Comments: Sent letter to RP's lawyer on November 15, 2007 via both email and US Mail.

Future Area Name: PROJECT WIDE
Future Sub Area Name: Not reported
Future Document Type: Remedy Constructed: Operating Properly & Successfully
Future Due Date: 2022
Schedule Area Name: Operable Unit 1 (OU1)
Schedule Sub Area Name: Not reported
Schedule Document Type: Remedial Action Completion Report
Schedule Due Date: 05/13/2019
Schedule Revised Date: 10/14/2019

95
SE
1/4-1/2
0.437 mi.
2305 ft.

**ACTA SOUTH - PARCEL SE-334
E. CARSON ST.
CARSON, CA 90810**

**CPS-SLIC S106483574
N/A**

**Relative:
Higher
Actual:
18 ft.**

CPS-SLIC:
Site Name: ACTA SOUTH - PARCEL SE-334
Region: STATE
Facility Status: Completed - Case Closed
Status Date: 03/27/2003
Global Id: SL0603782894
Lead Agency: LOS ANGELES RWQCB (REGION 4)
Lead Agency Case Number: Not reported
Latitude: 33.831626
Longitude: -118.258626
Case Type: Cleanup Program Site
Case Worker: SH
Local Agency: Not reported
RB Case Number: 0747G5
File Location: Not reported
Potential Media Affected: Not reported
Potential Contaminants of Concern: Not reported
Site History: Not reported

[Click here to access the California GeoTracker records for this facility:](#)

Map ID
Direction
Distance
Elevation

MAP FINDINGS

EDR ID Number
EPA ID Number

	Site	Database(s)	EPA ID Number
Q96 NNE 1/4-1/2 0.441 mi. 2327 ft. Relative: Higher Actual: 20 ft.	ROCKVIEW FARMS 205 CARSON E CARSON, CA Site 1 of 2 in cluster Q RGA LUST: 1994 ROCKVIEW FARMS 205 CARSON E	RGA LUST	S114678008 N/A
Q97 NNE 1/4-1/2 0.441 mi. 2327 ft. Relative: Higher Actual: 20 ft.	ROCKVIEW FARMS 205 CARSON E. CARSON, CA Site 2 of 2 in cluster Q RGA LUST: 1993 ROCKVIEW FARMS 205 CARSON E.	RGA LUST	S114678007 N/A
R98 SW 1/4-1/2 0.450 mi. 2374 ft. Relative: Higher Actual: 29 ft.	CARSON CAR WASH 225 E CARSON ST CARSON, CA 90745 Site 1 of 2 in cluster R LUST: Lead Agency: LOS ANGELES RWQCB (REGION 4) Case Type: LUST Cleanup Site Geo Track: http://geotracker.waterboards.ca.gov/profile_report.asp?global_id=T0603755885 Global Id: T0603755885 Latitude: 33.831846 Longitude: -118.273474 Status: Open - Eligible for Closure Status Date: 05/25/2018 Case Worker: MT RB Case Number: R-04179 Local Agency: LOS ANGELES COUNTY File Location: Regional Board Local Case Number: 004033-004179 Potential Media Affect: Aquifer used for drinking water supply Potential Contaminants of Concern: Other Solvent or Non-Petroleum Hydrocarbon, MTBE / TBA / Other Fuel Oxygenates Site History: Not reported LUST: Global Id: T0603755885 Contact Type: Regional Board Caseworker Contact Name: MARYAM TAIDY Organization Name: LOS ANGELES RWQCB (REGION 4) Address: 320 W. 4TH ST., SUITE 200 City: LOS ANGELES Email: mtaidy@waterboards.ca.gov Phone Number: 2135766741 Global Id: T0603755885 Contact Type: Local Agency Caseworker Contact Name: TIM SMITH Organization Name: LOS ANGELES COUNTY Address: 900 S. FREMONT AVE. City: ALHAMBRA Email: tsmith@dpw.lacounty.gov	LUST	U001565727 N/A

Map ID
Direction
Distance
Elevation

MAP FINDINGS

Site

Database(s)

EDR ID Number
EPA ID Number

CARSON CAR WASH (Continued)

U001565727

Phone Number: Not reported

LUST:

Global Id: T0603755885
Action Type: RESPONSE
Date: 02/28/2006
Action: Soil and Water Investigation Workplan

Global Id: T0603755885
Action Type: RESPONSE
Date: 06/22/2012
Action: Soil and Water Investigation Workplan

Global Id: T0603755885
Action Type: RESPONSE
Date: 07/15/2012
Action: Monitoring Report - Semi-Annually

Global Id: T0603755885
Action Type: RESPONSE
Date: 10/03/2012
Action: Well Installation Report

Global Id: T0603755885
Action Type: ENFORCEMENT
Date: 09/16/2008
Action: Notice to Comply

Global Id: T0603755885
Action Type: ENFORCEMENT
Date: 10/05/2015
Action: Staff Letter

Global Id: T0603755885
Action Type: Other
Date: 09/15/2003
Action: Leak Reported

Global Id: T0603755885
Action Type: RESPONSE
Date: 01/15/2007
Action: Well Installation Report

Global Id: T0603755885
Action Type: RESPONSE
Date: 12/21/2018
Action: Well Destruction Report

Global Id: T0603755885
Action Type: RESPONSE
Date: 12/10/2013
Action: Soil and Water Investigation Workplan - Regulator Responded

Global Id: T0603755885
Action Type: RESPONSE
Date: 03/06/2014
Action: Request for Closure - Regulator Responded

Map ID
Direction
Distance
Elevation

MAP FINDINGS

Site

Database(s)

EDR ID Number
EPA ID Number

CARSON CAR WASH (Continued)

U001565727

Global Id:	T0603755885
Action Type:	RESPONSE
Date:	04/02/2015
Action:	Soil and Water Investigation Workplan - Regulator Responded
Global Id:	T0603755885
Action Type:	ENFORCEMENT
Date:	01/20/2017
Action:	Staff Letter
Global Id:	T0603755885
Action Type:	RESPONSE
Date:	01/15/2014
Action:	Monitoring Report - Semi-Annually
Global Id:	T0603755885
Action Type:	RESPONSE
Date:	09/27/2013
Action:	Well Installation Report
Global Id:	T0603755885
Action Type:	RESPONSE
Date:	08/19/2015
Action:	Other Workplan - Regulator Responded
Global Id:	T0603755885
Action Type:	RESPONSE
Date:	01/10/2017
Action:	CAP/RAP - Final Remediation / Design Plan - Regulator Responded
Global Id:	T0603755885
Action Type:	RESPONSE
Date:	04/09/2018
Action:	Request for Closure - Regulator Responded
Global Id:	T0603755885
Action Type:	ENFORCEMENT
Date:	06/15/2009
Action:	Staff Letter
Global Id:	T0603755885
Action Type:	RESPONSE
Date:	03/24/2014
Action:	Site Assessment Report
Global Id:	T0603755885
Action Type:	RESPONSE
Date:	09/17/2014
Action:	Clean Up Fund - 5-Year Review Summary
Global Id:	T0603755885
Action Type:	ENFORCEMENT
Date:	03/18/2010
Action:	Site Visit / Inspection / Sampling
Global Id:	T0603755885
Action Type:	ENFORCEMENT

Map ID
Direction
Distance
Elevation

MAP FINDINGS

Site

Database(s)

EDR ID Number
EPA ID Number

CARSON CAR WASH (Continued)

U001565727

Date:	05/04/2010
Action:	Notice of Violation
Global Id:	T0603755885
Action Type:	ENFORCEMENT
Date:	03/24/2011
Action:	Staff Letter
Global Id:	T0603755885
Action Type:	ENFORCEMENT
Date:	07/03/2012
Action:	Staff Letter
Global Id:	T0603755885
Action Type:	ENFORCEMENT
Date:	05/22/2012
Action:	Staff Letter
Global Id:	T0603755885
Action Type:	ENFORCEMENT
Date:	06/28/2013
Action:	Staff Letter
Global Id:	T0603755885
Action Type:	ENFORCEMENT
Date:	08/21/2018
Action:	Staff Letter
Global Id:	T0603755885
Action Type:	ENFORCEMENT
Date:	05/25/2018
Action:	Notification - Preclosure
Global Id:	T0603755885
Action Type:	RESPONSE
Date:	07/27/2015
Action:	Well Installation Report
Global Id:	T0603755885
Action Type:	RESPONSE
Date:	06/04/2014
Action:	Corrective Action Plan / Remedial Action Plan
Global Id:	T0603755885
Action Type:	RESPONSE
Date:	07/26/2018
Action:	Correspondence
Global Id:	T0603755885
Action Type:	ENFORCEMENT
Date:	12/23/2013
Action:	Staff Letter
Global Id:	T0603755885
Action Type:	ENFORCEMENT
Date:	10/31/2014
Action:	Staff Letter

Map ID
Direction
Distance
Elevation

MAP FINDINGS

Site

Database(s)

EDR ID Number
EPA ID Number

CARSON CAR WASH (Continued)

U001565727

Global Id:	T0603755885
Action Type:	ENFORCEMENT
Date:	07/25/2014
Action:	CUF5Y
Global Id:	T0603755885
Action Type:	ENFORCEMENT
Date:	07/02/2018
Action:	Clean Up Fund - Case Closure Review Summary Report (RSR)
Global Id:	T0603755885
Action Type:	RESPONSE
Date:	01/15/2015
Action:	Monitoring Report - Semi-Annually
Global Id:	T0603755885
Action Type:	RESPONSE
Date:	03/18/2015
Action:	Well Installation Report
Global Id:	T0603755885
Action Type:	RESPONSE
Date:	01/15/2018
Action:	Remedial Progress Report
Global Id:	T0603755885
Action Type:	RESPONSE
Date:	07/15/2017
Action:	Monitoring Report - Semi-Annually
Global Id:	T0603755885
Action Type:	ENFORCEMENT
Date:	01/12/2006
Action:	Staff Letter
Global Id:	T0603755885
Action Type:	REMEDIATION
Date:	09/15/2003
Action:	Other (Use Description Field)
Global Id:	T0603755885
Action Type:	REMEDIATION
Date:	06/01/2017
Action:	Soil Vapor Extraction (SVE)
Global Id:	T0603755885
Action Type:	ENFORCEMENT
Date:	11/20/2006
Action:	Staff Letter
Global Id:	T0603755885
Action Type:	RESPONSE
Date:	01/30/2004
Action:	Other Report / Document
Global Id:	T0603755885
Action Type:	RESPONSE

Map ID
Direction
Distance
Elevation

MAP FINDINGS

Site

Database(s)

EDR ID Number
EPA ID Number

CARSON CAR WASH (Continued)

U001565727

Date:	07/15/2010
Action:	Conceptual Site Model
Global Id:	T0603755885
Action Type:	RESPONSE
Date:	01/04/2016
Action:	Well Installation Report
Global Id:	T0603755885
Action Type:	RESPONSE
Date:	01/15/2018
Action:	Monitoring Report - Semi-Annually
Global Id:	T0603755885
Action Type:	RESPONSE
Date:	01/15/2017
Action:	Monitoring Report - Semi-Annually
Global Id:	T0603755885
Action Type:	RESPONSE
Date:	11/29/2016
Action:	Clean Up Fund - 5-Year Review Summary
Global Id:	T0603755885
Action Type:	ENFORCEMENT
Date:	04/18/2007
Action:	13267 Requirement
Global Id:	T0603755885
Action Type:	ENFORCEMENT
Date:	04/04/2014
Action:	Staff Letter
Global Id:	T0603755885
Action Type:	ENFORCEMENT
Date:	04/27/2015
Action:	Staff Letter
Global Id:	T0603755885
Action Type:	Other
Date:	03/19/2003
Action:	Leak Discovery
Global Id:	T0603755885
Action Type:	RESPONSE
Date:	02/17/2011
Action:	Soil and Water Investigation Workplan
Global Id:	T0603755885
Action Type:	RESPONSE
Date:	06/24/2011
Action:	Soil and Water Investigation Report
Global Id:	T0603755885
Action Type:	RESPONSE
Date:	07/15/2010
Action:	Monitoring Report - Semi-Annually

Map ID
Direction
Distance
Elevation

MAP FINDINGS

Site

Database(s)

EDR ID Number
EPA ID Number

CARSON CAR WASH (Continued)

U001565727

Global Id: T0603755885
Action Type: RESPONSE
Date: 07/15/2015
Action: Monitoring Report - Semi-Annually

Global Id: T0603755885
Action Type: RESPONSE
Date: 04/15/2018
Action: Monitoring Report - Quarterly

Global Id: T0603755885
Action Type: ENFORCEMENT
Date: 12/22/2003
Action: Staff Letter

Global Id: T0603755885
Action Type: RESPONSE
Date: 01/15/2016
Action: Monitoring Report - Semi-Annually

LUST:

Global Id: T0603755885
Status: Open - Case Begin Date
Status Date: 03/19/2003

Global Id: T0603755885
Status: Open - Eligible for Closure
Status Date: 05/25/2018

Global Id: T0603755885
Status: Open - Remediation
Status Date: 01/20/2017

Global Id: T0603755885
Status: Open - Site Assessment
Status Date: 03/24/2011

LUST REG 4:

Region: 4
Regional Board: 04
County: Los Angeles
Facility Id: R-04179
Status: Leak being confirmed
Substance: MTBE
Substance Quantity: Not reported
Local Case No: 004033-004179
Case Type: Undefined
Abatement Method Used at the Site: Not reported
Global ID: T0603755885
W Global ID: Not reported
Staff: MB
Local Agency: 19000
Cross Street: DOLORES ST.
Enforcement Type: SEL
Date Leak Discovered: 3/19/2003

Map ID
Direction
Distance
Elevation

MAP FINDINGS

Site

Database(s)

EDR ID Number
EPA ID Number

CARSON CAR WASH (Continued)

U001565727

Date Leak First Reported: 9/15/2003
Date Leak Record Entered: Not reported
Date Confirmation Began: 9/15/2003
Date Leak Stopped: Not reported
Date Case Last Changed on Database: Not reported
Date the Case was Closed: Not reported
How Leak Discovered: OM
How Leak Stopped: Close Tank
Cause of Leak: Not reported
Leak Source: P,
Operator: Not reported
Water System: Not reported
Well Name: Not reported
Approx. Dist To Production Well (ft): Not reported
Source of Cleanup Funding: P,
Preliminary Site Assessment Workplan Submitted: Not reported
Preliminary Site Assessment Began: Not reported
Pollution Characterization Began: Not reported
Remediation Plan Submitted: Not reported
Remedial Action Underway: Not reported
Post Remedial Action Monitoring Began: Not reported
Enforcement Action Date: Not reported
Historical Max MTBE Date: Not reported
Hist Max MTBE Conc in Groundwater: Not reported
Hist Max MTBE Conc in Soil: Not reported
Significant Interim Remedial Action Taken: Not reported
GW Qualifier: Not reported
Soil Qualifier: Not reported
Organization: Not reported
Owner Contact: Not reported
Responsible Party: MR. PAUL LIPINSKI
RP Address: 5500 E. ATHERTON ST., SUITE #227 A
Program: LUST
Lat/Long: 0 / 0
Local Agency Staff: Not reported
Beneficial Use: Not reported
Priority: Not reported
Cleanup Fund Id: Not reported
Suspended: Not reported
Assigned Name: Not reported
Summary: Not reported

99
North
1/4-1/2
0.477 mi.
2517 ft.

JERRYS CLEANERS
516 CARSON PLAZA CT
CARSON, CA 90746

CPS-SLIC S106717798
N/A

Relative:
Higher

Actual:
19 ft.

CPS-SLIC:
Site Name: JERRY'S CLEANERS
Region: STATE
Facility Status: **Completed - Case Closed**
Status Date: 07/28/2010
Global Id: SL0603758226
Lead Agency: LOS ANGELES RWQCB (REGION 4)
Lead Agency Case Number: Not reported
Latitude: 33.845976
Longitude: -118.265826

Map ID
Direction
Distance
Elevation

MAP FINDINGS

Site

Database(s)

EDR ID Number
EPA ID Number

JERRYS CLEANERS (Continued)

S106717798

Case Type: Cleanup Program Site
Case Worker: TA
Local Agency: Not reported
RB Case Number: 1165
File Location: Regional Board
Potential Media Affected: Aquifer used for drinking water supply
Potential Contaminants of Concern: Tetrachloroethylene (PCE)
Site History: The Site has been a dry cleaning facility since the 1960s and Jerrys Cleaners operated at the Site since 1980. A limited soil and groundwater sampling and analysis program carried out at the Site, confirmed that soil and groundwater beneath the Site are impacted with volatile organic compounds (VOCs) including tetrachloroethylene (PCE), trichloroethylene (TCE), dichloroethylene (DCE) and Vinyl Chloride (VC). Based on the most recent analytical results reported by Iris Environmental, up to 840 a%g/Kg of PCE was detected in soil. Up to 16 a%g/L of PCE was detected in groundwater samples collected from the monitoring wells at the site. The three existing groundwater monitoring wells (MW-1, MW-2, MW-3) have been sampled intermittently at the Site. GSA Engineering, Inc. conducted a pilot soil vapor extraction (SVE) system from December 2006 and February 2007. Following the pilot study, GSA concluded that SVE system is a viable remediation method for the Site. The Carson Plaza Court is situated in the Dominguez Gap of the West Coast Basin of the Los Angeles Coastal Plain. The Site is underlain by Recent and Pleistocene alluvial sediments consisting of a mixture of clay, silt, sand and gravel which overlies the Gage aquifer. The maximum depth of investigation at the site is 21 feet. During subsurface investigation, groundwater was encountered between 9 to 11 feet below ground surface (bgs) at the Site. There are three groundwater monitoring wells at the Site and the groundwater flow direction is toward south-southeast.

[Click here to access the California GeoTracker records for this facility:](#)

S100
NNE
1/4-1/2
0.489 mi.
2583 ft.

UNOCAL #2529
600 CARSON W
CARSON, CA

Site 1 of 3 in cluster S

RGA LUST S114710763
N/A

Relative:
Higher

Actual:
20 ft.

RGA LUST:
1994 UNOCAL #2529 600 CARSON W

S101
NNE
1/4-1/2
0.489 mi.
2583 ft.

UNOCAL S.S. #2529
600 CARSON, W.
CARSON, CA

Site 2 of 3 in cluster S

RGA LUST S114712912
N/A

Relative:
Higher

Actual:
20 ft.

RGA LUST:
1993 UNOCAL S.S. #2529 600 CARSON, W.

Map ID
Direction
Distance
Elevation

MAP FINDINGS

EDR ID Number
EPA ID Number

S102 NNE 1/4-1/2 0.490 mi. 2587 ft.	MOBIL OIL CORP. 655 CARSON E. CARSON, CA Site 3 of 3 in cluster S	RGA LUST	S114654020 N/A
Relative: Higher Actual: 20 ft.	RGA LUST: 1994 MOBIL OIL CORP. 655 CARSON E. 1993 MOBIL OIL CORP. 655 CARSON E.		

T103 SE 1/4-1/2 0.493 mi. 2601 ft.	SHELL PIPELINE CORRIDOR - W/O DOMINGUEZ CHANNEL @ CARSON STREET CARSON, CA 90745 Site 1 of 6 in cluster T	CPS-SLIC	S111012714 N/A
Relative: Higher Actual: 19 ft.	CPS-SLIC: Site Name: SHELL PIPELINE CORRIDOR - W/O DOMINGUEZ CHANNEL @ CARSON Region: STATE Facility Status: Completed - Case Closed Status Date: 03/11/2016 Global Id: T10000003008 Lead Agency: LOS ANGELES RWQCB (REGION 4) Lead Agency Case Number: Not reported Latitude: 33.8314602169759 Longitude: -118.257458209991 Case Type: Cleanup Program Site Case Worker: PC Local Agency: Not reported RB Case Number: 1261B File Location: Not reported Potential Media Affected: Not reported Potential Contaminants of Concern: Not reported Site History: Not reported		

[Click here to access the California GeoTracker records for this facility:](#)

T104 SE 1/4-1/2 0.495 mi. 2613 ft.	TOSCO - 76 STATION #6082 1025 CARSON ST E CARSON, CA Site 2 of 6 in cluster T	RGA LUST	S114704994 N/A
Relative: Higher Actual: 21 ft.	RGA LUST: 2012 TOSCO - 76 STATION #6082 1025 CARSON ST E 2011 TOSCO - 76 STATION #6082 1025 CARSON ST E 2010 TOSCO - 76 STATION #6082 1025 CARSON ST E 2009 TOSCO - 76 STATION #6082 1025 CARSON ST E 2008 TOSCO - 76 STATION #6082 1025 CARSON ST E 2007 TOSCO - 76 STATION #6082 1025 CARSON ST E 2006 TOSCO - 76 STATION #6082 1025 CARSON ST E 2005 TOSCO - 76 STATION #6082 1025 CARSON ST E 2003 TOSCO - 76 STATION #6082 1025 CARSON ST E		

Map ID
Direction
Distance
Elevation

MAP FINDINGS

EDR ID Number
EPA ID Number

	Site	Database(s)	EPA ID Number
T105 SE 1/4-1/2 0.495 mi. 2613 ft.	76 PRODUCTS STATION #6082 1025 CARSON ST E CARSON, CA Site 3 of 6 in cluster T	RGA LUST	S114567240 N/A

Relative: Higher	RGA LUST:	2002	76 PRODUCTS STATION #6082	1025 CARSON ST E
Actual: 21 ft.		2001	76 PRODUCTS STATION #6082	1025 CARSON ST E
		2000	76 PRODUCTS STATION #6082	1025 CARSON ST E
		1998	76 PRODUCTS STATION #6082	1025 CARSON ST E
		1997	76 PRODUCTS STATION #6082	1025 CARSON ST E

T106 SE 1/4-1/2 0.495 mi. 2613 ft.	UNOCAL #6082 1025 CARSON ST E CARSON, CA Site 4 of 6 in cluster T	RGA LUST	S114712168 N/A
---	--	-----------------	---------------------------------

Relative: Higher	RGA LUST:	1996	UNOCAL #6082	1025 CARSON ST E
Actual: 21 ft.		1995	UNOCAL #6082	1025 CARSON ST E
		1994	UNOCAL #6082	1025 CARSON ST E

T107 SE 1/4-1/2 0.495 mi. 2613 ft.	76 SERVICE STATION 1025 E. CARSON STREET CARSON, CA 90746 Site 5 of 6 in cluster T	CPS-SLIC	S108203388 N/A
---	---	-----------------	---------------------------------

Relative: Higher	CPS-SLIC:	
Actual: 21 ft.	Site Name:	76 SERVICE STATION
	Region:	STATE
	Facility Status:	Completed - Case Closed
	Status Date:	02/08/2012
	Global Id:	T10000003492
	Lead Agency:	LOS ANGELES RWQCB (REGION 4)
	Lead Agency Case Number:	Not reported
	Latitude:	33.8319459314573
	Longitude:	-118.256953954697
	Case Type:	Cleanup Program Site
	Case Worker:	PC
	Local Agency:	Not reported
	RB Case Number:	1271
	File Location:	Not reported
	Potential Media Affected:	Not reported
	Potential Contaminants of Concern:	Not reported
	Site History:	Investigation of possible LNAPL impacts to the Dominguez Channel. This case remains active with the Regional Board UST program.

[Click here to access the California GeoTracker records for this facility:](#)

Map ID
Direction
Distance
Elevation

MAP FINDINGS

Site

Database(s)

EDR ID Number
EPA ID Number

T108
SE
1/4-1/2
0.495 mi.
2613 ft.
TOSCO - 76 STATION #6082
1025 CARSON ST E
CARSON, CA 90745
Site 6 of 6 in cluster T

LUST **S105692796**
N/A

Relative:
Higher

Actual:
21 ft.

LUST:

Lead Agency: LOS ANGELES RWQCB (REGION 4)
Case Type: LUST Cleanup Site
Geo Track: http://geotracker.waterboards.ca.gov/profile_report.asp?global_id=T0603702871
Global Id: T0603702871
Latitude: 33.8318880023522
Longitude: -118.256921768188
Status: Open - Remediation
Status Date: 10/20/2006
Case Worker: JW
RB Case Number: I-02903
Local Agency: LOS ANGELES COUNTY
File Location: Regional Board
Local Case Number: Not reported
Potential Media Affect: Aquifer used for drinking water supply
Potential Contaminants of Concern: Gasoline
Site History: Not reported

LUST:

Global Id: T0603702871
Contact Type: Regional Board Caseworker
Contact Name: JIMMIE WOO
Organization Name: LOS ANGELES RWQCB (REGION 4)
Address: 320 WEST 4TH STREET, SUITE 200
City: LOS ANGELES
Email: jwoo@waterboards.ca.gov
Phone Number: 2135766600

Global Id: T0603702871
Contact Type: Local Agency Caseworker
Contact Name: JOHN AWUJO
Organization Name: LOS ANGELES COUNTY
Address: 900 S FREMONT AVE
City: ALHAMBRA
Email: jawujo@dpw.lacounty.gov
Phone Number: 6264583507

LUST:

Global Id: T0603702871
Action Type: Other
Date: 08/22/1990
Action: Leak Reported

Global Id: T0603702871
Action Type: RESPONSE
Date: 07/15/2007
Action: Monitoring Report - Quarterly

Global Id: T0603702871
Action Type: RESPONSE
Date: 10/15/2005
Action: Monitoring Report - Quarterly

Map ID
Direction
Distance
Elevation

MAP FINDINGS

Site

Database(s)

EDR ID Number
EPA ID Number

TOSCO - 76 STATION #6082 (Continued)

S105692796

Global Id:	T0603702871
Action Type:	RESPONSE
Date:	01/15/2017
Action:	Monitoring Report - Semi-Annually
Global Id:	T0603702871
Action Type:	RESPONSE
Date:	07/15/2016
Action:	Monitoring Report - Semi-Annually
Global Id:	T0603702871
Action Type:	ENFORCEMENT
Date:	04/07/2016
Action:	Staff Letter
Global Id:	T0603702871
Action Type:	RESPONSE
Date:	07/15/2006
Action:	Monitoring Report - Quarterly
Global Id:	T0603702871
Action Type:	RESPONSE
Date:	08/16/2006
Action:	Soil and Water Investigation Workplan
Global Id:	T0603702871
Action Type:	RESPONSE
Date:	10/15/2006
Action:	Monitoring Report - Quarterly
Global Id:	T0603702871
Action Type:	RESPONSE
Date:	10/15/2006
Action:	Remedial Progress Report
Global Id:	T0603702871
Action Type:	RESPONSE
Date:	04/15/2006
Action:	Monitoring Report - Quarterly
Global Id:	T0603702871
Action Type:	RESPONSE
Date:	01/15/2007
Action:	Monitoring Report - Quarterly
Global Id:	T0603702871
Action Type:	RESPONSE
Date:	07/15/2012
Action:	Remedial Progress Report
Global Id:	T0603702871
Action Type:	RESPONSE
Date:	10/15/2012
Action:	Remedial Progress Report
Global Id:	T0603702871
Action Type:	RESPONSE

Map ID
Direction
Distance
Elevation

MAP FINDINGS

Site

Database(s)

EDR ID Number
EPA ID Number

TOSCO - 76 STATION #6082 (Continued)

S105692796

Date:	01/15/2013
Action:	Remedial Progress Report
Global Id:	T0603702871
Action Type:	RESPONSE
Date:	01/15/2013
Action:	Monitoring Report - Semi-Annually
Global Id:	T0603702871
Action Type:	RESPONSE
Date:	08/23/2016
Action:	CAP/RAP - Final Remediation / Design Plan
Global Id:	T0603702871
Action Type:	RESPONSE
Date:	01/15/2008
Action:	Monitoring Report - Quarterly
Global Id:	T0603702871
Action Type:	ENFORCEMENT
Date:	04/12/2001
Action:	Staff Letter
Global Id:	T0603702871
Action Type:	RESPONSE
Date:	05/26/2016
Action:	Pilot Study / Treatability Workplan - Regulator Responded
Global Id:	T0603702871
Action Type:	ENFORCEMENT
Date:	06/15/2009
Action:	Staff Letter
Global Id:	T0603702871
Action Type:	RESPONSE
Date:	10/15/2008
Action:	Monitoring Report - Quarterly
Global Id:	T0603702871
Action Type:	RESPONSE
Date:	01/15/2009
Action:	Monitoring Report - Quarterly
Global Id:	T0603702871
Action Type:	RESPONSE
Date:	09/04/2008
Action:	Well Installation Workplan
Global Id:	T0603702871
Action Type:	RESPONSE
Date:	04/15/2008
Action:	Monitoring Report - Quarterly
Global Id:	T0603702871
Action Type:	RESPONSE
Date:	07/15/2003
Action:	Monitoring Report - Quarterly

Map ID
Direction
Distance
Elevation

MAP FINDINGS

Site

Database(s)

EDR ID Number
EPA ID Number

TOSCO - 76 STATION #6082 (Continued)

S105692796

Global Id:	T0603702871
Action Type:	RESPONSE
Date:	10/17/2002
Action:	Monitoring Report - Quarterly
Global Id:	T0603702871
Action Type:	RESPONSE
Date:	04/15/2003
Action:	Monitoring Report - Quarterly
Global Id:	T0603702871
Action Type:	RESPONSE
Date:	01/15/2014
Action:	Monitoring Report - Semi-Annually
Global Id:	T0603702871
Action Type:	RESPONSE
Date:	07/15/2013
Action:	Monitoring Report - Semi-Annually
Global Id:	T0603702871
Action Type:	RESPONSE
Date:	01/15/2015
Action:	Monitoring Report - Semi-Annually
Global Id:	T0603702871
Action Type:	REMEDIATION
Date:	03/16/2005
Action:	Soil Vapor Extraction (SVE)
Global Id:	T0603702871
Action Type:	ENFORCEMENT
Date:	08/25/2011
Action:	Preparation of Record for Appeal/Referral/Petition
Global Id:	T0603702871
Action Type:	ENFORCEMENT
Date:	06/08/2011
Action:	13267 Requirement
Global Id:	T0603702871
Action Type:	ENFORCEMENT
Date:	07/21/2011
Action:	13267 Requirement
Global Id:	T0603702871
Action Type:	ENFORCEMENT
Date:	04/26/2011
Action:	13267 Requirement
Global Id:	T0603702871
Action Type:	RESPONSE
Date:	04/15/2009
Action:	Monitoring Report - Quarterly
Global Id:	T0603702871
Action Type:	RESPONSE

Map ID
Direction
Distance
Elevation

MAP FINDINGS

Site

Database(s)

EDR ID Number
EPA ID Number

TOSCO - 76 STATION #6082 (Continued)

S105692796

Date:	12/15/2008
Action:	Well Installation Report
Global Id:	T0603702871
Action Type:	RESPONSE
Date:	07/15/2008
Action:	Monitoring Report - Quarterly
Global Id:	T0603702871
Action Type:	RESPONSE
Date:	12/15/2008
Action:	Other Report / Document
Global Id:	T0603702871
Action Type:	RESPONSE
Date:	04/15/2007
Action:	Monitoring Report - Quarterly
Global Id:	T0603702871
Action Type:	RESPONSE
Date:	10/15/2007
Action:	Monitoring Report - Quarterly
Global Id:	T0603702871
Action Type:	RESPONSE
Date:	01/15/2010
Action:	Monitoring Report - Semi-Annually
Global Id:	T0603702871
Action Type:	RESPONSE
Date:	07/15/2009
Action:	Monitoring Report - Semi-Annually
Global Id:	T0603702871
Action Type:	RESPONSE
Date:	07/15/2002
Action:	Monitoring Report - Quarterly
Global Id:	T0603702871
Action Type:	RESPONSE
Date:	01/15/2003
Action:	Monitoring Report - Quarterly
Global Id:	T0603702871
Action Type:	RESPONSE
Date:	07/15/2010
Action:	Monitoring Report - Semi-Annually
Global Id:	T0603702871
Action Type:	REMEDIATION
Date:	05/01/2005
Action:	Pump & Treat (P&T) Groundwater
Global Id:	T0603702871
Action Type:	RESPONSE
Date:	04/15/2002
Action:	Monitoring Report - Quarterly

Map ID
Direction
Distance
Elevation

MAP FINDINGS

Site

Database(s)

EDR ID Number
EPA ID Number

TOSCO - 76 STATION #6082 (Continued)

S105692796

Global Id: T0603702871
Action Type: RESPONSE
Date: 10/15/2003
Action: Soil and Water Investigation Report

Global Id: T0603702871
Action Type: RESPONSE
Date: 07/15/2014
Action: Monitoring Report - Semi-Annually

Global Id: T0603702871
Action Type: RESPONSE
Date: 07/15/2017
Action: Monitoring Report - Semi-Annually

Global Id: T0603702871
Action Type: RESPONSE
Date: 07/15/2018
Action: Monitoring Report - Semi-Annually

Global Id: T0603702871
Action Type: RESPONSE
Date: 01/15/2018
Action: Monitoring Report - Semi-Annually

Global Id: T0603702871
Action Type: ENFORCEMENT
Date: 09/20/2006
Action: Staff Letter

Global Id: T0603702871
Action Type: Other
Date: 08/21/1990
Action: Leak Discovery

Global Id: T0603702871
Action Type: RESPONSE
Date: 01/15/2004
Action: Monitoring Report - Quarterly

Global Id: T0603702871
Action Type: RESPONSE
Date: 07/15/2004
Action: Monitoring Report - Quarterly

Global Id: T0603702871
Action Type: RESPONSE
Date: 01/15/2011
Action: Monitoring Report - Semi-Annually

Global Id: T0603702871
Action Type: ENFORCEMENT
Date: 06/29/2016
Action: Staff Letter

Global Id: T0603702871
Action Type: RESPONSE

Map ID
Direction
Distance
Elevation

MAP FINDINGS

Site

Database(s)

EDR ID Number
EPA ID Number

TOSCO - 76 STATION #6082 (Continued)

S105692796

Date: 10/15/2004
Action: Monitoring Report - Quarterly

Global Id: T0603702871
Action Type: RESPONSE
Date: 04/15/2004
Action: Monitoring Report - Quarterly

Global Id: T0603702871
Action Type: RESPONSE
Date: 01/15/2005
Action: Monitoring Report - Quarterly

Global Id: T0603702871
Action Type: RESPONSE
Date: 04/15/2005
Action: Monitoring Report - Quarterly

Global Id: T0603702871
Action Type: RESPONSE
Date: 05/24/2011
Action: Remedial Progress Report

Global Id: T0603702871
Action Type: RESPONSE
Date: 07/15/2011
Action: Monitoring Report - Semi-Annually

Global Id: T0603702871
Action Type: RESPONSE
Date: 07/15/2015
Action: Monitoring Report - Semi-Annually

Global Id: T0603702871
Action Type: RESPONSE
Date: 01/15/2016
Action: Monitoring Report - Semi-Annually

Global Id: T0603702871
Action Type: ENFORCEMENT
Date: 10/29/2008
Action: Staff Letter

Global Id: T0603702871
Action Type: Other
Date: 08/21/1990
Action: Leak Stopped

Global Id: T0603702871
Action Type: RESPONSE
Date: 01/15/2006
Action: Monitoring Report - Quarterly

Global Id: T0603702871
Action Type: RESPONSE
Date: 07/15/2005
Action: Monitoring Report - Quarterly

Map ID
Direction
Distance
Elevation

MAP FINDINGS

Site

Database(s)

EDR ID Number
EPA ID Number

TOSCO - 76 STATION #6082 (Continued)

S105692796

Global Id: T0603702871
Action Type: RESPONSE
Date: 12/14/2011
Action: Remedial Progress Report

LUST:

Global Id: T0603702871
Status: Open - Case Begin Date
Status Date: 08/20/1990

Global Id: T0603702871
Status: Open - Remediation
Status Date: 04/12/2001

Global Id: T0603702871
Status: Open - Remediation
Status Date: 10/20/2006

Global Id: T0603702871
Status: Open - Site Assessment
Status Date: 08/20/1990

Global Id: T0603702871
Status: Open - Site Assessment
Status Date: 10/13/1990

Global Id: T0603702871
Status: Open - Site Assessment
Status Date: 01/14/1993

Global Id: T0603702871
Status: Open - Site Assessment
Status Date: 08/16/2006

Global Id: T0603702871
Status: Open - Verification Monitoring
Status Date: 08/22/1990

LUST REG 4:

Region: 4
Regional Board: 04
County: Los Angeles
Facility Id: I-02903
Status: Remediation Plan
Substance: Gasoline
Substance Quantity: Not reported
Local Case No: Not reported
Case Type: Groundwater
Abatement Method Used at the Site: Remove Free Product
Global ID: T0603702871
W Global ID: Not reported
Staff: JW
Local Agency: 19000
Cross Street: 405 FWY
Enforcement Type: LET

Map ID
Direction
Distance
Elevation

MAP FINDINGS

Site

Database(s)

EDR ID Number
EPA ID Number

TOSCO - 76 STATION #6082 (Continued)

S105692796

Date Leak Discovered: 8/21/1990
Date Leak First Reported: 8/22/1990
Date Leak Record Entered: 12/2/1990
Date Confirmation Began: Not reported
Date Leak Stopped: 8/21/1990
Date Case Last Changed on Database: 7/15/2002
Date the Case was Closed: Not reported
How Leak Discovered: Tank Closure
How Leak Stopped: Not reported
Cause of Leak: UNK
Leak Source: Piping
Operator: KATIRAI, KAMBRIZ
Water System: Not reported
Well Name: Not reported
Approx. Dist To Production Well (ft): 3083.2755515895958786977312829
Source of Cleanup Funding: Piping
Preliminary Site Assessment Workplan Submitted: 8/20/1990
Preliminary Site Assessment Began: 10/13/1990
Pollution Characterization Began: 1/14/1993
Remediation Plan Submitted: 4/12/2001
Remedial Action Underway: Not reported
Post Remedial Action Monitoring Began: 8/22/1990
Enforcement Action Date: 4/12/2001
Historical Max MTBE Date: 7/23/2002
Hist Max MTBE Conc in Groundwater: 40000
Hist Max MTBE Conc in Soil: Not reported
Significant Interim Remedial Action Taken: Not reported
GW Qualifier: =
Soil Qualifier: Not reported
Organization: Not reported
Owner Contact: Not reported
Responsible Party: CHRIS SWARTZ
RP Address: 555 ANTON
Program: LUST
Lat/Long: 33.8317272 / -1
Local Agency Staff: Not reported
Beneficial Use: Not reported
Priority: Not reported
Cleanup Fund Id: Not reported
Suspended: Not reported
Assigned Name: Not reported
Summary: ROUTINE TANK REPLACEMENT. WASTE OIL TANK HAD HOLES IN TOP & BOTTOM U/L87 TANK HAD CORROSION ON TANK END. WASTE OIL CONTAMINATION WAS RETRIEVED BY EXCAVATION. A LITTLE FREE PRODUCT IN ONE MONITORING WELL. HAS MTBE DATA; 10/2

R109
SW
1/4-1/2
0.495 mi.
2615 ft.

ROCKVIEW DAIRY - CARSON
205 CARSON ST E
CARSON, CA 90745
Site 2 of 2 in cluster R

LUST S103281840
N/A

Relative:
Higher
Actual:
32 ft.

LUST:
Lead Agency: LOS ANGELES RWQCB (REGION 4)
Case Type: LUST Cleanup Site
Geo Track: http://geotracker.waterboards.ca.gov/profile_report.asp?global_id=T0603703616
Global Id: T0603703616
Latitude: 33.831816

Map ID
Direction
Distance
Elevation

MAP FINDINGS

Site

Database(s)

EDR ID Number
EPA ID Number

ROCKVIEW DAIRY - CARSON (Continued)

S103281840

Longitude: -118.2743853
Status: Open - Remediation
Status Date: 06/22/2007
Case Worker: JW
RB Case Number: I-10444
Local Agency: LOS ANGELES COUNTY
File Location: Regional Board
Local Case Number: Not reported
Potential Media Affect: Aquifer used for drinking water supply
Potential Contaminants of Concern: Other Solvent or Non-Petroleum Hydrocarbon
Site History: Not reported

LUST:

Global Id: T0603703616
Contact Type: Regional Board Caseworker
Contact Name: JIMMIE WOO
Organization Name: LOS ANGELES RWQCB (REGION 4)
Address: 320 WEST 4TH STREET, SUITE 200
City: LOS ANGELES
Email: jwoo@waterboards.ca.gov
Phone Number: 2135766600

Global Id: T0603703616
Contact Type: Local Agency Caseworker
Contact Name: JOHN AWUJO
Organization Name: LOS ANGELES COUNTY
Address: 900 S FREMONT AVE
City: ALHAMBRA
Email: jawujo@dpw.lacounty.gov
Phone Number: 6264583507

LUST:

Global Id: T0603703616
Action Type: Other
Date: 01/25/1993
Action: Leak Reported

Global Id: T0603703616
Action Type: RESPONSE
Date: 07/15/2007
Action: Soil and Water Investigation Report

Global Id: T0603703616
Action Type: RESPONSE
Date: 07/15/2007
Action: Monitoring Report - Quarterly

Global Id: T0603703616
Action Type: RESPONSE
Date: 07/15/2008
Action: Sensitive Receptor Survey Report

Global Id: T0603703616
Action Type: RESPONSE
Date: 10/15/2005
Action: Soil and Water Investigation Report

Map ID
Direction
Distance
Elevation

MAP FINDINGS

Site

Database(s)

EDR ID Number
EPA ID Number

ROCKVIEW DAIRY - CARSON (Continued)

S103281840

Global Id:	T0603703616
Action Type:	RESPONSE
Date:	04/15/2006
Action:	Monitoring Report - Quarterly
Global Id:	T0603703616
Action Type:	RESPONSE
Date:	04/15/2006
Action:	Soil and Water Investigation Report
Global Id:	T0603703616
Action Type:	RESPONSE
Date:	07/15/2006
Action:	Soil and Water Investigation Report
Global Id:	T0603703616
Action Type:	RESPONSE
Date:	07/15/2006
Action:	Monitoring Report - Quarterly
Global Id:	T0603703616
Action Type:	RESPONSE
Date:	07/15/2006
Action:	CAP/RAP - Feasibility Study Report
Global Id:	T0603703616
Action Type:	RESPONSE
Date:	07/15/2006
Action:	Remedial Progress Report
Global Id:	T0603703616
Action Type:	RESPONSE
Date:	07/15/2006
Action:	Soil and Water Investigation Report
Global Id:	T0603703616
Action Type:	RESPONSE
Date:	01/15/2006
Action:	Soil and Water Investigation Report
Global Id:	T0603703616
Action Type:	RESPONSE
Date:	01/15/2006
Action:	Monitoring Report - Quarterly
Global Id:	T0603703616
Action Type:	RESPONSE
Date:	04/15/2007
Action:	Monitoring Report - Quarterly
Global Id:	T0603703616
Action Type:	RESPONSE
Date:	04/15/2007
Action:	Soil and Water Investigation Report
Global Id:	T0603703616
Action Type:	RESPONSE

Map ID
Direction
Distance
Elevation

MAP FINDINGS

Site

Database(s)

EDR ID Number
EPA ID Number

ROCKVIEW DAIRY - CARSON (Continued)

S103281840

Date: 10/15/2006
Action: Soil and Water Investigation Report

Global Id: T0603703616
Action Type: RESPONSE
Date: 10/15/2006
Action: Monitoring Report - Quarterly

Global Id: T0603703616
Action Type: RESPONSE
Date: 07/15/2017
Action: Monitoring Report - Semi-Annually

Global Id: T0603703616
Action Type: ENFORCEMENT
Date: 08/11/2004
Action: Staff Letter

Global Id: T0603703616
Action Type: ENFORCEMENT
Date: 09/08/2016
Action: Staff Letter

Global Id: T0603703616
Action Type: ENFORCEMENT
Date: 03/25/2016
Action: Staff Letter

Global Id: T0603703616
Action Type: ENFORCEMENT
Date: 12/12/2016
Action: Staff Letter

Global Id: T0603703616
Action Type: RESPONSE
Date: 01/15/2009
Action: Monitoring Report - Quarterly

Global Id: T0603703616
Action Type: RESPONSE
Date: 01/15/2009
Action: Conceptual Site Model

Global Id: T0603703616
Action Type: RESPONSE
Date: 10/15/2007
Action: Monitoring Report - Quarterly

Global Id: T0603703616
Action Type: RESPONSE
Date: 04/15/2008
Action: Monitoring Report - Quarterly

Global Id: T0603703616
Action Type: RESPONSE
Date: 04/15/2008
Action: Soil and Water Investigation Report

Map ID
Direction
Distance
Elevation

MAP FINDINGS

Site

Database(s)

EDR ID Number
EPA ID Number

ROCKVIEW DAIRY - CARSON (Continued)

S103281840

Global Id:	T0603703616
Action Type:	RESPONSE
Date:	10/15/2007
Action:	Soil and Water Investigation Report
Global Id:	T0603703616
Action Type:	RESPONSE
Date:	01/10/2017
Action:	Clean Up Fund - 5-Year Review Summary
Global Id:	T0603703616
Action Type:	RESPONSE
Date:	08/05/2015
Action:	Soil and Water Investigation Workplan - Regulator Responded
Global Id:	T0603703616
Action Type:	RESPONSE
Date:	08/25/2017
Action:	CAP/RAP - Other Report - Regulator Responded
Global Id:	T0603703616
Action Type:	RESPONSE
Date:	04/25/2016
Action:	Other Workplan - Regulator Responded
Global Id:	T0603703616
Action Type:	ENFORCEMENT
Date:	06/15/2009
Action:	Staff Letter
Global Id:	T0603703616
Action Type:	RESPONSE
Date:	10/15/2008
Action:	Monitoring Report - Quarterly
Global Id:	T0603703616
Action Type:	RESPONSE
Date:	07/15/2009
Action:	Monitoring Report - Quarterly
Global Id:	T0603703616
Action Type:	RESPONSE
Date:	07/15/2003
Action:	Monitoring Report - Quarterly
Global Id:	T0603703616
Action Type:	RESPONSE
Date:	09/21/2013
Action:	Clean Up Fund - 5-Year Review Summary
Global Id:	T0603703616
Action Type:	RESPONSE
Date:	01/15/2018
Action:	Monitoring Report - Semi-Annually
Global Id:	T0603703616
Action Type:	RESPONSE

Map ID
Direction
Distance
Elevation

MAP FINDINGS

Site

Database(s)

EDR ID Number
EPA ID Number

ROCKVIEW DAIRY - CARSON (Continued)

S103281840

Date:	08/28/2018
Action:	Clean Up Fund - 5-Year Review Summary
Global Id:	T0603703616
Action Type:	ENFORCEMENT
Date:	08/02/2011
Action:	Staff Letter
Global Id:	T0603703616
Action Type:	ENFORCEMENT
Date:	08/25/2011
Action:	Staff Letter
Global Id:	T0603703616
Action Type:	ENFORCEMENT
Date:	03/05/2012
Action:	Staff Letter
Global Id:	T0603703616
Action Type:	ENFORCEMENT
Date:	10/05/2017
Action:	Staff Letter
Global Id:	T0603703616
Action Type:	ENFORCEMENT
Date:	06/26/2017
Action:	Staff Letter
Global Id:	T0603703616
Action Type:	RESPONSE
Date:	10/15/2008
Action:	Conceptual Site Model
Global Id:	T0603703616
Action Type:	RESPONSE
Date:	07/15/2010
Action:	Monitoring Report - Semi-Annually
Global Id:	T0603703616
Action Type:	RESPONSE
Date:	04/15/2009
Action:	Conceptual Site Model
Global Id:	T0603703616
Action Type:	RESPONSE
Date:	04/15/2009
Action:	Monitoring Report - Quarterly
Global Id:	T0603703616
Action Type:	RESPONSE
Date:	07/15/2008
Action:	Monitoring Report - Quarterly
Global Id:	T0603703616
Action Type:	RESPONSE
Date:	07/15/2008
Action:	Soil and Water Investigation Report

Map ID
Direction
Distance
Elevation

MAP FINDINGS

Site

Database(s)

EDR ID Number
EPA ID Number

ROCKVIEW DAIRY - CARSON (Continued)

S103281840

Global Id:	T0603703616
Action Type:	RESPONSE
Date:	10/15/2005
Action:	Monitoring Report - Quarterly
Global Id:	T0603703616
Action Type:	RESPONSE
Date:	10/15/2013
Action:	Conceptual Site Model
Global Id:	T0603703616
Action Type:	RESPONSE
Date:	04/15/2014
Action:	Conceptual Site Model
Global Id:	T0603703616
Action Type:	ENFORCEMENT
Date:	06/13/2002
Action:	Staff Letter
Global Id:	T0603703616
Action Type:	REMEDIATION
Date:	09/01/1997
Action:	Free Product Removal
Global Id:	T0603703616
Action Type:	ENFORCEMENT
Date:	08/18/2015
Action:	Staff Letter
Global Id:	T0603703616
Action Type:	RESPONSE
Date:	07/15/2009
Action:	Conceptual Site Model
Global Id:	T0603703616
Action Type:	RESPONSE
Date:	10/17/2002
Action:	Soil and Water Investigation Report
Global Id:	T0603703616
Action Type:	RESPONSE
Date:	10/17/2002
Action:	Monitoring Report - Quarterly
Global Id:	T0603703616
Action Type:	RESPONSE
Date:	07/15/2002
Action:	Other Report / Document
Global Id:	T0603703616
Action Type:	RESPONSE
Date:	07/15/2010
Action:	Conceptual Site Model
Global Id:	T0603703616
Action Type:	RESPONSE

Map ID
Direction
Distance
Elevation

MAP FINDINGS

Site

Database(s)

EDR ID Number
EPA ID Number

ROCKVIEW DAIRY - CARSON (Continued)

S103281840

Date:	10/15/2014
Action:	Conceptual Site Model
Global Id:	T0603703616
Action Type:	RESPONSE
Date:	01/15/2017
Action:	Monitoring Report - Semi-Annually
Global Id:	T0603703616
Action Type:	REMEDIATION
Date:	06/01/2009
Action:	Soil Vapor Extraction (SVE)
Global Id:	T0603703616
Action Type:	RESPONSE
Date:	01/15/2003
Action:	Soil and Water Investigation Report
Global Id:	T0603703616
Action Type:	RESPONSE
Date:	04/15/2003
Action:	Monitoring Report - Quarterly
Global Id:	T0603703616
Action Type:	RESPONSE
Date:	04/15/2003
Action:	Soil and Water Investigation Report
Global Id:	T0603703616
Action Type:	RESPONSE
Date:	02/13/2017
Action:	Soil and Water Investigation Report
Global Id:	T0603703616
Action Type:	ENFORCEMENT
Date:	03/20/2006
Action:	Staff Letter
Global Id:	T0603703616
Action Type:	REMEDIATION
Date:	02/18/2013
Action:	Other (Use Description Field)
Global Id:	T0603703616
Action Type:	Other
Date:	07/14/1992
Action:	Leak Discovery
Global Id:	T0603703616
Action Type:	RESPONSE
Date:	07/15/2003
Action:	Soil and Water Investigation Report
Global Id:	T0603703616
Action Type:	RESPONSE
Date:	04/15/2004
Action:	Soil and Water Investigation Report

Map ID
Direction
Distance
Elevation

MAP FINDINGS

Site

Database(s)

EDR ID Number
EPA ID Number

ROCKVIEW DAIRY - CARSON (Continued)

S103281840

Global Id:	T0603703616
Action Type:	RESPONSE
Date:	04/15/2004
Action:	Monitoring Report - Quarterly
Global Id:	T0603703616
Action Type:	RESPONSE
Date:	05/05/2010
Action:	Clean Up Fund - 5-Year Review Summary
Global Id:	T0603703616
Action Type:	RESPONSE
Date:	01/15/2011
Action:	Conceptual Site Model
Global Id:	T0603703616
Action Type:	RESPONSE
Date:	01/15/2011
Action:	Monitoring Report - Semi-Annually
Global Id:	T0603703616
Action Type:	RESPONSE
Date:	07/15/2016
Action:	Monitoring Report - Semi-Annually
Global Id:	T0603703616
Action Type:	RESPONSE
Date:	01/15/2016
Action:	Monitoring Report - Semi-Annually
Global Id:	T0603703616
Action Type:	RESPONSE
Date:	01/25/2018
Action:	Well Installation Report
Global Id:	T0603703616
Action Type:	RESPONSE
Date:	12/15/2017
Action:	Remedial Progress Report
Global Id:	T0603703616
Action Type:	ENFORCEMENT
Date:	06/22/2007
Action:	Staff Letter
Global Id:	T0603703616
Action Type:	ENFORCEMENT
Date:	02/15/2008
Action:	Waste Discharge Requirements
Global Id:	T0603703616
Action Type:	RESPONSE
Date:	07/15/2005
Action:	Soil and Water Investigation Report
Global Id:	T0603703616
Action Type:	RESPONSE

Map ID
Direction
Distance
Elevation

MAP FINDINGS

Site

Database(s)

EDR ID Number
EPA ID Number

ROCKVIEW DAIRY - CARSON (Continued)

S103281840

Date:	07/15/2005
Action:	Monitoring Report - Quarterly
Global Id:	T0603703616
Action Type:	RESPONSE
Date:	01/15/2004
Action:	Soil and Water Investigation Report
Global Id:	T0603703616
Action Type:	RESPONSE
Date:	01/15/2004
Action:	Monitoring Report - Quarterly
Global Id:	T0603703616
Action Type:	RESPONSE
Date:	10/15/2003
Action:	Soil and Water Investigation Report
Global Id:	T0603703616
Action Type:	RESPONSE
Date:	10/15/2003
Action:	Monitoring Report - Quarterly
Global Id:	T0603703616
Action Type:	RESPONSE
Date:	10/15/2004
Action:	Monitoring Report - Quarterly
Global Id:	T0603703616
Action Type:	RESPONSE
Date:	04/15/2005
Action:	Monitoring Report - Quarterly
Global Id:	T0603703616
Action Type:	RESPONSE
Date:	04/15/2005
Action:	Soil and Water Investigation Report
Global Id:	T0603703616
Action Type:	RESPONSE
Date:	10/15/2004
Action:	Soil and Water Investigation Report
Global Id:	T0603703616
Action Type:	RESPONSE
Date:	01/15/2008
Action:	Monitoring Report - Quarterly
Global Id:	T0603703616
Action Type:	RESPONSE
Date:	01/15/2008
Action:	Soil and Water Investigation Report
Global Id:	T0603703616
Action Type:	RESPONSE
Date:	04/15/2011
Action:	Conceptual Site Model

Map ID
Direction
Distance
Elevation

MAP FINDINGS

Site

Database(s)

EDR ID Number
EPA ID Number

ROCKVIEW DAIRY - CARSON (Continued)

S103281840

Global Id: T0603703616
Action Type: RESPONSE
Date: 10/15/2011
Action: Final Remedial Action Report / Corrective Action Report

Global Id: T0603703616
Action Type: RESPONSE
Date: 07/15/2012
Action: Monitoring Report - Semi-Annually

Global Id: T0603703616
Action Type: RESPONSE
Date: 08/04/2011
Action: Pilot Study / Treatability Workplan

Global Id: T0603703616
Action Type: RESPONSE
Date: 10/15/2015
Action: Well Installation Report

Global Id: T0603703616
Action Type: ENFORCEMENT
Date: 01/15/2003
Action: 13267 Requirement

Global Id: T0603703616
Action Type: Other
Date: 07/14/1992
Action: Leak Stopped

Global Id: T0603703616
Action Type: RESPONSE
Date: 07/15/2004
Action: Monitoring Report - Quarterly

Global Id: T0603703616
Action Type: RESPONSE
Date: 07/15/2004
Action: Soil and Water Investigation Report

Global Id: T0603703616
Action Type: RESPONSE
Date: 01/15/2005
Action: Soil and Water Investigation Report

Global Id: T0603703616
Action Type: RESPONSE
Date: 01/15/2005
Action: Monitoring Report - Quarterly

Global Id: T0603703616
Action Type: RESPONSE
Date: 01/15/2007
Action: Monitoring Report - Quarterly

Global Id: T0603703616
Action Type: RESPONSE

Map ID
Direction
Distance
Elevation

MAP FINDINGS

Site

Database(s)

EDR ID Number
EPA ID Number

ROCKVIEW DAIRY - CARSON (Continued)

S103281840

Date: 01/15/2007
Action: Soil and Water Investigation Report

Global Id: T0603703616
Action Type: RESPONSE
Date: 04/15/2011
Action: Monitoring Report - Semi-Annually

Global Id: T0603703616
Action Type: RESPONSE
Date: 07/15/2011
Action: Conceptual Site Model

Global Id: T0603703616
Action Type: RESPONSE
Date: 08/18/2011
Action: Clean Up Fund - 5-Year Review Summary

Global Id: T0603703616
Action Type: RESPONSE
Date: 07/15/2016
Action: Conceptual Site Model

LUST:

Global Id: T0603703616
Status: Open - Case Begin Date
Status Date: 07/14/1992

Global Id: T0603703616
Status: Open - Remediation
Status Date: 12/13/2002

Global Id: T0603703616
Status: Open - Remediation
Status Date: 07/13/2006

Global Id: T0603703616
Status: Open - Remediation
Status Date: 06/22/2007

Global Id: T0603703616
Status: Open - Site Assessment
Status Date: 07/29/1992

Global Id: T0603703616
Status: Open - Site Assessment
Status Date: 07/30/1992

Global Id: T0603703616
Status: Open - Site Assessment
Status Date: 05/07/1997

Global Id: T0603703616
Status: Open - Site Assessment
Status Date: 01/10/2002

Global Id: T0603703616

Map ID
Direction
Distance
Elevation

MAP FINDINGS

Site

Database(s)

EDR ID Number
EPA ID Number

ROCKVIEW DAIRY - CARSON (Continued)

S103281840

Status: Open - Site Assessment
Status Date: 10/15/2003

LUST REG 4:

Region: 4
Regional Board: 04
County: Los Angeles
Facility Id: I-10444
Status: Pollution Characterization
Substance: Hydrocarbons
Substance Quantity: Not reported
Local Case No: Not reported
Case Type: Groundwater
Abatement Method Used at the Site: Remove Free Product
Global ID: T0603703616
W Global ID: Not reported
Staff: MB
Local Agency: 19000
Cross Street: ORRICK AVE
Enforcement Type: DLLET
Date Leak Discovered: 7/14/1992
Date Leak First Reported: 1/25/1993
Date Leak Record Entered: 2/20/1993
Date Confirmation Began: 7/29/1992
Date Leak Stopped: 7/14/1992
Date Case Last Changed on Database: 7/12/2002
Date the Case was Closed: Not reported
How Leak Discovered: Tank Closure
How Leak Stopped: Not reported
Cause of Leak: UNK
Leak Source: Tank
Operator: CHOI
Water System: Not reported
Well Name: Not reported
Approx. Dist To Production Well (ft): 2401.2873420021180656026471771
Source of Cleanup Funding: Tank
Preliminary Site Assessment Workplan Submitted: 7/30/1992
Preliminary Site Assessment Began: 5/7/1997
Pollution Characterization Began: 10/15/2003
Remediation Plan Submitted: 12/13/2002
Remedial Action Underway: Not reported
Post Remedial Action Monitoring Began: Not reported
Enforcement Action Date: Not reported
Historical Max MTBE Date: 6/28/2002
Hist Max MTBE Conc in Groundwater: 10100
Hist Max MTBE Conc in Soil: Not reported
Significant Interim Remedial Action Taken: Yes
GW Qualifier: =
Soil Qualifier: Not reported
Organization: Not reported
Owner Contact: Not reported
Responsible Party: RON BUTLER
RP Address: 7011 STEWART & GRAY
Program: LUST
Lat/Long: 33.831816 / -1
Local Agency Staff: Not reported

Map ID
Direction
Distance
Elevation

MAP FINDINGS

Site

Database(s)

EDR ID Number
EPA ID Number

ROCKVIEW DAIRY - CARSON (Continued)

S103281840

Beneficial Use: Not reported
Priority: Not reported
Cleanup Fund Id: Not reported
Suspended: Not reported
Assigned Name: Not reported
Summary: SOIL CONTAMINATION DEFINED, NEED TO DEFINE GW CONTAMINATION CONDUCTING
FREE PRODUCT REMOVAL; 10/27/00 SUBMITTAL OF GW PLUME MAPS; 12/28/00
FREE HYDROCARBON PRODUCT REMOVAL, ADDL OFF-SITE GW INVESTIGATION;
2/6/01 SUBMITTAL OF

110
ENE
1/2-1
0.602 mi.
3181 ft.

GOLDEN WEST CIRCUITS, INC. - CARSON
1139 E. DOMINGUEZ STREET #A
CARSON, CA 90746

ENVIROSTOR S110493874
N/A

Relative:
Lower
Actual:
14 ft.

ENVIROSTOR:
Facility ID: 71002805
Status: Refer: Other Agency
Status Date: Not reported
Site Code: Not reported
Site Type: Tiered Permit
Site Type Detailed: Tiered Permit
Acres: Not reported
NPL: NO
Regulatory Agencies: NONE SPECIFIED
Lead Agency: NONE SPECIFIED
Program Manager: Not reported
Supervisor: Not reported
Division Branch: Cleanup Chatsworth
Assembly: Not reported
Senate: Not reported
Special Program: Not reported
Restricted Use: NO
Site Mgmt Req: NONE SPECIFIED
Funding: Not reported
Latitude: 33.84196
Longitude: -118.2538
APN: NONE SPECIFIED
Past Use: NONE SPECIFIED
Potential COC: NONE SPECIFIED
Confirmed COC: NONE SPECIFIED
Potential Description: NONE SPECIFIED
Alias Name: CAD981395320
Alias Type: EPA Identification Number
Alias Name: 71002805
Alias Type: Envirostor ID Number

Completed Info:
Completed Area Name: Not reported
Completed Sub Area Name: Not reported
Completed Document Type: Not reported
Completed Date: Not reported
Comments: Not reported

Future Area Name: Not reported
Future Sub Area Name: Not reported
Future Document Type: Not reported

Map ID
Direction
Distance
Elevation

MAP FINDINGS

Site

Database(s)

EDR ID Number
EPA ID Number

GOLDEN WEST CIRCUITS, INC. - CARSON (Continued)

S110493874

Future Due Date: Not reported
Schedule Area Name: Not reported
Schedule Sub Area Name: Not reported
Schedule Document Type: Not reported
Schedule Due Date: Not reported
Schedule Revised Date: Not reported

111
ESE
1/2-1
0.608 mi.
3210 ft.

**SEA CREST PARCEL (A.K.A. PERRY STREET INVESTIGATION
INTERSECTION OF ALVAR STREET AND WINGATE STREET, BORDERED TO
CARSON, CA 90745**

**ENVIROSTOR S107737301
N/A**

**Relative:
Higher
Actual:
17 ft.**

ENVIROSTOR:
Facility ID: 60000140
Status: Certified O&M - Land Use Restrictions Only
Status Date: 05/14/2012
Site Code: 401295
Site Type: Voluntary Cleanup
Site Type Detailed: Voluntary Cleanup
Acres: 1
NPL: NO
Regulatory Agencies: SMBRP
Lead Agency: SMBRP
Program Manager: Not reported
Supervisor: John Scandura
Division Branch: Cleanup Cypress
Assembly: 64
Senate: 35
Special Program: Not reported
Restricted Use: YES
Site Mgmt Req: NONE SPECIFIED
Funding: Responsible Party
Latitude: 33.83396
Longitude: -118.2536
APN: NONE SPECIFIED
Past Use: AGRICULTURAL - LIVESTOCK
Potential COC: Polychlorinated biphenyls (PCBs Polynuclear aromatic hydrocarbons (PAHs Ethylbenzene Methylene chloride Benz[a]anthracene 1,2,4-Trimethylbenzene
Confirmed COC: 30019-NO Ethylbenzene Methylene chloride Benz[a]anthracene 1,2,4-Trimethylbenzene Polychlorinated biphenyls (PCBs
Potential Description: SOIL
Alias Name: 110033610091
Alias Type: EPA (FRS #)
Alias Name: 401295
Alias Type: Project Code (Site Code)
Alias Name: 60000140
Alias Type: Envirostor ID Number

Completed Info:
Completed Area Name: PROJECT WIDE
Completed Sub Area Name: Not reported
Completed Document Type: Annual Oversight Cost Estimate
Completed Date: 10/12/2009
Comments: Not reported

Completed Area Name: PROJECT WIDE

Map ID
Direction
Distance
Elevation

MAP FINDINGS

Site

Database(s)

EDR ID Number
EPA ID Number

SEA CREST PARCEL (A.K.A. PERRY STREET INVESTIGATION AREA) (Continued)

S107737301

Completed Sub Area Name: Not reported
Completed Document Type: Land Use Restriction
Completed Date: 01/17/2012
Comments: Land Use Covenant Recorded by County

Completed Area Name: PROJECT WIDE
Completed Sub Area Name: Not reported
Completed Document Type: Annual Oversight Cost Estimate
Completed Date: 10/24/2011
Comments: Not reported

Completed Area Name: PROJECT WIDE
Completed Sub Area Name: Not reported
Completed Document Type: Certification
Completed Date: 03/15/2012
Comments: Not reported

Completed Area Name: PROJECT WIDE
Completed Sub Area Name: Not reported
Completed Document Type: CEQA - Notice of Exemption
Completed Date: 06/07/2010
Comments: Notice of Exemption approved.

Completed Area Name: PROJECT WIDE
Completed Sub Area Name: Not reported
Completed Document Type: Cost Recovery Closeout Memo
Completed Date: 08/02/2012
Comments: Close out Memo to CRU.

Completed Area Name: PROJECT WIDE
Completed Sub Area Name: Not reported
Completed Document Type: Preliminary Endangerment Assessment Workplan
Completed Date: 12/14/2006
Comments: PEA Workplan approved.

Completed Area Name: PROJECT WIDE
Completed Sub Area Name: Not reported
Completed Document Type: Preliminary Endangerment Assessment Report
Completed Date: 09/24/2008
Comments: DTSC approved the document. RWQCB retains jurisdiction over the Perry Street area groundwater.

Completed Area Name: PROJECT WIDE
Completed Sub Area Name: Not reported
Completed Document Type: Removal Action Workplan
Completed Date: 06/07/2010
Comments: Public comments addressed, Removal Action Workplan approved.

Completed Area Name: PROJECT WIDE
Completed Sub Area Name: Not reported
Completed Document Type: Removal Action Completion Report
Completed Date: 01/24/2011
Comments: RACR approved. Land use covenant needed for parcel #6 to prevent excavation below 7.5 feet.

Completed Area Name: PROJECT WIDE
Completed Sub Area Name: Not reported

Map ID
Direction
Distance
Elevation

MAP FINDINGS

Site

Database(s)

EDR ID Number
EPA ID Number

SEA CREST PARCEL (A.K.A. PERRY STREET INVESTIGATION AREA) (Continued)

S107737301

Completed Document Type: Voluntary Cleanup Agreement
Completed Date: 01/10/2006
Comments: Voluntary Agreement was fully executed.

Completed Area Name: PROJECT WIDE
Completed Sub Area Name: Not reported
Completed Document Type: Correspondence
Completed Date: 12/07/2007
Comments: DTSC sent to RP letter: 2008 ANNUAL COST ESTIMATE: SEA CREST PARCEL
PART OF THE PERRY STREET INVESTIGATION AREA; CARSON, CALIFORNIA.

Future Area Name: Not reported
Future Sub Area Name: Not reported
Future Document Type: Not reported
Future Due Date: Not reported
Schedule Area Name: Not reported
Schedule Sub Area Name: Not reported
Schedule Document Type: Not reported
Schedule Due Date: Not reported
Schedule Revised Date: Not reported

112
ESE
1/2-1
0.668 mi.
3527 ft.

**PERRY STREET
21502-21526 PERRY STREET
CARSON, CA 90745**

**ENVIROSTOR S105557594
N/A**

**Relative:
Higher
Actual:
16 ft.**

ENVIROSTOR:
Facility ID: 19460004
Status: No Further Action
Status Date: 10/17/2003
Site Code: 400989
Site Type: Voluntary Cleanup
Site Type Detailed: Voluntary Cleanup
Acres: 0.5
NPL: NO
Regulatory Agencies: SMBRP
Lead Agency: SMBRP
Program Manager: Safouh Sayed
Supervisor: Emad Yemut
Division Branch: Cleanup Cypress
Assembly: 64
Senate: 35
Special Program: Voluntary Cleanup Program
Restricted Use: NO
Site Mgmt Req: NONE SPECIFIED
Funding: Responsible Party
Latitude: 33.83171
Longitude: -118.2528
APN: NONE SPECIFIED
Past Use: NONE
Potential COC: Benzene
Confirmed COC: Benzene
Potential Description: SOIL
Alias Name: 110033610545
Alias Type: EPA (FRS #)
Alias Name: 400989
Alias Type: Project Code (Site Code)

Map ID
Direction
Distance
Elevation

MAP FINDINGS

Site

Database(s)

EDR ID Number
EPA ID Number

PERRY STREET (Continued)

S105557594

Alias Name: 19460004
Alias Type: Envirostor ID Number

Completed Info:

Completed Area Name: PROJECT WIDE
Completed Sub Area Name: Not reported
Completed Document Type: Preliminary Endangerment Assessment Report
Completed Date: 10/17/2003
Comments: PEA - PEA: DTSC oversaw the site investigation and reviewed the Preliminary Endangerment Assessment for the subject site. Based upon the analytical data and the evaluation of the health risk assessment, DTSC determined that Site is suitable for a park and other recreational uses.

Completed Area Name: PROJECT WIDE
Completed Sub Area Name: Not reported
Completed Document Type: Voluntary Cleanup Agreement
Completed Date: 11/30/2001
Comments: Not reported

Future Area Name: Not reported
Future Sub Area Name: Not reported
Future Document Type: Not reported
Future Due Date: Not reported
Schedule Area Name: Not reported
Schedule Sub Area Name: Not reported
Schedule Document Type: Not reported
Schedule Due Date: Not reported
Schedule Revised Date: Not reported

113
WNW
1/2-1
0.851 mi.
4493 ft.

**GARDENA VALLEY LANDFILL 1 & 2
BTW DEL AMO,TORRANCE,MAIN,FIGUEROA ST
CARSON, CA 90745**

**ENVIROSTOR S101272751
HIST Cal-Sites N/A**

**Relative:
Higher**

ENVIROSTOR:

**Actual:
25 ft.**

Facility ID: 19490203
Status: Certified O&M - Land Use Restrictions Only
Status Date: 04/28/1989
Site Code: 401767
Site Type: Voluntary Cleanup
Site Type Detailed: Voluntary Cleanup
Acres: 14.5
NPL: NO
Regulatory Agencies: SMBRP
Lead Agency: SMBRP
Program Manager: Safouh Sayed
Supervisor: Robert Senga
Division Branch: Cleanup Cypress
Assembly: 64
Senate: 35
Special Program: Voluntary Cleanup Program
Restricted Use: YES
Site Mgmt Req: REM, DAY, ELD, HOS, LUC, EX, NDEV, NSUB, SCH, RES
Funding: Responsible Party
Latitude: 33.8434
Longitude: -118.2819

Map ID
Direction
Distance
Elevation

MAP FINDINGS

Site

Database(s)

EDR ID Number
EPA ID Number

GARDENA VALLEY LANDFILL 1 & 2 (Continued)

S101272751

APN: NONE SPECIFIED
Past Use: LANDFILL - HAZARDOUS WASTE
Potential COC: * HOUSEHOLD WASTES * Pesticides - Wastes From Production *
CONTAMINATED SOIL * Sludge - Paint

Confirmed COC: NONE SPECIFIED
Potential Description: OTH, SOIL
Alias Name: GARDENA VALLEY SOILS

Alias Type: Alternate Name
Alias Name: 110033619662
Alias Type: EPA (FRS #)
Alias Name: 300068
Alias Type: Site Code - Historical
Alias Name: P42019
Alias Type: PCode
Alias Name: 300068
Alias Type: Project Code (Site Code)
Alias Name: 400068
Alias Type: Project Code (Site Code)
Alias Name: 401400
Alias Type: Project Code (Site Code)
Alias Name: 401767
Alias Type: Project Code (Site Code)
Alias Name: 19490203
Alias Type: Envirostor ID Number

Completed Info:

Completed Area Name: PROJECT WIDE
Completed Sub Area Name: Not reported
Completed Document Type: Cost Recovery Closeout Memo
Completed Date: 05/13/2009
Comments: Proponent requested that Reimbursement Agreement be terminated.
Closeout Memo issued to Cost Recovery.

Completed Area Name: PROJECT WIDE
Completed Sub Area Name: Not reported
Completed Document Type: Reimbursement Agreement
Completed Date: 06/19/2008
Comments: A Reimbursement Agreement for consultative services with the SM Coyne Company was fully executed.

Completed Area Name: PROJECT WIDE
Completed Sub Area Name: Not reported
Completed Document Type: Annual Oversight Cost Estimate
Completed Date: 12/18/2017
Comments: Not reported

Completed Area Name: PROJECT WIDE
Completed Sub Area Name: Not reported
Completed Document Type: * Remedial or Removal Design
Completed Date: 06/28/1999
Comments: Approval of Remedial Design. The Remedial Design consists of five major tasks: site cleaning and grubbing, earthwork, grading, cap construction, stormwater conveyance system, landfill gas collection and treatment system.

Completed Area Name: PROJECT WIDE
Completed Sub Area Name: Not reported
Completed Document Type: Remedial Action Plan

Map ID
Direction
Distance
Elevation

MAP FINDINGS

Site

Database(s)

EDR ID Number
EPA ID Number

GARDENA VALLEY LANDFILL 1 & 2 (Continued)

S101272751

Completed Date: 06/30/1992
Comments: Not reported

Completed Area Name: PROJECT WIDE
Completed Sub Area Name: Not reported
Completed Document Type: Remedial Investigation / Feasibility Study
Completed Date: 09/10/1991
Comments: Approval of Wastefill FS Report sent to RPs.

Completed Area Name: PROJECT WIDE
Completed Sub Area Name: Not reported
Completed Document Type: Public Participation Plan / Community Relations Plan
Completed Date: 01/30/1990
Comments: Not reported

Completed Area Name: PROJECT WIDE
Completed Sub Area Name: Not reported
Completed Document Type: Technical Workplan
Completed Date: 10/01/2017
Comments: Not reported

Completed Area Name: PROJECT WIDE
Completed Sub Area Name: Not reported
Completed Document Type: * CEQA
Completed Date: 06/30/1992
Comments: Not reported

Completed Area Name: PROJECT WIDE
Completed Sub Area Name: Not reported
Completed Document Type: Consent Order
Completed Date: 04/30/1989
Comments: Not reported

Completed Area Name: PROJECT WIDE
Completed Sub Area Name: Not reported
Completed Document Type: Land Use Restriction
Completed Date: 04/28/1989
Comments: Not reported

Completed Area Name: PROJECT WIDE
Completed Sub Area Name: Not reported
Completed Document Type: Reimbursement Agreement
Completed Date: 02/01/2017
Comments: Not reported

Future Area Name: Not reported
Future Sub Area Name: Not reported
Future Document Type: Not reported
Future Due Date: Not reported
Schedule Area Name: Not reported
Schedule Sub Area Name: Not reported
Schedule Document Type: Not reported
Schedule Due Date: Not reported
Schedule Revised Date: Not reported

Calsite:

Region: CYPRESS

Map ID
Direction
Distance
Elevation

MAP FINDINGS

Site

Database(s)

EDR ID Number
EPA ID Number

GARDENA VALLEY LANDFILL 1 & 2 (Continued)

S101272751

Facility ID: 19490203
Facility Type: STATE
Type: STATE FUNDED SITE
Branch: SB
Branch Name: SO CAL - CYPRESS
File Name: Not reported
State Senate District: 03041998
Status: ANNUAL WORKPLAN (AWP) - ACTIVE SITE
Status Name: ANNUAL WORKPLAN - ACTIVE SITE
Lead Agency: DEPT OF TOXIC SUBSTANCES CONTROL
NPL: Not Listed
SIC Code: 49
SIC Name: ELECTRIC, GAS & SANITARY SERVICES
Access: Not reported
Cortese: Not reported
Hazardous Ranking Score: Not reported
Date Site Hazard Ranked: Not reported
Groundwater Contamination: Confirmed
Staff Member Responsible for Site: SSAYED
Supervisor Responsible for Site: Not reported
Region Water Control Board: LA
Region Water Control Board Name: LOS ANGELES
Lat/Long Direction: Not reported
Lat/Long (dms): 0 0 0 / 0 0 0
Lat/long Method: Not reported
Lat/Long Description: Not reported
State Assembly District Code: 55
State Senate District Code: 28
Facility ID: 19490203
Activity: DEED
Activity Name: DEED RESTRICTIONS
AWP Code: Not reported
Proposed Budget: 0
AWP Completion Date: Not reported
Revised Due Date: Not reported
Comments Date: 04281989
Est Person-Yrs to complete: 0
Estimated Size: Not reported
Request to Delete Activity: Not reported
Activity Status: AWP
Definition of Status: ANNUAL WORKPLAN - ACTIVE SITE
Liquids Removed (Gals): 0
Liquids Treated (Gals): 0
Action Included Capping: Not reported
Well Decommissioned: Not reported
Action Included Fencing: Not reported
Removal Action Certification: Not reported
Activity Comments: Not reported
For Commercial Reuse: 0
For Industrial Reuse: 0
For Residential Reuse: 0
Unknown Type: 0
Facility ID: 19490203
Activity: ORDER
Activity Name: I/SE, IORSE, FFA, FFSRA, VCA, EA
AWP Code: AGREE
Proposed Budget: 0

Map ID
Direction
Distance
Elevation

MAP FINDINGS

Site

Database(s)

EDR ID Number
EPA ID Number

GARDENA VALLEY LANDFILL 1 & 2 (Continued)

S101272751

AWP Completion Date:	Not reported
Revised Due Date:	Not reported
Comments Date:	04301989
Est Person-Yrs to complete:	0
Estimated Size:	Not reported
Request to Delete Activity:	Not reported
Activity Status:	AWP
Definition of Status:	ANNUAL WORKPLAN - ACTIVE SITE
Liquids Removed (Gals):	0
Liquids Treated (Gals):	0
Action Included Capping:	Not reported
Well Decommissioned:	Not reported
Action Included Fencing:	Not reported
Removal Action Certification:	Not reported
Activity Comments:	Not reported
For Commercial Reuse:	0
For Industrial Reuse:	0
For Residential Reuse:	0
Unknown Type:	0
Facility ID:	19490203
Activity:	PPP
Activity Name:	PUBLIC PARTICIPATION PLAN
AWP Code:	Not reported
Proposed Budget:	0
AWP Completion Date:	Not reported
Revised Due Date:	Not reported
Comments Date:	01301990
Est Person-Yrs to complete:	0
Estimated Size:	Not reported
Request to Delete Activity:	Not reported
Activity Status:	AWP
Definition of Status:	ANNUAL WORKPLAN - ACTIVE SITE
Liquids Removed (Gals):	0
Liquids Treated (Gals):	0
Action Included Capping:	Not reported
Well Decommissioned:	Not reported
Action Included Fencing:	Not reported
Removal Action Certification:	Not reported
Activity Comments:	Not reported
For Commercial Reuse:	0
For Industrial Reuse:	0
For Residential Reuse:	0
Unknown Type:	0
Facility ID:	19490203
Activity:	RIFS
Activity Name:	REMEDIAL INVESTIGATION / FEASIBILITY STUDY
AWP Code:	Not reported
Proposed Budget:	0
AWP Completion Date:	Not reported
Revised Due Date:	Not reported
Comments Date:	09101991
Est Person-Yrs to complete:	0
Estimated Size:	Not reported
Request to Delete Activity:	Not reported
Activity Status:	AWP
Definition of Status:	ANNUAL WORKPLAN - ACTIVE SITE
Liquids Removed (Gals):	0

Map ID
Direction
Distance
Elevation

MAP FINDINGS

Site

Database(s)

EDR ID Number
EPA ID Number

GARDENA VALLEY LANDFILL 1 & 2 (Continued)

S101272751

Liquids Treated (Gals):	0
Action Included Capping:	Not reported
Well Decommissioned:	Not reported
Action Included Fencing:	Not reported
Removal Action Certification:	Not reported
Activity Comments:	Not reported
For Commercial Reuse:	0
For Industrial Reuse:	0
For Residential Reuse:	0
Unknown Type:	0
Facility ID:	19490203
Activity:	CEQA
Activity Name:	CEQA INCLUDING NEGATIVE DECS
AWP Code:	Not reported
Proposed Budget:	0
AWP Completion Date:	Not reported
Revised Due Date:	Not reported
Comments Date:	06301992
Est Person-Yrs to complete:	0
Estimated Size:	Not reported
Request to Delete Activity:	Not reported
Activity Status:	AWP
Definition of Status:	ANNUAL WORKPLAN - ACTIVE SITE
Liquids Removed (Gals):	0
Liquids Treated (Gals):	0
Action Included Capping:	Not reported
Well Decommissioned:	Not reported
Action Included Fencing:	Not reported
Removal Action Certification:	Not reported
Activity Comments:	Not reported
For Commercial Reuse:	0
For Industrial Reuse:	0
For Residential Reuse:	0
Unknown Type:	0
Facility ID:	19490203
Activity:	RAP
Activity Name:	REMEDIAL ACTION PLAN / RECORD OF DECISION
AWP Code:	Not reported
Proposed Budget:	0
AWP Completion Date:	Not reported
Revised Due Date:	Not reported
Comments Date:	06301992
Est Person-Yrs to complete:	0
Estimated Size:	Not reported
Request to Delete Activity:	Not reported
Activity Status:	AWP
Definition of Status:	ANNUAL WORKPLAN - ACTIVE SITE
Liquids Removed (Gals):	0
Liquids Treated (Gals):	0
Action Included Capping:	Not reported
Well Decommissioned:	Not reported
Action Included Fencing:	Not reported
Removal Action Certification:	Not reported
Activity Comments:	Not reported
For Commercial Reuse:	0
For Industrial Reuse:	0
For Residential Reuse:	0

Map ID
Direction
Distance
Elevation

MAP FINDINGS

Site

Database(s)

EDR ID Number
EPA ID Number

GARDENA VALLEY LANDFILL 1 & 2 (Continued)

S101272751

Unknown Type: 0
Facility ID: 19490203
Activity: RAP
Activity Name: REMEDIAL ACTION PLAN / RECORD OF DECISION
AWP Code: A MOD
Proposed Budget: 0
AWP Completion Date: Not reported
Revised Due Date: Not reported
Comments Date: 09141994
Est Person-Yrs to complete: 0
Estimated Size: Not reported
Request to Delete Activity: Not reported
Activity Status: AWP
Definition of Status: ANNUAL WORKPLAN - ACTIVE SITE
Liquids Removed (Gals): 0
Liquids Treated (Gals): 0
Action Included Capping: Not reported
Well Decommissioned: Not reported
Action Included Fencing: Not reported
Removal Action Certification: Not reported
Activity Comments: Not reported
For Commercial Reuse: 0
For Industrial Reuse: 0
For Residential Reuse: 0
Unknown Type: 0
Facility ID: 19490203
Activity: DES
Activity Name: DESIGN
AWP Code: SOIL
Proposed Budget: 0
AWP Completion Date: Not reported
Revised Due Date: Not reported
Comments Date: 06281999
Est Person-Yrs to complete: 0
Estimated Size: Not reported
Request to Delete Activity: Not reported
Activity Status: AWP
Definition of Status: ANNUAL WORKPLAN - ACTIVE SITE
Liquids Removed (Gals): 0
Liquids Treated (Gals): 0
Action Included Capping: Not reported
Well Decommissioned: Not reported
Action Included Fencing: Not reported
Removal Action Certification: Not reported
Activity Comments: Not reported
For Commercial Reuse: 0
For Industrial Reuse: 0
For Residential Reuse: 0
Unknown Type: 0
Alternate Address: BTW DEL AMO, TORRANCE, MAIN, FIGUEROA ST
Alternate City, St, Zip: CARSON, CA 90745
Background Info: The site project consists of a portion of adjacent, former former Class II landfills. The landfills were permitted to receive industrial and municipal wastes and operated from November 1956, to October 1959. These landfills accepted 635,500 cubic yards of soil and wastes. The wastes were approximately 75 percent residential

Map ID
Direction
Distance
Elevation

MAP FINDINGS

Site

Database(s)

EDR ID Number
EPA ID Number

GARDENA VALLEY LANDFILL 1 & 2 (Continued)

S101272751

refuse and 25 percent other wastes, including liquid industrial waste. Sample results show that metals, chlorinated solvents, petroleum constituents, DDT and vinyl chloride are present.

Methane gas escaping via the soil surface may pose a fire and explosion hazard for proposed commercial development unless gas is controlled. Other subsurface gases contain contaminants including vinyl chloride, chlorinated solvents and petroleum constituents. A mobile home park, church, and retail businesses border the site, which is fenced. The effect of the landfill on groundwater is currently being investigated.

The Department entered into an agreement with the RPs in April 1989. Two interim RI reports have been submitted by the RPs. Based on the Department's review of these reports, additional groundwater investigation was ordered.

Comments Date: 01011985
Comments: Self-Monitoring: Sample plan approved by DHS.
Comments Date: 05011985
Comments: Sample Results: One sampling point from top 12" of fill
Comments Date: 05011985
Comments: contained concentrations of 4,4-DDT in excess of state
Comments Date: 05011985
Comments: standards. No carcinogens were found. Waste passed the PH
Comments Date: 05011985
Comments: criteria non-corrosive. Site does generate landfill gas,
Comments Date: 05011985
Comments: 1544 pounds/day.
Comments Date: 06281999
Comments: Approval of Remedial Design. The Remedial Design consists of
Comments Date: 06281999
Comments: five major tasks: site cleaning and grubbing, earthwork,
Comments Date: 06281999
Comments: grading, cap construction, stormwater conveyance system,
Comments Date: 06281999
Comments: landfill gas collection and treatment system.
Comments Date: 06281999
Comments: Not reported
Comments Date: 07251991
Comments: Landfill. Contaminants include metals, chlorinated solvents,
Comments Date: 07251991
Comments: benzene, petroleum constituents, DDT, and vinyl chloride.
Comments Date: 07251991
Comments: Site is located in the block bounded by Del Amo Blvd,
Comments Date: 07251991
Comments: Torrance Blvd, Main St, and Figueroa St.
Comments Date: 09101991
Comments: Approval of Wastefill FS Report sent to RPs.
Comments Date: 12301987
Comments: Hazard Ranking completed. Score 14.16 sent to BEP. HQ
Comments Date: 12301987
Comments: received 07/07/87. Two-hundred drums of paint sludge buried.
ID Name: CALSTARS CODE
ID Value: 400068
ID Name: BEP DATABASE PCODE
ID Value: P42019
Alternate Name: GARDENA VALLEY LANDFILL 1 & 2

Map ID
Direction
Distance
Elevation

MAP FINDINGS

Site

Database(s)

EDR ID Number
EPA ID Number

GARDENA VALLEY LANDFILL 1 & 2 (Continued)

S101272751

Alternate Name: GARDENA VALLEY SOILS
Alternate Name: Not reported
Special Programs Code: Not reported
Special Programs Name: Not reported

U114
NW
1/2-1
0.852 mi.
4497 ft.

WERDIN DUMP
20402 S MAIN ST
CARSON, CA 90745

ENVIROSTOR **S102279529**
N/A

Site 1 of 3 in cluster U

Relative:
Higher

Actual:
26 ft.

ENVIROSTOR:
Facility ID: 19490104
Status: Refer: RWQCB
Status Date: 01/18/1995
Site Code: Not reported
Site Type: Historical
Site Type Detailed: * Historical
Acres: Not reported
NPL: NO
Regulatory Agencies: NONE SPECIFIED
Lead Agency: NONE SPECIFIED
Program Manager: Not reported
Supervisor: * Mmonroy
Division Branch: Cleanup Cypress
Assembly: Not reported
Senate: Not reported
Special Program: * Site Char & Assess Grant (CERCLA 104)
Restricted Use: NO
Site Mgmt Req: NONE SPECIFIED
Funding: Not reported
Latitude: 33.84521
Longitude: -118.2799
APN: NONE SPECIFIED
Past Use: NONE SPECIFIED
Potential COC: * HOUSEHOLD WASTES * OTHER INORGANIC SOLID WASTE
Confirmed COC: NONE SPECIFIED
Potential Description: NONE SPECIFIED
Alias Name: 19490104
Alias Type: Envirostor ID Number

Completed Info:

Completed Area Name: PROJECT WIDE
Completed Sub Area Name: Not reported
Completed Document Type: Site Screening
Completed Date: 01/18/1995
Comments: DATABASE VALIDATION PROGRAM CONFIRMS NFA FOR DTSC.

Completed Area Name: PROJECT WIDE
Completed Sub Area Name: Not reported
Completed Document Type: * Discovery
Completed Date: 04/15/1982
Comments: FACILITY IDENTIFIED LA CO 630 SERIES BASE COORD MAP (1973)

Completed Area Name: PROJECT WIDE
Completed Sub Area Name: Not reported
Completed Document Type: * Discovery
Completed Date: 04/14/1982

Map ID
Direction
Distance
Elevation

MAP FINDINGS

Site

Database(s)

EDR ID Number
EPA ID Number

WERDIN DUMP (Continued)

S102279529

Comments: FACILITY IDENTIFIED CO ENGR INACTIVE WASTE DISPOSAL FACILITY

Future Area Name: Not reported
Future Sub Area Name: Not reported
Future Document Type: Not reported
Future Due Date: Not reported
Schedule Area Name: Not reported
Schedule Sub Area Name: Not reported
Schedule Document Type: Not reported
Schedule Due Date: Not reported
Schedule Revised Date: Not reported

U115 **CAL COMPACT LANDFILL**
NW **20400 MAIN ST**
1/2-1 **CARSON, CA 90745**

HIST Cal-Sites **S105689594**
N/A

0.853 mi.
4505 ft.

Site 2 of 3 in cluster U

Relative:
Higher

Calsite:

Actual:
26 ft.

Region: CYPRESS
Facility ID: 19490019
Facility Type: RP
Type: RESPONSIBLE PARTY
Branch: SB
Branch Name: SO CAL - CYPRESS
File Name: Not reported
State Senate District: 04181996
Status: ANNUAL WORKPLAN (AWP) - ACTIVE SITE
Status Name: ANNUAL WORKPLAN - ACTIVE SITE
Lead Agency: DEPT OF TOXIC SUBSTANCES CONTROL
NPL: Not Listed
SIC Code: 49
SIC Name: ELECTRIC, GAS & SANITARY SERVICES
Access: Not reported
Cortese: Not reported
Hazardous Ranking Score: Not reported
Date Site Hazard Ranked: Not reported
Groundwater Contamination: Confirmed
Staff Member Responsible for Site: DZOGAIB
Supervisor Responsible for Site: Not reported
Region Water Control Board: LA
Region Water Control Board Name: LOS ANGELES
Lat/Long Direction: Not reported
Lat/Long (dms): 0 0 0 / 0 0 0
Lat/Long Method: Not reported
Lat/Long Description: Not reported
State Assembly District Code: 55
State Senate District Code: 28
Facility ID: 19490019
Activity: RMDL
Activity Name: REMEDIAL ACTION (RAP REQUIRED)
AWP Code: OU-1
Proposed Budget: 0
AWP Completion Date: 12312006
Revised Due Date: Not reported
Comments Date: Not reported
Est Person-Yrs to complete: 0
Estimated Size: L

Map ID
Direction
Distance
Elevation

MAP FINDINGS

Site

Database(s)

EDR ID Number
EPA ID Number

CAL COMPACT LANDFILL (Continued)

S105689594

Request to Delete Activity:	Not reported
Activity Status:	AWP
Definition of Status:	ANNUAL WORKPLAN - ACTIVE SITE
Liquids Removed (Gals):	0
Liquids Treated (Gals):	0
Action Included Capping:	Not reported
Well Decommissioned:	Not reported
Action Included Fencing:	Not reported
Removal Action Certification:	Not reported
Activity Comments:	Not reported
For Commercial Reuse:	0
For Industrial Reuse:	0
For Residential Reuse:	0
Unknown Type:	0
Facility ID:	19490019
Activity:	OM
Activity Name:	OPERATION & MAINTENANCE
AWP Code:	Not reported
Proposed Budget:	0
AWP Completion Date:	06302032
Revised Due Date:	Not reported
Comments Date:	Not reported
Est Person-Yrs to complete:	0
Estimated Size:	L
Request to Delete Activity:	Not reported
Activity Status:	AWP
Definition of Status:	ANNUAL WORKPLAN - ACTIVE SITE
Liquids Removed (Gals):	0
Liquids Treated (Gals):	0
Action Included Capping:	Not reported
Well Decommissioned:	Not reported
Action Included Fencing:	Not reported
Removal Action Certification:	Not reported
Activity Comments:	Not reported
For Commercial Reuse:	0
For Industrial Reuse:	0
For Residential Reuse:	0
Unknown Type:	0
Facility ID:	19490019
Activity:	ORDER
Activity Name:	I/SE, IORSE, FFA, FFSRA, VCA, EA
AWP Code:	Not reported
Proposed Budget:	0
AWP Completion Date:	Not reported
Revised Due Date:	Not reported
Comments Date:	08311998
Est Person-Yrs to complete:	0
Estimated Size:	Not reported
Request to Delete Activity:	Not reported
Activity Status:	AWP
Definition of Status:	ANNUAL WORKPLAN - ACTIVE SITE
Liquids Removed (Gals):	0
Liquids Treated (Gals):	0
Action Included Capping:	Not reported
Well Decommissioned:	Not reported
Action Included Fencing:	Not reported
Removal Action Certification:	Not reported

Map ID
Direction
Distance
Elevation

MAP FINDINGS

Site

Database(s)

EDR ID Number
EPA ID Number

CAL COMPACT LANDFILL (Continued)

S105689594

Activity Comments:	Not reported
For Commercial Reuse:	0
For Industrial Reuse:	0
For Residential Reuse:	0
Unknown Type:	0
Facility ID:	19490019
Activity:	CERT
Activity Name:	CERTIFICATION
AWP Code:	Not reported
Proposed Budget:	0
AWP Completion Date:	06302009
Revised Due Date:	Not reported
Comments Date:	Not reported
Est Person-Yrs to complete:	0
Estimated Size:	Not reported
Request to Delete Activity:	Not reported
Activity Status:	AWP
Definition of Status:	ANNUAL WORKPLAN - ACTIVE SITE
Liquids Removed (Gals):	0
Liquids Treated (Gals):	0
Action Included Capping:	Not reported
Well Decommissioned:	Not reported
Action Included Fencing:	Not reported
Removal Action Certification:	Not reported
Activity Comments:	Not reported
For Commercial Reuse:	0
For Industrial Reuse:	0
For Residential Reuse:	0
Unknown Type:	0
Facility ID:	19490019
Activity:	RAP
Activity Name:	REMEDIAL ACTION PLAN / RECORD OF DECISION
AWP Code:	LOU
Proposed Budget:	0
AWP Completion Date:	12312004
Revised Due Date:	Not reported
Comments Date:	01242005
Est Person-Yrs to complete:	0
Estimated Size:	Not reported
Request to Delete Activity:	Not reported
Activity Status:	AWP
Definition of Status:	ANNUAL WORKPLAN - ACTIVE SITE
Liquids Removed (Gals):	0
Liquids Treated (Gals):	0
Action Included Capping:	Not reported
Well Decommissioned:	Not reported
Action Included Fencing:	Not reported
Removal Action Certification:	Not reported
Activity Comments:	Not reported
For Commercial Reuse:	0
For Industrial Reuse:	0
For Residential Reuse:	0
Unknown Type:	0
Facility ID:	19490019
Activity:	RMDL
Activity Name:	REMEDIAL ACTION (RAP REQUIRED)
AWP Code:	LOU

Map ID
Direction
Distance
Elevation

MAP FINDINGS

Site

Database(s)

EDR ID Number
EPA ID Number

CAL COMPACT LANDFILL (Continued)

S105689594

Proposed Budget:	0
AWP Completion Date:	12312006
Revised Due Date:	Not reported
Comments Date:	Not reported
Est Person-Yrs to complete:	0
Estimated Size:	Not reported
Request to Delete Activity:	Not reported
Activity Status:	AWP
Definition of Status:	ANNUAL WORKPLAN - ACTIVE SITE
Liquids Removed (Gals):	0
Liquids Treated (Gals):	0
Action Included Capping:	Not reported
Well Decommissioned:	Not reported
Action Included Fencing:	Not reported
Removal Action Certification:	Not reported
Activity Comments:	Not reported
For Commercial Reuse:	0
For Industrial Reuse:	0
For Residential Reuse:	0
Unknown Type:	0
Facility ID:	19490019
Activity:	DES
Activity Name:	DESIGN
AWP Code:	LOU
Proposed Budget:	0
AWP Completion Date:	09302005
Revised Due Date:	Not reported
Comments Date:	Not reported
Est Person-Yrs to complete:	0
Estimated Size:	Not reported
Request to Delete Activity:	Not reported
Activity Status:	AWP
Definition of Status:	ANNUAL WORKPLAN - ACTIVE SITE
Liquids Removed (Gals):	0
Liquids Treated (Gals):	0
Action Included Capping:	Not reported
Well Decommissioned:	Not reported
Action Included Fencing:	Not reported
Removal Action Certification:	Not reported
Activity Comments:	Not reported
For Commercial Reuse:	0
For Industrial Reuse:	0
For Residential Reuse:	0
Unknown Type:	0
Facility ID:	19490019
Activity:	COST
Activity Name:	COST RECOVERY
AWP Code:	Not reported
Proposed Budget:	0
AWP Completion Date:	Not reported
Revised Due Date:	Not reported
Comments Date:	04112001
Est Person-Yrs to complete:	0
Estimated Size:	Not reported
Request to Delete Activity:	Not reported
Activity Status:	AWP
Definition of Status:	ANNUAL WORKPLAN - ACTIVE SITE

Map ID
Direction
Distance
Elevation

MAP FINDINGS

Site

Database(s)

EDR ID Number
EPA ID Number

CAL COMPACT LANDFILL (Continued)

S105689594

Liquids Removed (Gals):	0
Liquids Treated (Gals):	0
Action Included Capping:	Not reported
Well Decommissioned:	Not reported
Action Included Fencing:	Not reported
Removal Action Certification:	Not reported
Activity Comments:	Not reported
For Commercial Reuse:	0
For Industrial Reuse:	0
For Residential Reuse:	0
Unknown Type:	0
Facility ID:	19490019
Activity:	ORDER
Activity Name:	I/SE, IORSE, FFA, FFSRA, VCA, EA
AWP Code:	CNDEC
Proposed Budget:	0
AWP Completion Date:	Not reported
Revised Due Date:	Not reported
Comments Date:	10122000
Est Person-Yrs to complete:	0
Estimated Size:	Not reported
Request to Delete Activity:	Not reported
Activity Status:	AWP
Definition of Status:	ANNUAL WORKPLAN - ACTIVE SITE
Liquids Removed (Gals):	0
Liquids Treated (Gals):	0
Action Included Capping:	Not reported
Well Decommissioned:	Not reported
Action Included Fencing:	Not reported
Removal Action Certification:	Not reported
Activity Comments:	Not reported
For Commercial Reuse:	0
For Industrial Reuse:	0
For Residential Reuse:	0
Unknown Type:	0
Facility ID:	19490019
Activity:	RIFS
Activity Name:	REMEDIATION INVESTIGATION / FEASIBILITY STUDY
AWP Code:	LOU
Proposed Budget:	0
AWP Completion Date:	Not reported
Revised Due Date:	Not reported
Comments Date:	03202001
Est Person-Yrs to complete:	0
Estimated Size:	Not reported
Request to Delete Activity:	Not reported
Activity Status:	AWP
Definition of Status:	ANNUAL WORKPLAN - ACTIVE SITE
Liquids Removed (Gals):	0
Liquids Treated (Gals):	0
Action Included Capping:	Not reported
Well Decommissioned:	Not reported
Action Included Fencing:	Not reported
Removal Action Certification:	Not reported
Activity Comments:	Not reported
For Commercial Reuse:	0
For Industrial Reuse:	0

Map ID
Direction
Distance
Elevation

MAP FINDINGS

Site

Database(s)

EDR ID Number
EPA ID Number

CAL COMPACT LANDFILL (Continued)

S105689594

For Residential Reuse: 0
Unknown Type: 0
Facility ID: 19490019
Activity: ORDER
Activity Name: I/SE, IORSE, FFA, FFSRA, VCA, EA
AWP Code: 3M
Proposed Budget: 0
AWP Completion Date: Not reported
Revised Due Date: Not reported
Comments Date: 03072001
Est Person-Yrs to complete: 0
Estimated Size: Not reported
Request to Delete Activity: Not reported
Activity Status: AWP
Definition of Status: ANNUAL WORKPLAN - ACTIVE SITE
Liquids Removed (Gals): 0
Liquids Treated (Gals): 0
Action Included Capping: Not reported
Well Decommissioned: Not reported
Action Included Fencing: Not reported
Removal Action Certification: Not reported
Activity Comments: Not reported
For Commercial Reuse: 0
For Industrial Reuse: 0
For Residential Reuse: 0
Unknown Type: 0
Facility ID: 19490019
Activity: ORDER
Activity Name: I/SE, IORSE, FFA, FFSRA, VCA, EA
AWP Code: SUPPL
Proposed Budget: 0
AWP Completion Date: Not reported
Revised Due Date: Not reported
Comments Date: 03072001
Est Person-Yrs to complete: 0
Estimated Size: Not reported
Request to Delete Activity: Not reported
Activity Status: AWP
Definition of Status: ANNUAL WORKPLAN - ACTIVE SITE
Liquids Removed (Gals): 0
Liquids Treated (Gals): 0
Action Included Capping: Not reported
Well Decommissioned: Not reported
Action Included Fencing: Not reported
Removal Action Certification: Not reported
Activity Comments: Not reported
For Commercial Reuse: 0
For Industrial Reuse: 0
For Residential Reuse: 0
Unknown Type: 0
Facility ID: 19490019
Activity: DISC
Activity Name: DISCOVERY
AWP Code: Not reported
Proposed Budget: 0
AWP Completion Date: Not reported
Revised Due Date: Not reported

Map ID
Direction
Distance
Elevation

MAP FINDINGS

Site

Database(s)

EDR ID Number
EPA ID Number

CAL COMPACT LANDFILL (Continued)

S105689594

Comments Date:	04011979
Est Person-Yrs to complete:	0
Estimated Size:	Not reported
Request to Delete Activity:	Not reported
Activity Status:	AWP
Definition of Status:	ANNUAL WORKPLAN - ACTIVE SITE
Liquids Removed (Gals):	0
Liquids Treated (Gals):	0
Action Included Capping:	Not reported
Well Decommissioned:	Not reported
Action Included Fencing:	Not reported
Removal Action Certification:	Not reported
Activity Comments:	Not reported
For Commercial Reuse:	0
For Industrial Reuse:	0
For Residential Reuse:	0
Unknown Type:	0
Facility ID:	19490019
Activity:	SS
Activity Name:	SITE SCREENING
AWP Code:	Not reported
Proposed Budget:	0
AWP Completion Date:	Not reported
Revised Due Date:	Not reported
Comments Date:	02191988
Est Person-Yrs to complete:	0
Estimated Size:	Not reported
Request to Delete Activity:	Not reported
Activity Status:	AWP
Definition of Status:	ANNUAL WORKPLAN - ACTIVE SITE
Liquids Removed (Gals):	0
Liquids Treated (Gals):	0
Action Included Capping:	Not reported
Well Decommissioned:	Not reported
Action Included Fencing:	Not reported
Removal Action Certification:	Not reported
Activity Comments:	Not reported
For Commercial Reuse:	0
For Industrial Reuse:	0
For Residential Reuse:	0
Unknown Type:	0
Facility ID:	19490019
Activity:	ORDER
Activity Name:	I/SE, IORSE, FFA, FFSRA, VCA, EA
AWP Code:	RAO
Proposed Budget:	0
AWP Completion Date:	Not reported
Revised Due Date:	Not reported
Comments Date:	03301988
Est Person-Yrs to complete:	0
Estimated Size:	Not reported
Request to Delete Activity:	Not reported
Activity Status:	AWP
Definition of Status:	ANNUAL WORKPLAN - ACTIVE SITE
Liquids Removed (Gals):	0
Liquids Treated (Gals):	0
Action Included Capping:	Not reported

Map ID
Direction
Distance
Elevation

MAP FINDINGS

Site

Database(s)

EDR ID Number
EPA ID Number

CAL COMPACT LANDFILL (Continued)

S105689594

Well Decommissioned:	Not reported
Action Included Fencing:	Not reported
Removal Action Certification:	Not reported
Activity Comments:	Not reported
For Commercial Reuse:	0
For Industrial Reuse:	0
For Residential Reuse:	0
Unknown Type:	0
Facility ID:	19490019
Activity:	PPP
Activity Name:	PUBLIC PARTICIPATION PLAN
AWP Code:	Not reported
Proposed Budget:	0
AWP Completion Date:	Not reported
Revised Due Date:	Not reported
Comments Date:	12301989
Est Person-Yrs to complete:	0
Estimated Size:	Not reported
Request to Delete Activity:	Not reported
Activity Status:	AWP
Definition of Status:	ANNUAL WORKPLAN - ACTIVE SITE
Liquids Removed (Gals):	0
Liquids Treated (Gals):	0
Action Included Capping:	Not reported
Well Decommissioned:	Not reported
Action Included Fencing:	Not reported
Removal Action Certification:	Not reported
Activity Comments:	Not reported
For Commercial Reuse:	0
For Industrial Reuse:	0
For Residential Reuse:	0
Unknown Type:	0
Facility ID:	19490019
Activity:	ORDER
Activity Name:	I/SE, IORSE, FFA, FFSRA, VCA, EA
AWP Code:	OU-1
Proposed Budget:	0
AWP Completion Date:	Not reported
Revised Due Date:	Not reported
Comments Date:	05251995
Est Person-Yrs to complete:	0
Estimated Size:	Not reported
Request to Delete Activity:	Not reported
Activity Status:	AWP
Definition of Status:	ANNUAL WORKPLAN - ACTIVE SITE
Liquids Removed (Gals):	0
Liquids Treated (Gals):	0
Action Included Capping:	Not reported
Well Decommissioned:	Not reported
Action Included Fencing:	Not reported
Removal Action Certification:	Not reported
Activity Comments:	Not reported
For Commercial Reuse:	0
For Industrial Reuse:	0
For Residential Reuse:	0
Unknown Type:	0
Facility ID:	19490019

Map ID
Direction
Distance
Elevation

MAP FINDINGS

Site

Database(s)

EDR ID Number
EPA ID Number

CAL COMPACT LANDFILL (Continued)

S105689594

Activity:	RIFS
Activity Name:	REMEDIATION INVESTIGATION / FEASIBILITY STUDY
AWP Code:	OU-1
Proposed Budget:	0
AWP Completion Date:	Not reported
Revised Due Date:	Not reported
Comments Date:	08211995
Est Person-Yrs to complete:	0.35000
Estimated Size:	L
Request to Delete Activity:	Not reported
Activity Status:	AWP
Definition of Status:	ANNUAL WORKPLAN - ACTIVE SITE
Liquids Removed (Gals):	0
Liquids Treated (Gals):	0
Action Included Capping:	Not reported
Well Decommissioned:	Not reported
Action Included Fencing:	Not reported
Removal Action Certification:	Not reported
Activity Comments:	Not reported
For Commercial Reuse:	0
For Industrial Reuse:	0
For Residential Reuse:	0
Unknown Type:	0
Facility ID:	19490019
Activity:	PPA
Activity Name:	PROSPECTIVE PURCHASER AGREEMENT
AWP Code:	OU-1
Proposed Budget:	0
AWP Completion Date:	Not reported
Revised Due Date:	Not reported
Comments Date:	08141995
Est Person-Yrs to complete:	0
Estimated Size:	Not reported
Request to Delete Activity:	Not reported
Activity Status:	AWP
Definition of Status:	ANNUAL WORKPLAN - ACTIVE SITE
Liquids Removed (Gals):	0
Liquids Treated (Gals):	0
Action Included Capping:	Not reported
Well Decommissioned:	Not reported
Action Included Fencing:	Not reported
Removal Action Certification:	Not reported
Activity Comments:	Not reported
For Commercial Reuse:	0
For Industrial Reuse:	0
For Residential Reuse:	0
Unknown Type:	0
Facility ID:	19490019
Activity:	CEQA
Activity Name:	CEQA INCLUDING NEGATIVE DECS
AWP Code:	Not reported
Proposed Budget:	0
AWP Completion Date:	Not reported
Revised Due Date:	Not reported
Comments Date:	10251995
Est Person-Yrs to complete:	0
Estimated Size:	Not reported

Map ID
Direction
Distance
Elevation

MAP FINDINGS

Site

Database(s)

EDR ID Number
EPA ID Number

CAL COMPACT LANDFILL (Continued)

S105689594

Request to Delete Activity:	Not reported
Activity Status:	AWP
Definition of Status:	ANNUAL WORKPLAN - ACTIVE SITE
Liquids Removed (Gals):	0
Liquids Treated (Gals):	0
Action Included Capping:	Not reported
Well Decommissioned:	Not reported
Action Included Fencing:	Not reported
Removal Action Certification:	Not reported
Activity Comments:	Not reported
For Commercial Reuse:	0
For Industrial Reuse:	0
For Residential Reuse:	0
Unknown Type:	0
Facility ID:	19490019
Activity:	RAP
Activity Name:	REMEDIAL ACTION PLAN / RECORD OF DECISION
AWP Code:	OU-1
Proposed Budget:	0
AWP Completion Date:	Not reported
Revised Due Date:	Not reported
Comments Date:	10251995
Est Person-Yrs to complete:	0
Estimated Size:	L
Request to Delete Activity:	Not reported
Activity Status:	AWP
Definition of Status:	ANNUAL WORKPLAN - ACTIVE SITE
Liquids Removed (Gals):	0
Liquids Treated (Gals):	0
Action Included Capping:	Not reported
Well Decommissioned:	Not reported
Action Included Fencing:	Not reported
Removal Action Certification:	Not reported
Activity Comments:	Not reported
For Commercial Reuse:	0
For Industrial Reuse:	0
For Residential Reuse:	0
Unknown Type:	0
Facility ID:	19490019
Activity:	ORDER
Activity Name:	I/SE, IORSE, FFA, FFSRA, VCA, EA
AWP Code:	OU-2
Proposed Budget:	0
AWP Completion Date:	Not reported
Revised Due Date:	Not reported
Comments Date:	04121999
Est Person-Yrs to complete:	0
Estimated Size:	Not reported
Request to Delete Activity:	Not reported
Activity Status:	AWP
Definition of Status:	ANNUAL WORKPLAN - ACTIVE SITE
Liquids Removed (Gals):	0
Liquids Treated (Gals):	0
Action Included Capping:	Not reported
Well Decommissioned:	Not reported
Action Included Fencing:	Not reported
Removal Action Certification:	Not reported

Map ID
Direction
Distance
Elevation

MAP FINDINGS

Site

Database(s)

EDR ID Number
EPA ID Number

CAL COMPACT LANDFILL (Continued)

S105689594

Activity Comments:	Not reported
For Commercial Reuse:	0
For Industrial Reuse:	0
For Residential Reuse:	0
Unknown Type:	0
Facility ID:	19490019
Activity:	DES
Activity Name:	DESIGN
AWP Code:	OU-1
Proposed Budget:	0
AWP Completion Date:	Not reported
Revised Due Date:	Not reported
Comments Date:	06261996
Est Person-Yrs to complete:	0
Estimated Size:	L
Request to Delete Activity:	Not reported
Activity Status:	AWP
Definition of Status:	ANNUAL WORKPLAN - ACTIVE SITE
Liquids Removed (Gals):	0
Liquids Treated (Gals):	0
Action Included Capping:	Not reported
Well Decommissioned:	Not reported
Action Included Fencing:	Not reported
Removal Action Certification:	Not reported
Activity Comments:	Not reported
For Commercial Reuse:	0
For Industrial Reuse:	0
For Residential Reuse:	0
Unknown Type:	0
Alternate Address:	20300 SOUTH MAIN STREET
Alternate City,St,Zip:	CARSON, CA 90745
Alternate Address:	DEL AMO BLVD BETW MAIN ST & SAN DIEGO FW
Alternate City,St,Zip:	CARSON, CA 90745
Alternate Address:	20400 SOUTH MAIN STREET
Alternate City,St,Zip:	CARSON, CA 90745
Alternate Address:	20400 MAIN ST
Alternate City,St,Zip:	CARSON, CA 90745
Background Info:	<p>The Cal Compact Landfill is a former Class II landfill that occupies approximately 157 acres. Operations at this facility were conducted from 1959 to 1968. The landfill was designated as a Class II facility, and at least 250,000 cubic yards of hazardous waste liquids and sludges were disposed. Previous limited investigations show the presence of heavy metals, (lead, nickel, arsenic) dichlorodiphenyl-trichloroethane (DDT), herbicides, organic resins, hydrocarbons, and solvents in the soil and landfill leachate at the site.</p> <p>There is a potential for contaminants to migrate to groundwater, surface water and air. Exposure of humans to airborne volatile organic compounds in air may be facilitated by movement of these substances from decomposing landfill material to the atmosphere. Although the fill material was capped with about 3 to 20 feet of cover soil when the landfill ceased operations, landfill gas containing methane has been detected escaping from cracks in the cover material and offsite. These gases may contain hazardous volatile organic substances.</p> <p>There is a potential threat to groundwater posed by landfill leachate. Contamination has been found in the unused perched</p>

Map ID
Direction
Distance
Elevation

MAP FINDINGS

Site

Database(s)

EDR ID Number
EPA ID Number

CAL COMPACT LANDFILL (Continued)

S105689594

aquifer, which may be hydrologically connected to deeper, usable aquifers.

The site is adjacent to the Dominguez Channel, a waterway that flows into the Los Angeles Harbor. Should landfill materials become exposed, they may be transported as rain runoff to the Channel.

A RAO was issued in March 1988 to 14 PRP's. Twelve of the 14 PRPs have been found in noncompliance with the RAO. Due to the bankruptcy of the Landowner, the RI did not start until September 1990. This work is being conducted by a trustee of the bankruptcy court.

Comments Date: 01081981
Comments: Determination requested by City of Carson.
Comments Date: 01152004
Comments: LFG extraction test completed.
Comments Date: 01242005
Comments: Groundwater monitoring of Gage aquifer.
Comments Date: 01252005
Comments: Notice of Exemption sent to the State Clearinghouse.
Comments Date: 02191988
Comments: Site Screening Done: Site is part of the State Bond Expenditure
Comments Date: 02191988
Comments: Plan.
Comments Date: 02231993
Comments: A conference call was held with Metro 2000 and its consultant
Comments Date: 02231993
Comments: regarding the Lynwood and Silverado aquifer investigation.
Comments Date: 03072001
Comments: Consent decree with 3M Company. Consent decree with site
Comments Date: 03072001
Comments: owners - "supplemental decree".
Comments Date: 03131981
Comments: Determination requested by Developer.
Comments Date: 03202001
Comments: Remedial investigation of Lower OU (OU2) completed. An FS
Comments Date: 03202001
Comments: will not be done. However, a RAP is required.
Comments Date: 04011979
Comments: Facility Identified: On Eckhardt List as Cal & Monsanto.
Comments Date: 04011979
Comments: Site used by Tennco Chemical.
Comments Date: 04041995
Comments: L.A. MetroMall has proposed to construct a retail outlet mall at
Comments Date: 04041995
Comments: the Cal Compact Landfill site. The mall, if constructed, will be
Comments Date: 04041995
Comments: one of the largest outlet shopping centers in the nation. This
Comments Date: 04041995
Comments: proposed project will generate hundreds of new jobs and millions
Comments Date: 04112001
Comments: As part of a lawsuit settlement between the Defense Group and
Comments Date: 04112001
Comments: 3M Company and DTSC, DTSC would be paid past costs, future
Comments Date: 04112001
Comments: oversight costs, and remediation costs.
Comments Date: 04121999
Comments: Letter Agreement to investigate the lower Operable Unit at the

Map ID
Direction
Distance
Elevation

MAP FINDINGS

Site

Database(s)

EDR ID Number
EPA ID Number

CAL COMPACT LANDFILL (Continued)

S105689594

Comments Date: 04121999
Comments: site.
Comments Date: 05011981
Comments: HMMS sampling.
Comments Date: 05082003
Comments: Supplemental decree with site owners.
Comments Date: 05251995
Comments: DTSC issues a Remedial Action Order and Consent Order to BKK
Comments Date: 05251995
Comments: Corporation for the Cal Compact site. The Order applies to the
Comments Date: 05251995
Comments: Upper Operable Unit.
Comments Date: 06182003
Comments: Consent Decree with municipalities.
Comments Date: 07251991
Comments: Former Class I landfill. Contaminants include drilling muds,
Comments Date: 07251991
Comments: petrochemicals, solvents, paints, heavy metals (Pb, Ni, As),
Comments Date: 07251991
Comments: pesticides, DDT, and herbicides.
Comments Date: 08141995
Comments: The Department of Toxic Substances Control enters into this
Comments Date: 08141995
Comments: Consent Decree with the Commercial Realty Projects, Inc.
Comments Date: 08141995
Comments: (CRP) to provide for certain environmental response actions
Comments Date: 08141995
Comments: at, and to resolve certain liability claims with respect to,
Comments Date: 08141995
Comments: the Cal Compact landfill site located in the city of Carson.
Comments Date: 08211995
Comments: The Remedial Investigation/Feasibility Study for the Cal Compact
Comments Date: 08211995
Comments: Landfill site prepared by Brown & Root Environmental is approved.
Comments Date: 08252003
Comments: DTSC approved LFG System Pilot Study Workplan.
Comments Date: 09091998
Comments: Agreement to perform work signed. Workplan to locate abandoned
Comments Date: 09091998
Comments: oil and water wells, develop plans to abandon those wells, if
Comments Date: 09091998
Comments: located, conduct groundwater monitoring.
Comments Date: 09202001
Comments: DTSC met with RP's representative and consultant to discuss
Comments Date: 09202001
Comments: installation of interim landfill gas collection system.
Comments Date: 10122000
Comments: Consent Decree with Defense Group. Consent Decree with 3M Co.
Comments Date: 10122000
Comments: Supplemental Decree.
Comments Date: 10151980
Comments: Received Eckhardt Survey.
Comments Date: 10231980
Comments: Facility Drive-By: Site looks suspicious.
Comments Date: 10251995
Comments: DTSC completed its review of the RAP for the Cal Compact Landfill
Comments Date: 10251995

Map ID
Direction
Distance
Elevation

MAP FINDINGS

Site

Database(s)

EDR ID Number
EPA ID Number

CAL COMPACT LANDFILL (Continued)

S105689594

Comments: Upper Operable Unit, and has determined that the plan meets
Comments Date: 10251995
Comments: statutory requirements. CEQA documents were filed and approved
Comments Date: 10251995
Comments: accordingly.
Comments Date: 11131980
Comments: Met with property-owner representatives.
Comments Date: 12021980
Comments: Sampling by HMMS.
Comments Date: 12052003
Comments: LFG pilot test wells installed.
Comments Date: 12102003
Comments: LFG pilot test headerline installed.
Comments Date: 12191989
Comments: EPA's reassessment of Screening Site Assessment recommends
Comments Date: 12191989
Comments: Listing Site Inspection (high-priority).
Comments Date: 12191996
Comments: In December 1996, the U.S. District Court approved the Consent
Comments Date: 12191996
Comments: Decree. PRPs opposing the Consent Decree filed an appeal with
Comments Date: 12191996
Comments: the 9th circuit Court of Appeals. The appeal is not scheduled
Comments Date: 12191996
Comments: to be heard until mid 1998.
Comments Date: 12271995
Comments: The Attorney General's Office lodged the Consent Decree, on
Comments Date: 12271995
Comments: behalf of DTSC, with the US District Court for the Central
Comments Date: 12271995
Comments: District of California, in case #95-8773-JMI (JRx). A 30
Comments Date: 12271995
Comments: day public notice period was held and ran through 3/7/96.
Comments Date: 04041995
Comments: of dollars of revenue for the state and local economy.
ID Name: CALSTARS CODE
ID Value: 400019
ID Name: BEP DATABASE PCODE
ID Value: P41008
ID Name: EPA IDENTIFICATION NUMBER
ID Value: CAD980735955
Alternate Name: CAL COMPACT LANDFILL
Alternate Name: Not reported
Special Programs Code: Not reported
Special Programs Name: Not reported

U116 THE BOULEVARDS AT SOUTH BAY
NW 20400 MAIN ST
1/2-1 CARSON, CA 90745
0.853 mi.
4505 ft. Site 3 of 3 in cluster U

RESPONSE S101480945
ENVIROSTOR N/A

Relative: RESPONSE:
Higher Facility ID: 19490019
Site Type: State Response
Actual: Site Type Detail: State Response or NPL
26 ft. Acres: 157
National Priorities List: NO

Map ID
Direction
Distance
Elevation

MAP FINDINGS

Site

Database(s)

EDR ID Number
EPA ID Number

THE BOULEVARDS AT SOUTH BAY (Continued)

S101480945

Cleanup Oversight Agencies: SMBRP
Lead Agency Description: DTSC - Site Cleanup Program
Project Manager: Daniel Zogaib
Supervisor: Emad Yemut
Division Branch: Southern California Schools & Brownfields Outreach
Site Code: 401716
Site Mgmt. Req.: NONE SPECIFIED
Assembly: 64
Senate: 35
Special Program Status: Designation of Single Agency
Status: Active
Status Date: 04/18/1996
Restricted Use: NO
Funding: Responsible Party
Latitude: 33.84260
Longitude: -118.2723
APN: NONE SPECIFIED
Past Use: LANDFILL - DOMESTIC, LANDFILL - DOMESTIC
Potential COC : Methane Polychlorinated biphenyls (PCBs Tetrachloroethylene (PCE TPH-gas 1,1,1-Trichloroethane (TCA Trichloroethylene (TCE Vinyl chloride Polychlorinated biphenyls (PCBs, see IRIS Xylenes
Confirmed COC: No Contaminants found Polychlorinated biphenyls (PCBs, see IRIS Polychlorinated biphenyls (PCBs Tetrachloroethylene (PCE TPH-gas 1,1,1-Trichloroethane (TCA Trichloroethylene (TCE Vinyl chloride Methane Xylenes
Potential Description: OTH, OTH, SOIL
Alias Name: Avalon at South Bay
Alias Type: Alternate Name
Alias Name: Carson Marketplace
Alias Type: Alternate Name
Alias Name: CAD980735955
Alias Type: EPA Identification Number
Alias Name: 110014015243
Alias Type: EPA (FRS #)
Alias Name: 110033617281
Alias Type: EPA (FRS #)
Alias Name: SL204411577
Alias Type: GeoTracker Global ID
Alias Name: P41008
Alias Type: PCode
Alias Name: 400721
Alias Type: Project Code (Site Code)
Alias Name: 401325
Alias Type: Project Code (Site Code)
Alias Name: 401580
Alias Type: Project Code (Site Code)
Alias Name: 401716
Alias Type: Project Code (Site Code)
Alias Name: 19490019
Alias Type: Envirostor ID Number
Alias Name: <http://www.cra-cclf.com>
Alias Type: External Website Link / URL
Completed Info:
Completed Area Name: Upper Operable Unit
Completed Sub Area Name: Not reported
Completed Document Type: Correspondence
Completed Date: 03/09/2016

Map ID
Direction
Distance
Elevation

MAP FINDINGS

Site

Database(s)

EDR ID Number
EPA ID Number

THE BOULEVARDS AT SOUTH BAY (Continued)

S101480945

Comments:	Completed
Completed Area Name:	PROJECT WIDE
Completed Sub Area Name:	Not reported
Completed Document Type:	Site Inspections/Visit (Non LUR)
Completed Date:	08/27/2015
Comments:	Complete
Completed Area Name:	PROJECT WIDE
Completed Sub Area Name:	Not reported
Completed Document Type:	Site Inspections/Visit (Non LUR)
Completed Date:	09/24/2015
Comments:	Complete
Completed Area Name:	PROJECT WIDE
Completed Sub Area Name:	Not reported
Completed Document Type:	Site Inspections/Visit (Non LUR)
Completed Date:	10/22/2015
Comments:	Completed
Completed Area Name:	PROJECT WIDE
Completed Sub Area Name:	Not reported
Completed Document Type:	Site Inspections/Visit (Non LUR)
Completed Date:	04/14/2016
Comments:	Completed
Completed Area Name:	PROJECT WIDE
Completed Sub Area Name:	Not reported
Completed Document Type:	Annual Oversight Cost Estimate
Completed Date:	10/04/2017
Comments:	Not reported
Completed Area Name:	Upper Operable Unit
Completed Sub Area Name:	Not reported
Completed Document Type:	CEQA - Initial Study/ Environmental Impact Report
Completed Date:	01/24/2018
Comments:	Completed
Completed Area Name:	PROJECT WIDE
Completed Sub Area Name:	Not reported
Completed Document Type:	Monitoring Report
Completed Date:	11/06/2018
Comments:	Completed
Completed Area Name:	PROJECT WIDE
Completed Sub Area Name:	Not reported
Completed Document Type:	Monitoring Report
Completed Date:	12/11/2018
Comments:	Completed
Completed Area Name:	PROJECT WIDE
Completed Sub Area Name:	Not reported
Completed Document Type:	Monitoring Report
Completed Date:	01/03/2019
Comments:	completed
Completed Area Name:	PROJECT WIDE

Map ID
Direction
Distance
Elevation

MAP FINDINGS

Site

Database(s)

EDR ID Number
EPA ID Number

THE BOULEVARDS AT SOUTH BAY (Continued)

S101480945

Completed Sub Area Name: Not reported
Completed Document Type: Monitoring Report
Completed Date: 01/24/2019
Comments: Not reported

Completed Area Name: PROJECT WIDE
Completed Sub Area Name: Not reported
Completed Document Type: Technical Workplan
Completed Date: 01/25/2019
Comments: Not reported

Completed Area Name: PROJECT WIDE
Completed Sub Area Name: Not reported
Completed Document Type: Technical Workplan
Completed Date: 10/31/2018
Comments: Approved

Completed Area Name: Upper Operable Unit
Completed Sub Area Name: Cell 2
Completed Document Type: Technical Workplan
Completed Date: 11/06/2018
Comments: Approved

Completed Area Name: Upper Operable Unit
Completed Sub Area Name: Cell 2
Completed Document Type: Technical Workplan
Completed Date: 11/06/2018
Comments: Approved

Completed Area Name: PROJECT WIDE
Completed Sub Area Name: Not reported
Completed Document Type: Correspondence
Completed Date: 10/20/2017
Comments: Completed

Completed Area Name: PROJECT WIDE
Completed Sub Area Name: Not reported
Completed Document Type: Correspondence
Completed Date: 03/22/2017
Comments: Change of consultant from Tetrattech to SCS Engineers.

Completed Area Name: Upper Operable Unit
Completed Sub Area Name: Not reported
Completed Document Type: CEQA - Initial Study/ Environmental Impact Report
Completed Date: 09/08/2017
Comments: Completed.

Completed Area Name: PROJECT WIDE
Completed Sub Area Name: Not reported
Completed Document Type: Escrow Agreement
Completed Date: 03/27/2017
Comments: Completed

Completed Area Name: PROJECT WIDE
Completed Sub Area Name: Not reported
Completed Document Type: Annual Oversight Cost Estimate
Completed Date: 08/28/2018

Map ID
Direction
Distance
Elevation

MAP FINDINGS

Site

Database(s)

EDR ID Number
EPA ID Number

THE BOULEVARDS AT SOUTH BAY (Continued)

S101480945

Comments: FY 1819 Estimate: \$316,827

Completed Area Name: PROJECT WIDE
Completed Sub Area Name: Not reported
Completed Document Type: Correspondence
Completed Date: 08/27/2018
Comments: Completed

Completed Area Name: PROJECT WIDE
Completed Sub Area Name: Not reported
Completed Document Type: Correspondence
Completed Date: 11/29/2018
Comments: Carson Reclamation JPA sent DTSC a copy of the JPA's purchase order related to DTSC's estimate of DTSC's oversight costs that may be incurred during the fiscal year 2018/2019.

Completed Area Name: PROJECT WIDE
Completed Sub Area Name: Not reported
Completed Document Type: CEQA - Initial Study/ Environmental Impact Report
Completed Date: 11/01/1993
Comments: Completed

Completed Area Name: PROJECT WIDE
Completed Sub Area Name: Not reported
Completed Document Type: Correspondence
Completed Date: 07/01/1990
Comments: Received

Completed Area Name: Upper Operable Unit - MULTIPLE SITES
Completed Sub Area Name: Not reported
Completed Document Type: Monitoring Report
Completed Date: 10/12/2018
Comments: Completed

Completed Area Name: PROJECT WIDE
Completed Sub Area Name: Not reported
Completed Document Type: Monitoring Report
Completed Date: 01/03/2019
Comments: Completed

Completed Area Name: PROJECT WIDE
Completed Sub Area Name: Not reported
Completed Document Type: Operations and Maintenance Report
Completed Date: 12/11/2018
Comments: Approved

Completed Area Name: PROJECT WIDE
Completed Sub Area Name: Not reported
Completed Document Type: Operations and Maintenance Report
Completed Date: 12/11/2018
Comments: Approved

Completed Area Name: PROJECT WIDE
Completed Sub Area Name: Not reported
Completed Document Type: Monitoring Report
Completed Date: 10/03/2018
Comments: Completed

Map ID
Direction
Distance
Elevation

MAP FINDINGS

Site

Database(s)

EDR ID Number
EPA ID Number

THE BOULEVARDS AT SOUTH BAY (Continued)

S101480945

Completed Area Name: PROJECT WIDE
Completed Sub Area Name: Not reported
Completed Document Type: Monitoring Report
Completed Date: 07/29/2018
Comments: Completed

Completed Area Name: PROJECT WIDE
Completed Sub Area Name: Not reported
Completed Document Type: Monitoring Report
Completed Date: 09/11/2018
Comments: Completed

Completed Area Name: PROJECT WIDE
Completed Sub Area Name: Not reported
Completed Document Type: Monitoring Report
Completed Date: 10/24/2018
Comments: Completed

Completed Area Name: Upper Operable Unit
Completed Sub Area Name: Not reported
Completed Document Type: Monitoring Report
Completed Date: 08/09/2017
Comments: Completed

Completed Area Name: Upper Operable Unit
Completed Sub Area Name: Not reported
Completed Document Type: Monitoring Report
Completed Date: 08/10/2017
Comments: Completed

Completed Area Name: Upper Operable Unit
Completed Sub Area Name: Not reported
Completed Document Type: Monitoring Report
Completed Date: 10/31/2016
Comments: Completed

Completed Area Name: Upper Operable Unit
Completed Sub Area Name: Not reported
Completed Document Type: Monitoring Report
Completed Date: 11/30/2016
Comments: Complete

Completed Area Name: Upper Operable Unit
Completed Sub Area Name: Not reported
Completed Document Type: Monitoring Report
Completed Date: 12/30/2016
Comments: Complete

Completed Area Name: Upper Operable Unit
Completed Sub Area Name: Not reported
Completed Document Type: Monitoring Report
Completed Date: 08/09/2017
Comments: Completed

Completed Area Name: Upper Operable Unit
Completed Sub Area Name: Not reported
Completed Document Type: Monitoring Report

Map ID
Direction
Distance
Elevation

MAP FINDINGS

Site

Database(s)

EDR ID Number
EPA ID Number

THE BOULEVARDS AT SOUTH BAY (Continued)

S101480945

Completed Date: 10/09/2017
Comments: Completed

Completed Area Name: Upper Operable Unit
Completed Sub Area Name: Not reported
Completed Document Type: Monitoring Report
Completed Date: 10/09/2017
Comments: Completed

Completed Area Name: Upper Operable Unit
Completed Sub Area Name: Not reported
Completed Document Type: Monitoring Report
Completed Date: 10/09/2017
Comments: Completed

Completed Area Name: Upper Operable Unit
Completed Sub Area Name: Not reported
Completed Document Type: Monitoring Report
Completed Date: 10/09/2017
Comments: Completed

Completed Area Name: Upper Operable Unit
Completed Sub Area Name: Not reported
Completed Document Type: Monitoring Report
Completed Date: 10/09/2017
Comments: Completed

Completed Area Name: Upper Operable Unit
Completed Sub Area Name: Not reported
Completed Document Type: Monitoring Report
Completed Date: 10/09/2017
Comments: Completed

Completed Area Name: Upper Operable Unit
Completed Sub Area Name: Cell 2
Completed Document Type: Correspondence
Completed Date: 01/03/2019
Comments: Completed.

Completed Area Name: PROJECT WIDE
Completed Sub Area Name: Not reported
Completed Document Type: Site Inspections/Visit (Non LUR)
Completed Date: 12/12/2018
Comments: Completed

Completed Area Name: Lower Operable Unit
Completed Sub Area Name: Not reported
Completed Document Type: Consent Decree
Completed Date: 02/04/2004
Comments: Approved

Completed Area Name: PROJECT WIDE
Completed Sub Area Name: Not reported
Completed Document Type: Letter - Demand
Completed Date: 10/25/2011
Comments: Reminder letter sent for unpaid past due invoice #10SM3071.

Map ID
Direction
Distance
Elevation

MAP FINDINGS

Site

Database(s)

EDR ID Number
EPA ID Number

THE BOULEVARDS AT SOUTH BAY (Continued)

S101480945

Completed Area Name: Upper Operable Unit
Completed Sub Area Name: Not reported
Completed Document Type: Operations and Maintenance Report
Completed Date: 08/30/2018
Comments: Approved

Completed Area Name: Upper Operable Unit
Completed Sub Area Name: Not reported
Completed Document Type: Monitoring Report
Completed Date: 11/09/2017
Comments: completed

Completed Area Name: Upper Operable Unit
Completed Sub Area Name: Not reported
Completed Document Type: Monitoring Report
Completed Date: 02/22/2018
Comments: Completed

Completed Area Name: Upper Operable Unit
Completed Sub Area Name: Not reported
Completed Document Type: Monitoring Report
Completed Date: 05/09/2018
Comments: Completed

Completed Area Name: Upper Operable Unit
Completed Sub Area Name: Not reported
Completed Document Type: Monitoring Report
Completed Date: 08/06/2018
Comments: Completed

Completed Area Name: Upper Operable Unit
Completed Sub Area Name: Not reported
Completed Document Type: Operations and Maintenance Report
Completed Date: 08/16/2018
Comments: Approved

Completed Area Name: Upper Operable Unit
Completed Sub Area Name: Not reported
Completed Document Type: Operations and Maintenance Report
Completed Date: 10/03/2018
Comments: Approved

Completed Area Name: Upper Operable Unit
Completed Sub Area Name: Cell 2
Completed Document Type: Technical Workplan
Completed Date: 11/02/2017
Comments: Approved

Completed Area Name: PROJECT WIDE
Completed Sub Area Name: Not reported
Completed Document Type: Remedial Action Implementation Workplan
Completed Date: 10/25/2018
Comments: Approved

Completed Area Name: PROJECT WIDE
Completed Sub Area Name: Not reported
Completed Document Type: Remedial Action Implementation Workplan

Map ID
Direction
Distance
Elevation

MAP FINDINGS

Site

Database(s)

EDR ID Number
EPA ID Number

THE BOULEVARDS AT SOUTH BAY (Continued)

S101480945

Completed Date: 10/24/2018
Comments: Approved

Completed Area Name: PROJECT WIDE
Completed Sub Area Name: Not reported
Completed Document Type: Well Installation Workplan
Completed Date: 07/12/2018
Comments: Approved

Completed Area Name: Lower Operable Unit
Completed Sub Area Name: Not reported
Completed Document Type: CEQA - Notice of Exemption
Completed Date: 01/25/2005
Comments: Notice of Exemption sent to the State Clearinghouse.

Completed Area Name: Upper Operable Unit
Completed Sub Area Name: Not reported
Completed Document Type: * Cost Recovery Settlements/Decrees
Completed Date: 12/25/1995
Comments: Not reported

Completed Area Name: Lower Operable Unit
Completed Sub Area Name: Not reported
Completed Document Type: * Cost Recovery Settlements/Decrees
Completed Date: 07/16/2003
Comments: Not reported

Completed Area Name: PROJECT WIDE
Completed Sub Area Name: Not reported
Completed Document Type: * Cost Recovery Settlements/Decrees
Completed Date: 02/04/2004
Comments: Not reported

Completed Area Name: Upper Operable Unit
Completed Sub Area Name: Not reported
Completed Document Type: Design/Implementation Workplan
Completed Date: 06/26/1996
Comments: Not reported

Completed Area Name: Upper Operable Unit
Completed Sub Area Name: Not reported
Completed Document Type: Remedial Action Plan
Completed Date: 10/25/1995
Comments: Not reported

Completed Area Name: Upper Operable Unit
Completed Sub Area Name: Not reported
Completed Document Type: Remedial Investigation Report
Completed Date: 08/21/1995
Comments: The Remedial Investigation/Feasibility Study for the Cal Compact Landfill site prepared by Brown & Root Environmental is approved.

Completed Area Name: PROJECT WIDE
Completed Sub Area Name: Not reported
Completed Document Type: Public Participation Plan / Community Relations Plan
Completed Date: 12/30/1989
Comments: Not reported

Map ID
Direction
Distance
Elevation

MAP FINDINGS

Site

Database(s)

EDR ID Number
EPA ID Number

THE BOULEVARDS AT SOUTH BAY (Continued)

S101480945

Completed Area Name: Lower Operable Unit
Completed Sub Area Name: Not reported
Completed Document Type: Remedial Investigation / Feasibility Study
Completed Date: 03/20/2001
Comments: Remedial investigation of Lower OU (OU2) completed. An FS will not be done. However, a RAP is required.

Completed Area Name: Lower Operable Unit
Completed Sub Area Name: Not reported
Completed Document Type: Remedial Action Plan
Completed Date: 01/24/2005
Comments: DTSC revised the LOURAP and therefore there is no approval letter.

Completed Area Name: PROJECT WIDE
Completed Sub Area Name: Not reported
Completed Document Type: Imminent and/or Substantial Endangerment Order
Completed Date: 03/18/1988
Comments: Not reported

Completed Area Name: Lower Operable Unit
Completed Sub Area Name: Not reported
Completed Document Type: Monitoring Report
Completed Date: 11/02/2005
Comments: Report was acceptable

Completed Area Name: Upper Operable Unit
Completed Sub Area Name: Not reported
Completed Document Type: Risk Assessment Report
Completed Date: 10/09/1992
Comments: Baseline Risk Assessment completed on 10/9/1992

Completed Area Name: Lower Operable Unit
Completed Sub Area Name: Not reported
Completed Document Type: Other Report
Completed Date: 09/01/2000
Comments: Report of Hydrostratigraphic Investigation was deemed acceptable. It was performed to determine the depth of the Bellflower Aquifer and start of the Gage Aquifer.

Completed Area Name: Upper Operable Unit
Completed Sub Area Name: Not reported
Completed Document Type: Monitoring Report
Completed Date: 10/22/2007
Comments: Completed

Completed Area Name: Upper Operable Unit
Completed Sub Area Name: Not reported
Completed Document Type: Monitoring Report
Completed Date: 02/01/1999
Comments: Completed

Completed Area Name: Upper Operable Unit
Completed Sub Area Name: Not reported
Completed Document Type: Monitoring Report
Completed Date: 04/02/1999
Comments: Completed

Map ID
Direction
Distance
Elevation

MAP FINDINGS

Site

Database(s)

EDR ID Number
EPA ID Number

THE BOULEVARDS AT SOUTH BAY (Continued)

S101480945

Completed Area Name: Upper Operable Unit
Completed Sub Area Name: Not reported
Completed Document Type: Monitoring Report
Completed Date: 04/29/1999
Comments: Completed

Completed Area Name: Upper Operable Unit
Completed Sub Area Name: Not reported
Completed Document Type: Monitoring Report
Completed Date: 08/31/1999
Comments: Completed

Completed Area Name: Upper Operable Unit
Completed Sub Area Name: Not reported
Completed Document Type: Monitoring Report
Completed Date: 11/05/1999
Comments: Completed

Completed Area Name: Upper Operable Unit
Completed Sub Area Name: Not reported
Completed Document Type: Monitoring Report
Completed Date: 02/10/2000
Comments: Completed

Completed Area Name: Upper Operable Unit
Completed Sub Area Name: Not reported
Completed Document Type: Monitoring Report
Completed Date: 05/31/2000
Comments: Completed

Completed Area Name: Upper Operable Unit
Completed Sub Area Name: Not reported
Completed Document Type: Monitoring Report
Completed Date: 08/22/2000
Comments: Completed

Completed Area Name: Upper Operable Unit
Completed Sub Area Name: Not reported
Completed Document Type: Monitoring Report
Completed Date: 01/08/2001
Comments: Completed

Completed Area Name: Upper Operable Unit
Completed Sub Area Name: Not reported
Completed Document Type: Monitoring Report
Completed Date: 07/18/2001
Comments: Completed

Completed Area Name: Upper Operable Unit
Completed Sub Area Name: Not reported
Completed Document Type: Monitoring Report
Completed Date: 08/09/2001
Comments: Completed

Completed Area Name: Upper Operable Unit
Completed Sub Area Name: Not reported
Completed Document Type: Monitoring Report

Map ID
Direction
Distance
Elevation

MAP FINDINGS

Site

Database(s)

EDR ID Number
EPA ID Number

THE BOULEVARDS AT SOUTH BAY (Continued)

S101480945

Completed Date: 10/24/2001
Comments: Completed

Completed Area Name: Upper Operable Unit
Completed Sub Area Name: Not reported
Completed Document Type: Monitoring Report
Completed Date: 05/14/2002
Comments: Completed

Completed Area Name: Upper Operable Unit
Completed Sub Area Name: Not reported
Completed Document Type: Monitoring Report
Completed Date: 12/23/2002
Comments: Completed

Completed Area Name: Upper Operable Unit
Completed Sub Area Name: Not reported
Completed Document Type: Monitoring Report
Completed Date: 05/14/2003
Comments: Completed

Completed Area Name: Upper Operable Unit
Completed Sub Area Name: Not reported
Completed Document Type: Monitoring Report
Completed Date: 11/21/2003
Comments: Completed

Completed Area Name: Upper Operable Unit
Completed Sub Area Name: Not reported
Completed Document Type: Monitoring Report
Completed Date: 10/13/2004
Comments: Completed

Completed Area Name: Upper Operable Unit
Completed Sub Area Name: Not reported
Completed Document Type: Monitoring Report
Completed Date: 06/07/2005
Comments: Approved

Completed Area Name: Upper Operable Unit
Completed Sub Area Name: Not reported
Completed Document Type: Monitoring Report
Completed Date: 08/23/2005
Comments: Completed

Completed Area Name: Upper Operable Unit
Completed Sub Area Name: Not reported
Completed Document Type: Monitoring Report
Completed Date: 03/30/2006
Comments: Completed

Completed Area Name: Upper Operable Unit
Completed Sub Area Name: Not reported
Completed Document Type: Monitoring Report
Completed Date: 07/31/2006
Comments: Completed

Map ID
Direction
Distance
Elevation

MAP FINDINGS

Site

Database(s)

EDR ID Number
EPA ID Number

THE BOULEVARDS AT SOUTH BAY (Continued)

S101480945

Completed Area Name: Upper Operable Unit
Completed Sub Area Name: Not reported
Completed Document Type: Monitoring Report
Completed Date: 03/19/2007
Comments: Completed

Completed Area Name: Upper Operable Unit
Completed Sub Area Name: Not reported
Completed Document Type: Quality Assurance Workplan
Completed Date: 02/10/2006
Comments: This document was approved verbally on 2/10/2006 because it was to be inserted into the Final Landfill Cover Soil Sampling Work Plan, which was approved on 3/15/2006. Letter approving that document has been uploaded as it also states that the DQOs were approved as well.

Completed Area Name: Upper Operable Unit
Completed Sub Area Name: Not reported
Completed Document Type: Technical Workplan
Completed Date: 03/15/2006
Comments: Approved

Completed Area Name: Upper Operable Unit
Completed Sub Area Name: Not reported
Completed Document Type: Remedial Design - Preliminary/Intermediate
Completed Date: 08/23/2006
Comments: Accepted

Completed Area Name: Upper Operable Unit
Completed Sub Area Name: Not reported
Completed Document Type: Technical Workplan
Completed Date: 03/15/2006
Comments: Accepted

Completed Area Name: Upper Operable Unit
Completed Sub Area Name: Not reported
Completed Document Type: Quality Assurance Workplan
Completed Date: 11/09/2007
Comments: Accepted

Completed Area Name: Upper Operable Unit
Completed Sub Area Name: Not reported
Completed Document Type: Pilot Study/Treatability Workplan
Completed Date: 06/23/2006
Comments: Accepted

Completed Area Name: Upper Operable Unit
Completed Sub Area Name: Not reported
Completed Document Type: Technical Workplan
Completed Date: 05/27/2008
Comments: Sent email approval on May 2, 2008

Completed Area Name: Upper Operable Unit
Completed Sub Area Name: Not reported
Completed Document Type: Monitoring Report
Completed Date: 06/02/2008
Comments: Report was acceptable.

Map ID
Direction
Distance
Elevation

MAP FINDINGS

Site

Database(s)

EDR ID Number
EPA ID Number

THE BOULEVARDS AT SOUTH BAY (Continued)

S101480945

Completed Area Name: Upper Operable Unit
Completed Sub Area Name: Not reported
Completed Document Type: Remedial Action Implementation Workplan
Completed Date: 04/09/2008
Comments: Completed.

Completed Area Name: Upper Operable Unit
Completed Sub Area Name: Not reported
Completed Document Type: Remedial Action Implementation Workplan
Completed Date: 04/17/2008
Comments: Completed.

Completed Area Name: Upper Operable Unit
Completed Sub Area Name: Not reported
Completed Document Type: Remedial Action Implementation Workplan
Completed Date: 02/11/2008
Comments: Completed.

Completed Area Name: Upper Operable Unit
Completed Sub Area Name: Not reported
Completed Document Type: Remedial Action Implementation Workplan
Completed Date: 02/29/2008
Comments: Completed.

Completed Area Name: Upper Operable Unit
Completed Sub Area Name: Not reported
Completed Document Type: Remedial Action Implementation Workplan
Completed Date: 02/15/2008
Comments: Completed.

Completed Area Name: Upper Operable Unit
Completed Sub Area Name: Not reported
Completed Document Type: Health & Safety Plan
Completed Date: 02/15/2008
Comments: Completed.

Completed Area Name: Upper Operable Unit
Completed Sub Area Name: Not reported
Completed Document Type: Newsletter
Completed Date: 04/24/2008
Comments: Completed.

Completed Area Name: Upper Operable Unit
Completed Sub Area Name: Not reported
Completed Document Type: Newsletter
Completed Date: 05/08/2008
Comments: Completed.

Completed Area Name: Upper Operable Unit
Completed Sub Area Name: Not reported
Completed Document Type: Fact Sheets
Completed Date: 01/30/2008
Comments: Approved.

Completed Area Name: Upper Operable Unit
Completed Sub Area Name: Not reported
Completed Document Type: Technical Workplan

Map ID
Direction
Distance
Elevation

MAP FINDINGS

Site

Database(s)

EDR ID Number
EPA ID Number

THE BOULEVARDS AT SOUTH BAY (Continued)

S101480945

Completed Date: 05/01/2008
Comments: Approved.

Completed Area Name: Upper Operable Unit
Completed Sub Area Name: Not reported
Completed Document Type: Remedial Action Plan w/ESD
Completed Date: 07/30/2009
Comments: Document ready for public review.

Completed Area Name: Upper Operable Unit
Completed Sub Area Name: Not reported
Completed Document Type: Monitoring Report
Completed Date: 01/10/2011
Comments: Approved

Completed Area Name: Upper Operable Unit
Completed Sub Area Name: Not reported
Completed Document Type: Monitoring Report
Completed Date: 02/14/2011
Comments: Approved

Completed Area Name: Upper Operable Unit
Completed Sub Area Name: Not reported
Completed Document Type: Monitoring Report
Completed Date: 03/10/2011
Comments: Approved

Completed Area Name: PROJECT WIDE
Completed Sub Area Name: Not reported
Completed Document Type: Design/Implementation Workplan
Completed Date: 10/21/2011
Comments: Approved

Completed Area Name: PROJECT WIDE
Completed Sub Area Name: Not reported
Completed Document Type: Design/Implementation Workplan
Completed Date: 10/21/2011
Comments: Approved

Completed Area Name: Upper Operable Unit
Completed Sub Area Name: Not reported
Completed Document Type: Monitoring Report
Completed Date: 04/18/2011
Comments: Approved

Completed Area Name: Upper Operable Unit
Completed Sub Area Name: Not reported
Completed Document Type: Monitoring Report
Completed Date: 04/14/2011
Comments: Not reported

Completed Area Name: Upper Operable Unit
Completed Sub Area Name: Not reported
Completed Document Type: Monitoring Report
Completed Date: 06/14/2011
Comments: Approved

Map ID
Direction
Distance
Elevation

MAP FINDINGS

Site

Database(s)

EDR ID Number
EPA ID Number

THE BOULEVARDS AT SOUTH BAY (Continued)

S101480945

Completed Area Name: Upper Operable Unit
Completed Sub Area Name: Not reported
Completed Document Type: Well Completion Report
Completed Date: 10/21/2011
Comments: Approved

Completed Area Name: Upper Operable Unit
Completed Sub Area Name: Not reported
Completed Document Type: Monitoring Report
Completed Date: 07/20/2011
Comments: Approved

Completed Area Name: Upper Operable Unit
Completed Sub Area Name: Not reported
Completed Document Type: Monitoring Report
Completed Date: 09/22/2011
Comments: Approved

Completed Area Name: Upper Operable Unit
Completed Sub Area Name: Not reported
Completed Document Type: Technical Report
Completed Date: 03/01/1981
Comments: Completed

Completed Area Name: PROJECT WIDE
Completed Sub Area Name: Not reported
Completed Document Type: Technical Report
Completed Date: 06/01/1982
Comments: Completed

Completed Area Name: PROJECT WIDE
Completed Sub Area Name: Not reported
Completed Document Type: Technical Report
Completed Date: 07/05/1978
Comments: Completed

Completed Area Name: Upper Operable Unit
Completed Sub Area Name: Not reported
Completed Document Type: Technical Report
Completed Date: 06/01/1983
Comments: Completed

Completed Area Name: Upper Operable Unit
Completed Sub Area Name: Not reported
Completed Document Type: Technical Report
Completed Date: 08/20/1984
Comments: Completed

Completed Area Name: Upper Operable Unit
Completed Sub Area Name: Not reported
Completed Document Type: Technical Report
Completed Date: 09/01/1984
Comments: Completed

Completed Area Name: Upper Operable Unit
Completed Sub Area Name: Not reported
Completed Document Type: Technical Report

Map ID
Direction
Distance
Elevation

MAP FINDINGS

Site

Database(s)

EDR ID Number
EPA ID Number

THE BOULEVARDS AT SOUTH BAY (Continued)

S101480945

Completed Date: 03/01/1985
Comments: Completed

Completed Area Name: Upper Operable Unit
Completed Sub Area Name: Not reported
Completed Document Type: Technical Report
Completed Date: 10/22/1986
Comments: Completed

Completed Area Name: PROJECT WIDE
Completed Sub Area Name: Not reported
Completed Document Type: Other Report
Completed Date: 09/10/1987
Comments: Completed

Completed Area Name: PROJECT WIDE
Completed Sub Area Name: Not reported
Completed Document Type: Health & Safety Plan
Completed Date: 06/01/1988
Comments: Completed

Completed Area Name: Upper Operable Unit
Completed Sub Area Name: Not reported
Completed Document Type: Remedial Investigation Workplan
Completed Date: 01/18/1990
Comments: Completed

Completed Area Name: PROJECT WIDE
Completed Sub Area Name: Not reported
Completed Document Type: Fact Sheets
Completed Date: 07/01/1990
Comments: Completed

Completed Area Name: Upper Operable Unit
Completed Sub Area Name: Not reported
Completed Document Type: Remedial Investigation Report
Completed Date: 01/17/1991
Comments: Completed

Completed Area Name: Upper Operable Unit
Completed Sub Area Name: Not reported
Completed Document Type: Technical Report
Completed Date: 01/25/1991
Comments: Completed

Completed Area Name: Upper Operable Unit
Completed Sub Area Name: Not reported
Completed Document Type: Technical Report
Completed Date: 04/02/1991
Comments: Completed

Completed Area Name: Upper Operable Unit
Completed Sub Area Name: Not reported
Completed Document Type: Technical Report
Completed Date: 05/21/1991
Comments: Completed

Map ID
Direction
Distance
Elevation

MAP FINDINGS

Site

Database(s)

EDR ID Number
EPA ID Number

THE BOULEVARDS AT SOUTH BAY (Continued)

S101480945

Completed Area Name: Upper Operable Unit
Completed Sub Area Name: Not reported
Completed Document Type: Monitoring Report
Completed Date: 05/29/1991
Comments: Completed

Completed Area Name: Upper Operable Unit
Completed Sub Area Name: Not reported
Completed Document Type: Remedial Investigation Workplan
Completed Date: 06/12/1991
Comments: Completed

Completed Area Name: PROJECT WIDE
Completed Sub Area Name: Not reported
Completed Document Type: Health & Safety Plan
Completed Date: 07/15/1991
Comments: Completed

Completed Area Name: Upper Operable Unit
Completed Sub Area Name: Not reported
Completed Document Type: Risk Assessment Report
Completed Date: 08/14/1991
Comments: Completed

Completed Area Name: Upper Operable Unit
Completed Sub Area Name: Not reported
Completed Document Type: Monitoring Report
Completed Date: 09/23/1991
Comments: Completed

Completed Area Name: Upper Operable Unit
Completed Sub Area Name: Not reported
Completed Document Type: Technical Report
Completed Date: 10/31/1991
Comments: Completed

Completed Area Name: Upper Operable Unit
Completed Sub Area Name: Not reported
Completed Document Type: Monitoring Report
Completed Date: 03/17/1992
Comments: Completed

Completed Area Name: Upper Operable Unit
Completed Sub Area Name: Not reported
Completed Document Type: Monitoring Report
Completed Date: 06/09/1992
Comments: Completed

Completed Area Name: Upper Operable Unit
Completed Sub Area Name: Not reported
Completed Document Type: Treatability Study Report
Completed Date: 06/19/1992
Comments: Completed

Completed Area Name: Upper Operable Unit
Completed Sub Area Name: Not reported
Completed Document Type: Remedial Investigation Report

Map ID
Direction
Distance
Elevation

MAP FINDINGS

Site

Database(s)

EDR ID Number
EPA ID Number

THE BOULEVARDS AT SOUTH BAY (Continued)

S101480945

Completed Date: 08/17/1992
Comments: Completed

Completed Area Name: Upper Operable Unit
Completed Sub Area Name: Not reported
Completed Document Type: Risk Assessment Report
Completed Date: 12/17/1992
Comments: Completed

Completed Area Name: Upper Operable Unit
Completed Sub Area Name: Not reported
Completed Document Type: Feasibility Study Report
Completed Date: 11/01/1993
Comments: Completed

Completed Area Name: Upper Operable Unit
Completed Sub Area Name: Not reported
Completed Document Type: Risk Assessment Report
Completed Date: 12/01/1993
Comments: Completed

Completed Area Name: PROJECT WIDE
Completed Sub Area Name: Not reported
Completed Document Type: *Correspondence - Received
Completed Date: 01/01/1994
Comments: Completed

Completed Area Name: Upper Operable Unit
Completed Sub Area Name: Not reported
Completed Document Type: Treatability Study Workplan
Completed Date: 09/26/1995
Comments: Completed

Completed Area Name: Upper Operable Unit
Completed Sub Area Name: Not reported
Completed Document Type: Feasibility Study Report
Completed Date: 08/08/1995
Comments: Completed

Completed Area Name: Upper Operable Unit
Completed Sub Area Name: Not reported
Completed Document Type: Risk Assessment Report
Completed Date: 08/01/1995
Comments: Completed

Completed Area Name: Upper Operable Unit
Completed Sub Area Name: Not reported
Completed Document Type: Treatability Study Workplan
Completed Date: 09/07/1995
Comments: Completed

Completed Area Name: PROJECT WIDE
Completed Sub Area Name: Not reported
Completed Document Type: Health & Safety Plan
Completed Date: 10/31/1995
Comments: Completed

Map ID
Direction
Distance
Elevation

MAP FINDINGS

Site

Database(s)

EDR ID Number
EPA ID Number

THE BOULEVARDS AT SOUTH BAY (Continued)

S101480945

Completed Area Name: Upper Operable Unit
Completed Sub Area Name: Not reported
Completed Document Type: Remedial Design - Preliminary/Intermediate
Completed Date: 05/02/1996
Comments: Completed

Completed Area Name: Upper Operable Unit
Completed Sub Area Name: Not reported
Completed Document Type: Treatability Study Report
Completed Date: 12/05/1995
Comments: Completed

Completed Area Name: Upper Operable Unit
Completed Sub Area Name: Not reported
Completed Document Type: Treatability Study Report
Completed Date: 12/08/1995
Comments: Completed

Completed Area Name: Upper Operable Unit
Completed Sub Area Name: Not reported
Completed Document Type: Remedial Design - Preliminary/Intermediate
Completed Date: 03/01/1996
Comments: Completed

Completed Area Name: Upper Operable Unit
Completed Sub Area Name: Not reported
Completed Document Type: Remedial Design - Preliminary/Intermediate
Completed Date: 05/02/1996
Comments: Completed

Completed Area Name: Upper Operable Unit
Completed Sub Area Name: Not reported
Completed Document Type: Quality Assurance Workplan
Completed Date: 05/16/1996
Comments: Completed

Completed Area Name: Upper Operable Unit
Completed Sub Area Name: Not reported
Completed Document Type: Remedial Design - Preliminary/Intermediate
Completed Date: 06/01/1996
Comments: Completed

Completed Area Name: Upper Operable Unit
Completed Sub Area Name: Not reported
Completed Document Type: Quality Assurance Workplan
Completed Date: 05/24/1997
Comments: Completed

Completed Area Name: Upper Operable Unit
Completed Sub Area Name: Not reported
Completed Document Type: Technical Report
Completed Date: 12/01/1997
Comments: Completed

Completed Area Name: Upper Operable Unit
Completed Sub Area Name: Not reported
Completed Document Type: Technical Report

Map ID
Direction
Distance
Elevation

MAP FINDINGS

Site

Database(s)

EDR ID Number
EPA ID Number

THE BOULEVARDS AT SOUTH BAY (Continued)

S101480945

Completed Date: 03/03/1998
Comments: Completed

Completed Area Name: Upper Operable Unit
Completed Sub Area Name: Not reported
Completed Document Type: Technical Report
Completed Date: 05/07/1998
Comments: Completed

Completed Area Name: Upper Operable Unit
Completed Sub Area Name: Not reported
Completed Document Type: Technical Report
Completed Date: 07/15/1998
Comments: Completed

Completed Area Name: Upper Operable Unit
Completed Sub Area Name: Not reported
Completed Document Type: Technical Report
Completed Date: 08/18/1998
Comments: Completed

Completed Area Name: PROJECT WIDE
Completed Sub Area Name: Not reported
Completed Document Type: Well Decommissioning Workplan
Completed Date: 09/15/1998
Comments: Completed

Completed Area Name: PROJECT WIDE
Completed Sub Area Name: Not reported
Completed Document Type: Well Decommissioning Workplan
Completed Date: 12/03/1998
Comments: Completed

Completed Area Name: Upper Operable Unit
Completed Sub Area Name: Not reported
Completed Document Type: Removal Action Workplan
Completed Date: 04/21/1999
Comments: Completed

Completed Area Name: Upper Operable Unit
Completed Sub Area Name: Not reported
Completed Document Type: Remedial Design - Preliminary/Intermediate
Completed Date: 06/29/1999
Comments: Completed

Completed Area Name: PROJECT WIDE
Completed Sub Area Name: Not reported
Completed Document Type: Remedial Design - Preliminary/Intermediate
Completed Date: 06/01/1999
Comments: Completed

Completed Area Name: Upper Operable Unit
Completed Sub Area Name: Not reported
Completed Document Type: Monitoring Report
Completed Date: 08/05/1999
Comments: Completed

Map ID
Direction
Distance
Elevation

MAP FINDINGS

Site

Database(s)

EDR ID Number
EPA ID Number

THE BOULEVARDS AT SOUTH BAY (Continued)

S101480945

Completed Area Name: Upper Operable Unit
Completed Sub Area Name: Not reported
Completed Document Type: Technical Workplan
Completed Date: 08/05/1999
Comments: Completed

Completed Area Name: Upper Operable Unit
Completed Sub Area Name: Not reported
Completed Document Type: Technical Report
Completed Date: 08/23/1999
Comments: Completed

Completed Area Name: Upper Operable Unit
Completed Sub Area Name: Not reported
Completed Document Type: Monitoring Report
Completed Date: 11/23/1999
Comments: Completed

Completed Area Name: Upper Operable Unit
Completed Sub Area Name: Not reported
Completed Document Type: Monitoring Report
Completed Date: 02/13/2013
Comments: Approved

Completed Area Name: Upper Operable Unit
Completed Sub Area Name: Not reported
Completed Document Type: Monitoring Report
Completed Date: 03/25/2013
Comments: Approved

Completed Area Name: Upper Operable Unit
Completed Sub Area Name: Not reported
Completed Document Type: Monitoring Report
Completed Date: 06/10/2013
Comments: Approved

Completed Area Name: Upper Operable Unit
Completed Sub Area Name: Not reported
Completed Document Type: Technical Report
Completed Date: 05/20/2013
Comments: Approved

Completed Area Name: Upper Operable Unit
Completed Sub Area Name: Not reported
Completed Document Type: Monitoring Report
Completed Date: 09/16/2013
Comments: Approved

Completed Area Name: Upper Operable Unit
Completed Sub Area Name: Not reported
Completed Document Type: Other Report
Completed Date: 08/08/2014
Comments: Discussed RDP with Carson Marketplace during meeting. No DTSC letter will be required.

Completed Area Name: Upper Operable Unit
Completed Sub Area Name: Not reported

Map ID
Direction
Distance
Elevation

MAP FINDINGS

Site

Database(s)

EDR ID Number
EPA ID Number

THE BOULEVARDS AT SOUTH BAY (Continued)

S101480945

Completed Document Type: Monitoring Report
Completed Date: 01/02/2014
Comments: Approved

Completed Area Name: Upper Operable Unit
Completed Sub Area Name: Not reported
Completed Document Type: Health & Safety Plan
Completed Date: 01/16/2014
Comments: Completed.

Completed Area Name: Upper Operable Unit
Completed Sub Area Name: Not reported
Completed Document Type: Monitoring Report
Completed Date: 04/09/2014
Comments: Completed

Completed Area Name: Upper Operable Unit
Completed Sub Area Name: Not reported
Completed Document Type: Monitoring Plan
Completed Date: 10/14/2014
Comments: Approved

Completed Area Name: Upper Operable Unit
Completed Sub Area Name: Not reported
Completed Document Type: Removal Action Design
Completed Date: 12/23/2008
Comments: Conditionally approved the 95% designs.

Completed Area Name: Upper Operable Unit
Completed Sub Area Name: Not reported
Completed Document Type: Monitoring Report
Completed Date: 07/17/2014
Comments: Approved

Completed Area Name: Upper Operable Unit
Completed Sub Area Name: Not reported
Completed Document Type: Operations and Maintenance Manual
Completed Date: 06/11/2015
Comments: Approved

Completed Area Name: Upper Operable Unit
Completed Sub Area Name: Not reported
Completed Document Type: Technical Workplan
Completed Date: 10/01/2014
Comments: Completed

Completed Area Name: Upper Operable Unit
Completed Sub Area Name: Not reported
Completed Document Type: Monitoring Report
Completed Date: 01/06/2015
Comments: Approved

Completed Area Name: Upper Operable Unit
Completed Sub Area Name: Not reported
Completed Document Type: Monitoring Report
Completed Date: 05/11/2015
Comments: Approved

Map ID
Direction
Distance
Elevation

MAP FINDINGS

Site

Database(s)

EDR ID Number
EPA ID Number

THE BOULEVARDS AT SOUTH BAY (Continued)

S101480945

Completed Area Name: Upper Operable Unit
Completed Sub Area Name: Not reported
Completed Document Type: Monitoring Report
Completed Date: 06/11/2015
Comments: Monitoring was not conducted due to land transfer and funding issues.

Completed Area Name: Upper Operable Unit
Completed Sub Area Name: Not reported
Completed Document Type: Monitoring Report
Completed Date: 07/07/2014
Comments: Completed

Completed Area Name: Upper Operable Unit
Completed Sub Area Name: Not reported
Completed Document Type: Monitoring Report
Completed Date: 07/14/2014
Comments: Completed

Completed Area Name: Upper Operable Unit
Completed Sub Area Name: Not reported
Completed Document Type: Monitoring Report
Completed Date: 07/21/2014
Comments: Completed

Completed Area Name: Upper Operable Unit
Completed Sub Area Name: Not reported
Completed Document Type: Monitoring Report
Completed Date: 07/28/2014
Comments: Completed

Completed Area Name: Upper Operable Unit
Completed Sub Area Name: Not reported
Completed Document Type: Monitoring Report
Completed Date: 08/04/2014
Comments: Completed

Completed Area Name: Upper Operable Unit
Completed Sub Area Name: Not reported
Completed Document Type: Monitoring Report
Completed Date: 08/11/2014
Comments: Completed

Completed Area Name: Upper Operable Unit
Completed Sub Area Name: Not reported
Completed Document Type: Monitoring Report
Completed Date: 08/18/2014
Comments: Completed

Completed Area Name: Upper Operable Unit
Completed Sub Area Name: Not reported
Completed Document Type: Monitoring Report
Completed Date: 08/26/2014
Comments: Completed

Completed Area Name: Upper Operable Unit
Completed Sub Area Name: Not reported
Completed Document Type: Monitoring Report

Map ID
Direction
Distance
Elevation

MAP FINDINGS

Site

Database(s)

EDR ID Number
EPA ID Number

THE BOULEVARDS AT SOUTH BAY (Continued)

S101480945

Completed Date: 09/01/2014
Comments: Completed

Completed Area Name: Upper Operable Unit
Completed Sub Area Name: Not reported
Completed Document Type: Monitoring Report
Completed Date: 09/08/2014
Comments: Completed

Completed Area Name: Upper Operable Unit
Completed Sub Area Name: Not reported
Completed Document Type: Monitoring Report
Completed Date: 09/15/2014
Comments: Completed

Completed Area Name: Upper Operable Unit
Completed Sub Area Name: Not reported
Completed Document Type: Monitoring Report
Completed Date: 09/22/2014
Comments: Completed

Completed Area Name: Upper Operable Unit
Completed Sub Area Name: Not reported
Completed Document Type: Monitoring Report
Completed Date: 09/29/2014
Comments: Completed

Completed Area Name: Upper Operable Unit
Completed Sub Area Name: Not reported
Completed Document Type: Monitoring Report
Completed Date: 10/06/2014
Comments: Completed

Completed Area Name: Upper Operable Unit
Completed Sub Area Name: Not reported
Completed Document Type: Monitoring Report
Completed Date: 10/13/2014
Comments: Completed

Completed Area Name: Upper Operable Unit
Completed Sub Area Name: Not reported
Completed Document Type: Monitoring Report
Completed Date: 10/20/2014
Comments: Completed

Completed Area Name: Upper Operable Unit
Completed Sub Area Name: Not reported
Completed Document Type: Monitoring Report
Completed Date: 10/27/2014
Comments: Completed

Completed Area Name: Upper Operable Unit
Completed Sub Area Name: Not reported
Completed Document Type: Monitoring Report
Completed Date: 11/04/2014
Comments: Completed.

Map ID
Direction
Distance
Elevation

MAP FINDINGS

Site

Database(s)

EDR ID Number
EPA ID Number

THE BOULEVARDS AT SOUTH BAY (Continued)

S101480945

Completed Area Name: Upper Operable Unit
Completed Sub Area Name: Not reported
Completed Document Type: Monitoring Report
Completed Date: 11/10/2014
Comments: Completed

Completed Area Name: Upper Operable Unit
Completed Sub Area Name: Not reported
Completed Document Type: Monitoring Report
Completed Date: 11/17/2014
Comments: Completed.

Completed Area Name: Upper Operable Unit
Completed Sub Area Name: Not reported
Completed Document Type: Monitoring Report
Completed Date: 11/24/2014
Comments: Completed

Completed Area Name: Upper Operable Unit
Completed Sub Area Name: Not reported
Completed Document Type: Monitoring Report
Completed Date: 12/04/2014
Comments: Completed

Completed Area Name: Upper Operable Unit
Completed Sub Area Name: Not reported
Completed Document Type: Monitoring Report
Completed Date: 12/09/2014
Comments: Completed

Completed Area Name: Upper Operable Unit
Completed Sub Area Name: Not reported
Completed Document Type: Monitoring Report
Completed Date: 12/16/2014
Comments: Completed. No Letter necessary.

Completed Area Name: Upper Operable Unit
Completed Sub Area Name: Not reported
Completed Document Type: Monitoring Report
Completed Date: 12/23/2014
Comments: Completed

Completed Area Name: Upper Operable Unit
Completed Sub Area Name: Not reported
Completed Document Type: Monitoring Report
Completed Date: 01/06/2015
Comments: Completed

Completed Area Name: Upper Operable Unit
Completed Sub Area Name: Not reported
Completed Document Type: Monitoring Report
Completed Date: 01/06/2015
Comments: Completed

Completed Area Name: Upper Operable Unit
Completed Sub Area Name: Not reported
Completed Document Type: Monitoring Report

Map ID
Direction
Distance
Elevation

MAP FINDINGS

Site

Database(s)

EDR ID Number
EPA ID Number

THE BOULEVARDS AT SOUTH BAY (Continued)

S101480945

Completed Date: 01/13/2015
Comments: Completed

Completed Area Name: Upper Operable Unit
Completed Sub Area Name: Not reported
Completed Document Type: Monitoring Report
Completed Date: 01/21/2015
Comments: Completed

Completed Area Name: Upper Operable Unit
Completed Sub Area Name: Not reported
Completed Document Type: Monitoring Report
Completed Date: 01/28/2015
Comments: Completed

Completed Area Name: Upper Operable Unit
Completed Sub Area Name: Not reported
Completed Document Type: Monitoring Report
Completed Date: 02/03/2015
Comments: Completed

Completed Area Name: Upper Operable Unit
Completed Sub Area Name: Not reported
Completed Document Type: Monitoring Report
Completed Date: 02/10/2015
Comments: Completed

Completed Area Name: Upper Operable Unit
Completed Sub Area Name: Not reported
Completed Document Type: Monitoring Report
Completed Date: 02/18/2015
Comments: Completed

Completed Area Name: Upper Operable Unit
Completed Sub Area Name: Not reported
Completed Document Type: Monitoring Report
Completed Date: 02/24/2015
Comments: Completed

Completed Area Name: Upper Operable Unit
Completed Sub Area Name: Not reported
Completed Document Type: Monitoring Report
Completed Date: 03/06/2015
Comments: Completed

Completed Area Name: Upper Operable Unit
Completed Sub Area Name: Not reported
Completed Document Type: Monitoring Report
Completed Date: 03/12/2015
Comments: Complete

Completed Area Name: Upper Operable Unit
Completed Sub Area Name: Not reported
Completed Document Type: Monitoring Report
Completed Date: 03/19/2015
Comments: completed

Map ID
Direction
Distance
Elevation

MAP FINDINGS

Site

Database(s)

EDR ID Number
EPA ID Number

THE BOULEVARDS AT SOUTH BAY (Continued)

S101480945

Completed Area Name: Upper Operable Unit
Completed Sub Area Name: Not reported
Completed Document Type: Monitoring Report
Completed Date: 03/24/2015
Comments: Completed

Completed Area Name: Upper Operable Unit
Completed Sub Area Name: Not reported
Completed Document Type: Monitoring Report
Completed Date: 04/03/2015
Comments: Completed

Completed Area Name: Upper Operable Unit
Completed Sub Area Name: Not reported
Completed Document Type: Monitoring Report
Completed Date: 04/08/2015
Comments: Completed

Completed Area Name: Upper Operable Unit
Completed Sub Area Name: Not reported
Completed Document Type: Monitoring Report
Completed Date: 04/15/2015
Comments: Completed

Completed Area Name: Upper Operable Unit
Completed Sub Area Name: Not reported
Completed Document Type: Monitoring Report
Completed Date: 04/22/2015
Comments: Completed

Completed Area Name: Upper Operable Unit
Completed Sub Area Name: Not reported
Completed Document Type: Monitoring Report
Completed Date: 04/30/2015
Comments: Completed

Completed Area Name: Upper Operable Unit
Completed Sub Area Name: Not reported
Completed Document Type: Monitoring Report
Completed Date: 05/06/2015
Comments: Completed

Completed Area Name: Upper Operable Unit
Completed Sub Area Name: Not reported
Completed Document Type: Monitoring Report
Completed Date: 05/15/2015
Comments: Completed

Completed Area Name: Upper Operable Unit
Completed Sub Area Name: Not reported
Completed Document Type: Monitoring Report
Completed Date: 05/21/2015
Comments: Completed

Completed Area Name: Upper Operable Unit
Completed Sub Area Name: Not reported
Completed Document Type: Monitoring Report

Map ID
Direction
Distance
Elevation

MAP FINDINGS

Site

Database(s)

EDR ID Number
EPA ID Number

THE BOULEVARDS AT SOUTH BAY (Continued)

S101480945

Completed Date: 05/27/2015
Comments: Completed

Completed Area Name: Upper Operable Unit
Completed Sub Area Name: Not reported
Completed Document Type: Monitoring Report
Completed Date: 06/05/2015
Comments: Completed

Completed Area Name: Upper Operable Unit
Completed Sub Area Name: Not reported
Completed Document Type: Monitoring Report
Completed Date: 06/12/2015
Comments: Completed

Completed Area Name: Upper Operable Unit
Completed Sub Area Name: Not reported
Completed Document Type: Monitoring Report
Completed Date: 06/19/2015
Comments: Completed

Completed Area Name: Upper Operable Unit
Completed Sub Area Name: Not reported
Completed Document Type: Monitoring Report
Completed Date: 06/26/2015
Comments: Completed

Completed Area Name: Upper Operable Unit
Completed Sub Area Name: Not reported
Completed Document Type: Monitoring Report
Completed Date: 07/03/2015
Comments: Completed

Completed Area Name: Upper Operable Unit
Completed Sub Area Name: Not reported
Completed Document Type: Monitoring Report
Completed Date: 07/10/2015
Comments: Completed

Completed Area Name: Upper Operable Unit
Completed Sub Area Name: Not reported
Completed Document Type: Monitoring Report
Completed Date: 07/17/2015
Comments: Completed

Completed Area Name: Upper Operable Unit
Completed Sub Area Name: Not reported
Completed Document Type: Monitoring Report
Completed Date: 07/24/2015
Comments: Completed

Completed Area Name: Upper Operable Unit
Completed Sub Area Name: Not reported
Completed Document Type: Monitoring Report
Completed Date: 07/31/2015
Comments: Completed

Map ID
Direction
Distance
Elevation

MAP FINDINGS

Site

Database(s)

EDR ID Number
EPA ID Number

THE BOULEVARDS AT SOUTH BAY (Continued)

S101480945

Completed Area Name: Upper Operable Unit
Completed Sub Area Name: Not reported
Completed Document Type: Monitoring Report
Completed Date: 08/07/2015
Comments: Completed

Completed Area Name: Upper Operable Unit
Completed Sub Area Name: Not reported
Completed Document Type: Monitoring Report
Completed Date: 08/14/2015
Comments: Completed

Completed Area Name: Upper Operable Unit
Completed Sub Area Name: Not reported
Completed Document Type: Monitoring Report
Completed Date: 08/21/2015
Comments: Completed

Completed Area Name: Upper Operable Unit
Completed Sub Area Name: Not reported
Completed Document Type: Monitoring Report
Completed Date: 08/28/2015
Comments: Completed

Completed Area Name: Upper Operable Unit
Completed Sub Area Name: Not reported
Completed Document Type: Monitoring Report
Completed Date: 09/04/2015
Comments: Completed

Completed Area Name: Upper Operable Unit
Completed Sub Area Name: Not reported
Completed Document Type: Monitoring Report
Completed Date: 09/11/2015
Comments: Completed

Completed Area Name: Upper Operable Unit
Completed Sub Area Name: Not reported
Completed Document Type: Monitoring Report
Completed Date: 09/18/2015
Comments: Completed

Completed Area Name: Upper Operable Unit
Completed Sub Area Name: Not reported
Completed Document Type: Monitoring Report
Completed Date: 09/25/2015
Comments: Completed

Completed Area Name: Upper Operable Unit
Completed Sub Area Name: Not reported
Completed Document Type: Monitoring Report
Completed Date: 10/02/2015
Comments: Completed

Completed Area Name: Upper Operable Unit
Completed Sub Area Name: Not reported
Completed Document Type: Monitoring Report

Map ID
Direction
Distance
Elevation

MAP FINDINGS

Site

Database(s)

EDR ID Number
EPA ID Number

THE BOULEVARDS AT SOUTH BAY (Continued)

S101480945

Completed Date: 10/09/2015
Comments: Completed

Completed Area Name: Upper Operable Unit
Completed Sub Area Name: Not reported
Completed Document Type: Monitoring Report
Completed Date: 10/16/2015
Comments: Complete

Completed Area Name: Upper Operable Unit
Completed Sub Area Name: Not reported
Completed Document Type: Monitoring Report
Completed Date: 10/23/2015
Comments: Completed

Completed Area Name: Upper Operable Unit
Completed Sub Area Name: Not reported
Completed Document Type: Monitoring Report
Completed Date: 10/30/2015
Comments: Completed

Completed Area Name: Upper Operable Unit
Completed Sub Area Name: Not reported
Completed Document Type: Monitoring Report
Completed Date: 11/06/2015
Comments: Completed

Completed Area Name: Upper Operable Unit
Completed Sub Area Name: Not reported
Completed Document Type: Monitoring Report
Completed Date: 11/13/2015
Comments: Complete

Completed Area Name: Upper Operable Unit
Completed Sub Area Name: Not reported
Completed Document Type: Monitoring Report
Completed Date: 11/20/2015
Comments: completed

Completed Area Name: Upper Operable Unit
Completed Sub Area Name: Not reported
Completed Document Type: Monitoring Report
Completed Date: 11/30/2015
Comments: Completed

Completed Area Name: Upper Operable Unit
Completed Sub Area Name: Not reported
Completed Document Type: Monitoring Report
Completed Date: 12/04/2015
Comments: completed

Completed Area Name: Upper Operable Unit
Completed Sub Area Name: Not reported
Completed Document Type: Monitoring Report
Completed Date: 12/11/2015
Comments: completed

Map ID
Direction
Distance
Elevation

MAP FINDINGS

Site

Database(s)

EDR ID Number
EPA ID Number

THE BOULEVARDS AT SOUTH BAY (Continued)

S101480945

Completed Area Name: Upper Operable Unit
Completed Sub Area Name: Not reported
Completed Document Type: Monitoring Report
Completed Date: 12/18/2015
Comments: completed

Completed Area Name: Upper Operable Unit
Completed Sub Area Name: Not reported
Completed Document Type: Monitoring Report
Completed Date: 12/28/2015
Comments: completed

Completed Area Name: Upper Operable Unit
Completed Sub Area Name: Not reported
Completed Document Type: Monitoring Report
Completed Date: 01/05/2016
Comments: complete

Completed Area Name: Upper Operable Unit
Completed Sub Area Name: Not reported
Completed Document Type: Monitoring Report
Completed Date: 01/08/2016
Comments: completed

Completed Area Name: Upper Operable Unit
Completed Sub Area Name: Not reported
Completed Document Type: Monitoring Report
Completed Date: 01/15/2016
Comments: completed

Completed Area Name: Upper Operable Unit
Completed Sub Area Name: Not reported
Completed Document Type: Monitoring Report
Completed Date: 01/22/2016
Comments: completed

Completed Area Name: Upper Operable Unit
Completed Sub Area Name: Not reported
Completed Document Type: Monitoring Report
Completed Date: 01/29/2016
Comments: completed

Completed Area Name: Upper Operable Unit
Completed Sub Area Name: Not reported
Completed Document Type: Monitoring Report
Completed Date: 02/05/2016
Comments: completed

Completed Area Name: Upper Operable Unit
Completed Sub Area Name: Not reported
Completed Document Type: Monitoring Report
Completed Date: 02/12/2016
Comments: Completed

Completed Area Name: Upper Operable Unit
Completed Sub Area Name: Not reported
Completed Document Type: Monitoring Report

Map ID
Direction
Distance
Elevation

MAP FINDINGS

Site

Database(s)

EDR ID Number
EPA ID Number

THE BOULEVARDS AT SOUTH BAY (Continued)

S101480945

Completed Date: 02/19/2016
Comments: Completed

Completed Area Name: Upper Operable Unit
Completed Sub Area Name: Not reported
Completed Document Type: Monitoring Report
Completed Date: 03/04/2016
Comments: Completed

Completed Area Name: Upper Operable Unit
Completed Sub Area Name: Not reported
Completed Document Type: Monitoring Report
Completed Date: 03/11/2016
Comments: Completed

Completed Area Name: Upper Operable Unit
Completed Sub Area Name: Not reported
Completed Document Type: Monitoring Report
Completed Date: 03/18/2016
Comments: Completed

Completed Area Name: Upper Operable Unit
Completed Sub Area Name: Not reported
Completed Document Type: Monitoring Report
Completed Date: 03/25/2016
Comments: Complete

Completed Area Name: Upper Operable Unit
Completed Sub Area Name: Not reported
Completed Document Type: Monitoring Report
Completed Date: 04/04/2016
Comments: Completed

Completed Area Name: Upper Operable Unit
Completed Sub Area Name: Not reported
Completed Document Type: Monitoring Report
Completed Date: 04/08/2016
Comments: Completed

Completed Area Name: Upper Operable Unit
Completed Sub Area Name: Not reported
Completed Document Type: Monitoring Report
Completed Date: 04/15/2016
Comments: Completed

Completed Area Name: Upper Operable Unit
Completed Sub Area Name: Not reported
Completed Document Type: Monitoring Report
Completed Date: 04/22/2016
Comments: Completed

Completed Area Name: Upper Operable Unit
Completed Sub Area Name: Not reported
Completed Document Type: Monitoring Report
Completed Date: 04/29/2016
Comments: Completed

Map ID
Direction
Distance
Elevation

MAP FINDINGS

Site

Database(s)

EDR ID Number
EPA ID Number

THE BOULEVARDS AT SOUTH BAY (Continued)

S101480945

Completed Area Name: Upper Operable Unit
Completed Sub Area Name: Not reported
Completed Document Type: Monitoring Report
Completed Date: 05/06/2016
Comments: Complete

Completed Area Name: Upper Operable Unit
Completed Sub Area Name: Not reported
Completed Document Type: Monitoring Report
Completed Date: 05/13/2016
Comments: Completed

Completed Area Name: Upper Operable Unit
Completed Sub Area Name: Not reported
Completed Document Type: Monitoring Report
Completed Date: 05/20/2016
Comments: complete

Completed Area Name: Upper Operable Unit
Completed Sub Area Name: Not reported
Completed Document Type: Monitoring Report
Completed Date: 05/27/2016
Comments: complete

Completed Area Name: Upper Operable Unit
Completed Sub Area Name: Not reported
Completed Document Type: Monitoring Report
Completed Date: 06/03/2016
Comments: complete

Completed Area Name: Upper Operable Unit
Completed Sub Area Name: Not reported
Completed Document Type: Monitoring Report
Completed Date: 06/10/2016
Comments: Completed

Completed Area Name: Upper Operable Unit
Completed Sub Area Name: Not reported
Completed Document Type: Monitoring Report
Completed Date: 06/17/2016
Comments: Completed

Completed Area Name: Upper Operable Unit
Completed Sub Area Name: Not reported
Completed Document Type: Monitoring Report
Completed Date: 06/24/2016
Comments: Completed

Completed Area Name: Upper Operable Unit
Completed Sub Area Name: Not reported
Completed Document Type: Monitoring Report
Completed Date: 07/01/2016
Comments: Completed

Completed Area Name: Upper Operable Unit
Completed Sub Area Name: Not reported
Completed Document Type: Monitoring Report

Map ID
Direction
Distance
Elevation

MAP FINDINGS

Site

Database(s)

EDR ID Number
EPA ID Number

THE BOULEVARDS AT SOUTH BAY (Continued)

S101480945

Completed Date: 07/08/2016
Comments: Completed

Completed Area Name: Upper Operable Unit
Completed Sub Area Name: Not reported
Completed Document Type: Monitoring Report
Completed Date: 07/15/2016
Comments: Completed

Completed Area Name: Upper Operable Unit
Completed Sub Area Name: Not reported
Completed Document Type: Monitoring Report
Completed Date: 07/20/2016
Comments: Completed

Completed Area Name: Upper Operable Unit
Completed Sub Area Name: Not reported
Completed Document Type: Monitoring Report
Completed Date: 07/29/2016
Comments: Completed

Completed Area Name: Upper Operable Unit
Completed Sub Area Name: Not reported
Completed Document Type: Monitoring Report
Completed Date: 08/05/2016
Comments: Complete

Completed Area Name: Upper Operable Unit
Completed Sub Area Name: Not reported
Completed Document Type: Monitoring Report
Completed Date: 08/12/2016
Comments: Complete

Completed Area Name: Upper Operable Unit
Completed Sub Area Name: Not reported
Completed Document Type: Monitoring Report
Completed Date: 08/19/2016
Comments: Complete

Completed Area Name: Upper Operable Unit
Completed Sub Area Name: Not reported
Completed Document Type: Monitoring Report
Completed Date: 08/26/2016
Comments: Complete

Completed Area Name: Upper Operable Unit
Completed Sub Area Name: Not reported
Completed Document Type: Monitoring Report
Completed Date: 09/02/2016
Comments: Completed

Completed Area Name: Upper Operable Unit
Completed Sub Area Name: Not reported
Completed Document Type: Monitoring Report
Completed Date: 09/09/2016
Comments: Completed

Map ID
Direction
Distance
Elevation

MAP FINDINGS

Site

Database(s)

EDR ID Number
EPA ID Number

THE BOULEVARDS AT SOUTH BAY (Continued)

S101480945

Completed Area Name: Upper Operable Unit
Completed Sub Area Name: Not reported
Completed Document Type: Monitoring Report
Completed Date: 09/16/2016
Comments: Completed

Completed Area Name: Upper Operable Unit
Completed Sub Area Name: Not reported
Completed Document Type: Monitoring Report
Completed Date: 09/21/2016
Comments: Complete

Completed Area Name: Upper Operable Unit
Completed Sub Area Name: Not reported
Completed Document Type: Monitoring Report
Completed Date: 04/30/2014
Comments: Completed

Completed Area Name: Upper Operable Unit
Completed Sub Area Name: Not reported
Completed Document Type: Monitoring Report
Completed Date: 05/30/2014
Comments: Completed

Completed Area Name: Upper Operable Unit
Completed Sub Area Name: Not reported
Completed Document Type: Monitoring Report
Completed Date: 06/30/2014
Comments: Completed

Completed Area Name: Upper Operable Unit
Completed Sub Area Name: Not reported
Completed Document Type: Monitoring Report
Completed Date: 07/31/2014
Comments: Completed

Completed Area Name: Upper Operable Unit
Completed Sub Area Name: Not reported
Completed Document Type: Monitoring Report
Completed Date: 08/28/2014
Comments: Completed

Completed Area Name: Upper Operable Unit
Completed Sub Area Name: Not reported
Completed Document Type: Monitoring Report
Completed Date: 10/01/2014
Comments: Completed

Completed Area Name: Upper Operable Unit
Completed Sub Area Name: Not reported
Completed Document Type: Monitoring Report
Completed Date: 10/31/2014
Comments: Completed

Completed Area Name: Upper Operable Unit
Completed Sub Area Name: Not reported
Completed Document Type: Monitoring Report

Map ID
Direction
Distance
Elevation

MAP FINDINGS

Site

Database(s)

EDR ID Number
EPA ID Number

THE BOULEVARDS AT SOUTH BAY (Continued)

S101480945

Completed Date: 12/04/2014
Comments: Completed

Completed Area Name: Upper Operable Unit
Completed Sub Area Name: Not reported
Completed Document Type: Monitoring Report
Completed Date: 01/07/2015
Comments: Completed

Completed Area Name: Upper Operable Unit
Completed Sub Area Name: Not reported
Completed Document Type: Monitoring Report
Completed Date: 02/03/2015
Comments: Completed

Completed Area Name: Upper Operable Unit
Completed Sub Area Name: Not reported
Completed Document Type: Monitoring Report
Completed Date: 03/06/2015
Comments: Completed

Completed Area Name: Upper Operable Unit
Completed Sub Area Name: Not reported
Completed Document Type: Monitoring Report
Completed Date: 04/14/2015
Comments: Completed

Completed Area Name: Upper Operable Unit
Completed Sub Area Name: Not reported
Completed Document Type: Monitoring Report
Completed Date: 05/01/2015
Comments: Completed

Completed Area Name: Upper Operable Unit
Completed Sub Area Name: Not reported
Completed Document Type: Monitoring Report
Completed Date: 06/03/2015
Comments: Completed

Completed Area Name: Upper Operable Unit
Completed Sub Area Name: Not reported
Completed Document Type: Monitoring Report
Completed Date: 07/03/2015
Comments: Completed

Completed Area Name: Upper Operable Unit
Completed Sub Area Name: Not reported
Completed Document Type: Monitoring Report
Completed Date: 08/03/2015
Comments: Completed

Completed Area Name: Upper Operable Unit
Completed Sub Area Name: Not reported
Completed Document Type: Monitoring Report
Completed Date: 08/31/2015
Comments: Completed

Map ID
Direction
Distance
Elevation

MAP FINDINGS

Site

Database(s)

EDR ID Number
EPA ID Number

THE BOULEVARDS AT SOUTH BAY (Continued)

S101480945

Completed Area Name: Upper Operable Unit
Completed Sub Area Name: Not reported
Completed Document Type: Monitoring Report
Completed Date: 10/05/2015
Comments: Completed

Completed Area Name: Upper Operable Unit
Completed Sub Area Name: Not reported
Completed Document Type: Monitoring Report
Completed Date: 11/04/2015
Comments: Completed

Completed Area Name: Upper Operable Unit
Completed Sub Area Name: Not reported
Completed Document Type: Monitoring Report
Completed Date: 02/03/2016
Comments: completed

Completed Area Name: Upper Operable Unit
Completed Sub Area Name: Not reported
Completed Document Type: Monitoring Report
Completed Date: 01/04/2016
Comments: Completed

Completed Area Name: Upper Operable Unit
Completed Sub Area Name: Not reported
Completed Document Type: Monitoring Report
Completed Date: 02/11/2016
Comments: Completed

Completed Area Name: Upper Operable Unit
Completed Sub Area Name: Not reported
Completed Document Type: Monitoring Report
Completed Date: 03/03/2016
Comments: Completed

Completed Area Name: Upper Operable Unit
Completed Sub Area Name: Not reported
Completed Document Type: Monitoring Report
Completed Date: 04/08/2016
Comments: Completed

Completed Area Name: Upper Operable Unit
Completed Sub Area Name: Not reported
Completed Document Type: Monitoring Report
Completed Date: 05/05/2016
Comments: complete

Completed Area Name: Upper Operable Unit
Completed Sub Area Name: Not reported
Completed Document Type: Monitoring Report
Completed Date: 06/02/2016
Comments: Completed

Completed Area Name: Upper Operable Unit
Completed Sub Area Name: Not reported
Completed Document Type: Monitoring Report

Map ID
Direction
Distance
Elevation

MAP FINDINGS

Site

Database(s)

EDR ID Number
EPA ID Number

THE BOULEVARDS AT SOUTH BAY (Continued)

S101480945

Completed Date: 07/05/2016
Comments: Completed

Completed Area Name: Upper Operable Unit
Completed Sub Area Name: Not reported
Completed Document Type: Monitoring Report
Completed Date: 08/03/2016
Comments: Complete

Completed Area Name: Upper Operable Unit
Completed Sub Area Name: Not reported
Completed Document Type: Monitoring Report
Completed Date: 09/07/2016
Comments: Completed

Completed Area Name: Upper Operable Unit
Completed Sub Area Name: Not reported
Completed Document Type: Monitoring Report
Completed Date: 10/12/2016
Comments: Completed

Completed Area Name: Upper Operable Unit
Completed Sub Area Name: Not reported
Completed Document Type: Monitoring Report
Completed Date: 01/18/2017
Comments: Completed

Completed Area Name: Upper Operable Unit
Completed Sub Area Name: Not reported
Completed Document Type: Monitoring Report
Completed Date: 02/14/2017
Comments: Completed

Completed Area Name: Upper Operable Unit
Completed Sub Area Name: Not reported
Completed Document Type: Monitoring Report
Completed Date: 02/14/2017
Comments: Completed

Completed Area Name: Upper Operable Unit
Completed Sub Area Name: Not reported
Completed Document Type: Monitoring Report
Completed Date: 03/22/2017
Comments: Completed

Completed Area Name: Upper Operable Unit
Completed Sub Area Name: Cell 3
Completed Document Type: Monitoring Report
Completed Date: 10/10/2014
Comments: Completed

Completed Area Name: Upper Operable Unit
Completed Sub Area Name: Not reported
Completed Document Type: Quality Assurance Workplan
Completed Date: 12/13/2014
Comments: Complete

Map ID
Direction
Distance
Elevation

MAP FINDINGS

Site

Database(s)

EDR ID Number
EPA ID Number

THE BOULEVARDS AT SOUTH BAY (Continued)

S101480945

Completed Area Name: Upper Operable Unit
Completed Sub Area Name: Not reported
Completed Document Type: Technical Workplan
Completed Date: 09/25/2014
Comments: Completed

Completed Area Name: Upper Operable Unit
Completed Sub Area Name: Not reported
Completed Document Type: Technical Report
Completed Date: 10/13/2014
Comments: Completed and accepted.

Completed Area Name: Upper Operable Unit
Completed Sub Area Name: Not reported
Completed Document Type: Remedial Action Completion Report
Completed Date: 04/16/2015
Comments: Approved

Completed Area Name: Upper Operable Unit
Completed Sub Area Name: Not reported
Completed Document Type: Risk Assessment Workplan
Completed Date: 02/10/2015
Comments: Approved.

Completed Area Name: PROJECT WIDE
Completed Sub Area Name: Not reported
Completed Document Type: Removal Action Completion Report
Completed Date: 07/29/2009
Comments: Approved

Completed Area Name: PROJECT WIDE
Completed Sub Area Name: Not reported
Completed Document Type: Removal Action Completion Report
Completed Date: 08/24/2009
Comments: Approved

Completed Area Name: PROJECT WIDE
Completed Sub Area Name: Not reported
Completed Document Type: Other Report
Completed Date: 10/28/2015
Comments: Completed

Completed Area Name: PROJECT WIDE
Completed Sub Area Name: Not reported
Completed Document Type: Removal Action Completion Report
Completed Date: 11/09/2015
Comments: Approved

Completed Area Name: PROJECT WIDE
Completed Sub Area Name: Not reported
Completed Document Type: Removal Action Completion Report
Completed Date: 11/09/2015
Comments: Approved

Completed Area Name: PROJECT WIDE
Completed Sub Area Name: Not reported
Completed Document Type: Remedial Action Completion Report

Map ID
Direction
Distance
Elevation

MAP FINDINGS

Site

Database(s)

EDR ID Number
EPA ID Number

THE BOULEVARDS AT SOUTH BAY (Continued)

S101480945

Completed Date: 11/09/2015
Comments: Approved

Completed Area Name: PROJECT WIDE
Completed Sub Area Name: Not reported
Completed Document Type: Remedial Action Completion Report
Completed Date: 12/29/2015
Comments: Approved

Completed Area Name: Upper Operable Unit
Completed Sub Area Name: Not reported
Completed Document Type: Removal Action Completion Report
Completed Date: 06/27/2016
Comments: Approved

Completed Area Name: PROJECT WIDE
Completed Sub Area Name: Not reported
Completed Document Type: Risk Assessment Report
Completed Date: 07/29/2015
Comments: Approved

Completed Area Name: PROJECT WIDE
Completed Sub Area Name: Not reported
Completed Document Type: Technical Workplan
Completed Date: 11/13/2013
Comments: Approved

Completed Area Name: PROJECT WIDE
Completed Sub Area Name: Not reported
Completed Document Type: Technical Report
Completed Date: 06/08/2015
Comments: Approved

Completed Area Name: Upper Operable Unit
Completed Sub Area Name: Not reported
Completed Document Type: Remedial Design - Preliminary/Intermediate
Completed Date: 07/13/2015
Comments: Approved

Completed Area Name: Upper Operable Unit
Completed Sub Area Name: Not reported
Completed Document Type: Monitoring Report
Completed Date: 11/16/2015
Comments: Approved

Completed Area Name: Upper Operable Unit
Completed Sub Area Name: Not reported
Completed Document Type: Monitoring Report
Completed Date: 10/20/2015
Comments: Approved

Completed Area Name: Upper Operable Unit
Completed Sub Area Name: Not reported
Completed Document Type: Monitoring Report
Completed Date: 02/22/2016
Comments: Approved

Map ID
Direction
Distance
Elevation

MAP FINDINGS

Site

Database(s)

EDR ID Number
EPA ID Number

THE BOULEVARDS AT SOUTH BAY (Continued)

S101480945

Completed Area Name: Upper Operable Unit
Completed Sub Area Name: Not reported
Completed Document Type: Monitoring Report
Completed Date: 05/31/2016
Comments: Approved.

Completed Area Name: Upper Operable Unit
Completed Sub Area Name: Not reported
Completed Document Type: Monitoring Report
Completed Date: 02/14/2017
Comments: Approved.

Completed Area Name: Upper Operable Unit
Completed Sub Area Name: Not reported
Completed Document Type: Remedial Design - Preliminary/Intermediate
Completed Date: 08/16/2015
Comments: Approved

Completed Area Name: Upper Operable Unit
Completed Sub Area Name: Not reported
Completed Document Type: Remedial Design - Preliminary/Intermediate
Completed Date: 11/16/2015
Comments: Conditionally approved

Completed Area Name: Upper Operable Unit
Completed Sub Area Name: Not reported
Completed Document Type: Remedial Action Implementation Workplan
Completed Date: 11/16/2015
Comments: Approved

Completed Area Name: Upper Operable Unit
Completed Sub Area Name: Not reported
Completed Document Type: Remedial Design - Preliminary/Intermediate
Completed Date: 11/16/2015
Comments: Approved

Completed Area Name: PROJECT WIDE
Completed Sub Area Name: Not reported
Completed Document Type: Remedial Action Completion Report
Completed Date: 08/03/2016
Comments: Approved

Completed Area Name: Upper Operable Unit
Completed Sub Area Name: Not reported
Completed Document Type: Technical Workplan
Completed Date: 03/08/2016
Comments: Completed

Completed Area Name: Upper Operable Unit
Completed Sub Area Name: Cell 2
Completed Document Type: Technical Workplan
Completed Date: 04/05/2016
Comments: Conditionally approved.

Completed Area Name: Upper Operable Unit
Completed Sub Area Name: Not reported
Completed Document Type: Monitoring Report

Map ID
Direction
Distance
Elevation

MAP FINDINGS

Site

Database(s)

EDR ID Number
EPA ID Number

THE BOULEVARDS AT SOUTH BAY (Continued)

S101480945

Completed Date: 08/03/2016
Comments: Approved.

Completed Area Name: Upper Operable Unit
Completed Sub Area Name: Not reported
Completed Document Type: Monitoring Report
Completed Date: 08/21/2017
Comments: Completed

Completed Area Name: Upper Operable Unit
Completed Sub Area Name: Not reported
Completed Document Type: Monitoring Report
Completed Date: 09/15/2017
Comments: Completed

Completed Area Name: Upper Operable Unit
Completed Sub Area Name: Not reported
Completed Document Type: Monitoring Report
Completed Date: 09/15/2017
Comments: Completed

Completed Area Name: Upper Operable Unit
Completed Sub Area Name: Not reported
Completed Document Type: Monitoring Report
Completed Date: 10/03/2018
Comments: Completed.

Completed Area Name: Upper Operable Unit
Completed Sub Area Name: Not reported
Completed Document Type: Monitoring Report
Completed Date: 09/15/2017
Comments: Completed

Completed Area Name: Upper Operable Unit
Completed Sub Area Name: Not reported
Completed Document Type: Monitoring Report
Completed Date: 10/09/2017
Comments: Completed

Completed Area Name: Upper Operable Unit
Completed Sub Area Name: Not reported
Completed Document Type: Monitoring Report
Completed Date: 10/25/2017
Comments: Completed

Completed Area Name: Upper Operable Unit
Completed Sub Area Name: Not reported
Completed Document Type: Amendment - Order/Agreement
Completed Date: 09/28/2006
Comments: Compliance Framework Agreement between DTSC and Carson Marketplace, LLC

Completed Area Name: PROJECT WIDE
Completed Sub Area Name: Not reported
Completed Document Type: CEQA - Initial Study/ Environmental Impact Report
Completed Date: 02/08/2006
Comments: Completed

Map ID
Direction
Distance
Elevation

MAP FINDINGS

Site

Database(s)

EDR ID Number
EPA ID Number

THE BOULEVARDS AT SOUTH BAY (Continued)

S101480945

Completed Area Name: Upper Operable Unit
Completed Sub Area Name: Not reported
Completed Document Type: Correspondence
Completed Date: 06/18/2014
Comments: Completed

Completed Area Name: Upper Operable Unit
Completed Sub Area Name: Not reported
Completed Document Type: Monitoring Report
Completed Date: 04/26/2018
Comments: Completed

Completed Area Name: Upper Operable Unit
Completed Sub Area Name: Not reported
Completed Document Type: Monitoring Report
Completed Date: 04/18/2018
Comments: Completed

Completed Area Name: Upper Operable Unit
Completed Sub Area Name: Not reported
Completed Document Type: Monitoring Report
Completed Date: 05/18/2018
Comments: Completed

Completed Area Name: Upper Operable Unit
Completed Sub Area Name: Not reported
Completed Document Type: Monitoring Report
Completed Date: 06/07/2018
Comments: Completed

Completed Area Name: Upper Operable Unit
Completed Sub Area Name: Not reported
Completed Document Type: Monitoring Report
Completed Date: 06/17/2018
Comments: Completed

Completed Area Name: Upper Operable Unit
Completed Sub Area Name: Not reported
Completed Document Type: Monitoring Report
Completed Date: 07/27/2018
Comments: Completed

Completed Area Name: Upper Operable Unit
Completed Sub Area Name: Not reported
Completed Document Type: Monitoring Report
Completed Date: 06/13/2018
Comments: Completed

Completed Area Name: Upper Operable Unit
Completed Sub Area Name: Not reported
Completed Document Type: Correspondence
Completed Date: 07/28/2014
Comments: Completed

Completed Area Name: Upper Operable Unit
Completed Sub Area Name: Cell 3
Completed Document Type: Correspondence

Map ID
Direction
Distance
Elevation

MAP FINDINGS

Site

Database(s)

EDR ID Number
EPA ID Number

THE BOULEVARDS AT SOUTH BAY (Continued)

S101480945

Completed Date: 08/06/2014
Comments: Completed and sent.

Completed Area Name: Upper Operable Unit
Completed Sub Area Name: Not reported
Completed Document Type: Monitoring Report
Completed Date: 04/27/2017
Comments: Approved

Completed Area Name: Upper Operable Unit
Completed Sub Area Name: Not reported
Completed Document Type: Monitoring Report
Completed Date: 02/27/2017
Comments: Aompleted

Completed Area Name: Upper Operable Unit
Completed Sub Area Name: Not reported
Completed Document Type: Monitoring Report
Completed Date: 03/20/2017
Comments: Completed

Completed Area Name: Upper Operable Unit
Completed Sub Area Name: Not reported
Completed Document Type: Monitoring Report
Completed Date: 08/09/2017
Comments: Completed

Completed Area Name: Upper Operable Unit
Completed Sub Area Name: Not reported
Completed Document Type: Remedial Design - Preliminary/Intermediate
Completed Date: 05/13/2018
Comments: Approved

Completed Area Name: Upper Operable Unit
Completed Sub Area Name: Not reported
Completed Document Type: Technical Report
Completed Date: 10/24/2016
Comments: Conditionally approved.

Completed Area Name: PROJECT WIDE
Completed Sub Area Name: Not reported
Completed Document Type: Technical Report
Completed Date: 09/30/2016
Comments: Approved

Completed Area Name: PROJECT WIDE
Completed Sub Area Name: Not reported
Completed Document Type: Technical Report
Completed Date: 03/24/2016
Comments: Approved for import

Completed Area Name: PROJECT WIDE
Completed Sub Area Name: Not reported
Completed Document Type: Monitoring Report
Completed Date: 03/20/2017
Comments: Completed

Map ID
Direction
Distance
Elevation

MAP FINDINGS

Site

Database(s)

EDR ID Number
EPA ID Number

THE BOULEVARDS AT SOUTH BAY (Continued)

S101480945

Completed Area Name: Upper Operable Unit
Completed Sub Area Name: Not reported
Completed Document Type: Monitoring Report
Completed Date: 08/02/2017
Comments: Approved

Completed Area Name: Upper Operable Unit
Completed Sub Area Name: Not reported
Completed Document Type: Monitoring Report
Completed Date: 08/14/2017
Comments: Approved

Completed Area Name: Upper Operable Unit
Completed Sub Area Name: Not reported
Completed Document Type: Monitoring Report
Completed Date: 08/14/2017
Comments: Approved

Completed Area Name: Lower Operable Unit
Completed Sub Area Name: Not reported
Completed Document Type: Unilateral Order (I/SE, RAO, CAO, EPA AO)
Completed Date: 04/12/1999
Comments: Letter Agreement to investigate the lower Operable Unit at the site.

Completed Area Name: PROJECT WIDE
Completed Sub Area Name: Not reported
Completed Document Type: CEQA - Initial Study/ Neg. Declaration
Completed Date: 10/25/1995
Comments: DTSC completed its review of the RAP for the Cal Compact Landfill Upper Operable Unit, and has determined that the plan meets statutory requirements. CEQA documents were filed and approved accordingly.

Completed Area Name: Upper Operable Unit
Completed Sub Area Name: Not reported
Completed Document Type: Unilateral Order (I/SE, RAO, CAO, EPA AO)
Completed Date: 05/25/1995
Comments: DTSC issues a Remedial Action Order and Consent Order to BKK Corporation for the Cal Compact site. The Order applies to the Upper Operable Unit.

Completed Area Name: PROJECT WIDE
Completed Sub Area Name: Not reported
Completed Document Type: Unilateral Order (I/SE, RAO, CAO, EPA AO)
Completed Date: 03/30/1988
Comments: Remedial Action Order issued to the Defense Group to investigate the Lower Operable Unit

Completed Area Name: PROJECT WIDE
Completed Sub Area Name: Not reported
Completed Document Type: * Discovery
Completed Date: 04/01/1979
Comments: Facility Identified: On Eckhardt List as Cal & Monsanto. Site used by Tennco Chemical.

Completed Area Name: PROJECT WIDE
Completed Sub Area Name: Not reported
Completed Document Type: Amendment - Order/Agreement

Map ID
Direction
Distance
Elevation

MAP FINDINGS

Site

Database(s)

EDR ID Number
EPA ID Number

THE BOULEVARDS AT SOUTH BAY (Continued)

S101480945

Completed Date: 05/18/2015
Comments: Completed

Completed Area Name: Upper Operable Unit
Completed Sub Area Name: Not reported
Completed Document Type: Correspondence
Completed Date: 03/23/2015
Comments: Completed

Completed Area Name: Upper Operable Unit
Completed Sub Area Name: Not reported
Completed Document Type: Annual Oversight Cost Estimate
Completed Date: 11/16/2015
Comments: Not reported

Completed Area Name: Upper Operable Unit
Completed Sub Area Name: Not reported
Completed Document Type: * Cost Recovery Settlements/Decrees
Completed Date: 03/07/2001
Comments: Consent decree with 3M Company. Consent decree with site owners - "supplemental decree".

Completed Area Name: Upper Operable Unit
Completed Sub Area Name: Not reported
Completed Document Type: Correspondence
Completed Date: 08/07/2015
Comments: Completed and sent.

Completed Area Name: Upper Operable Unit
Completed Sub Area Name: Not reported
Completed Document Type: Site Inspections/Visit (Non LUR)
Completed Date: 08/20/2015
Comments: Completed

Completed Area Name: PROJECT WIDE
Completed Sub Area Name: Not reported
Completed Document Type: Annual Oversight Cost Estimate
Completed Date: 10/31/2016
Comments: Not reported

Completed Area Name: PROJECT WIDE
Completed Sub Area Name: Not reported
Completed Document Type: Site Inspections/Visit (Non LUR)
Completed Date: 02/22/2017
Comments: Completed

Completed Area Name: PROJECT WIDE
Completed Sub Area Name: Not reported
Completed Document Type: Site Inspections/Visit (Non LUR)
Completed Date: 06/22/2017
Comments: Completed

Completed Area Name: PROJECT WIDE
Completed Sub Area Name: Not reported
Completed Document Type: Site Inspections/Visit (Non LUR)
Completed Date: 12/20/2017
Comments: Meeting complete

Map ID
Direction
Distance
Elevation

MAP FINDINGS

Site

Database(s)

EDR ID Number
EPA ID Number

THE BOULEVARDS AT SOUTH BAY (Continued)

S101480945

Completed Area Name: PROJECT WIDE
Completed Sub Area Name: Not reported
Completed Document Type: Site Inspections/Visit (Non LUR)
Completed Date: 04/25/2018
Comments: Completed

Completed Area Name: PROJECT WIDE
Completed Sub Area Name: Not reported
Completed Document Type: Site Inspections/Visit (Non LUR)
Completed Date: 06/28/2018
Comments: Completed

Completed Area Name: Upper Operable Unit
Completed Sub Area Name: Cell 2
Completed Document Type: Correspondence
Completed Date: 07/19/2016
Comments: Completed and sent.

Completed Area Name: PROJECT WIDE
Completed Sub Area Name: Not reported
Completed Document Type: Annual Oversight Cost Estimate
Completed Date: 11/16/2015
Comments: Completed

Completed Area Name: PROJECT WIDE
Completed Sub Area Name: Not reported
Completed Document Type: Annual Oversight Cost Estimate
Completed Date: 10/31/2016
Comments: Not reported

Completed Area Name: PROJECT WIDE
Completed Sub Area Name: Not reported
Completed Document Type: Site Inspections/Visit (Non LUR)
Completed Date: 07/30/2015
Comments: Completed

Completed Area Name: PROJECT WIDE
Completed Sub Area Name: Not reported
Completed Document Type: Site Inspections/Visit (Non LUR)
Completed Date: 07/16/2015
Comments: Completed

Completed Area Name: Upper Operable Unit
Completed Sub Area Name: Not reported
Completed Document Type: Monitoring Report
Completed Date: 08/06/2018
Comments: Approved

Completed Area Name: Upper Operable Unit
Completed Sub Area Name: Not reported
Completed Document Type: Monitoring Plan
Completed Date: 08/10/2017
Comments: Conditionally approved

Completed Area Name: Lower Operable Unit
Completed Sub Area Name: Not reported
Completed Document Type: * Cost Recovery Settlements/Decrees

Map ID
Direction
Distance
Elevation

MAP FINDINGS

Site

Database(s)

EDR ID Number
EPA ID Number

THE BOULEVARDS AT SOUTH BAY (Continued)

S101480945

Completed Date: 04/11/2001
Comments: As part of a lawsuit settlement between the Defense Group and 3M Company and DTSC, DTSC would be paid past costs, future oversight costs, and remediation costs.

Completed Area Name: PROJECT WIDE
Completed Sub Area Name: Not reported
Completed Document Type: Prospective Purchaser Agreement
Completed Date: 08/14/1995
Comments: The Department of Toxic Substances Control enters into this Consent Decree with the Commercial Realty Projects, Inc. (CRP) to provide for certain environmental response actions at, and to resolve certain liability claims with respect to, the Cal Compact landfill site located in the city of Carson.

Completed Area Name: Lower Operable Unit
Completed Sub Area Name: Not reported
Completed Document Type: Remedial Investigation Workplan
Completed Date: 12/03/1999
Comments: Completed

Completed Area Name: Upper Operable Unit
Completed Sub Area Name: Not reported
Completed Document Type: Soils Management Plan
Completed Date: 02/21/2000
Comments: Completed

Completed Area Name: Upper Operable Unit
Completed Sub Area Name: Not reported
Completed Document Type: Well Decommissioning Workplan
Completed Date: 05/30/2000
Comments: Completed

Completed Area Name: Upper Operable Unit
Completed Sub Area Name: Not reported
Completed Document Type: Well Installation Workplan
Completed Date: 06/07/2000
Comments: Completed

Completed Area Name: Upper Operable Unit
Completed Sub Area Name: Not reported
Completed Document Type: Monitoring Report
Completed Date: 04/09/2001
Comments: Completed

Completed Area Name: Upper Operable Unit
Completed Sub Area Name: Not reported
Completed Document Type: Monitoring Report
Completed Date: 05/03/2001
Comments: Completed

Completed Area Name: Upper Operable Unit
Completed Sub Area Name: Not reported
Completed Document Type: Monitoring Report
Completed Date: 07/09/2001
Comments: Completed

Map ID
Direction
Distance
Elevation

MAP FINDINGS

Site

Database(s)

EDR ID Number
EPA ID Number

THE BOULEVARDS AT SOUTH BAY (Continued)

S101480945

Completed Area Name: Upper Operable Unit
Completed Sub Area Name: Not reported
Completed Document Type: Monitoring Report
Completed Date: 09/14/2001
Comments: Completed

Completed Area Name: Upper Operable Unit
Completed Sub Area Name: Not reported
Completed Document Type: Monitoring Report
Completed Date: 10/24/2001
Comments: Completed

Completed Area Name: Upper Operable Unit
Completed Sub Area Name: Not reported
Completed Document Type: Monitoring Report
Completed Date: 03/05/2002
Comments: Completed

Completed Area Name: Upper Operable Unit
Completed Sub Area Name: Not reported
Completed Document Type: Monitoring Report
Completed Date: 08/07/2002
Comments: Completed

Completed Area Name: Upper Operable Unit
Completed Sub Area Name: Not reported
Completed Document Type: Pilot Study/Treatability Workplan
Completed Date: 10/08/2002
Comments: Completed

Completed Area Name: Upper Operable Unit
Completed Sub Area Name: Not reported
Completed Document Type: Monitoring Report
Completed Date: 11/21/2002
Comments: Completed

Completed Area Name: Upper Operable Unit
Completed Sub Area Name: Not reported
Completed Document Type: Monitoring Report
Completed Date: 12/12/2002
Comments: Completed

Completed Area Name: Upper Operable Unit
Completed Sub Area Name: Not reported
Completed Document Type: Technical Workplan
Completed Date: 02/05/2003
Comments: Completed

Completed Area Name: Upper Operable Unit
Completed Sub Area Name: Not reported
Completed Document Type: Remedial Design - Preliminary/Intermediate
Completed Date: 04/08/2003
Comments: Completed

Completed Area Name: Upper Operable Unit
Completed Sub Area Name: Not reported
Completed Document Type: Monitoring Report

Map ID
Direction
Distance
Elevation

MAP FINDINGS

Site

Database(s)

EDR ID Number
EPA ID Number

THE BOULEVARDS AT SOUTH BAY (Continued)

S101480945

Completed Date: 05/13/2003
Comments: Completed

Completed Area Name: Upper Operable Unit
Completed Sub Area Name: Not reported
Completed Document Type: Monitoring Report
Completed Date: 10/30/2003
Comments: Completed

Completed Area Name: Upper Operable Unit
Completed Sub Area Name: Not reported
Completed Document Type: Pilot/Treatability Study Report
Completed Date: 02/22/2004
Comments: Completed

Completed Area Name: Upper Operable Unit
Completed Sub Area Name: Not reported
Completed Document Type: Monitoring Report
Completed Date: 01/29/2004
Comments: Completed

Completed Area Name: Upper Operable Unit
Completed Sub Area Name: Not reported
Completed Document Type: *Correspondence - Received
Completed Date: 02/20/2004
Comments: Approved

Completed Area Name: Upper Operable Unit
Completed Sub Area Name: Not reported
Completed Document Type: Remedial Design - Preliminary/Intermediate
Completed Date: 12/27/2004
Comments: Completed

Completed Area Name: Upper Operable Unit
Completed Sub Area Name: Not reported
Completed Document Type: *Correspondence - Received
Completed Date: 12/27/2004
Comments: Completed

Completed Area Name: Upper Operable Unit
Completed Sub Area Name: Not reported
Completed Document Type: Monitoring Report
Completed Date: 02/09/2005
Comments: Approved

Completed Area Name: Upper Operable Unit
Completed Sub Area Name: Not reported
Completed Document Type: Monitoring Report
Completed Date: 02/09/2005
Comments: Approved

Completed Area Name: Upper Operable Unit
Completed Sub Area Name: Not reported
Completed Document Type: Monitoring Report
Completed Date: 02/09/2005
Comments: Approved

Map ID
Direction
Distance
Elevation

MAP FINDINGS

Site

Database(s)

EDR ID Number
EPA ID Number

THE BOULEVARDS AT SOUTH BAY (Continued)

S101480945

Completed Area Name: Lower Operable Unit
Completed Sub Area Name: Not reported
Completed Document Type: Monitoring Report
Completed Date: 02/09/2005
Comments: Approved

Completed Area Name: Upper Operable Unit
Completed Sub Area Name: Not reported
Completed Document Type: *Correspondence - Received
Completed Date: 03/18/2005
Comments: Approved

Completed Area Name: Lower Operable Unit
Completed Sub Area Name: Not reported
Completed Document Type: Monitoring Report
Completed Date: 01/31/2005
Comments: Approved

Completed Area Name: Upper Operable Unit
Completed Sub Area Name: Not reported
Completed Document Type: Well Completion Report
Completed Date: 07/14/2005
Comments: Approved

Completed Area Name: Lower Operable Unit
Completed Sub Area Name: Not reported
Completed Document Type: Monitoring Report
Completed Date: 08/10/2005
Comments: Approved

Completed Area Name: Upper Operable Unit
Completed Sub Area Name: Not reported
Completed Document Type: Monitoring Report
Completed Date: 08/15/2005
Comments: Approved

Completed Area Name: PROJECT WIDE
Completed Sub Area Name: Not reported
Completed Document Type: *Correspondence - Received
Completed Date: 08/29/2005
Comments: Received

Completed Area Name: Upper Operable Unit
Completed Sub Area Name: Not reported
Completed Document Type: Monitoring Report
Completed Date: 07/31/2006
Comments: Approved

Completed Area Name: Upper Operable Unit
Completed Sub Area Name: Not reported
Completed Document Type: Monitoring Report
Completed Date: 07/31/2006
Comments: Approved

Completed Area Name: Upper Operable Unit
Completed Sub Area Name: Not reported
Completed Document Type: Monitoring Report

Map ID
Direction
Distance
Elevation

MAP FINDINGS

Site

Database(s)

EDR ID Number
EPA ID Number

THE BOULEVARDS AT SOUTH BAY (Continued)

S101480945

Completed Date: 07/31/2006
Comments: Approved

Completed Area Name: Upper Operable Unit
Completed Sub Area Name: Not reported
Completed Document Type: Monitoring Report
Completed Date: 04/11/2006
Comments: Approved

Completed Area Name: Upper Operable Unit
Completed Sub Area Name: Not reported
Completed Document Type: Monitoring Report
Completed Date: 08/15/2006
Comments: Approved

Completed Area Name: Upper Operable Unit
Completed Sub Area Name: Not reported
Completed Document Type: Monitoring Report
Completed Date: 11/29/2006
Comments: Approved

Completed Area Name: PROJECT WIDE
Completed Sub Area Name: Not reported
Completed Document Type: Other Report
Completed Date: 02/08/2006
Comments: Received

Completed Area Name: PROJECT WIDE
Completed Sub Area Name: Not reported
Completed Document Type: Risk Assessment Workplan
Completed Date: 08/15/2006
Comments: Approved

Completed Area Name: Lower Operable Unit
Completed Sub Area Name: Not reported
Completed Document Type: Monitoring Report
Completed Date: 03/20/2006
Comments: Approved

Completed Area Name: Lower Operable Unit
Completed Sub Area Name: Not reported
Completed Document Type: Monitoring Report
Completed Date: 11/27/2006
Comments: Approved

Completed Area Name: Lower Operable Unit
Completed Sub Area Name: Not reported
Completed Document Type: Monitoring Report
Completed Date: 12/20/2006
Comments: Approved

Completed Area Name: PROJECT WIDE
Completed Sub Area Name: Not reported
Completed Document Type: Work Notice
Completed Date: 01/01/2006
Comments: Approved

Map ID
Direction
Distance
Elevation

MAP FINDINGS

Site

Database(s)

EDR ID Number
EPA ID Number

THE BOULEVARDS AT SOUTH BAY (Continued)

S101480945

Completed Area Name: Upper Operable Unit
Completed Sub Area Name: Not reported
Completed Document Type: Work Notice
Completed Date: 02/13/2007
Comments: Approved

Completed Area Name: Upper Operable Unit
Completed Sub Area Name: Not reported
Completed Document Type: Risk Assessment Report
Completed Date: 03/05/2007
Comments: Completed

Completed Area Name: Upper Operable Unit
Completed Sub Area Name: Not reported
Completed Document Type: Health & Safety Plan
Completed Date: 02/09/2007
Comments: Completed

Completed Area Name: Upper Operable Unit
Completed Sub Area Name: Not reported
Completed Document Type: Monitoring Report
Completed Date: 03/07/2007
Comments: Approved

Completed Area Name: Upper Operable Unit
Completed Sub Area Name: Not reported
Completed Document Type: Other Report
Completed Date: 03/27/2007
Comments: Completed

Completed Area Name: Upper Operable Unit
Completed Sub Area Name: Not reported
Completed Document Type: Technical Workplan
Completed Date: 05/24/2007
Comments: Approved

Completed Area Name: PROJECT WIDE
Completed Sub Area Name: Not reported
Completed Document Type: Well Decommissioning Workplan
Completed Date: 05/24/2007
Comments: Approved

Completed Area Name: PROJECT WIDE
Completed Sub Area Name: Not reported
Completed Document Type: *Correspondence - Received
Completed Date: 03/14/2007
Comments: Approved

Completed Area Name: PROJECT WIDE
Completed Sub Area Name: Not reported
Completed Document Type: *Correspondence - Received
Completed Date: 06/28/2007
Comments: Approved

Completed Area Name: PROJECT WIDE
Completed Sub Area Name: Not reported
Completed Document Type: Health & Safety Plan

Map ID
Direction
Distance
Elevation

MAP FINDINGS

Site

Database(s)

EDR ID Number
EPA ID Number

THE BOULEVARDS AT SOUTH BAY (Continued)

S101480945

Completed Date: 07/27/2007
Comments: Completed

Completed Area Name: Upper Operable Unit
Completed Sub Area Name: Not reported
Completed Document Type: Technical Workplan
Completed Date: 08/01/2007
Comments: Approved

Completed Area Name: Upper Operable Unit
Completed Sub Area Name: Not reported
Completed Document Type: Monitoring Report
Completed Date: 04/17/2007
Comments: Approved

Completed Area Name: Upper Operable Unit
Completed Sub Area Name: Not reported
Completed Document Type: Monitoring Report
Completed Date: 07/19/2007
Comments: Approved

Completed Area Name: PROJECT WIDE
Completed Sub Area Name: Not reported
Completed Document Type: Technical Report
Completed Date: 10/31/2007
Comments: Approved

Completed Area Name: PROJECT WIDE
Completed Sub Area Name: Not reported
Completed Document Type: Monitoring Report
Completed Date: 01/09/2012
Comments: Completed

Completed Area Name: Upper Operable Unit
Completed Sub Area Name: Not reported
Completed Document Type: Monitoring Report
Completed Date: 03/01/2012
Comments: Approved

Completed Area Name: PROJECT WIDE
Completed Sub Area Name: Not reported
Completed Document Type: Monitoring Report
Completed Date: 03/01/2012
Comments: Approved

Completed Area Name: Upper Operable Unit
Completed Sub Area Name: Not reported
Completed Document Type: Technical Workplan
Completed Date: 10/01/2008
Comments: Completed

Completed Area Name: PROJECT WIDE
Completed Sub Area Name: Not reported
Completed Document Type: Soils Management Plan
Completed Date: 08/04/2008
Comments: Completed

Map ID
Direction
Distance
Elevation

MAP FINDINGS

Site

Database(s)

EDR ID Number
EPA ID Number

THE BOULEVARDS AT SOUTH BAY (Continued)

S101480945

Completed Area Name: PROJECT WIDE
Completed Sub Area Name: Not reported
Completed Document Type: Technical Workplan
Completed Date: 05/01/2009
Comments: Completed

Completed Area Name: Upper Operable Unit
Completed Sub Area Name: Not reported
Completed Document Type: Monitoring Report
Completed Date: 08/15/2012
Comments: approved

Completed Area Name: Upper Operable Unit
Completed Sub Area Name: Not reported
Completed Document Type: Monitoring Report
Completed Date: 08/15/2012
Comments: approved

Completed Area Name: Upper Operable Unit
Completed Sub Area Name: Not reported
Completed Document Type: Monitoring Report
Completed Date: 09/25/2012
Comments: Approved

Completed Area Name: Upper Operable Unit
Completed Sub Area Name: Not reported
Completed Document Type: Monitoring Report
Completed Date: 05/06/2013
Comments: Approved.

Completed Area Name: Upper Operable Unit
Completed Sub Area Name: Not reported
Completed Document Type: Financial Assurance Documentation
Completed Date: 10/24/2013
Comments: This document is no longer valid as the project has changed and so has the FA.

Future Area Name: Upper Operable Unit
Future Sub Area Name: Cell 5
Future Document Type: Design/Implementation Workplan
Future Due Date: 2023

Future Area Name: Upper Operable Unit
Future Sub Area Name: Cell 2
Future Document Type: Design/Implementation Workplan
Future Due Date: 2020

Future Area Name: Upper Operable Unit
Future Sub Area Name: Cell 5
Future Document Type: Design/Implementation Workplan
Future Due Date: 2023

Future Area Name: Upper Operable Unit
Future Sub Area Name: Cell 1
Future Document Type: Design/Implementation Workplan
Future Due Date: 2024

Future Area Name: Upper Operable Unit
Future Sub Area Name: Cell 1
Future Document Type: Design/Implementation Workplan
Future Due Date: 2024

Map ID
Direction
Distance
Elevation

MAP FINDINGS

Site

Database(s)

EDR ID Number
EPA ID Number

THE BOULEVARDS AT SOUTH BAY (Continued)

S101480945

Future Area Name:	Upper Operable Unit
Future Sub Area Name:	Cell 2
Future Document Type:	Remedial Action Completion Report
Future Due Date:	2021
Future Area Name:	Upper Operable Unit
Future Sub Area Name:	Cell 3
Future Document Type:	Remedial Action Completion Report
Future Due Date:	2023
Future Area Name:	Upper Operable Unit
Future Sub Area Name:	Cell 5
Future Document Type:	Remedial Action Completion Report
Future Due Date:	2024
Future Area Name:	Upper Operable Unit
Future Sub Area Name:	Cell 4
Future Document Type:	Remedial Action Completion Report
Future Due Date:	2022
Future Area Name:	Upper Operable Unit
Future Sub Area Name:	Cell 2
Future Document Type:	Design/Implementation Workplan
Future Due Date:	2020
Future Area Name:	Upper Operable Unit
Future Sub Area Name:	Cell 4
Future Document Type:	Design/Implementation Workplan
Future Due Date:	2021
Future Area Name:	Upper Operable Unit
Future Sub Area Name:	Cell 1
Future Document Type:	Remedial Action Completion Report
Future Due Date:	2025
Future Area Name:	Upper Operable Unit
Future Sub Area Name:	Cell 3
Future Document Type:	Design/Implementation Workplan
Future Due Date:	2022
Future Area Name:	Upper Operable Unit
Future Sub Area Name:	Cell 4
Future Document Type:	Design/Implementation Workplan
Future Due Date:	2021
Future Area Name:	PROJECT WIDE
Future Sub Area Name:	Not reported
Future Document Type:	Operations and Maintenance Report
Future Due Date:	2019
Schedule Area Name:	PROJECT WIDE
Schedule Sub Area Name:	Not reported
Schedule Document Type:	Operations and Maintenance Report
Schedule Due Date:	06/14/2019
Schedule Revised Date:	Not reported
Schedule Area Name:	Upper Operable Unit
Schedule Sub Area Name:	Cell 2
Schedule Document Type:	Removal Action Completion Report
Schedule Due Date:	01/27/2019
Schedule Revised Date:	Not reported
Schedule Area Name:	PROJECT WIDE
Schedule Sub Area Name:	Not reported
Schedule Document Type:	Operations and Maintenance Report
Schedule Due Date:	03/13/2019
Schedule Revised Date:	Not reported

Map ID
Direction
Distance
Elevation

MAP FINDINGS

Site

Database(s)

EDR ID Number
EPA ID Number

THE BOULEVARDS AT SOUTH BAY (Continued)

S101480945

ENVIROSTOR:

Facility ID: 19490019
Status: Active
Status Date: 04/18/1996
Site Code: 401716
Site Type: State Response
Site Type Detailed: State Response or NPL
Acres: 157
NPL: NO
Regulatory Agencies: SMBRP
Lead Agency: SMBRP
Program Manager: Daniel Zogaib
Supervisor: Emad Yemut
Division Branch: Southern California Schools & Brownfields Outreach
Assembly: 64
Senate: 35
Special Program: Designation of Single Agency
Restricted Use: NO
Site Mgmt Req: NONE SPECIFIED
Funding: Responsible Party
Latitude: 33.84260
Longitude: -118.2723
APN: NONE SPECIFIED
Past Use: LANDFILL - DOMESTIC, LANDFILL - DOMESTIC
Potential COC: Methane Polychlorinated biphenyls (PCBs Tetrachloroethylene (PCE TPH-gas 1,1,1-Trichloroethane (TCA Trichloroethylene (TCE Vinyl chloride Polychlorinated biphenyls (PCBs, see IRIS Xylenes
Confirmed COC: No Contaminants found Polychlorinated biphenyls (PCBs, see IRIS Polychlorinated biphenyls (PCBs Tetrachloroethylene (PCE TPH-gas 1,1,1-Trichloroethane (TCA Trichloroethylene (TCE Vinyl chloride Methane Xylenes
Potential Description: OTH, OTH, SOIL
Alias Name: Avalon at South Bay
Alias Type: Alternate Name
Alias Name: Carson Marketplace
Alias Type: Alternate Name
Alias Name: CAD980735955
Alias Type: EPA Identification Number
Alias Name: 110014015243
Alias Type: EPA (FRS #)
Alias Name: 110033617281
Alias Type: EPA (FRS #)
Alias Name: SL204411577
Alias Type: GeoTracker Global ID
Alias Name: P41008
Alias Type: PCode
Alias Name: 400721
Alias Type: Project Code (Site Code)
Alias Name: 401325
Alias Type: Project Code (Site Code)
Alias Name: 401580
Alias Type: Project Code (Site Code)
Alias Name: 401716
Alias Type: Project Code (Site Code)
Alias Name: 19490019
Alias Type: Envirostor ID Number
Alias Name: <http://www.cra-cclf.com>

Map ID
Direction
Distance
Elevation

MAP FINDINGS

Site

Database(s)

EDR ID Number
EPA ID Number

THE BOULEVARDS AT SOUTH BAY (Continued)

S101480945

Alias Type: External Website Link / URL

Completed Info:

Completed Area Name: Upper Operable Unit
Completed Sub Area Name: Not reported
Completed Document Type: Correspondence
Completed Date: 03/09/2016
Comments: Completed

Completed Area Name: PROJECT WIDE
Completed Sub Area Name: Not reported
Completed Document Type: Site Inspections/Visit (Non LUR)
Completed Date: 08/27/2015
Comments: Complete

Completed Area Name: PROJECT WIDE
Completed Sub Area Name: Not reported
Completed Document Type: Site Inspections/Visit (Non LUR)
Completed Date: 09/24/2015
Comments: Complete

Completed Area Name: PROJECT WIDE
Completed Sub Area Name: Not reported
Completed Document Type: Site Inspections/Visit (Non LUR)
Completed Date: 10/22/2015
Comments: Completed

Completed Area Name: PROJECT WIDE
Completed Sub Area Name: Not reported
Completed Document Type: Site Inspections/Visit (Non LUR)
Completed Date: 04/14/2016
Comments: Completed

Completed Area Name: PROJECT WIDE
Completed Sub Area Name: Not reported
Completed Document Type: Annual Oversight Cost Estimate
Completed Date: 10/04/2017
Comments: Not reported

Completed Area Name: Upper Operable Unit
Completed Sub Area Name: Not reported
Completed Document Type: CEQA - Initial Study/ Environmental Impact Report
Completed Date: 01/24/2018
Comments: Completed

Completed Area Name: PROJECT WIDE
Completed Sub Area Name: Not reported
Completed Document Type: Monitoring Report
Completed Date: 11/06/2018
Comments: Completed

Completed Area Name: PROJECT WIDE
Completed Sub Area Name: Not reported
Completed Document Type: Monitoring Report
Completed Date: 12/11/2018
Comments: Completed

Completed Area Name: PROJECT WIDE

Map ID
Direction
Distance
Elevation

MAP FINDINGS

Site

Database(s)

EDR ID Number
EPA ID Number

THE BOULEVARDS AT SOUTH BAY (Continued)

S101480945

Completed Sub Area Name: Not reported
Completed Document Type: Monitoring Report
Completed Date: 01/03/2019
Comments: completed

Completed Area Name: PROJECT WIDE
Completed Sub Area Name: Not reported
Completed Document Type: Monitoring Report
Completed Date: 01/24/2019
Comments: Not reported

Completed Area Name: PROJECT WIDE
Completed Sub Area Name: Not reported
Completed Document Type: Technical Workplan
Completed Date: 01/25/2019
Comments: Not reported

Completed Area Name: PROJECT WIDE
Completed Sub Area Name: Not reported
Completed Document Type: Technical Workplan
Completed Date: 10/31/2018
Comments: Approved

Completed Area Name: Upper Operable Unit
Completed Sub Area Name: Cell 2
Completed Document Type: Technical Workplan
Completed Date: 11/06/2018
Comments: Approved

Completed Area Name: Upper Operable Unit
Completed Sub Area Name: Cell 2
Completed Document Type: Technical Workplan
Completed Date: 11/06/2018
Comments: Approved

Completed Area Name: PROJECT WIDE
Completed Sub Area Name: Not reported
Completed Document Type: Correspondence
Completed Date: 10/20/2017
Comments: Completed

Completed Area Name: PROJECT WIDE
Completed Sub Area Name: Not reported
Completed Document Type: Correspondence
Completed Date: 03/22/2017
Comments: Change of consultant from Tetrattech to SCS Engineers.

Completed Area Name: Upper Operable Unit
Completed Sub Area Name: Not reported
Completed Document Type: CEQA - Initial Study/ Environmental Impact Report
Completed Date: 09/08/2017
Comments: Completed.

Completed Area Name: PROJECT WIDE
Completed Sub Area Name: Not reported
Completed Document Type: Escrow Agreement
Completed Date: 03/27/2017

Map ID
Direction
Distance
Elevation

MAP FINDINGS

Site

Database(s)

EDR ID Number
EPA ID Number

THE BOULEVARDS AT SOUTH BAY (Continued)

S101480945

Comments: Completed

Completed Area Name: PROJECT WIDE
Completed Sub Area Name: Not reported
Completed Document Type: Annual Oversight Cost Estimate
Completed Date: 08/28/2018
Comments: FY 1819 Estimate: \$316,827

Completed Area Name: PROJECT WIDE
Completed Sub Area Name: Not reported
Completed Document Type: Correspondence
Completed Date: 08/27/2018
Comments: Completed

Completed Area Name: PROJECT WIDE
Completed Sub Area Name: Not reported
Completed Document Type: Correspondence
Completed Date: 11/29/2018
Comments: Carson Reclamation JPA sent DTSC a copy of the JPA's purchase order related to DTSC's estimate of DTSC's oversight costs that may be incurred during the fiscal year 2018/2019.

Completed Area Name: PROJECT WIDE
Completed Sub Area Name: Not reported
Completed Document Type: CEQA - Initial Study/ Environmental Impact Report
Completed Date: 11/01/1993
Comments: Completed

Completed Area Name: PROJECT WIDE
Completed Sub Area Name: Not reported
Completed Document Type: Correspondence
Completed Date: 07/01/1990
Comments: Received

Completed Area Name: Upper Operable Unit - MULTIPLE SITES
Completed Sub Area Name: Not reported
Completed Document Type: Monitoring Report
Completed Date: 10/12/2018
Comments: Completed

Completed Area Name: PROJECT WIDE
Completed Sub Area Name: Not reported
Completed Document Type: Monitoring Report
Completed Date: 01/03/2019
Comments: Completed

Completed Area Name: PROJECT WIDE
Completed Sub Area Name: Not reported
Completed Document Type: Operations and Maintenance Report
Completed Date: 12/11/2018
Comments: Approved

Completed Area Name: PROJECT WIDE
Completed Sub Area Name: Not reported
Completed Document Type: Operations and Maintenance Report
Completed Date: 12/11/2018
Comments: Approved

Map ID
Direction
Distance
Elevation

MAP FINDINGS

Site

Database(s)

EDR ID Number
EPA ID Number

THE BOULEVARDS AT SOUTH BAY (Continued)

S101480945

Completed Area Name: PROJECT WIDE
Completed Sub Area Name: Not reported
Completed Document Type: Monitoring Report
Completed Date: 10/03/2018
Comments: Completed

Completed Area Name: PROJECT WIDE
Completed Sub Area Name: Not reported
Completed Document Type: Monitoring Report
Completed Date: 07/29/2018
Comments: Completed

Completed Area Name: PROJECT WIDE
Completed Sub Area Name: Not reported
Completed Document Type: Monitoring Report
Completed Date: 09/11/2018
Comments: Completed

Completed Area Name: PROJECT WIDE
Completed Sub Area Name: Not reported
Completed Document Type: Monitoring Report
Completed Date: 10/24/2018
Comments: Completed

Completed Area Name: Upper Operable Unit
Completed Sub Area Name: Not reported
Completed Document Type: Monitoring Report
Completed Date: 08/09/2017
Comments: Completed

Completed Area Name: Upper Operable Unit
Completed Sub Area Name: Not reported
Completed Document Type: Monitoring Report
Completed Date: 08/10/2017
Comments: Completed

Completed Area Name: Upper Operable Unit
Completed Sub Area Name: Not reported
Completed Document Type: Monitoring Report
Completed Date: 10/31/2016
Comments: Completed

Completed Area Name: Upper Operable Unit
Completed Sub Area Name: Not reported
Completed Document Type: Monitoring Report
Completed Date: 11/30/2016
Comments: Complete

Completed Area Name: Upper Operable Unit
Completed Sub Area Name: Not reported
Completed Document Type: Monitoring Report
Completed Date: 12/30/2016
Comments: Complete

Completed Area Name: Upper Operable Unit
Completed Sub Area Name: Not reported
Completed Document Type: Monitoring Report

Map ID
Direction
Distance
Elevation

MAP FINDINGS

Site

Database(s)

EDR ID Number
EPA ID Number

THE BOULEVARDS AT SOUTH BAY (Continued)

S101480945

Completed Date: 08/09/2017
Comments: Completed

Completed Area Name: Upper Operable Unit
Completed Sub Area Name: Not reported
Completed Document Type: Monitoring Report
Completed Date: 10/09/2017
Comments: Completed

Completed Area Name: Upper Operable Unit
Completed Sub Area Name: Not reported
Completed Document Type: Monitoring Report
Completed Date: 10/09/2017
Comments: Completed

Completed Area Name: Upper Operable Unit
Completed Sub Area Name: Not reported
Completed Document Type: Monitoring Report
Completed Date: 10/09/2017
Comments: Completed

Completed Area Name: Upper Operable Unit
Completed Sub Area Name: Not reported
Completed Document Type: Monitoring Report
Completed Date: 10/09/2017
Comments: Completed

Completed Area Name: Upper Operable Unit
Completed Sub Area Name: Not reported
Completed Document Type: Monitoring Report
Completed Date: 10/09/2017
Comments: Completed

Completed Area Name: Upper Operable Unit
Completed Sub Area Name: Not reported
Completed Document Type: Monitoring Report
Completed Date: 10/09/2017
Comments: Completed

Completed Area Name: Upper Operable Unit
Completed Sub Area Name: Cell 2
Completed Document Type: Correspondence
Completed Date: 01/03/2019
Comments: Completed.

Completed Area Name: PROJECT WIDE
Completed Sub Area Name: Not reported
Completed Document Type: Site Inspections/Visit (Non LUR)
Completed Date: 12/12/2018
Comments: Completed

Completed Area Name: Lower Operable Unit
Completed Sub Area Name: Not reported
Completed Document Type: Consent Decree
Completed Date: 02/04/2004
Comments: Approved

Map ID
Direction
Distance
Elevation

MAP FINDINGS

Site

Database(s)

EDR ID Number
EPA ID Number

THE BOULEVARDS AT SOUTH BAY (Continued)

S101480945

Completed Area Name: PROJECT WIDE
Completed Sub Area Name: Not reported
Completed Document Type: Letter - Demand
Completed Date: 10/25/2011
Comments: Reminder letter sent for unpaid past due invoice #10SM3071.

Completed Area Name: Upper Operable Unit
Completed Sub Area Name: Not reported
Completed Document Type: Operations and Maintenance Report
Completed Date: 08/30/2018
Comments: Approved

Completed Area Name: Upper Operable Unit
Completed Sub Area Name: Not reported
Completed Document Type: Monitoring Report
Completed Date: 11/09/2017
Comments: completed

Completed Area Name: Upper Operable Unit
Completed Sub Area Name: Not reported
Completed Document Type: Monitoring Report
Completed Date: 02/22/2018
Comments: Completed

Completed Area Name: Upper Operable Unit
Completed Sub Area Name: Not reported
Completed Document Type: Monitoring Report
Completed Date: 05/09/2018
Comments: Completed

Completed Area Name: Upper Operable Unit
Completed Sub Area Name: Not reported
Completed Document Type: Monitoring Report
Completed Date: 08/06/2018
Comments: Completed

Completed Area Name: Upper Operable Unit
Completed Sub Area Name: Not reported
Completed Document Type: Operations and Maintenance Report
Completed Date: 08/16/2018
Comments: Approved

Completed Area Name: Upper Operable Unit
Completed Sub Area Name: Not reported
Completed Document Type: Operations and Maintenance Report
Completed Date: 10/03/2018
Comments: Approved

Completed Area Name: Upper Operable Unit
Completed Sub Area Name: Cell 2
Completed Document Type: Technical Workplan
Completed Date: 11/02/2017
Comments: Approved

Completed Area Name: PROJECT WIDE
Completed Sub Area Name: Not reported
Completed Document Type: Remedial Action Implementation Workplan

Map ID
Direction
Distance
Elevation

MAP FINDINGS

Site

Database(s)

EDR ID Number
EPA ID Number

THE BOULEVARDS AT SOUTH BAY (Continued)

S101480945

Completed Date: 10/25/2018
Comments: Approved

Completed Area Name: PROJECT WIDE
Completed Sub Area Name: Not reported
Completed Document Type: Remedial Action Implementation Workplan
Completed Date: 10/24/2018
Comments: Approved

Completed Area Name: PROJECT WIDE
Completed Sub Area Name: Not reported
Completed Document Type: Well Installation Workplan
Completed Date: 07/12/2018
Comments: Approved

Completed Area Name: Lower Operable Unit
Completed Sub Area Name: Not reported
Completed Document Type: CEQA - Notice of Exemption
Completed Date: 01/25/2005
Comments: Notice of Exemption sent to the State Clearinghouse.

Completed Area Name: Upper Operable Unit
Completed Sub Area Name: Not reported
Completed Document Type: * Cost Recovery Settlements/Decrees
Completed Date: 12/25/1995
Comments: Not reported

Completed Area Name: Lower Operable Unit
Completed Sub Area Name: Not reported
Completed Document Type: * Cost Recovery Settlements/Decrees
Completed Date: 07/16/2003
Comments: Not reported

Completed Area Name: PROJECT WIDE
Completed Sub Area Name: Not reported
Completed Document Type: * Cost Recovery Settlements/Decrees
Completed Date: 02/04/2004
Comments: Not reported

Completed Area Name: Upper Operable Unit
Completed Sub Area Name: Not reported
Completed Document Type: Design/Implementation Workplan
Completed Date: 06/26/1996
Comments: Not reported

Completed Area Name: Upper Operable Unit
Completed Sub Area Name: Not reported
Completed Document Type: Remedial Action Plan
Completed Date: 10/25/1995
Comments: Not reported

Completed Area Name: Upper Operable Unit
Completed Sub Area Name: Not reported
Completed Document Type: Remedial Investigation Report
Completed Date: 08/21/1995
Comments: The Remedial Investigation/Feasibility Study for the Cal Compact Landfill site prepared by Brown & Root Environmental is approved.

Map ID
Direction
Distance
Elevation

MAP FINDINGS

Site

Database(s)

EDR ID Number
EPA ID Number

THE BOULEVARDS AT SOUTH BAY (Continued)

S101480945

Completed Area Name: PROJECT WIDE
Completed Sub Area Name: Not reported
Completed Document Type: Public Participation Plan / Community Relations Plan
Completed Date: 12/30/1989
Comments: Not reported

Completed Area Name: Lower Operable Unit
Completed Sub Area Name: Not reported
Completed Document Type: Remedial Investigation / Feasibility Study
Completed Date: 03/20/2001
Comments: Remedial investigation of Lower OU (OU2) completed. An FS will not be done. However, a RAP is required.

Completed Area Name: Lower Operable Unit
Completed Sub Area Name: Not reported
Completed Document Type: Remedial Action Plan
Completed Date: 01/24/2005
Comments: DTSC revised the LOURAP and therefore there is no approval letter.

Completed Area Name: PROJECT WIDE
Completed Sub Area Name: Not reported
Completed Document Type: Imminent and/or Substantial Endangerment Order
Completed Date: 03/18/1988
Comments: Not reported

Completed Area Name: Lower Operable Unit
Completed Sub Area Name: Not reported
Completed Document Type: Monitoring Report
Completed Date: 11/02/2005
Comments: Report was acceptable

Completed Area Name: Upper Operable Unit
Completed Sub Area Name: Not reported
Completed Document Type: Risk Assessment Report
Completed Date: 10/09/1992
Comments: Baseline Risk Assessment completed on 10/9/1992

Completed Area Name: Lower Operable Unit
Completed Sub Area Name: Not reported
Completed Document Type: Other Report
Completed Date: 09/01/2000
Comments: Report of Hydrostratigraphic Investigation was deemed acceptable. It was performed to determine the depth of the Bellflower Aquifer and start of the Gage Aquifer.

Completed Area Name: Upper Operable Unit
Completed Sub Area Name: Not reported
Completed Document Type: Monitoring Report
Completed Date: 10/22/2007
Comments: Completed

Completed Area Name: Upper Operable Unit
Completed Sub Area Name: Not reported
Completed Document Type: Monitoring Report
Completed Date: 02/01/1999
Comments: Completed

Map ID
Direction
Distance
Elevation

MAP FINDINGS

Site

Database(s)

EDR ID Number
EPA ID Number

THE BOULEVARDS AT SOUTH BAY (Continued)

S101480945

Completed Area Name: Upper Operable Unit
Completed Sub Area Name: Not reported
Completed Document Type: Monitoring Report
Completed Date: 04/02/1999
Comments: Completed

Completed Area Name: Upper Operable Unit
Completed Sub Area Name: Not reported
Completed Document Type: Monitoring Report
Completed Date: 04/29/1999
Comments: Completed

Completed Area Name: Upper Operable Unit
Completed Sub Area Name: Not reported
Completed Document Type: Monitoring Report
Completed Date: 08/31/1999
Comments: Completed

Completed Area Name: Upper Operable Unit
Completed Sub Area Name: Not reported
Completed Document Type: Monitoring Report
Completed Date: 11/05/1999
Comments: Completed

Completed Area Name: Upper Operable Unit
Completed Sub Area Name: Not reported
Completed Document Type: Monitoring Report
Completed Date: 02/10/2000
Comments: Completed

Completed Area Name: Upper Operable Unit
Completed Sub Area Name: Not reported
Completed Document Type: Monitoring Report
Completed Date: 05/31/2000
Comments: Completed

Completed Area Name: Upper Operable Unit
Completed Sub Area Name: Not reported
Completed Document Type: Monitoring Report
Completed Date: 08/22/2000
Comments: Completed

Completed Area Name: Upper Operable Unit
Completed Sub Area Name: Not reported
Completed Document Type: Monitoring Report
Completed Date: 01/08/2001
Comments: Completed

Completed Area Name: Upper Operable Unit
Completed Sub Area Name: Not reported
Completed Document Type: Monitoring Report
Completed Date: 07/18/2001
Comments: Completed

Completed Area Name: Upper Operable Unit
Completed Sub Area Name: Not reported
Completed Document Type: Monitoring Report

Map ID
Direction
Distance
Elevation

MAP FINDINGS

Site

Database(s)

EDR ID Number
EPA ID Number

THE BOULEVARDS AT SOUTH BAY (Continued)

S101480945

Completed Date: 08/09/2001
Comments: Completed

Completed Area Name: Upper Operable Unit
Completed Sub Area Name: Not reported
Completed Document Type: Monitoring Report
Completed Date: 10/24/2001
Comments: Completed

Completed Area Name: Upper Operable Unit
Completed Sub Area Name: Not reported
Completed Document Type: Monitoring Report
Completed Date: 05/14/2002
Comments: Completed

Completed Area Name: Upper Operable Unit
Completed Sub Area Name: Not reported
Completed Document Type: Monitoring Report
Completed Date: 12/23/2002
Comments: Completed

Completed Area Name: Upper Operable Unit
Completed Sub Area Name: Not reported
Completed Document Type: Monitoring Report
Completed Date: 05/14/2003
Comments: Completed

Completed Area Name: Upper Operable Unit
Completed Sub Area Name: Not reported
Completed Document Type: Monitoring Report
Completed Date: 11/21/2003
Comments: Completed

Completed Area Name: Upper Operable Unit
Completed Sub Area Name: Not reported
Completed Document Type: Monitoring Report
Completed Date: 10/13/2004
Comments: Completed

Completed Area Name: Upper Operable Unit
Completed Sub Area Name: Not reported
Completed Document Type: Monitoring Report
Completed Date: 06/07/2005
Comments: Approved

Completed Area Name: Upper Operable Unit
Completed Sub Area Name: Not reported
Completed Document Type: Monitoring Report
Completed Date: 08/23/2005
Comments: Completed

Completed Area Name: Upper Operable Unit
Completed Sub Area Name: Not reported
Completed Document Type: Monitoring Report
Completed Date: 03/30/2006
Comments: Completed

Map ID
Direction
Distance
Elevation

MAP FINDINGS

Site

Database(s)

EDR ID Number
EPA ID Number

THE BOULEVARDS AT SOUTH BAY (Continued)

S101480945

Completed Area Name: Upper Operable Unit
Completed Sub Area Name: Not reported
Completed Document Type: Monitoring Report
Completed Date: 07/31/2006
Comments: Completed

Completed Area Name: Upper Operable Unit
Completed Sub Area Name: Not reported
Completed Document Type: Monitoring Report
Completed Date: 03/19/2007
Comments: Completed

Completed Area Name: Upper Operable Unit
Completed Sub Area Name: Not reported
Completed Document Type: Quality Assurance Workplan
Completed Date: 02/10/2006
Comments: This document was approved verbally on 2/10/2006 because it was to be inserted into the Final Landfill Cover Soil Sampling Work Plan, which was approved on 3/15/2006. Letter approving that document has been uploaded as it also states that the DQOs were approved as well.

Completed Area Name: Upper Operable Unit
Completed Sub Area Name: Not reported
Completed Document Type: Technical Workplan
Completed Date: 03/15/2006
Comments: Approved

Completed Area Name: Upper Operable Unit
Completed Sub Area Name: Not reported
Completed Document Type: Remedial Design - Preliminary/Intermediate
Completed Date: 08/23/2006
Comments: Accepted

Completed Area Name: Upper Operable Unit
Completed Sub Area Name: Not reported
Completed Document Type: Technical Workplan
Completed Date: 03/15/2006
Comments: Accepted

Completed Area Name: Upper Operable Unit
Completed Sub Area Name: Not reported
Completed Document Type: Quality Assurance Workplan
Completed Date: 11/09/2007
Comments: Accepted

Completed Area Name: Upper Operable Unit
Completed Sub Area Name: Not reported
Completed Document Type: Pilot Study/Treatability Workplan
Completed Date: 06/23/2006
Comments: Accepted

Completed Area Name: Upper Operable Unit
Completed Sub Area Name: Not reported
Completed Document Type: Technical Workplan
Completed Date: 05/27/2008
Comments: Sent email approval on May 2, 2008

Map ID
Direction
Distance
Elevation

MAP FINDINGS

Site

Database(s)

EDR ID Number
EPA ID Number

THE BOULEVARDS AT SOUTH BAY (Continued)

S101480945

Completed Area Name: Upper Operable Unit
Completed Sub Area Name: Not reported
Completed Document Type: Monitoring Report
Completed Date: 06/02/2008
Comments: Report was acceptable.

Completed Area Name: Upper Operable Unit
Completed Sub Area Name: Not reported
Completed Document Type: Remedial Action Implementation Workplan
Completed Date: 04/09/2008
Comments: Completed.

Completed Area Name: Upper Operable Unit
Completed Sub Area Name: Not reported
Completed Document Type: Remedial Action Implementation Workplan
Completed Date: 04/17/2008
Comments: Completed.

Completed Area Name: Upper Operable Unit
Completed Sub Area Name: Not reported
Completed Document Type: Remedial Action Implementation Workplan
Completed Date: 02/11/2008
Comments: Completed.

Completed Area Name: Upper Operable Unit
Completed Sub Area Name: Not reported
Completed Document Type: Remedial Action Implementation Workplan
Completed Date: 02/29/2008
Comments: Completed.

Completed Area Name: Upper Operable Unit
Completed Sub Area Name: Not reported
Completed Document Type: Remedial Action Implementation Workplan
Completed Date: 02/15/2008
Comments: Completed.

Completed Area Name: Upper Operable Unit
Completed Sub Area Name: Not reported
Completed Document Type: Health & Safety Plan
Completed Date: 02/15/2008
Comments: Completed.

Completed Area Name: Upper Operable Unit
Completed Sub Area Name: Not reported
Completed Document Type: Newsletter
Completed Date: 04/24/2008
Comments: Completed.

Completed Area Name: Upper Operable Unit
Completed Sub Area Name: Not reported
Completed Document Type: Newsletter
Completed Date: 05/08/2008
Comments: Completed.

Completed Area Name: Upper Operable Unit
Completed Sub Area Name: Not reported
Completed Document Type: Fact Sheets

Map ID
Direction
Distance
Elevation

MAP FINDINGS

Site

Database(s)

EDR ID Number
EPA ID Number

THE BOULEVARDS AT SOUTH BAY (Continued)

S101480945

Completed Date: 01/30/2008
Comments: Approved.

Completed Area Name: Upper Operable Unit
Completed Sub Area Name: Not reported
Completed Document Type: Technical Workplan
Completed Date: 05/01/2008
Comments: Approved.

Completed Area Name: Upper Operable Unit
Completed Sub Area Name: Not reported
Completed Document Type: Remedial Action Plan w/ESD
Completed Date: 07/30/2009
Comments: Document ready for public review.

Completed Area Name: Upper Operable Unit
Completed Sub Area Name: Not reported
Completed Document Type: Monitoring Report
Completed Date: 01/10/2011
Comments: Approved

Completed Area Name: Upper Operable Unit
Completed Sub Area Name: Not reported
Completed Document Type: Monitoring Report
Completed Date: 02/14/2011
Comments: Approved

Completed Area Name: Upper Operable Unit
Completed Sub Area Name: Not reported
Completed Document Type: Monitoring Report
Completed Date: 03/10/2011
Comments: Approved

Completed Area Name: PROJECT WIDE
Completed Sub Area Name: Not reported
Completed Document Type: Design/Implementation Workplan
Completed Date: 10/21/2011
Comments: Approved

Completed Area Name: PROJECT WIDE
Completed Sub Area Name: Not reported
Completed Document Type: Design/Implementation Workplan
Completed Date: 10/21/2011
Comments: Approved

Completed Area Name: Upper Operable Unit
Completed Sub Area Name: Not reported
Completed Document Type: Monitoring Report
Completed Date: 04/18/2011
Comments: Approved

Completed Area Name: Upper Operable Unit
Completed Sub Area Name: Not reported
Completed Document Type: Monitoring Report
Completed Date: 04/14/2011
Comments: Not reported

Map ID
Direction
Distance
Elevation

MAP FINDINGS

Site

Database(s)

EDR ID Number
EPA ID Number

THE BOULEVARDS AT SOUTH BAY (Continued)

S101480945

Completed Area Name: Upper Operable Unit
Completed Sub Area Name: Not reported
Completed Document Type: Monitoring Report
Completed Date: 06/14/2011
Comments: Approved

Completed Area Name: Upper Operable Unit
Completed Sub Area Name: Not reported
Completed Document Type: Well Completion Report
Completed Date: 10/21/2011
Comments: Approved

Completed Area Name: Upper Operable Unit
Completed Sub Area Name: Not reported
Completed Document Type: Monitoring Report
Completed Date: 07/20/2011
Comments: Approved

Completed Area Name: Upper Operable Unit
Completed Sub Area Name: Not reported
Completed Document Type: Monitoring Report
Completed Date: 09/22/2011
Comments: Approved

Completed Area Name: Upper Operable Unit
Completed Sub Area Name: Not reported
Completed Document Type: Technical Report
Completed Date: 03/01/1981
Comments: Completed

Completed Area Name: PROJECT WIDE
Completed Sub Area Name: Not reported
Completed Document Type: Technical Report
Completed Date: 06/01/1982
Comments: Completed

Completed Area Name: PROJECT WIDE
Completed Sub Area Name: Not reported
Completed Document Type: Technical Report
Completed Date: 07/05/1978
Comments: Completed

Completed Area Name: Upper Operable Unit
Completed Sub Area Name: Not reported
Completed Document Type: Technical Report
Completed Date: 06/01/1983
Comments: Completed

Completed Area Name: Upper Operable Unit
Completed Sub Area Name: Not reported
Completed Document Type: Technical Report
Completed Date: 08/20/1984
Comments: Completed

Completed Area Name: Upper Operable Unit
Completed Sub Area Name: Not reported
Completed Document Type: Technical Report

Map ID
Direction
Distance
Elevation

MAP FINDINGS

Site

Database(s)

EDR ID Number
EPA ID Number

THE BOULEVARDS AT SOUTH BAY (Continued)

S101480945

Completed Date: 09/01/1984
Comments: Completed

Completed Area Name: Upper Operable Unit
Completed Sub Area Name: Not reported
Completed Document Type: Technical Report
Completed Date: 03/01/1985
Comments: Completed

Completed Area Name: Upper Operable Unit
Completed Sub Area Name: Not reported
Completed Document Type: Technical Report
Completed Date: 10/22/1986
Comments: Completed

Completed Area Name: PROJECT WIDE
Completed Sub Area Name: Not reported
Completed Document Type: Other Report
Completed Date: 09/10/1987
Comments: Completed

Completed Area Name: PROJECT WIDE
Completed Sub Area Name: Not reported
Completed Document Type: Health & Safety Plan
Completed Date: 06/01/1988
Comments: Completed

Completed Area Name: Upper Operable Unit
Completed Sub Area Name: Not reported
Completed Document Type: Remedial Investigation Workplan
Completed Date: 01/18/1990
Comments: Completed

Completed Area Name: PROJECT WIDE
Completed Sub Area Name: Not reported
Completed Document Type: Fact Sheets
Completed Date: 07/01/1990
Comments: Completed

Completed Area Name: Upper Operable Unit
Completed Sub Area Name: Not reported
Completed Document Type: Remedial Investigation Report
Completed Date: 01/17/1991
Comments: Completed

Completed Area Name: Upper Operable Unit
Completed Sub Area Name: Not reported
Completed Document Type: Technical Report
Completed Date: 01/25/1991
Comments: Completed

Completed Area Name: Upper Operable Unit
Completed Sub Area Name: Not reported
Completed Document Type: Technical Report
Completed Date: 04/02/1991
Comments: Completed

Map ID
Direction
Distance
Elevation

MAP FINDINGS

Site

Database(s)

EDR ID Number
EPA ID Number

THE BOULEVARDS AT SOUTH BAY (Continued)

S101480945

Completed Area Name: Upper Operable Unit
Completed Sub Area Name: Not reported
Completed Document Type: Technical Report
Completed Date: 05/21/1991
Comments: Completed

Completed Area Name: Upper Operable Unit
Completed Sub Area Name: Not reported
Completed Document Type: Monitoring Report
Completed Date: 05/29/1991
Comments: Completed

Completed Area Name: Upper Operable Unit
Completed Sub Area Name: Not reported
Completed Document Type: Remedial Investigation Workplan
Completed Date: 06/12/1991
Comments: Completed

Completed Area Name: PROJECT WIDE
Completed Sub Area Name: Not reported
Completed Document Type: Health & Safety Plan
Completed Date: 07/15/1991
Comments: Completed

Completed Area Name: Upper Operable Unit
Completed Sub Area Name: Not reported
Completed Document Type: Risk Assessment Report
Completed Date: 08/14/1991
Comments: Completed

Completed Area Name: Upper Operable Unit
Completed Sub Area Name: Not reported
Completed Document Type: Monitoring Report
Completed Date: 09/23/1991
Comments: Completed

Completed Area Name: Upper Operable Unit
Completed Sub Area Name: Not reported
Completed Document Type: Technical Report
Completed Date: 10/31/1991
Comments: Completed

Completed Area Name: Upper Operable Unit
Completed Sub Area Name: Not reported
Completed Document Type: Monitoring Report
Completed Date: 03/17/1992
Comments: Completed

Completed Area Name: Upper Operable Unit
Completed Sub Area Name: Not reported
Completed Document Type: Monitoring Report
Completed Date: 06/09/1992
Comments: Completed

Completed Area Name: Upper Operable Unit
Completed Sub Area Name: Not reported
Completed Document Type: Treatability Study Report

Map ID
Direction
Distance
Elevation

MAP FINDINGS

Site

Database(s)

EDR ID Number
EPA ID Number

THE BOULEVARDS AT SOUTH BAY (Continued)

S101480945

Completed Date: 06/19/1992
Comments: Completed

Completed Area Name: Upper Operable Unit
Completed Sub Area Name: Not reported
Completed Document Type: Remedial Investigation Report
Completed Date: 08/17/1992
Comments: Completed

Completed Area Name: Upper Operable Unit
Completed Sub Area Name: Not reported
Completed Document Type: Risk Assessment Report
Completed Date: 12/17/1992
Comments: Completed

Completed Area Name: Upper Operable Unit
Completed Sub Area Name: Not reported
Completed Document Type: Feasibility Study Report
Completed Date: 11/01/1993
Comments: Completed

Completed Area Name: Upper Operable Unit
Completed Sub Area Name: Not reported
Completed Document Type: Risk Assessment Report
Completed Date: 12/01/1993
Comments: Completed

Completed Area Name: PROJECT WIDE
Completed Sub Area Name: Not reported
Completed Document Type: *Correspondence - Received
Completed Date: 01/01/1994
Comments: Completed

Completed Area Name: Upper Operable Unit
Completed Sub Area Name: Not reported
Completed Document Type: Treatability Study Workplan
Completed Date: 09/26/1995
Comments: Completed

Completed Area Name: Upper Operable Unit
Completed Sub Area Name: Not reported
Completed Document Type: Feasibility Study Report
Completed Date: 08/08/1995
Comments: Completed

Completed Area Name: Upper Operable Unit
Completed Sub Area Name: Not reported
Completed Document Type: Risk Assessment Report
Completed Date: 08/01/1995
Comments: Completed

Completed Area Name: Upper Operable Unit
Completed Sub Area Name: Not reported
Completed Document Type: Treatability Study Workplan
Completed Date: 09/07/1995
Comments: Completed

Map ID
Direction
Distance
Elevation

MAP FINDINGS

Site

Database(s)

EDR ID Number
EPA ID Number

THE BOULEVARDS AT SOUTH BAY (Continued)

S101480945

Completed Area Name: PROJECT WIDE
Completed Sub Area Name: Not reported
Completed Document Type: Health & Safety Plan
Completed Date: 10/31/1995
Comments: Completed

Completed Area Name: Upper Operable Unit
Completed Sub Area Name: Not reported
Completed Document Type: Remedial Design - Preliminary/Intermediate
Completed Date: 05/02/1996
Comments: Completed

Completed Area Name: Upper Operable Unit
Completed Sub Area Name: Not reported
Completed Document Type: Treatability Study Report
Completed Date: 12/05/1995
Comments: Completed

Completed Area Name: Upper Operable Unit
Completed Sub Area Name: Not reported
Completed Document Type: Treatability Study Report
Completed Date: 12/08/1995
Comments: Completed

Completed Area Name: Upper Operable Unit
Completed Sub Area Name: Not reported
Completed Document Type: Remedial Design - Preliminary/Intermediate
Completed Date: 03/01/1996
Comments: Completed

Completed Area Name: Upper Operable Unit
Completed Sub Area Name: Not reported
Completed Document Type: Remedial Design - Preliminary/Intermediate
Completed Date: 05/02/1996
Comments: Completed

Completed Area Name: Upper Operable Unit
Completed Sub Area Name: Not reported
Completed Document Type: Quality Assurance Workplan
Completed Date: 05/16/1996
Comments: Completed

Completed Area Name: Upper Operable Unit
Completed Sub Area Name: Not reported
Completed Document Type: Remedial Design - Preliminary/Intermediate
Completed Date: 06/01/1996
Comments: Completed

Completed Area Name: Upper Operable Unit
Completed Sub Area Name: Not reported
Completed Document Type: Quality Assurance Workplan
Completed Date: 05/24/1997
Comments: Completed

Completed Area Name: Upper Operable Unit
Completed Sub Area Name: Not reported
Completed Document Type: Technical Report

Map ID
Direction
Distance
Elevation

MAP FINDINGS

Site

Database(s)

EDR ID Number
EPA ID Number

THE BOULEVARDS AT SOUTH BAY (Continued)

S101480945

Completed Date: 12/01/1997
Comments: Completed

Completed Area Name: Upper Operable Unit
Completed Sub Area Name: Not reported
Completed Document Type: Technical Report
Completed Date: 03/03/1998
Comments: Completed

Completed Area Name: Upper Operable Unit
Completed Sub Area Name: Not reported
Completed Document Type: Technical Report
Completed Date: 05/07/1998
Comments: Completed

Completed Area Name: Upper Operable Unit
Completed Sub Area Name: Not reported
Completed Document Type: Technical Report
Completed Date: 07/15/1998
Comments: Completed

Completed Area Name: Upper Operable Unit
Completed Sub Area Name: Not reported
Completed Document Type: Technical Report
Completed Date: 08/18/1998
Comments: Completed

Completed Area Name: PROJECT WIDE
Completed Sub Area Name: Not reported
Completed Document Type: Well Decommissioning Workplan
Completed Date: 09/15/1998
Comments: Completed

Completed Area Name: PROJECT WIDE
Completed Sub Area Name: Not reported
Completed Document Type: Well Decommissioning Workplan
Completed Date: 12/03/1998
Comments: Completed

Completed Area Name: Upper Operable Unit
Completed Sub Area Name: Not reported
Completed Document Type: Removal Action Workplan
Completed Date: 04/21/1999
Comments: Completed

Completed Area Name: Upper Operable Unit
Completed Sub Area Name: Not reported
Completed Document Type: Remedial Design - Preliminary/Intermediate
Completed Date: 06/29/1999
Comments: Completed

Completed Area Name: PROJECT WIDE
Completed Sub Area Name: Not reported
Completed Document Type: Remedial Design - Preliminary/Intermediate
Completed Date: 06/01/1999
Comments: Completed

Map ID
Direction
Distance
Elevation

MAP FINDINGS

Site

Database(s)

EDR ID Number
EPA ID Number

THE BOULEVARDS AT SOUTH BAY (Continued)

S101480945

Completed Area Name: Upper Operable Unit
Completed Sub Area Name: Not reported
Completed Document Type: Monitoring Report
Completed Date: 08/05/1999
Comments: Completed

Completed Area Name: Upper Operable Unit
Completed Sub Area Name: Not reported
Completed Document Type: Technical Workplan
Completed Date: 08/05/1999
Comments: Completed

Completed Area Name: Upper Operable Unit
Completed Sub Area Name: Not reported
Completed Document Type: Technical Report
Completed Date: 08/23/1999
Comments: Completed

Completed Area Name: Upper Operable Unit
Completed Sub Area Name: Not reported
Completed Document Type: Monitoring Report
Completed Date: 11/23/1999
Comments: Completed

Completed Area Name: Upper Operable Unit
Completed Sub Area Name: Not reported
Completed Document Type: Monitoring Report
Completed Date: 02/13/2013
Comments: Approved

Completed Area Name: Upper Operable Unit
Completed Sub Area Name: Not reported
Completed Document Type: Monitoring Report
Completed Date: 03/25/2013
Comments: Approved

Completed Area Name: Upper Operable Unit
Completed Sub Area Name: Not reported
Completed Document Type: Monitoring Report
Completed Date: 06/10/2013
Comments: Approved

Completed Area Name: Upper Operable Unit
Completed Sub Area Name: Not reported
Completed Document Type: Technical Report
Completed Date: 05/20/2013
Comments: Approved

Completed Area Name: Upper Operable Unit
Completed Sub Area Name: Not reported
Completed Document Type: Monitoring Report
Completed Date: 09/16/2013
Comments: Approved

Completed Area Name: Upper Operable Unit
Completed Sub Area Name: Not reported
Completed Document Type: Other Report

Map ID
Direction
Distance
Elevation

MAP FINDINGS

Site

Database(s)

EDR ID Number
EPA ID Number

THE BOULEVARDS AT SOUTH BAY (Continued)

S101480945

Completed Date: 08/08/2014
Comments: Discussed RDP with Carson Marketplace during meeting. No DTSC letter will be required.

Completed Area Name: Upper Operable Unit
Completed Sub Area Name: Not reported
Completed Document Type: Monitoring Report
Completed Date: 01/02/2014
Comments: Approved

Completed Area Name: Upper Operable Unit
Completed Sub Area Name: Not reported
Completed Document Type: Health & Safety Plan
Completed Date: 01/16/2014
Comments: Completed.

Completed Area Name: Upper Operable Unit
Completed Sub Area Name: Not reported
Completed Document Type: Monitoring Report
Completed Date: 04/09/2014
Comments: Completed

Completed Area Name: Upper Operable Unit
Completed Sub Area Name: Not reported
Completed Document Type: Monitoring Plan
Completed Date: 10/14/2014
Comments: Approved

Completed Area Name: Upper Operable Unit
Completed Sub Area Name: Not reported
Completed Document Type: Removal Action Design
Completed Date: 12/23/2008
Comments: Conditionally approved the 95% designs.

Completed Area Name: Upper Operable Unit
Completed Sub Area Name: Not reported
Completed Document Type: Monitoring Report
Completed Date: 07/17/2014
Comments: Approved

Completed Area Name: Upper Operable Unit
Completed Sub Area Name: Not reported
Completed Document Type: Operations and Maintenance Manual
Completed Date: 06/11/2015
Comments: Approved

Completed Area Name: Upper Operable Unit
Completed Sub Area Name: Not reported
Completed Document Type: Technical Workplan
Completed Date: 10/01/2014
Comments: Completed

Completed Area Name: Upper Operable Unit
Completed Sub Area Name: Not reported
Completed Document Type: Monitoring Report
Completed Date: 01/06/2015
Comments: Approved

Map ID
Direction
Distance
Elevation

MAP FINDINGS

Site

Database(s)

EDR ID Number
EPA ID Number

THE BOULEVARDS AT SOUTH BAY (Continued)

S101480945

Completed Area Name: Upper Operable Unit
Completed Sub Area Name: Not reported
Completed Document Type: Monitoring Report
Completed Date: 05/11/2015
Comments: Approved

Completed Area Name: Upper Operable Unit
Completed Sub Area Name: Not reported
Completed Document Type: Monitoring Report
Completed Date: 06/11/2015
Comments: Monitoring was not conducted due to land transfer and funding issues.

Completed Area Name: Upper Operable Unit
Completed Sub Area Name: Not reported
Completed Document Type: Monitoring Report
Completed Date: 07/07/2014
Comments: Completed

Completed Area Name: Upper Operable Unit
Completed Sub Area Name: Not reported
Completed Document Type: Monitoring Report
Completed Date: 07/14/2014
Comments: Completed

Completed Area Name: Upper Operable Unit
Completed Sub Area Name: Not reported
Completed Document Type: Monitoring Report
Completed Date: 07/21/2014
Comments: Completed

Completed Area Name: Upper Operable Unit
Completed Sub Area Name: Not reported
Completed Document Type: Monitoring Report
Completed Date: 07/28/2014
Comments: Completed

Completed Area Name: Upper Operable Unit
Completed Sub Area Name: Not reported
Completed Document Type: Monitoring Report
Completed Date: 08/04/2014
Comments: Completed

Completed Area Name: Upper Operable Unit
Completed Sub Area Name: Not reported
Completed Document Type: Monitoring Report
Completed Date: 08/11/2014
Comments: Completed

Completed Area Name: Upper Operable Unit
Completed Sub Area Name: Not reported
Completed Document Type: Monitoring Report
Completed Date: 08/18/2014
Comments: Completed

Completed Area Name: Upper Operable Unit
Completed Sub Area Name: Not reported
Completed Document Type: Monitoring Report

Map ID
Direction
Distance
Elevation

MAP FINDINGS

Site

Database(s)

EDR ID Number
EPA ID Number

THE BOULEVARDS AT SOUTH BAY (Continued)

S101480945

Completed Date: 08/26/2014
Comments: Completed

Completed Area Name: Upper Operable Unit
Completed Sub Area Name: Not reported
Completed Document Type: Monitoring Report
Completed Date: 09/01/2014
Comments: Completed

Completed Area Name: Upper Operable Unit
Completed Sub Area Name: Not reported
Completed Document Type: Monitoring Report
Completed Date: 09/08/2014
Comments: Completed

Completed Area Name: Upper Operable Unit
Completed Sub Area Name: Not reported
Completed Document Type: Monitoring Report
Completed Date: 09/15/2014
Comments: Completed

Completed Area Name: Upper Operable Unit
Completed Sub Area Name: Not reported
Completed Document Type: Monitoring Report
Completed Date: 09/22/2014
Comments: Completed

Completed Area Name: Upper Operable Unit
Completed Sub Area Name: Not reported
Completed Document Type: Monitoring Report
Completed Date: 09/29/2014
Comments: Completed

Completed Area Name: Upper Operable Unit
Completed Sub Area Name: Not reported
Completed Document Type: Monitoring Report
Completed Date: 10/06/2014
Comments: Completed

Completed Area Name: Upper Operable Unit
Completed Sub Area Name: Not reported
Completed Document Type: Monitoring Report
Completed Date: 10/13/2014
Comments: Completed

Completed Area Name: Upper Operable Unit
Completed Sub Area Name: Not reported
Completed Document Type: Monitoring Report
Completed Date: 10/20/2014
Comments: Completed

Completed Area Name: Upper Operable Unit
Completed Sub Area Name: Not reported
Completed Document Type: Monitoring Report
Completed Date: 10/27/2014
Comments: Completed

Map ID
Direction
Distance
Elevation

MAP FINDINGS

Site

Database(s)

EDR ID Number
EPA ID Number

THE BOULEVARDS AT SOUTH BAY (Continued)

S101480945

Completed Area Name: Upper Operable Unit
Completed Sub Area Name: Not reported
Completed Document Type: Monitoring Report
Completed Date: 11/04/2014
Comments: Completed.

Completed Area Name: Upper Operable Unit
Completed Sub Area Name: Not reported
Completed Document Type: Monitoring Report
Completed Date: 11/10/2014
Comments: Completed

Completed Area Name: Upper Operable Unit
Completed Sub Area Name: Not reported
Completed Document Type: Monitoring Report
Completed Date: 11/17/2014
Comments: Completed.

Completed Area Name: Upper Operable Unit
Completed Sub Area Name: Not reported
Completed Document Type: Monitoring Report
Completed Date: 11/24/2014
Comments: Completed

Completed Area Name: Upper Operable Unit
Completed Sub Area Name: Not reported
Completed Document Type: Monitoring Report
Completed Date: 12/04/2014
Comments: Completed

Completed Area Name: Upper Operable Unit
Completed Sub Area Name: Not reported
Completed Document Type: Monitoring Report
Completed Date: 12/09/2014
Comments: Completed

Completed Area Name: Upper Operable Unit
Completed Sub Area Name: Not reported
Completed Document Type: Monitoring Report
Completed Date: 12/16/2014
Comments: Completed. No Letter necessary.

Completed Area Name: Upper Operable Unit
Completed Sub Area Name: Not reported
Completed Document Type: Monitoring Report
Completed Date: 12/23/2014
Comments: Completed

Completed Area Name: Upper Operable Unit
Completed Sub Area Name: Not reported
Completed Document Type: Monitoring Report
Completed Date: 01/06/2015
Comments: Completed

Completed Area Name: Upper Operable Unit
Completed Sub Area Name: Not reported
Completed Document Type: Monitoring Report

Map ID
Direction
Distance
Elevation

MAP FINDINGS

Site

Database(s)

EDR ID Number
EPA ID Number

THE BOULEVARDS AT SOUTH BAY (Continued)

S101480945

Completed Date: 01/06/2015
Comments: Completed

Completed Area Name: Upper Operable Unit
Completed Sub Area Name: Not reported
Completed Document Type: Monitoring Report
Completed Date: 01/13/2015
Comments: Completed

Completed Area Name: Upper Operable Unit
Completed Sub Area Name: Not reported
Completed Document Type: Monitoring Report
Completed Date: 01/21/2015
Comments: Completed

Completed Area Name: Upper Operable Unit
Completed Sub Area Name: Not reported
Completed Document Type: Monitoring Report
Completed Date: 01/28/2015
Comments: Completed

Completed Area Name: Upper Operable Unit
Completed Sub Area Name: Not reported
Completed Document Type: Monitoring Report
Completed Date: 02/03/2015
Comments: Completed

Completed Area Name: Upper Operable Unit
Completed Sub Area Name: Not reported
Completed Document Type: Monitoring Report
Completed Date: 02/10/2015
Comments: Completed

Completed Area Name: Upper Operable Unit
Completed Sub Area Name: Not reported
Completed Document Type: Monitoring Report
Completed Date: 02/18/2015
Comments: Completed

Completed Area Name: Upper Operable Unit
Completed Sub Area Name: Not reported
Completed Document Type: Monitoring Report
Completed Date: 02/24/2015
Comments: Completed

Completed Area Name: Upper Operable Unit
Completed Sub Area Name: Not reported
Completed Document Type: Monitoring Report
Completed Date: 03/06/2015
Comments: Completed

Completed Area Name: Upper Operable Unit
Completed Sub Area Name: Not reported
Completed Document Type: Monitoring Report
Completed Date: 03/12/2015
Comments: Complete

Map ID
Direction
Distance
Elevation

MAP FINDINGS

Site

Database(s)

EDR ID Number
EPA ID Number

THE BOULEVARDS AT SOUTH BAY (Continued)

S101480945

Completed Area Name: Upper Operable Unit
Completed Sub Area Name: Not reported
Completed Document Type: Monitoring Report
Completed Date: 03/19/2015
Comments: completed

Completed Area Name: Upper Operable Unit
Completed Sub Area Name: Not reported
Completed Document Type: Monitoring Report
Completed Date: 03/24/2015
Comments: Completed

Completed Area Name: Upper Operable Unit
Completed Sub Area Name: Not reported
Completed Document Type: Monitoring Report
Completed Date: 04/03/2015
Comments: Completed

Completed Area Name: Upper Operable Unit
Completed Sub Area Name: Not reported
Completed Document Type: Monitoring Report
Completed Date: 04/08/2015
Comments: Completed

Completed Area Name: Upper Operable Unit
Completed Sub Area Name: Not reported
Completed Document Type: Monitoring Report
Completed Date: 04/15/2015
Comments: Completed

Completed Area Name: Upper Operable Unit
Completed Sub Area Name: Not reported
Completed Document Type: Monitoring Report
Completed Date: 04/22/2015
Comments: Completed

Completed Area Name: Upper Operable Unit
Completed Sub Area Name: Not reported
Completed Document Type: Monitoring Report
Completed Date: 04/30/2015
Comments: Completed

Completed Area Name: Upper Operable Unit
Completed Sub Area Name: Not reported
Completed Document Type: Monitoring Report
Completed Date: 05/06/2015
Comments: Completed

Completed Area Name: Upper Operable Unit
Completed Sub Area Name: Not reported
Completed Document Type: Monitoring Report
Completed Date: 05/15/2015
Comments: Completed

Completed Area Name: Upper Operable Unit
Completed Sub Area Name: Not reported
Completed Document Type: Monitoring Report

Map ID
Direction
Distance
Elevation

MAP FINDINGS

Site

Database(s)

EDR ID Number
EPA ID Number

THE BOULEVARDS AT SOUTH BAY (Continued)

S101480945

Completed Date: 05/21/2015
Comments: Completed

Completed Area Name: Upper Operable Unit
Completed Sub Area Name: Not reported
Completed Document Type: Monitoring Report
Completed Date: 05/27/2015
Comments: Completed

Completed Area Name: Upper Operable Unit
Completed Sub Area Name: Not reported
Completed Document Type: Monitoring Report
Completed Date: 06/05/2015
Comments: Completed

Completed Area Name: Upper Operable Unit
Completed Sub Area Name: Not reported
Completed Document Type: Monitoring Report
Completed Date: 06/12/2015
Comments: Completed

Completed Area Name: Upper Operable Unit
Completed Sub Area Name: Not reported
Completed Document Type: Monitoring Report
Completed Date: 06/19/2015
Comments: Completed

Completed Area Name: Upper Operable Unit
Completed Sub Area Name: Not reported
Completed Document Type: Monitoring Report
Completed Date: 06/26/2015
Comments: Completed

Completed Area Name: Upper Operable Unit
Completed Sub Area Name: Not reported
Completed Document Type: Monitoring Report
Completed Date: 07/03/2015
Comments: Completed

Completed Area Name: Upper Operable Unit
Completed Sub Area Name: Not reported
Completed Document Type: Monitoring Report
Completed Date: 07/10/2015
Comments: Completed

Completed Area Name: Upper Operable Unit
Completed Sub Area Name: Not reported
Completed Document Type: Monitoring Report
Completed Date: 07/17/2015
Comments: Completed

Completed Area Name: Upper Operable Unit
Completed Sub Area Name: Not reported
Completed Document Type: Monitoring Report
Completed Date: 07/24/2015
Comments: Completed

Map ID
Direction
Distance
Elevation

MAP FINDINGS

Site

Database(s)

EDR ID Number
EPA ID Number

THE BOULEVARDS AT SOUTH BAY (Continued)

S101480945

Completed Area Name: Upper Operable Unit
Completed Sub Area Name: Not reported
Completed Document Type: Monitoring Report
Completed Date: 07/31/2015
Comments: Completed

Completed Area Name: Upper Operable Unit
Completed Sub Area Name: Not reported
Completed Document Type: Monitoring Report
Completed Date: 08/07/2015
Comments: Completed

Completed Area Name: Upper Operable Unit
Completed Sub Area Name: Not reported
Completed Document Type: Monitoring Report
Completed Date: 08/14/2015
Comments: Completed

Completed Area Name: Upper Operable Unit
Completed Sub Area Name: Not reported
Completed Document Type: Monitoring Report
Completed Date: 08/21/2015
Comments: Completed

Completed Area Name: Upper Operable Unit
Completed Sub Area Name: Not reported
Completed Document Type: Monitoring Report
Completed Date: 08/28/2015
Comments: Completed

Completed Area Name: Upper Operable Unit
Completed Sub Area Name: Not reported
Completed Document Type: Monitoring Report
Completed Date: 09/04/2015
Comments: Completed

Completed Area Name: Upper Operable Unit
Completed Sub Area Name: Not reported
Completed Document Type: Monitoring Report
Completed Date: 09/11/2015
Comments: Completed

Completed Area Name: Upper Operable Unit
Completed Sub Area Name: Not reported
Completed Document Type: Monitoring Report
Completed Date: 09/18/2015
Comments: Completed

Completed Area Name: Upper Operable Unit
Completed Sub Area Name: Not reported
Completed Document Type: Monitoring Report
Completed Date: 09/25/2015
Comments: Completed

Completed Area Name: Upper Operable Unit
Completed Sub Area Name: Not reported
Completed Document Type: Monitoring Report

Map ID
Direction
Distance
Elevation

MAP FINDINGS

Site

Database(s)

EDR ID Number
EPA ID Number

THE BOULEVARDS AT SOUTH BAY (Continued)

S101480945

Completed Date: 10/02/2015
Comments: Completed

Completed Area Name: Upper Operable Unit
Completed Sub Area Name: Not reported
Completed Document Type: Monitoring Report
Completed Date: 10/09/2015
Comments: Completed

Completed Area Name: Upper Operable Unit
Completed Sub Area Name: Not reported
Completed Document Type: Monitoring Report
Completed Date: 10/16/2015
Comments: Complete

Completed Area Name: Upper Operable Unit
Completed Sub Area Name: Not reported
Completed Document Type: Monitoring Report
Completed Date: 10/23/2015
Comments: Completed

Completed Area Name: Upper Operable Unit
Completed Sub Area Name: Not reported
Completed Document Type: Monitoring Report
Completed Date: 10/30/2015
Comments: Completed

Completed Area Name: Upper Operable Unit
Completed Sub Area Name: Not reported
Completed Document Type: Monitoring Report
Completed Date: 11/06/2015
Comments: Completed

Completed Area Name: Upper Operable Unit
Completed Sub Area Name: Not reported
Completed Document Type: Monitoring Report
Completed Date: 11/13/2015
Comments: Complete

Completed Area Name: Upper Operable Unit
Completed Sub Area Name: Not reported
Completed Document Type: Monitoring Report
Completed Date: 11/20/2015
Comments: completed

Completed Area Name: Upper Operable Unit
Completed Sub Area Name: Not reported
Completed Document Type: Monitoring Report
Completed Date: 11/30/2015
Comments: Completed

Completed Area Name: Upper Operable Unit
Completed Sub Area Name: Not reported
Completed Document Type: Monitoring Report
Completed Date: 12/04/2015
Comments: completed

Map ID
Direction
Distance
Elevation

MAP FINDINGS

Site

Database(s)

EDR ID Number
EPA ID Number

THE BOULEVARDS AT SOUTH BAY (Continued)

S101480945

Completed Area Name: Upper Operable Unit
Completed Sub Area Name: Not reported
Completed Document Type: Monitoring Report
Completed Date: 12/11/2015
Comments: completed

Completed Area Name: Upper Operable Unit
Completed Sub Area Name: Not reported
Completed Document Type: Monitoring Report
Completed Date: 12/18/2015
Comments: completed

Completed Area Name: Upper Operable Unit
Completed Sub Area Name: Not reported
Completed Document Type: Monitoring Report
Completed Date: 12/28/2015
Comments: completed

Completed Area Name: Upper Operable Unit
Completed Sub Area Name: Not reported
Completed Document Type: Monitoring Report
Completed Date: 01/05/2016
Comments: complete

Completed Area Name: Upper Operable Unit
Completed Sub Area Name: Not reported
Completed Document Type: Monitoring Report
Completed Date: 01/08/2016
Comments: completed

Completed Area Name: Upper Operable Unit
Completed Sub Area Name: Not reported
Completed Document Type: Monitoring Report
Completed Date: 01/15/2016
Comments: completed

Completed Area Name: Upper Operable Unit
Completed Sub Area Name: Not reported
Completed Document Type: Monitoring Report
Completed Date: 01/22/2016
Comments: completed

Completed Area Name: Upper Operable Unit
Completed Sub Area Name: Not reported
Completed Document Type: Monitoring Report
Completed Date: 01/29/2016
Comments: completed

Completed Area Name: Upper Operable Unit
Completed Sub Area Name: Not reported
Completed Document Type: Monitoring Report
Completed Date: 02/05/2016
Comments: completed

Completed Area Name: Upper Operable Unit
Completed Sub Area Name: Not reported
Completed Document Type: Monitoring Report

Map ID
Direction
Distance
Elevation

MAP FINDINGS

Site

Database(s)

EDR ID Number
EPA ID Number

THE BOULEVARDS AT SOUTH BAY (Continued)

S101480945

Completed Date: 02/12/2016
Comments: Completed

Completed Area Name: Upper Operable Unit
Completed Sub Area Name: Not reported
Completed Document Type: Monitoring Report
Completed Date: 02/19/2016
Comments: Completed

Completed Area Name: Upper Operable Unit
Completed Sub Area Name: Not reported
Completed Document Type: Monitoring Report
Completed Date: 03/04/2016
Comments: Completed

Completed Area Name: Upper Operable Unit
Completed Sub Area Name: Not reported
Completed Document Type: Monitoring Report
Completed Date: 03/11/2016
Comments: Completed

Completed Area Name: Upper Operable Unit
Completed Sub Area Name: Not reported
Completed Document Type: Monitoring Report
Completed Date: 03/18/2016
Comments: Completed

Completed Area Name: Upper Operable Unit
Completed Sub Area Name: Not reported
Completed Document Type: Monitoring Report
Completed Date: 03/25/2016
Comments: Complete

Completed Area Name: Upper Operable Unit
Completed Sub Area Name: Not reported
Completed Document Type: Monitoring Report
Completed Date: 04/04/2016
Comments: Completed

Completed Area Name: Upper Operable Unit
Completed Sub Area Name: Not reported
Completed Document Type: Monitoring Report
Completed Date: 04/08/2016
Comments: Completed

Completed Area Name: Upper Operable Unit
Completed Sub Area Name: Not reported
Completed Document Type: Monitoring Report
Completed Date: 04/15/2016
Comments: Completed

Completed Area Name: Upper Operable Unit
Completed Sub Area Name: Not reported
Completed Document Type: Monitoring Report
Completed Date: 04/22/2016
Comments: Completed

Map ID
Direction
Distance
Elevation

MAP FINDINGS

Site

Database(s)

EDR ID Number
EPA ID Number

THE BOULEVARDS AT SOUTH BAY (Continued)

S101480945

Completed Area Name: Upper Operable Unit
Completed Sub Area Name: Not reported
Completed Document Type: Monitoring Report
Completed Date: 04/29/2016
Comments: Completed

Completed Area Name: Upper Operable Unit
Completed Sub Area Name: Not reported
Completed Document Type: Monitoring Report
Completed Date: 05/06/2016
Comments: Complete

Completed Area Name: Upper Operable Unit
Completed Sub Area Name: Not reported
Completed Document Type: Monitoring Report
Completed Date: 05/13/2016
Comments: Completed

Completed Area Name: Upper Operable Unit
Completed Sub Area Name: Not reported
Completed Document Type: Monitoring Report
Completed Date: 05/20/2016
Comments: complete

Completed Area Name: Upper Operable Unit
Completed Sub Area Name: Not reported
Completed Document Type: Monitoring Report
Completed Date: 05/27/2016
Comments: complete

Completed Area Name: Upper Operable Unit
Completed Sub Area Name: Not reported
Completed Document Type: Monitoring Report
Completed Date: 06/03/2016
Comments: complete

Completed Area Name: Upper Operable Unit
Completed Sub Area Name: Not reported
Completed Document Type: Monitoring Report
Completed Date: 06/10/2016
Comments: Completed

Completed Area Name: Upper Operable Unit
Completed Sub Area Name: Not reported
Completed Document Type: Monitoring Report
Completed Date: 06/17/2016
Comments: Completed

Completed Area Name: Upper Operable Unit
Completed Sub Area Name: Not reported
Completed Document Type: Monitoring Report
Completed Date: 06/24/2016
Comments: Completed

Completed Area Name: Upper Operable Unit
Completed Sub Area Name: Not reported
Completed Document Type: Monitoring Report

Map ID
Direction
Distance
Elevation

MAP FINDINGS

Site

Database(s)

EDR ID Number
EPA ID Number

THE BOULEVARDS AT SOUTH BAY (Continued)

S101480945

Completed Date: 07/01/2016
Comments: Completed

Completed Area Name: Upper Operable Unit
Completed Sub Area Name: Not reported
Completed Document Type: Monitoring Report
Completed Date: 07/08/2016
Comments: Completed

Completed Area Name: Upper Operable Unit
Completed Sub Area Name: Not reported
Completed Document Type: Monitoring Report
Completed Date: 07/15/2016
Comments: Completed

Completed Area Name: Upper Operable Unit
Completed Sub Area Name: Not reported
Completed Document Type: Monitoring Report
Completed Date: 07/20/2016
Comments: Completed

Completed Area Name: Upper Operable Unit
Completed Sub Area Name: Not reported
Completed Document Type: Monitoring Report
Completed Date: 07/29/2016
Comments: Completed

Completed Area Name: Upper Operable Unit
Completed Sub Area Name: Not reported
Completed Document Type: Monitoring Report
Completed Date: 08/05/2016
Comments: Complete

Completed Area Name: Upper Operable Unit
Completed Sub Area Name: Not reported
Completed Document Type: Monitoring Report
Completed Date: 08/12/2016
Comments: Complete

Completed Area Name: Upper Operable Unit
Completed Sub Area Name: Not reported
Completed Document Type: Monitoring Report
Completed Date: 08/19/2016
Comments: Complete

Completed Area Name: Upper Operable Unit
Completed Sub Area Name: Not reported
Completed Document Type: Monitoring Report
Completed Date: 08/26/2016
Comments: Complete

Completed Area Name: Upper Operable Unit
Completed Sub Area Name: Not reported
Completed Document Type: Monitoring Report
Completed Date: 09/02/2016
Comments: Completed

Map ID
Direction
Distance
Elevation

MAP FINDINGS

Site

Database(s)

EDR ID Number
EPA ID Number

THE BOULEVARDS AT SOUTH BAY (Continued)

S101480945

Completed Area Name: Upper Operable Unit
Completed Sub Area Name: Not reported
Completed Document Type: Monitoring Report
Completed Date: 09/09/2016
Comments: Completed

Completed Area Name: Upper Operable Unit
Completed Sub Area Name: Not reported
Completed Document Type: Monitoring Report
Completed Date: 09/16/2016
Comments: Completed

Completed Area Name: Upper Operable Unit
Completed Sub Area Name: Not reported
Completed Document Type: Monitoring Report
Completed Date: 09/21/2016
Comments: Complete

Completed Area Name: Upper Operable Unit
Completed Sub Area Name: Not reported
Completed Document Type: Monitoring Report
Completed Date: 04/30/2014
Comments: Completed

Completed Area Name: Upper Operable Unit
Completed Sub Area Name: Not reported
Completed Document Type: Monitoring Report
Completed Date: 05/30/2014
Comments: Completed

Completed Area Name: Upper Operable Unit
Completed Sub Area Name: Not reported
Completed Document Type: Monitoring Report
Completed Date: 06/30/2014
Comments: Completed

Completed Area Name: Upper Operable Unit
Completed Sub Area Name: Not reported
Completed Document Type: Monitoring Report
Completed Date: 07/31/2014
Comments: Completed

Completed Area Name: Upper Operable Unit
Completed Sub Area Name: Not reported
Completed Document Type: Monitoring Report
Completed Date: 08/28/2014
Comments: Completed

Completed Area Name: Upper Operable Unit
Completed Sub Area Name: Not reported
Completed Document Type: Monitoring Report
Completed Date: 10/01/2014
Comments: Completed

Completed Area Name: Upper Operable Unit
Completed Sub Area Name: Not reported
Completed Document Type: Monitoring Report

Map ID
Direction
Distance
Elevation

MAP FINDINGS

Site

Database(s)

EDR ID Number
EPA ID Number

THE BOULEVARDS AT SOUTH BAY (Continued)

S101480945

Completed Date: 10/31/2014
Comments: Completed

Completed Area Name: Upper Operable Unit
Completed Sub Area Name: Not reported
Completed Document Type: Monitoring Report
Completed Date: 12/04/2014
Comments: Completed

Completed Area Name: Upper Operable Unit
Completed Sub Area Name: Not reported
Completed Document Type: Monitoring Report
Completed Date: 01/07/2015
Comments: Completed

Completed Area Name: Upper Operable Unit
Completed Sub Area Name: Not reported
Completed Document Type: Monitoring Report
Completed Date: 02/03/2015
Comments: Completed

Completed Area Name: Upper Operable Unit
Completed Sub Area Name: Not reported
Completed Document Type: Monitoring Report
Completed Date: 03/06/2015
Comments: Completed

Completed Area Name: Upper Operable Unit
Completed Sub Area Name: Not reported
Completed Document Type: Monitoring Report
Completed Date: 04/14/2015
Comments: Completed

Completed Area Name: Upper Operable Unit
Completed Sub Area Name: Not reported
Completed Document Type: Monitoring Report
Completed Date: 05/01/2015
Comments: Completed

Completed Area Name: Upper Operable Unit
Completed Sub Area Name: Not reported
Completed Document Type: Monitoring Report
Completed Date: 06/03/2015
Comments: Completed

Completed Area Name: Upper Operable Unit
Completed Sub Area Name: Not reported
Completed Document Type: Monitoring Report
Completed Date: 07/03/2015
Comments: Completed

Completed Area Name: Upper Operable Unit
Completed Sub Area Name: Not reported
Completed Document Type: Monitoring Report
Completed Date: 08/03/2015
Comments: Completed

Map ID
Direction
Distance
Elevation

MAP FINDINGS

Site

Database(s)

EDR ID Number
EPA ID Number

THE BOULEVARDS AT SOUTH BAY (Continued)

S101480945

Completed Area Name: Upper Operable Unit
Completed Sub Area Name: Not reported
Completed Document Type: Monitoring Report
Completed Date: 08/31/2015
Comments: Completed

Completed Area Name: Upper Operable Unit
Completed Sub Area Name: Not reported
Completed Document Type: Monitoring Report
Completed Date: 10/05/2015
Comments: Completed

Completed Area Name: Upper Operable Unit
Completed Sub Area Name: Not reported
Completed Document Type: Monitoring Report
Completed Date: 11/04/2015
Comments: Completed

Completed Area Name: Upper Operable Unit
Completed Sub Area Name: Not reported
Completed Document Type: Monitoring Report
Completed Date: 02/03/2016
Comments: completed

Completed Area Name: Upper Operable Unit
Completed Sub Area Name: Not reported
Completed Document Type: Monitoring Report
Completed Date: 01/04/2016
Comments: Completed

Completed Area Name: Upper Operable Unit
Completed Sub Area Name: Not reported
Completed Document Type: Monitoring Report
Completed Date: 02/11/2016
Comments: Completed

Completed Area Name: Upper Operable Unit
Completed Sub Area Name: Not reported
Completed Document Type: Monitoring Report
Completed Date: 03/03/2016
Comments: Completed

Completed Area Name: Upper Operable Unit
Completed Sub Area Name: Not reported
Completed Document Type: Monitoring Report
Completed Date: 04/08/2016
Comments: Completed

Completed Area Name: Upper Operable Unit
Completed Sub Area Name: Not reported
Completed Document Type: Monitoring Report
Completed Date: 05/05/2016
Comments: complete

Completed Area Name: Upper Operable Unit
Completed Sub Area Name: Not reported
Completed Document Type: Monitoring Report

Map ID
Direction
Distance
Elevation

MAP FINDINGS

Site

Database(s)

EDR ID Number
EPA ID Number

THE BOULEVARDS AT SOUTH BAY (Continued)

S101480945

Completed Date: 06/02/2016
Comments: Completed

Completed Area Name: Upper Operable Unit
Completed Sub Area Name: Not reported
Completed Document Type: Monitoring Report
Completed Date: 07/05/2016
Comments: Completed

Completed Area Name: Upper Operable Unit
Completed Sub Area Name: Not reported
Completed Document Type: Monitoring Report
Completed Date: 08/03/2016
Comments: Complete

Completed Area Name: Upper Operable Unit
Completed Sub Area Name: Not reported
Completed Document Type: Monitoring Report
Completed Date: 09/07/2016
Comments: Completed

Completed Area Name: Upper Operable Unit
Completed Sub Area Name: Not reported
Completed Document Type: Monitoring Report
Completed Date: 10/12/2016
Comments: Completed

Completed Area Name: Upper Operable Unit
Completed Sub Area Name: Not reported
Completed Document Type: Monitoring Report
Completed Date: 01/18/2017
Comments: Completed

Completed Area Name: Upper Operable Unit
Completed Sub Area Name: Not reported
Completed Document Type: Monitoring Report
Completed Date: 02/14/2017
Comments: Completed

Completed Area Name: Upper Operable Unit
Completed Sub Area Name: Not reported
Completed Document Type: Monitoring Report
Completed Date: 02/14/2017
Comments: Completed

Completed Area Name: Upper Operable Unit
Completed Sub Area Name: Not reported
Completed Document Type: Monitoring Report
Completed Date: 03/22/2017
Comments: Completed

Completed Area Name: Upper Operable Unit
Completed Sub Area Name: Cell 3
Completed Document Type: Monitoring Report
Completed Date: 10/10/2014
Comments: Completed

Map ID
Direction
Distance
Elevation

MAP FINDINGS

Site

Database(s)

EDR ID Number
EPA ID Number

THE BOULEVARDS AT SOUTH BAY (Continued)

S101480945

Completed Area Name: Upper Operable Unit
Completed Sub Area Name: Not reported
Completed Document Type: Quality Assurance Workplan
Completed Date: 12/13/2014
Comments: Complete

Completed Area Name: Upper Operable Unit
Completed Sub Area Name: Not reported
Completed Document Type: Technical Workplan
Completed Date: 09/25/2014
Comments: Completed

Completed Area Name: Upper Operable Unit
Completed Sub Area Name: Not reported
Completed Document Type: Technical Report
Completed Date: 10/13/2014
Comments: Completed and accepted.

Completed Area Name: Upper Operable Unit
Completed Sub Area Name: Not reported
Completed Document Type: Remedial Action Completion Report
Completed Date: 04/16/2015
Comments: Approved

Completed Area Name: Upper Operable Unit
Completed Sub Area Name: Not reported
Completed Document Type: Risk Assessment Workplan
Completed Date: 02/10/2015
Comments: Approved.

Completed Area Name: PROJECT WIDE
Completed Sub Area Name: Not reported
Completed Document Type: Removal Action Completion Report
Completed Date: 07/29/2009
Comments: Approved

Completed Area Name: PROJECT WIDE
Completed Sub Area Name: Not reported
Completed Document Type: Removal Action Completion Report
Completed Date: 08/24/2009
Comments: Approved

Completed Area Name: PROJECT WIDE
Completed Sub Area Name: Not reported
Completed Document Type: Other Report
Completed Date: 10/28/2015
Comments: Completed

Completed Area Name: PROJECT WIDE
Completed Sub Area Name: Not reported
Completed Document Type: Removal Action Completion Report
Completed Date: 11/09/2015
Comments: Approved

Completed Area Name: PROJECT WIDE
Completed Sub Area Name: Not reported
Completed Document Type: Removal Action Completion Report

Map ID
Direction
Distance
Elevation

MAP FINDINGS

Site

Database(s)

EDR ID Number
EPA ID Number

THE BOULEVARDS AT SOUTH BAY (Continued)

S101480945

Completed Date: 11/09/2015
Comments: Approved

Completed Area Name: PROJECT WIDE
Completed Sub Area Name: Not reported
Completed Document Type: Remedial Action Completion Report
Completed Date: 11/09/2015
Comments: Approved

Completed Area Name: PROJECT WIDE
Completed Sub Area Name: Not reported
Completed Document Type: Remedial Action Completion Report
Completed Date: 12/29/2015
Comments: Approved

Completed Area Name: Upper Operable Unit
Completed Sub Area Name: Not reported
Completed Document Type: Removal Action Completion Report
Completed Date: 06/27/2016
Comments: Approved

Completed Area Name: PROJECT WIDE
Completed Sub Area Name: Not reported
Completed Document Type: Risk Assessment Report
Completed Date: 07/29/2015
Comments: Approved

Completed Area Name: PROJECT WIDE
Completed Sub Area Name: Not reported
Completed Document Type: Technical Workplan
Completed Date: 11/13/2013
Comments: Approved

Completed Area Name: PROJECT WIDE
Completed Sub Area Name: Not reported
Completed Document Type: Technical Report
Completed Date: 06/08/2015
Comments: Approved

Completed Area Name: Upper Operable Unit
Completed Sub Area Name: Not reported
Completed Document Type: Remedial Design - Preliminary/Intermediate
Completed Date: 07/13/2015
Comments: Approved

Completed Area Name: Upper Operable Unit
Completed Sub Area Name: Not reported
Completed Document Type: Monitoring Report
Completed Date: 11/16/2015
Comments: Approved

Completed Area Name: Upper Operable Unit
Completed Sub Area Name: Not reported
Completed Document Type: Monitoring Report
Completed Date: 10/20/2015
Comments: Approved

Map ID
Direction
Distance
Elevation

MAP FINDINGS

Site

Database(s)

EDR ID Number
EPA ID Number

THE BOULEVARDS AT SOUTH BAY (Continued)

S101480945

Completed Area Name: Upper Operable Unit
Completed Sub Area Name: Not reported
Completed Document Type: Monitoring Report
Completed Date: 02/22/2016
Comments: Approved

Completed Area Name: Upper Operable Unit
Completed Sub Area Name: Not reported
Completed Document Type: Monitoring Report
Completed Date: 05/31/2016
Comments: Approved.

Completed Area Name: Upper Operable Unit
Completed Sub Area Name: Not reported
Completed Document Type: Monitoring Report
Completed Date: 02/14/2017
Comments: Approved.

Completed Area Name: Upper Operable Unit
Completed Sub Area Name: Not reported
Completed Document Type: Remedial Design - Preliminary/Intermediate
Completed Date: 08/16/2015
Comments: Approved

Completed Area Name: Upper Operable Unit
Completed Sub Area Name: Not reported
Completed Document Type: Remedial Design - Preliminary/Intermediate
Completed Date: 11/16/2015
Comments: Conditionally approved

Completed Area Name: Upper Operable Unit
Completed Sub Area Name: Not reported
Completed Document Type: Remedial Action Implementation Workplan
Completed Date: 11/16/2015
Comments: Approved

Completed Area Name: Upper Operable Unit
Completed Sub Area Name: Not reported
Completed Document Type: Remedial Design - Preliminary/Intermediate
Completed Date: 11/16/2015
Comments: Approved

Completed Area Name: PROJECT WIDE
Completed Sub Area Name: Not reported
Completed Document Type: Remedial Action Completion Report
Completed Date: 08/03/2016
Comments: Approved

Completed Area Name: Upper Operable Unit
Completed Sub Area Name: Not reported
Completed Document Type: Technical Workplan
Completed Date: 03/08/2016
Comments: Completed

Completed Area Name: Upper Operable Unit
Completed Sub Area Name: Cell 2
Completed Document Type: Technical Workplan

Map ID
Direction
Distance
Elevation

MAP FINDINGS

Site

Database(s)

EDR ID Number
EPA ID Number

THE BOULEVARDS AT SOUTH BAY (Continued)

S101480945

Completed Date: 04/05/2016
Comments: Conditionally approved.

Completed Area Name: Upper Operable Unit
Completed Sub Area Name: Not reported
Completed Document Type: Monitoring Report
Completed Date: 08/03/2016
Comments: Approved.

Completed Area Name: Upper Operable Unit
Completed Sub Area Name: Not reported
Completed Document Type: Monitoring Report
Completed Date: 08/21/2017
Comments: Completed

Completed Area Name: Upper Operable Unit
Completed Sub Area Name: Not reported
Completed Document Type: Monitoring Report
Completed Date: 09/15/2017
Comments: Completed

Completed Area Name: Upper Operable Unit
Completed Sub Area Name: Not reported
Completed Document Type: Monitoring Report
Completed Date: 09/15/2017
Comments: Completed

Completed Area Name: Upper Operable Unit
Completed Sub Area Name: Not reported
Completed Document Type: Monitoring Report
Completed Date: 10/03/2018
Comments: Completed.

Completed Area Name: Upper Operable Unit
Completed Sub Area Name: Not reported
Completed Document Type: Monitoring Report
Completed Date: 09/15/2017
Comments: Completed

Completed Area Name: Upper Operable Unit
Completed Sub Area Name: Not reported
Completed Document Type: Monitoring Report
Completed Date: 10/09/2017
Comments: Completed

Completed Area Name: Upper Operable Unit
Completed Sub Area Name: Not reported
Completed Document Type: Monitoring Report
Completed Date: 10/25/2017
Comments: Completed

Completed Area Name: Upper Operable Unit
Completed Sub Area Name: Not reported
Completed Document Type: Amendment - Order/Agreement
Completed Date: 09/28/2006
Comments: Compliance Framework Agreement between DTSC and Carson Marketplace, LLC

Map ID
Direction
Distance
Elevation

MAP FINDINGS

Site

Database(s)

EDR ID Number
EPA ID Number

THE BOULEVARDS AT SOUTH BAY (Continued)

S101480945

Completed Area Name: PROJECT WIDE
Completed Sub Area Name: Not reported
Completed Document Type: CEQA - Initial Study/ Environmental Impact Report
Completed Date: 02/08/2006
Comments: Completed

Completed Area Name: Upper Operable Unit
Completed Sub Area Name: Not reported
Completed Document Type: Correspondence
Completed Date: 06/18/2014
Comments: Completed

Completed Area Name: Upper Operable Unit
Completed Sub Area Name: Not reported
Completed Document Type: Monitoring Report
Completed Date: 04/26/2018
Comments: Completed

Completed Area Name: Upper Operable Unit
Completed Sub Area Name: Not reported
Completed Document Type: Monitoring Report
Completed Date: 04/18/2018
Comments: Completed

Completed Area Name: Upper Operable Unit
Completed Sub Area Name: Not reported
Completed Document Type: Monitoring Report
Completed Date: 05/18/2018
Comments: Completed

Completed Area Name: Upper Operable Unit
Completed Sub Area Name: Not reported
Completed Document Type: Monitoring Report
Completed Date: 06/07/2018
Comments: Completed

Completed Area Name: Upper Operable Unit
Completed Sub Area Name: Not reported
Completed Document Type: Monitoring Report
Completed Date: 06/17/2018
Comments: Completed

Completed Area Name: Upper Operable Unit
Completed Sub Area Name: Not reported
Completed Document Type: Monitoring Report
Completed Date: 07/27/2018
Comments: Completed

Completed Area Name: Upper Operable Unit
Completed Sub Area Name: Not reported
Completed Document Type: Monitoring Report
Completed Date: 06/13/2018
Comments: Completed

Completed Area Name: Upper Operable Unit
Completed Sub Area Name: Not reported
Completed Document Type: Correspondence

Map ID
Direction
Distance
Elevation

MAP FINDINGS

Site

Database(s)

EDR ID Number
EPA ID Number

THE BOULEVARDS AT SOUTH BAY (Continued)

S101480945

Completed Date: 07/28/2014
Comments: Completed

Completed Area Name: Upper Operable Unit
Completed Sub Area Name: Cell 3
Completed Document Type: Correspondence
Completed Date: 08/06/2014
Comments: Completed and sent.

Completed Area Name: Upper Operable Unit
Completed Sub Area Name: Not reported
Completed Document Type: Monitoring Report
Completed Date: 04/27/2017
Comments: Approved

Completed Area Name: Upper Operable Unit
Completed Sub Area Name: Not reported
Completed Document Type: Monitoring Report
Completed Date: 02/27/2017
Comments: Aompleted

Completed Area Name: Upper Operable Unit
Completed Sub Area Name: Not reported
Completed Document Type: Monitoring Report
Completed Date: 03/20/2017
Comments: Completed

Completed Area Name: Upper Operable Unit
Completed Sub Area Name: Not reported
Completed Document Type: Monitoring Report
Completed Date: 08/09/2017
Comments: Completed

Completed Area Name: Upper Operable Unit
Completed Sub Area Name: Not reported
Completed Document Type: Remedial Design - Preliminary/Intermediate
Completed Date: 05/13/2018
Comments: Approved

Completed Area Name: Upper Operable Unit
Completed Sub Area Name: Not reported
Completed Document Type: Technical Report
Completed Date: 10/24/2016
Comments: Conditionally approved.

Completed Area Name: PROJECT WIDE
Completed Sub Area Name: Not reported
Completed Document Type: Technical Report
Completed Date: 09/30/2016
Comments: Approved

Completed Area Name: PROJECT WIDE
Completed Sub Area Name: Not reported
Completed Document Type: Technical Report
Completed Date: 03/24/2016
Comments: Approved for import

Map ID
Direction
Distance
Elevation

MAP FINDINGS

Site

Database(s)

EDR ID Number
EPA ID Number

THE BOULEVARDS AT SOUTH BAY (Continued)

S101480945

Completed Area Name: PROJECT WIDE
Completed Sub Area Name: Not reported
Completed Document Type: Monitoring Report
Completed Date: 03/20/2017
Comments: Completed

Completed Area Name: Upper Operable Unit
Completed Sub Area Name: Not reported
Completed Document Type: Monitoring Report
Completed Date: 08/02/2017
Comments: Approved

Completed Area Name: Upper Operable Unit
Completed Sub Area Name: Not reported
Completed Document Type: Monitoring Report
Completed Date: 08/14/2017
Comments: Approved

Completed Area Name: Upper Operable Unit
Completed Sub Area Name: Not reported
Completed Document Type: Monitoring Report
Completed Date: 08/14/2017
Comments: Approved

Completed Area Name: Lower Operable Unit
Completed Sub Area Name: Not reported
Completed Document Type: Unilateral Order (I/SE, RAO, CAO, EPA AO)
Completed Date: 04/12/1999
Comments: Letter Agreement to investigate the lower Operable Unit at the site.

Completed Area Name: PROJECT WIDE
Completed Sub Area Name: Not reported
Completed Document Type: CEQA - Initial Study/ Neg. Declaration
Completed Date: 10/25/1995
Comments: DTSC completed its review of the RAP for the Cal Compact Landfill Upper Operable Unit, and has determined that the plan meets statutory requirements. CEQA documents were filed and approved accordingly.

Completed Area Name: Upper Operable Unit
Completed Sub Area Name: Not reported
Completed Document Type: Unilateral Order (I/SE, RAO, CAO, EPA AO)
Completed Date: 05/25/1995
Comments: DTSC issues a Remedial Action Order and Consent Order to BKK Corporation for the Cal Compact site. The Order applies to the Upper Operable Unit.

Completed Area Name: PROJECT WIDE
Completed Sub Area Name: Not reported
Completed Document Type: Unilateral Order (I/SE, RAO, CAO, EPA AO)
Completed Date: 03/30/1988
Comments: Remedial Action Order issued to the Defense Group to investigate the Lower Operable Unit

Completed Area Name: PROJECT WIDE
Completed Sub Area Name: Not reported
Completed Document Type: * Discovery
Completed Date: 04/01/1979

Map ID
Direction
Distance
Elevation

MAP FINDINGS

Site

Database(s)

EDR ID Number
EPA ID Number

THE BOULEVARDS AT SOUTH BAY (Continued)

S101480945

Comments: Facility Identified: On Eckhardt List as Cal & Monsanto. Site used by Tennco Chemical.

Completed Area Name: PROJECT WIDE
Completed Sub Area Name: Not reported
Completed Document Type: Amendment - Order/Agreement
Completed Date: 05/18/2015
Comments: Completed

Completed Area Name: Upper Operable Unit
Completed Sub Area Name: Not reported
Completed Document Type: Correspondence
Completed Date: 03/23/2015
Comments: Completed

Completed Area Name: Upper Operable Unit
Completed Sub Area Name: Not reported
Completed Document Type: Annual Oversight Cost Estimate
Completed Date: 11/16/2015
Comments: Not reported

Completed Area Name: Upper Operable Unit
Completed Sub Area Name: Not reported
Completed Document Type: * Cost Recovery Settlements/Decrees
Completed Date: 03/07/2001
Comments: Consent decree with 3M Company. Consent decree with site owners - "supplemental decree".

Completed Area Name: Upper Operable Unit
Completed Sub Area Name: Not reported
Completed Document Type: Correspondence
Completed Date: 08/07/2015
Comments: Completed and sent.

Completed Area Name: Upper Operable Unit
Completed Sub Area Name: Not reported
Completed Document Type: Site Inspections/Visit (Non LUR)
Completed Date: 08/20/2015
Comments: Completed

Completed Area Name: PROJECT WIDE
Completed Sub Area Name: Not reported
Completed Document Type: Annual Oversight Cost Estimate
Completed Date: 10/31/2016
Comments: Not reported

Completed Area Name: PROJECT WIDE
Completed Sub Area Name: Not reported
Completed Document Type: Site Inspections/Visit (Non LUR)
Completed Date: 02/22/2017
Comments: Completed

Completed Area Name: PROJECT WIDE
Completed Sub Area Name: Not reported
Completed Document Type: Site Inspections/Visit (Non LUR)
Completed Date: 06/22/2017
Comments: Completed

Map ID
Direction
Distance
Elevation

MAP FINDINGS

Site

Database(s)

EDR ID Number
EPA ID Number

THE BOULEVARDS AT SOUTH BAY (Continued)

S101480945

Completed Area Name: PROJECT WIDE
Completed Sub Area Name: Not reported
Completed Document Type: Site Inspections/Visit (Non LUR)
Completed Date: 12/20/2017
Comments: Meeting complete

Completed Area Name: PROJECT WIDE
Completed Sub Area Name: Not reported
Completed Document Type: Site Inspections/Visit (Non LUR)
Completed Date: 04/25/2018
Comments: Completed

Completed Area Name: PROJECT WIDE
Completed Sub Area Name: Not reported
Completed Document Type: Site Inspections/Visit (Non LUR)
Completed Date: 06/28/2018
Comments: Completed

Completed Area Name: Upper Operable Unit
Completed Sub Area Name: Cell 2
Completed Document Type: Correspondence
Completed Date: 07/19/2016
Comments: Completed and sent.

Completed Area Name: PROJECT WIDE
Completed Sub Area Name: Not reported
Completed Document Type: Annual Oversight Cost Estimate
Completed Date: 11/16/2015
Comments: Completed

Completed Area Name: PROJECT WIDE
Completed Sub Area Name: Not reported
Completed Document Type: Annual Oversight Cost Estimate
Completed Date: 10/31/2016
Comments: Not reported

Completed Area Name: PROJECT WIDE
Completed Sub Area Name: Not reported
Completed Document Type: Site Inspections/Visit (Non LUR)
Completed Date: 07/30/2015
Comments: Completed

Completed Area Name: PROJECT WIDE
Completed Sub Area Name: Not reported
Completed Document Type: Site Inspections/Visit (Non LUR)
Completed Date: 07/16/2015
Comments: Completed

Completed Area Name: Upper Operable Unit
Completed Sub Area Name: Not reported
Completed Document Type: Monitoring Report
Completed Date: 08/06/2018
Comments: Approved

Completed Area Name: Upper Operable Unit
Completed Sub Area Name: Not reported
Completed Document Type: Monitoring Plan

Map ID
Direction
Distance
Elevation

MAP FINDINGS

Site

Database(s)

EDR ID Number
EPA ID Number

THE BOULEVARDS AT SOUTH BAY (Continued)

S101480945

Completed Date: 08/10/2017
Comments: Conditionally approved

Completed Area Name: Lower Operable Unit
Completed Sub Area Name: Not reported
Completed Document Type: * Cost Recovery Settlements/Decrees
Completed Date: 04/11/2001
Comments: As part of a lawsuit settlement between the Defense Group and 3M Company and DTSC, DTSC would be paid past costs, future oversight costs, and remediation costs.

Completed Area Name: PROJECT WIDE
Completed Sub Area Name: Not reported
Completed Document Type: Prospective Purchaser Agreement
Completed Date: 08/14/1995
Comments: The Department of Toxic Substances Control enters into this Consent Decree with the Commercial Realty Projects, Inc. (CRP) to provide for certain environmental response actions at, and to resolve certain liability claims with respect to, the Cal Compact landfill site located in the city of Carson.

Completed Area Name: Lower Operable Unit
Completed Sub Area Name: Not reported
Completed Document Type: Remedial Investigation Workplan
Completed Date: 12/03/1999
Comments: Completed

Completed Area Name: Upper Operable Unit
Completed Sub Area Name: Not reported
Completed Document Type: Soils Management Plan
Completed Date: 02/21/2000
Comments: Completed

Completed Area Name: Upper Operable Unit
Completed Sub Area Name: Not reported
Completed Document Type: Well Decommissioning Workplan
Completed Date: 05/30/2000
Comments: Completed

Completed Area Name: Upper Operable Unit
Completed Sub Area Name: Not reported
Completed Document Type: Well Installation Workplan
Completed Date: 06/07/2000
Comments: Completed

Completed Area Name: Upper Operable Unit
Completed Sub Area Name: Not reported
Completed Document Type: Monitoring Report
Completed Date: 04/09/2001
Comments: Completed

Completed Area Name: Upper Operable Unit
Completed Sub Area Name: Not reported
Completed Document Type: Monitoring Report
Completed Date: 05/03/2001
Comments: Completed

Map ID
Direction
Distance
Elevation

MAP FINDINGS

Site

Database(s)

EDR ID Number
EPA ID Number

THE BOULEVARDS AT SOUTH BAY (Continued)

S101480945

Completed Area Name: Upper Operable Unit
Completed Sub Area Name: Not reported
Completed Document Type: Monitoring Report
Completed Date: 07/09/2001
Comments: Completed

Completed Area Name: Upper Operable Unit
Completed Sub Area Name: Not reported
Completed Document Type: Monitoring Report
Completed Date: 09/14/2001
Comments: Completed

Completed Area Name: Upper Operable Unit
Completed Sub Area Name: Not reported
Completed Document Type: Monitoring Report
Completed Date: 10/24/2001
Comments: Completed

Completed Area Name: Upper Operable Unit
Completed Sub Area Name: Not reported
Completed Document Type: Monitoring Report
Completed Date: 03/05/2002
Comments: Completed

Completed Area Name: Upper Operable Unit
Completed Sub Area Name: Not reported
Completed Document Type: Monitoring Report
Completed Date: 08/07/2002
Comments: Completed

Completed Area Name: Upper Operable Unit
Completed Sub Area Name: Not reported
Completed Document Type: Pilot Study/Treatability Workplan
Completed Date: 10/08/2002
Comments: Completed

Completed Area Name: Upper Operable Unit
Completed Sub Area Name: Not reported
Completed Document Type: Monitoring Report
Completed Date: 11/21/2002
Comments: Completed

Completed Area Name: Upper Operable Unit
Completed Sub Area Name: Not reported
Completed Document Type: Monitoring Report
Completed Date: 12/12/2002
Comments: Completed

Completed Area Name: Upper Operable Unit
Completed Sub Area Name: Not reported
Completed Document Type: Technical Workplan
Completed Date: 02/05/2003
Comments: Completed

Completed Area Name: Upper Operable Unit
Completed Sub Area Name: Not reported
Completed Document Type: Remedial Design - Preliminary/Intermediate

Map ID
Direction
Distance
Elevation

MAP FINDINGS

Site

Database(s)

EDR ID Number
EPA ID Number

THE BOULEVARDS AT SOUTH BAY (Continued)

S101480945

Completed Date: 04/08/2003
Comments: Completed

Completed Area Name: Upper Operable Unit
Completed Sub Area Name: Not reported
Completed Document Type: Monitoring Report
Completed Date: 05/13/2003
Comments: Completed

Completed Area Name: Upper Operable Unit
Completed Sub Area Name: Not reported
Completed Document Type: Monitoring Report
Completed Date: 10/30/2003
Comments: Completed

Completed Area Name: Upper Operable Unit
Completed Sub Area Name: Not reported
Completed Document Type: Pilot/Treatability Study Report
Completed Date: 02/22/2004
Comments: Completed

Completed Area Name: Upper Operable Unit
Completed Sub Area Name: Not reported
Completed Document Type: Monitoring Report
Completed Date: 01/29/2004
Comments: Completed

Completed Area Name: Upper Operable Unit
Completed Sub Area Name: Not reported
Completed Document Type: *Correspondence - Received
Completed Date: 02/20/2004
Comments: Approved

Completed Area Name: Upper Operable Unit
Completed Sub Area Name: Not reported
Completed Document Type: Remedial Design - Preliminary/Intermediate
Completed Date: 12/27/2004
Comments: Completed

Completed Area Name: Upper Operable Unit
Completed Sub Area Name: Not reported
Completed Document Type: *Correspondence - Received
Completed Date: 12/27/2004
Comments: Completed

Completed Area Name: Upper Operable Unit
Completed Sub Area Name: Not reported
Completed Document Type: Monitoring Report
Completed Date: 02/09/2005
Comments: Approved

Completed Area Name: Upper Operable Unit
Completed Sub Area Name: Not reported
Completed Document Type: Monitoring Report
Completed Date: 02/09/2005
Comments: Approved

Map ID
Direction
Distance
Elevation

MAP FINDINGS

Site

Database(s)

EDR ID Number
EPA ID Number

THE BOULEVARDS AT SOUTH BAY (Continued)

S101480945

Completed Area Name: Upper Operable Unit
Completed Sub Area Name: Not reported
Completed Document Type: Monitoring Report
Completed Date: 02/09/2005
Comments: Approved

Completed Area Name: Lower Operable Unit
Completed Sub Area Name: Not reported
Completed Document Type: Monitoring Report
Completed Date: 02/09/2005
Comments: Approved

Completed Area Name: Upper Operable Unit
Completed Sub Area Name: Not reported
Completed Document Type: *Correspondence - Received
Completed Date: 03/18/2005
Comments: Approved

Completed Area Name: Lower Operable Unit
Completed Sub Area Name: Not reported
Completed Document Type: Monitoring Report
Completed Date: 01/31/2005
Comments: Approved

Completed Area Name: Upper Operable Unit
Completed Sub Area Name: Not reported
Completed Document Type: Well Completion Report
Completed Date: 07/14/2005
Comments: Approved

Completed Area Name: Lower Operable Unit
Completed Sub Area Name: Not reported
Completed Document Type: Monitoring Report
Completed Date: 08/10/2005
Comments: Approved

Completed Area Name: Upper Operable Unit
Completed Sub Area Name: Not reported
Completed Document Type: Monitoring Report
Completed Date: 08/15/2005
Comments: Approved

Completed Area Name: PROJECT WIDE
Completed Sub Area Name: Not reported
Completed Document Type: *Correspondence - Received
Completed Date: 08/29/2005
Comments: Received

Completed Area Name: Upper Operable Unit
Completed Sub Area Name: Not reported
Completed Document Type: Monitoring Report
Completed Date: 07/31/2006
Comments: Approved

Completed Area Name: Upper Operable Unit
Completed Sub Area Name: Not reported
Completed Document Type: Monitoring Report

Map ID
Direction
Distance
Elevation

MAP FINDINGS

Site

Database(s)

EDR ID Number
EPA ID Number

THE BOULEVARDS AT SOUTH BAY (Continued)

S101480945

Completed Date: 07/31/2006
Comments: Approved

Completed Area Name: Upper Operable Unit
Completed Sub Area Name: Not reported
Completed Document Type: Monitoring Report
Completed Date: 07/31/2006
Comments: Approved

Completed Area Name: Upper Operable Unit
Completed Sub Area Name: Not reported
Completed Document Type: Monitoring Report
Completed Date: 04/11/2006
Comments: Approved

Completed Area Name: Upper Operable Unit
Completed Sub Area Name: Not reported
Completed Document Type: Monitoring Report
Completed Date: 08/15/2006
Comments: Approved

Completed Area Name: Upper Operable Unit
Completed Sub Area Name: Not reported
Completed Document Type: Monitoring Report
Completed Date: 11/29/2006
Comments: Approved

Completed Area Name: PROJECT WIDE
Completed Sub Area Name: Not reported
Completed Document Type: Other Report
Completed Date: 02/08/2006
Comments: Received

Completed Area Name: PROJECT WIDE
Completed Sub Area Name: Not reported
Completed Document Type: Risk Assessment Workplan
Completed Date: 08/15/2006
Comments: Approved

Completed Area Name: Lower Operable Unit
Completed Sub Area Name: Not reported
Completed Document Type: Monitoring Report
Completed Date: 03/20/2006
Comments: Approved

Completed Area Name: Lower Operable Unit
Completed Sub Area Name: Not reported
Completed Document Type: Monitoring Report
Completed Date: 11/27/2006
Comments: Approved

Completed Area Name: Lower Operable Unit
Completed Sub Area Name: Not reported
Completed Document Type: Monitoring Report
Completed Date: 12/20/2006
Comments: Approved

Map ID
Direction
Distance
Elevation

MAP FINDINGS

Site

Database(s)

EDR ID Number
EPA ID Number

THE BOULEVARDS AT SOUTH BAY (Continued)

S101480945

Completed Area Name: PROJECT WIDE
Completed Sub Area Name: Not reported
Completed Document Type: Work Notice
Completed Date: 01/01/2006
Comments: Approved

Completed Area Name: Upper Operable Unit
Completed Sub Area Name: Not reported
Completed Document Type: Work Notice
Completed Date: 02/13/2007
Comments: Approved

Completed Area Name: Upper Operable Unit
Completed Sub Area Name: Not reported
Completed Document Type: Risk Assessment Report
Completed Date: 03/05/2007
Comments: Completed

Completed Area Name: Upper Operable Unit
Completed Sub Area Name: Not reported
Completed Document Type: Health & Safety Plan
Completed Date: 02/09/2007
Comments: Completed

Completed Area Name: Upper Operable Unit
Completed Sub Area Name: Not reported
Completed Document Type: Monitoring Report
Completed Date: 03/07/2007
Comments: Approved

Completed Area Name: Upper Operable Unit
Completed Sub Area Name: Not reported
Completed Document Type: Other Report
Completed Date: 03/27/2007
Comments: Completed

Completed Area Name: Upper Operable Unit
Completed Sub Area Name: Not reported
Completed Document Type: Technical Workplan
Completed Date: 05/24/2007
Comments: Approved

Completed Area Name: PROJECT WIDE
Completed Sub Area Name: Not reported
Completed Document Type: Well Decommissioning Workplan
Completed Date: 05/24/2007
Comments: Approved

Completed Area Name: PROJECT WIDE
Completed Sub Area Name: Not reported
Completed Document Type: *Correspondence - Received
Completed Date: 03/14/2007
Comments: Approved

Completed Area Name: PROJECT WIDE
Completed Sub Area Name: Not reported
Completed Document Type: *Correspondence - Received

Map ID
Direction
Distance
Elevation

MAP FINDINGS

Site

Database(s)

EDR ID Number
EPA ID Number

THE BOULEVARDS AT SOUTH BAY (Continued)

S101480945

Completed Date: 06/28/2007
Comments: Approved

Completed Area Name: PROJECT WIDE
Completed Sub Area Name: Not reported
Completed Document Type: Health & Safety Plan
Completed Date: 07/27/2007
Comments: Completed

Completed Area Name: Upper Operable Unit
Completed Sub Area Name: Not reported
Completed Document Type: Technical Workplan
Completed Date: 08/01/2007
Comments: Approved

Completed Area Name: Upper Operable Unit
Completed Sub Area Name: Not reported
Completed Document Type: Monitoring Report
Completed Date: 04/17/2007
Comments: Approved

Completed Area Name: Upper Operable Unit
Completed Sub Area Name: Not reported
Completed Document Type: Monitoring Report
Completed Date: 07/19/2007
Comments: Approved

Completed Area Name: PROJECT WIDE
Completed Sub Area Name: Not reported
Completed Document Type: Technical Report
Completed Date: 10/31/2007
Comments: Approved

Completed Area Name: PROJECT WIDE
Completed Sub Area Name: Not reported
Completed Document Type: Monitoring Report
Completed Date: 01/09/2012
Comments: Completed

Completed Area Name: Upper Operable Unit
Completed Sub Area Name: Not reported
Completed Document Type: Monitoring Report
Completed Date: 03/01/2012
Comments: Approved

Completed Area Name: PROJECT WIDE
Completed Sub Area Name: Not reported
Completed Document Type: Monitoring Report
Completed Date: 03/01/2012
Comments: Approved

Completed Area Name: Upper Operable Unit
Completed Sub Area Name: Not reported
Completed Document Type: Technical Workplan
Completed Date: 10/01/2008
Comments: Completed

Map ID
Direction
Distance
Elevation

MAP FINDINGS

Site

Database(s)

EDR ID Number
EPA ID Number

THE BOULEVARDS AT SOUTH BAY (Continued)

S101480945

Completed Area Name: PROJECT WIDE
Completed Sub Area Name: Not reported
Completed Document Type: Soils Management Plan
Completed Date: 08/04/2008
Comments: Completed

Completed Area Name: PROJECT WIDE
Completed Sub Area Name: Not reported
Completed Document Type: Technical Workplan
Completed Date: 05/01/2009
Comments: Completed

Completed Area Name: Upper Operable Unit
Completed Sub Area Name: Not reported
Completed Document Type: Monitoring Report
Completed Date: 08/15/2012
Comments: approved

Completed Area Name: Upper Operable Unit
Completed Sub Area Name: Not reported
Completed Document Type: Monitoring Report
Completed Date: 08/15/2012
Comments: approved

Completed Area Name: Upper Operable Unit
Completed Sub Area Name: Not reported
Completed Document Type: Monitoring Report
Completed Date: 09/25/2012
Comments: Approved

Completed Area Name: Upper Operable Unit
Completed Sub Area Name: Not reported
Completed Document Type: Monitoring Report
Completed Date: 05/06/2013
Comments: Approved.

Completed Area Name: Upper Operable Unit
Completed Sub Area Name: Not reported
Completed Document Type: Financial Assurance Documentation
Completed Date: 10/24/2013
Comments: This document is no longer valid as the project has changed and so has the FA.

Future Area Name: Upper Operable Unit
Future Sub Area Name: Cell 5
Future Document Type: Design/Implementation Workplan
Future Due Date: 2023
Future Area Name: Upper Operable Unit
Future Sub Area Name: Cell 2
Future Document Type: Design/Implementation Workplan
Future Due Date: 2020
Future Area Name: Upper Operable Unit
Future Sub Area Name: Cell 5
Future Document Type: Design/Implementation Workplan
Future Due Date: 2023
Future Area Name: Upper Operable Unit
Future Sub Area Name: Cell 1

Map ID
Direction
Distance
Elevation

MAP FINDINGS

Site

Database(s)

EDR ID Number
EPA ID Number

THE BOULEVARDS AT SOUTH BAY (Continued)

S101480945

Future Document Type:	Design/Implementation Workplan
Future Due Date:	2024
Future Area Name:	Upper Operable Unit
Future Sub Area Name:	Cell 1
Future Document Type:	Design/Implementation Workplan
Future Due Date:	2024
Future Area Name:	Upper Operable Unit
Future Sub Area Name:	Cell 2
Future Document Type:	Remedial Action Completion Report
Future Due Date:	2021
Future Area Name:	Upper Operable Unit
Future Sub Area Name:	Cell 3
Future Document Type:	Remedial Action Completion Report
Future Due Date:	2023
Future Area Name:	Upper Operable Unit
Future Sub Area Name:	Cell 5
Future Document Type:	Remedial Action Completion Report
Future Due Date:	2024
Future Area Name:	Upper Operable Unit
Future Sub Area Name:	Cell 4
Future Document Type:	Remedial Action Completion Report
Future Due Date:	2022
Future Area Name:	Upper Operable Unit
Future Sub Area Name:	Cell 2
Future Document Type:	Design/Implementation Workplan
Future Due Date:	2020
Future Area Name:	Upper Operable Unit
Future Sub Area Name:	Cell 4
Future Document Type:	Design/Implementation Workplan
Future Due Date:	2021
Future Area Name:	Upper Operable Unit
Future Sub Area Name:	Cell 1
Future Document Type:	Remedial Action Completion Report
Future Due Date:	2025
Future Area Name:	Upper Operable Unit
Future Sub Area Name:	Cell 3
Future Document Type:	Design/Implementation Workplan
Future Due Date:	2022
Future Area Name:	Upper Operable Unit
Future Sub Area Name:	Cell 4
Future Document Type:	Design/Implementation Workplan
Future Due Date:	2021
Future Area Name:	PROJECT WIDE
Future Sub Area Name:	Not reported
Future Document Type:	Operations and Maintenance Report
Future Due Date:	2019
Schedule Area Name:	PROJECT WIDE
Schedule Sub Area Name:	Not reported
Schedule Document Type:	Operations and Maintenance Report
Schedule Due Date:	06/14/2019
Schedule Revised Date:	Not reported
Schedule Area Name:	Upper Operable Unit
Schedule Sub Area Name:	Cell 2
Schedule Document Type:	Removal Action Completion Report
Schedule Due Date:	01/27/2019
Schedule Revised Date:	Not reported
Schedule Area Name:	PROJECT WIDE

Map ID
Direction
Distance
Elevation

MAP FINDINGS

Site

Database(s)

EDR ID Number
EPA ID Number

THE BOULEVARDS AT SOUTH BAY (Continued)

S101480945

Schedule Sub Area Name: Not reported
Schedule Document Type: Operations and Maintenance Report
Schedule Due Date: 03/13/2019
Schedule Revised Date: Not reported

117
WNW
1/2-1
0.898 mi.
4739 ft.

**REBEL MINI STORAGE
20501 S. MAIN STREET
CARSON, CA 90745**

**ENVIROSTOR S106568207
N/A**

**Relative:
Higher**

**Actual:
22 ft.**

ENVIROSTOR:

Facility ID: 19000020
Status: Certified / Operation & Maintenance
Status Date: 12/08/2004
Site Code: 401267
Site Type: Voluntary Cleanup
Site Type Detailed: Voluntary Cleanup
Acres: 12.8
NPL: NO
Regulatory Agencies: SMBRP
Lead Agency: SMBRP
Program Manager: Poonam Acharya
Supervisor: Emad Yemut
Division Branch: Southern California Schools & Brownfields Outreach
Assembly: 64
Senate: 35
Special Program: Voluntary Cleanup Program
Restricted Use: YES
Site Mgmt Req: ASP, FOUN, DAY, ELD, HOS, EX, SCH, RES
Funding: Responsible Party
Latitude: 33.84543
Longitude: -118.2806
APN: 7336-00-3037, 7336-00-7338, 7336-00-7339, 7336-00-7340, 7336003037, 7336003038
Past Use: LANDFILL - DOMESTIC
Potential COC: Arsenic Benzene Total Chromium (1:6 ratio Cr VI:Cr III Lead Methane Barium and compounds Copper and compounds Ethylbenzene Nickel Toluene Vanadium and compounds Xylenes
Confirmed COC: Arsenic Benzene Total Chromium (1:6 ratio Cr VI:Cr III Lead Methane Barium and compounds Copper and compounds Ethylbenzene Nickel Toluene Vanadium and compounds Xylenes
Potential Description: SV
Alias Name: REBEL MINI STORAGE
Alias Type: Alternate Name
Alias Name: 7336-00-3037
Alias Type: APN
Alias Name: 7336-00-7338
Alias Type: APN
Alias Name: 7336-00-7339
Alias Type: APN
Alias Name: 7336-00-7340
Alias Type: APN
Alias Name: 7336003037
Alias Type: APN
Alias Name: 7336003038
Alias Type: APN
Alias Name: 110033612794

Map ID
Direction
Distance
Elevation

MAP FINDINGS

Site

Database(s)

EDR ID Number
EPA ID Number

REBEL MINI STORAGE (Continued)

S106568207

Alias Type: EPA (FRS #)
Alias Name: 401259
Alias Type: Project Code (Site Code)
Alias Name: 401267
Alias Type: Project Code (Site Code)
Alias Name: 19000020
Alias Type: Envirostor ID Number

Completed Info:

Completed Area Name: PROJECT WIDE
Completed Sub Area Name: Not reported
Completed Document Type: Annual Oversight Cost Estimate
Completed Date: 09/05/2017
Comments: 1718 Cost Estimate finalized.

Completed Area Name: PROJECT WIDE
Completed Sub Area Name: Not reported
Completed Document Type: Land Use Restriction - Site Inspection/Visit
Completed Date: 12/24/2008
Comments: Deed Restriction Inspection Report Completed. Next inspection due to be completed during 2009-2010 fiscal year.

Completed Area Name: PROJECT WIDE
Completed Sub Area Name: Not reported
Completed Document Type: * Land Use Restriction Monitoring Report
Completed Date: 12/29/2009
Comments: Document accepted for the 2009-2010 FY Annual Inspection Report.

Completed Area Name: PROJECT WIDE
Completed Sub Area Name: Not reported
Completed Document Type: Annual Oversight Cost Estimate
Completed Date: 11/30/2011
Comments: 2012 Annual Cost Estimate letter sent to RP.

Completed Area Name: PROJECT WIDE
Completed Sub Area Name: Not reported
Completed Document Type: * Land Use Restriction Monitoring Report
Completed Date: 11/22/2010
Comments: Document reviewed and approved. Letter sent to RP.

Completed Area Name: PROJECT WIDE
Completed Sub Area Name: Not reported
Completed Document Type: Annual Oversight Cost Estimate
Completed Date: 09/30/2009
Comments: Cost Estimate letter sent to proponent via U.S. Mail

Completed Area Name: PROJECT WIDE
Completed Sub Area Name: Not reported
Completed Document Type: Annual Oversight Cost Estimate
Completed Date: 07/26/2018
Comments: FY1819 Estimate: \$2,846

Completed Area Name: PROJECT WIDE
Completed Sub Area Name: Not reported
Completed Document Type: Letter - Demand
Completed Date: 06/16/2011
Comments: Collection reminder sent for past due balances on site codes 401259 & 401267.

Map ID
Direction
Distance
Elevation

MAP FINDINGS

Site

Database(s)

EDR ID Number
EPA ID Number

REBEL MINI STORAGE (Continued)

S106568207

Completed Area Name: PROJECT WIDE
Completed Sub Area Name: Not reported
Completed Document Type: * Land Use Restriction Monitoring Report
Completed Date: 11/21/2011
Comments: Document accepted

Completed Area Name: PROJECT WIDE
Completed Sub Area Name: Not reported
Completed Document Type: Preliminary Endangerment Assessment Report
Completed Date: 11/29/2004
Comments: Not reported

Completed Area Name: PROJECT WIDE
Completed Sub Area Name: Not reported
Completed Document Type: Operations and Maintenance Report
Completed Date: 02/22/2006
Comments: Letter was sent to RP, accepting O&M Report and Repair certification.

Completed Area Name: PROJECT WIDE
Completed Sub Area Name: Not reported
Completed Document Type: Operations and Maintenance Report
Completed Date: 12/20/2006
Comments: Annual Methane Monitoring Report approved.

Completed Area Name: PROJECT WIDE
Completed Sub Area Name: Not reported
Completed Document Type: Operations and Maintenance Report
Completed Date: 01/03/2008
Comments: Report approved.

Completed Area Name: PROJECT WIDE
Completed Sub Area Name: Not reported
Completed Document Type: Operations and Maintenance Report
Completed Date: 11/21/2008
Comments: Annual Inspection Report received and accepted.

Completed Area Name: PROJECT WIDE
Completed Sub Area Name: Not reported
Completed Document Type: 5 Year Review Reports
Completed Date: 01/07/2013
Comments: Document Completed and accepted

Completed Area Name: PROJECT WIDE
Completed Sub Area Name: Not reported
Completed Document Type: Financial Assurance Documentation
Completed Date: 07/29/2015
Comments: FA was established for the project.

Completed Area Name: PROJECT WIDE
Completed Sub Area Name: Not reported
Completed Document Type: 5 Year Review Reports
Completed Date: 02/21/2018
Comments: Second Five year Review was approved. FA has been established for this project.

Completed Area Name: PROJECT WIDE
Completed Sub Area Name: Not reported

Map ID
Direction
Distance
Elevation

MAP FINDINGS

Site

Database(s)

EDR ID Number
EPA ID Number

REBEL MINI STORAGE (Continued)

S106568207

Completed Document Type: Annual Oversight Cost Estimate
Completed Date: 11/04/2013
Comments: 2014 Annual Cost Estimate letter sent to RP.

Completed Area Name: PROJECT WIDE
Completed Sub Area Name: Not reported
Completed Document Type: Annual Oversight Cost Estimate
Completed Date: 07/17/2014
Comments: Not reported

Completed Area Name: PROJECT WIDE
Completed Sub Area Name: Not reported
Completed Document Type: Land Use Restriction - Site Inspection/Visit
Completed Date: 02/19/2015
Comments: Comments were sent on the Report. DTSC asked to comply with AQMD Rule and submit a new O&M Plan for site.

Completed Area Name: PROJECT WIDE
Completed Sub Area Name: Not reported
Completed Document Type: * Land Use Restriction Monitoring Report
Completed Date: 02/01/2016
Comments: Report was conditionally approved.

Completed Area Name: PROJECT WIDE
Completed Sub Area Name: Not reported
Completed Document Type: Land Use Restriction - Site Inspection/Visit
Completed Date: 08/31/2017
Comments: Report was approved.

Completed Area Name: PROJECT WIDE
Completed Sub Area Name: Not reported
Completed Document Type: Annual Oversight Cost Estimate
Completed Date: 10/25/2012
Comments: 2013 Annual Cost Estimate letter sent to RP.

Completed Area Name: PROJECT WIDE
Completed Sub Area Name: Not reported
Completed Document Type: Letter - Demand
Completed Date: 07/19/2011
Comments: Second collection letter sent certified mail.

Completed Area Name: PROJECT WIDE
Completed Sub Area Name: Not reported
Completed Document Type: Land Use Restriction - Site Inspection/Visit
Completed Date: 12/04/2013
Comments: Monitoring report was received and reviewed. No comments were made and document was approved.

Completed Area Name: PROJECT WIDE
Completed Sub Area Name: Not reported
Completed Document Type: Annual Oversight Cost Estimate
Completed Date: 10/20/2010
Comments: 2011 Cost Estimate and Schedule sent to RP.

Completed Area Name: PROJECT WIDE
Completed Sub Area Name: Not reported
Completed Document Type: Voluntary Cleanup Agreement

Map ID
Direction
Distance
Elevation

MAP FINDINGS

Site

Database(s)

EDR ID Number
EPA ID Number

REBEL MINI STORAGE (Continued)

S106568207

Completed Date: 08/09/2004
Comments: DTSC entered into A Voluntary Cleanup Agreement (VCA) with the Dewey group for the Rebel Mini Storage Site. The purpose of the agreement is for DTSC to make a determination as to whether the site is suitable for its present use and whether additional sampling is necessary.

Completed Area Name: PROJECT WIDE
Completed Sub Area Name: Not reported
Completed Document Type: Operation & Maintenance Order/Agreement
Completed Date: 11/29/2004
Comments: DTSC completed a Preliminary Endangerment Assessment for the Rebel Mini Storage Site. On 11/29/2004 a Conditional No Further Action was issued with the condition that (1) the present use of the site does not change from that of a storage facility; (2) the use of the Site not be changed from its present use without prior written approval from DTSC; and (3) a land use covenant/deed restriction approved by DTSC is recorded for the Site. In addition, on 11/29/04 an Operation and Maintenance Agreement was entered into by and between DTSC and Carson Storage Venture, LP, for the Rebel Mini Storage Site.

Completed Area Name: PROJECT WIDE
Completed Sub Area Name: Not reported
Completed Document Type: Land Use Restriction
Completed Date: 12/08/2004
Comments: A Deed Restriction was recorded in the Los Angeles County Recorder's office on 12/08/2004 for the Rebel Mini Storage Site. The property is restricted to use as a self storage facility.

Completed Area Name: PROJECT WIDE
Completed Sub Area Name: Not reported
Completed Document Type: Correspondence
Completed Date: 07/28/2015
Comments: Branch Chief Memo uploaded and FA was established on the project.

Completed Area Name: PROJECT WIDE
Completed Sub Area Name: Not reported
Completed Document Type: Annual Oversight Cost Estimate
Completed Date: 09/20/2016
Comments: FY 1617 Annual Oversight Cost Estimate completed and mailed.

Completed Area Name: PROJECT WIDE
Completed Sub Area Name: Not reported
Completed Document Type: Annual Oversight Cost Estimate
Completed Date: 10/29/2015
Comments: FY 1516 Cost Estimate.

Completed Area Name: PROJECT WIDE
Completed Sub Area Name: Not reported
Completed Document Type: Site Inspections/Visit (Non LUR)
Completed Date: 01/20/2006
Comments: Site Visit was conducted on January 20, 2006. Advised RP to conduct methane monitoring throughout the year not only for annual O&M Report.
Not reported

Future Area Name: Not reported
Future Sub Area Name: Not reported

Map ID
Direction
Distance
Elevation

MAP FINDINGS

Site

Database(s)

EDR ID Number
EPA ID Number

REBEL MINI STORAGE (Continued)

S106568207

Future Document Type: Not reported
Future Due Date: Not reported
Schedule Area Name: PROJECT WIDE
Schedule Sub Area Name: Not reported
Schedule Document Type: Operations and Maintenance Report
Schedule Due Date: 03/05/2019
Schedule Revised Date: Not reported

118
NW
1/2-1
0.908 mi.
4796 ft.

**SOUTHWEST CONSERVATION
20300 SOUTH MAIN STREET
CARSON, CA 90745**

**ENVIROSTOR S105023095
N/A**

**Relative:
Higher
Actual:
23 ft.**

ENVIROSTOR:
Facility ID: 19490193
Status: Inactive - Needs Evaluation
Status Date: 05/09/2007
Site Code: Not reported
Site Type: Evaluation
Site Type Detailed: Evaluation
Acres: 0
NPL: NO
Regulatory Agencies: NONE SPECIFIED
Lead Agency: NONE SPECIFIED
Program Manager: Not reported
Supervisor: * Greg Holmes
Division Branch: Cleanup Cypress
Assembly: 64
Senate: 35
Special Program: EPA - PASI
Restricted Use: NO
Site Mgmt Req: NONE SPECIFIED
Funding: EPA Grant
Latitude: 33.84648
Longitude: -118.2796
APN: NONE SPECIFIED
Past Use: NONE SPECIFIED
Potential COC: * HOUSEHOLD WASTES * Metals - Sludge Asbestos Containing Materials
(ACM * UNSPECIFIED OIL CONTAINING WASTE * DRILLING MUD
Confirmed COC: NONE SPECIFIED
Potential Description: NONE SPECIFIED
Alias Name: MAIN STREET DUMP
Alias Type: Alternate Name
Alias Name: SOUTH BAY SIX THEATERS
Alias Type: Alternate Name
Alias Name: CAD980636492
Alias Type: EPA Identification Number
Alias Name: CAD980636500
Alias Type: EPA Identification Number
Alias Name: 19490193
Alias Type: Envirostor ID Number

Completed Info:
Completed Area Name: PROJECT WIDE
Completed Sub Area Name: Not reported
Completed Document Type: * Discovery
Completed Date: 09/28/1983

Map ID
Direction
Distance
Elevation

MAP FINDINGS

Site

Database(s)

EDR ID Number
EPA ID Number

SOUTHWEST CONSERVATION (Continued)

S105023095

Comments: FACILITY IDENTIFIED ID FROM ERRIS

Completed Area Name: PROJECT WIDE
Completed Sub Area Name: Not reported
Completed Document Type: * Discovery
Completed Date: 04/15/1982
Comments: FACILITY IDENTIFIED LA CO 630 SERIES BASE COORD MAP (1973)

Completed Area Name: PROJECT WIDE
Completed Sub Area Name: Not reported
Completed Document Type: * Discovery
Completed Date: 04/14/1982
Comments: FACILITY IDENTIFIED CO ENGR INACTIVE WASTE DISPOSAL FACILITY

Completed Area Name: PROJECT WIDE
Completed Sub Area Name: Not reported
Completed Document Type: Site Screening
Completed Date: 10/27/1994
Comments: Site screening/file search concludes NFA for DTSC.

Completed Area Name: PROJECT WIDE
Completed Sub Area Name: Not reported
Completed Document Type: Site Screening
Completed Date: 11/10/1987
Comments: SITE SCREENING DONE ON SWAT LIST

Completed Area Name: PROJECT WIDE
Completed Sub Area Name: Not reported
Completed Document Type: Preliminary Assessment Report
Completed Date: 03/01/1984
Comments: PRELIM ASSESS DONE RCRA 3012

Future Area Name: Not reported
Future Sub Area Name: Not reported
Future Document Type: Not reported
Future Due Date: Not reported
Schedule Area Name: Not reported
Schedule Sub Area Name: Not reported
Schedule Document Type: Not reported
Schedule Due Date: Not reported
Schedule Revised Date: Not reported

119
NW
1/2-1
0.919 mi.
4852 ft.

**LA-405 DOMINGUEZ GOLF COURSE
RIGHT-OF-WAY BETWEEN DEL AMO BLVD AND MAIN STREET (CALTRANS
CARSON, CA 90745**

**ENVIROSTOR S108484742
N/A**

**Relative:
Higher
Actual:
26 ft.**

ENVIROSTOR:
Facility ID: 60000633
Status: Inactive - Action Required
Status Date: 10/13/2010
Site Code: 401375
Site Type: Voluntary Cleanup
Site Type Detailed: Voluntary Cleanup
Acres: 8
NPL: NO
Regulatory Agencies: SMBRP

Map ID
Direction
Distance
Elevation

MAP FINDINGS

Site

Database(s)

EDR ID Number
EPA ID Number

LA-405 DOMINGUEZ GOLF COURSE (Continued)

S108484742

Lead Agency: SMBRP
Program Manager: Daniel Zogaib
Supervisor: Emad Yemut
Division Branch: Southern California Schools & Brownfields Outreach
Assembly: 64
Senate: 35
Special Program: Voluntary Cleanup Program
Restricted Use: NO
Site Mgmt Req: NONE SPECIFIED
Funding: Responsible Party
Latitude: 33.85058
Longitude: -118.2763
APN: NONE SPECIFIED
Past Use: LANDFILL - CONSTRUCTION, LANDFILL - DOMESTIC, LANDFILL - HAZARDOUS WASTE
Potential COC: Under Investigation
Confirmed COC: NONE SPECIFIED
Potential Description: OTH, SOIL
Alias Name: 110033607504
Alias Type: EPA (FRS #)
Alias Name: 401375
Alias Type: Project Code (Site Code)
Alias Name: 60000633
Alias Type: Envirostor ID Number

Completed Info:

Completed Area Name: PROJECT WIDE
Completed Sub Area Name: Not reported
Completed Document Type: Site Characterization Workplan
Completed Date: 05/18/2007
Comments: Conditional approval of scope of work for investigation of 405 easement.

Completed Area Name: PROJECT WIDE
Completed Sub Area Name: Not reported
Completed Document Type: Fieldwork
Completed Date: 05/22/2007
Comments: Angle drilling to determine if waste exists under the freeway

Completed Area Name: PROJECT WIDE
Completed Sub Area Name: Not reported
Completed Document Type: Other Report
Completed Date: 07/16/2010
Comments: Not reported

Future Area Name: Not reported
Future Sub Area Name: Not reported
Future Document Type: Not reported
Future Due Date: Not reported
Schedule Area Name: Not reported
Schedule Sub Area Name: Not reported
Schedule Document Type: Not reported
Schedule Due Date: Not reported
Schedule Revised Date: Not reported

Map ID
Direction
Distance
Elevation

MAP FINDINGS

Site

Database(s)

EDR ID Number
EPA ID Number

120
NW
1/2-1
0.961 mi.
5075 ft.

GS BROTHERS, INC.
20331 S. MAIN ST
CARSON, CA 90745

ENVIROSTOR

S109426926
N/A

Relative:
Higher

Actual:
24 ft.

ENVIROSTOR:

Facility ID: 60000514
Status: Inactive - Needs Evaluation
Status Date: 10/02/2018
Site Code: 401326
Site Type: Voluntary Cleanup
Site Type Detailed: Voluntary Cleanup
Acres: 5.42
NPL: NO
Regulatory Agencies: SMBRP
Lead Agency: SMBRP
Program Manager: Eileen Mananian
Supervisor: Eileen Mananian
Division Branch: Cleanup Cypress
Assembly: 64
Senate: 35
Special Program: Voluntary Cleanup Program
Restricted Use: NO
Site Mgmt Req: NONE SPECIFIED
Funding: Responsible Party
Latitude: 33.84670
Longitude: -118.2820
APN: 7336004010
Past Use: LANDFILL - CONSTRUCTION
Potential COC: Benzene DDD DDE DDT Methane TPH-diesel Bis(2-ethylhexyl)phthalate (DEHP) Butyl benzyl phthalate Chlorobenzene 1,4-Dichlorobenzene Ethylbenzene Naphthalene Isopropylbenzene (see Cumene n-Propylbenzene 1,2,4-Trimethylbenzene 1,3,5-Trimethylbenzene Xylenes
Confirmed COC: Not reported
Potential Description: OTH, SOIL, SV, OTH, SOIL, SV
Alias Name: 7336004010
Alias Type: APN
Alias Name: 110033620776
Alias Type: EPA (FRS #)
Alias Name: 401326
Alias Type: Project Code (Site Code)
Alias Name: 60000514
Alias Type: Envirostor ID Number

Completed Info:

Completed Area Name: PROJECT WIDE
Completed Sub Area Name: Not reported
Completed Document Type: Annual Oversight Cost Estimate
Completed Date: 09/30/2009
Comments: Cost Estimate letter sent to proponent via U.S. Mail and email

Completed Area Name: PROJECT WIDE
Completed Sub Area Name: Not reported
Completed Document Type: Letter - Demand
Completed Date: 01/19/2010
Comments: Second Cost Recovery Demand Letter sent by Certified mail.

Completed Area Name: PROJECT WIDE
Completed Sub Area Name: Not reported

Map ID
Direction
Distance
Elevation

MAP FINDINGS

Site

Database(s)

EDR ID Number
EPA ID Number

GS BROTHERS, INC. (Continued)

S109426926

Completed Document Type: Letter - Demand
Completed Date: 07/20/2010
Comments: Third Cost Recovery Letter was sent to the RP via certified mail. RP was given until August 30, 2010 to respond.

Completed Area Name: PROJECT WIDE
Completed Sub Area Name: Not reported
Completed Document Type: Letter - Demand
Completed Date: 04/12/2011
Comments: Letter sent to RP.

Completed Area Name: PROJECT WIDE
Completed Sub Area Name: Not reported
Completed Document Type: Correspondence
Completed Date: 10/16/2008
Comments: Annual Cost Estimate letter sent

Completed Area Name: PROJECT WIDE
Completed Sub Area Name: Not reported
Completed Document Type: Letter - Demand
Completed Date: 12/14/2009
Comments: Cost Recovery Demand Letter send certified mail.

Completed Area Name: PROJECT WIDE
Completed Sub Area Name: Not reported
Completed Document Type: Lien
Completed Date: 05/19/2011
Comments: Lien filed with the County of Los Angeles on May 19, 2011. Due to failure to submit payment plan or making payments towards amount owed. Once payments are made in full, the lien will be rescinded.

Completed Area Name: PROJECT WIDE
Completed Sub Area Name: Not reported
Completed Document Type: Annual Oversight Cost Estimate
Completed Date: 10/18/2010
Comments: 2011 Cost Estimate and Schedule sent to RP.

Completed Area Name: PROJECT WIDE
Completed Sub Area Name: Not reported
Completed Document Type: Voluntary Cleanup Agreement
Completed Date: 12/12/2006
Comments: Not reported

Completed Area Name: PROJECT WIDE
Completed Sub Area Name: Not reported
Completed Document Type: Preliminary Endangerment Assessment Workplan
Completed Date: 07/12/2007
Comments: Workplan accepted based on discussion of Response to Comments at 6/20 meeting. Workplan was carried out late June 2007. Final letter sent 7-12-2007.

Completed Area Name: PROJECT WIDE
Completed Sub Area Name: Not reported
Completed Document Type: Preliminary Endangerment Assessment Report
Completed Date: 03/04/2009
Comments: PEA Report (Landfill Assessment Report - LAR) approved.

Map ID
Direction
Distance
Elevation

MAP FINDINGS

Site

Database(s)

EDR ID Number
EPA ID Number

GS BROTHERS, INC. (Continued)

S109426926

Completed Area Name: PROJECT WIDE
Completed Sub Area Name: Not reported
Completed Document Type: Triage Meeting
Completed Date: 08/18/2015
Comments: Triage meeting completed with OLC and Cleanup Program. Determined that VCA Termination letter will be sent to RP and NFCRA processed.

Completed Area Name: PROJECT WIDE
Completed Sub Area Name: Not reported
Completed Document Type: Correspondence
Completed Date: 11/16/2007
Comments: Letter for 2008 Annual Cost Estimate sent to Project Proponent.

Future Area Name: Not reported
Future Sub Area Name: Not reported
Future Document Type: Not reported
Future Due Date: Not reported
Schedule Area Name: Not reported
Schedule Sub Area Name: Not reported
Schedule Document Type: Not reported
Schedule Due Date: Not reported
Schedule Revised Date: Not reported

Count: 4 records.

ORPHAN SUMMARY

City	EDR ID	Site Name	Site Address	Zip	Database(s)
CARSON	S111075480	GIA NT CLEANERS	21950 AVALON BLVD STE E & F	90745	DRYCLEANERS
CARSON	S123538396	TEPA TRANSMISSIONS	24210 S AVALON BLVD	90745	CERS HAZ WASTE
CARSON	S123530641	NALCO COMPANY	2111 DOMINGUEZ ST	90745	CERS HAZ WASTE, CERS TANKS, C
CARSON	S101480710	TED HAMMETT (CARSON)	EAST OF ALAMEDA & NORTH OF SEP	90745	ENVIROSTOR

GOVERNMENT RECORDS SEARCHED / DATA CURRENCY TRACKING

To maintain currency of the following federal and state databases, EDR contacts the appropriate governmental agency on a monthly or quarterly basis, as required.

Number of Days to Update: Provides confirmation that EDR is reporting records that have been updated within 90 days from the date the government agency made the information available to the public.

STANDARD ENVIRONMENTAL RECORDS

Federal NPL site list

NPL: National Priority List

National Priorities List (Superfund). The NPL is a subset of CERCLIS and identifies over 1,200 sites for priority cleanup under the Superfund Program. NPL sites may encompass relatively large areas. As such, EDR provides polygon coverage for over 1,000 NPL site boundaries produced by EPA's Environmental Photographic Interpretation Center (EPIC) and regional EPA offices.

Date of Government Version: 04/11/2019	Source: EPA
Date Data Arrived at EDR: 04/18/2019	Telephone: N/A
Date Made Active in Reports: 05/14/2019	Last EDR Contact: 04/18/2019
Number of Days to Update: 26	Next Scheduled EDR Contact: 07/15/2019
	Data Release Frequency: Quarterly

NPL Site Boundaries

Sources:

EPA's Environmental Photographic Interpretation Center (EPIC)
Telephone: 202-564-7333

EPA Region 1
Telephone 617-918-1143

EPA Region 6
Telephone: 214-655-6659

EPA Region 3
Telephone 215-814-5418

EPA Region 7
Telephone: 913-551-7247

EPA Region 4
Telephone 404-562-8033

EPA Region 8
Telephone: 303-312-6774

EPA Region 5
Telephone 312-886-6686

EPA Region 9
Telephone: 415-947-4246

EPA Region 10
Telephone 206-553-8665

Proposed NPL: Proposed National Priority List Sites

A site that has been proposed for listing on the National Priorities List through the issuance of a proposed rule in the Federal Register. EPA then accepts public comments on the site, responds to the comments, and places on the NPL those sites that continue to meet the requirements for listing.

Date of Government Version: 04/11/2019	Source: EPA
Date Data Arrived at EDR: 04/18/2019	Telephone: N/A
Date Made Active in Reports: 05/14/2019	Last EDR Contact: 04/18/2019
Number of Days to Update: 26	Next Scheduled EDR Contact: 07/15/2019
	Data Release Frequency: Quarterly

NPL LIENS: Federal Superfund Liens

Federal Superfund Liens. Under the authority granted the USEPA by CERCLA of 1980, the USEPA has the authority to file liens against real property in order to recover remedial action expenditures or when the property owner received notification of potential liability. USEPA compiles a listing of filed notices of Superfund Liens.

GOVERNMENT RECORDS SEARCHED / DATA CURRENCY TRACKING

Date of Government Version: 10/15/1991
Date Data Arrived at EDR: 02/02/1994
Date Made Active in Reports: 03/30/1994
Number of Days to Update: 56

Source: EPA
Telephone: 202-564-4267
Last EDR Contact: 08/15/2011
Next Scheduled EDR Contact: 11/28/2011
Data Release Frequency: No Update Planned

Federal Delisted NPL site list

Delisted NPL: National Priority List Deletions

The National Oil and Hazardous Substances Pollution Contingency Plan (NCP) establishes the criteria that the EPA uses to delete sites from the NPL. In accordance with 40 CFR 300.425.(e), sites may be deleted from the NPL where no further response is appropriate.

Date of Government Version: 04/11/2019
Date Data Arrived at EDR: 04/18/2019
Date Made Active in Reports: 05/14/2019
Number of Days to Update: 26

Source: EPA
Telephone: N/A
Last EDR Contact: 04/18/2019
Next Scheduled EDR Contact: 07/15/2019
Data Release Frequency: Quarterly

Federal CERCLIS list

FEDERAL FACILITY: Federal Facility Site Information listing

A listing of National Priority List (NPL) and Base Realignment and Closure (BRAC) sites found in the Comprehensive Environmental Response, Compensation and Liability Information System (CERCLIS) Database where EPA Federal Facilities Restoration and Reuse Office is involved in cleanup activities.

Date of Government Version: 04/03/2019
Date Data Arrived at EDR: 04/05/2019
Date Made Active in Reports: 05/14/2019
Number of Days to Update: 39

Source: Environmental Protection Agency
Telephone: 703-603-8704
Last EDR Contact: 04/05/2019
Next Scheduled EDR Contact: 07/15/2019
Data Release Frequency: Varies

SEMS: Superfund Enterprise Management System

SEMS (Superfund Enterprise Management System) tracks hazardous waste sites, potentially hazardous waste sites, and remedial activities performed in support of EPA's Superfund Program across the United States. The list was formerly known as CERCLIS, renamed to SEMS by the EPA in 2015. The list contains data on potentially hazardous waste sites that have been reported to the USEPA by states, municipalities, private companies and private persons, pursuant to Section 103 of the Comprehensive Environmental Response, Compensation, and Liability Act (CERCLA). This dataset also contains sites which are either proposed to or on the National Priorities List (NPL) and the sites which are in the screening and assessment phase for possible inclusion on the NPL.

Date of Government Version: 03/11/2019
Date Data Arrived at EDR: 03/14/2019
Date Made Active in Reports: 04/17/2019
Number of Days to Update: 34

Source: EPA
Telephone: 800-424-9346
Last EDR Contact: 04/18/2019
Next Scheduled EDR Contact: 07/29/2019
Data Release Frequency: Quarterly

Federal CERCLIS NFRAP site list

SEMS-ARCHIVE: Superfund Enterprise Management System Archive

GOVERNMENT RECORDS SEARCHED / DATA CURRENCY TRACKING

SEMS-ARCHIVE (Superfund Enterprise Management System Archive) tracks sites that have no further interest under the Federal Superfund Program based on available information. The list was formerly known as the CERCLIS-NFRAP, renamed to SEMS ARCHIVE by the EPA in 2015. EPA may perform a minimal level of assessment work at a site while it is archived if site conditions change and/or new information becomes available. Archived sites have been removed and archived from the inventory of SEMS sites. Archived status indicates that, to the best of EPA's knowledge, assessment at a site has been completed and that EPA has determined no further steps will be taken to list the site on the National Priorities List (NPL), unless information indicates this decision was not appropriate or other considerations require a recommendation for listing at a later time. The decision does not necessarily mean that there is no hazard associated with a given site; it only means that, based upon available information, the location is not judged to be potential NPL site.

Date of Government Version: 03/11/2019	Source: EPA
Date Data Arrived at EDR: 03/14/2019	Telephone: 800-424-9346
Date Made Active in Reports: 04/17/2019	Last EDR Contact: 04/18/2019
Number of Days to Update: 34	Next Scheduled EDR Contact: 07/29/2019
	Data Release Frequency: Quarterly

Federal RCRA CORRACTS facilities list

CORRACTS: Corrective Action Report

CORRACTS identifies hazardous waste handlers with RCRA corrective action activity.

Date of Government Version: 03/25/2019	Source: EPA
Date Data Arrived at EDR: 03/27/2019	Telephone: 800-424-9346
Date Made Active in Reports: 04/17/2019	Last EDR Contact: 03/27/2019
Number of Days to Update: 21	Next Scheduled EDR Contact: 07/08/2019
	Data Release Frequency: Quarterly

Federal RCRA non-CORRACTS TSD facilities list

RCRA-TSDF: RCRA - Treatment, Storage and Disposal

RCRAInfo is EPA's comprehensive information system, providing access to data supporting the Resource Conservation and Recovery Act (RCRA) of 1976 and the Hazardous and Solid Waste Amendments (HSWA) of 1984. The database includes selective information on sites which generate, transport, store, treat and/or dispose of hazardous waste as defined by the Resource Conservation and Recovery Act (RCRA). Transporters are individuals or entities that move hazardous waste from the generator offsite to a facility that can recycle, treat, store, or dispose of the waste. TSDFs treat, store, or dispose of the waste.

Date of Government Version: 03/25/2019	Source: Environmental Protection Agency
Date Data Arrived at EDR: 03/27/2019	Telephone: (415) 495-8895
Date Made Active in Reports: 04/17/2019	Last EDR Contact: 03/27/2019
Number of Days to Update: 21	Next Scheduled EDR Contact: 07/08/2019
	Data Release Frequency: Quarterly

Federal RCRA generators list

RCRA-LQG: RCRA - Large Quantity Generators

RCRAInfo is EPA's comprehensive information system, providing access to data supporting the Resource Conservation and Recovery Act (RCRA) of 1976 and the Hazardous and Solid Waste Amendments (HSWA) of 1984. The database includes selective information on sites which generate, transport, store, treat and/or dispose of hazardous waste as defined by the Resource Conservation and Recovery Act (RCRA). Large quantity generators (LQGs) generate over 1,000 kilograms (kg) of hazardous waste, or over 1 kg of acutely hazardous waste per month.

Date of Government Version: 03/25/2019	Source: Environmental Protection Agency
Date Data Arrived at EDR: 03/27/2019	Telephone: (415) 495-8895
Date Made Active in Reports: 04/17/2019	Last EDR Contact: 03/27/2019
Number of Days to Update: 21	Next Scheduled EDR Contact: 07/08/2019
	Data Release Frequency: Quarterly

GOVERNMENT RECORDS SEARCHED / DATA CURRENCY TRACKING

RCRA-SQG: RCRA - Small Quantity Generators

RCRAInfo is EPA's comprehensive information system, providing access to data supporting the Resource Conservation and Recovery Act (RCRA) of 1976 and the Hazardous and Solid Waste Amendments (HSWA) of 1984. The database includes selective information on sites which generate, transport, store, treat and/or dispose of hazardous waste as defined by the Resource Conservation and Recovery Act (RCRA). Small quantity generators (SQGs) generate between 100 kg and 1,000 kg of hazardous waste per month.

Date of Government Version: 03/25/2019	Source: Environmental Protection Agency
Date Data Arrived at EDR: 03/27/2019	Telephone: (415) 495-8895
Date Made Active in Reports: 04/17/2019	Last EDR Contact: 03/27/2019
Number of Days to Update: 21	Next Scheduled EDR Contact: 07/08/2019
	Data Release Frequency: Quarterly

RCRA-CESQG: RCRA - Conditionally Exempt Small Quantity Generators

RCRAInfo is EPA's comprehensive information system, providing access to data supporting the Resource Conservation and Recovery Act (RCRA) of 1976 and the Hazardous and Solid Waste Amendments (HSWA) of 1984. The database includes selective information on sites which generate, transport, store, treat and/or dispose of hazardous waste as defined by the Resource Conservation and Recovery Act (RCRA). Conditionally exempt small quantity generators (CESQGs) generate less than 100 kg of hazardous waste, or less than 1 kg of acutely hazardous waste per month.

Date of Government Version: 03/25/2019	Source: Environmental Protection Agency
Date Data Arrived at EDR: 03/27/2019	Telephone: (415) 495-8895
Date Made Active in Reports: 04/17/2019	Last EDR Contact: 03/27/2019
Number of Days to Update: 21	Next Scheduled EDR Contact: 07/08/2019
	Data Release Frequency: Quarterly

Federal institutional controls / engineering controls registries

LUCIS: Land Use Control Information System

LUCIS contains records of land use control information pertaining to the former Navy Base Realignment and Closure properties.

Date of Government Version: 02/22/2019	Source: Department of the Navy
Date Data Arrived at EDR: 03/07/2019	Telephone: 843-820-7326
Date Made Active in Reports: 04/17/2019	Last EDR Contact: 05/10/2019
Number of Days to Update: 41	Next Scheduled EDR Contact: 08/26/2019
	Data Release Frequency: Varies

US ENG CONTROLS: Engineering Controls Sites List

A listing of sites with engineering controls in place. Engineering controls include various forms of caps, building foundations, liners, and treatment methods to create pathway elimination for regulated substances to enter environmental media or effect human health.

Date of Government Version: 01/31/2019	Source: Environmental Protection Agency
Date Data Arrived at EDR: 02/04/2019	Telephone: 703-603-0695
Date Made Active in Reports: 03/08/2019	Last EDR Contact: 02/04/2019
Number of Days to Update: 32	Next Scheduled EDR Contact: 06/10/2019
	Data Release Frequency: Varies

US INST CONTROL: Sites with Institutional Controls

A listing of sites with institutional controls in place. Institutional controls include administrative measures, such as groundwater use restrictions, construction restrictions, property use restrictions, and post remediation care requirements intended to prevent exposure to contaminants remaining on site. Deed restrictions are generally required as part of the institutional controls.

Date of Government Version: 01/31/2019	Source: Environmental Protection Agency
Date Data Arrived at EDR: 02/04/2019	Telephone: 703-603-0695
Date Made Active in Reports: 03/08/2019	Last EDR Contact: 02/04/2019
Number of Days to Update: 32	Next Scheduled EDR Contact: 06/10/2019
	Data Release Frequency: Varies

GOVERNMENT RECORDS SEARCHED / DATA CURRENCY TRACKING

Federal ERNS list

ERNS: Emergency Response Notification System

Emergency Response Notification System. ERNS records and stores information on reported releases of oil and hazardous substances.

Date of Government Version: 03/25/2019

Date Data Arrived at EDR: 03/26/2019

Date Made Active in Reports: 05/01/2019

Number of Days to Update: 36

Source: National Response Center, United States Coast Guard

Telephone: 202-267-2180

Last EDR Contact: 03/26/2019

Next Scheduled EDR Contact: 07/08/2019

Data Release Frequency: Quarterly

State- and tribal - equivalent NPL

RESPONSE: State Response Sites

Identifies confirmed release sites where DTSC is involved in remediation, either in a lead or oversight capacity.

These confirmed release sites are generally high-priority and high potential risk.

Date of Government Version: 01/28/2019

Date Data Arrived at EDR: 01/29/2019

Date Made Active in Reports: 03/05/2019

Number of Days to Update: 35

Source: Department of Toxic Substances Control

Telephone: 916-323-3400

Last EDR Contact: 04/30/2019

Next Scheduled EDR Contact: 08/12/2019

Data Release Frequency: Quarterly

State- and tribal - equivalent CERCLIS

ENVIROSTOR: EnviroStor Database

The Department of Toxic Substances Control's (DTSC's) Site Mitigation and Brownfields Reuse Program's (SMBRP's) EnviroStor database identifies sites that have known contamination or sites for which there may be reasons to investigate further. The database includes the following site types: Federal Superfund sites (National Priorities List (NPL)); State Response, including Military Facilities and State Superfund; Voluntary Cleanup; and School sites. EnviroStor provides similar information to the information that was available in CalSites, and provides additional site information, including, but not limited to, identification of formerly-contaminated properties that have been released for reuse, properties where environmental deed restrictions have been recorded to prevent inappropriate land uses, and risk characterization information that is used to assess potential impacts to public health and the environment at contaminated sites.

Date of Government Version: 01/28/2019

Date Data Arrived at EDR: 01/29/2019

Date Made Active in Reports: 03/05/2019

Number of Days to Update: 35

Source: Department of Toxic Substances Control

Telephone: 916-323-3400

Last EDR Contact: 04/30/2019

Next Scheduled EDR Contact: 08/12/2019

Data Release Frequency: Quarterly

State and tribal landfill and/or solid waste disposal site lists

SWF/LF (SWIS): Solid Waste Information System

Active, Closed and Inactive Landfills. SWF/LF records typically contain an inventory of solid waste disposal facilities or landfills. These may be active or inactive facilities or open dumps that failed to meet RCRA Section 4004 criteria for solid waste landfills or disposal sites.

Date of Government Version: 02/11/2019

Date Data Arrived at EDR: 02/12/2019

Date Made Active in Reports: 03/05/2019

Number of Days to Update: 21

Source: Department of Resources Recycling and Recovery

Telephone: 916-341-6320

Last EDR Contact: 05/14/2019

Next Scheduled EDR Contact: 08/26/2019

Data Release Frequency: Quarterly

State and tribal leaking storage tank lists

GOVERNMENT RECORDS SEARCHED / DATA CURRENCY TRACKING

LUST REG 5: Leaking Underground Storage Tank Database

Leaking Underground Storage Tank locations. Alameda, Alpine, Amador, Butte, Colusa, Contra Costa, Calveras, El Dorado, Fresno, Glenn, Kern, Kings, Lake, Lassen, Madera, Mariposa, Merced, Modoc, Napa, Nevada, Placer, Plumas, Sacramento, San Joaquin, Shasta, Solano, Stanislaus, Sutter, Tehama, Tulare, Tuolumne, Yolo, Yuba counties.

Date of Government Version: 07/01/2008

Date Data Arrived at EDR: 07/22/2008

Date Made Active in Reports: 07/31/2008

Number of Days to Update: 9

Source: California Regional Water Quality Control Board Central Valley Region (5)

Telephone: 916-464-4834

Last EDR Contact: 07/01/2011

Next Scheduled EDR Contact: 10/17/2011

Data Release Frequency: No Update Planned

LUST: Leaking Underground Fuel Tank Report (GEOTRACKER)

Leaking Underground Storage Tank (LUST) Sites included in GeoTracker. GeoTracker is the Water Boards data management system for sites that impact, or have the potential to impact, water quality in California, with emphasis on groundwater.

Date of Government Version: 12/10/2018

Date Data Arrived at EDR: 12/11/2018

Date Made Active in Reports: 01/15/2019

Number of Days to Update: 35

Source: State Water Resources Control Board

Telephone: see region list

Last EDR Contact: 12/11/2018

Next Scheduled EDR Contact: 03/25/2019

Data Release Frequency: Quarterly

LUST REG 9: Leaking Underground Storage Tank Report

Orange, Riverside, San Diego counties. For more current information, please refer to the State Water Resources Control Board's LUST database.

Date of Government Version: 03/01/2001

Date Data Arrived at EDR: 04/23/2001

Date Made Active in Reports: 05/21/2001

Number of Days to Update: 28

Source: California Regional Water Quality Control Board San Diego Region (9)

Telephone: 858-637-5595

Last EDR Contact: 09/26/2011

Next Scheduled EDR Contact: 01/09/2012

Data Release Frequency: No Update Planned

LUST REG 8: Leaking Underground Storage Tanks

California Regional Water Quality Control Board Santa Ana Region (8). For more current information, please refer to the State Water Resources Control Board's LUST database.

Date of Government Version: 02/14/2005

Date Data Arrived at EDR: 02/15/2005

Date Made Active in Reports: 03/28/2005

Number of Days to Update: 41

Source: California Regional Water Quality Control Board Santa Ana Region (8)

Telephone: 909-782-4496

Last EDR Contact: 08/15/2011

Next Scheduled EDR Contact: 11/28/2011

Data Release Frequency: Varies

LUST REG 7: Leaking Underground Storage Tank Case Listing

Leaking Underground Storage Tank locations. Imperial, Riverside, San Diego, Santa Barbara counties.

Date of Government Version: 02/26/2004

Date Data Arrived at EDR: 02/26/2004

Date Made Active in Reports: 03/24/2004

Number of Days to Update: 27

Source: California Regional Water Quality Control Board Colorado River Basin Region (7)

Telephone: 760-776-8943

Last EDR Contact: 08/01/2011

Next Scheduled EDR Contact: 11/14/2011

Data Release Frequency: No Update Planned

LUST REG 6V: Leaking Underground Storage Tank Case Listing

Leaking Underground Storage Tank locations. Inyo, Kern, Los Angeles, Mono, San Bernardino counties.

Date of Government Version: 06/07/2005

Date Data Arrived at EDR: 06/07/2005

Date Made Active in Reports: 06/29/2005

Number of Days to Update: 22

Source: California Regional Water Quality Control Board Victorville Branch Office (6)

Telephone: 760-241-7365

Last EDR Contact: 09/12/2011

Next Scheduled EDR Contact: 12/26/2011

Data Release Frequency: No Update Planned

GOVERNMENT RECORDS SEARCHED / DATA CURRENCY TRACKING

LUST REG 6L: Leaking Underground Storage Tank Case Listing

For more current information, please refer to the State Water Resources Control Board's LUST database.

Date of Government Version: 09/09/2003
Date Data Arrived at EDR: 09/10/2003
Date Made Active in Reports: 10/07/2003
Number of Days to Update: 27

Source: California Regional Water Quality Control Board Lahontan Region (6)
Telephone: 530-542-5572
Last EDR Contact: 09/12/2011
Next Scheduled EDR Contact: 12/26/2011
Data Release Frequency: No Update Planned

LUST REG 4: Underground Storage Tank Leak List

Los Angeles, Ventura counties. For more current information, please refer to the State Water Resources Control Board's LUST database.

Date of Government Version: 09/07/2004
Date Data Arrived at EDR: 09/07/2004
Date Made Active in Reports: 10/12/2004
Number of Days to Update: 35

Source: California Regional Water Quality Control Board Los Angeles Region (4)
Telephone: 213-576-6710
Last EDR Contact: 09/06/2011
Next Scheduled EDR Contact: 12/19/2011
Data Release Frequency: No Update Planned

LUST REG 3: Leaking Underground Storage Tank Database

Leaking Underground Storage Tank locations. Monterey, San Benito, San Luis Obispo, Santa Barbara, Santa Cruz counties.

Date of Government Version: 05/19/2003
Date Data Arrived at EDR: 05/19/2003
Date Made Active in Reports: 06/02/2003
Number of Days to Update: 14

Source: California Regional Water Quality Control Board Central Coast Region (3)
Telephone: 805-542-4786
Last EDR Contact: 07/18/2011
Next Scheduled EDR Contact: 10/31/2011
Data Release Frequency: No Update Planned

LUST REG 2: Fuel Leak List

Leaking Underground Storage Tank locations. Alameda, Contra Costa, Marin, Napa, San Francisco, San Mateo, Santa Clara, Solano, Sonoma counties.

Date of Government Version: 09/30/2004
Date Data Arrived at EDR: 10/20/2004
Date Made Active in Reports: 11/19/2004
Number of Days to Update: 30

Source: California Regional Water Quality Control Board San Francisco Bay Region (2)
Telephone: 510-622-2433
Last EDR Contact: 09/19/2011
Next Scheduled EDR Contact: 01/02/2012
Data Release Frequency: Quarterly

LUST REG 1: Active Toxic Site Investigation

Del Norte, Humboldt, Lake, Mendocino, Modoc, Siskiyou, Sonoma, Trinity counties. For more current information, please refer to the State Water Resources Control Board's LUST database.

Date of Government Version: 02/01/2001
Date Data Arrived at EDR: 02/28/2001
Date Made Active in Reports: 03/29/2001
Number of Days to Update: 29

Source: California Regional Water Quality Control Board North Coast (1)
Telephone: 707-570-3769
Last EDR Contact: 08/01/2011
Next Scheduled EDR Contact: 11/14/2011
Data Release Frequency: No Update Planned

INDIAN LUST R7: Leaking Underground Storage Tanks on Indian Land

LUSTs on Indian land in Iowa, Kansas, and Nebraska

Date of Government Version: 02/19/2019
Date Data Arrived at EDR: 03/07/2019
Date Made Active in Reports: 05/01/2019
Number of Days to Update: 55

Source: EPA Region 7
Telephone: 913-551-7003
Last EDR Contact: 04/26/2019
Next Scheduled EDR Contact: 08/05/2019
Data Release Frequency: Varies

INDIAN LUST R8: Leaking Underground Storage Tanks on Indian Land

LUSTs on Indian land in Colorado, Montana, North Dakota, South Dakota, Utah and Wyoming.

GOVERNMENT RECORDS SEARCHED / DATA CURRENCY TRACKING

Date of Government Version: 10/16/2018
Date Data Arrived at EDR: 03/07/2019
Date Made Active in Reports: 05/01/2019
Number of Days to Update: 55

Source: EPA Region 8
Telephone: 303-312-6271
Last EDR Contact: 04/26/2019
Next Scheduled EDR Contact: 08/05/2019
Data Release Frequency: Varies

INDIAN LUST R9: Leaking Underground Storage Tanks on Indian Land
LUSTs on Indian land in Arizona, California, New Mexico and Nevada

Date of Government Version: 10/10/2018
Date Data Arrived at EDR: 03/08/2019
Date Made Active in Reports: 05/01/2019
Number of Days to Update: 54

Source: Environmental Protection Agency
Telephone: 415-972-3372
Last EDR Contact: 04/26/2019
Next Scheduled EDR Contact: 08/05/2019
Data Release Frequency: Varies

INDIAN LUST R10: Leaking Underground Storage Tanks on Indian Land
LUSTs on Indian land in Alaska, Idaho, Oregon and Washington.

Date of Government Version: 10/17/2018
Date Data Arrived at EDR: 03/07/2019
Date Made Active in Reports: 05/01/2019
Number of Days to Update: 55

Source: EPA Region 10
Telephone: 206-553-2857
Last EDR Contact: 04/26/2019
Next Scheduled EDR Contact: 08/05/2019
Data Release Frequency: Varies

INDIAN LUST R5: Leaking Underground Storage Tanks on Indian Land
Leaking underground storage tanks located on Indian Land in Michigan, Minnesota and Wisconsin.

Date of Government Version: 10/12/2018
Date Data Arrived at EDR: 03/07/2019
Date Made Active in Reports: 05/01/2019
Number of Days to Update: 55

Source: EPA, Region 5
Telephone: 312-886-7439
Last EDR Contact: 04/26/2019
Next Scheduled EDR Contact: 08/05/2019
Data Release Frequency: Varies

INDIAN LUST R4: Leaking Underground Storage Tanks on Indian Land
LUSTs on Indian land in Florida, Mississippi and North Carolina.

Date of Government Version: 09/24/2018
Date Data Arrived at EDR: 03/12/2019
Date Made Active in Reports: 05/01/2019
Number of Days to Update: 50

Source: EPA Region 4
Telephone: 404-562-8677
Last EDR Contact: 04/26/2019
Next Scheduled EDR Contact: 08/05/2019
Data Release Frequency: Varies

INDIAN LUST R6: Leaking Underground Storage Tanks on Indian Land
LUSTs on Indian land in New Mexico and Oklahoma.

Date of Government Version: 11/01/2018
Date Data Arrived at EDR: 03/07/2019
Date Made Active in Reports: 05/01/2019
Number of Days to Update: 55

Source: EPA Region 6
Telephone: 214-665-6597
Last EDR Contact: 04/26/2019
Next Scheduled EDR Contact: 08/05/2019
Data Release Frequency: Varies

INDIAN LUST R1: Leaking Underground Storage Tanks on Indian Land
A listing of leaking underground storage tank locations on Indian Land.

Date of Government Version: 10/13/2018
Date Data Arrived at EDR: 03/07/2019
Date Made Active in Reports: 05/01/2019
Number of Days to Update: 55

Source: EPA Region 1
Telephone: 617-918-1313
Last EDR Contact: 04/26/2019
Next Scheduled EDR Contact: 08/05/2019
Data Release Frequency: Varies

GOVERNMENT RECORDS SEARCHED / DATA CURRENCY TRACKING

CPS-SLIC: Statewide SLIC Cases (GEOTRACKER)

Cleanup Program Sites (CPS; also known as Site Cleanups [SC] and formerly known as Spills, Leaks, Investigations, and Cleanups [SLIC] sites) included in GeoTracker. GeoTracker is the Water Boards data management system for sites that impact, or have the potential to impact, water quality in California, with emphasis on groundwater.

Date of Government Version: 12/10/2018
Date Data Arrived at EDR: 12/11/2018
Date Made Active in Reports: 01/15/2019
Number of Days to Update: 35

Source: State Water Resources Control Board
Telephone: 866-480-1028
Last EDR Contact: 12/12/2018
Next Scheduled EDR Contact: 03/25/2019
Data Release Frequency: Varies

SLIC REG 1: Active Toxic Site Investigations

The SLIC (Spills, Leaks, Investigations and Cleanup) program is designed to protect and restore water quality from spills, leaks, and similar discharges.

Date of Government Version: 04/03/2003
Date Data Arrived at EDR: 04/07/2003
Date Made Active in Reports: 04/25/2003
Number of Days to Update: 18

Source: California Regional Water Quality Control Board, North Coast Region (1)
Telephone: 707-576-2220
Last EDR Contact: 08/01/2011
Next Scheduled EDR Contact: 11/14/2011
Data Release Frequency: No Update Planned

SLIC REG 2: Spills, Leaks, Investigation & Cleanup Cost Recovery Listing

The SLIC (Spills, Leaks, Investigations and Cleanup) program is designed to protect and restore water quality from spills, leaks, and similar discharges.

Date of Government Version: 09/30/2004
Date Data Arrived at EDR: 10/20/2004
Date Made Active in Reports: 11/19/2004
Number of Days to Update: 30

Source: Regional Water Quality Control Board San Francisco Bay Region (2)
Telephone: 510-286-0457
Last EDR Contact: 09/19/2011
Next Scheduled EDR Contact: 01/02/2012
Data Release Frequency: Quarterly

SLIC REG 3: Spills, Leaks, Investigation & Cleanup Cost Recovery Listing

The SLIC (Spills, Leaks, Investigations and Cleanup) program is designed to protect and restore water quality from spills, leaks, and similar discharges.

Date of Government Version: 05/18/2006
Date Data Arrived at EDR: 05/18/2006
Date Made Active in Reports: 06/15/2006
Number of Days to Update: 28

Source: California Regional Water Quality Control Board Central Coast Region (3)
Telephone: 805-549-3147
Last EDR Contact: 07/18/2011
Next Scheduled EDR Contact: 10/31/2011
Data Release Frequency: Semi-Annually

SLIC REG 4: Spills, Leaks, Investigation & Cleanup Cost Recovery Listing

The SLIC (Spills, Leaks, Investigations and Cleanup) program is designed to protect and restore water quality from spills, leaks, and similar discharges.

Date of Government Version: 11/17/2004
Date Data Arrived at EDR: 11/18/2004
Date Made Active in Reports: 01/04/2005
Number of Days to Update: 47

Source: Region Water Quality Control Board Los Angeles Region (4)
Telephone: 213-576-6600
Last EDR Contact: 07/01/2011
Next Scheduled EDR Contact: 10/17/2011
Data Release Frequency: Varies

SLIC REG 5: Spills, Leaks, Investigation & Cleanup Cost Recovery Listing

The SLIC (Spills, Leaks, Investigations and Cleanup) program is designed to protect and restore water quality from spills, leaks, and similar discharges.

Date of Government Version: 04/01/2005
Date Data Arrived at EDR: 04/05/2005
Date Made Active in Reports: 04/21/2005
Number of Days to Update: 16

Source: Regional Water Quality Control Board Central Valley Region (5)
Telephone: 916-464-3291
Last EDR Contact: 09/12/2011
Next Scheduled EDR Contact: 12/26/2011
Data Release Frequency: Semi-Annually

GOVERNMENT RECORDS SEARCHED / DATA CURRENCY TRACKING

SLIC REG 6V: Spills, Leaks, Investigation & Cleanup Cost Recovery Listing

The SLIC (Spills, Leaks, Investigations and Cleanup) program is designed to protect and restore water quality from spills, leaks, and similar discharges.

Date of Government Version: 05/24/2005
Date Data Arrived at EDR: 05/25/2005
Date Made Active in Reports: 06/16/2005
Number of Days to Update: 22

Source: Regional Water Quality Control Board, Victorville Branch
Telephone: 619-241-6583
Last EDR Contact: 08/15/2011
Next Scheduled EDR Contact: 11/28/2011
Data Release Frequency: Semi-Annually

SLIC REG 6L: SLIC Sites

The SLIC (Spills, Leaks, Investigations and Cleanup) program is designed to protect and restore water quality from spills, leaks, and similar discharges.

Date of Government Version: 09/07/2004
Date Data Arrived at EDR: 09/07/2004
Date Made Active in Reports: 10/12/2004
Number of Days to Update: 35

Source: California Regional Water Quality Control Board, Lahontan Region
Telephone: 530-542-5574
Last EDR Contact: 08/15/2011
Next Scheduled EDR Contact: 11/28/2011
Data Release Frequency: No Update Planned

SLIC REG 7: SLIC List

The SLIC (Spills, Leaks, Investigations and Cleanup) program is designed to protect and restore water quality from spills, leaks, and similar discharges.

Date of Government Version: 11/24/2004
Date Data Arrived at EDR: 11/29/2004
Date Made Active in Reports: 01/04/2005
Number of Days to Update: 36

Source: California Regional Quality Control Board, Colorado River Basin Region
Telephone: 760-346-7491
Last EDR Contact: 08/01/2011
Next Scheduled EDR Contact: 11/14/2011
Data Release Frequency: No Update Planned

SLIC REG 8: Spills, Leaks, Investigation & Cleanup Cost Recovery Listing

The SLIC (Spills, Leaks, Investigations and Cleanup) program is designed to protect and restore water quality from spills, leaks, and similar discharges.

Date of Government Version: 04/03/2008
Date Data Arrived at EDR: 04/03/2008
Date Made Active in Reports: 04/14/2008
Number of Days to Update: 11

Source: California Region Water Quality Control Board Santa Ana Region (8)
Telephone: 951-782-3298
Last EDR Contact: 09/12/2011
Next Scheduled EDR Contact: 12/26/2011
Data Release Frequency: Semi-Annually

SLIC REG 9: Spills, Leaks, Investigation & Cleanup Cost Recovery Listing

The SLIC (Spills, Leaks, Investigations and Cleanup) program is designed to protect and restore water quality from spills, leaks, and similar discharges.

Date of Government Version: 09/10/2007
Date Data Arrived at EDR: 09/11/2007
Date Made Active in Reports: 09/28/2007
Number of Days to Update: 17

Source: California Regional Water Quality Control Board San Diego Region (9)
Telephone: 858-467-2980
Last EDR Contact: 08/08/2011
Next Scheduled EDR Contact: 11/21/2011
Data Release Frequency: Annually

State and tribal registered storage tank lists

FEMA UST: Underground Storage Tank Listing

A listing of all FEMA owned underground storage tanks.

Date of Government Version: 05/15/2017
Date Data Arrived at EDR: 05/30/2017
Date Made Active in Reports: 10/13/2017
Number of Days to Update: 136

Source: FEMA
Telephone: 202-646-5797
Last EDR Contact: 04/25/2019
Next Scheduled EDR Contact: 07/22/2019
Data Release Frequency: Varies

GOVERNMENT RECORDS SEARCHED / DATA CURRENCY TRACKING

UST: Active UST Facilities

Active UST facilities gathered from the local regulatory agencies

Date of Government Version: 12/10/2018	Source: SWRCB
Date Data Arrived at EDR: 12/11/2018	Telephone: 916-341-5851
Date Made Active in Reports: 01/15/2019	Last EDR Contact: 12/11/2018
Number of Days to Update: 35	Next Scheduled EDR Contact: 03/25/2019
	Data Release Frequency: Semi-Annually

UST CLOSURE: Proposed Closure of Underground Storage Tank (UST) Cases

UST cases that are being considered for closure by either the State Water Resources Control Board or the Executive Director have been posted for a 60-day public comment period. UST Case Closures being proposed for consideration by the State Water Resources Control Board. These are primarily UST cases that meet closure criteria under the decisional framework in State Water Board Resolution No. 92-49 and other Board orders. UST Case Closures proposed for consideration by the Executive Director pursuant to State Water Board Resolution No. 2012-0061. These are cases that meet the criteria of the Low-Threat UST Case Closure Policy. UST Case Closure Review Denials and Approved Orders.

Date of Government Version: 03/11/2019	Source: State Water Resources Control Board
Date Data Arrived at EDR: 03/13/2019	Telephone: 916-327-7844
Date Made Active in Reports: 04/03/2019	Last EDR Contact: 03/13/2019
Number of Days to Update: 21	Next Scheduled EDR Contact: 06/24/2019
	Data Release Frequency: Varies

MILITARY UST SITES: Military UST Sites (GEOTRACKER)

Military ust sites

Date of Government Version: 12/10/2018	Source: State Water Resources Control Board
Date Data Arrived at EDR: 12/11/2018	Telephone: 866-480-1028
Date Made Active in Reports: 01/15/2019	Last EDR Contact: 12/12/2018
Number of Days to Update: 35	Next Scheduled EDR Contact: 03/25/2019
	Data Release Frequency: Varies

AST: Aboveground Petroleum Storage Tank Facilities

A listing of aboveground storage tank petroleum storage tank locations.

Date of Government Version: 07/06/2016	Source: California Environmental Protection Agency
Date Data Arrived at EDR: 07/12/2016	Telephone: 916-327-5092
Date Made Active in Reports: 09/19/2016	Last EDR Contact: 03/18/2019
Number of Days to Update: 69	Next Scheduled EDR Contact: 07/01/2019
	Data Release Frequency: Quarterly

INDIAN UST R4: Underground Storage Tanks on Indian Land

The Indian Underground Storage Tank (UST) database provides information about underground storage tanks on Indian land in EPA Region 4 (Alabama, Florida, Georgia, Kentucky, Mississippi, North Carolina, South Carolina, Tennessee and Tribal Nations)

Date of Government Version: 09/24/2018	Source: EPA Region 4
Date Data Arrived at EDR: 03/12/2019	Telephone: 404-562-9424
Date Made Active in Reports: 05/01/2019	Last EDR Contact: 04/26/2019
Number of Days to Update: 50	Next Scheduled EDR Contact: 08/05/2019
	Data Release Frequency: Varies

INDIAN UST R5: Underground Storage Tanks on Indian Land

The Indian Underground Storage Tank (UST) database provides information about underground storage tanks on Indian land in EPA Region 5 (Michigan, Minnesota and Wisconsin and Tribal Nations).

Date of Government Version: 10/12/2018	Source: EPA Region 5
Date Data Arrived at EDR: 03/07/2019	Telephone: 312-886-6136
Date Made Active in Reports: 05/01/2019	Last EDR Contact: 04/26/2019
Number of Days to Update: 55	Next Scheduled EDR Contact: 08/05/2019
	Data Release Frequency: Varies

GOVERNMENT RECORDS SEARCHED / DATA CURRENCY TRACKING

INDIAN UST R10: Underground Storage Tanks on Indian Land

The Indian Underground Storage Tank (UST) database provides information about underground storage tanks on Indian land in EPA Region 10 (Alaska, Idaho, Oregon, Washington, and Tribal Nations).

Date of Government Version: 10/17/2018	Source: EPA Region 10
Date Data Arrived at EDR: 03/07/2019	Telephone: 206-553-2857
Date Made Active in Reports: 05/01/2019	Last EDR Contact: 04/26/2019
Number of Days to Update: 55	Next Scheduled EDR Contact: 08/05/2019
	Data Release Frequency: Varies

INDIAN UST R7: Underground Storage Tanks on Indian Land

The Indian Underground Storage Tank (UST) database provides information about underground storage tanks on Indian land in EPA Region 7 (Iowa, Kansas, Missouri, Nebraska, and 9 Tribal Nations).

Date of Government Version: 11/07/2018	Source: EPA Region 7
Date Data Arrived at EDR: 03/07/2019	Telephone: 913-551-7003
Date Made Active in Reports: 05/01/2019	Last EDR Contact: 04/26/2019
Number of Days to Update: 55	Next Scheduled EDR Contact: 08/05/2019
	Data Release Frequency: Varies

INDIAN UST R8: Underground Storage Tanks on Indian Land

The Indian Underground Storage Tank (UST) database provides information about underground storage tanks on Indian land in EPA Region 8 (Colorado, Montana, North Dakota, South Dakota, Utah, Wyoming and 27 Tribal Nations).

Date of Government Version: 10/16/2018	Source: EPA Region 8
Date Data Arrived at EDR: 03/07/2019	Telephone: 303-312-6137
Date Made Active in Reports: 05/01/2019	Last EDR Contact: 04/26/2019
Number of Days to Update: 55	Next Scheduled EDR Contact: 08/05/2019
	Data Release Frequency: Varies

INDIAN UST R9: Underground Storage Tanks on Indian Land

The Indian Underground Storage Tank (UST) database provides information about underground storage tanks on Indian land in EPA Region 9 (Arizona, California, Hawaii, Nevada, the Pacific Islands, and Tribal Nations).

Date of Government Version: 10/10/2018	Source: EPA Region 9
Date Data Arrived at EDR: 03/08/2019	Telephone: 415-972-3368
Date Made Active in Reports: 05/01/2019	Last EDR Contact: 04/26/2019
Number of Days to Update: 54	Next Scheduled EDR Contact: 08/05/2019
	Data Release Frequency: Varies

INDIAN UST R1: Underground Storage Tanks on Indian Land

The Indian Underground Storage Tank (UST) database provides information about underground storage tanks on Indian land in EPA Region 1 (Connecticut, Maine, Massachusetts, New Hampshire, Rhode Island, Vermont and ten Tribal Nations).

Date of Government Version: 10/03/2018	Source: EPA, Region 1
Date Data Arrived at EDR: 03/07/2019	Telephone: 617-918-1313
Date Made Active in Reports: 05/01/2019	Last EDR Contact: 04/26/2019
Number of Days to Update: 55	Next Scheduled EDR Contact: 08/05/2019
	Data Release Frequency: Varies

INDIAN UST R6: Underground Storage Tanks on Indian Land

The Indian Underground Storage Tank (UST) database provides information about underground storage tanks on Indian land in EPA Region 6 (Louisiana, Arkansas, Oklahoma, New Mexico, Texas and 65 Tribes).

Date of Government Version: 11/01/2018	Source: EPA Region 6
Date Data Arrived at EDR: 03/07/2019	Telephone: 214-665-7591
Date Made Active in Reports: 05/01/2019	Last EDR Contact: 04/26/2019
Number of Days to Update: 55	Next Scheduled EDR Contact: 08/05/2019
	Data Release Frequency: Varies

GOVERNMENT RECORDS SEARCHED / DATA CURRENCY TRACKING

State and tribal voluntary cleanup sites

INDIAN VCP R7: Voluntary Cleanup Priority Listing

A listing of voluntary cleanup priority sites located on Indian Land located in Region 7.

Date of Government Version: 03/20/2008	Source: EPA, Region 7
Date Data Arrived at EDR: 04/22/2008	Telephone: 913-551-7365
Date Made Active in Reports: 05/19/2008	Last EDR Contact: 04/20/2009
Number of Days to Update: 27	Next Scheduled EDR Contact: 07/20/2009
	Data Release Frequency: Varies

INDIAN VCP R1: Voluntary Cleanup Priority Listing

A listing of voluntary cleanup priority sites located on Indian Land located in Region 1.

Date of Government Version: 07/27/2015	Source: EPA, Region 1
Date Data Arrived at EDR: 09/29/2015	Telephone: 617-918-1102
Date Made Active in Reports: 02/18/2016	Last EDR Contact: 03/25/2019
Number of Days to Update: 142	Next Scheduled EDR Contact: 07/08/2019
	Data Release Frequency: Varies

VCP: Voluntary Cleanup Program Properties

Contains low threat level properties with either confirmed or unconfirmed releases and the project proponents have request that DTSC oversee investigation and/or cleanup activities and have agreed to provide coverage for DTSC's costs.

Date of Government Version: 01/28/2019	Source: Department of Toxic Substances Control
Date Data Arrived at EDR: 01/29/2019	Telephone: 916-323-3400
Date Made Active in Reports: 03/05/2019	Last EDR Contact: 04/30/2019
Number of Days to Update: 35	Next Scheduled EDR Contact: 08/12/2019
	Data Release Frequency: Quarterly

State and tribal Brownfields sites

BROWNFIELDS: Considered Brownfields Sites Listing

A listing of sites the SWRCB considers to be Brownfields since these are sites have come to them through the MOA Process.

Date of Government Version: 03/25/2019	Source: State Water Resources Control Board
Date Data Arrived at EDR: 03/26/2019	Telephone: 916-323-7905
Date Made Active in Reports: 04/29/2019	Last EDR Contact: 03/26/2019
Number of Days to Update: 34	Next Scheduled EDR Contact: 07/08/2019
	Data Release Frequency: Quarterly

ADDITIONAL ENVIRONMENTAL RECORDS

Local Brownfield lists

US BROWNFIELDS: A Listing of Brownfields Sites

Brownfields are real property, the expansion, redevelopment, or reuse of which may be complicated by the presence or potential presence of a hazardous substance, pollutant, or contaminant. Cleaning up and reinvesting in these properties takes development pressures off of undeveloped, open land, and both improves and protects the environment. Assessment, Cleanup and Redevelopment Exchange System (ACRES) stores information reported by EPA Brownfields grant recipients on brownfields properties assessed or cleaned up with grant funding as well as information on Targeted Brownfields Assessments performed by EPA Regions. A listing of ACRES Brownfield sites is obtained from Cleanups in My Community. Cleanups in My Community provides information on Brownfields properties for which information is reported back to EPA, as well as areas served by Brownfields grant programs.

Date of Government Version: 12/17/2018	Source: Environmental Protection Agency
Date Data Arrived at EDR: 12/18/2018	Telephone: 202-566-2777
Date Made Active in Reports: 01/11/2019	Last EDR Contact: 03/19/2019
Number of Days to Update: 24	Next Scheduled EDR Contact: 07/01/2019
	Data Release Frequency: Semi-Annually

GOVERNMENT RECORDS SEARCHED / DATA CURRENCY TRACKING

Local Lists of Landfill / Solid Waste Disposal Sites

WMUDS/SWAT: Waste Management Unit Database

Waste Management Unit Database System. WMUDS is used by the State Water Resources Control Board staff and the Regional Water Quality Control Boards for program tracking and inventory of waste management units. WMUDS is composed of the following databases: Facility Information, Scheduled Inspections Information, Waste Management Unit Information, SWAT Program Information, SWAT Report Summary Information, SWAT Report Summary Data, Chapter 15 (formerly Subchapter 15) Information, Chapter 15 Monitoring Parameters, TPCA Program Information, RCRA Program Information, Closure Information, and Interested Parties Information.

Date of Government Version: 04/01/2000
Date Data Arrived at EDR: 04/10/2000
Date Made Active in Reports: 05/10/2000
Number of Days to Update: 30

Source: State Water Resources Control Board
Telephone: 916-227-4448
Last EDR Contact: 04/25/2019
Next Scheduled EDR Contact: 08/12/2019
Data Release Frequency: No Update Planned

SWRCY: Recycler Database

A listing of recycling facilities in California.

Date of Government Version: 03/11/2019
Date Data Arrived at EDR: 03/13/2019
Date Made Active in Reports: 04/30/2019
Number of Days to Update: 48

Source: Department of Conservation
Telephone: 916-323-3836
Last EDR Contact: 03/13/2019
Next Scheduled EDR Contact: 06/24/2019
Data Release Frequency: Quarterly

HAULERS: Registered Waste Tire Haulers Listing

A listing of registered waste tire haulers.

Date of Government Version: 03/26/2019
Date Data Arrived at EDR: 03/27/2019
Date Made Active in Reports: 04/30/2019
Number of Days to Update: 34

Source: Integrated Waste Management Board
Telephone: 916-341-6422
Last EDR Contact: 05/09/2019
Next Scheduled EDR Contact: 08/26/2019
Data Release Frequency: Varies

DEBRIS REGION 9: Torres Martinez Reservation Illegal Dump Site Locations

A listing of illegal dump sites location on the Torres Martinez Indian Reservation located in eastern Riverside County and northern Imperial County, California.

Date of Government Version: 01/12/2009
Date Data Arrived at EDR: 05/07/2009
Date Made Active in Reports: 09/21/2009
Number of Days to Update: 137

Source: EPA, Region 9
Telephone: 415-947-4219
Last EDR Contact: 04/22/2019
Next Scheduled EDR Contact: 08/05/2019
Data Release Frequency: No Update Planned

ODI: Open Dump Inventory

An open dump is defined as a disposal facility that does not comply with one or more of the Part 257 or Part 258 Subtitle D Criteria.

Date of Government Version: 06/30/1985
Date Data Arrived at EDR: 08/09/2004
Date Made Active in Reports: 09/17/2004
Number of Days to Update: 39

Source: Environmental Protection Agency
Telephone: 800-424-9346
Last EDR Contact: 06/09/2004
Next Scheduled EDR Contact: N/A
Data Release Frequency: No Update Planned

IHS OPEN DUMPS: Open Dumps on Indian Land

A listing of all open dumps located on Indian Land in the United States.

Date of Government Version: 04/01/2014
Date Data Arrived at EDR: 08/06/2014
Date Made Active in Reports: 01/29/2015
Number of Days to Update: 176

Source: Department of Health & Human Services, Indian Health Service
Telephone: 301-443-1452
Last EDR Contact: 04/23/2019
Next Scheduled EDR Contact: 08/12/2019
Data Release Frequency: Varies

GOVERNMENT RECORDS SEARCHED / DATA CURRENCY TRACKING

Local Lists of Hazardous waste / Contaminated Sites

US HIST CDL: National Clandestine Laboratory Register

A listing of clandestine drug lab locations that have been removed from the DEAs National Clandestine Laboratory Register.

Date of Government Version: 02/24/2019
Date Data Arrived at EDR: 02/26/2019
Date Made Active in Reports: 04/17/2019
Number of Days to Update: 50

Source: Drug Enforcement Administration
Telephone: 202-307-1000
Last EDR Contact: 02/21/2019
Next Scheduled EDR Contact: 06/10/2019
Data Release Frequency: No Update Planned

HIST CAL-SITES: Calsites Database

The Calsites database contains potential or confirmed hazardous substance release properties. In 1996, California EPA reevaluated and significantly reduced the number of sites in the Calsites database. No longer updated by the state agency. It has been replaced by ENVIROSTOR.

Date of Government Version: 08/08/2005
Date Data Arrived at EDR: 08/03/2006
Date Made Active in Reports: 08/24/2006
Number of Days to Update: 21

Source: Department of Toxic Substance Control
Telephone: 916-323-3400
Last EDR Contact: 02/23/2009
Next Scheduled EDR Contact: 05/25/2009
Data Release Frequency: No Update Planned

SCH: School Property Evaluation Program

This category contains proposed and existing school sites that are being evaluated by DTSC for possible hazardous materials contamination. In some cases, these properties may be listed in the CalSites category depending on the level of threat to public health and safety or the environment they pose.

Date of Government Version: 01/28/2019
Date Data Arrived at EDR: 01/29/2019
Date Made Active in Reports: 03/05/2019
Number of Days to Update: 35

Source: Department of Toxic Substances Control
Telephone: 916-323-3400
Last EDR Contact: 04/30/2019
Next Scheduled EDR Contact: 08/12/2019
Data Release Frequency: Quarterly

CDL: Clandestine Drug Labs

A listing of drug lab locations. Listing of a location in this database does not indicate that any illegal drug lab materials were or were not present there, and does not constitute a determination that the location either requires or does not require additional cleanup work.

Date of Government Version: 12/31/2017
Date Data Arrived at EDR: 06/12/2018
Date Made Active in Reports: 08/06/2018
Number of Days to Update: 55

Source: Department of Toxic Substances Control
Telephone: 916-255-6504
Last EDR Contact: 05/02/2019
Next Scheduled EDR Contact: 07/22/2019
Data Release Frequency: Varies

TOXIC PITS: Toxic Pits Cleanup Act Sites

Toxic PITS Cleanup Act Sites. TOXIC PITS identifies sites suspected of containing hazardous substances where cleanup has not yet been completed.

Date of Government Version: 07/01/1995
Date Data Arrived at EDR: 08/30/1995
Date Made Active in Reports: 09/26/1995
Number of Days to Update: 27

Source: State Water Resources Control Board
Telephone: 916-227-4364
Last EDR Contact: 01/26/2009
Next Scheduled EDR Contact: 04/27/2009
Data Release Frequency: No Update Planned

CERS HAZ WASTE: CERS HAZ WASTE

List of sites in the California Environmental Protection Agency (CalEPA) Regulated Site Portal which fall under the Hazardous Chemical Management, Hazardous Waste Onsite Treatment, Household Hazardous Waste Collection, Hazardous Waste Generator, and RCRA LQ HW Generator programs.

GOVERNMENT RECORDS SEARCHED / DATA CURRENCY TRACKING

Date of Government Version: 04/09/2019
Date Data Arrived at EDR: 04/11/2019
Date Made Active in Reports: 05/08/2019
Number of Days to Update: 27

Source: CalEPA
Telephone: 916-323-2514
Last EDR Contact: 04/11/2019
Next Scheduled EDR Contact: 08/05/2019
Data Release Frequency: Quarterly

US CDL: Clandestine Drug Labs

A listing of clandestine drug lab locations. The U.S. Department of Justice ("the Department") provides this web site as a public service. It contains addresses of some locations where law enforcement agencies reported they found chemicals or other items that indicated the presence of either clandestine drug laboratories or dumpsites. In most cases, the source of the entries is not the Department, and the Department has not verified the entry and does not guarantee its accuracy. Members of the public must verify the accuracy of all entries by, for example, contacting local law enforcement and local health departments.

Date of Government Version: 02/24/2019
Date Data Arrived at EDR: 02/26/2019
Date Made Active in Reports: 04/17/2019
Number of Days to Update: 50

Source: Drug Enforcement Administration
Telephone: 202-307-1000
Last EDR Contact: 02/21/2019
Next Scheduled EDR Contact: 06/10/2019
Data Release Frequency: Quarterly

PFAS: PFAS Contamination Site Location Listing

A listing of PFAS contaminated sites included in the GeoTracker database.

Date of Government Version: 02/21/2019
Date Data Arrived at EDR: 02/22/2019
Date Made Active in Reports: 04/15/2019
Number of Days to Update: 52

Source: State Water Resources Control Board
Telephone: 866-480-1028
Last EDR Contact: 05/16/2019
Next Scheduled EDR Contact: 06/24/2019
Data Release Frequency: Varies

Local Lists of Registered Storage Tanks

SWEEPS UST: SWEEPS UST Listing

Statewide Environmental Evaluation and Planning System. This underground storage tank listing was updated and maintained by a company contacted by the SWRCB in the early 1990's. The listing is no longer updated or maintained. The local agency is the contact for more information on a site on the SWEEPS list.

Date of Government Version: 06/01/1994
Date Data Arrived at EDR: 07/07/2005
Date Made Active in Reports: 08/11/2005
Number of Days to Update: 35

Source: State Water Resources Control Board
Telephone: N/A
Last EDR Contact: 06/03/2005
Next Scheduled EDR Contact: N/A
Data Release Frequency: No Update Planned

UST MENDOCINO: Mendocino County UST Database

A listing of underground storage tank locations in Mendocino County.

Date of Government Version: 12/04/2018
Date Data Arrived at EDR: 12/06/2018
Date Made Active in Reports: 12/14/2018
Number of Days to Update: 8

Source: Department of Public Health
Telephone: 707-463-4466
Last EDR Contact: 02/21/2019
Next Scheduled EDR Contact: 06/10/2019
Data Release Frequency: Annually

HIST UST: Hazardous Substance Storage Container Database

The Hazardous Substance Storage Container Database is a historical listing of UST sites. Refer to local/county source for current data.

Date of Government Version: 10/15/1990
Date Data Arrived at EDR: 01/25/1991
Date Made Active in Reports: 02/12/1991
Number of Days to Update: 18

Source: State Water Resources Control Board
Telephone: 916-341-5851
Last EDR Contact: 07/26/2001
Next Scheduled EDR Contact: N/A
Data Release Frequency: No Update Planned

GOVERNMENT RECORDS SEARCHED / DATA CURRENCY TRACKING

SAN FRANCISCO AST: Aboveground Storage Tank Site Listing

Aboveground storage tank sites

Date of Government Version: 09/11/2018
Date Data Arrived at EDR: 09/12/2018
Date Made Active in Reports: 10/11/2018
Number of Days to Update: 29

Source: San Francisco County Department of Public Health
Telephone: 415-252-3896
Last EDR Contact: 05/02/2019
Next Scheduled EDR Contact: 08/19/2019
Data Release Frequency: Varies

CERS TANKS: California Environmental Reporting System (CERS) Tanks

List of sites in the California Environmental Protection Agency (CalEPA) Regulated Site Portal which fall under the Aboveground Petroleum Storage and Underground Storage Tank regulatory programs.

Date of Government Version: 04/09/2019
Date Data Arrived at EDR: 04/11/2019
Date Made Active in Reports: 05/08/2019
Number of Days to Update: 27

Source: California Environmental Protection Agency
Telephone: 916-323-2514
Last EDR Contact: 04/11/2019
Next Scheduled EDR Contact: 08/05/2019
Data Release Frequency: Quarterly

CA FID UST: Facility Inventory Database

The Facility Inventory Database (FID) contains a historical listing of active and inactive underground storage tank locations from the State Water Resource Control Board. Refer to local/county source for current data.

Date of Government Version: 10/31/1994
Date Data Arrived at EDR: 09/05/1995
Date Made Active in Reports: 09/29/1995
Number of Days to Update: 24

Source: California Environmental Protection Agency
Telephone: 916-341-5851
Last EDR Contact: 12/28/1998
Next Scheduled EDR Contact: N/A
Data Release Frequency: No Update Planned

Local Land Records

LIENS: Environmental Liens Listing

A listing of property locations with environmental liens for California where DTSC is a lien holder.

Date of Government Version: 02/28/2019
Date Data Arrived at EDR: 03/01/2019
Date Made Active in Reports: 04/02/2019
Number of Days to Update: 32

Source: Department of Toxic Substances Control
Telephone: 916-323-3400
Last EDR Contact: 02/27/2019
Next Scheduled EDR Contact: 06/17/2019
Data Release Frequency: Varies

LIENS 2: CERCLA Lien Information

A Federal CERCLA ('Superfund') lien can exist by operation of law at any site or property at which EPA has spent Superfund monies. These monies are spent to investigate and address releases and threatened releases of contamination. CERCLIS provides information as to the identity of these sites and properties.

Date of Government Version: 03/11/2019
Date Data Arrived at EDR: 03/14/2019
Date Made Active in Reports: 03/21/2019
Number of Days to Update: 7

Source: Environmental Protection Agency
Telephone: 202-564-6023
Last EDR Contact: 04/18/2019
Next Scheduled EDR Contact: 08/05/2019
Data Release Frequency: Semi-Annually

DEED: Deed Restriction Listing

GOVERNMENT RECORDS SEARCHED / DATA CURRENCY TRACKING

Site Mitigation and Brownfields Reuse Program Facility Sites with Deed Restrictions & Hazardous Waste Management Program Facility Sites with Deed / Land Use Restriction. The DTSC Site Mitigation and Brownfields Reuse Program (SMBRP) list includes sites cleaned up under the program's oversight and generally does not include current or former hazardous waste facilities that required a hazardous waste facility permit. The list represents deed restrictions that are active. Some sites have multiple deed restrictions. The DTSC Hazardous Waste Management Program (HWMP) has developed a list of current or former hazardous waste facilities that have a recorded land use restriction at the local county recorder's office. The land use restrictions on this list were required by the DTSC HWMP as a result of the presence of hazardous substances that remain on site after the facility (or part of the facility) has been closed or cleaned up. The types of land use restriction include deed notice, deed restriction, or a land use restriction that binds current and future owners.

Date of Government Version: 03/04/2019	Source: DTSC and SWRCB
Date Data Arrived at EDR: 03/05/2019	Telephone: 916-323-3400
Date Made Active in Reports: 04/01/2019	Last EDR Contact: 03/05/2019
Number of Days to Update: 27	Next Scheduled EDR Contact: 06/17/2019
	Data Release Frequency: Semi-Annually

Records of Emergency Release Reports

HMIRS: Hazardous Materials Information Reporting System

Hazardous Materials Incident Report System. HMIRS contains hazardous material spill incidents reported to DOT.

Date of Government Version: 03/25/2019	Source: U.S. Department of Transportation
Date Data Arrived at EDR: 03/26/2019	Telephone: 202-366-4555
Date Made Active in Reports: 05/14/2019	Last EDR Contact: 03/26/2019
Number of Days to Update: 49	Next Scheduled EDR Contact: 07/08/2019
	Data Release Frequency: Quarterly

CHMIRS: California Hazardous Material Incident Report System

California Hazardous Material Incident Reporting System. CHMIRS contains information on reported hazardous material incidents (accidental releases or spills).

Date of Government Version: 10/24/2018	Source: Office of Emergency Services
Date Data Arrived at EDR: 01/24/2019	Telephone: 916-845-8400
Date Made Active in Reports: 03/05/2019	Last EDR Contact: 04/26/2019
Number of Days to Update: 40	Next Scheduled EDR Contact: 08/05/2019
	Data Release Frequency: Semi-Annually

LDS: Land Disposal Sites Listing (GEOTRACKER)

Land Disposal sites (Landfills) included in GeoTracker. GeoTracker is the Water Boards data management system for sites that impact, or have the potential to impact, water quality in California, with emphasis on groundwater.

Date of Government Version: 12/10/2018	Source: State Water Quality Control Board
Date Data Arrived at EDR: 12/11/2018	Telephone: 866-480-1028
Date Made Active in Reports: 01/15/2019	Last EDR Contact: 12/12/2018
Number of Days to Update: 35	Next Scheduled EDR Contact: 03/25/2019
	Data Release Frequency: Quarterly

MCS: Military Cleanup Sites Listing (GEOTRACKER)

Military sites (consisting of: Military UST sites; Military Privatized sites; and Military Cleanup sites [formerly known as DoD non UST]) included in GeoTracker. GeoTracker is the Water Boards data management system for sites that impact, or have the potential to impact, water quality in California, with emphasis on groundwater.

Date of Government Version: 12/10/2018	Source: State Water Resources Control Board
Date Data Arrived at EDR: 12/11/2018	Telephone: 866-480-1028
Date Made Active in Reports: 01/15/2019	Last EDR Contact: 12/12/2018
Number of Days to Update: 35	Next Scheduled EDR Contact: 03/25/2019
	Data Release Frequency: Quarterly

GOVERNMENT RECORDS SEARCHED / DATA CURRENCY TRACKING

SPILLS 90: SPILLS90 data from FirstSearch

Spills 90 includes those spill and release records available exclusively from FirstSearch databases. Typically, they may include chemical, oil and/or hazardous substance spills recorded after 1990. Duplicate records that are already included in EDR incident and release records are not included in Spills 90.

Date of Government Version: 06/06/2012
Date Data Arrived at EDR: 01/03/2013
Date Made Active in Reports: 02/22/2013
Number of Days to Update: 50

Source: FirstSearch
Telephone: N/A
Last EDR Contact: 01/03/2013
Next Scheduled EDR Contact: N/A
Data Release Frequency: No Update Planned

Other Ascertainable Records

RCRA NonGen / NLR: RCRA - Non Generators / No Longer Regulated

RCRAInfo is EPA's comprehensive information system, providing access to data supporting the Resource Conservation and Recovery Act (RCRA) of 1976 and the Hazardous and Solid Waste Amendments (HSWA) of 1984. The database includes selective information on sites which generate, transport, store, treat and/or dispose of hazardous waste as defined by the Resource Conservation and Recovery Act (RCRA). Non-Generators do not presently generate hazardous waste.

Date of Government Version: 03/25/2019
Date Data Arrived at EDR: 03/27/2019
Date Made Active in Reports: 04/17/2019
Number of Days to Update: 21

Source: Environmental Protection Agency
Telephone: (415) 495-8895
Last EDR Contact: 03/27/2019
Next Scheduled EDR Contact: 07/08/2019
Data Release Frequency: Quarterly

FUDS: Formerly Used Defense Sites

The listing includes locations of Formerly Used Defense Sites properties where the US Army Corps of Engineers is actively working or will take necessary cleanup actions.

Date of Government Version: 01/31/2015
Date Data Arrived at EDR: 07/08/2015
Date Made Active in Reports: 10/13/2015
Number of Days to Update: 97

Source: U.S. Army Corps of Engineers
Telephone: 202-528-4285
Last EDR Contact: 05/21/2019
Next Scheduled EDR Contact: 09/02/2019
Data Release Frequency: Varies

DOD: Department of Defense Sites

This data set consists of federally owned or administered lands, administered by the Department of Defense, that have any area equal to or greater than 640 acres of the United States, Puerto Rico, and the U.S. Virgin Islands.

Date of Government Version: 12/31/2005
Date Data Arrived at EDR: 11/10/2006
Date Made Active in Reports: 01/11/2007
Number of Days to Update: 62

Source: USGS
Telephone: 888-275-8747
Last EDR Contact: 04/12/2019
Next Scheduled EDR Contact: 07/22/2019
Data Release Frequency: Semi-Annually

FEDLAND: Federal and Indian Lands

Federally and Indian administrated lands of the United States. Lands included are administrated by: Army Corps of Engineers, Bureau of Reclamation, National Wild and Scenic River, National Wildlife Refuge, Public Domain Land, Wilderness, Wilderness Study Area, Wildlife Management Area, Bureau of Indian Affairs, Bureau of Land Management, Department of Justice, Forest Service, Fish and Wildlife Service, National Park Service.

Date of Government Version: 12/31/2005
Date Data Arrived at EDR: 02/06/2006
Date Made Active in Reports: 01/11/2007
Number of Days to Update: 339

Source: U.S. Geological Survey
Telephone: 888-275-8747
Last EDR Contact: 04/12/2019
Next Scheduled EDR Contact: 07/22/2019
Data Release Frequency: N/A

SCRD DRYCLEANERS: State Coalition for Remediation of Drycleaners Listing

The State Coalition for Remediation of Drycleaners was established in 1998, with support from the U.S. EPA Office of Superfund Remediation and Technology Innovation. It is comprised of representatives of states with established drycleaner remediation programs. Currently the member states are Alabama, Connecticut, Florida, Illinois, Kansas, Minnesota, Missouri, North Carolina, Oregon, South Carolina, Tennessee, Texas, and Wisconsin.

GOVERNMENT RECORDS SEARCHED / DATA CURRENCY TRACKING

Date of Government Version: 01/01/2017
Date Data Arrived at EDR: 02/03/2017
Date Made Active in Reports: 04/07/2017
Number of Days to Update: 63

Source: Environmental Protection Agency
Telephone: 615-532-8599
Last EDR Contact: 05/13/2019
Next Scheduled EDR Contact: 08/26/2019
Data Release Frequency: Varies

US FIN ASSUR: Financial Assurance Information

All owners and operators of facilities that treat, store, or dispose of hazardous waste are required to provide proof that they will have sufficient funds to pay for the clean up, closure, and post-closure care of their facilities.

Date of Government Version: 03/25/2019
Date Data Arrived at EDR: 03/26/2019
Date Made Active in Reports: 05/07/2019
Number of Days to Update: 42

Source: Environmental Protection Agency
Telephone: 202-566-1917
Last EDR Contact: 03/26/2019
Next Scheduled EDR Contact: 07/08/2019
Data Release Frequency: Quarterly

EPA WATCH LIST: EPA WATCH LIST

EPA maintains a "Watch List" to facilitate dialogue between EPA, state and local environmental agencies on enforcement matters relating to facilities with alleged violations identified as either significant or high priority. Being on the Watch List does not mean that the facility has actually violated the law only that an investigation by EPA or a state or local environmental agency has led those organizations to allege that an unproven violation has in fact occurred. Being on the Watch List does not represent a higher level of concern regarding the alleged violations that were detected, but instead indicates cases requiring additional dialogue between EPA, state and local agencies - primarily because of the length of time the alleged violation has gone unaddressed or unresolved.

Date of Government Version: 08/30/2013
Date Data Arrived at EDR: 03/21/2014
Date Made Active in Reports: 06/17/2014
Number of Days to Update: 88

Source: Environmental Protection Agency
Telephone: 617-520-3000
Last EDR Contact: 05/06/2019
Next Scheduled EDR Contact: 08/19/2019
Data Release Frequency: Quarterly

2020 COR ACTION: 2020 Corrective Action Program List

The EPA has set ambitious goals for the RCRA Corrective Action program by creating the 2020 Corrective Action Universe. This RCRA cleanup baseline includes facilities expected to need corrective action. The 2020 universe contains a wide variety of sites. Some properties are heavily contaminated while others were contaminated but have since been cleaned up. Still others have not been fully investigated yet, and may require little or no remediation. Inclusion in the 2020 Universe does not necessarily imply failure on the part of a facility to meet its RCRA obligations.

Date of Government Version: 09/30/2017
Date Data Arrived at EDR: 05/08/2018
Date Made Active in Reports: 07/20/2018
Number of Days to Update: 73

Source: Environmental Protection Agency
Telephone: 703-308-4044
Last EDR Contact: 05/10/2019
Next Scheduled EDR Contact: 08/19/2019
Data Release Frequency: Varies

TSCA: Toxic Substances Control Act

Toxic Substances Control Act. TSCA identifies manufacturers and importers of chemical substances included on the TSCA Chemical Substance Inventory list. It includes data on the production volume of these substances by plant site.

Date of Government Version: 12/31/2016
Date Data Arrived at EDR: 06/21/2017
Date Made Active in Reports: 01/05/2018
Number of Days to Update: 198

Source: EPA
Telephone: 202-260-5521
Last EDR Contact: 03/22/2019
Next Scheduled EDR Contact: 07/01/2019
Data Release Frequency: Every 4 Years

TRIS: Toxic Chemical Release Inventory System

Toxic Release Inventory System. TRIS identifies facilities which release toxic chemicals to the air, water and land in reportable quantities under SARA Title III Section 313.

GOVERNMENT RECORDS SEARCHED / DATA CURRENCY TRACKING

Date of Government Version: 12/31/2016
Date Data Arrived at EDR: 01/10/2018
Date Made Active in Reports: 01/12/2018
Number of Days to Update: 2

Source: EPA
Telephone: 202-566-0250
Last EDR Contact: 02/20/2019
Next Scheduled EDR Contact: 06/03/2019
Data Release Frequency: Annually

SSTS: Section 7 Tracking Systems

Section 7 of the Federal Insecticide, Fungicide and Rodenticide Act, as amended (92 Stat. 829) requires all registered pesticide-producing establishments to submit a report to the Environmental Protection Agency by March 1st each year. Each establishment must report the types and amounts of pesticides, active ingredients and devices being produced, and those having been produced and sold or distributed in the past year.

Date of Government Version: 12/31/2009
Date Data Arrived at EDR: 12/10/2010
Date Made Active in Reports: 02/25/2011
Number of Days to Update: 77

Source: EPA
Telephone: 202-564-4203
Last EDR Contact: 04/24/2019
Next Scheduled EDR Contact: 08/05/2019
Data Release Frequency: Annually

ROD: Records Of Decision

Record of Decision. ROD documents mandate a permanent remedy at an NPL (Superfund) site containing technical and health information to aid in the cleanup.

Date of Government Version: 03/11/2019
Date Data Arrived at EDR: 03/14/2019
Date Made Active in Reports: 04/01/2019
Number of Days to Update: 18

Source: EPA
Telephone: 703-416-0223
Last EDR Contact: 04/18/2019
Next Scheduled EDR Contact: 06/17/2019
Data Release Frequency: Annually

RMP: Risk Management Plans

When Congress passed the Clean Air Act Amendments of 1990, it required EPA to publish regulations and guidance for chemical accident prevention at facilities using extremely hazardous substances. The Risk Management Program Rule (RMP Rule) was written to implement Section 112(r) of these amendments. The rule, which built upon existing industry codes and standards, requires companies of all sizes that use certain flammable and toxic substances to develop a Risk Management Program, which includes a(n): Hazard assessment that details the potential effects of an accidental release, an accident history of the last five years, and an evaluation of worst-case and alternative accidental releases; Prevention program that includes safety precautions and maintenance, monitoring, and employee training measures; and Emergency response program that spells out emergency health care, employee training measures and procedures for informing the public and response agencies (e.g the fire department) should an accident occur.

Date of Government Version: 02/01/2019
Date Data Arrived at EDR: 02/14/2019
Date Made Active in Reports: 03/21/2019
Number of Days to Update: 35

Source: Environmental Protection Agency
Telephone: 202-564-8600
Last EDR Contact: 04/22/2019
Next Scheduled EDR Contact: 08/05/2019
Data Release Frequency: Varies

RAATS: RCRA Administrative Action Tracking System

RCRA Administration Action Tracking System. RAATS contains records based on enforcement actions issued under RCRA pertaining to major violators and includes administrative and civil actions brought by the EPA. For administration actions after September 30, 1995, data entry in the RAATS database was discontinued. EPA will retain a copy of the database for historical records. It was necessary to terminate RAATS because a decrease in agency resources made it impossible to continue to update the information contained in the database.

Date of Government Version: 04/17/1995
Date Data Arrived at EDR: 07/03/1995
Date Made Active in Reports: 08/07/1995
Number of Days to Update: 35

Source: EPA
Telephone: 202-564-4104
Last EDR Contact: 06/02/2008
Next Scheduled EDR Contact: 09/01/2008
Data Release Frequency: No Update Planned

GOVERNMENT RECORDS SEARCHED / DATA CURRENCY TRACKING

PRP: Potentially Responsible Parties

A listing of verified Potentially Responsible Parties

Date of Government Version: 03/11/2019	Source: EPA
Date Data Arrived at EDR: 03/14/2019	Telephone: 202-564-6023
Date Made Active in Reports: 04/17/2019	Last EDR Contact: 05/10/2019
Number of Days to Update: 34	Next Scheduled EDR Contact: 08/19/2019
	Data Release Frequency: Quarterly

PADS: PCB Activity Database System

PCB Activity Database. PADS Identifies generators, transporters, commercial storers and/or brokers and disposers of PCB's who are required to notify the EPA of such activities.

Date of Government Version: 03/20/2019	Source: EPA
Date Data Arrived at EDR: 04/10/2019	Telephone: 202-566-0500
Date Made Active in Reports: 05/14/2019	Last EDR Contact: 04/10/2019
Number of Days to Update: 34	Next Scheduled EDR Contact: 07/22/2019
	Data Release Frequency: Annually

ICIS: Integrated Compliance Information System

The Integrated Compliance Information System (ICIS) supports the information needs of the national enforcement and compliance program as well as the unique needs of the National Pollutant Discharge Elimination System (NPDES) program.

Date of Government Version: 11/18/2016	Source: Environmental Protection Agency
Date Data Arrived at EDR: 11/23/2016	Telephone: 202-564-2501
Date Made Active in Reports: 02/10/2017	Last EDR Contact: 04/08/2019
Number of Days to Update: 79	Next Scheduled EDR Contact: 07/22/2019
	Data Release Frequency: Quarterly

FTTS: FIFRA/ TSCA Tracking System - FIFRA (Federal Insecticide, Fungicide, & Rodenticide Act)/TSCA (Toxic Substances Control Act)

FTTS tracks administrative cases and pesticide enforcement actions and compliance activities related to FIFRA, TSCA and EPCRA (Emergency Planning and Community Right-to-Know Act). To maintain currency, EDR contacts the Agency on a quarterly basis.

Date of Government Version: 04/09/2009	Source: EPA/Office of Prevention, Pesticides and Toxic Substances
Date Data Arrived at EDR: 04/16/2009	Telephone: 202-566-1667
Date Made Active in Reports: 05/11/2009	Last EDR Contact: 08/18/2017
Number of Days to Update: 25	Next Scheduled EDR Contact: 12/04/2017
	Data Release Frequency: Quarterly

FTTS INSP: FIFRA/ TSCA Tracking System - FIFRA (Federal Insecticide, Fungicide, & Rodenticide Act)/TSCA (Toxic Substances Control Act)

A listing of FIFRA/TSCA Tracking System (FTTS) inspections and enforcements.

Date of Government Version: 04/09/2009	Source: EPA
Date Data Arrived at EDR: 04/16/2009	Telephone: 202-566-1667
Date Made Active in Reports: 05/11/2009	Last EDR Contact: 08/18/2017
Number of Days to Update: 25	Next Scheduled EDR Contact: 12/04/2017
	Data Release Frequency: Quarterly

MLTS: Material Licensing Tracking System

MLTS is maintained by the Nuclear Regulatory Commission and contains a list of approximately 8,100 sites which possess or use radioactive materials and which are subject to NRC licensing requirements. To maintain currency, EDR contacts the Agency on a quarterly basis.

Date of Government Version: 08/30/2016	Source: Nuclear Regulatory Commission
Date Data Arrived at EDR: 09/08/2016	Telephone: 301-415-7169
Date Made Active in Reports: 10/21/2016	Last EDR Contact: 04/22/2019
Number of Days to Update: 43	Next Scheduled EDR Contact: 08/05/2019
	Data Release Frequency: Quarterly

GOVERNMENT RECORDS SEARCHED / DATA CURRENCY TRACKING

COAL ASH DOE: Steam-Electric Plant Operation Data

A listing of power plants that store ash in surface ponds.

Date of Government Version: 12/31/2005	Source: Department of Energy
Date Data Arrived at EDR: 08/07/2009	Telephone: 202-586-8719
Date Made Active in Reports: 10/22/2009	Last EDR Contact: 03/07/2019
Number of Days to Update: 76	Next Scheduled EDR Contact: 06/17/2019
	Data Release Frequency: Varies

COAL ASH EPA: Coal Combustion Residues Surface Impoundments List

A listing of coal combustion residues surface impoundments with high hazard potential ratings.

Date of Government Version: 07/01/2014	Source: Environmental Protection Agency
Date Data Arrived at EDR: 09/10/2014	Telephone: N/A
Date Made Active in Reports: 10/20/2014	Last EDR Contact: 03/05/2019
Number of Days to Update: 40	Next Scheduled EDR Contact: 06/17/2019
	Data Release Frequency: Varies

PCB TRANSFORMER: PCB Transformer Registration Database

The database of PCB transformer registrations that includes all PCB registration submittals.

Date of Government Version: 05/24/2017	Source: Environmental Protection Agency
Date Data Arrived at EDR: 11/30/2017	Telephone: 202-566-0517
Date Made Active in Reports: 12/15/2017	Last EDR Contact: 04/26/2019
Number of Days to Update: 15	Next Scheduled EDR Contact: 08/05/2019
	Data Release Frequency: Varies

RADINFO: Radiation Information Database

The Radiation Information Database (RADINFO) contains information about facilities that are regulated by U.S. Environmental Protection Agency (EPA) regulations for radiation and radioactivity.

Date of Government Version: 04/02/2019	Source: Environmental Protection Agency
Date Data Arrived at EDR: 04/02/2019	Telephone: 202-343-9775
Date Made Active in Reports: 05/14/2019	Last EDR Contact: 04/02/2019
Number of Days to Update: 42	Next Scheduled EDR Contact: 07/15/2019
	Data Release Frequency: Quarterly

HIST FTTS: FIFRA/TSCA Tracking System Administrative Case Listing

A complete administrative case listing from the FIFRA/TSCA Tracking System (FTTS) for all ten EPA regions. The information was obtained from the National Compliance Database (NCDB). NCDB supports the implementation of FIFRA (Federal Insecticide, Fungicide, and Rodenticide Act) and TSCA (Toxic Substances Control Act). Some EPA regions are now closing out records. Because of that, and the fact that some EPA regions are not providing EPA Headquarters with updated records, it was decided to create a HIST FTTS database. It included records that may not be included in the newer FTTS database updates. This database is no longer updated.

Date of Government Version: 10/19/2006	Source: Environmental Protection Agency
Date Data Arrived at EDR: 03/01/2007	Telephone: 202-564-2501
Date Made Active in Reports: 04/10/2007	Last EDR Contact: 12/17/2007
Number of Days to Update: 40	Next Scheduled EDR Contact: 03/17/2008
	Data Release Frequency: No Update Planned

HIST FTTS INSP: FIFRA/TSCA Tracking System Inspection & Enforcement Case Listing

A complete inspection and enforcement case listing from the FIFRA/TSCA Tracking System (FTTS) for all ten EPA regions. The information was obtained from the National Compliance Database (NCDB). NCDB supports the implementation of FIFRA (Federal Insecticide, Fungicide, and Rodenticide Act) and TSCA (Toxic Substances Control Act). Some EPA regions are now closing out records. Because of that, and the fact that some EPA regions are not providing EPA Headquarters with updated records, it was decided to create a HIST FTTS database. It included records that may not be included in the newer FTTS database updates. This database is no longer updated.

GOVERNMENT RECORDS SEARCHED / DATA CURRENCY TRACKING

Date of Government Version: 10/19/2006
Date Data Arrived at EDR: 03/01/2007
Date Made Active in Reports: 04/10/2007
Number of Days to Update: 40

Source: Environmental Protection Agency
Telephone: 202-564-2501
Last EDR Contact: 12/17/2008
Next Scheduled EDR Contact: 03/17/2008
Data Release Frequency: No Update Planned

DOT OPS: Incident and Accident Data

Department of Transportation, Office of Pipeline Safety Incident and Accident data.

Date of Government Version: 12/03/2018
Date Data Arrived at EDR: 01/29/2019
Date Made Active in Reports: 03/21/2019
Number of Days to Update: 51

Source: Department of Transportation, Office of Pipeline Safety
Telephone: 202-366-4595
Last EDR Contact: 04/30/2019
Next Scheduled EDR Contact: 08/12/2019
Data Release Frequency: Quarterly

CONSENT: Superfund (CERCLA) Consent Decrees

Major legal settlements that establish responsibility and standards for cleanup at NPL (Superfund) sites. Released periodically by United States District Courts after settlement by parties to litigation matters.

Date of Government Version: 12/31/2018
Date Data Arrived at EDR: 02/11/2019
Date Made Active in Reports: 03/21/2019
Number of Days to Update: 38

Source: Department of Justice, Consent Decree Library
Telephone: Varies
Last EDR Contact: 04/05/2019
Next Scheduled EDR Contact: 07/22/2019
Data Release Frequency: Varies

BRS: Biennial Reporting System

The Biennial Reporting System is a national system administered by the EPA that collects data on the generation and management of hazardous waste. BRS captures detailed data from two groups: Large Quantity Generators (LQG) and Treatment, Storage, and Disposal Facilities.

Date of Government Version: 12/31/2015
Date Data Arrived at EDR: 02/22/2017
Date Made Active in Reports: 09/28/2017
Number of Days to Update: 218

Source: EPA/NTIS
Telephone: 800-424-9346
Last EDR Contact: 02/13/2019
Next Scheduled EDR Contact: 06/03/2019
Data Release Frequency: Biennially

INDIAN RESERV: Indian Reservations

This map layer portrays Indian administered lands of the United States that have any area equal to or greater than 640 acres.

Date of Government Version: 12/31/2014
Date Data Arrived at EDR: 07/14/2015
Date Made Active in Reports: 01/10/2017
Number of Days to Update: 546

Source: USGS
Telephone: 202-208-3710
Last EDR Contact: 04/11/2019
Next Scheduled EDR Contact: 07/22/2019
Data Release Frequency: Semi-Annually

FUSRAP: Formerly Utilized Sites Remedial Action Program

DOE established the Formerly Utilized Sites Remedial Action Program (FUSRAP) in 1974 to remediate sites where radioactive contamination remained from Manhattan Project and early U.S. Atomic Energy Commission (AEC) operations.

Date of Government Version: 08/08/2017
Date Data Arrived at EDR: 09/11/2018
Date Made Active in Reports: 09/14/2018
Number of Days to Update: 3

Source: Department of Energy
Telephone: 202-586-3559
Last EDR Contact: 05/02/2019
Next Scheduled EDR Contact: 08/19/2019
Data Release Frequency: Varies

UMTRA: Uranium Mill Tailings Sites

Uranium ore was mined by private companies for federal government use in national defense programs. When the mills shut down, large piles of the sand-like material (mill tailings) remain after uranium has been extracted from the ore. Levels of human exposure to radioactive materials from the piles are low; however, in some cases tailings were used as construction materials before the potential health hazards of the tailings were recognized.

GOVERNMENT RECORDS SEARCHED / DATA CURRENCY TRACKING

Date of Government Version: 06/23/2017
Date Data Arrived at EDR: 10/11/2017
Date Made Active in Reports: 11/03/2017
Number of Days to Update: 23

Source: Department of Energy
Telephone: 505-845-0011
Last EDR Contact: 02/22/2019
Next Scheduled EDR Contact: 06/03/2019
Data Release Frequency: Varies

LEAD SMELTER 1: Lead Smelter Sites

A listing of former lead smelter site locations.

Date of Government Version: 04/11/2019
Date Data Arrived at EDR: 04/18/2019
Date Made Active in Reports: 05/14/2019
Number of Days to Update: 26

Source: Environmental Protection Agency
Telephone: 703-603-8787
Last EDR Contact: 04/18/2019
Next Scheduled EDR Contact: 07/15/2019
Data Release Frequency: Varies

LEAD SMELTER 2: Lead Smelter Sites

A list of several hundred sites in the U.S. where secondary lead smelting was done from 1931 and 1964. These sites may pose a threat to public health through ingestion or inhalation of contaminated soil or dust.

Date of Government Version: 04/05/2001
Date Data Arrived at EDR: 10/27/2010
Date Made Active in Reports: 12/02/2010
Number of Days to Update: 36

Source: American Journal of Public Health
Telephone: 703-305-6451
Last EDR Contact: 12/02/2009
Next Scheduled EDR Contact: N/A
Data Release Frequency: No Update Planned

US AIRS (AFS): Aerometric Information Retrieval System Facility Subsystem (AFS)

The database is a sub-system of Aerometric Information Retrieval System (AIRS). AFS contains compliance data on air pollution point sources regulated by the U.S. EPA and/or state and local air regulatory agencies. This information comes from source reports by various stationary sources of air pollution, such as electric power plants, steel mills, factories, and universities, and provides information about the air pollutants they produce. Action, air program, air program pollutant, and general level plant data. It is used to track emissions and compliance data from industrial plants.

Date of Government Version: 10/12/2016
Date Data Arrived at EDR: 10/26/2016
Date Made Active in Reports: 02/03/2017
Number of Days to Update: 100

Source: EPA
Telephone: 202-564-2496
Last EDR Contact: 09/26/2017
Next Scheduled EDR Contact: 01/08/2018
Data Release Frequency: Annually

US AIRS MINOR: Air Facility System Data

A listing of minor source facilities.

Date of Government Version: 10/12/2016
Date Data Arrived at EDR: 10/26/2016
Date Made Active in Reports: 02/03/2017
Number of Days to Update: 100

Source: EPA
Telephone: 202-564-2496
Last EDR Contact: 09/26/2017
Next Scheduled EDR Contact: 01/08/2018
Data Release Frequency: Annually

US MINES: Mines Master Index File

Contains all mine identification numbers issued for mines active or opened since 1971. The data also includes violation information.

Date of Government Version: 11/27/2018
Date Data Arrived at EDR: 02/27/2019
Date Made Active in Reports: 04/01/2019
Number of Days to Update: 33

Source: Department of Labor, Mine Safety and Health Administration
Telephone: 303-231-5959
Last EDR Contact: 02/27/2019
Next Scheduled EDR Contact: 06/10/2019
Data Release Frequency: Semi-Annually

US MINES 2: Ferrous and Nonferrous Metal Mines Database Listing

This map layer includes ferrous (ferrous metal mines are facilities that extract ferrous metals, such as iron ore or molybdenum) and nonferrous (Nonferrous metal mines are facilities that extract nonferrous metals, such as gold, silver, copper, zinc, and lead) metal mines in the United States.

GOVERNMENT RECORDS SEARCHED / DATA CURRENCY TRACKING

Date of Government Version: 12/05/2005
Date Data Arrived at EDR: 02/29/2008
Date Made Active in Reports: 04/18/2008
Number of Days to Update: 49

Source: USGS
Telephone: 703-648-7709
Last EDR Contact: 03/01/2019
Next Scheduled EDR Contact: 06/10/2019
Data Release Frequency: Varies

US MINES 3: Active Mines & Mineral Plants Database Listing

Active Mines and Mineral Processing Plant operations for commodities monitored by the Minerals Information Team of the USGS.

Date of Government Version: 04/14/2011
Date Data Arrived at EDR: 06/08/2011
Date Made Active in Reports: 09/13/2011
Number of Days to Update: 97

Source: USGS
Telephone: 703-648-7709
Last EDR Contact: 03/01/2019
Next Scheduled EDR Contact: 06/10/2019
Data Release Frequency: Varies

ABANDONED MINES: Abandoned Mines

An inventory of land and water impacted by past mining (primarily coal mining) is maintained by OSMRE to provide information needed to implement the Surface Mining Control and Reclamation Act of 1977 (SMCRA). The inventory contains information on the location, type, and extent of AML impacts, as well as, information on the cost associated with the reclamation of those problems. The inventory is based upon field surveys by State, Tribal, and OSMRE program officials. It is dynamic to the extent that it is modified as new problems are identified and existing problems are reclaimed.

Date of Government Version: 03/27/2019
Date Data Arrived at EDR: 03/28/2019
Date Made Active in Reports: 05/01/2019
Number of Days to Update: 34

Source: Department of Interior
Telephone: 202-208-2609
Last EDR Contact: 03/21/2019
Next Scheduled EDR Contact: 06/24/2019
Data Release Frequency: Quarterly

FINDS: Facility Index System/Facility Registry System

Facility Index System. FINDS contains both facility information and 'pointers' to other sources that contain more detail. EDR includes the following FINDS databases in this report: PCS (Permit Compliance System), AIRS (Aerometric Information Retrieval System), DOCKET (Enforcement Docket used to manage and track information on civil judicial enforcement cases for all environmental statutes), FURS (Federal Underground Injection Control), C-DOCKET (Criminal Docket System used to track criminal enforcement actions for all environmental statutes), FFIS (Federal Facilities Information System), STATE (State Environmental Laws and Statutes), and PADS (PCB Activity Data System).

Date of Government Version: 02/15/2019
Date Data Arrived at EDR: 03/05/2019
Date Made Active in Reports: 03/15/2019
Number of Days to Update: 10

Source: EPA
Telephone: (415) 947-8000
Last EDR Contact: 03/05/2019
Next Scheduled EDR Contact: 06/17/2019
Data Release Frequency: Quarterly

ECHO: Enforcement & Compliance History Information

ECHO provides integrated compliance and enforcement information for about 800,000 regulated facilities nationwide.

Date of Government Version: 03/03/2019
Date Data Arrived at EDR: 03/05/2019
Date Made Active in Reports: 04/01/2019
Number of Days to Update: 27

Source: Environmental Protection Agency
Telephone: 202-564-2280
Last EDR Contact: 04/09/2019
Next Scheduled EDR Contact: 07/22/2019
Data Release Frequency: Quarterly

DOCKET HWC: Hazardous Waste Compliance Docket Listing

A complete list of the Federal Agency Hazardous Waste Compliance Docket Facilities.

Date of Government Version: 05/31/2018
Date Data Arrived at EDR: 07/26/2018
Date Made Active in Reports: 10/05/2018
Number of Days to Update: 71

Source: Environmental Protection Agency
Telephone: 202-564-0527
Last EDR Contact: 03/01/2019
Next Scheduled EDR Contact: 06/10/2019
Data Release Frequency: Varies

GOVERNMENT RECORDS SEARCHED / DATA CURRENCY TRACKING

UXO: Unexploded Ordnance Sites

A listing of unexploded ordnance site locations

Date of Government Version: 12/31/2017	Source: Department of Defense
Date Data Arrived at EDR: 01/17/2019	Telephone: 703-704-1564
Date Made Active in Reports: 04/01/2019	Last EDR Contact: 04/15/2019
Number of Days to Update: 74	Next Scheduled EDR Contact: 07/29/2019
	Data Release Frequency: Varies

FUELS PROGRAM: EPA Fuels Program Registered Listing

This listing includes facilities that are registered under the Part 80 (Code of Federal Regulations) EPA Fuels Programs. All companies now are required to submit new and updated registrations.

Date of Government Version: 02/19/2019	Source: EPA
Date Data Arrived at EDR: 02/21/2019	Telephone: 800-385-6164
Date Made Active in Reports: 04/01/2019	Last EDR Contact: 05/21/2019
Number of Days to Update: 39	Next Scheduled EDR Contact: 09/02/2019
	Data Release Frequency: Quarterly

CA BOND EXP. PLAN: Bond Expenditure Plan

Department of Health Services developed a site-specific expenditure plan as the basis for an appropriation of Hazardous Substance Cleanup Bond Act funds. It is not updated.

Date of Government Version: 01/01/1989	Source: Department of Health Services
Date Data Arrived at EDR: 07/27/1994	Telephone: 916-255-2118
Date Made Active in Reports: 08/02/1994	Last EDR Contact: 05/31/1994
Number of Days to Update: 6	Next Scheduled EDR Contact: N/A
	Data Release Frequency: No Update Planned

CORTESE: "Cortese" Hazardous Waste & Substances Sites List

The sites for the list are designated by the State Water Resource Control Board (LUST), the Integrated Waste Board (SWF/LS), and the Department of Toxic Substances Control (Cal-Sites).

Date of Government Version: 03/25/2019	Source: CAL EPA/Office of Emergency Information
Date Data Arrived at EDR: 03/26/2019	Telephone: 916-323-3400
Date Made Active in Reports: 05/01/2019	Last EDR Contact: 03/26/2019
Number of Days to Update: 36	Next Scheduled EDR Contact: 07/08/2019
	Data Release Frequency: Quarterly

CUPA SAN FRANCISCO CO: CUPA Facility Listing

Cupa facilities

Date of Government Version: 04/18/2019	Source: San Francisco County Department of Environmental Health
Date Data Arrived at EDR: 04/19/2019	Telephone: 415-252-3896
Date Made Active in Reports: 04/30/2019	Last EDR Contact: 04/18/2019
Number of Days to Update: 11	Next Scheduled EDR Contact: 08/19/2019
	Data Release Frequency: Varies

CUPA LIVERMORE-PLEASANTON: CUPA Facility Listing

list of facilities associated with the various CUPA programs in Livermore-Pleasanton

Date of Government Version: 01/23/2019	Source: Livermore-Pleasanton Fire Department
Date Data Arrived at EDR: 02/26/2019	Telephone: 925-454-2361
Date Made Active in Reports: 04/01/2019	Last EDR Contact: 05/14/2019
Number of Days to Update: 34	Next Scheduled EDR Contact: 08/26/2019
	Data Release Frequency: Varies

DRYCLEAN AVAQMD: Antelope Valley Air Quality Management District Drycleaner Listing

A listing of dry cleaners in the Antelope Valley Air Quality Management District.

GOVERNMENT RECORDS SEARCHED / DATA CURRENCY TRACKING

Date of Government Version: 02/27/2019
Date Data Arrived at EDR: 02/28/2019
Date Made Active in Reports: 04/01/2019
Number of Days to Update: 32

Source: Antelope Valley Air Quality Management District
Telephone: 661-723-8070
Last EDR Contact: 02/27/2019
Next Scheduled EDR Contact: 06/17/2019
Data Release Frequency: Varies

DRYCLEANERS: Cleaner Facilities

A list of drycleaner related facilities that have EPA ID numbers. These are facilities with certain SIC codes: power laundries, family and commercial; garment pressing and cleaner's agents; linen supply; coin-operated laundries and cleaning; drycleaning plants, except rugs; carpet and upholster cleaning; industrial launderers; laundry and garment services.

Date of Government Version: 12/13/2018
Date Data Arrived at EDR: 01/17/2019
Date Made Active in Reports: 03/05/2019
Number of Days to Update: 47

Source: Department of Toxic Substance Control
Telephone: 916-327-4498
Last EDR Contact: 02/27/2019
Next Scheduled EDR Contact: 06/17/2019
Data Release Frequency: Annually

DRYCLEAN SOUTH COAST: South Coast Air Quality Management District Drycleaner Listing

A listing of dry cleaners in the South Coast Air Quality Management District

Date of Government Version: 03/19/2019
Date Data Arrived at EDR: 03/22/2019
Date Made Active in Reports: 04/09/2019
Number of Days to Update: 18

Source: South Coast Air Quality Management District
Telephone: 909-396-3211
Last EDR Contact: 03/22/2019
Next Scheduled EDR Contact: 06/10/2019
Data Release Frequency: Varies

EMI: Emissions Inventory Data

Toxics and criteria pollutant emissions data collected by the ARB and local air pollution agencies.

Date of Government Version: 12/31/2017
Date Data Arrived at EDR: 06/20/2018
Date Made Active in Reports: 08/06/2018
Number of Days to Update: 47

Source: California Air Resources Board
Telephone: 916-322-2990
Last EDR Contact: 03/22/2019
Next Scheduled EDR Contact: 07/01/2019
Data Release Frequency: Varies

ENF: Enforcement Action Listing

A listing of Water Board Enforcement Actions. Formal is everything except Oral/Verbal Communication, Notice of Violation, Expedited Payment Letter, and Staff Enforcement Letter.

Date of Government Version: 11/01/2018
Date Data Arrived at EDR: 11/02/2018
Date Made Active in Reports: 12/13/2018
Number of Days to Update: 41

Source: State Water Resources Control Board
Telephone: 916-445-9379
Last EDR Contact: 05/14/2019
Next Scheduled EDR Contact: 08/26/2019
Data Release Frequency: Varies

Financial Assurance 1: Financial Assurance Information Listing

Financial Assurance information

Date of Government Version: 01/10/2019
Date Data Arrived at EDR: 01/23/2019
Date Made Active in Reports: 03/05/2019
Number of Days to Update: 41

Source: Department of Toxic Substances Control
Telephone: 916-255-3628
Last EDR Contact: 04/22/2019
Next Scheduled EDR Contact: 08/05/2019
Data Release Frequency: Varies

Financial Assurance 2: Financial Assurance Information Listing

A listing of financial assurance information for solid waste facilities. Financial assurance is intended to ensure that resources are available to pay for the cost of closure, post-closure care, and corrective measures if the owner or operator of a regulated facility is unable or unwilling to pay.

GOVERNMENT RECORDS SEARCHED / DATA CURRENCY TRACKING

Date of Government Version: 02/15/2019
Date Data Arrived at EDR: 02/19/2019
Date Made Active in Reports: 03/05/2019
Number of Days to Update: 14

Source: California Integrated Waste Management Board
Telephone: 916-341-6066
Last EDR Contact: 05/09/2019
Next Scheduled EDR Contact: 08/26/2019
Data Release Frequency: Varies

HAZNET: Facility and Manifest Data

Facility and Manifest Data. The data is extracted from the copies of hazardous waste manifests received each year by the DTSC. The annual volume of manifests is typically 700,000 - 1,000,000 annually, representing approximately 350,000 - 500,000 shipments. Data are from the manifests submitted without correction, and therefore many contain some invalid values for data elements such as generator ID, TSD ID, waste category, and disposal method. This database begins with calendar year 1993.

Date of Government Version: 12/31/2017
Date Data Arrived at EDR: 10/10/2018
Date Made Active in Reports: 11/16/2018
Number of Days to Update: 37

Source: California Environmental Protection Agency
Telephone: 916-255-1136
Last EDR Contact: 04/22/2019
Next Scheduled EDR Contact: 07/22/2019
Data Release Frequency: Annually

ICE: ICE

Contains data pertaining to the Permitted Facilities with Inspections / Enforcements sites tracked in Envirostor.

Date of Government Version: 02/19/2019
Date Data Arrived at EDR: 02/20/2019
Date Made Active in Reports: 03/05/2019
Number of Days to Update: 13

Source: Department of Toxic Substances Control
Telephone: 877-786-9427
Last EDR Contact: 05/21/2019
Next Scheduled EDR Contact: 09/02/2019
Data Release Frequency: Quarterly

HIST CORTESE: Hazardous Waste & Substance Site List

The sites for the list are designated by the State Water Resource Control Board [LUST], the Integrated Waste Board [SWF/LS], and the Department of Toxic Substances Control [CALSITES]. This listing is no longer updated by the state agency.

Date of Government Version: 04/01/2001
Date Data Arrived at EDR: 01/22/2009
Date Made Active in Reports: 04/08/2009
Number of Days to Update: 76

Source: Department of Toxic Substances Control
Telephone: 916-323-3400
Last EDR Contact: 01/22/2009
Next Scheduled EDR Contact: N/A
Data Release Frequency: No Update Planned

HWP: EnviroStor Permitted Facilities Listing

Detailed information on permitted hazardous waste facilities and corrective action ("cleanups") tracked in EnviroStor.

Date of Government Version: 02/19/2019
Date Data Arrived at EDR: 02/20/2019
Date Made Active in Reports: 03/05/2019
Number of Days to Update: 13

Source: Department of Toxic Substances Control
Telephone: 916-323-3400
Last EDR Contact: 05/21/2019
Next Scheduled EDR Contact: 09/02/2019
Data Release Frequency: Quarterly

HWT: Registered Hazardous Waste Transporter Database

A listing of hazardous waste transporters. In California, unless specifically exempted, it is unlawful for any person to transport hazardous wastes unless the person holds a valid registration issued by DTSC. A hazardous waste transporter registration is valid for one year and is assigned a unique registration number.

Date of Government Version: 01/07/2019
Date Data Arrived at EDR: 01/08/2019
Date Made Active in Reports: 03/05/2019
Number of Days to Update: 56

Source: Department of Toxic Substances Control
Telephone: 916-440-7145
Last EDR Contact: 04/09/2019
Next Scheduled EDR Contact: 07/22/2019
Data Release Frequency: Quarterly

GOVERNMENT RECORDS SEARCHED / DATA CURRENCY TRACKING

MINES: Mines Site Location Listing

A listing of mine site locations from the Office of Mine Reclamation.

Date of Government Version: 12/10/2018	Source: Department of Conservation
Date Data Arrived at EDR: 12/12/2018	Telephone: 916-322-1080
Date Made Active in Reports: 01/15/2019	Last EDR Contact: 12/12/2018
Number of Days to Update: 34	Next Scheduled EDR Contact: 03/25/2019
	Data Release Frequency: Quarterly

MWMP: Medical Waste Management Program Listing

The Medical Waste Management Program (MWMP) ensures the proper handling and disposal of medical waste by permitting and inspecting medical waste Offsite Treatment Facilities (PDF) and Transfer Stations (PDF) throughout the state. MWMP also oversees all Medical Waste Transporters.

Date of Government Version: 02/20/2019	Source: Department of Public Health
Date Data Arrived at EDR: 03/05/2019	Telephone: 916-558-1784
Date Made Active in Reports: 04/02/2019	Last EDR Contact: 03/05/2019
Number of Days to Update: 28	Next Scheduled EDR Contact: 06/17/2019
	Data Release Frequency: Varies

NPDES: NPDES Permits Listing

A listing of NPDES permits, including stormwater.

Date of Government Version: 02/11/2019	Source: State Water Resources Control Board
Date Data Arrived at EDR: 02/12/2019	Telephone: 916-445-9379
Date Made Active in Reports: 03/07/2019	Last EDR Contact: 05/14/2019
Number of Days to Update: 23	Next Scheduled EDR Contact: 08/26/2019
	Data Release Frequency: Quarterly

PEST LIC: Pesticide Regulation Licenses Listing

A listing of licenses and certificates issued by the Department of Pesticide Regulation. The DPR issues licenses and/or certificates to: Persons and businesses that apply or sell pesticides; Pest control dealers and brokers; Persons who advise on agricultural pesticide applications.

Date of Government Version: 03/04/2019	Source: Department of Pesticide Regulation
Date Data Arrived at EDR: 03/05/2019	Telephone: 916-445-4038
Date Made Active in Reports: 04/05/2019	Last EDR Contact: 03/05/2019
Number of Days to Update: 31	Next Scheduled EDR Contact: 06/17/2019
	Data Release Frequency: Quarterly

PROC: Certified Processors Database

A listing of certified processors.

Date of Government Version: 03/11/2019	Source: Department of Conservation
Date Data Arrived at EDR: 03/13/2019	Telephone: 916-323-3836
Date Made Active in Reports: 04/29/2019	Last EDR Contact: 03/13/2019
Number of Days to Update: 47	Next Scheduled EDR Contact: 06/24/2019
	Data Release Frequency: Quarterly

NOTIFY 65: Proposition 65 Records

Listings of all Proposition 65 incidents reported to counties by the State Water Resources Control Board and the Regional Water Quality Control Board. This database is no longer updated by the reporting agency.

Date of Government Version: 03/18/2019	Source: State Water Resources Control Board
Date Data Arrived at EDR: 03/19/2019	Telephone: 916-445-3846
Date Made Active in Reports: 04/29/2019	Last EDR Contact: 03/18/2019
Number of Days to Update: 41	Next Scheduled EDR Contact: 07/01/2019
	Data Release Frequency: No Update Planned

GOVERNMENT RECORDS SEARCHED / DATA CURRENCY TRACKING

UIC: UIC Listing

A listing of wells identified as underground injection wells, in the California Oil and Gas Wells database.

Date of Government Version: 04/27/2018	Source: Department of Conservation
Date Data Arrived at EDR: 06/13/2018	Telephone: 916-445-2408
Date Made Active in Reports: 07/17/2018	Last EDR Contact: 03/13/2019
Number of Days to Update: 34	Next Scheduled EDR Contact: 06/24/2019
	Data Release Frequency: Varies

UIC GEO: Underground Injection Control Sites (GEOTRACKER)

Underground control injection sites

Date of Government Version: 12/10/2018	Source: State Water Resource Control Board
Date Data Arrived at EDR: 12/11/2018	Telephone: 866-480-1028
Date Made Active in Reports: 01/15/2019	Last EDR Contact: 12/12/2018
Number of Days to Update: 35	Next Scheduled EDR Contact: 03/25/2019
	Data Release Frequency: Varies

WASTEWATER PITS: Oil Wastewater Pits Listing

Water officials discovered that oil producers have been dumping chemical-laden wastewater into hundreds of unlined pits that are operating without proper permits. Inspections completed by the Central Valley Regional Water Quality Control Board revealed the existence of previously unidentified waste sites. The water boards review found that more than one-third of the region's active disposal pits are operating without permission.

Date of Government Version: 05/08/2018	Source: RWQCB, Central Valley Region
Date Data Arrived at EDR: 07/11/2018	Telephone: 559-445-5577
Date Made Active in Reports: 09/13/2018	Last EDR Contact: 04/12/2019
Number of Days to Update: 64	Next Scheduled EDR Contact: 07/22/2019
	Data Release Frequency: Varies

WDS: Waste Discharge System

Sites which have been issued waste discharge requirements.

Date of Government Version: 06/19/2007	Source: State Water Resources Control Board
Date Data Arrived at EDR: 06/20/2007	Telephone: 916-341-5227
Date Made Active in Reports: 06/29/2007	Last EDR Contact: 05/16/2019
Number of Days to Update: 9	Next Scheduled EDR Contact: 09/02/2019
	Data Release Frequency: Quarterly

MILITARY PRIV SITES: Military Privatized Sites (GEOTRACKER)

Military privatized sites

Date of Government Version: 12/10/2018	Source: State Water Resources Control Board
Date Data Arrived at EDR: 12/11/2018	Telephone: 866-480-1028
Date Made Active in Reports: 01/15/2019	Last EDR Contact: 12/12/2018
Number of Days to Update: 35	Next Scheduled EDR Contact: 03/25/2019
	Data Release Frequency: Varies

PROJECT: Project Sites (GEOTRACKER)

Projects sites

Date of Government Version: 12/10/2018	Source: State Water Resources Control Board
Date Data Arrived at EDR: 12/11/2018	Telephone: 866-480-1028
Date Made Active in Reports: 01/15/2019	Last EDR Contact: 12/12/2018
Number of Days to Update: 35	Next Scheduled EDR Contact: 03/25/2019
	Data Release Frequency: Varies

WDR: Waste Discharge Requirements Listing

In general, the Waste Discharge Requirements (WDRs) Program (sometimes also referred to as the "Non Chapter 15 (Non 15) Program") regulates point discharges that are exempt pursuant to Subsection 20090 of Title 27 and not subject to the Federal Water Pollution Control Act. Exemptions from Title 27 may be granted for nine categories of discharges (e.g., sewage, wastewater, etc.) that meet, and continue to meet, the preconditions listed for each specific exemption. The scope of the WDRs Program also includes the discharge of wastes classified as inert, pursuant to section 20230 of Title 27.

GOVERNMENT RECORDS SEARCHED / DATA CURRENCY TRACKING

Date of Government Version: 03/11/2019
Date Data Arrived at EDR: 03/13/2019
Date Made Active in Reports: 04/29/2019
Number of Days to Update: 47

Source: State Water Resources Control Board
Telephone: 916-341-5810
Last EDR Contact: 03/13/2019
Next Scheduled EDR Contact: 06/24/2019
Data Release Frequency: Quarterly

CIWQS: California Integrated Water Quality System

The California Integrated Water Quality System (CIWQS) is a computer system used by the State and Regional Water Quality Control Boards to track information about places of environmental interest, manage permits and other orders, track inspections, and manage violations and enforcement activities.

Date of Government Version: 03/05/2019
Date Data Arrived at EDR: 03/05/2019
Date Made Active in Reports: 04/02/2019
Number of Days to Update: 28

Source: State Water Resources Control Board
Telephone: 866-794-4977
Last EDR Contact: 03/05/2019
Next Scheduled EDR Contact: 06/17/2019
Data Release Frequency: Varies

CERS: CalEPA Regulated Site Portal Data

The CalEPA Regulated Site Portal database combines data about environmentally regulated sites and facilities in California into a single database. It combines data from a variety of state and federal databases, and provides an overview of regulated activities across the spectrum of environmental programs for any given location in California. These activities include hazardous materials and waste, state and federal cleanups, impacted ground and surface waters, and toxic materials

Date of Government Version: 04/09/2019
Date Data Arrived at EDR: 04/11/2019
Date Made Active in Reports: 05/08/2019
Number of Days to Update: 27

Source: California Environmental Protection Agency
Telephone: 916-323-2514
Last EDR Contact: 04/11/2019
Next Scheduled EDR Contact: 08/05/2019
Data Release Frequency: Varies

WIP: Well Investigation Program Case List

Well Investigation Program case in the San Gabriel and San Fernando Valley area.

Date of Government Version: 07/03/2009
Date Data Arrived at EDR: 07/21/2009
Date Made Active in Reports: 08/03/2009
Number of Days to Update: 13

Source: Los Angeles Water Quality Control Board
Telephone: 213-576-6726
Last EDR Contact: 03/25/2019
Next Scheduled EDR Contact: 07/08/2019
Data Release Frequency: Varies

NON-CASE INFO: Non-Case Information Sites (GEOTRACKER)

Non-Case Information sites

Date of Government Version: 12/10/2018
Date Data Arrived at EDR: 12/11/2018
Date Made Active in Reports: 01/15/2019
Number of Days to Update: 35

Source: State Water Resources Control Board
Telephone: 866-480-1028
Last EDR Contact: 12/12/2018
Next Scheduled EDR Contact: 03/25/2019
Data Release Frequency: Varies

OTHER OIL GAS: Other Oil & Gas Projects Sites (GEOTRACKER)

Other Oil & Gas Projects sites

Date of Government Version: 12/10/2018
Date Data Arrived at EDR: 12/11/2018
Date Made Active in Reports: 01/15/2019
Number of Days to Update: 35

Source: State Water Resources Control Board
Telephone: 866-480-1028
Last EDR Contact: 12/12/2018
Next Scheduled EDR Contact: 03/25/2019
Data Release Frequency: Varies

PROD WATER PONDS: Produced Water Ponds Sites (GEOTRACKER)

Produced water ponds sites

GOVERNMENT RECORDS SEARCHED / DATA CURRENCY TRACKING

Date of Government Version: 12/10/2018
Date Data Arrived at EDR: 12/11/2018
Date Made Active in Reports: 01/15/2019
Number of Days to Update: 35

Source: State Water Resources Control Board
Telephone: 866-480-1028
Last EDR Contact: 12/12/2018
Next Scheduled EDR Contact: 03/25/2019
Data Release Frequency: Varies

SAMPLING POINT: Sampling Point ? Public Sites (GEOTRACKER)

Sampling point - public sites

Date of Government Version: 12/10/2018
Date Data Arrived at EDR: 12/11/2018
Date Made Active in Reports: 01/15/2019
Number of Days to Update: 35

Source: State Water Resources Control Board
Telephone: 866-480-1028
Last EDR Contact: 12/12/2018
Next Scheduled EDR Contact: 03/25/2019
Data Release Frequency: Varies

WELL STIM PROJ: Well Stimulation Project (GEOTRACKER)

Includes areas of groundwater monitoring plans, a depiction of the monitoring network, and the facilities, boundaries, and subsurface characteristics of the oilfield and the features (oil and gas wells, produced water ponds, UIC wells, water supply wells, etc?) being monitored

Date of Government Version: 12/10/2018
Date Data Arrived at EDR: 12/11/2018
Date Made Active in Reports: 01/15/2019
Number of Days to Update: 35

Source: State Water Resources Control Board
Telephone: 866-480-1028
Last EDR Contact: 12/12/2018
Next Scheduled EDR Contact: 03/25/2019
Data Release Frequency: Varies

EDR RECOVERED GOVERNMENT ARCHIVES

Exclusive Recovered Govt. Archives

RGA LF: Recovered Government Archive Solid Waste Facilities List

The EDR Recovered Government Archive Landfill database provides a list of landfills derived from historical databases and includes many records that no longer appear in current government lists. Compiled from Records formerly available from the Department of Resources Recycling and Recovery in California.

Date of Government Version: N/A
Date Data Arrived at EDR: 07/01/2013
Date Made Active in Reports: 01/13/2014
Number of Days to Update: 196

Source: Department of Resources Recycling and Recovery
Telephone: N/A
Last EDR Contact: 06/01/2012
Next Scheduled EDR Contact: N/A
Data Release Frequency: Varies

RGA LUST: Recovered Government Archive Leaking Underground Storage Tank

The EDR Recovered Government Archive Leaking Underground Storage Tank database provides a list of LUST incidents derived from historical databases and includes many records that no longer appear in current government lists. Compiled from Records formerly available from the State Water Resources Control Board in California.

Date of Government Version: N/A
Date Data Arrived at EDR: 07/01/2013
Date Made Active in Reports: 12/30/2013
Number of Days to Update: 182

Source: State Water Resources Control Board
Telephone: N/A
Last EDR Contact: 06/01/2012
Next Scheduled EDR Contact: N/A
Data Release Frequency: Varies

COUNTY RECORDS

ALAMEDA COUNTY:

CS ALAMEDA: Contaminated Sites

A listing of contaminated sites overseen by the Toxic Release Program (oil and groundwater contamination from chemical releases and spills) and the Leaking Underground Storage Tank Program (soil and ground water contamination from leaking petroleum USTs).

GOVERNMENT RECORDS SEARCHED / DATA CURRENCY TRACKING

Date of Government Version: 01/09/2019
Date Data Arrived at EDR: 01/11/2019
Date Made Active in Reports: 03/05/2019
Number of Days to Update: 53

Source: Alameda County Environmental Health Services
Telephone: 510-567-6700
Last EDR Contact: 04/22/2019
Next Scheduled EDR Contact: 07/22/2019
Data Release Frequency: Semi-Annually

UST ALAMEDA: Underground Tanks

Underground storage tank sites located in Alameda county.

Date of Government Version: 01/07/2019
Date Data Arrived at EDR: 01/08/2019
Date Made Active in Reports: 03/08/2019
Number of Days to Update: 59

Source: Alameda County Environmental Health Services
Telephone: 510-567-6700
Last EDR Contact: 04/08/2019
Next Scheduled EDR Contact: 04/24/2047
Data Release Frequency: Semi-Annually

AMADOR COUNTY:

CUPA AMADOR: CUPA Facility List Cupa Facility List

Date of Government Version: 01/07/2019
Date Data Arrived at EDR: 01/08/2019
Date Made Active in Reports: 03/07/2019
Number of Days to Update: 58

Source: Amador County Environmental Health
Telephone: 209-223-6439
Last EDR Contact: 02/27/2019
Next Scheduled EDR Contact: 06/17/2019
Data Release Frequency: Varies

BUTTE COUNTY:

CUPA BUTTE: CUPA Facility Listing Cupa facility list.

Date of Government Version: 04/21/2017
Date Data Arrived at EDR: 04/25/2017
Date Made Active in Reports: 08/09/2017
Number of Days to Update: 106

Source: Public Health Department
Telephone: 530-538-7149
Last EDR Contact: 04/08/2019
Next Scheduled EDR Contact: 07/22/2019
Data Release Frequency: No Update Planned

CALVERAS COUNTY:

CUPA CALVERAS: CUPA Facility Listing Cupa Facility Listing

Date of Government Version: 01/24/2019
Date Data Arrived at EDR: 01/25/2019
Date Made Active in Reports: 03/05/2019
Number of Days to Update: 39

Source: Calveras County Environmental Health
Telephone: 209-754-6399
Last EDR Contact: 03/25/2019
Next Scheduled EDR Contact: 07/08/2019
Data Release Frequency: Quarterly

COLUSA COUNTY:

CUPA COLUSA: CUPA Facility List Cupa facility list.

Date of Government Version: 02/27/2019
Date Data Arrived at EDR: 02/28/2019
Date Made Active in Reports: 04/01/2019
Number of Days to Update: 32

Source: Health & Human Services
Telephone: 530-458-0396
Last EDR Contact: 05/16/2019
Next Scheduled EDR Contact: 08/19/2019
Data Release Frequency: Semi-Annually

CONTRA COSTA COUNTY:

GOVERNMENT RECORDS SEARCHED / DATA CURRENCY TRACKING

SL CONTRA COSTA: Site List

List includes sites from the underground tank, hazardous waste generator and business plan/2185 programs.

Date of Government Version: 02/14/2019
Date Data Arrived at EDR: 02/19/2019
Date Made Active in Reports: 03/08/2019
Number of Days to Update: 17

Source: Contra Costa Health Services Department
Telephone: 925-646-2286
Last EDR Contact: 04/29/2019
Next Scheduled EDR Contact: 08/12/2019
Data Release Frequency: Semi-Annually

DEL NORTE COUNTY:

CUPA DEL NORTE: CUPA Facility List

Cupa Facility list

Date of Government Version: 01/16/2019
Date Data Arrived at EDR: 02/05/2019
Date Made Active in Reports: 03/05/2019
Number of Days to Update: 28

Source: Del Norte County Environmental Health Division
Telephone: 707-465-0426
Last EDR Contact: 04/25/2019
Next Scheduled EDR Contact: 08/12/2019
Data Release Frequency: Varies

EL DORADO COUNTY:

CUPA EL DORADO: CUPA Facility List

CUPA facility list.

Date of Government Version: 02/27/2019
Date Data Arrived at EDR: 02/28/2019
Date Made Active in Reports: 04/01/2019
Number of Days to Update: 32

Source: El Dorado County Environmental Management Department
Telephone: 530-621-6623
Last EDR Contact: 04/29/2019
Next Scheduled EDR Contact: 08/12/2019
Data Release Frequency: Varies

FRESNO COUNTY:

CUPA FRESNO: CUPA Resources List

Certified Unified Program Agency. CUPA's are responsible for implementing a unified hazardous materials and hazardous waste management regulatory program. The agency provides oversight of businesses that deal with hazardous materials, operate underground storage tanks or aboveground storage tanks.

Date of Government Version: 04/10/2019
Date Data Arrived at EDR: 04/11/2019
Date Made Active in Reports: 04/30/2019
Number of Days to Update: 19

Source: Dept. of Community Health
Telephone: 559-445-3271
Last EDR Contact: 03/29/2019
Next Scheduled EDR Contact: 07/15/2019
Data Release Frequency: Semi-Annually

GLENN COUNTY:

CUPA GLENN: CUPA Facility List

Cupa facility list

Date of Government Version: 01/22/2018
Date Data Arrived at EDR: 01/24/2018
Date Made Active in Reports: 03/14/2018
Number of Days to Update: 49

Source: Glenn County Air Pollution Control District
Telephone: 830-934-6500
Last EDR Contact: 04/22/2019
Next Scheduled EDR Contact: 08/05/2019
Data Release Frequency: Varies

HUMBOLDT COUNTY:

GOVERNMENT RECORDS SEARCHED / DATA CURRENCY TRACKING

CUPA HUMBOLDT: CUPA Facility List CUPA facility list.

Date of Government Version: 12/11/2018
Date Data Arrived at EDR: 12/13/2018
Date Made Active in Reports: 01/15/2019
Number of Days to Update: 33

Source: Humboldt County Environmental Health
Telephone: N/A
Last EDR Contact: 05/20/2019
Next Scheduled EDR Contact: 09/02/2019
Data Release Frequency: Semi-Annually

IMPERIAL COUNTY:

CUPA IMPERIAL: CUPA Facility List Cupa facility list.

Date of Government Version: 01/18/2019
Date Data Arrived at EDR: 01/23/2019
Date Made Active in Reports: 03/05/2019
Number of Days to Update: 41

Source: San Diego Border Field Office
Telephone: 760-339-2777
Last EDR Contact: 04/22/2019
Next Scheduled EDR Contact: 08/05/2019
Data Release Frequency: Varies

INYO COUNTY:

CUPA INYO: CUPA Facility List Cupa facility list.

Date of Government Version: 04/02/2018
Date Data Arrived at EDR: 04/03/2018
Date Made Active in Reports: 06/14/2018
Number of Days to Update: 72

Source: Inyo County Environmental Health Services
Telephone: 760-878-0238
Last EDR Contact: 05/16/2019
Next Scheduled EDR Contact: 09/02/2019
Data Release Frequency: Varies

KERN COUNTY:

UST KERN: Underground Storage Tank Sites & Tank Listing Kern County Sites and Tanks Listing.

Date of Government Version: 01/28/2019
Date Data Arrived at EDR: 02/07/2019
Date Made Active in Reports: 03/08/2019
Number of Days to Update: 29

Source: Kern County Environment Health Services Department
Telephone: 661-862-8700
Last EDR Contact: 05/02/2019
Next Scheduled EDR Contact: 08/19/2019
Data Release Frequency: Quarterly

KINGS COUNTY:

CUPA KINGS: CUPA Facility List

A listing of sites included in the county's Certified Unified Program Agency database. California's Secretary for Environmental Protection established the unified hazardous materials and hazardous waste regulatory program as required by chapter 6.11 of the California Health and Safety Code. The Unified Program consolidates the administration, permits, inspections, and enforcement activities.

Date of Government Version: 02/14/2019
Date Data Arrived at EDR: 02/19/2019
Date Made Active in Reports: 03/05/2019
Number of Days to Update: 14

Source: Kings County Department of Public Health
Telephone: 559-584-1411
Last EDR Contact: 05/16/2019
Next Scheduled EDR Contact: 09/02/2019
Data Release Frequency: Varies

LAKE COUNTY:

GOVERNMENT RECORDS SEARCHED / DATA CURRENCY TRACKING

CUPA LAKE: CUPA Facility List Cupa facility list

Date of Government Version: 02/08/2019
Date Data Arrived at EDR: 02/12/2019
Date Made Active in Reports: 03/12/2019
Number of Days to Update: 28

Source: Lake County Environmental Health
Telephone: 707-263-1164
Last EDR Contact: 04/15/2019
Next Scheduled EDR Contact: 07/29/2019
Data Release Frequency: Varies

LASSEN COUNTY:

CUPA LASSEN: CUPA Facility List Cupa facility list

Date of Government Version: 01/17/2019
Date Data Arrived at EDR: 01/18/2019
Date Made Active in Reports: 03/05/2019
Number of Days to Update: 46

Source: Lassen County Environmental Health
Telephone: 530-251-8528
Last EDR Contact: 04/22/2019
Next Scheduled EDR Contact: 08/05/2019
Data Release Frequency: Varies

LOS ANGELES COUNTY:

AOCONCERN: Key Areas of Concerns in Los Angeles County

San Gabriel Valley areas where VOC contamination is at or above the MCL as designated by region 9 EPA office. Date of Government Version: 3/30/2009 Exide Site area is a cleanup plan of lead-impacted soil surrounding the former Exide Facility as designated by the DTSC. Date of Government Version: 7/17/2017

Date of Government Version: 03/30/2009
Date Data Arrived at EDR: 03/31/2009
Date Made Active in Reports: 10/23/2009
Number of Days to Update: 206

Source: N/A
Telephone: N/A
Last EDR Contact: 03/18/2019
Next Scheduled EDR Contact: 07/01/2019
Data Release Frequency: No Update Planned

HMS LOS ANGELES: HMS: Street Number List

Industrial Waste and Underground Storage Tank Sites.

Date of Government Version: 12/19/2018
Date Data Arrived at EDR: 01/10/2019
Date Made Active in Reports: 03/07/2019
Number of Days to Update: 56

Source: Department of Public Works
Telephone: 626-458-3517
Last EDR Contact: 05/02/2019
Next Scheduled EDR Contact: 07/22/2019
Data Release Frequency: Semi-Annually

LF LOS ANGELES: List of Solid Waste Facilities Solid Waste Facilities in Los Angeles County.

Date of Government Version: 01/14/2019
Date Data Arrived at EDR: 01/15/2019
Date Made Active in Reports: 03/07/2019
Number of Days to Update: 51

Source: La County Department of Public Works
Telephone: 818-458-5185
Last EDR Contact: 04/16/2019
Next Scheduled EDR Contact: 07/29/2019
Data Release Frequency: Varies

LF LOS ANGELES CITY: City of Los Angeles Landfills

Landfills owned and maintained by the City of Los Angeles.

Date of Government Version: 01/01/2019
Date Data Arrived at EDR: 01/15/2019
Date Made Active in Reports: 03/07/2019
Number of Days to Update: 51

Source: Engineering & Construction Division
Telephone: 213-473-7869
Last EDR Contact: 04/15/2019
Next Scheduled EDR Contact: 07/29/2019
Data Release Frequency: Varies

GOVERNMENT RECORDS SEARCHED / DATA CURRENCY TRACKING

SITE MIT LOS ANGELES: Site Mitigation List

Industrial sites that have had some sort of spill or complaint.

Date of Government Version: 01/30/2019
Date Data Arrived at EDR: 02/01/2019
Date Made Active in Reports: 03/07/2019
Number of Days to Update: 34

Source: Community Health Services
Telephone: 323-890-7806
Last EDR Contact: 04/16/2019
Next Scheduled EDR Contact: 07/29/2019
Data Release Frequency: Annually

UST EL SEGUNDO: City of El Segundo Underground Storage Tank

Underground storage tank sites located in El Segundo city.

Date of Government Version: 01/21/2017
Date Data Arrived at EDR: 04/19/2017
Date Made Active in Reports: 05/10/2017
Number of Days to Update: 21

Source: City of El Segundo Fire Department
Telephone: 310-524-2236
Last EDR Contact: 04/15/2019
Next Scheduled EDR Contact: 07/29/2019
Data Release Frequency: Semi-Annually

UST LONG BEACH: City of Long Beach Underground Storage Tank

Underground storage tank sites located in the city of Long Beach.

Date of Government Version: 03/09/2017
Date Data Arrived at EDR: 03/10/2017
Date Made Active in Reports: 05/03/2017
Number of Days to Update: 54

Source: City of Long Beach Fire Department
Telephone: 562-570-2563
Last EDR Contact: 04/22/2019
Next Scheduled EDR Contact: 08/05/2019
Data Release Frequency: Annually

UST TORRANCE: City of Torrance Underground Storage Tank

Underground storage tank sites located in the city of Torrance.

Date of Government Version: 10/02/2018
Date Data Arrived at EDR: 10/05/2018
Date Made Active in Reports: 11/02/2018
Number of Days to Update: 28

Source: City of Torrance Fire Department
Telephone: 310-618-2973
Last EDR Contact: 04/22/2019
Next Scheduled EDR Contact: 08/05/2019
Data Release Frequency: Semi-Annually

MADERA COUNTY:

CUPA MADERA: CUPA Facility List

A listing of sites included in the county's Certified Unified Program Agency database. California's Secretary for Environmental Protection established the unified hazardous materials and hazardous waste regulatory program as required by chapter 6.11 of the California Health and Safety Code. The Unified Program consolidates the administration, permits, inspections, and enforcement activities.

Date of Government Version: 02/20/2019
Date Data Arrived at EDR: 02/22/2019
Date Made Active in Reports: 03/07/2019
Number of Days to Update: 13

Source: Madera County Environmental Health
Telephone: 559-675-7823
Last EDR Contact: 05/16/2019
Next Scheduled EDR Contact: 09/02/2019
Data Release Frequency: Varies

MARIN COUNTY:

UST MARIN: Underground Storage Tank Sites

Currently permitted USTs in Marin County.

Date of Government Version: 09/26/2018
Date Data Arrived at EDR: 10/04/2018
Date Made Active in Reports: 11/02/2018
Number of Days to Update: 29

Source: Public Works Department Waste Management
Telephone: 415-473-6647
Last EDR Contact: 03/29/2019
Next Scheduled EDR Contact: 07/15/2019
Data Release Frequency: Semi-Annually

MERCED COUNTY:

GOVERNMENT RECORDS SEARCHED / DATA CURRENCY TRACKING

CUPA MERCED: CUPA Facility List CUPA facility list.

Date of Government Version: 03/11/2019
Date Data Arrived at EDR: 03/19/2019
Date Made Active in Reports: 05/08/2019
Number of Days to Update: 50

Source: Merced County Environmental Health
Telephone: 209-381-1094
Last EDR Contact: 05/16/2019
Next Scheduled EDR Contact: 09/02/2019
Data Release Frequency: Varies

MONO COUNTY:

CUPA MONO: CUPA Facility List CUPA Facility List

Date of Government Version: 02/21/2019
Date Data Arrived at EDR: 02/26/2019
Date Made Active in Reports: 04/01/2019
Number of Days to Update: 34

Source: Mono County Health Department
Telephone: 760-932-5580
Last EDR Contact: 02/21/2019
Next Scheduled EDR Contact: 06/10/2019
Data Release Frequency: Varies

MONTEREY COUNTY:

CUPA MONTEREY: CUPA Facility Listing CUPA Program listing from the Environmental Health Division.

Date of Government Version: 02/05/2019
Date Data Arrived at EDR: 02/07/2019
Date Made Active in Reports: 03/05/2019
Number of Days to Update: 26

Source: Monterey County Health Department
Telephone: 831-796-1297
Last EDR Contact: 04/01/2019
Next Scheduled EDR Contact: 07/15/2019
Data Release Frequency: Varies

NAPA COUNTY:

LUST NAPA: Sites With Reported Contamination

A listing of leaking underground storage tank sites located in Napa county.

Date of Government Version: 01/09/2017
Date Data Arrived at EDR: 01/11/2017
Date Made Active in Reports: 03/02/2017
Number of Days to Update: 50

Source: Napa County Department of Environmental Management
Telephone: 707-253-4269
Last EDR Contact: 02/21/2019
Next Scheduled EDR Contact: 06/10/2019
Data Release Frequency: No Update Planned

UST NAPA: Closed and Operating Underground Storage Tank Sites

Underground storage tank sites located in Napa county.

Date of Government Version: 02/21/2019
Date Data Arrived at EDR: 02/22/2019
Date Made Active in Reports: 03/08/2019
Number of Days to Update: 14

Source: Napa County Department of Environmental Management
Telephone: 707-253-4269
Last EDR Contact: 02/21/2019
Next Scheduled EDR Contact: 06/10/2019
Data Release Frequency: No Update Planned

NEVADA COUNTY:

CUPA NEVADA: CUPA Facility List CUPA facility list.

GOVERNMENT RECORDS SEARCHED / DATA CURRENCY TRACKING

Date of Government Version: 01/25/2019
Date Data Arrived at EDR: 01/29/2019
Date Made Active in Reports: 03/05/2019
Number of Days to Update: 35

Source: Community Development Agency
Telephone: 530-265-1467
Last EDR Contact: 05/13/2019
Next Scheduled EDR Contact: 08/12/2019
Data Release Frequency: Varies

ORANGE COUNTY:

IND_SITE ORANGE: List of Industrial Site Cleanups
Petroleum and non-petroleum spills.

Date of Government Version: 01/02/2019
Date Data Arrived at EDR: 02/07/2019
Date Made Active in Reports: 03/05/2019
Number of Days to Update: 26

Source: Health Care Agency
Telephone: 714-834-3446
Last EDR Contact: 05/06/2019
Next Scheduled EDR Contact: 08/19/2019
Data Release Frequency: Annually

LUST ORANGE: List of Underground Storage Tank Cleanups
Orange County Underground Storage Tank Cleanups (LUST).

Date of Government Version: 01/02/2019
Date Data Arrived at EDR: 02/08/2019
Date Made Active in Reports: 03/06/2019
Number of Days to Update: 26

Source: Health Care Agency
Telephone: 714-834-3446
Last EDR Contact: 05/06/2019
Next Scheduled EDR Contact: 08/19/2019
Data Release Frequency: Quarterly

UST ORANGE: List of Underground Storage Tank Facilities
Orange County Underground Storage Tank Facilities (UST).

Date of Government Version: 01/02/2019
Date Data Arrived at EDR: 02/05/2019
Date Made Active in Reports: 03/08/2019
Number of Days to Update: 31

Source: Health Care Agency
Telephone: 714-834-3446
Last EDR Contact: 05/07/2019
Next Scheduled EDR Contact: 08/19/2019
Data Release Frequency: Quarterly

PLACER COUNTY:

MS PLACER: Master List of Facilities
List includes aboveground tanks, underground tanks and cleanup sites.

Date of Government Version: 02/28/2019
Date Data Arrived at EDR: 03/01/2019
Date Made Active in Reports: 04/12/2019
Number of Days to Update: 42

Source: Placer County Health and Human Services
Telephone: 530-745-2363
Last EDR Contact: 02/27/2019
Next Scheduled EDR Contact: 06/17/2019
Data Release Frequency: Semi-Annually

PLUMAS COUNTY:

CUPA PLUMAS: CUPA Facility List
Plumas County CUPA Program facilities.

Date of Government Version: 01/14/2019
Date Data Arrived at EDR: 01/18/2019
Date Made Active in Reports: 03/05/2019
Number of Days to Update: 46

Source: Plumas County Environmental Health
Telephone: 530-283-6355
Last EDR Contact: 04/22/2019
Next Scheduled EDR Contact: 08/05/2019
Data Release Frequency: Varies

RIVERSIDE COUNTY:

GOVERNMENT RECORDS SEARCHED / DATA CURRENCY TRACKING

LUST RIVERSIDE: Listing of Underground Tank Cleanup Sites

Riverside County Underground Storage Tank Cleanup Sites (LUST).

Date of Government Version: 04/11/2019

Date Data Arrived at EDR: 04/12/2019

Date Made Active in Reports: 04/30/2019

Number of Days to Update: 18

Source: Department of Environmental Health

Telephone: 951-358-5055

Last EDR Contact: 03/18/2019

Next Scheduled EDR Contact: 07/01/2019

Data Release Frequency: Quarterly

UST RIVERSIDE: Underground Storage Tank Tank List

Underground storage tank sites located in Riverside county.

Date of Government Version: 01/29/2019

Date Data Arrived at EDR: 01/31/2019

Date Made Active in Reports: 03/08/2019

Number of Days to Update: 36

Source: Department of Environmental Health

Telephone: 951-358-5055

Last EDR Contact: 03/18/2019

Next Scheduled EDR Contact: 07/01/2019

Data Release Frequency: Quarterly

SACRAMENTO COUNTY:

CS SACRAMENTO: Toxic Site Clean-Up List

List of sites where unauthorized releases of potentially hazardous materials have occurred.

Date of Government Version: 11/07/2018

Date Data Arrived at EDR: 01/04/2019

Date Made Active in Reports: 03/05/2019

Number of Days to Update: 60

Source: Sacramento County Environmental Management

Telephone: 916-875-8406

Last EDR Contact: 04/02/2019

Next Scheduled EDR Contact: 07/15/2019

Data Release Frequency: Quarterly

ML SACRAMENTO: Master Hazardous Materials Facility List

Any business that has hazardous materials on site - hazardous material storage sites, underground storage tanks, waste generators.

Date of Government Version: 11/07/2018

Date Data Arrived at EDR: 12/28/2018

Date Made Active in Reports: 03/05/2019

Number of Days to Update: 67

Source: Sacramento County Environmental Management

Telephone: 916-875-8406

Last EDR Contact: 04/02/2019

Next Scheduled EDR Contact: 07/15/2019

Data Release Frequency: Quarterly

SAN BENITO COUNTY:

CUPA SAN BENITO: CUPA Facility List

Cupa facility list

Date of Government Version: 03/11/2019

Date Data Arrived at EDR: 03/13/2019

Date Made Active in Reports: 04/30/2019

Number of Days to Update: 48

Source: San Benito County Environmental Health

Telephone: N/A

Last EDR Contact: 05/02/2019

Next Scheduled EDR Contact: 08/19/2019

Data Release Frequency: Varies

SAN BERNARDINO COUNTY:

PERMITS SAN BERNARDINO: Hazardous Material Permits

This listing includes underground storage tanks, medical waste handlers/generators, hazardous materials handlers, hazardous waste generators, and waste oil generators/handlers.

GOVERNMENT RECORDS SEARCHED / DATA CURRENCY TRACKING

Date of Government Version: 02/27/2019
Date Data Arrived at EDR: 02/28/2019
Date Made Active in Reports: 04/02/2019
Number of Days to Update: 33

Source: San Bernardino County Fire Department Hazardous Materials Division
Telephone: 909-387-3041
Last EDR Contact: 05/06/2019
Next Scheduled EDR Contact: 08/19/2019
Data Release Frequency: Quarterly

SAN DIEGO COUNTY:

HMMD SAN DIEGO: Hazardous Materials Management Division Database

The database includes: HE58 - This report contains the business name, site address, business phone number, establishment 'H' permit number, type of permit, and the business status. HE17 - In addition to providing the same information provided in the HE58 listing, HE17 provides inspection dates, violations received by the establishment, hazardous waste generated, the quantity, method of storage, treatment/disposal of waste and the hauler, and information on underground storage tanks. Unauthorized Release List - Includes a summary of environmental contamination cases in San Diego County (underground tank cases, non-tank cases, groundwater contamination, and soil contamination are included.)

Date of Government Version: 03/04/2019
Date Data Arrived at EDR: 03/05/2019
Date Made Active in Reports: 04/02/2019
Number of Days to Update: 28

Source: Hazardous Materials Management Division
Telephone: 619-338-2268
Last EDR Contact: 03/05/2019
Next Scheduled EDR Contact: 06/17/2019
Data Release Frequency: Quarterly

LF SAN DIEGO: Solid Waste Facilities

San Diego County Solid Waste Facilities.

Date of Government Version: 04/18/2018
Date Data Arrived at EDR: 04/24/2018
Date Made Active in Reports: 06/19/2018
Number of Days to Update: 56

Source: Department of Health Services
Telephone: 619-338-2209
Last EDR Contact: 04/22/2019
Next Scheduled EDR Contact: 08/05/2019
Data Release Frequency: Varies

SAN DIEGO CO LOP: Local Oversight Program Listing

A listing of all LOP release sites that are or were under the County of San Diego's jurisdiction. Included are closed or transferred cases, open cases, and cases that did not have a case type indicated. The cases without a case type are mostly complaints; however, some of them could be LOP cases.

Date of Government Version: 03/06/2019
Date Data Arrived at EDR: 03/06/2019
Date Made Active in Reports: 04/29/2019
Number of Days to Update: 54

Source: Department of Environmental Health
Telephone: 858-505-6874
Last EDR Contact: 04/22/2019
Next Scheduled EDR Contact: 08/05/2019
Data Release Frequency: Varies

SAN DIEGO CO. SAM: Environmental Case Listing

The listing contains all underground tank release cases and projects pertaining to properties contaminated with hazardous substances that are actively under review by the Site Assessment and Mitigation Program.

Date of Government Version: 03/23/2010
Date Data Arrived at EDR: 06/15/2010
Date Made Active in Reports: 07/09/2010
Number of Days to Update: 24

Source: San Diego County Department of Environmental Health
Telephone: 619-338-2371
Last EDR Contact: 02/27/2019
Next Scheduled EDR Contact: 06/17/2019
Data Release Frequency: No Update Planned

SAN FRANCISCO COUNTY:

LUST SAN FRANCISCO: Local Oversight Facilities

A listing of leaking underground storage tank sites located in San Francisco county.

GOVERNMENT RECORDS SEARCHED / DATA CURRENCY TRACKING

Date of Government Version: 09/19/2008
Date Data Arrived at EDR: 09/19/2008
Date Made Active in Reports: 09/29/2008
Number of Days to Update: 10

Source: Department Of Public Health San Francisco County
Telephone: 415-252-3920
Last EDR Contact: 05/02/2019
Next Scheduled EDR Contact: 08/19/2019
Data Release Frequency: Quarterly

UST SAN FRANCISCO: Underground Storage Tank Information
Underground storage tank sites located in San Francisco county.

Date of Government Version: 11/05/2018
Date Data Arrived at EDR: 11/06/2018
Date Made Active in Reports: 12/14/2018
Number of Days to Update: 38

Source: Department of Public Health
Telephone: 415-252-3920
Last EDR Contact: 05/02/2019
Next Scheduled EDR Contact: 08/19/2019
Data Release Frequency: Quarterly

SAN JOAQUIN COUNTY:

UST SAN JOAQUIN: San Joaquin Co. UST
A listing of underground storage tank locations in San Joaquin county.

Date of Government Version: 06/22/2018
Date Data Arrived at EDR: 06/26/2018
Date Made Active in Reports: 07/11/2018
Number of Days to Update: 15

Source: Environmental Health Department
Telephone: N/A
Last EDR Contact: 03/18/2019
Next Scheduled EDR Contact: 07/01/2019
Data Release Frequency: Semi-Annually

SAN LUIS OBISPO COUNTY:

CUPA SAN LUIS OBISPO: CUPA Facility List
Cupa Facility List.

Date of Government Version: 02/13/2019
Date Data Arrived at EDR: 02/15/2019
Date Made Active in Reports: 03/14/2019
Number of Days to Update: 27

Source: San Luis Obispo County Public Health Department
Telephone: 805-781-5596
Last EDR Contact: 05/16/2019
Next Scheduled EDR Contact: 09/02/2019
Data Release Frequency: Varies

SAN MATEO COUNTY:

BI SAN MATEO: Business Inventory
List includes Hazardous Materials Business Plan, hazardous waste generators, and underground storage tanks.

Date of Government Version: 03/04/2019
Date Data Arrived at EDR: 03/13/2019
Date Made Active in Reports: 04/29/2019
Number of Days to Update: 47

Source: San Mateo County Environmental Health Services Division
Telephone: 650-363-1921
Last EDR Contact: 03/13/2019
Next Scheduled EDR Contact: 06/24/2019
Data Release Frequency: Annually

LUST SAN MATEO: Fuel Leak List
A listing of leaking underground storage tank sites located in San Mateo county.

Date of Government Version: 12/13/2018
Date Data Arrived at EDR: 12/18/2018
Date Made Active in Reports: 01/23/2019
Number of Days to Update: 36

Source: San Mateo County Environmental Health Services Division
Telephone: 650-363-1921
Last EDR Contact: 03/25/2019
Next Scheduled EDR Contact: 06/24/2019
Data Release Frequency: Semi-Annually

SANTA BARBARA COUNTY:

GOVERNMENT RECORDS SEARCHED / DATA CURRENCY TRACKING

CUPA SANTA BARBARA: CUPA Facility Listing

CUPA Program Listing from the Environmental Health Services division.

Date of Government Version: 09/08/2011

Date Data Arrived at EDR: 09/09/2011

Date Made Active in Reports: 10/07/2011

Number of Days to Update: 28

Source: Santa Barbara County Public Health Department

Telephone: 805-686-8167

Last EDR Contact: 05/16/2019

Next Scheduled EDR Contact: 09/02/2019

Data Release Frequency: Varies

SANTA CLARA COUNTY:

CUPA SANTA CLARA: Cupa Facility List

Cupa facility list

Date of Government Version: 02/13/2019

Date Data Arrived at EDR: 02/19/2019

Date Made Active in Reports: 03/06/2019

Number of Days to Update: 15

Source: Department of Environmental Health

Telephone: 408-918-1973

Last EDR Contact: 05/16/2019

Next Scheduled EDR Contact: 09/02/2019

Data Release Frequency: Varies

HIST LUST SANTA CLARA: HIST LUST - Fuel Leak Site Activity Report

A listing of open and closed leaking underground storage tanks. This listing is no longer updated by the county.

Leaking underground storage tanks are now handled by the Department of Environmental Health.

Date of Government Version: 03/29/2005

Date Data Arrived at EDR: 03/30/2005

Date Made Active in Reports: 04/21/2005

Number of Days to Update: 22

Source: Santa Clara Valley Water District

Telephone: 408-265-2600

Last EDR Contact: 03/23/2009

Next Scheduled EDR Contact: 06/22/2009

Data Release Frequency: No Update Planned

LUST SANTA CLARA: LOP Listing

A listing of leaking underground storage tanks located in Santa Clara county.

Date of Government Version: 03/03/2014

Date Data Arrived at EDR: 03/05/2014

Date Made Active in Reports: 03/18/2014

Number of Days to Update: 13

Source: Department of Environmental Health

Telephone: 408-918-3417

Last EDR Contact: 02/21/2019

Next Scheduled EDR Contact: 06/10/2019

Data Release Frequency: Annually

SAN JOSE HAZMAT: Hazardous Material Facilities

Hazardous material facilities, including underground storage tank sites.

Date of Government Version: 01/30/2019

Date Data Arrived at EDR: 02/01/2019

Date Made Active in Reports: 03/07/2019

Number of Days to Update: 34

Source: City of San Jose Fire Department

Telephone: 408-535-7694

Last EDR Contact: 05/16/2019

Next Scheduled EDR Contact: 08/19/2019

Data Release Frequency: Annually

SANTA CRUZ COUNTY:

CUPA SANTA CRUZ: CUPA Facility List

CUPA facility listing.

Date of Government Version: 01/21/2017

Date Data Arrived at EDR: 02/22/2017

Date Made Active in Reports: 05/23/2017

Number of Days to Update: 90

Source: Santa Cruz County Environmental Health

Telephone: 831-464-2761

Last EDR Contact: 05/16/2019

Next Scheduled EDR Contact: 09/02/2019

Data Release Frequency: Varies

SHASTA COUNTY:

GOVERNMENT RECORDS SEARCHED / DATA CURRENCY TRACKING

CUPA SHASTA: CUPA Facility List Cupa Facility List.

Date of Government Version: 06/15/2017
Date Data Arrived at EDR: 06/19/2017
Date Made Active in Reports: 08/09/2017
Number of Days to Update: 51

Source: Shasta County Department of Resource Management
Telephone: 530-225-5789
Last EDR Contact: 05/16/2019
Next Scheduled EDR Contact: 09/02/2019
Data Release Frequency: Varies

SOLANO COUNTY:

LUST SOLANO: Leaking Underground Storage Tanks

A listing of leaking underground storage tank sites located in Solano county.

Date of Government Version: 03/05/2019
Date Data Arrived at EDR: 03/07/2019
Date Made Active in Reports: 04/29/2019
Number of Days to Update: 53

Source: Solano County Department of Environmental Management
Telephone: 707-784-6770
Last EDR Contact: 02/27/2019
Next Scheduled EDR Contact: 06/17/2019
Data Release Frequency: Quarterly

UST SOLANO: Underground Storage Tanks

Underground storage tank sites located in Solano county.

Date of Government Version: 03/05/2019
Date Data Arrived at EDR: 03/07/2019
Date Made Active in Reports: 04/03/2019
Number of Days to Update: 27

Source: Solano County Department of Environmental Management
Telephone: 707-784-6770
Last EDR Contact: 02/27/2019
Next Scheduled EDR Contact: 06/17/2019
Data Release Frequency: Quarterly

SONOMA COUNTY:

CUPA SONOMA: Cupa Facility List Cupa Facility list

Date of Government Version: 03/18/2019
Date Data Arrived at EDR: 03/26/2019
Date Made Active in Reports: 05/01/2019
Number of Days to Update: 36

Source: County of Sonoma Fire & Emergency Services Department
Telephone: 707-565-1174
Last EDR Contact: 03/25/2019
Next Scheduled EDR Contact: 07/08/2019
Data Release Frequency: Varies

LUST SONOMA: Leaking Underground Storage Tank Sites

A listing of leaking underground storage tank sites located in Sonoma county.

Date of Government Version: 04/03/2019
Date Data Arrived at EDR: 04/11/2019
Date Made Active in Reports: 04/30/2019
Number of Days to Update: 19

Source: Department of Health Services
Telephone: 707-565-6565
Last EDR Contact: 04/08/2019
Next Scheduled EDR Contact: 07/08/2019
Data Release Frequency: Quarterly

STANISLAUS COUNTY:

CUPA STANISLAUS: CUPA Facility List Cupa facility list

Date of Government Version: 12/11/2018
Date Data Arrived at EDR: 12/13/2018
Date Made Active in Reports: 01/15/2019
Number of Days to Update: 33

Source: Stanislaus County Department of Environmental Protection
Telephone: 209-525-6751
Last EDR Contact: 04/15/2019
Next Scheduled EDR Contact: 07/29/2019
Data Release Frequency: Varies

SUTTER COUNTY:

GOVERNMENT RECORDS SEARCHED / DATA CURRENCY TRACKING

UST SUTTER: Underground Storage Tanks

Underground storage tank sites located in Sutter county.

Date of Government Version: 02/28/2019
Date Data Arrived at EDR: 03/01/2019
Date Made Active in Reports: 04/03/2019
Number of Days to Update: 33

Source: Sutter County Environmental Health Services
Telephone: 530-822-7500
Last EDR Contact: 02/27/2019
Next Scheduled EDR Contact: 06/17/2019
Data Release Frequency: Semi-Annually

TEHAMA COUNTY:

CUPA TEHAMA: CUPA Facility List Cupa facilities

Date of Government Version: 12/13/2018
Date Data Arrived at EDR: 12/18/2018
Date Made Active in Reports: 01/15/2019
Number of Days to Update: 28

Source: Tehama County Department of Environmental Health
Telephone: 530-527-8020
Last EDR Contact: 05/16/2019
Next Scheduled EDR Contact: 08/19/2019
Data Release Frequency: Varies

TRINITY COUNTY:

CUPA TRINITY: CUPA Facility List Cupa facility list

Date of Government Version: 01/18/2019
Date Data Arrived at EDR: 01/23/2019
Date Made Active in Reports: 03/06/2019
Number of Days to Update: 42

Source: Department of Toxic Substances Control
Telephone: 760-352-0381
Last EDR Contact: 04/22/2019
Next Scheduled EDR Contact: 08/05/2019
Data Release Frequency: Varies

TULARE COUNTY:

CUPA TULARE: CUPA Facility List Cupa program facilities

Date of Government Version: 12/26/2018
Date Data Arrived at EDR: 12/27/2018
Date Made Active in Reports: 01/15/2019
Number of Days to Update: 19

Source: Tulare County Environmental Health Services Division
Telephone: 559-624-7400
Last EDR Contact: 05/06/2019
Next Scheduled EDR Contact: 08/19/2019
Data Release Frequency: Varies

TUOLUMNE COUNTY:

CUPA TUOLUMNE: CUPA Facility List Cupa facility list

Date of Government Version: 04/23/2018
Date Data Arrived at EDR: 04/25/2018
Date Made Active in Reports: 06/25/2018
Number of Days to Update: 61

Source: Division of Environmental Health
Telephone: 209-533-5633
Last EDR Contact: 05/02/2019
Next Scheduled EDR Contact: 08/05/2019
Data Release Frequency: Varies

VENTURA COUNTY:

GOVERNMENT RECORDS SEARCHED / DATA CURRENCY TRACKING

BWT VENTURA: Business Plan, Hazardous Waste Producers, and Operating Underground Tanks

The BWT list indicates by site address whether the Environmental Health Division has Business Plan (B), Waste Producer (W), and/or Underground Tank (T) information.

Date of Government Version: 12/26/2018	Source: Ventura County Environmental Health Division
Date Data Arrived at EDR: 01/24/2019	Telephone: 805-654-2813
Date Made Active in Reports: 02/28/2019	Last EDR Contact: 04/23/2019
Number of Days to Update: 35	Next Scheduled EDR Contact: 08/05/2019
	Data Release Frequency: Quarterly

LF VENTURA: Inventory of Illegal Abandoned and Inactive Sites

Ventura County Inventory of Closed, Illegal Abandoned, and Inactive Sites.

Date of Government Version: 12/01/2011	Source: Environmental Health Division
Date Data Arrived at EDR: 12/01/2011	Telephone: 805-654-2813
Date Made Active in Reports: 01/19/2012	Last EDR Contact: 03/29/2019
Number of Days to Update: 49	Next Scheduled EDR Contact: 07/15/2019
	Data Release Frequency: Annually

LUST VENTURA: Listing of Underground Tank Cleanup Sites

Ventura County Underground Storage Tank Cleanup Sites (LUST).

Date of Government Version: 05/29/2008	Source: Environmental Health Division
Date Data Arrived at EDR: 06/24/2008	Telephone: 805-654-2813
Date Made Active in Reports: 07/31/2008	Last EDR Contact: 05/09/2019
Number of Days to Update: 37	Next Scheduled EDR Contact: 08/26/2019
	Data Release Frequency: Quarterly

MED WASTE VENTURA: Medical Waste Program List

To protect public health and safety and the environment from potential exposure to disease causing agents, the Environmental Health Division Medical Waste Program regulates the generation, handling, storage, treatment and disposal of medical waste throughout the County.

Date of Government Version: 12/26/2018	Source: Ventura County Resource Management Agency
Date Data Arrived at EDR: 01/24/2019	Telephone: 805-654-2813
Date Made Active in Reports: 03/07/2019	Last EDR Contact: 04/23/2019
Number of Days to Update: 42	Next Scheduled EDR Contact: 08/05/2019
	Data Release Frequency: Quarterly

UST VENTURA: Underground Tank Closed Sites List

Ventura County Operating Underground Storage Tank Sites (UST)/Underground Tank Closed Sites List.

Date of Government Version: 02/26/2019	Source: Environmental Health Division
Date Data Arrived at EDR: 03/13/2019	Telephone: 805-654-2813
Date Made Active in Reports: 04/03/2019	Last EDR Contact: 03/13/2019
Number of Days to Update: 21	Next Scheduled EDR Contact: 06/24/2019
	Data Release Frequency: Quarterly

YOLO COUNTY:

UST YOLO: Underground Storage Tank Comprehensive Facility Report

Underground storage tank sites located in Yolo county.

Date of Government Version: 12/26/2018	Source: Yolo County Department of Health
Date Data Arrived at EDR: 01/03/2019	Telephone: 530-666-8646
Date Made Active in Reports: 01/16/2019	Last EDR Contact: 03/29/2019
Number of Days to Update: 13	Next Scheduled EDR Contact: 07/15/2019
	Data Release Frequency: Annually

YUBA COUNTY:

GOVERNMENT RECORDS SEARCHED / DATA CURRENCY TRACKING

CUPA YUBA: CUPA Facility List

CUPA facility listing for Yuba County.

Date of Government Version: 02/08/2019
Date Data Arrived at EDR: 02/12/2019
Date Made Active in Reports: 03/06/2019
Number of Days to Update: 22

Source: Yuba County Environmental Health Department
Telephone: 530-749-7523
Last EDR Contact: 04/25/2019
Next Scheduled EDR Contact: 08/12/2019
Data Release Frequency: Varies

OTHER DATABASE(S)

Depending on the geographic area covered by this report, the data provided in these specialty databases may or may not be complete. For example, the existence of wetlands information data in a specific report does not mean that all wetlands in the area covered by the report are included. Moreover, the absence of any reported wetlands information does not necessarily mean that wetlands do not exist in the area covered by the report.

CT MANIFEST: Hazardous Waste Manifest Data

Facility and manifest data. Manifest is a document that lists and tracks hazardous waste from the generator through transporters to a tsd facility.

Date of Government Version: 02/11/2019
Date Data Arrived at EDR: 02/12/2019
Date Made Active in Reports: 03/04/2019
Number of Days to Update: 20

Source: Department of Energy & Environmental Protection
Telephone: 860-424-3375
Last EDR Contact: 05/14/2019
Next Scheduled EDR Contact: 08/26/2019
Data Release Frequency: No Update Planned

NJ MANIFEST: Manifest Information

Hazardous waste manifest information.

Date of Government Version: 12/31/2018
Date Data Arrived at EDR: 04/10/2019
Date Made Active in Reports: 05/16/2019
Number of Days to Update: 36

Source: Department of Environmental Protection
Telephone: N/A
Last EDR Contact: 04/10/2019
Next Scheduled EDR Contact: 07/22/2019
Data Release Frequency: Annually

NY MANIFEST: Facility and Manifest Data

Manifest is a document that lists and tracks hazardous waste from the generator through transporters to a TSD facility.

Date of Government Version: 01/01/2019
Date Data Arrived at EDR: 01/30/2019
Date Made Active in Reports: 02/14/2019
Number of Days to Update: 15

Source: Department of Environmental Conservation
Telephone: 518-402-8651
Last EDR Contact: 05/01/2019
Next Scheduled EDR Contact: 08/12/2019
Data Release Frequency: Quarterly

PA MANIFEST: Manifest Information

Hazardous waste manifest information.

Date of Government Version: 12/31/2017
Date Data Arrived at EDR: 10/23/2018
Date Made Active in Reports: 11/27/2018
Number of Days to Update: 35

Source: Department of Environmental Protection
Telephone: 717-783-8990
Last EDR Contact: 04/15/2019
Next Scheduled EDR Contact: 07/29/2019
Data Release Frequency: Annually

RI MANIFEST: Manifest information

Hazardous waste manifest information

Date of Government Version: 12/31/2017
Date Data Arrived at EDR: 02/23/2018
Date Made Active in Reports: 04/09/2018
Number of Days to Update: 45

Source: Department of Environmental Management
Telephone: 401-222-2797
Last EDR Contact: 05/17/2019
Next Scheduled EDR Contact: 09/02/2019
Data Release Frequency: Annually

GOVERNMENT RECORDS SEARCHED / DATA CURRENCY TRACKING

WI MANIFEST: Manifest Information

Hazardous waste manifest information.

Date of Government Version: 12/31/2017

Date Data Arrived at EDR: 06/15/2018

Date Made Active in Reports: 07/09/2018

Number of Days to Update: 24

Source: Department of Natural Resources

Telephone: N/A

Last EDR Contact: 03/11/2019

Next Scheduled EDR Contact: 06/24/2019

Data Release Frequency: Annually

Oil/Gas Pipelines

Source: PennWell Corporation

Petroleum Bundle (Crude Oil, Refined Products, Petrochemicals, Gas Liquids (LPG/NGL), and Specialty Gases (Miscellaneous)) N = Natural Gas Bundle (Natural Gas, Gas Liquids (LPG/NGL), and Specialty Gases (Miscellaneous)). This map includes information copyrighted by PennWell Corporation. This information is provided on a best effort basis and PennWell Corporation does not guarantee its accuracy nor warrant its fitness for any particular purpose. Such information has been reprinted with the permission of PennWell.

Electric Power Transmission Line Data

Source: PennWell Corporation

This map includes information copyrighted by PennWell Corporation. This information is provided on a best effort basis and PennWell Corporation does not guarantee its accuracy nor warrant its fitness for any particular purpose. Such information has been reprinted with the permission of PennWell.

Sensitive Receptors: There are individuals deemed sensitive receptors due to their fragile immune systems and special sensitivity to environmental discharges. These sensitive receptors typically include the elderly, the sick, and children. While the location of all sensitive receptors cannot be determined, EDR indicates those buildings and facilities - schools, daycares, hospitals, medical centers, and nursing homes - where individuals who are sensitive receptors are likely to be located.

AHA Hospitals:

Source: American Hospital Association, Inc.

Telephone: 312-280-5991

The database includes a listing of hospitals based on the American Hospital Association's annual survey of hospitals.

Medical Centers: Provider of Services Listing

Source: Centers for Medicare & Medicaid Services

Telephone: 410-786-3000

A listing of hospitals with Medicare provider number, produced by Centers of Medicare & Medicaid Services, a federal agency within the U.S. Department of Health and Human Services.

Nursing Homes

Source: National Institutes of Health

Telephone: 301-594-6248

Information on Medicare and Medicaid certified nursing homes in the United States.

Public Schools

Source: National Center for Education Statistics

Telephone: 202-502-7300

The National Center for Education Statistics' primary database on elementary and secondary public education in the United States. It is a comprehensive, annual, national statistical database of all public elementary and secondary schools and school districts, which contains data that are comparable across all states.

Private Schools

Source: National Center for Education Statistics

Telephone: 202-502-7300

The National Center for Education Statistics' primary database on private school locations in the United States.

Daycare Centers: Licensed Facilities

Source: Department of Social Services

Telephone: 916-657-4041

Flood Zone Data: This data was obtained from the Federal Emergency Management Agency (FEMA). It depicts 100-year and 500-year flood zones as defined by FEMA. It includes the National Flood Hazard Layer (NFHL) which incorporates Flood Insurance Rate Map (FIRM) data and Q3 data from FEMA in areas not covered by NFHL.

Source: FEMA

Telephone: 877-336-2627

Date of Government Version: 2003, 2015

GOVERNMENT RECORDS SEARCHED / DATA CURRENCY TRACKING

NWI: National Wetlands Inventory. This data, available in select counties across the country, was obtained by EDR in 2002, 2005 and 2010 from the U.S. Fish and Wildlife Service.

State Wetlands Data: Wetland Inventory
Source: Department of Fish and Wildlife
Telephone: 916-445-0411

Current USGS 7.5 Minute Topographic Map
Source: U.S. Geological Survey

STREET AND ADDRESS INFORMATION

© 2015 TomTom North America, Inc. All rights reserved. This material is proprietary and the subject of copyright protection and other intellectual property rights owned by or licensed to Tele Atlas North America, Inc. The use of this material is subject to the terms of a license agreement. You will be held liable for any unauthorized copying or disclosure of this material.

12.5 Regulatory Records

L.A. COUNTY DPW
DATE COMPILED: 02/09/09
RUN DATE: 01/28/10 18:21:05

HAZARDOUS MATERIALS SYSTEM
IW INSPECTION JOB ORDER
SCHEDULED INSPECTIONS

REPORT: PWB150.001
INSP#: I000637349
ASSC#: P000005886
PAGE: 1

FILE #: 003214-I03328 NAME: IMPERIAL AVALON MOBILE ESTATES
ADD: 21207 S AVALON BLVD
CARSON, CA 90745 AREA: 22 SMD: 95
XSTREET: GRACE AVE THOMAS GUIDE: 0764-E5
CONTACT: LINDA HALE TEL: 310 549 2350
AIN: 7337 001 001

PROC: STD SAMPLE REQUIRED? N

INSP INFO: IW FACILITY LOCATED ADJACENT TO WASH SLAB.

PERM TYPE: I 02 OPERATING PERMIT-TRUNK SEWER STATUS: PERMITTED
JURIS: J JOINT PERMIT W/CSDLAC
INDUSTRY: 204 CAR WASH
FACILITY: 4B 501-800 GAL, 3 COMP, PRECAST
SIC: 7542 CARWASHES
RDS:

RDS AREA: SQ FT

	FREQUENCY	LAST PERFORMED	NEXT DUE
INSPECTION	04		02/23/10
SAMPLE			
SELF-MONITOR			

ASSGN TO: LOMITA AREA OFFICE

SECT: FIELD INSPECTION UNIT

RESULTS: LAST STAGE HAS TRASH SLUDGE, NO FLOATABLES. SAMPLE BOX HAS NO
SLUDGE OR FLOATABLES. PH = 7. UNMANNED TENDANT CAR WASH.

REMARKS:

INSPECTOR: CHAD HORSBOKS INSPECTION DATE: 3/12/10
DISP: CAR/CAW

L.A. COUNTY DPW
DATE COMPILED: 12/09/13
RUN DATE: 09/30/15 17:59:11

HAZARDOUS MATERIALS SYSTEM
IW INSPECTION JOB ORDER
SCHEDULED INSPECTIONS

REPORT: PWB150.001
INSP#: I000814820
ASSC#: P000005886
PAGE: 1

FILE #: 003214-I03328 NAME: IMPERIAL AVALON MOBILE ESTATES
ADD: 21207 AVALON BLVD
CARSON, CA 90745-2256 AREA: 22 SMD: 95
XSTREET: GRACE AVE THOMAS GUIDE: 0764-E5
CONTACT: LINDA HALE, OFFICE MANAGER TEL: 310 549 2350
AIN: 7337 001 001

PROC: IW CLASS C SAMPLE REQUIRED? N

INSP INFO: CLARIFIER ADJACENT TO WASH SLAB. CSD EXEMPT PER CORR.
OFFICE HRS UNTIL 1:00 P.M. *call ahead to schedule inspection*

PERM TYPE: I 02 OPERATING PERMIT-TRUNK SEWER STATUS: PERMITTED
JURIS: C LOCAL ORDINANCE/CSDLAC EXEMPT
INDUSTRY: 204 CAR WASH
FACILITY: 4B 501-800 GAL, 3 COMP, PRECAST
SIC: 7542 CARWASHES
RDS: RDS AREA: SQ FT

	FREQUENCY	LAST PERFORMED	NEXT DUE
INSPECTION	04		10/23/15
SAMPLE	00		
SELF-MONITOR	00		

ASSGN TO: LOMITA AREA OFFICE

SECT: FIELD INSPECTION UNIT

RESULTS: *carwash not in use at time of inspection.*

ph 7, no sludge / fbbles

REMARKS: *consent: Linda Hale*

Assisted by Francisco

INSPECTOR: *WALTER GLOWAC* INSPECTION DATE: *10/6/15*

DISP: *Comp.*

L.A. COUNTY DPW
DATE COMPILED: 12/09/13
RUN DATE: 05/31/16 18:04:09

HAZARDOUS MATERIALS SYSTEM
IW INSPECTION JOB ORDER
SCHEDULED INSPECTIONS

REPORT: PWB150.001
INSP#: I000833112
ASSC#: P000005886
PAGE: 1

FILE #: 003214-103328 NAME: IMPERIAL AVALON MOBILE ESTATES
ADD: 21207 AVALON BLVD
CARSON, CA 90745-2256 AREA: 22 SMD: 95
XSTREET: GRACE AVE THOMAS GUIDE: 0764-E5
CONTACT: LINDA HALE, OFFICE MANAGER TEL: 310 549 2350
AIN: 7337 001 001

PROC: IW CLASS C SAMPLE REQUIRED? N

INSP INFO: CLARIFIER ADJACENT TO WASH SLAB. CSD EXEMPT PER CORR.
OFFICE HRS UNTIL 1:00 P.M. **CALL AHEAD FOR INSPECTION ACCESS**

PERM TYPE: I 02 OPERATING PERMIT-TRUNK SEWER STATUS: PERMITTED
JURIS: C LOCAL ORDINANCE/CSDLAC EXEMPT
INDUSTRY: 204 CAR WASH
FACILITY: 4B 501-800 GAL, 3 COMP, PRECAST
SIC: 7542 CARWASHES
RDS: RDS AREA: SQ FT

	FREQUENCY	LAST PERFORMED	NEXT DUE
INSPECTION	04		06/23/16
SAMPLE	00		
SELF-MONITOR	00		

ASSGN TO: LOMITA AREA OFFICE

SECT: FIELD INSPECTION UNIT

RESULTS: LAST SAMPLE HAS NO SMUDGE OR PRECIPITATES SAMPLE BOX HAS NO
SMUDGE OF PRECIPITATES PH= 7. NO CAR WASHING AT TIME OF INSPECTION

REMARKS: _____

INSPECTOR: CHAD HOLBROOK INSPECTION DATE: 7/15/16

DISP: COMP/CONS

L.A. COUNTY DPW
DATE COMPILED: 12/09/13
RUN DATE: 09/30/14 19:29:38

HAZARDOUS MATERIALS SYSTEM
IW INSPECTION JOB ORDER
SCHEDULED INSPECTIONS

REPORT: PWB150.001
INSP#: I000788190
ASSC#: P000005886
PAGE: 1

FILE #: 003214-I03328 NAME: IMPERIAL AVALON MOBILE ESTATES
ADD: 21207 AVALON BLVD
CARSON, CA 90745-2256 AREA: 22 SMD: 95
XSTREET: GRACE AVE THOMAS GUIDE: 0764-E5
CONTACT: LINDA HALE, OFFICE MANAGER TEL: 310 549 2350
AIN: 7337 001 001

Green

PROC: IW CLASS C SAMPLE REQUIRED? N

INSP INFO: CLARIFIER ADJACENT TO WASH SLAB. CSD EXEMPT PER CORR.
OFFICE HRS UNTIL 1:00 P.M.

PERM TYPE: I 02 OPERATING PERMIT-TRUNK SEWER STATUS: PERMITTED
JURIS: C LOCAL ORDINANCE/CSDLAC EXEMPT
INDUSTRY: 204 CAR WASH
FACILITY: 4B 501-800 GAL, 3 COMP, PRECAST
SIC: 7542 CARWASHES
RDS:

RDS AREA: SQ FT

	FREQUENCY	LAST PERFORMED	NEXT DUE
INSPECTION	04		10/23/14
SAMPLE	00		
SELF-MONITOR	00		

ASSGN TO: LOMITA AREA OFFICE

SECT: FIELD INSPECTION UNIT

RESULTS: *Rd pH 7. 9 box traces of oil observed. last stage 1" sludge - traces of oil ahead. car wash not used after.*

REMARKS: *Comment: Redco*

INSPECTOR: *Wanda Llanu* INSPECTION DATE: *10/16/14*
DISP: *WA/Comp*

L.A. COUNTY DPW HAZARDOUS MATERIALS SYSTEM REPORT: PWB150.001
DATE COMPILED: 12/09/13 IW INSPECTION JOB ORDER INSP#: I000805328
RUN DATE: 05/29/15 17:55:53 SCHEDULED INSPECTIONS ASSC#: P000005886
PAGE: 1

FILE #: 003214-I03328 NAME: IMPERIAL AVALON MOBILE ESTATES
ADD: 21207 AVALON BLVD
CARSON, CA 90745-2256 AREA: 22 SMD: 95
XSTREET: GRACE AVE THOMAS GUIDE: 0764-E5
CONTACT: LINDA HALE, OFFICE MANAGER TEL: 310 549 2350
AIN: 7337 001 001

PROC: IW CLASS C SAMPLE REQUIRED? N

INSP INFO: CLARIFIER ADJACENT TO WASH SLAB. CSD EXEMPT PER CORR.
OFFICE HRS UNTIL 1:00 P.M.

PERM TYPE: I 02 OPERATING PERMIT-TRUNK SEWER STATUS: PERMITTED
JURIS: C LOCAL ORDINANCE/CSDLAC EXEMPT
INDUSTRY: 204 CAR WASH
FACILITY: 4B 501-800 GAL, 3 COMP, PRECAST
SIC: 7542 CARWASHES
RDS: RDS AREA: SQ FT

	FREQUENCY	LAST PERFORMED	NEXT DUE
INSPECTION	04		06/23/15
SAMPLE	00		
SELF-MONITOR	00		

ASSGN TO: LOMITA AREA OFFICE

SECT: FIELD INSPECTION UNIT

RESULTS: LAST STAGE AND SAMPLE BOX HAVE NO SLUDGE OR FLOATABLES.
SAMPLE BOX pH = 7.

REMARKS: CONSENT: LINDA HALE

INSPECTOR: ALAN HARRIS INSPECTION DATE: 7/1/15
DISP: COMPLANT

L.A. COUNTY DPW
DATE COMPILED: 06/25/99
RUN DATE: 05/31/00 18:27:23

HAZARDOUS MATERIALS SYSTEM
IW INSPECTION JOB ORDER
SCHEDULED INSPECTIONS

REPORT: PWB150.001
INSP#: I000287136
ASSC#: P000005886
PAGE: 1

FILE #: 003214-I03328 NAME: IMPERIAL AVALON MOBILE ES
ADD: 21207 S AVALON BLVD
CARSON, CA 90745 AREA: 22 SMD: 95
XSTREET: GRACE AVE. THOMAS GUIDE: 0069-C4
CONTACT: SEI DYO TEL: 310 549 2350

PROC: SAMPLE REQUIRED? N

INSP INFO: IW FACILITY LOCATED ADJACENT TO WASH SLAB. FOR ASSISTANCE CONTACT
MRS. DYO.

PERM TYPE: I 02 OPERATING PERMIT-TRUNK SEWER STATUS: PERMITTED
JURIS: J JOINT PERMIT W/CSDLAC
INDUSTRY: 204 CAR WASH
FACILITY: 4B 501-800 GAL, 3 COMP, PRECAST
SIC: 7542 CAR WASHES
RDS: RDS AREA: SQ FT

	FREQUENCY	LAST PERFORMED	NEXT DUE
INSPECTION	04		06/23/00
SAMPLE			
SELF-MONITOR			

ASSGN TO: CENTINELA VALLEY FIELD OFFICE SECT: FIELD INSPECTION UNIT

RESULTS:

SB - semi clear water, no floatables/sludge
LAST STAGE - same

REMARKS:

INSPECTOR:

J. Cherry

INSPECTION DATE:

8/9/00

DISP:



COUNTY SANITATION DISTRICTS OF LOS ANGELES COUNTY

1955 Workman Mill Road, Whittier, CA 90601-1400
Mailing Address: P.O. Box 4998, Whittier, CA 90607-4998
Telephone: (562) 699-7411, FAX: (562) 699-5422
www.lacsd.org

GRACE ROBINSON HYDE
Chief Engineer and General Manager

May 08, 2014

Facility ID:1800993

Corey Mayne
Los Angeles County Department of Public Works
900 S. Fremont Avenue
Alhambra, CA 91803

3214-I03328
C 784864
CS00

Dear Mr. Mayne:

Industrial Wastewater Discharge Permit No. 005886

IMPERIAL AVALON MOBILE ESTATES

21207 S AVALON Boulevard
Carson, CA 90745

Effective immediately, Industrial Wastewater Discharge Permit No. 005886 is void for the following reason:

Exemption. This is a small car wash inside a mobile home park with flow <1 Million gallons per year, so it is exempt from permitting per current Districts guidelines.

Very truly yours,

Grace Robinson Hyde

Karen Soares
Project Engineer

cc: Mr. Mike Mastriona
IMPERIAL AVALON MOBILE ESTATES
21207 S AVALON BLVD
Carson, CA 90745

L.A. COUNTY DPW
DATE COMPILED: 02/09/09
RUN DATE: 09/27/12 17:57:22

HAZARDOUS MATERIALS SYSTEM
IW INSPECTION JOB ORDER
SCHEDULED INSPECTIONS

REPORT: PWB150.001
INSP#: I000725458
ASSC#: P000005886
PAGE: 1

FILE #: 003214-I03328 NAME: IMPERIAL AVALON MOBILE ESTATES
ADD: 21207 S AVALON BLVD
CARSON, CA 90745 AREA: 22 SMD: 95
XSTREET: GRACE AVE THOMAS GUIDE: 0764-E5
CONTACT: LINDA HALE, OFFICE MANAGER TEL: 310 549 2350
AIN: 7337 001 001

PROC: IW CLASS C SAMPLE REQUIRED? N

INSP INFO: IW FACILITY LOCATED ADJACENT TO WASH SLAB.
OFFICE HRS UNTIL 1:00 P.M.

PERM TYPE: I 02 OPERATING PERMIT-TRUNK SEWER STATUS: PERMITTED
JURIS: J JOINT PERMIT W/CSDLAC
INDUSTRY: 204 CAR WASH
FACILITY: 4B 501-800 GAL, 3 COMP, PRECAST
SIC: 7542 CARWASHES
RDS:

RDS AREA: SQ FT

	FREQUENCY	LAST PERFORMED	NEXT DUE
INSPECTION	04		10/23/12
SAMPLE	00		
SELF-MONITOR	00		

ASSGN TO: LOMITA AREA OFFICE

SECT: FIELD INSPECTION UNIT

RESULTS: AREA USED BY RESIDENTS TO WASH PERSONAL
VEHICLES. NO SLUDGE/PURIFIERS IN SBX. FIRM 117-8
3RD STAGE W/ELBOW NO SLUDGE. WASH AREA HAS A PEUM. ROOF

REMARKS:

Assigned - Michael
Conjunt - Linda

INSPECTOR:

Ramiro

INSPECTION DATE:

12/31/12

DISP:

Any

L.A. COUNTY DPW
DATE COMPILED: 02/09/09
RUN DATE: 05/31/12 17:57:53

HAZARDOUS MATERIALS SYSTEM
IW INSPECTION JOB ORDER
SCHEDULED INSPECTIONS

REPORT: PWB150.001
INSP#: I000713534
ASSC#: P000005886
PAGE: 1

FILE #: 003214-I03328 NAME: IMPERIAL AVALON MOBILE ESTATES
ADD: 21207 S AVALON BLVD
CARSON, CA 90745 AREA: 22 SMD: 95
XSTREET: GRACE AVE THOMAS GUIDE: 0764-E5
CONTACT: LINDA HALE, OFFICE MANAGER TEL: 310 549 2350
AIN: 7337 001 001

PROC: IW CLASS C SAMPLE REQUIRED? N

INSP INFO: IW FACILITY LOCATED ADJACENT TO WASH SLAB.

OFFICE HRS UNTIL 1:00 pm.

PERM TYPE: I 02 OPERATING PERMIT-TRUNK SEWER STATUS: PERMITTED
JURIS: J JOINT PERMIT W/CSDLAC
INDUSTRY: 204 CAR WASH
FACILITY: 4B 501-800 GAL, 3 COMP, PRECAST
SIC: 7542 CARWASHES
RDS:

RDS AREA: SQ FT

	FREQUENCY	LAST PERFORMED	NEXT DUE
INSPECTION	04		06/23/12
SAMPLE	00		
SELF-MONITOR	00		

ASSGN TO: LOMITA AREA OFFICE

SECT: FIELD INSPECTION UNIT

RESULTS: Covered wash bay with one screened area drain.
S/B Utinus pH 7. Dust floats in LIS, no floats
o/B, LIS no sludge. Car wash available for residents.

REMARKS: Assisted by Linda Hale, Michael Mastronac
06/24/12 - 3:31 pm no one available, office closed.

INSPECTOR: Jennifer Graham INSPECTION DATE: 07/06/12
DISP: Comp

L.A. COUNTY DPW
DATE COMPILED: 02/09/09
RUN DATE: 01/31/12 17:57:46

HAZARDOUS MATERIALS SYSTEM
IW INSPECTION JOB ORDER
SCHEDULED INSPECTIONS

REPORT: PWB150.001
INSP#: I000702572
ASSC#: P000005886
PAGE: 1

FILE #: 003214-I03328 NAME: IMPERIAL AVALON MOBILE ESTATES
ADD: 21207 S AVALON BLVD
CARSON, CA 90745 AREA: 22 SMD: 95
XSTREET: GRACE AVE THOMAS GUIDE: 0764-E5
CONTACT: LINDA HALE, OFFICE MANAGER TEL: 310 549 2350
AIN: 7337 001 001

PROC: IW CLASS C SAMPLE REQUIRED? N

INSP INFO: IW FACILITY LOCATED ADJACENT TO WASH SLAB.

PERM TYPE: I 02 OPERATING PERMIT-TRUNK SEWER STATUS: PERMITTED
JURIS: J JOINT PERMIT W/CSDLAC
INDUSTRY: 204 CAR WASH
FACILITY: 4B 501-800 GAL, 3 COMP, PRECAST
SIC: 7542 CARWASHES
RDS:

RDS AREA: SQ FT

	FREQUENCY	LAST PERFORMED	NEXT DUE
INSPECTION	04		02/23/12
SAMPLE	00		
SELF-MONITOR	00		

ASSGN TO: LOMITA AREA OFFICE

SECT: FIELD INSPECTION UNIT

RESULTS: 3rd stage elbow in place. Sb - no sludge/fibers
ph field 7. Site has covered wash area.
light use.

REMARKS: Linda Hale - mgr
Michael Mastrona Asst mgr.

INSPECTOR: WALTER Glowac INSPECTION DATE: 2/10/12
DISP: Comp.

L.A. COUNTY DPW
DATE COMPILED: 02/09/09
RUN DATE: 09/29/11 17:57:22

HAZARDOUS MATERIALS SYSTEM
IW INSPECTION JOB ORDER
SCHEDULED INSPECTIONS

REPORT: PWB150.001
INSP#: I000692658
ASSC#: P000005886
PAGE: 1

FILE #: 003214-I03328 NAME: IMPERIAL AVALON MOBILE ESTATES
ADD: 21207 S AVALON BLVD
CARSON, CA 90745 AREA: 22 SMD: 95
XSTREET: GRACE AVE THOMAS GUIDE: 0764-E5
CONTACT: LINDA HALE TEL: 310 549 2350
AIN: 7337 001 001

PROC: STD SAMPLE REQUIRED? N

INSP INFO: IW FACILITY LOCATED ADJACENT TO WASH SLAB.

PERM TYPE: I 02 OPERATING PERMIT-TRUNK SEWER STATUS: PERMITTED
JURIS: J JOINT PERMIT W/CSDLAC
INDUSTRY: 204 CAR WASH
FACILITY: 4B 501-800 GAL, 3 COMP, PRECAST
SIC: 7542 CARWASHES
RDS:

RDS AREA: SQ FT

	FREQUENCY	LAST PERFORMED	NEXT DUE
INSPECTION	04		10/23/11
SAMPLE			
SELF-MONITOR			

ASSGN TO: LOMITA AREA OFFICE

SECT: FIELD INSPECTION UNIT

RESULTS: S/B - no sludge / floatables, pH - 7. 3rd stage -
no sludge, light green effluent. Wash rack w/campy
(for 1 vehicle only).

REMARKS: Michael Mastriona, system manager
Linda Hall, Office Manager.

INSPECTOR: Joe Antez INSPECTION DATE: 11/7/11
DISP: Comp

L.A. COUNTY DPW
DATE COMPILED: 02/09/09
RUN DATE: 05/31/11 17:58:32

HAZARDOUS MATERIALS SYSTEM
IW INSPECTION JOB ORDER
SCHEDULED INSPECTIONS

REPORT: PWB150.001
INSP#: I000681418
ASSC#: P000005886
PAGE: 1

FILE #: 003214-I03328 NAME: IMPERIAL AVALON MOBILE ESTATES
ADD: 21207 S AVALON BLVD
CARSON, CA 90745 AREA: 22 SMD: 95
XSTREET: GRACE AVE THOMAS GUIDE: 0764-E5
CONTACT: LINDA HALE TEL: 310 549 2350
AIN: 7337 001 001

PROC: STD SAMPLE REQUIRED? N

INSP INFO: IW FACILITY LOCATED ADJACENT TO WASH SLAB.

PERM TYPE: I 02 OPERATING PERMIT-TRUNK SEWER STATUS: PERMITTED
JURIS: J JOINT PERMIT W/CSDLAC
INDUSTRY: 204 CAR WASH
FACILITY: 4B 501-800 GAL, 3 COMP, PRECAST
SIC: 7542 CARWASHES
RDS: RDS AREA: SQ FT

	FREQUENCY	LAST PERFORMED	NEXT DUE
INSPECTION	04		06/23/11
SAMPLE			
SELF-MONITOR			

ASSGN TO: LOMITA AREA OFFICE

SECT: FIELD INSPECTION UNIT

RESULTS: LAY SMALL AND SAMPLE BOX HAVE NO SUDS OR FOAMABLES. SAMPLE
BOX pH = 7.

REMARKS:

INSPECTOR: CHAD HOPKINS INSPECTION DATE: 6/6/11
DISP: Comp/Car Wash

L.A. COUNTY DPW
DATE COMPILED: 02/09/09
RUN DATE: 09/30/10 17:58:10

HAZARDOUS MATERIALS SYSTEM
IW INSPECTION JOB ORDER
SCHEDULED INSPECTIONS

REPORT: PWB150.001
INSP#: I000659006
ASSC#: P000005886
PAGE: 1

FILE #: 003214-I03328 NAME: IMPERIAL AVALON MOBILE ESTATES
ADD: 21207 S AVALON BLVD
CARSON, CA 90745 AREA: 22 SMD: 95
XSTREET: GRACE AVE THOMAS GUIDE: 0764-E5
CONTACT: LINDA HALE TEL: 310 549 2350
AIN: 7337 001 001

PROC: STD SAMPLE REQUIRED? N

INSP INFO: IW FACILITY LOCATED ADJACENT TO WASH SLAB.

PERM TYPE: I 02 OPERATING PERMIT-TRUNK SEWER STATUS: PERMITTED
JURIS: J JOINT PERMIT W/CSDLAC
INDUSTRY: 204 CAR WASH
FACILITY: 4B 501-800 GAL, 3 COMP, PRECAST
SIC: 7542 CARWASHES
RDS: RDS AREA: SQ FT

	FREQUENCY	LAST PERFORMED	NEXT DUE
INSPECTION	04		10/23/10
SAMPLE			
SELF-MONITOR			

ASSGN TO: LOMITA AREA OFFICE

SECT: FIELD INSPECTION UNIT

RESULTS: LAST STAGE HAS TRUCK SERVICE, NO POTENTIALS SAMPLED BUT HAS
NO SUSPIC OF POTENTIALS. PH = 7. CARWASH FOR TOWN AND USE.

REMARKS:

INSPECTOR: CHAD HOLLOCK INSPECTION DATE: 10/27/10
DISP: comp/cust

L.A. COUNTY DPW
DATE COMPILED: 02/09/09
RUN DATE: 01/31/11 18:14:55

HAZARDOUS MATERIALS SYSTEM
IW INSPECTION JOB ORDER
SCHEDULED INSPECTIONS

REPORT: PWB150.001
INSP#: I000668578
ASSC#: P000005886
PAGE: 1

FILE #: 003214-I03328 NAME: IMPERIAL AVALON MOBILE ESTATES
ADD: 21207 S AVALON BLVD
CARSON, CA 90745
XSTREET: GRACE AVE
CONTACT: LINDA HALE
AREA: 22 SMD: 95
THOMAS GUIDE: 0764-E5
TEL: 310 549 2350
AIN: 7337 001 001

PROC: STD SAMPLE REQUIRED? N

INSP INFO: IW FACILITY LOCATED ADJACENT TO WASH SLAB.

PERM TYPE: I 02 OPERATING PERMIT-TRUNK SEWER STATUS: PERMITTED
JURIS: J JOINT PERMIT W/CSDLAC
INDUSTRY: 204 CAR WASH
FACILITY: 4B 501-800 GAL, 3 COMP, PRECAST
SIC: 7542 CARWASHES
RDS: RDS AREA: SQ FT

	FREQUENCY	LAST PERFORMED	NEXT DUE
INSPECTION	04		02/23/11
SAMPLE			
SELF-MONITOR			

ASSGN TO: LOMITA AREA OFFICE

SECT: FIELD INSPECTION UNIT

RESULTS: FOR TENANT USE ONLY. S/BX HAS NO SLUDGE FIELD PH 6-7
3RD STAGE W/EIROW NO OILY FLOWABLES. DESIGNATED AREA
UNDER PERM ROOF. OUTSIDE AREA DRY.

REMARKS:

INSPECTOR:

Pamir

INSPECTION DATE:

3/11/11

DISP:

Comp.

L.A. COUNTY DPW
DATE COMPILED: 12/09/13
RUN DATE: 01/30/15 17:56:17

HAZARDOUS MATERIALS SYSTEM
IW INSPECTION JOB ORDER
SCHEDULED INSPECTIONS

REPORT: PWB150.001
INSP#: I000796462
ASSC#: P000005886
PAGE: 1

FILE #: 003214-103328 NAME: IMPERIAL AVALON MOBILE ESTATES
ADD: 21207 AVALON BLVD
CARSON, CA 90745-2256 AREA: 22 SMD: 95
XSTREET: GRACE AVE THOMAS GUIDE: 0764-E5
CONTACT: LINDA HALE, OFFICE MANAGER TEL: 310 549 2350
AIN: 7337 001 001

PROC: IW CLASS C SAMPLE REQUIRED? N

INSP INFO: CLARIFIER ADJACENT TO WASH SLAB. CSD EXEMPT PER CORR.
OFFICE HRS UNTIL 1:00 P.M.

PERM TYPE: I 02 OPERATING PERMIT-TRUNK SEWER STATUS: PERMITTED
JURIS: C LOCAL ORDINANCE/CSDLAC EXEMPT
INDUSTRY: 204 CAR WASH
FACILITY: 4B 501-800 GAL, 3 COMP, PRECAST
SIC: 7542 CARWASHES
RDS: RDS AREA: SQ FT

	FREQUENCY	LAST PERFORMED	NEXT DUE
INSPECTION	04		02/23/15
SAMPLE	00		
SELF-MONITOR	00		

ASSGN TO: LOMITA AREA OFFICE

SECT: FIELD INSPECTION UNIT

RESULTS: S/box: 1st pit-7, no sludge/fibers. 2nd comp: no
sludge/fibers. 1st comp: 1-foot sludge, no fibers.

REMARKS: Consent: Linda Hale. Assisted by Isaac.

INSPECTOR:

JMA

INSPECTION DATE:

2/26/15

DISP:

comp

12.6 Fire Insurance Maps

Certified Sanborn® Map Report

05/20/19

Site Name:

21207 Avalon Bl
21207 Avalon Bl
Carson, CA 90745
EDR Inquiry # 5657720.5

Client Name:

Advantage Env. Consultants LLC
145 Vallecitos De Oro
San Marcos, CA 92069
Contact: Keith Sy



The Sanborn Library has been searched by EDR and maps covering the target property location as provided by Advantage Env. Consultants LLC were identified for the years listed below. The Sanborn Library is the largest, most complete collection of fire insurance maps. The collection includes maps from Sanborn, Bromley, Perris & Browne, Hopkins, Barlow, and others. Only Environmental Data Resources Inc. (EDR) is authorized to grant rights for commercial reproduction of maps by the Sanborn Library LLC, the copyright holder for the collection. Results can be authenticated by visiting www.edrnet.com/sanborn.

The Sanborn Library is continually enhanced with newly identified map archives. This report accesses all maps in the collection as of the day this report was generated.

Certified Sanborn Results:

Certification # 249B-435E-B968

PO # NA

Project 19-129SD

UNMAPED PROPERTY

This report certifies that the complete holdings of the Sanborn Library, LLC collection have been searched based on client supplied target property information, and fire insurance maps covering the target property were not found.



Sanborn® Library search results

Certification #: 249B-435E-B968

The Sanborn Library includes more than 1.2 million fire insurance maps from Sanborn, Bromley, Perris & Browne, Hopkins, Barlow and others which track historical property usage in approximately 12,000 American cities and towns. Collections searched:

- ☒ Library of Congress
- ☒ University Publications of America
- ☒ EDR Private Collection

The Sanborn Library LLC Since 1866™

Limited Permission To Make Copies

Advantage Env. Consultants LLC (the client) is permitted to make up to FIVE photocopies of this Sanborn Map transmittal and each fire insurance map accompanying this report solely for the limited use of its customer. No one other than the client is authorized to make copies. Upon request made directly to an EDR Account Executive, the client may be permitted to make a limited number of additional photocopies. This permission is conditioned upon compliance by the client, its customer and their agents with EDR's copyright policy; a copy of which is available upon request.

Disclaimer - Copyright and Trademark Notice

This Report contains certain information obtained from a variety of public and other sources reasonably available to Environmental Data Resources, Inc. It cannot be concluded from this Report that coverage information for the target and surrounding properties does not exist from other sources. NO WARRANTY EXPRESSED OR IMPLIED, IS MADE WHATSOEVER IN CONNECTION WITH THIS REPORT. ENVIRONMENTAL DATA RESOURCES, INC. SPECIFICALLY DISCLAIMS THE MAKING OF ANY SUCH WARRANTIES, INCLUDING WITHOUT LIMITATION, MERCHANTABILITY OR FITNESS FOR A PARTICULAR USE OR PURPOSE. ALL RISK IS ASSUMED BY THE USER. IN NO EVENT SHALL ENVIRONMENTAL DATA RESOURCES, INC. BE LIABLE TO ANYONE, WHETHER ARISING OUT OF ERRORS OR OMISSIONS, NEGLIGENCE, ACCIDENT OR ANY OTHER CAUSE, FOR ANY LOSS OF DAMAGE, INCLUDING, WITHOUT LIMITATION, SPECIAL, INCIDENTAL, CONSEQUENTIAL, OR EXEMPLARY DAMAGES. ANY LIABILITY ON THE PART OF ENVIRONMENTAL DATA RESOURCES, INC. IS STRICTLY LIMITED TO A REFUND OF THE AMOUNT PAID FOR THIS REPORT. Purchaser accepts this Report "AS IS". Any analyses, estimates, ratings, environmental risk levels or risk codes provided in this Report are provided for illustrative purposes only, and are not intended to provide, nor should they be interpreted as providing any facts regarding, or prediction or forecast of, any environmental risk for any property. Only a Phase I Environmental Site Assessment performed by an environmental professional can provide information regarding the environmental risk for any property. Additionally, the information provided in this Report is not to be construed as legal advice. Copyright 2019 by Environmental Data Resources, Inc. All rights reserved. Reproduction in any media or format, in whole or in part, of any report or map of Environmental Data Resources, Inc., or its affiliates, is prohibited without prior written permission.

EDR and its logos (including Sanborn and Sanborn Map) are trademarks of Environmental Data Resources, Inc. or its affiliates. All other trademarks used herein are the property of their respective owners.

12.7 City Directories

21207 Avalon BI

21207 Avalon BI
Carson, CA 90745

Inquiry Number: 5657720.7
June 06, 2019

The EDR-City Directory Abstract

TABLE OF CONTENTS

SECTION

Executive Summary

Findings

City Directory Images

Thank you for your business.

Please contact EDR at 1-800-352-0050
with any questions or comments.

Disclaimer - Copyright and Trademark Notice

This Report contains certain information obtained from a variety of public and other sources reasonably available to Environmental Data Resources, Inc. It cannot be concluded from this Report that coverage information for the target and surrounding properties does not exist from other sources. **NO WARRANTY EXPRESSED OR IMPLIED, IS MADE WHATSOEVER IN CONNECTION WITH THIS REPORT. ENVIRONMENTAL DATA RESOURCES, INC. SPECIFICALLY DISCLAIMS THE MAKING OF ANY SUCH WARRANTIES, INCLUDING WITHOUT LIMITATION, MERCHANTABILITY OR FITNESS FOR A PARTICULAR USE OR PURPOSE. ALL RISK IS ASSUMED BY THE USER. IN NO EVENT SHALL ENVIRONMENTAL DATA RESOURCES, INC. BE LIABLE TO ANYONE, WHETHER ARISING OUT OF ERRORS OR OMISSIONS, NEGLIGENCE, ACCIDENT OR ANY OTHER CAUSE, FOR ANY LOSS OR DAMAGE, INCLUDING, WITHOUT LIMITATION, SPECIAL, INCIDENTAL, CONSEQUENTIAL, OR EXEMPLARY DAMAGES. ANY LIABILITY ON THE PART OF ENVIRONMENTAL DATA RESOURCES, INC. IS STRICTLY LIMITED TO A REFUND OF THE AMOUNT PAID FOR THIS REPORT.** Purchaser accepts this Report "AS IS". Any analyses, estimates, ratings, environmental risk levels or risk codes provided in this Report are provided for illustrative purposes only, and are not intended to provide, nor should they be interpreted as providing any facts regarding, or prediction or forecast of, any environmental risk for any property. Only a Phase I Environmental Site Assessment performed by an environmental professional can provide information regarding the environmental risk for any property. Additionally, the information provided in this Report is not to be construed as legal advice.

Copyright 2017 by Environmental Data Resources, Inc. All rights reserved. Reproduction in any media or format, in whole or in part, of any report or map of Environmental Data Resources, Inc. or its affiliates is prohibited without prior written permission.

EDR and its logos (including Sanborn and Sanborn Map) are trademarks of Environmental Data Resources, Inc. or its affiliates. All other trademarks used herein are the property of their respective owners.

EXECUTIVE SUMMARY

DESCRIPTION

Environmental Data Resources, Inc.'s (EDR) City Directory Abstract is a screening tool designed to assist environmental professionals in evaluating potential liability on a target property resulting from past activities. EDR's City Directory Abstract includes a search and abstract of available city directory data. For each address, the directory lists the name of the corresponding occupant at five year intervals.

Business directories including city, cross reference and telephone directories were reviewed, if available, at approximately five year intervals for the years spanning 1920 through 2014. This report compiles information gathered in this review by geocoding the latitude and longitude of properties identified and gathering information about properties within 1320 feet of the target property.

A summary of the information obtained is provided in the text of this report.

RECORD SOURCES

EDR's Digital Archive combines historical directory listings from sources such as Cole Information and Dun & Bradstreet. These standard sources of property information complement and enhance each other to provide a more comprehensive report.

EDR is licensed to reproduce certain City Directory works by the copyright holders of those works. The purchaser of this EDR City Directory Report may include it in report(s) delivered to a customer. Reproduction of City Directories without permission of the publisher or licensed vendor may be a violation of copyright.



RESEARCH SUMMARY

The following research sources were consulted in the preparation of this report. An "X" indicates where information was identified in the source and provided in this report.

<u>Year</u>	<u>Source</u>	<u>TP</u>	<u>Adjoining</u>	<u>Text Abstract</u>	<u>Source Image</u>
2014	EDR Digital Archive	X	X	X	-
2010	EDR Digital Archive	X	X	X	-
2006	Haines Company, Inc.	-	X	X	-
	Haines Company, Inc.	X	X	X	-
2004	Haines Company	-	-	-	-
2003	Haines & Company	-	-	-	-
2001	Haines & Company, Inc.	-	X	X	-
2000	Pacific Bell Telephone	-	-	-	-
1999	Haines Company	-	-	-	-
1996	GTE	-	-	-	-
1995	Pacific Bell	-	X	X	-
	Pacific Bell	X	X	X	-

EXECUTIVE SUMMARY

<u>Year</u>	<u>Source</u>	<u>TP</u>	<u>Adjoining</u>	<u>Text Abstract</u>	<u>Source Image</u>
1992	PACIFIC BELL WHITE PAGES	-	-	-	-
1991	Pacific Bell	-	X	X	-
1990	Pacific Bell	-	X	X	-
	Pacific Bell	X	X	X	-
1986	Pacific Bell	-	X	X	-
1985	Pacific Bell	-	X	X	-
1981	Pacific Telephone	-	X	X	-
1980	Pacific Telephone	-	X	X	-
1976	Pacific Telephone	-	X	X	-
1975	Pacific Telephone	-	X	X	-
1972	R. L. Polk & Co.	-	-	-	-
1971	Pacific Telephone	-	X	X	-
1970	Pacific Telephone	-	X	X	-
1969	Pacific Telephone	-	-	-	-
1967	Pacific Telephone	-	X	X	-
1966	Pacific Telephone	-	-	-	-
1965	GTE	-	-	-	-
1964	Pacific Telephone	-	X	X	-
1963	Pacific Telephone	-	-	-	-
1962	Pacific Telephone	-	-	-	-
1961	R. L. Polk & Co.	-	-	-	-
1960	Pacific Telephone	-	X	X	-
1958	Pacific Telephone	-	X	X	-
1957	Pacific Telephone	-	X	X	-
1956	Pacific Telephone	-	-	-	-
1955	R. L. Polk & Co.	-	-	-	-
1954	R. L. Polk & Co.	-	X	X	-
1952	Los Angeles Directory Co.	-	-	-	-
1951	Los Angeles Directory Co Publishers	-	-	-	-
1950	Pacific Telephone	-	X	X	-
1949	Los Angeles Directory Co.	-	-	-	-
1948	Los Angeles Directory Co.	-	-	-	-
1947	Pacific Directory Co.	-	-	-	-
1946	Southern California Telephone Co	-	-	-	-
1945	The Glendale Directory Co.	-	-	-	-
1944	R. L. Polk & Co.	-	-	-	-
1942	Los Angeles Directory Co.	-	-	-	-
1940	Los Angeles Directory Co.	-	-	-	-
1939	Los Angeles Directory Co.	-	-	-	-
1938	Los Angeles Directory Company Publishers	-	-	-	-
1937	Los Angeles Directory Co.	-	X	X	-
1936	Los Angeles Directory Co.	-	-	-	-

EXECUTIVE SUMMARY

<u>Year</u>	<u>Source</u>	<u>TP</u>	<u>Adjoining</u>	<u>Text Abstract</u>	<u>Source Image</u>
1935	Los Angeles Directory Co.	-	-	-	-
1934	Los Angeles Directory Co.	-	-	-	-
1933	Los Angeles Directory Co.	-	-	-	-
1932	Los Angeles Directory Co.	-	-	-	-
1931	Los Angeles Directory Company Publishers	-	-	-	-
1930	Los Angeles Directory Co.	-	-	-	-
1929	Los Angeles Directory Co.	-	-	-	-
1928	Los Angeles Directory Co.	-	-	-	-
1927	Los Angeles Directory Co.	-	-	-	-
1926	Los Angeles Directory Co.	-	-	-	-
1925	Los Angeles Directory Co.	-	-	-	-
1924	Los Angeles Directory Co.	-	-	-	-
1923	Los Angeles Directory Co.	-	-	-	-
1921	Los Angeles Directory Co.	-	-	-	-
1920	Los Angeles Directory Co.	-	-	-	-

EXECUTIVE SUMMARY

SELECTED ADDRESSES

The following addresses were selected by the client, for EDR to research. An "X" indicates where information was identified.

<u>Address</u>	<u>Type</u>	<u>Findings</u>
21101 Avalon Blvd	Client Entered	
21121 Avalon Blvd	Client Entered	
21131 Avalon Blvd	Client Entered	

FINDINGS

TARGET PROPERTY INFORMATION

ADDRESS

21207 Avalon Bl
Carson, CA 90745

FINDINGS DETAIL

Target Property research detail.

Avalon Blvd

21207 Avalon Blvd

<u>Year</u>	<u>Uses</u>	<u>Source</u>
2014	BRAVVO APPAREL	EDR Digital Archive
	DAVENPORT S MOBILE LOCKSM	EDR Digital Archive
	JAPANESE AMERICAN CITIZEN	EDR Digital Archive
	KYI INCORPORATED	EDR Digital Archive
	LA THRIFTY SHOP	EDR Digital Archive
	LAULUSA TINOETASI AND SUITUPE	EDR Digital Archive
	M & L ASSOCIATES	EDR Digital Archive
	MCKINZIE FRANK PAINTING	EDR Digital Archive
	NEW HORIZON LAND COMPANY	EDR Digital Archive
	ONEADER HICKS MINISTRIES	EDR Digital Archive
	PATCHWORK GIFTS	EDR Digital Archive
	RETREAT TO ADVANCE MINIST	EDR Digital Archive
	ROBERT A JONES ENTERPRISES	EDR Digital Archive
	RODNEY E WARNER	EDR Digital Archive
	TRIPLE PRODUCTS INC	EDR Digital Archive
	WEST COAST CERAMICS INC	EDR Digital Archive
2010	A JONATHANS DJ & KARAOKE SERVI	EDR Digital Archive
	ALBERT WEATHERS	EDR Digital Archive
	ANGELIZ MASSAGE	EDR Digital Archive
	DYNAMYTE PRODUCTIONS LLC	EDR Digital Archive
	HOOLIGANZ	EDR Digital Archive
	JAPANESE AMERICAN CITIZEN	EDR Digital Archive
	KYBER GRAFX	EDR Digital Archive
	LA THRIFTY SHOP	EDR Digital Archive
	LAULUSA TINOETASI AND SUITUPE	EDR Digital Archive
	LIBERTY ESTATE DEVELOPMENT LLC	EDR Digital Archive

FINDINGS

<u>Year</u>	<u>Uses</u>	<u>Source</u>
2010	M & L ASSOCIATES	EDR Digital Archive
	NEW HORIZON LAND COMPANY	EDR Digital Archive
	ONEADER HICKS MINISTRIES	EDR Digital Archive
	PATCHWORK GIFTS	EDR Digital Archive
	PHILS MOBILE SERVICE	EDR Digital Archive
	RAMOS ELIZABETH	EDR Digital Archive
	RETREAT TO ADVANCE MINIST	EDR Digital Archive
	ROBERT A JONES ENTERPRISES	EDR Digital Archive
	SELECT BIZ SALES	EDR Digital Archive
	SHALEV HOME FAMILY	EDR Digital Archive
	SMY BUILDERS INC	EDR Digital Archive
	STALLION PRESS	EDR Digital Archive
	SURRATTS TRUCKING	EDR Digital Archive
	TRIPLE PRODUCTS INC	EDR Digital Archive
	TROPIC SHIELD	EDR Digital Archive
	TRUCKING COM	EDR Digital Archive
	VANESSA FRAZIER	EDR Digital Archive
	WEST COAST CERAMICS INC	EDR Digital Archive

AVALON BLVD

21207 AVALON BLVD

<u>Year</u>	<u>Uses</u>	<u>Source</u>
2006	ALCALA Consuelo	Haines Company, Inc.
	APODACAM	Haines Company, Inc.
	Ascencao RIVAS Santos	Haines Company, Inc.
	Ascenco ROGERS Ear L	Haines Company, Inc.
	BANAYOS Fordunalo	Haines Company, Inc.
	BERRY Odell	Haines Company, Inc.
	BOMAR Claybourne	Haines Company, Inc.
	BRANNAN Marcella	Haines Company, Inc.
	BRECEDA Sandra	Haines Company, Inc.
	BRISCOE Joyce	Haines Company, Inc.
	CALVERT MG	Haines Company, Inc.
	CASARONA Marly	Haines Company, Inc.
	CEJA Jose	Haines Company, Inc.
	CHUNGII	Haines Company, Inc.
	COLEMAN BE	Haines Company, Inc.
	CONDON Mana	Haines Company, Inc.

FINDINGS

<u>Year</u>	<u>Uses</u>	<u>Source</u>
2006	COREY Correne	Haines Company, Inc.
	DALE Linda	Haines Company, Inc.
	DAVENPORT	Haines Company, Inc.
	EDDY Clair D	Haines Company, Inc.
	ENGLEEmma	Haines Company, Inc.
	ENTERPRISES INC KARRDean	Haines Company, Inc.
	FREDKOFFJaya	Haines Company, Inc.
	GOBETKarl	Haines Company, Inc.
	GOMEZJose M	Haines Company, Inc.
	GREEN R	Haines Company, Inc.
	GREENJames A	Haines Company, Inc.
	GRIFFITH Harold R	Haines Company, Inc.
	HANEYWm E	Haines Company, Inc.
	HARDING L	Haines Company, Inc.
	HOLTZMAN Morlon	Haines Company, Inc.
	HUBBELL Dorrance S	Haines Company, Inc.
	IANUZZI Elaine	Haines Company, Inc.
	IGARASHI Hiroshi	Haines Company, Inc.
	IMPERIAL MBL ESTS ABLIANFarrah	Haines Company, Inc.
	IMPERL AVALON	Haines Company, Inc.
	JONES ROBERTA	Haines Company, Inc.
	Jr BARIL Rager	Haines Company, Inc.
	KEFALAS Jerry	Haines Company, Inc.
	KENNEDY Barbara	Haines Company, Inc.
	KHAN R Dave	Haines Company, Inc.
	KINOSHITA Glenn	Haines Company, Inc.
	LABOR Vema	Haines Company, Inc.
	LANERIEarl V	Haines Company, Inc.
	LANG Roanld	Haines Company, Inc.
	LIGGINSE	Haines Company, Inc.
	LONGAnn	Haines Company, Inc.
	LOOCKEleanor	Haines Company, Inc.
	LUIKENS Mana	Haines Company, Inc.
	MAHANEY Dorolhy	Haines Company, Inc.
	Marianne DYOY	Haines Company, Inc.
	MEDINA Helen	Haines Company, Inc.
	MEZA B Guadalupe	Haines Company, Inc.
	MIRABAL Gladys	Haines Company, Inc.

FINDINGS

<u>Year</u>	<u>Uses</u>	<u>Source</u>
2006	MOBILE ESTATES JONES Robert	Haines Company, Inc.
	MOORE Richard A	Haines Company, Inc.
	MOTON Michael	Haines Company, Inc.
	MULLALY Sylvia	Haines Company, Inc.
	NAGAHORI Henry	Haines Company, Inc.
	NAVAArnulfo	Haines Company, Inc.
	NELSONAline	Haines Company, Inc.
	NYLANDERSonia	Haines Company, Inc.
	OSBORNEJean H	Haines Company, Inc.
	PARKER Jonnie	Haines Company, Inc.
	PEREZCinla	Haines Company, Inc.
	PERSAUD D	Haines Company, Inc.
	PINONAnlulo	Haines Company, Inc.
	PITTS Robt	Haines Company, Inc.
	PONCE Bertha	Haines Company, Inc.
	POTTS Margarel	Haines Company, Inc.
	RAMOS Elizabeth	Haines Company, Inc.
	RASK James	Haines Company, Inc.
	RIVAS Sanlos	Haines Company, Inc.
	ROGERS Marty	Haines Company, Inc.
	SARNOAnthony	Haines Company, Inc.
	SASAKISadao	Haines Company, Inc.
	SASAKITaeoo	Haines Company, Inc.
	SENS Forlunato	Haines Company, Inc.
	SMITH A	Haines Company, Inc.
	STRANGE Michael	Haines Company, Inc.
	THOMPSON Baker	Haines Company, Inc.
	TORRES Irene	Haines Company, Inc.
	TRAHAN Dorothy	Haines Company, Inc.
	URBINA Diane	Haines Company, Inc.
	URBINA Hector	Haines Company, Inc.
	VYTIACO Alicia	Haines Company, Inc.
	WEBB Robt	Haines Company, Inc.
	WESTLEY Olive	Haines Company, Inc.
	WILLISJesse	Haines Company, Inc.
	WOODBURN Dale	Haines Company, Inc.
	WRIGHT Jimmy	Haines Company, Inc.
	YAP Oscar	Haines Company, Inc.

FINDINGS

<u>Year</u>	<u>Uses</u>	<u>Source</u>
2006	Yi Michael J	Haines Company, Inc.
	ZEMANJim	Haines Company, Inc.

AVALON BLVD S

21207 AVALON BLVD S

<u>Year</u>	<u>Uses</u>	<u>Source</u>
1995	101 ZEMAN JIM	Pacific Bell
	103 FELDBAUER RONALEEN	Pacific Bell
	105 HURST BEVERLY	Pacific Bell
	107 TAYLOR FRANCES	Pacific Bell
	110 SUTTON G P	Pacific Bell
	115 WRIGHT JIMMY	Pacific Bell
	117 KUYKENDALL KEN	Pacific Bell
	119 WEBB ROBT & WILMA	Pacific Bell
	123 DY0 SEI	Pacific Bell
	126 RASK JAMES	Pacific Bell
	13 PITTENGER HOWARD	Pacific Bell
	130 STELLINO CARMELA	Pacific Bell
	132 COVELY K	Pacific Bell
	134 VALENTINI DALO L	Pacific Bell
	136 SMITH JULIA L	Pacific Bell
	14 OLESEN THOS J	Pacific Bell
	142 NELSON ALINE	Pacific Bell
	143 CALVERT M G	Pacific Bell
	144 HANEY WM E	Pacific Bell
	147 WARNKE KENNETH S	Pacific Bell
	150 ROGERS EARL L & MARTY	Pacific Bell
	159 DUNLAP ALBERT	Pacific Bell
	16 DARDICK IRENE	Pacific Bell
	167 HARDING L	Pacific Bell
	168 REVELL GOLDIE	Pacific Bell
	169 KAWAGOE TAK & HELEN	Pacific Bell
	17 PACE DAVID	Pacific Bell
	176 DEROULE MARY	Pacific Bell
	177 STRUTHERS NANCY	Pacific Bell
	178 LABOR WALTER	Pacific Bell
	179 BONEY L & B	Pacific Bell
	180 HUBBELL DORRANCE S SR	Pacific Bell

FINDINGS

<u>Year</u>	<u>Uses</u>	<u>Source</u>
1995	184 CAPPELLO ANGELO	Pacific Bell
	188 LANERI MARY LOIS	Pacific Bell
	189 NIMPFER JOS J	Pacific Bell
	190 ANTHONY ANNA	Pacific Bell
	192 VINER ELDON	Pacific Bell
	196 HARKER E R	Pacific Bell
	198 THOMPSON NORMAN OLE	Pacific Bell
	199 HORNEY FRANK	Pacific Bell
	202 HAAG TILLIE	Pacific Bell
	203 MEDINA FRANK S	Pacific Bell
	206 WYMA NICHOLAS	Pacific Bell
	208 EDDY CLAIR D	Pacific Bell
	212 HOSA K	Pacific Bell
	213 STRANGE MICHAEL	Pacific Bell
	215 DYNES DALE E	Pacific Bell
	219 KNOWLES LARRY	Pacific Bell
	23 JANSEN P	Pacific Bell
	24 MAHANEY RALPH & DOROTHY	Pacific Bell
	29 OSBORNE JEAN H	Pacific Bell
	39 MIRABAL GLADYS	Pacific Bell
	4 GUENTHER A F	Pacific Bell
	43 PITTS ROBT	Pacific Bell
	5 FAULKNER KEN	Pacific Bell
	51 PORTER T	Pacific Bell
	53 LINTHICUM JULIA A	Pacific Bell
	6 HERNANDEZ IRMA	Pacific Bell
	60 WOLDEN M	Pacific Bell
	66 CAMPAGMA MERL	Pacific Bell
	71 ABEL ORTEN F	Pacific Bell
	74 IANUZZI ELAINE	Pacific Bell
	85 UNRUH M L	Pacific Bell
	87 GOMEZ JOSE M	Pacific Bell
	90 YOKOYAMA MOSES K	Pacific Bell
	93 WAUGH LUCY	Pacific Bell
	95 KARR DEAN	Pacific Bell
	96 ARNOLD ALVIN G	Pacific Bell
	97 GOHDES BEATRICE	Pacific Bell
	98 BEDARD D M	Pacific Bell

FINDINGS

<u>Year</u>	<u>Uses</u>	<u>Source</u>
1995	BERRY ODELL	Pacific Bell
	BROWN MARIANNE	Pacific Bell
	CLUB IMPERIAL AVALON MOBILE ESTATES	Pacific Bell
1990	BROWN MARIANNE	Pacific Bell
	IMPERIAL AVALON MOBILE ESTATES	Pacific Bell

FINDINGS

ADJOINING PROPERTY DETAIL

The following Adjoining Property addresses were researched for this report. Detailed findings are provided for each address.

211TH E

306 211TH E

<u>Year</u>	<u>Uses</u>	<u>Source</u>
1995	TATILIAN STANLEY C	Pacific Bell
1990	TATILIAN STANLEY C	Pacific Bell

307 211TH E

<u>Year</u>	<u>Uses</u>	<u>Source</u>
1990	KERNAN JAMES	Pacific Bell
	JONES TROY	Pacific Bell

313 211TH E

<u>Year</u>	<u>Uses</u>	<u>Source</u>
1995	ROMIAS LORI	Pacific Bell
	ROMIAS J	Pacific Bell
1990	ROMIAS J	Pacific Bell

317 211TH E

<u>Year</u>	<u>Uses</u>	<u>Source</u>
1990	ABIVA ESTELITA P	Pacific Bell

323 211TH E

<u>Year</u>	<u>Uses</u>	<u>Source</u>
1995	AGUENZA ELMO	Pacific Bell
1990	AGUECZA ELMO	Pacific Bell

332 211TH E

<u>Year</u>	<u>Uses</u>	<u>Source</u>
1990	TOFFLEMIRE TRUCKING	Pacific Bell

402 211TH E

<u>Year</u>	<u>Uses</u>	<u>Source</u>
1995	MOLINA KAREN	Pacific Bell
	MOLINA ONOFRE R	Pacific Bell
1990	REMIGIO KAREN	Pacific Bell
	REMIGIO SEVERINO	Pacific Bell

FINDINGS

<u>Year</u>	<u>Uses</u>	<u>Source</u>
1990	MOILNA ONOFRE R	Pacific Bell

406 211TH E

<u>Year</u>	<u>Uses</u>	<u>Source</u>
1995	SHIM WOO PO	Pacific Bell
1990	SHIM WOO PO	Pacific Bell

407 211TH E

<u>Year</u>	<u>Uses</u>	<u>Source</u>
1990	WALL TERRY	Pacific Bell

419 211TH E

<u>Year</u>	<u>Uses</u>	<u>Source</u>
1990	AINUU FLORENCE	Pacific Bell

428 211TH E

<u>Year</u>	<u>Uses</u>	<u>Source</u>
1995	NEWBERRY CHENIA L	Pacific Bell
1990	NEWBERRY CHENIA L	Pacific Bell

212TH E

407 212TH E

<u>Year</u>	<u>Uses</u>	<u>Source</u>
1995	COLE CLEO	Pacific Bell
	COLE MAGGIE	Pacific Bell
1990	COLE MAGGIE	Pacific Bell

413 212TH E

<u>Year</u>	<u>Uses</u>	<u>Source</u>
1990	EICHELBERGER ARTHUR L	Pacific Bell

416 212TH E

<u>Year</u>	<u>Uses</u>	<u>Source</u>
1990	GODERICH JUAN	Pacific Bell

417 212TH E

<u>Year</u>	<u>Uses</u>	<u>Source</u>
1995	BLANKSHAIN ROY E	Pacific Bell
	BLANKSHAIN ROY E	Pacific Bell
1990	KOUKL GREGORY	Pacific Bell

FINDINGS

432 212TH E

<u>Year</u>	<u>Uses</u>	<u>Source</u>
1990	MAYEDA HAJIME	Pacific Bell

213TH E

219 213TH E

<u>Year</u>	<u>Uses</u>	<u>Source</u>
1995	HOLY TRINITY RESIDENTIAL CARE HOME	Pacific Bell
1990	CONTRERAS F	Pacific Bell

223 213TH E

<u>Year</u>	<u>Uses</u>	<u>Source</u>
1995	COOK JAS R	Pacific Bell
1990	COOK JAN R	Pacific Bell

229 213TH E

<u>Year</u>	<u>Uses</u>	<u>Source</u>
1995	FIESTA INTERNATIONAL	Pacific Bell
1990	BRIZUELA HERMAN V	Pacific Bell

260 213TH E

<u>Year</u>	<u>Uses</u>	<u>Source</u>
1995	DELACRUZ ZENaida	Pacific Bell

272 213TH E

<u>Year</u>	<u>Uses</u>	<u>Source</u>
1990	BARRINUEVO ELECTRA M	Pacific Bell

280 213TH E

<u>Year</u>	<u>Uses</u>	<u>Source</u>
1995	WINTERGERST CARL	Pacific Bell
1990	WINTERGERST CARL	Pacific Bell

290 213TH E

<u>Year</u>	<u>Uses</u>	<u>Source</u>
1995	GALLAGHER GRETTEL I	Pacific Bell
1990	GALLAGHER GRETTEL I	Pacific Bell

FINDINGS

310 213TH E

<u>Year</u>	<u>Uses</u>	<u>Source</u>
1990	DIAZ VICENTE	Pacific Bell

315 213TH E

<u>Year</u>	<u>Uses</u>	<u>Source</u>
1990	HENDERSON THEODIS	Pacific Bell
	HENDERSON THEODIS	Pacific Bell

328 213TH E

<u>Year</u>	<u>Uses</u>	<u>Source</u>
1995	DAU NELL	Pacific Bell
1990	DAU NELL	Pacific Bell

329 213TH E

<u>Year</u>	<u>Uses</u>	<u>Source</u>
1990	GONZALES ORIENTAL PRODUCTS INC	Pacific Bell

332 213TH E

<u>Year</u>	<u>Uses</u>	<u>Source</u>
1995	DIVERSIFIED ELECTRONICS	Pacific Bell
1990	DIVERSIFIED ELECTRONICS	Pacific Bell

343 213TH E

<u>Year</u>	<u>Uses</u>	<u>Source</u>
1990	LEFRANCOIS R	Pacific Bell

353 213TH E

<u>Year</u>	<u>Uses</u>	<u>Source</u>
1995	RELATORES VENIT	Pacific Bell
1990	RELATORES VENIT	Pacific Bell

357 213TH E

<u>Year</u>	<u>Uses</u>	<u>Source</u>
1995	MCWILLIAMS LAWRENCE	Pacific Bell
1990	MCWILLIAMS LAWRENCE	Pacific Bell

406 213TH E

<u>Year</u>	<u>Uses</u>	<u>Source</u>
1995	SHAFFER D H	Pacific Bell
1990	SHAFFER D H	Pacific Bell

FINDINGS

407 213TH E

<u>Year</u>	<u>Uses</u>	<u>Source</u>
1995	WRIGHT RICHARD	Pacific Bell

416 213TH E

<u>Year</u>	<u>Uses</u>	<u>Source</u>
1995	TUMAPANG TESSIE	Pacific Bell
1990	TUMAPANG TESSIE	Pacific Bell

425 213TH E

<u>Year</u>	<u>Uses</u>	<u>Source</u>
1995	MATTES KATHY	Pacific Bell
	MATTES LYLE T	Pacific Bell
1990	MATTES KATHY	Pacific Bell
	MATTES LYLE T	Pacific Bell

428 213TH E

<u>Year</u>	<u>Uses</u>	<u>Source</u>
1990	MCCLELLAN J	Pacific Bell

453 213TH E

<u>Year</u>	<u>Uses</u>	<u>Source</u>
1995	REAR RUMBAOA MANUEL	Pacific Bell
	TRAN PHONG	Pacific Bell

454 213TH E

<u>Year</u>	<u>Uses</u>	<u>Source</u>
1990	CARDENAS JESUS	Pacific Bell

457 213TH E

<u>Year</u>	<u>Uses</u>	<u>Source</u>
1990	CASTILLO H	Pacific Bell
	CABANGON GEMINIANO	Pacific Bell

511 213TH E

<u>Year</u>	<u>Uses</u>	<u>Source</u>
1990	DELGADILLO EDUVIGES	Pacific Bell

513 213TH E

<u>Year</u>	<u>Uses</u>	<u>Source</u>
1990	DELGARDILLO MARGARITO	Pacific Bell

FINDINGS

519 213TH E

<u>Year</u>	<u>Uses</u>	<u>Source</u>
1995	HALBERT JAS W	Pacific Bell
1990	HALBERT JAS W	Pacific Bell

529 213TH E

<u>Year</u>	<u>Uses</u>	<u>Source</u>
1990	CARSO EMILIO	Pacific Bell

545 213TH E

<u>Year</u>	<u>Uses</u>	<u>Source</u>
1990	ISHIKAWA YOSHIO	Pacific Bell
	ISHIKAWA YOSHIO	Pacific Bell

547 213TH E

<u>Year</u>	<u>Uses</u>	<u>Source</u>
1995	HIRATA TADAOMI	Pacific Bell

552 213TH E

<u>Year</u>	<u>Uses</u>	<u>Source</u>
1995	BAUTISTA JOHN C	Pacific Bell
1990	BAUTISTA JOHN C	Pacific Bell

612 213TH E

<u>Year</u>	<u>Uses</u>	<u>Source</u>
1995	SALDIVAR FELIX	Pacific Bell
1990	SALDIVAR FELIX	Pacific Bell

802 213TH E

<u>Year</u>	<u>Uses</u>	<u>Source</u>
1995	KELLEY KAROL KAYO	Pacific Bell
1990	KELLEY KAROL KAYO	Pacific Bell

214TH E

240 214TH E

<u>Year</u>	<u>Uses</u>	<u>Source</u>
1990	COLOMA FERMIN C	Pacific Bell

250 214TH E

<u>Year</u>	<u>Uses</u>	<u>Source</u>
1995	SEMANA LOLA MARIE	Pacific Bell

FINDINGS

<u>Year</u>	<u>Uses</u>	<u>Source</u>
1990	SEMANA LOLA MARIE	Pacific Bell

262 214TH E

<u>Year</u>	<u>Uses</u>	<u>Source</u>
1990	SEMANA CELESTINO JR	Pacific Bell

275 214TH E

<u>Year</u>	<u>Uses</u>	<u>Source</u>
1995	AQUINO G	Pacific Bell
1990	AQUINO G	Pacific Bell

278 214TH E

<u>Year</u>	<u>Uses</u>	<u>Source</u>
1990	LINDAHL ROY L	Pacific Bell
	ROYS MASONRY	Pacific Bell

282 214TH E

<u>Year</u>	<u>Uses</u>	<u>Source</u>
1995	GRIGGS E L	Pacific Bell
1990	GRIGGS E L	Pacific Bell

308 214TH E

<u>Year</u>	<u>Uses</u>	<u>Source</u>
1995	SHON HEE SUNG	Pacific Bell
1990	LEE MYONG HWAN	Pacific Bell

313 214TH E

<u>Year</u>	<u>Uses</u>	<u>Source</u>
1990	MECIJA GENEROSO	Pacific Bell

331 214TH E

<u>Year</u>	<u>Uses</u>	<u>Source</u>
1990	MALDONADO L	Pacific Bell

400 214TH E

<u>Year</u>	<u>Uses</u>	<u>Source</u>
1990	WELLS D V	Pacific Bell

411 214TH E

<u>Year</u>	<u>Uses</u>	<u>Source</u>
1995	GARLBAY JOSE	Pacific Bell

FINDINGS

415 214TH E

<u>Year</u>	<u>Uses</u>	<u>Source</u>
1995	RUMBACIA ROMEO	Pacific Bell

416 214TH E

<u>Year</u>	<u>Uses</u>	<u>Source</u>
1990	YOUNGER LARENCE N	Pacific Bell

421 214TH E

<u>Year</u>	<u>Uses</u>	<u>Source</u>
1995	VALLES GEORGE	Pacific Bell

424 214TH E

<u>Year</u>	<u>Uses</u>	<u>Source</u>
1995	BAUGUESS CHAS C	Pacific Bell
1990	BAUGUESS CHAS C	Pacific Bell

427 214TH E

<u>Year</u>	<u>Uses</u>	<u>Source</u>
1995	ENCARNACION CESAR ALONZO	Pacific Bell
1990	ENCARNACION CESAR ALONZO	Pacific Bell

432 214TH E

<u>Year</u>	<u>Uses</u>	<u>Source</u>
1995	COUSIN CASEY	Pacific Bell

452 214TH E

<u>Year</u>	<u>Uses</u>	<u>Source</u>
1990	REYES LUZ S	Pacific Bell

456 214TH E

<u>Year</u>	<u>Uses</u>	<u>Source</u>
1995	KITAHATA STEVE A	Pacific Bell
1990	KITAHATA STEVE A	Pacific Bell

460 214TH E

<u>Year</u>	<u>Uses</u>	<u>Source</u>
1990	SMITH B E	Pacific Bell

850 214TH E

<u>Year</u>	<u>Uses</u>	<u>Source</u>
1995	WITHERSPOON AMBER	Pacific Bell

FINDINGS

865 214TH E

<u>Year</u>	<u>Uses</u>	<u>Source</u>
1990	VINLUAN EDGAR	Pacific Bell

215TH E

255 215TH E

<u>Year</u>	<u>Uses</u>	<u>Source</u>
1995	ROMERO GUADALUPE B	Pacific Bell
1990	ROMERO GUADALUPE B	Pacific Bell

267 215TH E

<u>Year</u>	<u>Uses</u>	<u>Source</u>
1990	SEMANA GINA MARIA	Pacific Bell

286 215TH E

<u>Year</u>	<u>Uses</u>	<u>Source</u>
1995	BARRON H E	Pacific Bell
1990	TECHNOLOGY & LEARNING CONCEPTS INC	Pacific Bell
	BARRON H E	Pacific Bell

293 215TH E

<u>Year</u>	<u>Uses</u>	<u>Source</u>
1995	OMNI HITECH MFG INC	Pacific Bell
1990	DAILEG NILO	Pacific Bell

ADOMAR

614 ADOMAR

<u>Year</u>	<u>Uses</u>	<u>Source</u>
1995	TEIXEIRA CHRIS	Pacific Bell
1990	TEIXEIRA CHRIS	Pacific Bell

630 ADOMAR

<u>Year</u>	<u>Uses</u>	<u>Source</u>
1995	SUMRAK JEAN	Pacific Bell
1990	SUMRAK JEAN	Pacific Bell

637 ADOMAR

<u>Year</u>	<u>Uses</u>	<u>Source</u>
1995	CHANCE ISAAC M	Pacific Bell

FINDINGS

<u>Year</u>	<u>Uses</u>	<u>Source</u>
1990	CHANCE ISAAC M	Pacific Bell

AVALON BLVD

20651 AVALON BLVD

<u>Year</u>	<u>Uses</u>	<u>Source</u>
2006	WASH DOMINGUEZ CAR	Haines Company, Inc.
	WASH DOMINGUEZ CAR	Haines Company, Inc.
	DOMINGUEZCAR	Haines Company, Inc.
	WASH DOMINGUEZ CAR	Haines Company, Inc.

Avalon Blvd

20700 Avalon Blvd

<u>Year</u>	<u>Uses</u>	<u>Source</u>
2014	MAY TAILORING & ALTERATIONS	EDR Digital Archive
	GUTIERREZ SENTA	EDR Digital Archive
	CLAIRES BOUTIQUES INC	EDR Digital Archive
	CHILDRENS PLACE RET STORES INC	EDR Digital Archive
	C AND H CLOTHING INC	EDR Digital Archive
	P J FASHION	EDR Digital Archive
	VITAMIN WORLD INC	EDR Digital Archive
	HERB AND VITAMIN CENTER	EDR Digital Archive
	WETZELS PRETZELS	EDR Digital Archive
	ADULT & CHILDRENS DENTAL GROUP	EDR Digital Archive
	HEALTHEEEU EARTH & NUTRITION	EDR Digital Archive
	CARSON MALL FAN CLUB INC	EDR Digital Archive
	ECOSWAY	EDR Digital Archive
	AIR FORCE US DEPT OF	EDR Digital Archive
	SANRIO INC	EDR Digital Archive
	MAROS SHOES	EDR Digital Archive
	HREG GENESIS CARSON LLC	EDR Digital Archive
	USV OPTICAL INC	EDR Digital Archive
	AMBIANCE BY GEREL	EDR Digital Archive
	JC PENNEY CORPORATION INC	EDR Digital Archive
	CELL CITY	EDR Digital Archive
	JAMBA JUICE	EDR Digital Archive
	UNITED STATES POSTAL SERVICE	EDR Digital Archive
	JERUSELEM KABOB	EDR Digital Archive

FINDINGS

<u>Year</u>	<u>Uses</u>	<u>Source</u>
2014	SUBWAY	EDR Digital Archive
	FIVE GUYS BURGERS & FRIES	EDR Digital Archive
	BEAUTY LOUNGE	EDR Digital Archive
	BELLAS CREAM & CREPES	EDR Digital Archive
	WINGSTOP AT SOUTH BAY PAVILION	EDR Digital Archive
	SANSAI CARSON	EDR Digital Archive
	RELAXATION STOP	EDR Digital Archive
	T-MOBILE USA INC	EDR Digital Archive
	BIG 5 CORP	EDR Digital Archive
	RADIOSHACK CORPORATION	EDR Digital Archive
	FASHION BEAUTY SUPPLIES	EDR Digital Archive
	SWEET MARKET	EDR Digital Archive
	IKEA TRADING SERVICES INC	EDR Digital Archive
	SHOE WIZ	EDR Digital Archive
	PAVILION MANAGEMENT INC	EDR Digital Archive
	TARGET STORES INC	EDR Digital Archive
	CEC ENTERTAINMENT INC	EDR Digital Archive
	SHIOMI WILLIAM KEN	EDR Digital Archive
	GENERAL NUTRITION CORPORATION	EDR Digital Archive
	ANNAS LINENS INC	EDR Digital Archive
	PANDA RESTAURANT GROUP INC	EDR Digital Archive
	OLEARY-SMITH DEVELOPMENT LLC	EDR Digital Archive
	WING STOP	EDR Digital Archive
	MENS LAND INC	EDR Digital Archive
	PERFUME LEGEND INC	EDR Digital Archive
	MRS FLDS ORIGINAL COOKIES INC	EDR Digital Archive
	PAYLESS SHOESOURCE INC	EDR Digital Archive
	JEHOVAH-ROHI	EDR Digital Archive
	SEARS ROEBUCK AND CO	EDR Digital Archive
	SEARS ROEBUCK AND CO	EDR Digital Archive
	KAKAR TOYS	EDR Digital Archive
	UNITED STATES POSTAL SERVICE	EDR Digital Archive
	SHERWOOD MANAGEMENT CO INC	EDR Digital Archive
	MENS LAND INCORPORATION	EDR Digital Archive
	FOOT LOCKER RETAIL INC	EDR Digital Archive
2010	MAY TAILORING & ALTERATIONS	EDR Digital Archive
	FOOT LOCKER RETAIL INC	EDR Digital Archive
	SHERWOOD MANAGEMENT CO INC	EDR Digital Archive

FINDINGS

<u>Year</u>	<u>Uses</u>	<u>Source</u>
2010	SEARS ROEBUCK AND CO	EDR Digital Archive
	SEARS PORTRAIT STUDIO	EDR Digital Archive
	RJ FINANCIAL INC	EDR Digital Archive
	ABALKHAD RANDY	EDR Digital Archive
	MENS LAND INCORPORATION	EDR Digital Archive
	HONEYBEE FOODS CORPORATION	EDR Digital Archive
	BRIDGETTE WILCHER	EDR Digital Archive
	JIANG HUI ZHAO	EDR Digital Archive
	CLAIRES BOUTIQUES INC	EDR Digital Archive
	CARSON TOBACCO CO	EDR Digital Archive
	MAX RAVE LLC	EDR Digital Archive
	NEW MILLENNIUM SECONDARY SCHL	EDR Digital Archive
	CARSON MALL FURNITURE	EDR Digital Archive
	FASHION AVENUE	EDR Digital Archive
	TP OUTFITTERS INC	EDR Digital Archive
	CALIMODE CO INC	EDR Digital Archive
	DESIGN FRAMES	EDR Digital Archive
	LUGGAGE MAN & HANDBAGS	EDR Digital Archive
	ACHOJA ISAAC	EDR Digital Archive
	Y N V INC	EDR Digital Archive
	GOLDEN TIME JEWELERY	EDR Digital Archive
	JEHOVAH-ROHI	EDR Digital Archive
	MRS FLDS ORIGINAL COOKIES INC	EDR Digital Archive
	PERFUME LEGEND INC	EDR Digital Archive
	MENS LAND INC	EDR Digital Archive
	OLEARY-SMITH DEVELOPMENT LLC	EDR Digital Archive
	PANDA MANAGEMENT COMPANY INC	EDR Digital Archive
	SEGERO INC	EDR Digital Archive
	SHIOMI WILLIAM KEN	EDR Digital Archive
	SHIOMI WILLIAM K DR	EDR Digital Archive
	CEC ENTERTAINMENT INC	EDR Digital Archive
	PAVILION MANAGEMENT INC	EDR Digital Archive
	IKEA TRADING SERVICES INC	EDR Digital Archive
	SWEET MARKET	EDR Digital Archive
	SHERKAT INC	EDR Digital Archive
	FASHION BEAUTY SUPPLIES	EDR Digital Archive
	GENERAL NUTRITION CORPORATION	EDR Digital Archive
	RADIOSHACK CORPORATION	EDR Digital Archive

FINDINGS

<u>Year</u>	<u>Uses</u>	<u>Source</u>
2010	VAMARA GIFTS & CANDLES	EDR Digital Archive
	BIG 5 CORP	EDR Digital Archive
	T-MOBILE USA INC	EDR Digital Archive
	PHOTO-MAKERS	EDR Digital Archive
	CAPS	EDR Digital Archive
	SHOE WIZ	EDR Digital Archive
	ALL EYES ON YOU INC	EDR Digital Archive
	HAIR ARCHITECTS	EDR Digital Archive
	ANNAS LINENS INC	EDR Digital Archive
	SANSAI CARSON	EDR Digital Archive
	DESIGNER HOME FURNITURE	EDR Digital Archive
	BEAUTY LOUNGE	EDR Digital Archive
	FIVE GUYS BURGERS & FRIES	EDR Digital Archive
	JAMBA JUICE	EDR Digital Archive
	GOLRIZ STEVEN & ESTER	EDR Digital Archive
	GO WIRELESS	EDR Digital Archive
	CELL CITY	EDR Digital Archive
	SKYHOUND WIRELESS	EDR Digital Archive
	REICHENSBERGER ROBERT	EDR Digital Archive
	TARGET CORPORATION	EDR Digital Archive
	LANSING MALL LTD PARTNERSHIP	EDR Digital Archive
	AMBIANCE BY GEREL	EDR Digital Archive
	TOP BANANA	EDR Digital Archive
	USV OPTICAL INC	EDR Digital Archive
	AFFORDABLE LUXURIES	EDR Digital Archive
	HREG GENESIS CARSON LLC	EDR Digital Archive
	MIRACLE-EAR INC	EDR Digital Archive
	TRENDY SUNGLASS OWNER	EDR Digital Archive
	INTERSTATE CLEANING CORP	EDR Digital Archive
	PUR FROZEN YOGURT	EDR Digital Archive
	SHILOH SHOE & ACCESSORIES	EDR Digital Archive
	CUSTOMIZE IT	EDR Digital Archive
	ONE DOLLAR BOOK STORE	EDR Digital Archive
	VITAMIN WORLD	EDR Digital Archive
	HEALTHHEEU EARTH & NUTRITION	EDR Digital Archive
	ADULT & CHILDRENS DENTAL GROUP	EDR Digital Archive
	VMECA INC	EDR Digital Archive
	NORA EYEBROWS THREADING SALON	EDR Digital Archive

FINDINGS

<u>Year</u>	<u>Uses</u>	<u>Source</u>
2010	HERB AND VITAMIN CENTER	EDR Digital Archive
	BAIK KWANG SU	EDR Digital Archive
	JOLLIBEE	EDR Digital Archive
	GLOBAL WHITTING NO 73	EDR Digital Archive
	SUN TIME GALLERY	EDR Digital Archive
	JERUSELEM KABOB	EDR Digital Archive
	DIST HEADQUARTERS	EDR Digital Archive
	CEI	EDR Digital Archive
	WINGSTOP AT SOUTH BAY PAVILION	EDR Digital Archive
	INTIMATE BASICS	EDR Digital Archive
	FUN TIME	EDR Digital Archive
	BLACK TOP SPORTS WEAR	EDR Digital Archive
	CEFIORE	EDR Digital Archive
	CINNABON	EDR Digital Archive
	P J FASHION	EDR Digital Archive
	LABELLE	EDR Digital Archive
	CHILDRENS PLACE RET STORES INC	EDR Digital Archive
	C AND H CLOTHING INC	EDR Digital Archive
	CHILE VERDE	EDR Digital Archive
	CARSON MALL FAN CLUB INC	EDR Digital Archive
	GUTIERREZ SENTA	EDR Digital Archive

AVALON BLVD

20700 AVALON BLVD

<u>Year</u>	<u>Uses</u>	<u>Source</u>
2006	CENTERS GOLDEN TIME	Haines Company, Inc.
	JEWELRY GUEYES HEALTH&	Haines Company, Inc.
	BEAUTY	Haines Company, Inc.
	H & R BLOCK	Haines Company, Inc.
	HEALTHEEE U	Haines Company, Inc.
	HERBS & NUTRITION IKEA	Haines Company, Inc.
	IKEA CARSON	Haines Company, Inc.
	INKTHEDEALCOM	Haines Company, Inc.
	IPC INTERNATIONAL	Haines Company, Inc.
	CORP J C PENNEY	Haines Company, Inc.
	JEHOVA ROHI	Haines Company, Inc.
	JOSEPHS MENS	Haines Company, Inc.
	WEAR JOSEPHS MENS	Haines Company, Inc.

FINDINGS

<u>Year</u>	<u>Uses</u>	<u>Source</u>
2006	WEAR LAMEXICANA	Haines Company, Inc.
	LUGGAGEMAN	Haines Company, Inc.
	HANDBAGS MAYTAILORING	Haines Company, Inc.
	MENS LAND INC	Haines Company, Inc.
	AHAB MILANO SHOES	Haines Company, Inc.
	MIRACLEEAR	Haines Company, Inc.
	WOMENS INTIMATE SEARS AUTO	Haines Company, Inc.
	CENTER SEARS BABY	Haines Company, Inc.
	FURNITURE SEARS BED & BATH	Haines Company, Inc.
	SEARS DRAPERIES	Haines Company, Inc.
	CURTAINS RODS SEARS GENERAL	Haines Company, Inc.
	INFO SEARS	Haines Company, Inc.
	HOUSEWARES SEARS JEWELRY	Haines Company, Inc.
	WATCHES SEARSLAWN	Haines Company, Inc.
	GARDEN	Haines Company, Inc.
	EQUIPMENT SEARS	Haines Company, Inc.
	MATTRESSES SEARS	Haines Company, Inc.
	MICROWAVES SEARS PAINT	Haines Company, Inc.
	WALLPAPER SEARS	Haines Company, Inc.
	REFRIGERATORSFREEZERS SEARS	Haines Company, Inc.
	SHOES	
	SEARS SPORTING	Haines Company, Inc.
	CARSON MALL 24 HOURFITNESS	Haines Company, Inc.
	AMBIANCE BY	Haines Company, Inc.
	GEREL ANNASLINENCO	Haines Company, Inc.
	AS SEEN ONTV	Haines Company, Inc.
	AVANTI PIZZA	Haines Company, Inc.
	BAD BOY	Haines Company, Inc.
	BASKIN ROBBINS	Haines Company, Inc.
	STORES BEAUTYLOUNGE	Haines Company, Inc.
	BELLE BOUTIQUE	Haines Company, Inc.
	BLING BLING CELL	Haines Company, Inc.
	BRIAR ROSE	Haines Company, Inc.
	TOBACCO SHOP CAUFORNIAGRILL	Haines Company, Inc.
	CARSON MALL	Haines Company, Inc.
	OPTOMETRY CEI	Haines Company, Inc.
	CHUCK E CHEESES	Haines Company, Inc.
	CARSON CLAIRES	Haines Company, Inc.
	GOODS FITNESS SEARS	Haines Company, Inc.

FINDINGS

<u>Year</u>	<u>Uses</u>	<u>Source</u>
2006	TELEVISIONS VCRS STEREOS	Haines Company, Inc.
	SEARS TUXEDOS	
	SEARS VACUUMS	Haines Company, Inc.
	SEWING MACHINES SEARS WASHERS	Haines Company, Inc.
	DRYERS D 1 SHW SHRS SEARS WATER	Haines Company, Inc.
	HEATERS &	Haines Company, Inc.
	SOFTENERS SHIOMI WILLIAM	Haines Company, Inc.
	SHIOMI WILLIAM DR	Haines Company, Inc.
	SHIOMI WMKDR	Haines Company, Inc.
	SHIOMI WMKDR	Haines Company, Inc.
	SHOE WIZ	Haines Company, Inc.
	SILVER ISLAND	Haines Company, Inc.
	SO BAY PAVILLION	Haines Company, Inc.
	SOUTH BAY	Haines Company, Inc.
	PAVILLN CSTMR	Haines Company, Inc.
	SRVCT SWEET MARKET	Haines Company, Inc.
	TOP BANANA	Haines Company, Inc.
	UNIVANCE	Haines Company, Inc.
	TELECOMMUNICATI	Haines Company, Inc.
	ON US RECRUITING AF	Haines Company, Inc.
	US RECRUITING	Haines Company, Inc.
	NAVY + WATCHES PLUS	Haines Company, Inc.
	YAKI HOUSE JUICE	Haines Company, Inc.
	BAR YES KIDS	Haines Company, Inc.
	SALON FASHION BEAUTY	Haines Company, Inc.
	SUPPUES FASHION BUGNO	Haines Company, Inc.
	GG & RETAIL RAVE	Haines Company, Inc.
	GIRL GAME QUEST	Haines Company, Inc.
	GARYS TUX SHOPS	Haines Company, Inc.
	GARYS TUX SHOPS	Haines Company, Inc.
	GENL NUTRITION	Haines Company, Inc.
	COLOR ME	Haines Company, Inc.
	BEAUTIFUL CARSON COMPUTER	Haines Company, Inc.
	EDUCATION	Haines Company, Inc.
	INSTITUTE COMPUTER	Haines Company, Inc.
	EDUCATIONAL	Haines Company, Inc.
	INSTITUTE CRESCENT	Haines Company, Inc.
	JEWELERS DANNY KABOB	Haines Company, Inc.
	FASHION AVENUE	Haines Company, Inc.

FINDINGS

<u>Year</u>	<u>Uses</u>	<u>Source</u>
2006	FASHION BEAUTY	Haines Company, Inc.
	MRS FIELDS	Haines Company, Inc.
	COOKIES ONESTOPSHOP	Haines Company, Inc.
	PJ FASHION	Haines Company, Inc.
	PAUL OWEN SHOES	Haines Company, Inc.
	PAYLESSSHOE	Haines Company, Inc.
	SOURCE PENNEY	Haines Company, Inc.
	PENNEY CARSON	Haines Company, Inc.
	STORE PENNEY OPTICAL	Haines Company, Inc.
	DEPT PENNEY PORTRAIT	Haines Company, Inc.
	STUDIO PENNEY SALON	Haines Company, Inc.
	PENNEY STYLING	Haines Company, Inc.
	SALON PERFUME LEGEND	Haines Company, Inc.
	PHOTO MAKERS	Haines Company, Inc.
	RADIOSHACK	Haines Company, Inc.
	RAVE GIRL	Haines Company, Inc.
	RELAXATION STOP	Haines Company, Inc.
	RJ FINANCIAL DBA	Haines Company, Inc.
	ROMANOS JWLR SEAR SHOES	Haines Company, Inc.
	SEARS	Haines Company, Inc.
	SEARS APPAREL	Haines Company, Inc.
	INFANTS SEARS APPAREL	Haines Company, Inc.
	MENS SEARS APPAREL	Haines Company, Inc.
	WOMENS SEARS APPAREL	Haines Company, Inc.
1995	IKEA Carson	Pacific Bell

Avalon Blvd

20707 Avalon Blvd

<u>Year</u>	<u>Uses</u>	<u>Source</u>
2014	BRIDGESTONE RET OPERATIONS LLC	EDR Digital Archive
2010	BRIDGESTONE RET OPERATIONS LLC	EDR Digital Archive

AVALON BLVD

20707 AVALON BLVD

<u>Year</u>	<u>Uses</u>	<u>Source</u>
2006	FIRes TONETIRE&	Haines Company, Inc.
	SERV CNTR	Haines Company, Inc.

FINDINGS

Avalon Blvd

20710 Avalon Blvd

<u>Year</u>	<u>Uses</u>	<u>Source</u>
2014	JPMORGAN CHASE BANK NAT ASSN	EDR Digital Archive

20715 Avalon Blvd

<u>Year</u>	<u>Uses</u>	<u>Source</u>
2014	A PLUS FINANCIAL	EDR Digital Archive
	KARIS ENTERPRISES	EDR Digital Archive
	OFFICE OF SMOAN AFFIRS CAL INC	EDR Digital Archive
	GOLDEN WINGS ACADEMY INC	EDR Digital Archive
2010	GOLDEN WINGS ACADEMY INC	EDR Digital Archive
	CARTER BERNICE L	EDR Digital Archive
	CONCERNED FILIPINO AMERICANS O	EDR Digital Archive
	EXPO KIDS INC	EDR Digital Archive
	DEVELPMNTAL DYNAMICS FMLY SVCS	EDR Digital Archive
	DEVELOPMENTAL DYNAMICS FFA	EDR Digital Archive
	DEWEYS TAX SERVICE	EDR Digital Archive
	JONES FRANK REALTY	EDR Digital Archive
	ACCOUNTING & BUS CONCEPTS INC	EDR Digital Archive
	OFFICE OF SMOAN AFFIRS CAL INC	EDR Digital Archive
	PACIFIC ISLNDER CUNCIL LEADERS	EDR Digital Archive
	POWERGIRL MINISTRIES	EDR Digital Archive
	DESCARGER ARLENE	EDR Digital Archive
	MOORE CALVIN J	EDR Digital Archive
	KARIS ENTERPRISES	EDR Digital Archive
	A PLUS FINANCIAL	EDR Digital Archive

AVALON BLVD

20715 AVALON BLVD

<u>Year</u>	<u>Uses</u>	<u>Source</u>
2006	LINE MOLLOW BARBARA	Haines Company, Inc.
	SAMOANAFFAIRS	Haines Company, Inc.
	SIDNEY Bus LINE	Haines Company, Inc.
	TRAVELFOX	Haines Company, Inc.
	CHARTERED	Haines Company, Inc.
	ACADEMY LEGENDARY STAGE	Haines Company, Inc.
	BLINDS 2000 PLUS	Haines Company, Inc.

FINDINGS

<u>Year</u>	<u>Uses</u>	<u>Source</u>
2006	CONCERNED	Haines Company, Inc.
	FILIPINO AMER OF	Haines Company, Inc.
	CA EDDIES	Haines Company, Inc.
	MANAGEMENT CO GOLDEN WINGS	Haines Company, Inc.
	A PLUS FINANCIAL	Haines Company, Inc.

Avalon Blvd

20720 Avalon Blvd

<u>Year</u>	<u>Uses</u>	<u>Source</u>
2014	PRIMROSE FOOD SERVICE INC	EDR Digital Archive
2010	PRIMROSE FOOD SERVICE INC	EDR Digital Archive

AVALON BLVD

20720 AVALON BLVD

<u>Year</u>	<u>Uses</u>	<u>Source</u>
2006	TONY ROMAS	Haines Company, Inc.

Avalon Blvd

20741 Avalon Blvd

<u>Year</u>	<u>Uses</u>	<u>Source</u>
2014	SOUTHERN CAL DISC TIRE CO	EDR Digital Archive
2010	SOUTHERN CAL DISC TIRE CO	EDR Digital Archive

AVALON BLVD

20741 AVALON BLVD

<u>Year</u>	<u>Uses</u>	<u>Source</u>
2006	AMERICAS TIRE CO	Haines Company, Inc.

Avalon Blvd

20755 Avalon Blvd

<u>Year</u>	<u>Uses</u>	<u>Source</u>
2010	FORBCO MANAGEMENT CORPORATION	EDR Digital Archive

FINDINGS

AVALON BLVD

20755 AVALON BLVD

<u>Year</u>	<u>Uses</u>	<u>Source</u>
2006	Res TAURANTS	Haines Company, Inc.
	CARSON	Haines Company, Inc.
	SIZZLER	Haines Company, Inc.

Avalon Blvd

20760 Avalon Blvd

<u>Year</u>	<u>Uses</u>	<u>Source</u>
2014	CHILIS INC	EDR Digital Archive
2010	CHILIS INC	EDR Digital Archive

20761 Avalon Blvd

<u>Year</u>	<u>Uses</u>	<u>Source</u>
2014	VENUS NAILS & SPA	EDR Digital Archive
	CARSON FOOT REFLEXOLOGY	EDR Digital Archive
	MTJK INC	EDR Digital Archive
	BUSINESS INSURANCE	EDR Digital Archive
2010	PLEDGE INSURANCE BROKERAGE	EDR Digital Archive
	CARSON FOOT REFLEXOLOGY	EDR Digital Archive
	VENUS NAILS & SPA	EDR Digital Archive

AVALON BLVD

20761 AVALON BLVD

<u>Year</u>	<u>Uses</u>	<u>Source</u>
2006	COOLNAIL & SPA	Haines Company, Inc.
	BROKERS INC	Haines Company, Inc.
	INSURANCE	Haines Company, Inc.
	BROKERS INC RAINBOW	Haines Company, Inc.
	INSURANCE	Haines Company, Inc.
	BROKERAGE INC PLEDGE	Haines Company, Inc.
	INSURANCE	Haines Company, Inc.
	PLEDGE	Haines Company, Inc.

FINDINGS

Avalon Blvd

20763 Avalon Blvd

<u>Year</u>	<u>Uses</u>	<u>Source</u>
2014	FAMILY OPTOMETRY	EDR Digital Archive
	EZEANI IFOMA OD FMLY OPTOMETRY	EDR Digital Archive
	CONTINENTAL DENTAL GROUP	EDR Digital Archive
	CONTINENTAL DENTAL GROUP INC	EDR Digital Archive
2010	EZEANI IFOMA OD FMLY OPTOMETRY	EDR Digital Archive
	CONTINENTAL DENTAL GROUP	EDR Digital Archive
	FAMILY OPTOMETRY	EDR Digital Archive

AVALON BLVD

20763 AVALON BLVD

<u>Year</u>	<u>Uses</u>	<u>Source</u>
2006	FAMILY 0 OD	Haines Company, Inc.
	EZEANI HYACINTH	Haines Company, Inc.
	DDS EZEANIIFEOMA	Haines Company, Inc.

Avalon Blvd

20765 Avalon Blvd

<u>Year</u>	<u>Uses</u>	<u>Source</u>
2014	KRAZEE GRILL	EDR Digital Archive
	KIM YOUNG	EDR Digital Archive
2010	KRAZEE GRILL	EDR Digital Archive
	KIM YOUNG	EDR Digital Archive

AVALON BLVD

20765 AVALON BLVD

<u>Year</u>	<u>Uses</u>	<u>Source</u>
2006	CRAZYGRILL	Haines Company, Inc.

Avalon Blvd

20767 Avalon Blvd

<u>Year</u>	<u>Uses</u>	<u>Source</u>
2010	LYNDA SMITH STYLIST	EDR Digital Archive

FINDINGS

AVALON BLVD

20767 AVALON BLVD

<u>Year</u>	<u>Uses</u>	<u>Source</u>
2006	STYLING SALON	Haines Company, Inc.
	COSMOTIQUE	Haines Company, Inc.

Avalon Blvd

20769 Avalon Blvd

<u>Year</u>	<u>Uses</u>	<u>Source</u>
2014	DIRECT STORE	EDR Digital Archive
2010	SPRINT NORTH AMERICAN WIRELESS	EDR Digital Archive
	LINGERIE DREAMS INC	EDR Digital Archive

AVALON BLVD

20769 AVALON BLVD

<u>Year</u>	<u>Uses</u>	<u>Source</u>
2006	LINGERIE DREAMS	Haines Company, Inc.

Avalon Blvd

20771 Avalon Blvd

<u>Year</u>	<u>Uses</u>	<u>Source</u>
2014	CASH AMERICA FINCL SVCS INC	EDR Digital Archive
2010	CASH AMERICA FINCL SVCS INC	EDR Digital Archive
	UNITED EXPRESS MONEY ORDER CO	EDR Digital Archive

AVALON BLVD

20771 AVALON BLVD

<u>Year</u>	<u>Uses</u>	<u>Source</u>
2006	CASH AMERICA	Haines Company, Inc.
	PAYDAY ADVANCE GOLDX PAYDAY	Haines Company, Inc.
	ADVANCE	Haines Company, Inc.

Avalon Blvd

20773 Avalon Blvd

<u>Year</u>	<u>Uses</u>	<u>Source</u>
2014	SUPREME DONUT SHOP	EDR Digital Archive

FINDINGS

<u>Year</u>	<u>Uses</u>	<u>Source</u>
2010	SUPREME DONUT SHOP	EDR Digital Archive

AVALON BLVD

20773 AVALON BLVD

<u>Year</u>	<u>Uses</u>	<u>Source</u>
2006	SUPREME DONUTS	Haines Company, Inc.

Avalon Blvd

20775 Avalon Blvd

<u>Year</u>	<u>Uses</u>	<u>Source</u>
2014	SUIT WAREHOUSE INC	EDR Digital Archive
2010	SUIT WAREHOUSE INC	EDR Digital Archive
	ALAIN-D INC	EDR Digital Archive
	3018 WASHINGTON BLVD LLC	EDR Digital Archive

AVALON BLVD

20775 AVALON BLVD

<u>Year</u>	<u>Uses</u>	<u>Source</u>
2006	SUITWAREHOUSE	Haines Company, Inc.

Avalon Blvd

20810 Avalon Blvd

<u>Year</u>	<u>Uses</u>	<u>Source</u>
2014	STARBUCKS CORPORATION	EDR Digital Archive
	AT&T CORP	EDR Digital Archive
	GAMESTOP INC	EDR Digital Archive
	QUIZNOS 3375	EDR Digital Archive
2010	QUIZNOS 3375	EDR Digital Archive
	GAMESTOP INC	EDR Digital Archive
	AT&T CORP	EDR Digital Archive
	STARBUCKS CORPORATION	EDR Digital Archive

AVALON BLVD

20810 AVALON BLVD

<u>Year</u>	<u>Uses</u>	<u>Source</u>
2006	STARBUCKS	Haines Company, Inc.

FINDINGS

<u>Year</u>	<u>Uses</u>	<u>Source</u>
2006	COFFEE	Haines Company, Inc.
	QUIZNOS	Haines Company, Inc.
	WIRELESS GAMESTOP	Haines Company, Inc.
	CINGULAR	Haines Company, Inc.

Avalon Blvd

20820 Avalon Blvd

<u>Year</u>	<u>Uses</u>	<u>Source</u>
2014	TOKYO GRILL	EDR Digital Archive
	FEDEX OFFICE & PRINT SVCS INC	EDR Digital Archive
2010	FEDEX OFFICE AND PRINT SVCS	EDR Digital Archive
	CARSON STATIONERS	EDR Digital Archive
	TOKYO GRILL	EDR Digital Archive

21126 Avalon Blvd

<u>Year</u>	<u>Uses</u>	<u>Source</u>
2014	BACK IN DAY	EDR Digital Archive
2010	CARSON CHRYSLER-PLYMOUTH INC	EDR Digital Archive
	SONIC - CARSON F INC	EDR Digital Archive

AVALON BLVD

21126 AVALON BLVD

<u>Year</u>	<u>Uses</u>	<u>Source</u>
2006	CARSON CHRYSLER	Haines Company, Inc.
	CHRYSLER KOTT CHRYSLER	Haines Company, Inc.
	CHRYSLER DON KOTT	Haines Company, Inc.
	PLYMOUTH DON KOTT	Haines Company, Inc.

Avalon Blvd

21140 Avalon Blvd

<u>Year</u>	<u>Uses</u>	<u>Source</u>
2014	SONIC - CARSON F INC	EDR Digital Archive
	KEN PORTER AUCTIONS	EDR Digital Archive
	CHP ENTERPRISES	EDR Digital Archive
2010	SONIC - CARSON F INC	EDR Digital Archive

FINDINGS

AVALON BLVD

21140 AVALON BLVD

<u>Year</u>	<u>Uses</u>	<u>Source</u>
2006	MERCURY	Haines Company, Inc.
	MERCURY AVALON LINCOLN	Haines Company, Inc.
	AVALON LINCOLN	Haines Company, Inc.

Avalon Blvd

21212 Avalon Blvd

<u>Year</u>	<u>Uses</u>	<u>Source</u>
2014	AW COLLISION	EDR Digital Archive
2010	SONIC - CARSON F INC	EDR Digital Archive

AVALON BLVD

21212 AVALON BLVD

<u>Year</u>	<u>Uses</u>	<u>Source</u>
2006	A CAR KOTT DON FORD	Haines Company, Inc.
	KOTT LEASING	Haines Company, Inc.
	DON KOTTISUZU	Haines Company, Inc.
	DON KOTT TRUCKS	Haines Company, Inc.
	DONKOTTFORD	Haines Company, Inc.
	KOTT FORD	Haines Company, Inc.
	ENTERPRISE RENT	Haines Company, Inc.

Avalon Blvd

21243 Avalon Blvd

<u>Year</u>	<u>Uses</u>	<u>Source</u>
2014	CAR PROS KIA OF CARSON	EDR Digital Archive
	CARSON CJ LLC	EDR Digital Archive
2010	CAR PROS KIA	EDR Digital Archive

AVALON BLVD

21243 AVALON BLVD

<u>Year</u>	<u>Uses</u>	<u>Source</u>
2006	CAR PROS SERVICE	Haines Company, Inc.
	CAR PROS KIA	Haines Company, Inc.

FINDINGS

Avalon Blvd

21275 Avalon Blvd

<u>Year</u>	<u>Uses</u>	<u>Source</u>
2014	SONIC - CARSON F INC	EDR Digital Archive
2010	SONIC - CARSON F INC	EDR Digital Archive

AVALON BLVD

21304 AVALON BLVD

<u>Year</u>	<u>Uses</u>	<u>Source</u>
2006	TUNEUPMASTERS	Haines Company, Inc.

21313 AVALON BLVD

<u>Year</u>	<u>Uses</u>	<u>Source</u>
2006	AVALON GAS&FD	Haines Company, Inc.

Avalon Blvd

21316 Avalon Blvd

<u>Year</u>	<u>Uses</u>	<u>Source</u>
2014	CARSON BAIL BONDS	EDR Digital Archive
	CALIFORNIA BAIL AGENTS ASSN	EDR Digital Archive

21350 Avalon Blvd

<u>Year</u>	<u>Uses</u>	<u>Source</u>
2014	BLOODSTONE INTERNATIONAL	EDR Digital Archive
	UNITED STATES POSTAL SERVICE	EDR Digital Archive
2010	UNITED STATES POSTAL SERVICE	EDR Digital Archive

21356 Avalon Blvd

<u>Year</u>	<u>Uses</u>	<u>Source</u>
2014	LOS ANGELES COUNTY OF	EDR Digital Archive
	COUNTY OF LOS ANGELES	EDR Digital Archive
	CALIFORNIA STE UNIV DOMNGZ	EDR Digital Archive
2010	LOS ANGELES COUNTY OF	EDR Digital Archive
	LA WINGS OF FAITH	EDR Digital Archive
	LOS ANGELES COUNTY OF	EDR Digital Archive
	INSTITUTE FOR MULTICULTUR	EDR Digital Archive
	CARSON SHERIFF GANG INTERVENT	EDR Digital Archive
	LACNTY SHERIFF STN	EDR Digital Archive

FINDINGS

<u>Year</u>	<u>Uses</u>	<u>Source</u>
2010	CAL 911	EDR Digital Archive

AVALON BLVD

21356 AVALON BLVD

<u>Year</u>	<u>Uses</u>	<u>Source</u>
2006	LACOSHRFFST	Haines Company, Inc.
	POLICE L A WINGS OF FAITH	Haines Company, Inc.
	CARSONCTY	Haines Company, Inc.

Avalon Blvd

21425 Avalon Blvd

<u>Year</u>	<u>Uses</u>	<u>Source</u>
2014	ACTION PLUMBING	EDR Digital Archive
	BEL-AIR MOBILE HOME PARK	EDR Digital Archive
2010	BEL-AIR MOBILE HOME PARK	EDR Digital Archive
	LINGAD ABIGAIL	EDR Digital Archive
	PRESEREDIDA CONCEPCION	EDR Digital Archive
	ACTION PLUMBING	EDR Digital Archive

AVALON BLVD

21425 AVALON BLVD

<u>Year</u>	<u>Uses</u>	<u>Source</u>
2006	STOUFF Steven	Haines Company, Inc.
	TACADENATAX	Haines Company, Inc.
	SERVICES	Haines Company, Inc.
	TAPIA Felix S	Haines Company, Inc.
	TOKAR Chnslina	Haines Company, Inc.
	BEL AIRE PK APTS	Haines Company, Inc.
	ALVAREZ Jose	Haines Company, Inc.
	AMANTE Rogelio P Sr	Haines Company, Inc.
	AMOROZO Elisa G	Haines Company, Inc.
	BEL AIREPARK	Haines Company, Inc.
	BRADBURYLilia T	Haines Company, Inc.
	COLE Dan	Haines Company, Inc.
	DEGUZMANElma	Haines Company, Inc.
	FOTTLER Fred	Haines Company, Inc.
	GONZALEZC	Haines Company, Inc.

FINDINGS

<u>Year</u>	<u>Uses</u>	<u>Source</u>
2006	JENSEN L	Haines Company, Inc.
	KRAYCharles	Haines Company, Inc.
	LEGASPI Flordelisa	Haines Company, Inc.
	MARIANO Elisa	Haines Company, Inc.
	MARIANO Leonardo	Haines Company, Inc.
	PALMATIER B	Haines Company, Inc.
	PEREZ Raul	Haines Company, Inc.
	PONTERAS Alfredo	Haines Company, Inc.
	PRESEREDIDA	Haines Company, Inc.
	Concepoion RAMEREZ Marganrita	Haines Company, Inc.
	SILLAEleno	Haines Company, Inc.
	SIMUNDSON Jerry	Haines Company, Inc.
1937	STUBBSEdna M	Haines Company, Inc.
	WHITE J A eng Knudsen Crmy Co	Los Angeles Directory Co.

Avalon Blvd

21501 Avalon Blvd

<u>Year</u>	<u>Uses</u>	<u>Source</u>
2014	PROVIDENCE LITTLE CO OF MARY	EDR Digital Archive
	WILLIAMS PATRICK MD	EDR Digital Archive
	CARESTTIONS MED GROUP TORRANCE	EDR Digital Archive
2010	CARESTTIONS MED GROUP TORRANCE	EDR Digital Archive
	WILLIAMS JOHN A MD INC	EDR Digital Archive
	MEDICAL INST OF LITTLE OF MARY	EDR Digital Archive

AVALON BLVD

21501 AVALON BLVD

<u>Year</u>	<u>Uses</u>	<u>Source</u>
2006	CHAVEZRICK MD	Haines Company, Inc.
	WILUAMS JOHN A	Haines Company, Inc.
	MEDICALINSTLCM	Haines Company, Inc.
	BAYPORT MEDICAL	Haines Company, Inc.
	GROUP BUTUG RICHARD	Haines Company, Inc.
	MD CArEs TATION	Haines Company, Inc.
	CARSON CHANGJOYCEMD	Haines Company, Inc.
	MD WILLIAMS PATRICK	Haines Company, Inc.

FINDINGS

<u>Year</u>	<u>Uses</u>	<u>Source</u>
2006	DUENAS ELIZABETH	Haines Company, Inc.
	MD JASPERSON	Haines Company, Inc.
	THOMAS MD MAOKURENEMD	Haines Company, Inc.
	MEDICALINSTLCM	Haines Company, Inc.

Avalon Blvd

21521 Avalon Blvd

<u>Year</u>	<u>Uses</u>	<u>Source</u>
2010	HARBOR COMMUNITY CHURCH GOD	EDR Digital Archive

AVALON BLVD

21521 AVALON BLVD

<u>Year</u>	<u>Uses</u>	<u>Source</u>
2006	CHAPEL	Haines Company, Inc.
	CHURCHOFGOD	Haines Company, Inc.
	HARB OR CMNTY	Haines Company, Inc.
1980	CHURCH OF GOD ANDERSON INDIANA	Pacific Telephone

Avalon Blvd

21611 Avalon Blvd

<u>Year</u>	<u>Uses</u>	<u>Source</u>
2014	CBAA	EDR Digital Archive
2010	WORLD APOSTOLATE OF FATIMA USA	EDR Digital Archive
	CBAA	EDR Digital Archive
	JIM DEAR FOR MAYOR	EDR Digital Archive
	CARSON VENTURE MAGAZINE LLC	EDR Digital Archive

21613 Avalon Blvd

<u>Year</u>	<u>Uses</u>	<u>Source</u>
2014	OWENS GREGORY C	EDR Digital Archive
2010	OWENS GREGORY C	EDR Digital Archive
	G & L GROUP LLC (THE)	EDR Digital Archive

AVALON BLVD

21613 AVALON BLVD

<u>Year</u>	<u>Uses</u>	<u>Source</u>
2006	AGENCY STATE FARMINs	Haines Company, Inc.

FINDINGS

<u>Year</u>	<u>Uses</u>	<u>Source</u>
2006	AGENT	Haines Company, Inc.
	GREGORY C OWENS	Haines Company, Inc.

Avalon Blvd

21615 Avalon Blvd

<u>Year</u>	<u>Uses</u>	<u>Source</u>
2014	HAPPY CLEANERS	EDR Digital Archive
2010	HAPPY CLEANERS	EDR Digital Archive

AVALON BLVD

21615 AVALON BLVD

<u>Year</u>	<u>Uses</u>	<u>Source</u>
2006	HAPPY CLEANERS	Haines Company, Inc.

Avalon Blvd

21617 Avalon Blvd

<u>Year</u>	<u>Uses</u>	<u>Source</u>
2014	HTB MARKETING INC	EDR Digital Archive
2010	HTB MARKETING INC	EDR Digital Archive
	MOBILE VIDEO SYSTEMS INC	EDR Digital Archive

AVALON BLVD

21617 AVALON BLVD

<u>Year</u>	<u>Uses</u>	<u>Source</u>
2006	ASSOCTD CONSTR	Haines Company, Inc.
	HTB MARKETING	Haines Company, Inc.
	A DEVL P E STEREOS ONLINE	Haines Company, Inc.

21619 AVALON BLVD

<u>Year</u>	<u>Uses</u>	<u>Source</u>
1985	ZENIS GIFTS	Pacific Bell

21621 AVALON BLVD

<u>Year</u>	<u>Uses</u>	<u>Source</u>
1986	LAWSON S COMPU-TAX SERVICE CARSON	Pacific Bell

FINDINGS

Avalon Blvd

21629 Avalon Blvd

<u>Year</u>	<u>Uses</u>	<u>Source</u>
2014	LE CHIC FASHIONS	EDR Digital Archive
2010	LE CHIC FASHIONS	EDR Digital Archive

AVALON BLVD

21629 AVALON BLVD

<u>Year</u>	<u>Uses</u>	<u>Source</u>
2006	LE CHIC FASHIONS	Haines Company, Inc.

Avalon Blvd

21633 Avalon Blvd

<u>Year</u>	<u>Uses</u>	<u>Source</u>
2014	NAILS OBSESSION	EDR Digital Archive
2010	NAILS OBSESSION	EDR Digital Archive

AVALON BLVD

21633 AVALON BLVD

<u>Year</u>	<u>Uses</u>	<u>Source</u>
2006	NAIL OF OBSESSION	Haines Company, Inc.

Avalon Blvd

21703 Avalon Blvd

<u>Year</u>	<u>Uses</u>	<u>Source</u>
2014	CARL KARCHER ENTERPRISES INC	EDR Digital Archive
2010	CARL KARCHER ENTERPRISES INC	EDR Digital Archive

AVALON BLVD

21703 AVALON BLVD

<u>Year</u>	<u>Uses</u>	<u>Source</u>
2006	Res TAURANTS	Haines Company, Inc.
	CARLSJR	Haines Company, Inc.
	Res TAURANTS CARLS JR	Haines Company, Inc.

FINDINGS

Avalon Blvd

21716 Avalon Blvd

<u>Year</u>	<u>Uses</u>	<u>Source</u>
2014	SEVEN SEVENTY TWO COMPANY INC	EDR Digital Archive

AVALON BLVD

21716 AVALON BLVD

<u>Year</u>	<u>Uses</u>	<u>Source</u>
2006	PANCAKES	Haines Company, Inc.
	INTLHOUSEOF	Haines Company, Inc.

21720 AVALON BLVD

<u>Year</u>	<u>Uses</u>	<u>Source</u>
2006	No Current Listing	Haines Company, Inc.

21728 AVALON BLVD

<u>Year</u>	<u>Uses</u>	<u>Source</u>
2006	ALTIMA INSURANCE	Haines Company, Inc.
	SCHOOL	Haines Company, Inc.
	SERVICES CIS DRIVING	Haines Company, Inc.

21730 AVALON BLVD

<u>Year</u>	<u>Uses</u>	<u>Source</u>
2006	ELMERENGON	Haines Company, Inc.

21732 AVALON BLVD

<u>Year</u>	<u>Uses</u>	<u>Source</u>
2006	HAIR	Haines Company, Inc.

Avalon Blvd

21734 Avalon Blvd

<u>Year</u>	<u>Uses</u>	<u>Source</u>
2014	BAL SHOE REPAIR	EDR Digital Archive
2010	BAL SHOE REPAIR	EDR Digital Archive

FINDINGS

AVALON BLVD

21734 AVALON BLVD

<u>Year</u>	<u>Uses</u>	<u>Source</u>
2006	CARSONSHOE	Haines Company, Inc.
	REPAIR	Haines Company, Inc.

21736 AVALON BLVD

<u>Year</u>	<u>Uses</u>	<u>Source</u>
2006	ARTISTIC	Haines Company, Inc.
	BALLOONS	Haines Company, Inc.

Avalon Blvd

21737 Avalon Blvd

<u>Year</u>	<u>Uses</u>	<u>Source</u>
2014	FBFJ COMBO INC	EDR Digital Archive
	NIEBE BOB	EDR Digital Archive
2010	NIEBE BOB	EDR Digital Archive
	FBFJ COMBO INC	EDR Digital Archive

AVALON BLVD

21737 AVALON BLVD

<u>Year</u>	<u>Uses</u>	<u>Source</u>
2006	TOGOS EATERY	Haines Company, Inc.

Avalon Blvd

21738 Avalon Blvd

<u>Year</u>	<u>Uses</u>	<u>Source</u>
2010	E Z CHECK ADVANCE	EDR Digital Archive

AVALON BLVD

21738 AVALON BLVD

<u>Year</u>	<u>Uses</u>	<u>Source</u>
2006	E ZCHECK	Haines Company, Inc.
	ADVANCE	Haines Company, Inc.

FINDINGS

Avalon Blvd

21739 Avalon Blvd

<u>Year</u>	<u>Uses</u>	<u>Source</u>
2014	REINER ROBERT S OD	EDR Digital Archive
2010	REINER ROBERT S OD	EDR Digital Archive
	KRISTEN LEE O D	EDR Digital Archive

AVALON BLVD

21740 AVALON BLVD

<u>Year</u>	<u>Uses</u>	<u>Source</u>
2006	CHAMPION LIQUOR	Haines Company, Inc.
	CHAMPION LIQUOR	Haines Company, Inc.

Avalon Blvd

21741 Avalon Blvd

<u>Year</u>	<u>Uses</u>	<u>Source</u>
2010	VASCON HOME LOANS INC	EDR Digital Archive

AVALON BLVD

21741 AVALON BLVD

<u>Year</u>	<u>Uses</u>	<u>Source</u>
2006	HUNDREDISLAND	Haines Company, Inc.
	REALTORS	Haines Company, Inc.

Avalon Blvd

21743 Avalon Blvd

<u>Year</u>	<u>Uses</u>	<u>Source</u>
2014	CARRILLO FURNITURE	EDR Digital Archive
2010	CARRILLO FURNITURE	EDR Digital Archive

AVALON BLVD

21743 AVALON BLVD

<u>Year</u>	<u>Uses</u>	<u>Source</u>
2006	CARRILLO	Haines Company, Inc.
	FURNITURE	Haines Company, Inc.

FINDINGS

21801 AVALON BLVD

<u>Year</u>	<u>Uses</u>	<u>Source</u>
2006	PROFESSIO NAILS	Haines Company, Inc.

21802 AVALON BLVD

<u>Year</u>	<u>Uses</u>	<u>Source</u>
2006	No Current Listing	Haines Company, Inc.

21803 AVALON BLVD

<u>Year</u>	<u>Uses</u>	<u>Source</u>
2006	UNLIMITEDHAIR	Haines Company, Inc.
1995	Alberts Affair With Hair	Pacific Bell

21804 AVALON BLVD

<u>Year</u>	<u>Uses</u>	<u>Source</u>
2006	MAEGANS GRILL	Haines Company, Inc.

21808 AVALON BLVD

<u>Year</u>	<u>Uses</u>	<u>Source</u>
2006	MEXICAN BAKERY ii FIGUEROA Arminda	Haines Company, Inc.
	TERes ITAS	Haines Company, Inc.
	LIZA Waller	Haines Company, Inc.

21809 AVALON BLVD

<u>Year</u>	<u>Uses</u>	<u>Source</u>
2006	CLOTHING	Haines Company, Inc.
	FREEWAY	Haines Company, Inc.

21810 AVALON BLVD

<u>Year</u>	<u>Uses</u>	<u>Source</u>
2006	o RODRIGUEZAdilene	Haines Company, Inc.

21814 AVALON BLVD

<u>Year</u>	<u>Uses</u>	<u>Source</u>
2006	LAS PALMAS TRUE	Haines Company, Inc.

21819 AVALON BLVD

<u>Year</u>	<u>Uses</u>	<u>Source</u>
2006	PARTS	Haines Company, Inc.
	KRAGENAUTO	Haines Company, Inc.

FINDINGS

21827 AVALON BLVD

<u>Year</u>	<u>Uses</u>	<u>Source</u>
2006	CMTY EMPL GOODWILLSTORE	Haines Company, Inc.
	GOODWILL INDSTRY	Haines Company, Inc.

21828 AVALON BLVD

<u>Year</u>	<u>Uses</u>	<u>Source</u>
2006	CARSON CHRISTIAN	Haines Company, Inc.
	SCHOOL	Haines Company, Inc.

AVALON BLVD S

20651 AVALON BLVD S

<u>Year</u>	<u>Uses</u>	<u>Source</u>
1995	DOMINGUEZ CAR WASH	Pacific Bell
	DOMINGUEZ AUTO DETAILING	Pacific Bell
1990	DOMINGUEZ CAR WASH	Pacific Bell

20671 AVALON BLVD S

<u>Year</u>	<u>Uses</u>	<u>Source</u>
1990	YOGURT SHOPPE	Pacific Bell

20700 AVALON BLVD S

<u>Year</u>	<u>Uses</u>	<u>Source</u>
1995	SUCCESSFUL PEOPLE INTERNATL	Pacific Bell
	FOOT LOCKER	Pacific Bell
	BRIAR ROSE TOBACCO SHOP	Pacific Bell
	DICKS HALLMARK	Pacific Bell
	ORANGE JULIUS CARSON	Pacific Bell
	D14 MONSTER HALLOWEEN	Pacific Bell
	100 SEARS HOME IMPROVEMENT	Pacific Bell
	100 SEARS PORTRAIT STUDIO	Pacific Bell
	115 ANNAS LINEN CO	Pacific Bell
	120 SO BAY PAVILION AT CARSON	Pacific Bell
	130 CHUCK E CHEESES	Pacific Bell
	150 LUGGAGE MAN AND HANDBAGS	Pacific Bell
	160 HAIR FASHION INTERNATIONAL	Pacific Bell
	191 JOSEPHS MENS WEAR	Pacific Bell
	203 PETRIE PLUS	Pacific Bell
	219 ANGELUS TRAVEL & TOURISM INC	Pacific Bell
	231 CARSON MALL FURNITURE	Pacific Bell

FINDINGS

<u>Year</u>	<u>Uses</u>	<u>Source</u>
1995	240 NEWBERRYS JEWELRY	Pacific Bell
	240 NEWBERRY J J STORES	Pacific Bell
	240 BURGER KING NO 9293	Pacific Bell
	245 FOOT ACTION	Pacific Bell
	250 MRS FIELD S COOKIES	Pacific Bell
	250 AFTERTHOUGHTS	Pacific Bell
	272 GOLDEN TIME	Pacific Bell
	280 JENNYS GIFTS HALLMARK	Pacific Bell
	283 KIDS MART	Pacific Bell
	301 PAYLESS SHOESOURCE	Pacific Bell
	331 LISAS BEAUTY SUPPLIES	Pacific Bell
	343 SHIOMI WM K DR	Pacific Bell
	363 RAVE	Pacific Bell
	370 MANZONI FOR MEN	Pacific Bell
	377 SWEET MARKET	Pacific Bell
	440 PERFUME LEGEND	Pacific Bell
	453 MUSIC TOUCH	Pacific Bell
	471 AVANTI PIZZA	Pacific Bell
	483 PANDA GARDEN	Pacific Bell
	509 BROASTED CHICKEN	Pacific Bell
	517 LA MEXICANA	Pacific Bell
	523 CALIFORNIA GRILL	Pacific Bell
	527 SHOE WIZ	Pacific Bell
	531 BASKIN ROBBINS	Pacific Bell
	540 ROMANOS JEWELERS	Pacific Bell
	545 TIC TIME	Pacific Bell
	550 MAY TAILORING & ALTERATIONS	Pacific Bell
	551 99 DOLLARS STORE FOR MEN	Pacific Bell
	565 MILANO SHOES	Pacific Bell
	579 LEEDS SHOE STORES	Pacific Bell
	580 WILSONS HOUSE OF SUEDE	Pacific Bell
	620 LERNER SHOPS	Pacific Bell
	620 LERNER SHOPS	Pacific Bell
	635 BAD BOY	Pacific Bell
	660 MICHAELS JEWELERS	Pacific Bell
	665 MENS LAND	Pacific Bell
	670 DESIGN FRAMES	Pacific Bell
	679 HIS PLACE	Pacific Bell

FINDINGS

<u>Year</u>	<u>Uses</u>	<u>Source</u>
1995	679 HAPPENING THE	Pacific Bell
	680 GENERAL NUTRITION CENTERS	Pacific Bell
	700 MAURICE SHOES	Pacific Bell
	725 KARAT GOLD	Pacific Bell
	735 LANE BRYANT	Pacific Bell
	835 PAUL-OWEN SHOES	Pacific Bell
	CART SILVER ISLAND	Pacific Bell
	BOOTH EXPRESS IMAGE	Pacific Bell
	743 PHOTOMAN	Pacific Bell
	800 DOCTOR BUNDY SHOES & LEATHER	Pacific Bell
	811 CYBERSTATION	Pacific Bell
	400 PETRIES	Pacific Bell
	420 FASHION AVENUE	Pacific Bell
	421 MANZONI LEATHER	Pacific Bell
	430 CELLULAR LAND USA	Pacific Bell
	435 RED EYE	Pacific Bell
1990	L A SHERIFF RECRUITMENT	Pacific Bell
	SMART STEP	Pacific Bell
	LANE BRYANT	Pacific Bell
	GOLD EXCHANGE THE	Pacific Bell
	RED EYE	Pacific Bell
	CARSON MALL SHOPPING CENTER	Pacific Bell
	GENERAL NUTRITION CENTERS	Pacific Bell
	SHOE WIZ INSTANT SHOE REPAIR	Pacific Bell
	PAYLESS SHOE SOURCE	Pacific Bell
	SOPHISTICATED ONES BOUTIQUE	Pacific Bell
	FOOT LOCKER	Pacific Bell
	BRIAR ROSE	Pacific Bell
	DICKS HALLMARK	Pacific Bell
	231 CARSON MALL FURNITURE	Pacific Bell

20707 AVALON BLVD S

<u>Year</u>	<u>Uses</u>	<u>Source</u>
1995	TIRE STATION	Pacific Bell
1990	FIRESTONE MASTERCARE SERVICE CENTERS	Pacific Bell

FINDINGS

20715 AVALON BLVD S

<u>Year</u>	<u>Uses</u>	<u>Source</u>
1995	OAK CREST ACADEMY	Pacific Bell
	200 SAMOAN AFFAIRS CENTRAL REGION	Pacific Bell
	220 SAMOAN AFFAIRS CENTRAL REGION	Pacific Bell
	225 EDDIES MANAGEMENT CO	Pacific Bell
	230 S G P	Pacific Bell
	240 CARTER BERNICE L	Pacific Bell
	300 PHOTO-GENESIS	Pacific Bell
	310 CROSSROAD ETC	Pacific Bell
	330 WILLIAMS KEN	Pacific Bell
	360 AUPCS INCOME TAX	Pacific Bell
1990	MERCURY SAVINGS	Pacific Bell
	YORK ELECTRONICS CORP OF CALIF	Pacific Bell
	220 SUN WEST MARKETING INC	Pacific Bell
	225 KARIS PROFESSIONAL SERVICES	Pacific Bell
	225 DEWEYS TAX SERVICE	Pacific Bell
	225 CHERRY L ESTATES	Pacific Bell
	230 NOVA FINANCIAL SERVICES	Pacific Bell
	240 CARTER BERNICE L	Pacific Bell
	325 SYSTEMIC INS REVIEW	Pacific Bell
	330 WILLIAMS KEN	Pacific Bell
	350 REMAX CASHMIR REALTY AND INVESTMENTS INC	Pacific Bell
	350 WARNER CAMPANELLA MORIUCHI INC	Pacific Bell
	360 NORRELL TEMPORARY SERVICES	Pacific Bell

20720 AVALON BLVD S

<u>Year</u>	<u>Uses</u>	<u>Source</u>
1995	TONY ROMAS A PLACE FOR RIBS	Pacific Bell
1990	TONY ROMAS A PLACE FOR RIBS	Pacific Bell

20741 AVALON BLVD S

<u>Year</u>	<u>Uses</u>	<u>Source</u>
1995	AMERICAS TIRE CO	Pacific Bell
1990	BLOOME MARK C	Pacific Bell

FINDINGS

20755 AVALON BLVD S

<u>Year</u>	<u>Uses</u>	<u>Source</u>
1995	SIZZLER RESTAURANTS	Pacific Bell
1990	SIZZLER RESTAURANTS	Pacific Bell

20761 AVALON BLVD S

<u>Year</u>	<u>Uses</u>	<u>Source</u>
1995	OUR PEOPLE	Pacific Bell
	A AVALON AQUATIC	Pacific Bell
	B COLOR TILE SUPERMART	Pacific Bell
	B CARSON COMMUNICATIONS	Pacific Bell
1990	B COLOR TILE SUPERMART	Pacific Bell
	BODACIOUS BAR-BAR-QUE	Pacific Bell

20763 AVALON BLVD S

<u>Year</u>	<u>Uses</u>	<u>Source</u>
1995	AVALON CLEANERS	Pacific Bell
1990	AVALON CLEANERS	Pacific Bell

20765 AVALON BLVD S

<u>Year</u>	<u>Uses</u>	<u>Source</u>
1995	BUDS GIANT SUBMARINES	Pacific Bell
1990	BUDS GIANT SUBMARINES	Pacific Bell

20767 AVALON BLVD S

<u>Year</u>	<u>Uses</u>	<u>Source</u>
1995	MY PEOPLE HAIR DESIGNS	Pacific Bell
1990	CARSON HAIR DESIGNS	Pacific Bell

20769 AVALON BLVD S

<u>Year</u>	<u>Uses</u>	<u>Source</u>
1995	LINGERIE DREAMS	Pacific Bell
1990	SIMPLY TAXES INC	Pacific Bell

20771 AVALON BLVD S

<u>Year</u>	<u>Uses</u>	<u>Source</u>
1995	IFY COLLECTIONS	Pacific Bell
1990	SECURITIES RESEARCH INTERNATL INC	Pacific Bell
	NATIONAL PAYROLL SERVICES INC	Pacific Bell

FINDINGS

20773 AVALON BLVD S

<u>Year</u>	<u>Uses</u>	<u>Source</u>
1995	SUPREME DONUTS NO 9	Pacific Bell
1990	SUPREME DONUTS NO 9	Pacific Bell

20810 AVALON BLVD S

<u>Year</u>	<u>Uses</u>	<u>Source</u>
1995	JOHNNYS ARCO	Pacific Bell
1990	PRESTIGE SERVICE STATION	Pacific Bell

20820 AVALON BLVD S

<u>Year</u>	<u>Uses</u>	<u>Source</u>
1995	CARSON STATIONERS	Pacific Bell
1990	CARSON STATIONERS	Pacific Bell

21126 AVALON BLVD S

<u>Year</u>	<u>Uses</u>	<u>Source</u>
1995	DON KOTT CARSON CHRYSLER SERVICE DEPT	Pacific Bell
	DON KOTT CHRYSLER PLYMOUTH	Pacific Bell
	DON KOTT CARSON CHRYSLER SERVICE DEPT	Pacific Bell
1990	CARSON CHRYSLER PLYMOUTH INC	Pacific Bell
	DON KOTT CARSON CHRYSLER PLYMOUTH	Pacific Bell
	DON KOTT CARSON CHRYSLER SERVICE DEPT	Pacific Bell

21140 AVALON BLVD S

<u>Year</u>	<u>Uses</u>	<u>Source</u>
1995	DON KOTT LINCOLN MERCURY	Pacific Bell
1990	AVALON LINCOLN MERCURY	Pacific Bell

21212 AVALON BLVD S

<u>Year</u>	<u>Uses</u>	<u>Source</u>
1995	DON KOTT ISUZU	Pacific Bell
	DON KOTT FORD	Pacific Bell
1990	DON KOTT ISUZU	Pacific Bell
	DON KOTT FORD	Pacific Bell

21243 AVALON BLVD S

<u>Year</u>	<u>Uses</u>	<u>Source</u>
1990	OLD QUAKER PAINT CO	Pacific Bell

FINDINGS

21304 AVALON BLVD S

<u>Year</u>	<u>Uses</u>	<u>Source</u>
1995	DANS SHELL SERVICE	Pacific Bell
1990	NORTH CARSON SHELL	Pacific Bell

21313 AVALON BLVD S

<u>Year</u>	<u>Uses</u>	<u>Source</u>
1995	AVALON GAS & FOOD MINI MARKET	Pacific Bell
1990	GANI AM PM	Pacific Bell

21350 AVALON BLVD S

<u>Year</u>	<u>Uses</u>	<u>Source</u>
1995	UNITED STATES GOVERNMENT	Pacific Bell
1990	UNITED STATES GOVERNMENT	Pacific Bell

21356 AVALON BLVD S

<u>Year</u>	<u>Uses</u>	<u>Source</u>
1995	LOS ANGELES COUNTY OF	Pacific Bell
	LOS ANGELES COUNTY OF	Pacific Bell
1990	LOS ANGELES COUNTY OF	Pacific Bell

21425 AVALON BLVD S

<u>Year</u>	<u>Uses</u>	<u>Source</u>
1995	9 BRADDOCK WALTER C	Pacific Bell
	10 KUSHNER HENRY	Pacific Bell
	11 ANDERSON J W	Pacific Bell
	16 MIRICH JOHN	Pacific Bell
	17 KRAY CHARLES	Pacific Bell
	20 SCHULTZ GEORGE J	Pacific Bell
	22 MORGAN JAS W	Pacific Bell
	25 LEGASDI CHRISANTO	Pacific Bell
	26 PEARSON MARY STRINGER	Pacific Bell
	29 STOUFF STEVEN	Pacific Bell
	30 SALLEE DOROTHY	Pacific Bell
	32 NEWMAN RICHARD S	Pacific Bell
	33 STOWIE ANNE	Pacific Bell
	36 HOSS K	Pacific Bell
	39 RIZER G L	Pacific Bell
	43 STRALO OLDRIG	Pacific Bell
	49 JENSEN L	Pacific Bell
	53 WILHELMS ARTHUR	Pacific Bell

FINDINGS

<u>Year</u>	<u>Uses</u>	<u>Source</u>
1995	54 RADER NICK	Pacific Bell
	55 WATTS A A	Pacific Bell
	58 GONZALEZ C	Pacific Bell
	63 AMOROZO RACHEL	Pacific Bell
	64 DEGUZMAN JENNIFER	Pacific Bell
	66 SIMUNDSON JERRY	Pacific Bell
	68 MOORE MICHAEL E	Pacific Bell
	72 BELONGY HARRY	Pacific Bell
	81 BELUIN EVELYN J	Pacific Bell
	BEL-AIRE PARK	Pacific Bell
	2 JENKINS DEBS	Pacific Bell
	5 BAUER LILLIAN	Pacific Bell
	6 GABALDON EDGAR	Pacific Bell
1990	16 MIRICH JOHN	Pacific Bell
	20 SCHULTZ GEORGE J	Pacific Bell
	22 MORGAN JAS W	Pacific Bell
	23 HABER ROSE	Pacific Bell
	28 MEEKINS E	Pacific Bell
	29 STOUFF STEVEN	Pacific Bell
	30 SALLEE DOROTHY	Pacific Bell
	32 NEWMAN RICHARD S	Pacific Bell
	33 STOWIE ANNE	Pacific Bell
	36 HOSS K	Pacific Bell
	37 BATES DARYL	Pacific Bell
	39 RIZER G L	Pacific Bell
	43 STRALO OLDRIG	Pacific Bell
	49 JENSEN LYN	Pacific Bell
	55 SIKES EDSSELL R	Pacific Bell
	PEARSON MARY STRINGER	Pacific Bell
	BEL-AIRE PARK	Pacific Bell
	2 JENKINS DEBS	Pacific Bell
	5 BAUER LILLIAN	Pacific Bell
	6 RYAN MARIE	Pacific Bell
	7 ARLOTTI P MARA	Pacific Bell
	8 PELTON D R	Pacific Bell
	9 BRADDOCK WALTER C W	Pacific Bell
	10 KUSHNER HENRY	Pacific Bell
	15 GARRETT JOHN G	Pacific Bell

FINDINGS

<u>Year</u>	<u>Uses</u>	<u>Source</u>
1990	57 YOUNG CLIVE	Pacific Bell
	63 AMOROZO RACHEL	Pacific Bell
	66 SIMUNDSON JERRY & ROBBY	Pacific Bell
	68 MOORE MICHAEL E	Pacific Bell
	72 BELONGY HARRY	Pacific Bell
	74 DOHERTY MARTHA L	Pacific Bell
	78 NEVILLE CHESTER L	Pacific Bell
	81 BELUIN EVELYN J	Pacific Bell

21521 AVALON BLVD S

<u>Year</u>	<u>Uses</u>	<u>Source</u>
1995	HARBOR COMMUNITY CHAPEL	Pacific Bell
1990	HARBOR COMMUNITY CHAPEL	Pacific Bell

21601 AVALON BLVD S

<u>Year</u>	<u>Uses</u>	<u>Source</u>
1990	A ART OF DANCING THE	Pacific Bell

21611 AVALON BLVD S

<u>Year</u>	<u>Uses</u>	<u>Source</u>
1995	ART OF DANCING THE	Pacific Bell
1990	FUNCADE	Pacific Bell

21615 AVALON BLVD S

<u>Year</u>	<u>Uses</u>	<u>Source</u>
1995	HAPPY CLEANERS	Pacific Bell
1990	FUTURE UNLIMITED INVESTMENT CORP	Pacific Bell
	CIVIC CLEANERS	Pacific Bell

21617 AVALON BLVD S

<u>Year</u>	<u>Uses</u>	<u>Source</u>
1995	FLOWERS MARY MD	Pacific Bell
1990	KARATE FOR KIDS	Pacific Bell

21625 AVALON BLVD S

<u>Year</u>	<u>Uses</u>	<u>Source</u>
1995	THE POINT AFTER	Pacific Bell
	POINT AFTER SPORTS LOUNGE THE	Pacific Bell
1990	T M C O PROPERTY MANAGEMENT COMPANY	Pacific Bell

FINDINGS

<u>Year</u>	<u>Uses</u>	<u>Source</u>
1990	UNIFIED INVESTMENT SERVICES	Pacific Bell
	UNIFIED ESCROW CORP	Pacific Bell

21629 AVALON BLVD S

<u>Year</u>	<u>Uses</u>	<u>Source</u>
1995	LE CHIC FASHIONS	Pacific Bell
1990	LE CHIC FASHIONS	Pacific Bell

21631 AVALON BLVD S

<u>Year</u>	<u>Uses</u>	<u>Source</u>
1995	SHORT STOP PHARMACY	Pacific Bell
1990	SHORT STOP PHARMACY	Pacific Bell

21635 AVALON BLVD S

<u>Year</u>	<u>Uses</u>	<u>Source</u>
1990	HARRYS NO 2 DONUTS	Pacific Bell

21703 AVALON BLVD S

<u>Year</u>	<u>Uses</u>	<u>Source</u>
1995	CARLS JR RESTAURANTS	Pacific Bell
1990	CARLS JR RESTAURANTS	Pacific Bell

21716 AVALON BLVD S

<u>Year</u>	<u>Uses</u>	<u>Source</u>
1995	INTERNATIONAL HOUSE OF PANCAKES	Pacific Bell
1990	TONYS RESTAURANT	Pacific Bell

21728 AVALON BLVD S

<u>Year</u>	<u>Uses</u>	<u>Source</u>
1995	PANTS & TOPS R US INC	Pacific Bell

21730 AVALON BLVD S

<u>Year</u>	<u>Uses</u>	<u>Source</u>
1990	NORMAS BEAUTY SALON	Pacific Bell

21732 AVALON BLVD S

<u>Year</u>	<u>Uses</u>	<u>Source</u>
1995	DEWEYS TAX SERVICE	Pacific Bell
1990	FLOWER TALK	Pacific Bell

FINDINGS

21734 AVALON BLVD S

<u>Year</u>	<u>Uses</u>	<u>Source</u>
1995	BAL SHOE REPAIR	Pacific Bell
1990	BAL SHOE REPAIR	Pacific Bell

21736 AVALON BLVD S

<u>Year</u>	<u>Uses</u>	<u>Source</u>
1995	ARTISTIC BALLOONS	Pacific Bell

21737 AVALON BLVD S

<u>Year</u>	<u>Uses</u>	<u>Source</u>
1995	COIN WASH LAUNDRY	Pacific Bell
1990	COIN WASH LAUNDRY	Pacific Bell

21738 AVALON BLVD S

<u>Year</u>	<u>Uses</u>	<u>Source</u>
1995	ARTISTIC CRAFTS	Pacific Bell

21739 AVALON BLVD S

<u>Year</u>	<u>Uses</u>	<u>Source</u>
1995	REINER ROBERT S	Pacific Bell
1990	REINER ROBERT S	Pacific Bell

21740 AVALON BLVD S

<u>Year</u>	<u>Uses</u>	<u>Source</u>
1995	CHAMPION LIQUOR	Pacific Bell
1990	MAGIC LIQUOR	Pacific Bell

21741 AVALON BLVD S

<u>Year</u>	<u>Uses</u>	<u>Source</u>
1990	QUALITY CLEANERS	Pacific Bell

21801 AVALON BLVD S

<u>Year</u>	<u>Uses</u>	<u>Source</u>
1990	A VIDEO	Pacific Bell

21802 AVALON BLVD S

<u>Year</u>	<u>Uses</u>	<u>Source</u>
1995	REAR KITTELSRUD J & P	Pacific Bell
1990	GONZALEZ CARMEN	Pacific Bell

FINDINGS

21803 AVALON BLVD S

<u>Year</u>	<u>Uses</u>	<u>Source</u>
1990	ALBERTS AFFAIR WITH HAIR	Pacific Bell

21804 AVALON BLVD S

<u>Year</u>	<u>Uses</u>	<u>Source</u>
1995	3 PEPPERS	Pacific Bell
1990	JINOS PIZZA THE ORIGINAL	Pacific Bell

21805 AVALON BLVD S

<u>Year</u>	<u>Uses</u>	<u>Source</u>
1995	RUDYS BAIL BONDS	Pacific Bell
1990	PIP PRINTING	Pacific Bell

21808 AVALON BLVD S

<u>Year</u>	<u>Uses</u>	<u>Source</u>
1995	TERESITAS MEXICAN BAKERY	Pacific Bell

21809 AVALON BLVD S

<u>Year</u>	<u>Uses</u>	<u>Source</u>
1995	RED WEST PIZZA	Pacific Bell
1990	RED WEST PIZZA	Pacific Bell

21814 AVALON BLVD S

<u>Year</u>	<u>Uses</u>	<u>Source</u>
1995	LAS PALMAS TRUE VALUE HARDWARE STORE	Pacific Bell
1990	LAS PALMAS TRUE VALUE HARDWARE STORE	Pacific Bell

21819 AVALON BLVD S

<u>Year</u>	<u>Uses</u>	<u>Source</u>
1995	FREEWAY CLOTHING	Pacific Bell
1990	FREEWAY CLOTHING	Pacific Bell

21827 AVALON BLVD S

<u>Year</u>	<u>Uses</u>	<u>Source</u>
1995	LUCKY KING	Pacific Bell
1990	CHINA HOUSE	Pacific Bell

FINDINGS

21828 AVALON BLVD S

<u>Year</u>	<u>Uses</u>	<u>Source</u>
1990	JALA CURLS HAIR CARE PRODUCTS CO	Pacific Bell
	EAGLELITE BEAUTY SALON	Pacific Bell
	JALA LIMOUSINE SERVICE	Pacific Bell

21728 1/2 AVALON BLVD S

<u>Year</u>	<u>Uses</u>	<u>Source</u>
1990	NAIL SHOP THE	Pacific Bell
	FACES N FOCUS	Pacific Bell
	TURANG PAUL J	Pacific Bell

BONITA

20930 BONITA

<u>Year</u>	<u>Uses</u>	<u>Source</u>
1981	MAGNAVOX CARSON	Pacific Telephone

Bonita St

20925 Bonita St

<u>Year</u>	<u>Uses</u>	<u>Source</u>
2014	JOHNSON WINDOW FILM INC	EDR Digital Archive
2010	WALL INTERNATIONAL INC	EDR Digital Archive

BONITA ST

20925 BONITA ST

<u>Year</u>	<u>Uses</u>	<u>Source</u>
2006	HEARTE	Haines Company, Inc.
	INTERNATIONAL INC	Haines Company, Inc.
	INTERNATIONAL SHINE STREET	Haines Company, Inc.
2001	FUTUREVISION	Haines & Company, Inc.

Bonita St

20930 Bonita St

<u>Year</u>	<u>Uses</u>	<u>Source</u>
2014	DUNCAN ANTHONY DDS	EDR Digital Archive
	JOHNNYS BEAUTY SUPPLY	EDR Digital Archive
	CHILDRENS DNTL SPECIALIST S BAY	EDR Digital Archive

FINDINGS

<u>Year</u>	<u>Uses</u>	<u>Source</u>
2014	CARSON CATV ASSOCIATES A CALI	EDR Digital Archive
	DAHAYA SHYAM MD	EDR Digital Archive
	WASHINGTON INVENTORY SER	EDR Digital Archive
	BONITA MASSAGE	EDR Digital Archive
	PAVILLION HEALTH CARE SERVICES	EDR Digital Archive
	CAPPIE BAKR DDS MS A PROF CORP	EDR Digital Archive
2010	CAPPIE BAKR DDS MS A PROF CORP	EDR Digital Archive
	WASHINGTON INVENTORY SER	EDR Digital Archive
	PAVILLION HEALTH CARE SERVICES	EDR Digital Archive
	COMMUNITY MEDICAL CLINIC	EDR Digital Archive
	JOHNNYS BEAUTY SUPPLY	EDR Digital Archive
	COOKIE CONGREGATION LLC	EDR Digital Archive
	CARSON CATV ASSOCIATES A CALI	EDR Digital Archive
	DUNCAN ANTHONY DDS	EDR Digital Archive
	SIMMONS BARBARA ANN	EDR Digital Archive
	BIG PICTURE COMMUNITY SVCS INC	EDR Digital Archive
	BAYVIEW MEDICAL DISTRIBUTORS	EDR Digital Archive

BONITA ST

20930 BONITA ST

<u>Year</u>	<u>Uses</u>	<u>Source</u>
2006	IN STEP	Haines Company, Inc.
	PHARMACY DOWUTCHALIK	Haines Company, Inc.
	FITNESS CENTER DOMINGUEZ	Haines Company, Inc.
	Bus YLADY	Haines Company, Inc.
	SERVICE	Haines Company, Inc.
	INVENTORY	Haines Company, Inc.
	INVENTORY SER WASHINGTON	Haines Company, Inc.
	WASHINGTON	Haines Company, Inc.
	CARE SYSTEMS TC AUTO SALES	Haines Company, Inc.
	PERFORMING ARTS PAVILLION HLTH CR	Haines Company, Inc.
	SERVINC SUREHANDSLIFT&	Haines Company, Inc.
2001	A A BA COMPUTERS	Haines & Company, Inc.

FINDINGS

BRADRICK DR

407 BRADRICK DR

<u>Year</u>	<u>Uses</u>	<u>Source</u>
2001	HALCROWMichael I	Haines & Company, Inc.
1995	HALCROW MICHAEL	Pacific Bell
1990	HALCROW MICHAEL	Pacific Bell

425 BRADRICK DR

<u>Year</u>	<u>Uses</u>	<u>Source</u>
2001	ONARUSEDck	Haines & Company, Inc.
1995	NARUSE DICK	Pacific Bell
1990	NARUSE DICK	Pacific Bell

432 BRADRICK DR

<u>Year</u>	<u>Uses</u>	<u>Source</u>
2001	SANTIAGONelson	Haines & Company, Inc.
1995	SANTIAGO NELSON	Pacific Bell
1990	SANTIAGO NELSON	Pacific Bell

CARSON E

248 CARSON E

<u>Year</u>	<u>Uses</u>	<u>Source</u>
1995	LUCKY CHINA RESTAURANT	Pacific Bell
1990	LUCKY CHINA RESTAURANT	Pacific Bell

251 CARSON E

<u>Year</u>	<u>Uses</u>	<u>Source</u>
1995	CARSON SCHWINN CYCLERY	Pacific Bell
1990	CARSON SCHWINN CYCLERY	Pacific Bell

257 CARSON E

<u>Year</u>	<u>Uses</u>	<u>Source</u>
1995	ROSE BEAUTY SALON	Pacific Bell
1990	NAILS BY ANNA	Pacific Bell
	ROSE BEAUTY SALON	Pacific Bell

261 CARSON E

<u>Year</u>	<u>Uses</u>	<u>Source</u>
1995	DALES LIQUOR & JR MKT	Pacific Bell

FINDINGS

<u>Year</u>	<u>Uses</u>	<u>Source</u>
1990	DALES LIQUOR & JR MKT	Pacific Bell

263 CARSON E

<u>Year</u>	<u>Uses</u>	<u>Source</u>
1995	HOWARD TAX CONSULTANTS	Pacific Bell
1990	HOWARD TAX CONSULTANTS	Pacific Bell

265 CARSON E

<u>Year</u>	<u>Uses</u>	<u>Source</u>
1995	GARDENA LOCK & SAFE	Pacific Bell

267 CARSON E

<u>Year</u>	<u>Uses</u>	<u>Source</u>
1995	AMERICAN LEGAL CLINIC	Pacific Bell
1990	AMERICAN LEGAL CLINIC	Pacific Bell

282 CARSON E

<u>Year</u>	<u>Uses</u>	<u>Source</u>
1995	METRO MED TRANSPORT	Pacific Bell
	GC ENTERPRISES	Pacific Bell
	PACIFIC MARINE ENGINEERING	Pacific Bell
1990	APEX FINANCIAL NETWORK INC	Pacific Bell
	TOWER REAL ESTATE PARTNERS	Pacific Bell
	PREMIER NURSING RESOURCES	Pacific Bell

284 CARSON E

<u>Year</u>	<u>Uses</u>	<u>Source</u>
1995	EBONY HAIR SALON	Pacific Bell
1990	UNIQUE HAIR DESIGN BY ELLA	Pacific Bell

286 CARSON E

<u>Year</u>	<u>Uses</u>	<u>Source</u>
1995	GILLS HAIR STUDIO	Pacific Bell
1990	W & E BEAUTY SUPPLY	Pacific Bell

288 CARSON E

<u>Year</u>	<u>Uses</u>	<u>Source</u>
1995	SKIPPER JACKS	Pacific Bell
1990	H SALT ESQUIRE FISH & CHIPS	Pacific Bell

FINDINGS

302 CARSON E

<u>Year</u>	<u>Uses</u>	<u>Source</u>
1995	202 SCIENZA BILL	Pacific Bell
	206 EYESTONE MAROLD C	Pacific Bell
	206 DAWSON WILLIE	Pacific Bell
	200 FARMERS INSURANCE GROUP	Pacific Bell
	200 ROQUE CELSO INSURANCE AGENCY	Pacific Bell
	200 ROBINSON R VAN	Pacific Bell
	106 REALTY WORLD REAL ESTATE MERCHANTS	Pacific Bell
	100 JANOFF KARPEL & COWAN A PROFESSIONAL	Pacific Bell
	JANOFF KARPEL & COWAN A PROFESSIONAL	Pacific Bell
	202 FOX STEVE	Pacific Bell
1990	206 DAWSON WILLIE	Pacific Bell
	JANOFF KARPEL & COWAN A PROFESSIONAL	Pacific Bell
	100 JANOFF KARPEL & COWAN A PROFESSIONAL	Pacific Bell
	104 CABIELES LUCY DDS	Pacific Bell
	106 REALTY WORLD REAL ESTATE MERCHANTS	Pacific Bell
	200 FOX STEVE	Pacific Bell
	200 FARMERS INSURANCE GROUP	Pacific Bell
	202 FOX STEVE	Pacific Bell
	206 EYESTONE MAROLD C	Pacific Bell

305 CARSON E

<u>Year</u>	<u>Uses</u>	<u>Source</u>
1995	OMEGA DRIVE-IN	Pacific Bell
1990	OMEGA DRIVE-IN	Pacific Bell

307 CARSON E

<u>Year</u>	<u>Uses</u>	<u>Source</u>
1995	RNJ GUNS & AMMO	Pacific Bell
1990	BRILLS AUTO SUPPLY	Pacific Bell
	BRILLS AUTO SUPPLY	Pacific Bell

309 CARSON E

<u>Year</u>	<u>Uses</u>	<u>Source</u>
1995	LAUNDRY LAND	Pacific Bell

FINDINGS

<u>Year</u>	<u>Uses</u>	<u>Source</u>
1990	LAUNDRY LAND	Pacific Bell

313 CARSON E

<u>Year</u>	<u>Uses</u>	<u>Source</u>
1995	HORSY HORSY	Pacific Bell
1990	MARES END THE	Pacific Bell

315 CARSON E

<u>Year</u>	<u>Uses</u>	<u>Source</u>
1995	NAJERAS BARBER SALON	Pacific Bell
1990	NAJERAS BARBER SALON	Pacific Bell

317 CARSON E

<u>Year</u>	<u>Uses</u>	<u>Source</u>
1995	NAILS BY ANNA	Pacific Bell
	UNIQUE HAIR DESIGN BY ELLA	Pacific Bell
	UNIQUE HAIR DESIGN BY ELLA	Pacific Bell
1990	THE HAIR FORCE	Pacific Bell

318 CARSON E

<u>Year</u>	<u>Uses</u>	<u>Source</u>
1990	CHOUDRY MEHBOOB	Pacific Bell

319 CARSON E

<u>Year</u>	<u>Uses</u>	<u>Source</u>
1995	CABIELES LUCY DENTAL OFFICE	Pacific Bell
1990	MILAN MOTORS	Pacific Bell

321 CARSON E

<u>Year</u>	<u>Uses</u>	<u>Source</u>
1990	HARRY SARNOFF CO	Pacific Bell
	HARRY SARNOFF CO	Pacific Bell
	HARRY SARNOFF CO	Pacific Bell
	HARRY SARNOFF CO	Pacific Bell
	HARRY SARNOFF CO	Pacific Bell
	HARRY SARNOFF CO	Pacific Bell
	HARRY SARNOFF CO	Pacific Bell
	HARRY SARNOFF CO	Pacific Bell
	HARRY SARNOFF CO	Pacific Bell
	NATIONAL MARKETING SERVICES	Pacific Bell

FINDINGS

<u>Year</u>	<u>Uses</u>	<u>Source</u>
1990	HARRY SARNOFF CO	Pacific Bell
	HARRY SARNOFF CO	Pacific Bell
	HARRY SARNOFF CO	Pacific Bell
	HARRY SARNOFF CO	Pacific Bell
	HARRY SARNOFF CO	Pacific Bell
	HARRY SARNOFF CO	Pacific Bell
	HARRY SARNOFF CO	Pacific Bell
	HARRY SARNOFF CO	Pacific Bell
	HARRY SARNOFF CO	Pacific Bell
	HARRY SARNOFF CO	Pacific Bell
	HARRY SARNOFF CO	Pacific Bell

323 CARSON E

<u>Year</u>	<u>Uses</u>	<u>Source</u>
1995	EQUITY FIRST FINANCIAL NETWORK EFFN	Pacific Bell
1990	A L WILLIAMS	Pacific Bell

326 CARSON E

<u>Year</u>	<u>Uses</u>	<u>Source</u>
1995	REYES LEDESMA DANIEL	Pacific Bell

330 CARSON E

<u>Year</u>	<u>Uses</u>	<u>Source</u>
1995	A INTERNATL CHILDRENS INSTITUTE	Pacific Bell
	INTERNATIONAL STUDENT SERVICES	Pacific Bell
1990	A RENEWED HAIR SYSTEMS	Pacific Bell
	B REFLECTIONS	Pacific Bell

332 CARSON E

<u>Year</u>	<u>Uses</u>	<u>Source</u>
1995	GAR SANN SOVANN	Pacific Bell

333 CARSON E

<u>Year</u>	<u>Uses</u>	<u>Source</u>
1995	MIDAS MUFFLER & BRAKE SHOPS	Pacific Bell
1990	MIDAS MUFFLER & BRAKE SHOPS	Pacific Bell

FINDINGS

334 CARSON E

<u>Year</u>	<u>Uses</u>	<u>Source</u>
1990	A RELATORES AURORA S	Pacific Bell

336 CARSON E

<u>Year</u>	<u>Uses</u>	<u>Source</u>
1995	E ROMEO AUTO REPAIR	Pacific Bell
	C ALS F C W CERTIFIED AUTO REPAIR	Pacific Bell
	A AUTO EXPLOSION ACCESSORIES	Pacific Bell
1990	ALS FOUR CYLINDER WORLD	Pacific Bell

338 CARSON E

<u>Year</u>	<u>Uses</u>	<u>Source</u>
1995	C GAN JOSEPH	Pacific Bell
	B CARSON BROS AUTO REPAIR	Pacific Bell
1990	B MAGIC TOUCH AUTO WERKS	Pacific Bell
	C BRITISH CONNECTION	Pacific Bell

340 CARSON E

<u>Year</u>	<u>Uses</u>	<u>Source</u>
1990	A CROWELL PAUL	Pacific Bell
	B BUSH DAVID	Pacific Bell

342 CARSON E

<u>Year</u>	<u>Uses</u>	<u>Source</u>
1995	C HUGO BODY SHOP	Pacific Bell
1990	LYNMAR TOOL CO	Pacific Bell

344 CARSON E

<u>Year</u>	<u>Uses</u>	<u>Source</u>
1995	G C & A AUTO & BODY REPAIR SHOP	Pacific Bell
	H CONTRERAS PAUL	Pacific Bell
	D AMERICAN AUTO REPAIR	Pacific Bell
	A AUTO COLORS	Pacific Bell
1990	C F A I MODEL SUPPLY	Pacific Bell
	KIMMAR FURNITURE MFG	Pacific Bell

345 CARSON E

<u>Year</u>	<u>Uses</u>	<u>Source</u>
1995	CARSON MANOR	Pacific Bell
	CARSON ASSISTED LIVING & RETIREMENT CENTER	Pacific Bell

FINDINGS

<u>Year</u>	<u>Uses</u>	<u>Source</u>
1995	102 ROSENBAUM R	Pacific Bell
	157 WATTS VIVIAN	Pacific Bell
	166 ANDERS MYRTLE	Pacific Bell
	216 PEACE I	Pacific Bell
	217 KUNDRA STELLA	Pacific Bell
	218 ZANGAS EVA J	Pacific Bell
	220 CARLSTON IDAMAY	Pacific Bell
	224 DALE L R	Pacific Bell
	249 VINCENT PAUL	Pacific Bell
	275 CLAUSSEN I	Pacific Bell
	276 GRIFFITH CARL R	Pacific Bell
	284 FLEMING ELSIE R	Pacific Bell
1990	CARSON MANOR	Pacific Bell
	CARSON RETIREMENT CENTER	Pacific Bell
	104 OVIEDO JOESPH & CELIA	Pacific Bell
	109 STURGES D KATE	Pacific Bell
	111 MC DOUGAL GRACE	Pacific Bell
	113 MADRID MARY	Pacific Bell
	118 ORR LOUIS	Pacific Bell
	132 HESTON LESTER	Pacific Bell
	134 ANDREWS CYRUS G	Pacific Bell
	137 HUGHES ANNA J	Pacific Bell
	145 RISICA JOSEPHINE	Pacific Bell
	146 DOTY D M	Pacific Bell
	148 ROSEN BETTY	Pacific Bell
	153 RILEY MARY	Pacific Bell
	158 NICKBARG IDA	Pacific Bell
	162 SWANSON DAVID	Pacific Bell
	163 RADLE M C	Pacific Bell
	209 FEINBURG GEORGE	Pacific Bell
	211 BUSH L	Pacific Bell
	217 CRANE E J	Pacific Bell
	218 LUSK ROBT T	Pacific Bell
	218 CONKEL BERLY C	Pacific Bell
	219 RAE ANTONIA G	Pacific Bell
	225 GRABOW JEANETTE	Pacific Bell
	228 GRIFFITH CARL R	Pacific Bell
	233 PEROVICH MIKE	Pacific Bell

FINDINGS

<u>Year</u>	<u>Uses</u>	<u>Source</u>
1990	239 HANSEN HUBERT	Pacific Bell
	240 BERKHELSE ANNA B	Pacific Bell
	243 GREENAN JOSEPHINE	Pacific Bell
	245 CHASE ALICE	Pacific Bell
	249 MACDONALD JOHN N	Pacific Bell
	258 FLANNERY HAZEL	Pacific Bell
	270 HUMMEL GEORGE	Pacific Bell
	271 GALVIN JAMES	Pacific Bell
	272 WARD I R	Pacific Bell
	278 CARLSTON IDAMAY	Pacific Bell
	280 SEATON E L	Pacific Bell
	282 CARRILLO LINO	Pacific Bell

346 CARSON E

<u>Year</u>	<u>Uses</u>	<u>Source</u>
1995	B GLENNS EURO	Pacific Bell
1990	C ANDREWS PACKAGING MACHINERY CO	Pacific Bell
	HILLCREST ENGINEERING INC	Pacific Bell
	C WAX MAGIC SKI PRODUCTS	Pacific Bell

348 CARSON E

<u>Year</u>	<u>Uses</u>	<u>Source</u>
1995	E MAISON EUROPE	Pacific Bell
1990	PORT FLOW DESIGN	Pacific Bell
	GEAR WORKS AUTOMOTIVE TRANSMISSIONS	Pacific Bell
	MULLEN & CO	Pacific Bell

350 CARSON E

<u>Year</u>	<u>Uses</u>	<u>Source</u>
1995	B MANILA TRAVEL AGCY	Pacific Bell
1990	B BULACAN CONCRETE PRODUCTS	Pacific Bell
	MANILA TRAVEL AGCY	Pacific Bell
	MANILA TRAVEL AGCY	Pacific Bell
	DIZON JOSIE	Pacific Bell

357 CARSON E

<u>Year</u>	<u>Uses</u>	<u>Source</u>
1995	103 SWIFTS TRAVEL AGENCY	Pacific Bell
	102 HARDIN EUGENE MD	Pacific Bell

FINDINGS

<u>Year</u>	<u>Uses</u>	<u>Source</u>
1995	102 CARSON MEDICAL GROUP	Pacific Bell
	200 CIVIC PLAZA MORTGAGE	Pacific Bell
	210 OFF THE FIELD PRODUCTIONS	Pacific Bell
	200 REGISTERED REAL ESTATE	Pacific Bell

360 CARSON E

<u>Year</u>	<u>Uses</u>	<u>Source</u>
1995	EUSEBIO R	Pacific Bell

361 CARSON E

<u>Year</u>	<u>Uses</u>	<u>Source</u>
1990	MULGREW SHIRLEY	Pacific Bell

404 CARSON E

<u>Year</u>	<u>Uses</u>	<u>Source</u>
1995	XPRESS TRAC	Pacific Bell
	SAMOAN COMMUNITY CENTER	Pacific Bell
1990	SAMOAN PARENTS & CHILDREN ASSN	Pacific Bell
	LOS ANGELES CONTY OF	Pacific Bell

407 CARSON E

<u>Year</u>	<u>Uses</u>	<u>Source</u>
1995	ORCHIDS LIMITED	Pacific Bell
1990	ORCHIDS LTD	Pacific Bell

413 CARSON E

<u>Year</u>	<u>Uses</u>	<u>Source</u>
1995	REAR SALAZAR ELISEO	Pacific Bell

415 CARSON E

<u>Year</u>	<u>Uses</u>	<u>Source</u>
1995	CARSON MUFFLERS	Pacific Bell
1990	CARSON MUFFLERS	Pacific Bell
	EARTH MOVERS	Pacific Bell

420 CARSON E

<u>Year</u>	<u>Uses</u>	<u>Source</u>
1995	CARSON AUTO REPAIR	Pacific Bell
1990	CARSON AUTO REPAIR	Pacific Bell

FINDINGS

421 CARSON E

<u>Year</u>	<u>Uses</u>	<u>Source</u>
1995	TONYS AUTOMOTIVE RADIATOR SPECIALIST	Pacific Bell
1990	CARSON RADIATOR SERVICE	Pacific Bell

424 CARSON E

<u>Year</u>	<u>Uses</u>	<u>Source</u>
1990	CARLOS MARKET	Pacific Bell

427 CARSON E

<u>Year</u>	<u>Uses</u>	<u>Source</u>
1990	MARTINEZ JOSE	Pacific Bell

437 CARSON E

<u>Year</u>	<u>Uses</u>	<u>Source</u>
1990	PRIDE & GRDOM PET SHOPS	Pacific Bell

441 CARSON E

<u>Year</u>	<u>Uses</u>	<u>Source</u>
1995	N STRANDS HAIR SALON	Pacific Bell
	UNITED STATES GOVERNMENT	Pacific Bell
	UNITED STATES GOVERNMENT	Pacific Bell
	J & J IMPORT-THE KING OF BEEPERS	Pacific Bell
	A THAI ORIGINAL B B O	Pacific Bell
	C THE BODY STORE	Pacific Bell
	D U S MAN VIDEO	Pacific Bell
	E KNIGHT DREAMS	Pacific Bell
	K METROPOLITAN REALTOR	Pacific Bell
	R 99 CENT MARKET	Pacific Bell
	M CALIF CONCEPTS EXERCISE SALON	Pacific Bell

456 CARSON E

<u>Year</u>	<u>Uses</u>	<u>Source</u>
1995	NADERS FURNITURE STORES INC	Pacific Bell
1990	NADERS FURNITURE STORE INC	Pacific Bell

500 CARSON E

<u>Year</u>	<u>Uses</u>	<u>Source</u>
1995	209 PAYNES JANITORIAL SERVICE	Pacific Bell
	208 REAL ESTATE INC	Pacific Bell
	206 J R ENTERPRISES	Pacific Bell

FINDINGS

<u>Year</u>	<u>Uses</u>	<u>Source</u>
1995	206 COMMERCIAL BUILDING CO	Pacific Bell
	206 JOVILLS ESCROW CO	Pacific Bell
	112 CARSON FOOT CLINIC	Pacific Bell
	108 K NAILS	Pacific Bell
	107 DENISE SECRETARIAL SERVICE	Pacific Bell
	MISS DENISE ANSWERING SERVICE	Pacific Bell
	101 RAMCO REALTY	Pacific Bell
	101 RAMCO REALTY	Pacific Bell
	102 V H CLEANERS	Pacific Bell
	103 LUCYS FASHION	Pacific Bell
	104 TOYOS BEAUTY SALON	Pacific Bell
	105 GREAT 400 GROUP	Pacific Bell
	106 RIGHT INVESTMENT CO	Pacific Bell
	107 DAS BUSINESS & MEDICAL EXCHANGE	Pacific Bell
	210 ALVAREZ LUIS E INS	Pacific Bell
1990	206 J H TAX PREPARATION	Pacific Bell
	207 CREDILOGICAL SYSTEMS INC	Pacific Bell
	209 PHYLS HAIR CARE CTR	Pacific Bell
	210 ALVAREZ LUIS E INS	Pacific Bell
	206 COMMERCIAL BUILDING CO	Pacific Bell
	PAYNES JANITORIAL SERVICE	Pacific Bell
	101 RAMCO REALTY	Pacific Bell
	101 RAMCO REALTY	Pacific Bell
	102 A B C INCOME TAX SERVICE	Pacific Bell
	103 ADVANCED CARDIOVASCULAR IMAGING	Pacific Bell
	104 TOYOS BEAUTY SALON	Pacific Bell
	105 GREAT 400 GROUP	Pacific Bell
	107 DAS BUSINESS & MEDICAL EXCHANGE	Pacific Bell
	107 SAFEGUARD INDUSTRIAL DOOR	Pacific Bell
	107 MISS DENISE ANSWERING SERVICE	Pacific Bell
	108 NAILS INTERNATIONAL	Pacific Bell
	109 HOLT ERNEST W REALTY	Pacific Bell
	112 CARSON FOOT CLINIC	Pacific Bell

FINDINGS

501 CARSON E

<u>Year</u>	<u>Uses</u>	<u>Source</u>
1995	EDDYS TREES	Pacific Bell

520 CARSON E

<u>Year</u>	<u>Uses</u>	<u>Source</u>
1995	7 SPEER M L	Pacific Bell
	16 OHLER GEO H	Pacific Bell
	11 JOHNSON J C	Pacific Bell
	24 HONABACH W E JR	Pacific Bell
	27 KENT MARTY L	Pacific Bell
	29 ROBINS A E	Pacific Bell
	30 GRIFFIN T K	Pacific Bell
	31 THOMASON RUTH	Pacific Bell
	40 LINARES FRANCISCO	Pacific Bell
	41 RINGLE ROGER	Pacific Bell
	43 CHAMPION AVA	Pacific Bell
	44 MARTIN FRANK	Pacific Bell
	22 FLAMINGO GARDENS TRAILER LODGE	Pacific Bell
1990	7 SPEER M L	Pacific Bell
	8 SUTHERLAND HELEN M	Pacific Bell
	16 OHLER GEO H	Pacific Bell
	22 FLAMINGO GARDENS TRAILER LODGE	Pacific Bell
	24 HONABACH W E JR	Pacific Bell
	25 LAMB TOMMEY	Pacific Bell
	27 KENT MARTY L	Pacific Bell
	29 VILARDI I	Pacific Bell
	30 GRIFFIN T K	Pacific Bell
	31 THOMASON RUTH	Pacific Bell
	32 LAWLER JEFF	Pacific Bell
	38 GAGNON ROBT J	Pacific Bell
	40 LINARES FRANCISCO	Pacific Bell
	41 RINGLE ROGER	Pacific Bell
	44 MARTIN FRANK	Pacific Bell

542 CARSON E

<u>Year</u>	<u>Uses</u>	<u>Source</u>
1990	CARSON MEDICAL GROUP	Pacific Bell
	HRN MEDICAL GROUP	Pacific Bell

FINDINGS

<u>Year</u>	<u>Uses</u>	<u>Source</u>
1990	HARDIN EUGENE MD	Pacific Bell

550 CARSON E

<u>Year</u>	<u>Uses</u>	<u>Source</u>
1995	C WISE DENTISTRY	Pacific Bell
	D PRIMO REALTY	Pacific Bell
	A ALBERTS AFFAIR WITH HAIR	Pacific Bell
1990	C WISE DENTISTRY	Pacific Bell
	B SLIM CONCEPT	Pacific Bell
	PRIMO REALTY	Pacific Bell
	A A M SPECIAL EFFECTS	Pacific Bell

616 CARSON E

<u>Year</u>	<u>Uses</u>	<u>Source</u>
1995	AVALON CARSON MOBILE HOME PARK	Pacific Bell
	B5 MAIN DAVID	Pacific Bell
	A-8 CASSITY CHAS C	Pacific Bell
	B-9 HOPPER HAROLD R	Pacific Bell
	D-5 BARNETT H	Pacific Bell
	1-3 KUCHERA JOHN A	Pacific Bell
	2-2 RICHARDSON ERNEST L	Pacific Bell
	2-3 MORAN JOHN H	Pacific Bell
	2-4 LABATE VINCENT A JR	Pacific Bell
	3-2 BRANEY JUDY	Pacific Bell
	3-3 SEITZ JOHN K	Pacific Bell
	3-5 WHITCHER JUDD T	Pacific Bell
	A-15 SIMPSON L	Pacific Bell
	A-17 CHAPLINE WALTER A	Pacific Bell
	B-11 HASS JAS A	Pacific Bell
	B-19 APALATEA RUDOLPH	Pacific Bell
	C-42 ALBERTSON ART	Pacific Bell
	C-44 AVALLON DON JR	Pacific Bell
	D-14 JACKSON CHARLES E	Pacific Bell
	D-17 COVINGTON DOLORES	Pacific Bell
	D-20 REHERS DICK	Pacific Bell
	D-23 PLANTZ E	Pacific Bell
	D-25 SNYDER GOLDIE	Pacific Bell
	D-27 HOUCK J	Pacific Bell

FINDINGS

<u>Year</u>	<u>Uses</u>	<u>Source</u>
1995	D-29 TRYBA M L	Pacific Bell
	4-10 ROBIDOUX GEORGE	Pacific Bell
	4-14 ROBINOW JEFFREY	Pacific Bell
1990	CLINKSEALES ROCKIE	Pacific Bell
	MULLALY DENNIS	Pacific Bell
	SINGLETON DONALD P	Pacific Bell
	WORTHY LARRY	Pacific Bell
	WHITCHER JUDD T	Pacific Bell
	BARRETTO T	Pacific Bell
	VOYLES CLYDE	Pacific Bell
	WILLIAMS HAROLD	Pacific Bell
	MORAN JOHN H	Pacific Bell
	BARNETT H	Pacific Bell
	MAXWELL TOM	Pacific Bell
	SIMPSON L	Pacific Bell
	HOUCK J	Pacific Bell
	JOHNSON FRANCIS C	Pacific Bell
	TOMLINSON ROY & DORIS	Pacific Bell
	HOPPER HAROLD R	Pacific Bell
	ROBIDOUX GEORGE	Pacific Bell
	JACKSON CHARLES E	Pacific Bell
	TRYBA M L	Pacific Bell
	APALATEA RUDOLPH	Pacific Bell
	DE LANGIS ROGER	Pacific Bell
	KRSCHUL THELMA	Pacific Bell
	MARSHALL BOB	Pacific Bell
	ROBINOW JEFFREY	Pacific Bell
	PLANTZ E	Pacific Bell
	CASSITY CHAS C	Pacific Bell
	AVALLON DON JR	Pacific Bell
	RICHARDSON ERNEST L	Pacific Bell
	BAILEY A C	Pacific Bell
	RICH MARC A	Pacific Bell
	THOMAS BILLY R	Pacific Bell
	DINSMORE MAXWELL	Pacific Bell
	KUCHERA JOHN A	Pacific Bell
	HASS JAS A	Pacific Bell
	LABATE VINCENT A JR	Pacific Bell

FINDINGS

<u>Year</u>	<u>Uses</u>	<u>Source</u>
1990	AVALON CARSON MOBILE HOME PARK	Pacific Bell
	BRANEY JUDY	Pacific Bell
	HEADRICK ROBT	Pacific Bell
	CHANEY HERSCHEL	Pacific Bell
	LOWRY LUANA	Pacific Bell
	ALBERTSON ART	Pacific Bell
	WILSON KIRBY	Pacific Bell
	REHERS DICK	Pacific Bell
	CHAPLINE WALTER A	Pacific Bell
	SCHMIDT EULA	Pacific Bell
	BROWN JACKIE	Pacific Bell
	LEE JAMES HAROLD	Pacific Bell
	PIERCE PENNY	Pacific Bell
	DALE LAWRENCE	Pacific Bell

625 CARSON E

<u>Year</u>	<u>Uses</u>	<u>Source</u>
1995	RELATORES AURORA DDS	Pacific Bell
1990	RELATORES AURORA DOS	Pacific Bell

645 CARSON E

<u>Year</u>	<u>Uses</u>	<u>Source</u>
1990	DALES COCKTAIL LOUNGE	Pacific Bell

647 CARSON E

<u>Year</u>	<u>Uses</u>	<u>Source</u>
1990	B & G PROPERTY MANAGEMENT	Pacific Bell
	ECONO HOMES SERVICES	Pacific Bell

649 CARSON E

<u>Year</u>	<u>Uses</u>	<u>Source</u>
1995	WILD ABOUT HAIR	Pacific Bell

650 CARSON E

<u>Year</u>	<u>Uses</u>	<u>Source</u>
1995	RALPHS GROCERY COMPANY	Pacific Bell
1990	MARKET BASKET	Pacific Bell
	BOYS MKT BAKERY	Pacific Bell
	BOYS MARKET 48	Pacific Bell

FINDINGS

655 CARSON E

<u>Year</u>	<u>Uses</u>	<u>Source</u>
1995	EDS MOBIL SERVICE	Pacific Bell
1990	EDS MOBIL SERVICE	Pacific Bell

659 CARSON E

<u>Year</u>	<u>Uses</u>	<u>Source</u>
1995	WOODYS LIQUOR STORE & MKT	Pacific Bell
1990	WOODYS LIQUOR STORE & MKT	Pacific Bell

701 CARSON E

<u>Year</u>	<u>Uses</u>	<u>Source</u>
1995	MASTROIANNIS-JAYS CATERING	Pacific Bell
	CARSON CITY OF	Pacific Bell
	CARSON CITY OF	Pacific Bell
1990	CARSON CITY OF	Pacific Bell
	CARSON CITY OF	Pacific Bell

708 CARSON E

<u>Year</u>	<u>Uses</u>	<u>Source</u>
1995	ECONO LUBE N TUNE SERVICE CENTERS	Pacific Bell
1990	ECONO LUBE N TUNE SERVICE CENTERS	Pacific Bell

716 CARSON E

<u>Year</u>	<u>Uses</u>	<u>Source</u>
1995	EL CHARRO RESTAURANT	Pacific Bell
1990	TACOS EL CHARRO RESTAURANT	Pacific Bell

724 CARSON E

<u>Year</u>	<u>Uses</u>	<u>Source</u>
1995	CARSON BAIL BONDS	Pacific Bell
	CARSON BAIL BONDS	Pacific Bell
	CARSON BAIL BONDS	Pacific Bell
1990	TED HUNTS BOOKKEEPING & TAX SERVICE	Pacific Bell
	RUDYS BAIL BONDS	Pacific Bell
	RUDYS BAIL BONDS	Pacific Bell
	POSSE POLICE PRODUCTS	Pacific Bell

FINDINGS

726 CARSON E

<u>Year</u>	<u>Uses</u>	<u>Source</u>
1995	COPIES N PRINT	Pacific Bell
1990	COPYS & PRINT	Pacific Bell

728 CARSON E

<u>Year</u>	<u>Uses</u>	<u>Source</u>
1995	CIVIC TRAVEL	Pacific Bell
1990	CIVIC TRAVEL	Pacific Bell

730 CARSON E

<u>Year</u>	<u>Uses</u>	<u>Source</u>
1995	ROSSO FRANK S MD INC	Pacific Bell
1990	ROSSO FRANK S MD INC	Pacific Bell

750 CARSON E

<u>Year</u>	<u>Uses</u>	<u>Source</u>
1995	PARK AVALON MOBILE ESTATES	Pacific Bell
	8 SATER D R	Pacific Bell
	10 KUSZNIR PHILLIP S	Pacific Bell
	11 SMITH JAS W	Pacific Bell
	16 CUSS LUDWIG	Pacific Bell
	22 MCAVOY WILLIAM E	Pacific Bell
	33 BOUTHILLIER ARTHUR F	Pacific Bell
	36 MENDOZA ENRIQUE V	Pacific Bell
	38 CARTER JACK W	Pacific Bell
	42 NORWOOD F M	Pacific Bell
	43 LEASURE ETTA K	Pacific Bell
	45 ORTHMAN MARSHA G	Pacific Bell
	49 WATKINS EARL A	Pacific Bell
	54 SISCO RICK	Pacific Bell
	57 BLANK MARY L	Pacific Bell
	58 HOEL RAYMOND C	Pacific Bell
	60 LOPEZ MARIA TERESA	Pacific Bell
	62 CHASE JEWELL B	Pacific Bell
	69 GUPPY FRED A	Pacific Bell
	78 ADRIANO BENNY & FE	Pacific Bell
	83 WILLIAMS RONALD & JOAN	Pacific Bell
	90 BROOKS STEVEN	Pacific Bell
	100 MALO PAUL	Pacific Bell

FINDINGS

<u>Year</u>	<u>Uses</u>	<u>Source</u>
1995	101 DALE GEO W	Pacific Bell
	105 LAGROU RAYMOND	Pacific Bell
	107 BARGER WARREN E	Pacific Bell
	108 WALLER MICHAEL	Pacific Bell
	113 NEELAND EILEEN F	Pacific Bell
	117 SEMENUK L	Pacific Bell
	119 GREGORI BRAD	Pacific Bell
	126 CARLSON EDWARD G	Pacific Bell
	131 GODFREY JANE	Pacific Bell
	134 INNES ROBT B	Pacific Bell
1990	RITKE HERBERT M	Pacific Bell
	PARK AVALON MOBILE ESTATES	Pacific Bell
	1 MARTIN GERTRUDE	Pacific Bell
	5 MALIN FRANK	Pacific Bell
	7 AUGUSTUS GLEN W	Pacific Bell
	8 SATER D R	Pacific Bell
	10 KUSZNIR PHILLIP S	Pacific Bell
	11 SMITH JAS W	Pacific Bell
	13 FONTAINE ROBT D	Pacific Bell
	16 CUSS LUDWIG	Pacific Bell
	29 ACCENT LOCK & KEY	Pacific Bell
	31 GRAVAGNE L	Pacific Bell
	33 BOUTHILLIER ARTHUR F	Pacific Bell
	34 BALL LUCILLE	Pacific Bell
	39 LANDRY GEO A	Pacific Bell
	42 NORWOOD F M	Pacific Bell
	43 LEASURE ETTA K	Pacific Bell
	45 ORTHMAN MARSHA G	Pacific Bell
	49 WATKINS EARL A	Pacific Bell
	54 SISCO RICK	Pacific Bell
	57 BLANK MARY L	Pacific Bell
	58 HOELS CARPET CLEANERS	Pacific Bell
	60 THOMPSON THOS P	Pacific Bell
	62 CHASE JEWELL B	Pacific Bell
	68 BURCKLEY LLOYD G	Pacific Bell
	69 GUPPY FRED A	Pacific Bell
	78 ADRLANO BENNY & FE	Pacific Bell
	80 LEMLEY RUSSELL SR	Pacific Bell

FINDINGS

<u>Year</u>	<u>Uses</u>	<u>Source</u>
1990	83 WILLIAMS RONALD & JOAN	Pacific Bell
	85 CHAISSON D L	Pacific Bell
	89 BYARS EARL	Pacific Bell
	90 BROOKS STEVEN	Pacific Bell
	91 TAYLOR LEONA S	Pacific Bell
	95 ARMENTROUT M A	Pacific Bell
	100 MALO PAUL	Pacific Bell
	101 DALE GEO W	Pacific Bell
	105 LAGROU RAYMOND	Pacific Bell
	107 BARGER WARREN E	Pacific Bell
	108 FARBER P	Pacific Bell
	113 NEELAND EILEEN F	Pacific Bell
	116 POOL ARTHUR G	Pacific Bell
	117 SEMENUK L	Pacific Bell
	122 O'DONNELL J L	Pacific Bell
	124 LOGUE S J	Pacific Bell
	126 SHOGREN GEO	Pacific Bell
	128 FROST V W	Pacific Bell
	131 GODFREY JANE	Pacific Bell
	133 O'DONNELL JAS J	Pacific Bell
	134 INNES ROBT B	Pacific Bell

812 CARSON E

<u>Year</u>	<u>Uses</u>	<u>Source</u>
1995	CARSON MONTESSORI ACADEMY	Pacific Bell
1990	CARSON MONTESSORI ACADEMY	Pacific Bell

860 CARSON E

<u>Year</u>	<u>Uses</u>	<u>Source</u>
1995	119 NEED-A-VIDEO	Pacific Bell
	118 POSTAL N MORE	Pacific Bell
	117 VALERIO CITY BAKERY	Pacific Bell
	116 ANGELITOS MKT	Pacific Bell
	115 CITY WIDE HEALTH CARE	Pacific Bell
	115 OUR LADY OF PERPETUAL HELP MEDICAL GROUP	Pacific Bell
	113 IMPERIAL 7 REALTY CO	Pacific Bell
	112 IMPERIAL 7 MORGAGE DIV	Pacific Bell
	111 SPARKIES HAIR & NAIL DESIGN	Pacific Bell

FINDINGS

<u>Year</u>	<u>Uses</u>	<u>Source</u>
1995	107 MANIO VISION CENTER	Pacific Bell
	106 TOLENTINO LETICIA R DMD	Pacific Bell
	105 FRJ TRAVEL INTERNATIONAL	Pacific Bell
	104 SLIM CONCEPT	Pacific Bell
	102 U S DONUTS	Pacific Bell
	101 SUBWAY SANDWICHES & SALADS	Pacific Bell
	B CALIF BAR & GRILL	Pacific Bell
	120 PIZZA MAN	Pacific Bell
	CENTURY 21 IMPERIAL 7 REALTY	Pacific Bell
	ALING DELIAS RESTAURANT	Pacific Bell
1990	111 SPARKIES BEAUTY SALON	Pacific Bell
	115 PERPETUAL HELP MEDICAL GROUP	Pacific Bell
	116 ANGELITOS MKT	Pacific Bell
	119 NEED-A-VIDEO	Pacific Bell
	120 PIZZA MAN	Pacific Bell
	108 ITT FINANCIAL SERVICES	Pacific Bell
	CENTURY 21-ROBERSON & ASSOCIATES	Pacific Bell
	101 SUBWAY SANDWICHES & SALADS	Pacific Bell
	102 EDNAS DONUT SHOP	Pacific Bell
	103 2001 FLAVORS	Pacific Bell
	104 LAXMI INS MARKETING CO	Pacific Bell
	105 JUST BECAUSE GIFTS N THINGS	Pacific Bell
	106 EURO PACIFIC	Pacific Bell

312 1/4 CARSON E

<u>Year</u>	<u>Uses</u>	<u>Source</u>
1990	MORALES M E	Pacific Bell

319 1/2 CARSON E

<u>Year</u>	<u>Uses</u>	<u>Source</u>
1995	DIANAS COZY CORNER GROOMING	Pacific Bell
1990	O K SHOE REPAIR & KEY SHOP	Pacific Bell

409 3/4 CARSON E

<u>Year</u>	<u>Uses</u>	<u>Source</u>
1995	AMBATALI WALTER	Pacific Bell

FINDINGS

422 1/2 CARSON E

<u>Year</u>	<u>Uses</u>	<u>Source</u>
1995	MS CORRINES FLORIST & WEDDINGS	Pacific Bell
1990	MS CORRINES FLORIST & WEDDINGS	Pacific Bell

424 1/2 CARSON E

<u>Year</u>	<u>Uses</u>	<u>Source</u>
1995	CARSON CITY OF	Pacific Bell
1990	CARSON CITY OF	Pacific Bell

647 1/2 CARSON E

<u>Year</u>	<u>Uses</u>	<u>Source</u>
1990	B & G REALTY	Pacific Bell
	CARSON BULLETIN	Pacific Bell

CARSON ST

750 E CARSON ST

<u>Year</u>	<u>Uses</u>	<u>Source</u>
1985	SEMENUK L	Pacific Bell

CATSKILL AVE

21010 CATSKILL AVE

<u>Year</u>	<u>Uses</u>	<u>Source</u>
2006	e CHAPAGenaro	Haines Company, Inc.
1970	BILLINGSLEY B B	Pacific Telephone
1964	VON GUSMANN PETER	Pacific Telephone

21011 CATSKILL AVE

<u>Year</u>	<u>Uses</u>	<u>Source</u>
2006	e ANTAZOAdelandro	Haines Company, Inc.
1975	HUNTER ROBT	Pacific Telephone

21016 CATSKILL AVE

<u>Year</u>	<u>Uses</u>	<u>Source</u>
2006	CORDERO Renato	Haines Company, Inc.
1995	CERVANTES JENNIE	Pacific Bell
	CERVANTES JENNIE	Pacific Bell
	Cervantes Jennie	Pacific Bell
1990	CERVANTES JENNIE	Pacific Bell

FINDINGS

<u>Year</u>	<u>Uses</u>	<u>Source</u>
1985	QUIBUYEN HERMILINO	Pacific Bell
1964	YEE HARRY	Pacific Telephone
	WONG ESTHER C	Pacific Telephone

21017 CATSKILL AVE

<u>Year</u>	<u>Uses</u>	<u>Source</u>
2006	ALASyed	Haines Company, Inc.

Catskill Ave

21022 Catskill Ave

<u>Year</u>	<u>Uses</u>	<u>Source</u>
2014	ENVISAGE	EDR Digital Archive
2010	ENVISAGE	EDR Digital Archive

CATSKILL AVE

21022 CATSKILL AVE

<u>Year</u>	<u>Uses</u>	<u>Source</u>
2006	LABAYEN Lawrence	Haines Company, Inc.
1970	JENSEN JOHN S	Pacific Telephone

21023 CATSKILL AVE

<u>Year</u>	<u>Uses</u>	<u>Source</u>
2006	ANDERSON Norman	Haines Company, Inc.

21104 CATSKILL AVE

<u>Year</u>	<u>Uses</u>	<u>Source</u>
2006	OYAMAHelen	Haines Company, Inc.
1995	CERVANTES ROBT	Pacific Bell
	Cervantes Robt	Pacific Bell
1990	CERVANTES ROBT	Pacific Bell
1985	CERVANTES ROBT	Pacific Bell
1980	CERVANTES ROBT	Pacific Telephone
1975	CERVANTES ROBT	Pacific Telephone
1970	CERVANTES ROBT	Pacific Telephone
1964	BOWERY ROBT L	Pacific Telephone

21105 CATSKILL AVE

<u>Year</u>	<u>Uses</u>	<u>Source</u>
2006	NKEMNJIMichael	Haines Company, Inc.

FINDINGS

<u>Year</u>	<u>Uses</u>	<u>Source</u>
1964	YARANON MAURO H	Pacific Telephone

21112 CATSKILL AVE

<u>Year</u>	<u>Uses</u>	<u>Source</u>
2006	e HOLT Buford E	Haines Company, Inc.
1995	HOLT BUFORD E	Pacific Bell
	Holt Buford E	Pacific Bell
1990	HOLT BUFORD E	Pacific Bell
1985	HOLT BUFORD E	Pacific Bell
1980	HOLT BUFORD E	Pacific Telephone
1975	HOLT BUFORD E	Pacific Telephone
1970	RILEY KENNETH E	Pacific Telephone
1964	WILKINS ERNEST W	Pacific Telephone

21113 CATSKILL AVE

<u>Year</u>	<u>Uses</u>	<u>Source</u>
2006	No Current Listing	Haines Company, Inc.
1995	GUTTORMSON G	Pacific Bell
1990	GUTTORMSON G	Pacific Bell
1985	GUTTORMSON G	Pacific Bell
1980	GUTTORMSON G	Pacific Telephone
1964	YOKOTA EDW	Pacific Telephone

21118 CATSKILL AVE

<u>Year</u>	<u>Uses</u>	<u>Source</u>
2006	e IBANEZ Cesar	Haines Company, Inc.
1970	MOSS THOS L	Pacific Telephone
1964	PEACOCK BOB	Pacific Telephone

21119 CATSKILL AVE

<u>Year</u>	<u>Uses</u>	<u>Source</u>
2006	WOLF William	Haines Company, Inc.
1975	LYNCH ROGER	Pacific Telephone
1970	LYNCH ROGER	Pacific Telephone
1964	LEWIS RUTH	Pacific Telephone
	LEWIS CLEORA MRS	Pacific Telephone

21122 CATSKILL AVE

<u>Year</u>	<u>Uses</u>	<u>Source</u>
2006	CHICOJ Alfredo	Haines Company, Inc.

FINDINGS

<u>Year</u>	<u>Uses</u>	<u>Source</u>
1964	GRAND MARLENE	Pacific Telephone
	GRAND LAWRENCE	Pacific Telephone

21123 CATSKILL AVE

<u>Year</u>	<u>Uses</u>	<u>Source</u>
2006	YARANONCeledonia	Haines Company, Inc.
1970	ABEYTA ARTHUR L	Pacific Telephone
1964	CAHILL STEPHEN A	Pacific Telephone

21128 CATSKILL AVE

<u>Year</u>	<u>Uses</u>	<u>Source</u>
2006	CORRAL Jesus	Haines Company, Inc.

21129 CATSKILL AVE

<u>Year</u>	<u>Uses</u>	<u>Source</u>
2006	No Current Listing	Haines Company, Inc.
1964	NICHOLLS PAUL	Pacific Telephone

21132 CATSKILL AVE

<u>Year</u>	<u>Uses</u>	<u>Source</u>
2006	o SALVADORRoger	Haines Company, Inc.
1995	FOURNELL JAMES & DEBORAH	Pacific Bell
	Fournell James & Deborah	Pacific Bell
1990	FOURNELL JAMES & DEBORAH	Pacific Bell
1985	ESSER NICHOLAS	Pacific Bell
1980	AUTOMATION ENGINEERING	Pacific Telephone
	ESSER NICHOLAS	Pacific Telephone
1970	KOONTZ DONALD E	Pacific Telephone
1964	KOONTZ DONALD E	Pacific Telephone

21133 CATSKILL AVE

<u>Year</u>	<u>Uses</u>	<u>Source</u>
2006	SANTARINA EIllo	Haines Company, Inc.
1964	JOHNSON CHAS T	Pacific Telephone

21180 CATSKILL AVE

<u>Year</u>	<u>Uses</u>	<u>Source</u>
1960	ROBISON OLIVER O	Pacific Telephone

FINDINGS

21202 CATSKILL AVE

<u>Year</u>	<u>Uses</u>	<u>Source</u>
2006	BALBOA Antlonio	Haines Company, Inc.
1995	Balboa Antonio	Pacific Bell
	BALBOA ANTONIO	Pacific Bell
1990	BALBOA ANTONIO	Pacific Bell
1985	BALBOA ANTONIO	Pacific Bell
1980	BALBOA ANTONIO	Pacific Telephone

21203 CATSKILL AVE

<u>Year</u>	<u>Uses</u>	<u>Source</u>
2006	GAUNA Robert	Haines Company, Inc.
1980	GAUNA ROBT	Pacific Telephone
1975	GAUNA ROBT	Pacific Telephone
1964	MARSH GORDON	Pacific Telephone
	MARSH LORENE	Pacific Telephone

21206 CATSKILL AVE

<u>Year</u>	<u>Uses</u>	<u>Source</u>
2006	POTISuaava	Haines Company, Inc.
1985	POTI MYRRA C	Pacific Bell
1964	YOUNG PAUL R	Pacific Telephone

Catskill Ave

21207 Catskill Ave

<u>Year</u>	<u>Uses</u>	<u>Source</u>
2014	PACIFIC AMERICAN STUDENT SERVI	EDR Digital Archive
2010	PACIFIC AMERICAN STUDENT SERVI	EDR Digital Archive

CATSKILL AVE

21207 CATSKILL AVE

<u>Year</u>	<u>Uses</u>	<u>Source</u>
2006	MOMOLISai	Haines Company, Inc.
1975	JOYCE JACKIE	Pacific Telephone

21212 CATSKILL AVE

<u>Year</u>	<u>Uses</u>	<u>Source</u>
2006	e WILKERSONScaot D	Haines Company, Inc.
1964	MATHIS H	Pacific Telephone

FINDINGS

21213 CATSKILL AVE

<u>Year</u>	<u>Uses</u>	<u>Source</u>
2006	e SUNICOArthur	Haines Company, Inc.
1995	Godinez Jesus	Pacific Bell
	Godinez Jesus	Pacific Bell
	GODINEZ JESUS	Pacific Bell
	GODINEZ JESUS	Pacific Bell
1990	GODINEZ JESUS	Pacific Bell
	GODINEZ JESUS	Pacific Bell
1985	GODINEZ JESUS	Pacific Bell
1980	GODINEZ JESUS	Pacific Telephone

21222 CATSKILL AVE

<u>Year</u>	<u>Uses</u>	<u>Source</u>
2006	STEINER William	Haines Company, Inc.
1964	FULLER W R DICK	Pacific Telephone

21310 CATSKILL AVE

<u>Year</u>	<u>Uses</u>	<u>Source</u>
1985	SUZUKI MASAJI	Pacific Bell
1970	SUZUKI MASAJI	Pacific Telephone
1964	SUZUKI MASAJI	Pacific Telephone

21311 CATSKILL AVE

<u>Year</u>	<u>Uses</u>	<u>Source</u>
2006	ROPATIApelu	Haines Company, Inc.
1985	HONGOLA LYNDA I	Pacific Bell
	HONGOLA ELMER J	Pacific Bell
1980	HONGOLA ELMER J	Pacific Telephone
	HONGOLA BRYAN	Pacific Telephone
1975	HONGOLA ELMER J	Pacific Telephone
1970	HONGOLA ELMER J	Pacific Telephone
1964	HONGOLA ELMER J	Pacific Telephone

21316 CATSKILL AVE

<u>Year</u>	<u>Uses</u>	<u>Source</u>
2006	e LOPEZCeailia	Haines Company, Inc.
1985	FELIX CONRADO	Pacific Bell
1964	RUBIO BECKEY	Pacific Telephone

FINDINGS

21317 CATSKILL AVE

<u>Year</u>	<u>Uses</u>	<u>Source</u>
2006	HERZOGDaryl	Haines Company, Inc.
1995	Herzog E L	Pacific Bell
	HERZOG E L	Pacific Bell
1990	HERZOG E L	Pacific Bell
1985	HERZOG E L	Pacific Bell
1980	HERZOG DONALD R	Pacific Telephone
1975	HERZOG DONALD R	Pacific Telephone
1970	HERZOG DONALD R	Pacific Telephone
1964	HERZOG DONALD R	Pacific Telephone

21321 CATSKILL AVE

<u>Year</u>	<u>Uses</u>	<u>Source</u>
2006	e NERYJuanila	Haines Company, Inc.
1970	MCWILLIAMS ERBA E	Pacific Telephone
1964	MORGAN CAROL	Pacific Telephone

21327 CATSKILL AVE

<u>Year</u>	<u>Uses</u>	<u>Source</u>
2006	CASTELO Manuel	Haines Company, Inc.
	CONTROL	Haines Company, Inc.
	CITY PEST	Haines Company, Inc.
1964	VAN HOOREBEKE PHIL	Pacific Telephone

21331 CATSKILL AVE

<u>Year</u>	<u>Uses</u>	<u>Source</u>
2006	JUAN Theresa	Haines Company, Inc.
1995	JUAN THERESA	Pacific Bell

21403 CATSKILL AVE

<u>Year</u>	<u>Uses</u>	<u>Source</u>
2006	BARNACHEAArghur	Haines Company, Inc.

21407 CATSKILL AVE

<u>Year</u>	<u>Uses</u>	<u>Source</u>
2006	RAMELB Rogelio	Haines Company, Inc.
1970	RADEMACHER MARTIN J	Pacific Telephone
1964	HALE CHAS W	Pacific Telephone

FINDINGS

21413 CATSKILL AVE

<u>Year</u>	<u>Uses</u>	<u>Source</u>
2006	CABRERA Jeronimo	Haines Company, Inc.
1995	CABRERA JERONIMO	Pacific Bell
	Cabrera Jeronimo	Pacific Bell
1990	CABRERA JERONIMO	Pacific Bell
1985	CABRERA JERONIMO	Pacific Bell
1980	CABRERA JERONIMO	Pacific Telephone
1975	CABRERA JERONIMO	Pacific Telephone
1970	ADELMAN JOS H MRS	Pacific Telephone
1964	STOCKMAN TOM J	Pacific Telephone

21417 CATSKILL AVE

<u>Year</u>	<u>Uses</u>	<u>Source</u>
1975	GUZMAN ROY	Pacific Telephone

21423 CATSKILL AVE

<u>Year</u>	<u>Uses</u>	<u>Source</u>
2006	CHAVEZ Araceli	Haines Company, Inc.
1995	Lee Nam	Pacific Bell
1990	LEE NAM	Pacific Bell
1980	IN HAN CHONG	Pacific Telephone
1975	HERRMANN RICHARD W	Pacific Telephone

CHICO

20920 CHICO

<u>Year</u>	<u>Uses</u>	<u>Source</u>
1990	PITNEY BOWES	Pacific Bell
1981	PITNEY BOWES CARSON	Pacific Telephone

20925 CHICO

<u>Year</u>	<u>Uses</u>	<u>Source</u>
1995	C B M AMERICA CORP	Pacific Bell
	LABEL SERVICE INC	Pacific Bell
1990	ROBERTS TRADING	Pacific Bell
	YASUTOMI TRUCKING	Pacific Bell

20931 CHICO

<u>Year</u>	<u>Uses</u>	<u>Source</u>
1995	COIN-O-MATIC EQUIPMENT	Pacific Bell

FINDINGS

<u>Year</u>	<u>Uses</u>	<u>Source</u>
1990	COIN D MATIC EQUIPMENT	Pacific Bell
	WESTERN LAUNDRY SYSTEMS INC	Pacific Bell

CHICO ST

20920 CHICO ST

<u>Year</u>	<u>Uses</u>	<u>Source</u>
2006	TRANSPORTATION MCKINNEY JENKINS	Haines Company, Inc.
	MODIFICATION BRITE	Haines Company, Inc.
	PROGRAMS INC	Haines Company, Inc.
	BEHAVIOR	Haines Company, Inc.
2001	JENKINSCURTIS	Haines & Company, Inc.
1985	PITNEY BOWES INC	Pacific Bell
	PITNEY BOWES FACSIMILE SYSTEMS	Pacific Bell
	PITNEY BOWES	Pacific Bell
1980	PITNEY BOWES INC	Pacific Telephone
	PITNEY BOWES INC	Pacific Telephone
	PITNEY BOWES	Pacific Telephone
1975	PITNEY BOWES	Pacific Telephone

20925 CHICO ST

<u>Year</u>	<u>Uses</u>	<u>Source</u>
2006	JRACENSTEIN	Haines Company, Inc.
	COMPANY LLC	Haines Company, Inc.
2001	BIRD BARRIER	Haines & Company, Inc.
1985	LINK & PAN ENTERPRISES	Pacific Bell
	HONG FA SALES COMPANY	Pacific Bell

20931 CHICO ST

<u>Year</u>	<u>Uses</u>	<u>Source</u>
2006	COMMUNICATIONS	Haines Company, Inc.
	PAYTELSUPPLYCO	Haines Company, Inc.
	COMMUNICATION SOUTHRN PACIFIC	Haines Company, Inc.
	SOUTHRN PACIFIC	Haines Company, Inc.
2001	CHANGPaul 00 GOLDEN ST LAUNDRY	Haines & Company, Inc.
1985	W-C IMPORTS INC	Pacific Bell

FINDINGS

21107 CHICO ST

<u>Year</u>	<u>Uses</u>	<u>Source</u>
2006	DONKOTTISUZU	Haines Company, Inc.
	HMC FINANCE	Haines Company, Inc.
2001	DONKOTTISUZU	Haines & Company, Inc.

Civic Plaza Dr

1 Civic Plaza Dr

<u>Year</u>	<u>Uses</u>	<u>Source</u>
2014	UNIGRAM	EDR Digital Archive
	AECOM USA INC	EDR Digital Archive
	ITECH DIGITAL PROC SVCS INC	EDR Digital Archive
	PURSuing FISCAL CONTENTMENT LL	EDR Digital Archive
	INTER-COAST INTL TRAINING INC	EDR Digital Archive
	OA HEALTHCARE STAFFING	EDR Digital Archive
	FUSION PARTNERS LLC	EDR Digital Archive
	MOUNTAIN RIDGE MORTGAGE	EDR Digital Archive
	RANCHO DOMINGUEZ BANK	EDR Digital Archive
	FREEWAY INSURANCE SERVICES	EDR Digital Archive
	HARBOR EMPLOYEES FEDERAL CR UN	EDR Digital Archive
	HARBOR FEDERAL CREDIT UNION	EDR Digital Archive
	BEVERLY HILLS PHYSICIANS	EDR Digital Archive
	DIGITAL CURRENCY SERVICES	EDR Digital Archive
	FAR EAST METALS INC	EDR Digital Archive
	MERCHANTS BANK CALIFORNIA N A	EDR Digital Archive
	TORCH PETROLEUM INC	EDR Digital Archive
	2426 NORTH BROADWAY INC	EDR Digital Archive
	INTERNATIONAL CITY MORTGAGE	EDR Digital Archive
	EDWARD D JONES & CO LP	EDR Digital Archive
	BROWN JEREMY	EDR Digital Archive
	ALAMEDA CORRIDOR ENGRG TEAM	EDR Digital Archive
	TRI-NET LOGISTICS MGT INC	EDR Digital Archive
	KRIEGER AMERICAN TRNSP CO LLC	EDR Digital Archive
	NORMAN KRIEGER INC	EDR Digital Archive
	HILLMAN CELSIL	EDR Digital Archive
	PRIMESOURCE PM LLC	EDR Digital Archive
	HOUSING & NEIGHBORHOOD DEV DIV	EDR Digital Archive
	STOEBE BRIAN INS	EDR Digital Archive

FINDINGS

<u>Year</u>	<u>Uses</u>	<u>Source</u>
2014	JADEED ALEX	EDR Digital Archive
2010	STOEBE BRIAN INS	EDR Digital Archive
	HOUSING & NEIGHBORHOOD DEV DIV	EDR Digital Archive
	HILLMAN CELSIL	EDR Digital Archive
	BRACKENHOFF MGT GROUP INC	EDR Digital Archive
	ROWE LOYD B ATTORNEYS AT LAW	EDR Digital Archive
	TRI-NET LOGISTICS MGT INC	EDR Digital Archive
	TRI NET LOGISTICS MANGAGEMENT	EDR Digital Archive
	MID TOWN CHECK CASHING	EDR Digital Archive
	SUPPLEMENTAL HEALTH CARE SERVI	EDR Digital Archive
	ON ASSIGNMENT INC	EDR Digital Archive
	HUMANSCALE CORPORATION	EDR Digital Archive
	INTUSOFT	EDR Digital Archive
	ALAMEDA CORRIDOR ENGRG TEAM	EDR Digital Archive
	C LEES REAL ESTATE INC	EDR Digital Archive
	DIGITAL CURRENCY SERVICES INC	EDR Digital Archive
	BROWN JEREMY	EDR Digital Archive
	PURSUIING FISCAL CONTENTMENT LL	EDR Digital Archive
	A INTERCOAST COLLEGES	EDR Digital Archive
	HUA CHANG INTERNATIONAL LTD	EDR Digital Archive
	JAMES A TAYLOR INC	EDR Digital Archive
	ANB HOLDING COMPANY LLC	EDR Digital Archive
	TORCH PETROLEUM INC	EDR Digital Archive
	2426 NORTH BROADWAY INC	EDR Digital Archive
	BROADWAY JEWELRY & LOAN LLC	EDR Digital Archive
	MERCHANTS BANK CALIFORNIA N A	EDR Digital Archive
	DIGITAL CURRENCY SERVICES	EDR Digital Archive
	A C E T	EDR Digital Archive
	ALAMEDA CORRIDOR TRNSP AUTH	EDR Digital Archive
	HARBOR EMPLOYEES FEDERAL CR UN	EDR Digital Archive
	HARBOR FEDERAL CREDIT UNION	EDR Digital Archive
	FREEWAY INSURANCE SERVICES	EDR Digital Archive
	AMERICAN SECURITY ALARMS INC	EDR Digital Archive
	UNIGRAM	EDR Digital Archive

FINDINGS

CIVIC PLAZA DR

1 CIVIC PLAZA DR

<u>Year</u>	<u>Uses</u>	<u>Source</u>
2006	BUILDING BNC MORTGAGE	Haines Company, Inc.
	INC BRACHENHOFF	Haines Company, Inc.
	MANAGEMENT CA ST ASSEMBLY	Haines Company, Inc.
1995	AAS Travel Services Div of Argonaut Gold Mines Inc	Pacific Bell
	Advent Realty Ltd	Pacific Bell
	Argonaut Gold Mines	Pacific Bell
	Harms W A Attorney At Law	Pacific Bell
	Hion Industries Internati Inc	Pacific Bell
	Household Finance Corporation	Pacific Bell
	KWM Properties Inc Corporate Headquarters	Pacific Bell
	Jwis Chain Sales & Service	Pacific Bell
	Lion Partnership The	Pacific Bell
	Mission Management Inc	Pacific Bell
	Phillips Junior College	Pacific Bell
	Posinoff Eli J atty	Pacific Bell
	Posinoff & Rowe attys	Pacific Bell
	Project Live	Pacific Bell
	Rancho Dominguez Bank	Pacific Bell
	Restaurant Group The	Pacific Bell
	Rowe Lloyd B atty	Pacific Bell
	Soft View	Pacific Bell
	Tech Aid	Pacific Bell
	Transamerica Financial Services Carson	Pacific Bell
	Transworld Shipping USA Inc	Pacific Bell
	Waks Michael Datty	Pacific Bell
	Wuister Michael R Law Offices	Pacific Bell

2 CIVIC PLAZA DR

<u>Year</u>	<u>Uses</u>	<u>Source</u>
2006	E CLAIBORNE DR	Haines Company, Inc.
	CARSON	Haines Company, Inc.
	DOUBLETREE CARSON GIFT SHOP	Haines Company, Inc.
2001	CARSONGIFTSHOP	Haines & Company, Inc.
1995	Austin Diversified Products Inc	Pacific Bell

FINDINGS

<u>Year</u>	<u>Uses</u>	<u>Source</u>
1995	Gestec Properties Inc	Pacific Bell

3 CIVIC PLAZA DR

<u>Year</u>	<u>Uses</u>	<u>Source</u>
2001	XXXX	Haines & Company, Inc.

4 CIVIC PLAZA DR

<u>Year</u>	<u>Uses</u>	<u>Source</u>
2001	KLINEAMER INC 562 983 1444 i	Haines & Company, Inc.

CLARION DR E

305 CLARION DR E

<u>Year</u>	<u>Uses</u>	<u>Source</u>
1995	SIA EVELYN	Pacific Bell

341 CLARION DR E

<u>Year</u>	<u>Uses</u>	<u>Source</u>
1995	WILLIAMS TOM	Pacific Bell

402 CLARION DR E

<u>Year</u>	<u>Uses</u>	<u>Source</u>
1995	HALLEY DONALD E	Pacific Bell
1990	HALLEY DONALD E	Pacific Bell

408 CLARION DR E

<u>Year</u>	<u>Uses</u>	<u>Source</u>
1990	KOROCZ JULIUS	Pacific Bell

413 CLARION DR E

<u>Year</u>	<u>Uses</u>	<u>Source</u>
1990	BEASON MARTHA L	Pacific Bell

CLOVERBROOK

403 CLOVERBROOK

<u>Year</u>	<u>Uses</u>	<u>Source</u>
1995	CABANATAN FLORANTE	Pacific Bell
	CABANATAN FLORANTE	Pacific Bell
1990	CABANATAN FLORANTE	Pacific Bell

FINDINGS

406 CLOVERBROOK

<u>Year</u>	<u>Uses</u>	<u>Source</u>
1990	ABADILLA WARLITO	Pacific Bell

407 CLOVERBROOK

<u>Year</u>	<u>Uses</u>	<u>Source</u>
1995	HELD RICHARD B	Pacific Bell
	HELD RICHARD C	Pacific Bell
1990	HELD RICHARD C	Pacific Bell

411 CLOVERBROOK

<u>Year</u>	<u>Uses</u>	<u>Source</u>
1990	ORTEGA CARLOTA	Pacific Bell

420 CLOVERBROOK

<u>Year</u>	<u>Uses</u>	<u>Source</u>
1990	REAL ADORACION	Pacific Bell

423 CLOVERBROOK

<u>Year</u>	<u>Uses</u>	<u>Source</u>
1990	GONZALES E	Pacific Bell

CLOVERBROOK ST

403 CLOVERBROOK ST

<u>Year</u>	<u>Uses</u>	<u>Source</u>
2006	CABANATAN Firoante	Haines Company, Inc.
	CABANATAN Isabel	Haines Company, Inc.
2001	CABANATAN Firante	Haines & Company, Inc.
1985	BRANHAM TWILLA	Pacific Bell
	BRANHAM HOYLE	Pacific Bell
1980	BRANHAM TWILLA	Pacific Telephone
	BRANHAM HOYLE	Pacific Telephone
1975	BRANHAM HOYLE	Pacific Telephone
	BRANHAM TWILLA	Pacific Telephone
1970	BRANHAM HOYLE	Pacific Telephone
	BRANHAM TWILLA	Pacific Telephone
1964	BRANHAM TWILLA	Pacific Telephone
	BRANHAM HOYLE	Pacific Telephone
1954	OVERSTREET LLOYD	R. L. Polk & Co.

FINDINGS

406 CLOVERBROOK ST

<u>Year</u>	<u>Uses</u>	<u>Source</u>
2006	ABADILLA Wadito	Haines Company, Inc.
2001	ABADILLAWarllto	Haines & Company, Inc.
1980	ANDERSON MARY LEE	Pacific Telephone
1975	ANDERSON MARY LEE	Pacific Telephone
1970	ANDERSON RANSOM R	Pacific Telephone
1964	ANDERSON RANSOM R	Pacific Telephone
1960	BEARCE EDMOND C	Pacific Telephone
1957	ECHOLS TED	Pacific Telephone

407 CLOVERBROOK ST

<u>Year</u>	<u>Uses</u>	<u>Source</u>
2006	HELD Richard C	Haines Company, Inc.
	HELD Richard B	Haines Company, Inc.
	o HELD Matthew C	Haines Company, Inc.
2001	HELDMa Ohew C	Haines & Company, Inc.
1995	Held Richard C	Pacific Bell
	Held Richard B	Pacific Bell
1985	HELD RICHARD C	Pacific Bell
1980	HELD RICHARD C	Pacific Telephone
1975	HELD RICHARD C	Pacific Telephone
1964	WARREN SHIRLEY D	Pacific Telephone
1960	PRETASKY RICHARD D	Pacific Telephone
1957	NEWMAN GEO R	Pacific Telephone

410 CLOVERBROOK ST

<u>Year</u>	<u>Uses</u>	<u>Source</u>
2006	LOPEZ Salvador	Haines Company, Inc.
2001	LOPEZSalvador	Haines & Company, Inc.

411 CLOVERBROOK ST

<u>Year</u>	<u>Uses</u>	<u>Source</u>
2006	ORTEGASergio	Haines Company, Inc.
2001	ORTEGASergio	Haines & Company, Inc.
1995	Pacheco David	Pacific Bell
1985	ORTEGA CARLOTA	Pacific Bell
1980	ORTEGA CARLOTA	Pacific Telephone
1964	SPENCE SHARON	Pacific Telephone
	SPENCE DANNY	Pacific Telephone

FINDINGS

<u>Year</u>	<u>Uses</u>	<u>Source</u>
1960	DOLLARHIDE DERALD R	Pacific Telephone

416 CLOVERBROOK ST

<u>Year</u>	<u>Uses</u>	<u>Source</u>
2006	GOODPASTER	Haines Company, Inc.
	Patrick	Haines Company, Inc.
2001	GOODPASTER Patrick	Haines & Company, Inc.
1975	LOOMIS CARL A	Pacific Telephone
1970	NOYES THERESA R	Pacific Telephone
1960	PIERCE J W JR	Pacific Telephone

417 CLOVERBROOK ST

<u>Year</u>	<u>Uses</u>	<u>Source</u>
2006	BALTAZAR Salvador	Haines Company, Inc.
2001	BALTAZAR Salvador	Haines & Company, Inc.
1964	WARREN CHAS L	Pacific Telephone
1960	WICHLAZ MEDFORD L	Pacific Telephone
1954	ADMIRE KENNETH L	R. L. Polk & Co.

420 CLOVERBROOK ST

<u>Year</u>	<u>Uses</u>	<u>Source</u>
2006	o PONCE Juan	Haines Company, Inc.
2001	INIGUEZ Maria Elena	Haines & Company, Inc.
1995	Real Adoracion	Pacific Bell
	Salomon Lawrence	Pacific Bell
1975	HERZBERG ROY MRS	Pacific Telephone
1970	HERZBERG ROY MRS	Pacific Telephone
1964	HERZBERG ROY MRS	Pacific Telephone
1960	HERZBERG ROY MRS	Pacific Telephone
1957	HERZBERG ROY MRS	Pacific Telephone
1954	LOGAN ALBERT J	R. L. Polk & Co.

423 CLOVERBROOK ST

<u>Year</u>	<u>Uses</u>	<u>Source</u>
2006	o GONZALESE	Haines Company, Inc.
2001	OGONZALESE	Haines & Company, Inc.
1995	Gonzales E	Pacific Bell
1985	GONZALES E	Pacific Bell
1980	GONZALES E	Pacific Telephone
1975	GONZALES E	Pacific Telephone

FINDINGS

<u>Year</u>	<u>Uses</u>	<u>Source</u>
1970	LORIA JOE	Pacific Telephone
1957	NO IELLE RICHARD-TERMNL 5-4739	Pacific Telephone

424 CLOVERBROOK ST

<u>Year</u>	<u>Uses</u>	<u>Source</u>
2006	KEMSotha	Haines Company, Inc.
2001	KEMSoth	Haines & Company, Inc.
1995	Kem Sotha	Pacific Bell
1964	STONER P E	Pacific Telephone
1960	THOMPSON K R	Pacific Telephone
1957	THOMPSON KENNETH R	Pacific Telephone

429 CLOVERBROOK ST

<u>Year</u>	<u>Uses</u>	<u>Source</u>
2006	MEDINA Marganla	Haines Company, Inc.
	AVELARAntonio	Haines Company, Inc.
2001	LOTOS Raoul	Haines & Company, Inc.
1964	MARCHELLO DOLORES FERN	Pacific Telephone
1960	MARCHELLO DOLORES FERN	Pacific Telephone

CRAIG CT

21503 CRAIG CT

<u>Year</u>	<u>Uses</u>	<u>Source</u>
1980	IVERSON EL ROY	Pacific Telephone
1975	IVERSON EL ROY	Pacific Telephone
1970	IVERSON EL ROY	Pacific Telephone
1964	IVERSON ELROY	Pacific Telephone

21504 CRAIG CT

<u>Year</u>	<u>Uses</u>	<u>Source</u>
2006	Yoshiyuki	Haines Company, Inc.
	KUWAHAR	Haines Company, Inc.
2001	KUWAHARAYoshiyuki	Haines & Company, Inc.
1995	Kuwahara Yoshiyuki	Pacific Bell
1990	KUWAHARA YOSHIYUKI	Pacific Bell
1985	KUWAHARA YOSHIYUKI	Pacific Bell
1980	KUWAHARA YOSHIYUKI	Pacific Telephone
1975	KUWAHARA YOSHIYUKI	Pacific Telephone
1970	KUWAHARA YOSHIYUKI	Pacific Telephone

FINDINGS

<u>Year</u>	<u>Uses</u>	<u>Source</u>
1964	IRWIN ARTHUR C	Pacific Telephone

21509 CRAIG CT

<u>Year</u>	<u>Uses</u>	<u>Source</u>
2006	FRAGAE d	Haines Company, Inc.
	FRAGAE d	Haines Company, Inc.
	FRAGAE d	Haines Company, Inc.
	FRAGAE d	Haines Company, Inc.
2001	FRAGAEduardo	Haines & Company, Inc.
1980	ATONDO OSCAR F	Pacific Telephone
	ATONDO HOPE	Pacific Telephone
1975	ATONDO MANUEL	Pacific Telephone
1964	ATONDO MANUEL	Pacific Telephone

21512 CRAIG CT

<u>Year</u>	<u>Uses</u>	<u>Source</u>
2006	MAINTENANCE CO	Haines Company, Inc.
	RUZ Carios	Haines Company, Inc.
	R&W	Haines Company, Inc.
2001	R 9 W MAINTENANCE	Haines & Company, Inc.
1995	R & W Maintenance Co	Pacific Bell
1975	DOUCETTE LEON	Pacific Telephone
1970	DOUCETTE LEON	Pacific Telephone
1964	KLINGENSMITH CHAS	Pacific Telephone

Craig Ct

21513 Craig Ct

<u>Year</u>	<u>Uses</u>	<u>Source</u>
2010	LABASAN MISSION S	EDR Digital Archive

CRAIG CT

21513 CRAIG CT

<u>Year</u>	<u>Uses</u>	<u>Source</u>
2006	LABASANSamson	Haines Company, Inc.
2001	HOKAMAPau I	Haines & Company, Inc.
1995	Labasan Samson C	Pacific Bell
1990	LABASAN SAMSON C	Pacific Bell
1985	LABASAN SAMSON C	Pacific Bell

FINDINGS

<u>Year</u>	<u>Uses</u>	<u>Source</u>
1980	LABASAN SAMSON C	Pacific Telephone
1975	LABASAN SAMSON C	Pacific Telephone

21517 CRAIG CT

<u>Year</u>	<u>Uses</u>	<u>Source</u>
2006	TACUB Eddie	Haines Company, Inc.
2001	TACUB Eddie	Haines & Company, Inc.
1985	ESTREMER RUTH V	Pacific Bell
1975	CLARKE BARBARA	Pacific Telephone
1970	CLARKE WM EDW	Pacific Telephone
1964	CLARKE WM EDW	Pacific Telephone

21518 CRAIG CT

<u>Year</u>	<u>Uses</u>	<u>Source</u>
2006	No Current Listing	Haines Company, Inc.

21523 CRAIG CT

<u>Year</u>	<u>Uses</u>	<u>Source</u>
2006	FLORES Ferdinand R s OANIBen	Haines Company, Inc. Haines Company, Inc.
2001	FLORES Ferdinand R	Haines & Company, Inc.
1985	OANI BEN B	Pacific Bell
1970	SEIDMAN ROBT G	Pacific Telephone
1964	SEIDMAN ROBT G	Pacific Telephone

21524 CRAIG CT

<u>Year</u>	<u>Uses</u>	<u>Source</u>
2006	e ROSE Rob IC	Haines Company, Inc.
2001	ROSE Robh C	Haines & Company, Inc.
1995	Rose Vera H	Pacific Bell
1990	ROSE ROBT C	Pacific Bell
1985	ROSE VERA H	Pacific Bell
	ROSE ROBT C	Pacific Bell
1975	MAC LEISH ROBT G	Pacific Telephone
1970	MAC LEISH ROBT G	Pacific Telephone

21527 CRAIG CT

<u>Year</u>	<u>Uses</u>	<u>Source</u>
2006	o IBANEZ Olive	Haines Company, Inc.
2001	OANI Jesse	Haines & Company, Inc.

FINDINGS

<u>Year</u>	<u>Uses</u>	<u>Source</u>
1990	FRAGA MARIA	Pacific Bell
1985	FRAGA MARIA	Pacific Bell
1980	FRAGA MARIA	Pacific Telephone
1975	FRAGA MARIA	Pacific Telephone
1970	TOWNSEND WM H	Pacific Telephone
1964	TOWNSEND KATHERINE	Pacific Telephone
	TOWNSEND WM H	Pacific Telephone

21532 CRAIG CT

<u>Year</u>	<u>Uses</u>	<u>Source</u>
2006	AVILLAKaren	Haines Company, Inc.
	AVILLA Karen	Haines Company, Inc.
2001	AVILLAKaren	Haines & Company, Inc.
1986	DIXON GWEN CARSON	Pacific Bell
1985	DIXON GEWN	Pacific Bell
1980	DIXON GWEN	Pacific Telephone

21536 CRAIG CT

<u>Year</u>	<u>Uses</u>	<u>Source</u>
2006	CRANE Stuart	Haines Company, Inc.
2001	ABADILL	Haines & Company, Inc.
1980	EBELTOFT DENNIS A	Pacific Telephone
1975	GRAAB V R	Pacific Telephone
1970	GRAAB HENRY	Pacific Telephone
1964	GRAAB HENRY	Pacific Telephone

21537 CRAIG CT

<u>Year</u>	<u>Uses</u>	<u>Source</u>
2006	ONAVARROHenry	Haines Company, Inc.
2001	NAVARRO Henry	Haines & Company, Inc.
1980	EDDY JAS J	Pacific Telephone
1975	EDDY JAS J	Pacific Telephone
1970	EDDY JAS J	Pacific Telephone
1964	EDDY JAS J	Pacific Telephone
	FREILING SUSAN	Pacific Telephone

21540 CRAIG CT

<u>Year</u>	<u>Uses</u>	<u>Source</u>
2006	JOSEPHBrandon	Haines Company, Inc.
1975	GORDON JACK E	Pacific Telephone

FINDINGS

21541 CRAIG CT

<u>Year</u>	<u>Uses</u>	<u>Source</u>
2006	HERNANOEZRomeo	Haines Company, Inc.
2001	DYCKMAN Michael	Haines & Company, Inc.
1985	WOOD WALTER	Pacific Bell
1970	CLARK H	Pacific Telephone
1964	BENTLEY SIDNEY	Pacific Telephone

DESFORD E

308 DESFORD E

<u>Year</u>	<u>Uses</u>	<u>Source</u>
1995	ALE REUPENA	Pacific Bell
1990	ALE REUPENA	Pacific Bell

319 DESFORD E

<u>Year</u>	<u>Uses</u>	<u>Source</u>
1990	BAKER WALTER J	Pacific Bell

332 DESFORD E

<u>Year</u>	<u>Uses</u>	<u>Source</u>
1995	NEVERI CHAS	Pacific Bell
1990	NEVERI CHAS	Pacific Bell

338 DESFORD E

<u>Year</u>	<u>Uses</u>	<u>Source</u>
1995	PEYER DONALD W	Pacific Bell
1990	PEYER DONALD W	Pacific Bell

403 DESFORD E

<u>Year</u>	<u>Uses</u>	<u>Source</u>
1995	MONARES W P	Pacific Bell
1990	MONARES W P	Pacific Bell

404 DESFORD E

<u>Year</u>	<u>Uses</u>	<u>Source</u>
1995	MADDOCK NORMA L	Pacific Bell
1990	MADDOCK NORMA L	Pacific Bell

407 DESFORD E

<u>Year</u>	<u>Uses</u>	<u>Source</u>
1990	ARNOLD STEPHEN PASTR	Pacific Bell

FINDINGS

411 DESFORD E

<u>Year</u>	<u>Uses</u>	<u>Source</u>
1995	SHEETS RAYMOND E	Pacific Bell
1990	SHEETS RAYMOND E	Pacific Bell

419 DESFORD E

<u>Year</u>	<u>Uses</u>	<u>Source</u>
1990	LUGO SILVIA	Pacific Bell

424 DESFORD E

<u>Year</u>	<u>Uses</u>	<u>Source</u>
1990	RAMIREZ ANTONIO	Pacific Bell

428 DESFORD E

<u>Year</u>	<u>Uses</u>	<u>Source</u>
1995	GERARD WALTER E	Pacific Bell
1990	GERARD WALTER E	Pacific Bell

440 DESFORD E

<u>Year</u>	<u>Uses</u>	<u>Source</u>
1990	WALLS CHERYL	Pacific Bell

443 DESFORD E

<u>Year</u>	<u>Uses</u>	<u>Source</u>
1995	DALGREN JOHN W	Pacific Bell
1990	DAHLGREN JOHN W	Pacific Bell

514 DESFORD E

<u>Year</u>	<u>Uses</u>	<u>Source</u>
1995	MADRIAGA POLICARPIO	Pacific Bell
1990	MADRIAGA POLICARPIO	Pacific Bell

515 DESFORD E

<u>Year</u>	<u>Uses</u>	<u>Source</u>
1995	DELA CRUZ ERNESTO	Pacific Bell
1990	DELA CRUZ ERNESTO	Pacific Bell

524 DESFORD E

<u>Year</u>	<u>Uses</u>	<u>Source</u>
1995	SINGH HARBANS	Pacific Bell
1990	SINGH HARBANS	Pacific Bell

FINDINGS

533 DESFORD E

<u>Year</u>	<u>Uses</u>	<u>Source</u>
1995	KUWATA FRANK M	Pacific Bell
1990	KUWATA FRANK M	Pacific Bell

534 DESFORD E

<u>Year</u>	<u>Uses</u>	<u>Source</u>
1995	MIYAMOTO HIROSHI	Pacific Bell
1990	MIYAMOTO HIROSHI	Pacific Bell

538 DESFORD E

<u>Year</u>	<u>Uses</u>	<u>Source</u>
1995	KUNITAKE SABURO	Pacific Bell
1990	KUNITAKE SABURO	Pacific Bell
	KUNLTAKE D M	Pacific Bell

544 DESFORD E

<u>Year</u>	<u>Uses</u>	<u>Source</u>
1995	OGLESBY MERLE A	Pacific Bell
1990	OGLESBY MERLE A	Pacific Bell

557 DESFORD E

<u>Year</u>	<u>Uses</u>	<u>Source</u>
1995	DAKRUIF YACOBOS	Pacific Bell
1990	DAKRUIF YACOBOS	Pacific Bell

802 DESFORD E

<u>Year</u>	<u>Uses</u>	<u>Source</u>
1990	TRINIDAD PABLO	Pacific Bell

812 DESFORD E

<u>Year</u>	<u>Uses</u>	<u>Source</u>
1995	L & E DELIVERY SERVICE	Pacific Bell
1990	L & E DELIVERY SERVICE	Pacific Bell

818 DESFORD E

<u>Year</u>	<u>Uses</u>	<u>Source</u>
1995	CROWN ASSOCIATES	Pacific Bell
	ELLIOTT J W	Pacific Bell
1990	CROWN ASSOCIATES	Pacific Bell
	ELLIOTT J W	Pacific Bell

FINDINGS

824 DESFORD E

<u>Year</u>	<u>Uses</u>	<u>Source</u>
1995	RIEG JOS	Pacific Bell
1990	RIEG JOS	Pacific Bell

828 DESFORD E

<u>Year</u>	<u>Uses</u>	<u>Source</u>
1995	NAMBA WATARU	Pacific Bell
1990	NAMBA WATARU	Pacific Bell

838 DESFORD E

<u>Year</u>	<u>Uses</u>	<u>Source</u>
1990	ORFINADA M	Pacific Bell
	MACHLAN MIKE	Pacific Bell

843 DESFORD E

<u>Year</u>	<u>Uses</u>	<u>Source</u>
1995	WALLACE C E	Pacific Bell
1990	WALLACE C E	Pacific Bell

854 DESFORD E

<u>Year</u>	<u>Uses</u>	<u>Source</u>
1990	KIHARA KENNETH	Pacific Bell

859 DESFORD E

<u>Year</u>	<u>Uses</u>	<u>Source</u>
1990	EGANA ARTURO A	Pacific Bell

DOLORES

21026 DOLORES

<u>Year</u>	<u>Uses</u>	<u>Source</u>
1990	NEFULDA B	Pacific Bell

21044 DOLORES

<u>Year</u>	<u>Uses</u>	<u>Source</u>
1990	ARMSTRONG NICHOLETTE & DONALD	Pacific Bell

21111 DOLORES

<u>Year</u>	<u>Uses</u>	<u>Source</u>
1995	134 WRIGLEY S M	Pacific Bell
	138 JUDSON S PAT	Pacific Bell

FINDINGS

<u>Year</u>	<u>Uses</u>	<u>Source</u>
1995	141 AYLOR MARILLA L & JAS E	Pacific Bell
	150 POLLARD ORVILLE	Pacific Bell
	151 MELCHER E A	Pacific Bell
	153 ANDERSON LEON	Pacific Bell
	155 MILLER S	Pacific Bell
	157 GONZALEZ JUAN M	Pacific Bell
	159 WALKER L J	Pacific Bell
	161 FORD DALE A	Pacific Bell
	165 LOWELL M	Pacific Bell
	168 SCHAFER STEVE & CINDY	Pacific Bell
	185 BINARD HENRY E	Pacific Bell
	189 LONDON HYMAN	Pacific Bell
	190 KOLESKY G E	Pacific Bell
	192 ADAMS C J	Pacific Bell
	CAMPBELL A D	Pacific Bell
	1 JOHNSON B E	Pacific Bell
	5 COLBORNE MARY C	Pacific Bell
	7 SCHROER FRANK	Pacific Bell
	17 HESS G M	Pacific Bell
	19 OLSON GEO T	Pacific Bell
	20 ALVAREZ ANTONIO	Pacific Bell
	24 WALKER MARVIN M	Pacific Bell
	27 BELSEN HENRY	Pacific Bell
	31 JEWELL JAS C	Pacific Bell
	32 WATSON LINDA & H F	Pacific Bell
	34 CARTWRIGHT THOS W	Pacific Bell
	35 BUSINESS BASICS	Pacific Bell
	40 ZEHRUNG AL L	Pacific Bell
	42 DANDREW FRANK & HELEN	Pacific Bell
	43 SULLIVAN J A	Pacific Bell
	46 MABILANGAN ISAGANI	Pacific Bell
	49 GOMEZ LOUIS A	Pacific Bell
	52 ROBERTSON MICHAEL	Pacific Bell
	57 INATOMI RICHARD T	Pacific Bell
	58 BAKKE ARTHUR J CPA	Pacific Bell
	60 LHEUREUX E	Pacific Bell
	61 BROWN JOHN	Pacific Bell
	62 SCHAEFER JAMES & JANICE	Pacific Bell

FINDINGS

<u>Year</u>	<u>Uses</u>	<u>Source</u>
1995	69 CASTRO REMBERTO	Pacific Bell
	73 SMITH RONALD & DONNA	Pacific Bell
	76 SMITH BYRON & MARY	Pacific Bell
	78 THOMPSON GEO B	Pacific Bell
	82 MEYERS F W	Pacific Bell
	83 LANE ALLAN	Pacific Bell
	92 FINSETH P M	Pacific Bell
	93 ROTHERY MARY & GERRY	Pacific Bell
	94 SGROI JOE	Pacific Bell
	OFC IMPERIAL MOBILE ESTATES	Pacific Bell
	102 WINTERS THOS L & MURL	Pacific Bell
	103 BOWSER CHAS	Pacific Bell
	104 MC CREA M C	Pacific Bell
	108 VICTORIA DALILA	Pacific Bell
	114 SHORT E P	Pacific Bell
	115 WRIGHT JOHN M	Pacific Bell
	116 BRYANT JOE M	Pacific Bell
	119 BARKER DAN	Pacific Bell
	122 TROST WARREN	Pacific Bell
	126 MCINNIS WILLIAM E	Pacific Bell
	130 JACKSON JAS A	Pacific Bell
	131 LAFRAMBOISE RHODA D	Pacific Bell
	132 MCADA LEROY	Pacific Bell
1990	8 BATES H	Pacific Bell
	17 HESS G M	Pacific Bell
	19 OLSON GEO T	Pacific Bell
	21 HOMMEL TRACY	Pacific Bell
	24 WALKER MARVIN M	Pacific Bell
	25 HALPIN WM H	Pacific Bell
	27 BELSEN HENRY	Pacific Bell
	28 MOORE ANNA	Pacific Bell
	30 ACUNA IGNACIO	Pacific Bell
	31 JEWELL JAS C	Pacific Bell
	32 WATSON LINDA & H F	Pacific Bell
	34 CARTWRIGHT THOS W	Pacific Bell
	37 WEBB WILLIE LEE	Pacific Bell
	38 SCHIATTER M J	Pacific Bell
	39 REEDER LAWRENCE	Pacific Bell

FINDINGS

<u>Year</u>	<u>Uses</u>	<u>Source</u>
1990	40 ZEHRUNG AL L	Pacific Bell
	41 SCHANKE W A	Pacific Bell
	42 DANDREW FRANK & HELEN	Pacific Bell
	44 LYNCH M B	Pacific Bell
	49 GOMEZ LOUIS A	Pacific Bell
	53 WOOD K M	Pacific Bell
	56 HASKELL M	Pacific Bell
	57 INATOMI RICHARD T	Pacific Bell
	58 BAKKE ARTHUR	Pacific Bell
	60 LHEUREUX E	Pacific Bell
	61 BROWN JOHN	Pacific Bell
	62 SCHAEFER JAMES & JANICE	Pacific Bell
	66 KAWAGOE TAK	Pacific Bell
	69 URSO DOROTHY	Pacific Bell
	72 SPEARIN STANLEY G	Pacific Bell
	73 SMITH RONALD & DONNA	Pacific Bell
	74 VAUGHN F E	Pacific Bell
	76 TROUTMAN ELSIE M	Pacific Bell
	78 THOMPSON GEO B	Pacific Bell
	82 MEYERS F W	Pacific Bell
	87 CAMPBELL NORMAN C	Pacific Bell
	88 STRUBING WILLIAM C	Pacific Bell
	89 POULSEN LEONARD	Pacific Bell
	92 FINSETH P M	Pacific Bell
	93 POLACEK CHAS M	Pacific Bell
	94 SGROI JOE	Pacific Bell
	102 WINTERS THOS L & MURL	Pacific Bell
	103 BOWSER CHAS	Pacific Bell
	104 MC CREA M C	Pacific Bell
	106 RAY MERIE A	Pacific Bell
	107 VALENTINI HENRY E	Pacific Bell
	109 GIBSON M J	Pacific Bell
	114 SHORT E P	Pacific Bell
	115 EHRIE D G	Pacific Bell
	116 BRYANT JOE M	Pacific Bell
	119 SIMPSON PAULINE	Pacific Bell
	120 STETSON THOS L	Pacific Bell
	122 THOMPSON ROBT L	Pacific Bell

FINDINGS

<u>Year</u>	<u>Uses</u>	<u>Source</u>
1990	124 LUOPA PAUL O	Pacific Bell
	124 LUOPA PAUL & MARGARET	Pacific Bell
	130 JACKSON JAS A	Pacific Bell
	134 WRIGLEY S M	Pacific Bell
	135 LEARY JIM	Pacific Bell
	138 JUDSON S PAT	Pacific Bell
	141 AYLOR MARILLA L & JAS E	Pacific Bell
	150 POLLARD ORVILLE	Pacific Bell
	151 MELCHER E A	Pacific Bell
	153 ANDERSON LEON	Pacific Bell
	155 MILLER S	Pacific Bell
	157 LANE RONALD E	Pacific Bell
	159 WALKER L J	Pacific Bell
	161 FORD DALE A	Pacific Bell
	162 MATTHEWS E A	Pacific Bell
	165 LOWELL M	Pacific Bell
	167 HALL R TIMOTHY	Pacific Bell
	169 CONDON JEAN	Pacific Bell
	171 ANGEVINE BILL	Pacific Bell
	172 LUND CARL	Pacific Bell
	174 FARR WM J	Pacific Bell
	175 TIERNAN RICHARD U	Pacific Bell
	182 HENTERSHEE EDW B	Pacific Bell
	183 WELLS JAMES E	Pacific Bell
	185 BINARD HENRY E	Pacific Bell
	189 LONDON HYMAN	Pacific Bell
	190 KOLESKY G E	Pacific Bell
	192 ADAMS C J	Pacific Bell
	EVELYN TARRY	Pacific Bell
	IMPERIAL MOBILE ESTATES	Pacific Bell
	1 JOHNSON B E	Pacific Bell
	5 COLBORNE MARY C	Pacific Bell
	7 SCHROER FRANK	Pacific Bell
1986	KAWAGOE TAK CARSON	Pacific Bell
1981	KAWAGOE TAK CARSON	Pacific Telephone

21112 DOLORES

<u>Year</u>	<u>Uses</u>	<u>Source</u>
1990	RIVERA ANGEL	Pacific Bell

FINDINGS

21118 DOLORES

<u>Year</u>	<u>Uses</u>	<u>Source</u>
1995	ROJAS AUGUSTINE	Pacific Bell
1990	ROJAS AUGUSTINE	Pacific Bell

21202 DOLORES

<u>Year</u>	<u>Uses</u>	<u>Source</u>
1990	PARK DONG HWAN	Pacific Bell

21206 DOLORES

<u>Year</u>	<u>Uses</u>	<u>Source</u>
1995	CAGLE J J	Pacific Bell
1990	CAGLE J J	Pacific Bell

21212 DOLORES

<u>Year</u>	<u>Uses</u>	<u>Source</u>
1990	FLORES ROSA	Pacific Bell

21311 DOLORES

<u>Year</u>	<u>Uses</u>	<u>Source</u>
1995	FLORIA CERILA S	Pacific Bell
1990	FLORIA CERILA S	Pacific Bell

21317 DOLORES

<u>Year</u>	<u>Uses</u>	<u>Source</u>
1990	VILLACORTE JAIME C	Pacific Bell

21326 DOLORES

<u>Year</u>	<u>Uses</u>	<u>Source</u>
1995	MASSEY SUTHERLAND ASSOCIATES	Pacific Bell

21330 DOLORES

<u>Year</u>	<u>Uses</u>	<u>Source</u>
1995	TELAN R	Pacific Bell
1990	TELAN R	Pacific Bell
	CORPUZ DAN	Pacific Bell

21402 DOLORES

<u>Year</u>	<u>Uses</u>	<u>Source</u>
1995	MASCARDO M	Pacific Bell

FINDINGS

21403 DOLORES

<u>Year</u>	<u>Uses</u>	<u>Source</u>
1995	ESTRADA TONY	Pacific Bell
1990	ESTRADA TONY	Pacific Bell

21409 DOLORES

<u>Year</u>	<u>Uses</u>	<u>Source</u>
1990	GOMEZ GUILLERMO	Pacific Bell

21422 DOLORES

<u>Year</u>	<u>Uses</u>	<u>Source</u>
1995	ELEGINO PONCIANO	Pacific Bell
1990	ELEGINO PONCIANO	Pacific Bell

21426 DOLORES

<u>Year</u>	<u>Uses</u>	<u>Source</u>
1995	STEWART REGINALD	Pacific Bell
1990	HICKS ANTHONY	Pacific Bell

21505 DOLORES

<u>Year</u>	<u>Uses</u>	<u>Source</u>
1995	MC CARTHY JOHN F	Pacific Bell
1990	MCCARTHY JOHN F	Pacific Bell
	MCCARTHY A M	Pacific Bell

21508 DOLORES

<u>Year</u>	<u>Uses</u>	<u>Source</u>
1995	ALFEROS FLORENTINO JR	Pacific Bell
1990	ALFEROS FLORENTINO JR	Pacific Bell

21517 DOLORES

<u>Year</u>	<u>Uses</u>	<u>Source</u>
1995	DOMINGO VICTOR E	Pacific Bell
1990	DOMINGO VICTOR E	Pacific Bell

21717 DOLORES

<u>Year</u>	<u>Uses</u>	<u>Source</u>
1995	102 BAE SANG	Pacific Bell
1990	104 JACOBS KENNETH L	Pacific Bell
	AKMAL SHEILA A CARSON	Pacific Bell
	SMITH CARL E CARSON	Pacific Bell
	101 DOMINGUEZ JANITORIAL SERVICE	Pacific Bell

FINDINGS

<u>Year</u>	<u>Uses</u>	<u>Source</u>
1990	101 SMITH CARL E	Pacific Bell
1986	AKMAL SHEILA A CARSON	Pacific Bell
	SMITH CARL E CARSON	Pacific Bell

21741 DOLORES

<u>Year</u>	<u>Uses</u>	<u>Source</u>
1995	RAZO ADAM	Pacific Bell
1990	VELASCO RAMON	Pacific Bell

DOLORES AVE

21713 DOLORES AVE

<u>Year</u>	<u>Uses</u>	<u>Source</u>
1950	HUGHES HOWARD E R	Pacific Telephone

21733 DOLORES AVE

<u>Year</u>	<u>Uses</u>	<u>Source</u>
1950	BERGMAN LYDIA M R	Pacific Telephone

21737 DOLORES AVE

<u>Year</u>	<u>Uses</u>	<u>Source</u>
1950	OCKERS C R	Pacific Telephone

Dolores St

21026 Dolores St

<u>Year</u>	<u>Uses</u>	<u>Source</u>
2010	NEFULDA LAW FIRM APC	EDR Digital Archive

DOLORES ST

21026 DOLORES ST

<u>Year</u>	<u>Uses</u>	<u>Source</u>
2006	NEFULDAShan	Haines Company, Inc.
1985	NEFULDA B	Pacific Bell
1980	NEFULDA BENJAMIN	Pacific Telephone
	NEFULDA B	Pacific Telephone
1975	NEFULDA S	Pacific Telephone
1964	FANNING RAY C	Pacific Telephone
	FANNING SHIRLEY J	Pacific Telephone

FINDINGS

21032 DOLORES ST

<u>Year</u>	<u>Uses</u>	<u>Source</u>
2006	e UGALDEWenefndo	Haines Company, Inc.
1985	KAWAMOTO EDW	Pacific Bell

21038 DOLORES ST

<u>Year</u>	<u>Uses</u>	<u>Source</u>
2006	RIVERA George	Haines Company, Inc.
1970	RYBA WM M	Pacific Telephone

21044 DOLORES ST

<u>Year</u>	<u>Uses</u>	<u>Source</u>
2006	LIM Armando	Haines Company, Inc.

21104 DOLORES ST

<u>Year</u>	<u>Uses</u>	<u>Source</u>
2006	BUENOBncio	Haines Company, Inc.
1970	SCHUSTER HOWARD C	Pacific Telephone
1964	OWENS JULIA C	Pacific Telephone
	OWENS EDW L	Pacific Telephone

Dolores St

21111 Dolores St

<u>Year</u>	<u>Uses</u>	<u>Source</u>
2014	CARTERS KWIK CLAIMS	EDR Digital Archive
	MAJOR FACTOR INC	EDR Digital Archive
	GOAL ORNTED ACADEMIC LRNG SVCS	EDR Digital Archive
	CARSON ESTATES LLC	EDR Digital Archive
	MARINE	EDR Digital Archive
	PONY PLUMBING CO	EDR Digital Archive
2010	PONY PLUMBING CO	EDR Digital Archive
	JME CONSTRUCTION	EDR Digital Archive
	RUBEN S	EDR Digital Archive
	AVKEEPSAKESCOM	EDR Digital Archive
	NUT E CYDE ENTRTNMNT	EDR Digital Archive
	SANTAMARIA SAUL	EDR Digital Archive
	ZYLONIA CORP	EDR Digital Archive
	ED WALKER S ENG FRAME	EDR Digital Archive
	ESP UTILITIES INC	EDR Digital Archive
	GANAHL LUMBER CO	EDR Digital Archive

FINDINGS

<u>Year</u>	<u>Uses</u>	<u>Source</u>
2010	JOY HOLDEN	EDR Digital Archive
	FACTOR HOUSE	EDR Digital Archive
	CARSON ESTATES LLC	EDR Digital Archive
	GOAL ORNTED ACADEMIC LRNG SVCS	EDR Digital Archive
	MAJOR FACTOR INC	EDR Digital Archive

DOLORES ST

21111 DOLORES ST

<u>Year</u>	<u>Uses</u>	<u>Source</u>
2006	LAFRAMBOISE	Haines Company, Inc.
	Rhoda D LANEAllan	Haines Company, Inc.
	LONDON Sarah	Haines Company, Inc.
	LYNCH Gerry	Haines Company, Inc.
	MACI ASAna	Haines Company, Inc.
	MADRIGAL Lourdes	Haines Company, Inc.
	MADRIGAL Rosa	Haines Company, Inc.
	MAEGHER Larry	Haines Company, Inc.
	MANCHA Adnan	Haines Company, Inc.
	MCINNISWilliam E	Haines Company, Inc.
	MENDOZA Ildelonso	Haines Company, Inc.
	MEYERSFW	Haines Company, Inc.
	MOLINA George	Haines Company, Inc.
	MONKYvonne	Haines Company, Inc.
	NAVARROJose	Haines Company, Inc.
	NAVARROOscar	Haines Company, Inc.
	NEVAREZ Rafaela	Haines Company, Inc.
	OLESON Dorotly	Haines Company, Inc.
	ORTIZ Isidro	Haines Company, Inc.
	PAREDESE	Haines Company, Inc.
	PENDLEBURY Kevln	Haines Company, Inc.
	R PEREZ Raul	Haines Company, Inc.
	RIVERA Roberto	Haines Company, Inc.
	RUIZ Ima Alicia	Haines Company, Inc.
	SALAS Luisa	Haines Company, Inc.
	SANCHEZAna	Haines Company, Inc.
	SANTIAGO M	Haines Company, Inc.
	SCHAEFERJanice	Haines Company, Inc.
	SCHAFERSteve	Haines Company, Inc.

FINDINGS

<u>Year</u>	<u>Uses</u>	<u>Source</u>
2006	SCHROER Frank	Haines Company, Inc.
	SETTERLUND Robert	Haines Company, Inc.
	W SETTERLUND Robert	Haines Company, Inc.
	W SMITH Mary	Haines Company, Inc.
	SMITH Mary	Haines Company, Inc.
	IMPERIAL MBLESTS ABADILLARober I	Haines Company, Inc.
	ANDERSONLeon	Haines Company, Inc.
	ANGEL Olga	Haines Company, Inc.
	ARCHER R Nancy	Haines Company, Inc.
	ASTBURYJohn J Jr	Haines Company, Inc.
	SP Perez Caros	Haines Company, Inc.
	STUART Joan	Haines Company, Inc.
	SULLIVAN J	Haines Company, Inc.
	SUNGABngida	Haines Company, Inc.
	TORRESAzucena	Haines Company, Inc.
	TORRES Deslinee	Haines Company, Inc.
	TORRES Maria Isabel	Haines Company, Inc.
	URQUIZAJuventna	Haines Company, Inc.
	URQUIZA Maria	Haines Company, Inc.
	VADEBONCOUER	Haines Company, Inc.
	Lo IS VASOUEZJudd	Haines Company, Inc.
	VEGAYolanda	Haines Company, Inc.
	WALKER E	Haines Company, Inc.
	WALLEN Terry	Haines Company, Inc.
	WINTERS Murd 310 830 7392 t	Haines Company, Inc.
	WRIGLEYSM	
	ZARATEJuan	Haines Company, Inc.
	BAKKE Arhur	Haines Company, Inc.
	BARRETTE David R	Haines Company, Inc.
	BECERRAMana	Haines Company, Inc.
	CASARONAM	Haines Company, Inc.
	CASAS Eslela	Haines Company, Inc.
	CASTANETO Arthur	Haines Company, Inc.
	CASTRO Laz	Haines Company, Inc.
	CHAVEZ Roberto	Haines Company, Inc.
	CHRISTOPHER	Haines Company, Inc.
	Cummns DANDREW Helen	Haines Company, Inc.
	DELUCAS Nancy	Haines Company, Inc.
	DENNIS Johnnie	Haines Company, Inc.

FINDINGS

<u>Year</u>	<u>Uses</u>	<u>Source</u>
2006	DISOTELL Rayetle M	Haines Company, Inc.
	OIZON Perilo	Haines Company, Inc.
	ESTRADA Juanita	Haines Company, Inc.
	FRANCO Jessica	Haines Company, Inc.
	GANACIAS Mana Ana	Haines Company, Inc.
	GANDARILLA	Haines Company, Inc.
	Francisco	Haines Company, Inc.
	GARCIA Brenda	Haines Company, Inc.
	GILKEY Andrea	Haines Company, Inc.
	GOMEZ Louis	Haines Company, Inc.
	HERRERA Domingo	Haines Company, Inc.
	HESS John R	Haines Company, Inc.
	IBARRA Salvador	Haines Company, Inc.
	IMPERL CARSON	Haines Company, Inc.
	MBL HM ESTATES JOHNSON Jeannie	Haines Company, Inc.
	JONES Kyle	Haines Company, Inc.
	KENNEDY Robert J	Haines Company, Inc.
	KINNEY W	Haines Company, Inc.
1985	HENTERS SHEE EDW B	Pacific Bell
	HULLIBARGER M T	Pacific Bell
	IMPERIAL MOBILE ESTATES	Pacific Bell
	INATOMI RICHARD T	Pacific Bell
	JACKSON JAS A	Pacific Bell
	JEWELL ELIZABETH	Pacific Bell
	JEWELL JAS C	Pacific Bell
	JOHNSON B E	Pacific Bell
	KAWAGOE TAK	Pacific Bell
	KELLER ALBERT B	Pacific Bell
	KOLESKY G E	Pacific Bell
	KOUKIOS JAS	Pacific Bell
	KRAGH M E	Pacific Bell
	KUNKEL T H	Pacific Bell
	LEGUS J	Pacific Bell
	L HEUREUX DENIS	Pacific Bell
	LICCIARDONE LEO C	Pacific Bell
	LISA S TOURS AND TRAVEL	Pacific Bell
	LONDON HYMAN	Pacific Bell
	LOWELL M	Pacific Bell

FINDINGS

<u>Year</u>	<u>Uses</u>	<u>Source</u>
1985	LUCAS PHILIP F	Pacific Bell
	LUND CARL	Pacific Bell
	LUOPO PAUL & MARGARET	Pacific Bell
	LYNCH M B	Pacific Bell
	MAURER HERMAN N	Pacific Bell
	MC CREA M C	Pacific Bell
	MCGLAMORY GEO & RUTH	Pacific Bell
	MC GUFFIN HAROLD D	Pacific Bell
	MEYERS F W	Pacific Bell
	MILLER S	Pacific Bell
	MIX LEWIS H	Pacific Bell
	MOFFETT HAROLD L	Pacific Bell
	NOKES K C	Pacific Bell
	OLEKSZAK GEO-BUSSIE	Pacific Bell
	OLESON OWEN O	Pacific Bell
	PERALTA D B	Pacific Bell
	PILLERS J	Pacific Bell
	POLACEK CHAS M	Pacific Bell
	POLLARD ORVILLE	Pacific Bell
	POTTORFF HELEN	Pacific Bell
	RAY MERLE A	Pacific Bell
	ADAMS C J	Pacific Bell
	ALLEN JAMES R	Pacific Bell
	ANDERSON LEON	Pacific Bell
	AYLOR MARILLA L & JAS E	Pacific Bell
	BATES H	Pacific Bell
	BELSEN HENRY	Pacific Bell
	BINARD HENRY E	Pacific Bell
	BLANCHARD EARNEST	Pacific Bell
	BOWSER CHAS	Pacific Bell
	BOWSER H G	Pacific Bell
	BRINEGAR MICHAEL E	Pacific Bell
	BRISTOL MARY B	Pacific Bell
	BROWN DAVID J	Pacific Bell
	REEDER LAWRENCE	Pacific Bell
	RICH JO	Pacific Bell
	RICHARDS OWEN R	Pacific Bell
	SALISBURY WILLARD G	Pacific Bell

FINDINGS

<u>Year</u>	<u>Uses</u>	<u>Source</u>
1985	SCHANKE W A	Pacific Bell
	SCHLATTER M J	Pacific Bell
	SCHROER FRANK	Pacific Bell
	SCHWARTZ JOHN F	Pacific Bell
	SGROI JOE	Pacific Bell
	SHAW DAVID A	Pacific Bell
	SHORT E P	Pacific Bell
	SIMPSON PAULINE	Pacific Bell
	SPARKS JOHN D SR	Pacific Bell
	SPEARIN STANLEY G	Pacific Bell
	STETSON THAS L	Pacific Bell
	STEWART A L	Pacific Bell
	STRUBING WM C	Pacific Bell
	TARRY ROBT	Pacific Bell
	THOMAS J	Pacific Bell
	THOMPSON GEO B	Pacific Bell
	THOMPSON ROBT L	Pacific Bell
	TIERNAN RICHARD U	Pacific Bell
	TROUTMAN ELSIE M	Pacific Bell
	UEHLE GUS J	Pacific Bell
	URSO DOROTHY	Pacific Bell
	VALENTINI HENRY E	Pacific Bell
	VAUGHN F E	Pacific Bell
	WALKER L J	Pacific Bell
	WARD CLYDE	Pacific Bell
	WARD GLENN E	Pacific Bell
	WARNKE KENNETH S	Pacific Bell
	WINTERS THOS L & MURL	Pacific Bell
	WOOD K M	Pacific Bell
	WRIGLEY S M	Pacific Bell
	YOUNG NORMAN J	Pacific Bell
	ZAWROTNY ROBT J	Pacific Bell
	ZEHRUNG AL L	Pacific Bell
	BROWN JOHN	Pacific Bell
	BRUCHER GEORGE	Pacific Bell
	BRYANT JOE M	Pacific Bell
	CAMPBELL NORMAN C	Pacific Bell
	CARNEVALE EMILIA	Pacific Bell

FINDINGS

<u>Year</u>	<u>Uses</u>	<u>Source</u>
1985	CARTER WM C & JOYCE	Pacific Bell
	CARTWRIGHT THOS W	Pacific Bell
	CLEVELAND EDW T	Pacific Bell
	COLARUSSO ANTHONY J	Pacific Bell
	COLBORNE EARL	Pacific Bell
	COLE M J	Pacific Bell
	DALTON G E	Pacific Bell
	DANDREW FRANK & HELEN	Pacific Bell
	EDDY LEONA	Pacific Bell
	EICHOR FLOYD	Pacific Bell
	FARR WM J	Pacific Bell
	FERGUSON A	Pacific Bell
	FINSETH P M	Pacific Bell
	GODFREY ANDREW	Pacific Bell
	GRAY E	Pacific Bell
	GRIFFIN JAS W	Pacific Bell
	HALPIN WM H	Pacific Bell
	HASKELL M	Pacific Bell
1980	BAILEY LOUIS A	Pacific Telephone
	KAWAGOE TAK	Pacific Telephone
	KELLER ALBERT B	Pacific Telephone
	KOUKIOS JAS	Pacific Telephone
	KRAGH M E	Pacific Telephone
	KUNKEL T H	Pacific Telephone
	LA MAR TIGE	Pacific Telephone
	LAMOUREUX AGNES	Pacific Telephone
	LEGUS J	Pacific Telephone
	LITTLE S M	Pacific Telephone
	LONDON HYMAN	Pacific Telephone
	LONG PAUL A SR & CAROLYN	Pacific Telephone
	LOWELL M	Pacific Telephone
	LUCAS PHILIP F	Pacific Telephone
	LUND CARL	Pacific Telephone
	MCCREA M C	Pacific Telephone
	MCGUFFIN HAROLD D	Pacific Telephone
	MEYERS F W	Pacific Telephone
	MOFFETT HAROLD T	Pacific Telephone
	OLEKSZAK GEO-BUSSIE	Pacific Telephone

FINDINGS

<u>Year</u>	<u>Uses</u>	<u>Source</u>
1980	OLESON OWEN O	Pacific Telephone
	OLIVER MARCELLINE	Pacific Telephone
	OLSEN OTTO C	Pacific Telephone
	OLSON GEO T	Pacific Telephone
	PERALTA D B	Pacific Telephone
	PEYER WALTER L	Pacific Telephone
	PICANO A	Pacific Telephone
	POLACEK CHAS M	Pacific Telephone
	POLLARD ORVILLE	Pacific Telephone
	FRANKLIN F E	Pacific Telephone
	GEDDES A M	Pacific Telephone
	GILBERT F B	Pacific Telephone
	GRIBBLE LEONARD J	Pacific Telephone
	GRIFFIN JAS W	Pacific Telephone
	HALPIN WM H	Pacific Telephone
	HARDY H	Pacific Telephone
	HASKELL M	Pacific Telephone
	HEBNER FRITZ J	Pacific Telephone
	HENTERSHEE EDW B	Pacific Telephone
	HEPNER ROBT F	Pacific Telephone
	HINCHCLIFFE GEORGE	Pacific Telephone
	HOFFMANN ELWYN E	Pacific Telephone
	HORTON D W	Pacific Telephone
	HUFF CLAIR E	Pacific Telephone
	IMPERIAL MOBILE ESTATES	Pacific Telephone
	INATOMI RICHARD T	Pacific Telephone
	JACKSON JAS A	Pacific Telephone
	JEWELL ELIZABETH	Pacific Telephone
	JEWELL JAS C	Pacific Telephone
	JOHNSON B E	Pacific Telephone
	JOHNSON DONALD L	Pacific Telephone
	KAISER MYRTLE	Pacific Telephone
	BROWN DAVID J CARSON	Pacific Telephone
	COOK E E CARSON	Pacific Telephone
	EDDY LEONA CARSON	Pacific Telephone
	ERICKSON BETTY R CARSON	Pacific Telephone
	LAYDEN JIM CARSON	Pacific Telephone
	L HEUREUX DENIS CARSON	Pacific Telephone

FINDINGS

<u>Year</u>	<u>Uses</u>	<u>Source</u>
1980	LIEN EDWIN P CARSON	Pacific Telephone
	LYNCH M B CARSON	Pacific Telephone
	MATTHEWS E A CARSON	Pacific Telephone
	MAURER HERMAN N CARSON	Pacific Telephone
	MILLER S CARSON	Pacific Telephone
	MIX LEWIS H CARSON	Pacific Telephone
	ADAMS MARTIN	Pacific Telephone
	ANDERSON LEON	Pacific Telephone
	AYLOR MARILLA L & JAS E	Pacific Telephone
	BAILEY LOUIS A	Pacific Telephone
	BATES EDW O	Pacific Telephone
	BELSEN HENRY	Pacific Telephone
	BJERKE ROY H	Pacific Telephone
	BLANCHARD EARNEST	Pacific Telephone
	BOWSER CHAS	Pacific Telephone
	BOWSER H G	Pacific Telephone
	BRISTOL MARY B	Pacific Telephone
	BROOKS VICTOR	Pacific Telephone
	BROWN JOHN	Pacific Telephone
	BRUDVIG CARL	Pacific Telephone
	BRYANT JOE M	Pacific Telephone
	CAMPBELL NORMAN C	Pacific Telephone
	CARNEVALE EMILIA	Pacific Telephone
	CARROLL WM K	Pacific Telephone
	CARTWRIGHT THOS W	Pacific Telephone
	CLEVELAND EDW T	Pacific Telephone
	COLARUSSO ANTHONY J	Pacific Telephone
	COLBORNE EARL	Pacific Telephone
	COLDEIRA E	Pacific Telephone
	COLE MARILYN J MRS	Pacific Telephone
	DALTON G E	Pacific Telephone
	DEFBAUGH GEO A	Pacific Telephone
	DELZEIT M E	Pacific Telephone
	DE VINNEY JAS J	Pacific Telephone
	EICHOR FLOYD	Pacific Telephone
	ELSON HAROLD	Pacific Telephone
	FEWELL HAZEL	Pacific Telephone
	FINSETH GEORGE	Pacific Telephone

FINDINGS

<u>Year</u>	<u>Uses</u>	<u>Source</u>
1980	FLEENER GEO E	Pacific Telephone
1975	BALDWIN GUY R	Pacific Telephone
	BEDDOW BURL C	Pacific Telephone
	BELLISO J M	Pacific Telephone
	BENSON LILLIAN MRS	Pacific Telephone
	BEST R V	Pacific Telephone
	BINARD HENRY E	Pacific Telephone
	BLANCHARD EARNEST	Pacific Telephone
	BOARDER LOIS	Pacific Telephone
	BOARDER W HARRY	Pacific Telephone
	BOBO B	Pacific Telephone
	BOUTILIER WILFRED R	Pacific Telephone
	BOWSER CHAS	Pacific Telephone
	BRADFIELD CHAS J	Pacific Telephone
	BRISTOL MARY B	Pacific Telephone
	BROOKS VICTOR	Pacific Telephone
	BROWN ANNA A	Pacific Telephone
	BROWN DAVID J	Pacific Telephone
	BROWN JOHN	Pacific Telephone
	BRUDVIG CARL	Pacific Telephone
	BRYANT JOE M	Pacific Telephone
	CAIRNS MURRAY B	Pacific Telephone
	CAMPBELL NORMAN C	Pacific Telephone
	CARROLL FRANCIS J	Pacific Telephone
	OLESON OWEN O	Pacific Telephone
	CLARKE HAROLD F	Pacific Telephone
	CLEMENS DANIEL K	Pacific Telephone
	CLEVELAND EDW T	Pacific Telephone
	COBB MARTHA N	Pacific Telephone
	COBB RICHARD C	Pacific Telephone
	COLARUSSO ANTHONY J	Pacific Telephone
	COLBORNE EARL	Pacific Telephone
	COLLINS EARL EDW	Pacific Telephone
	DARLINGTON FRANK W	Pacific Telephone
	DEAKO RICHARD L	Pacific Telephone
	DEFebaugh GEO A	Pacific Telephone
	DIENEIT WALTER	Pacific Telephone
	DOBELL CAROLYN	Pacific Telephone

FINDINGS

<u>Year</u>	<u>Uses</u>	<u>Source</u>
1975	DODD ERNEST J REV	Pacific Telephone
	EDDY LEONA	Pacific Telephone
	EDMUNDSON T C	Pacific Telephone
	ELSON HAROLD	Pacific Telephone
	ERVIN DON R	Pacific Telephone
	FASO JOHN	Pacific Telephone
	FEWELL HAZEL	Pacific Telephone
	FLEENER GEO E	Pacific Telephone
	FLORY H R	Pacific Telephone
	FRANTZ R E	Pacific Telephone
	FRICKEL RICHARD C	Pacific Telephone
	GEDDES A M	Pacific Telephone
	GILBERT F B	Pacific Telephone
	GOTT GERALD B	Pacific Telephone
	HALPIN WM H	Pacific Telephone
	HARDY M	Pacific Telephone
	HARVEY RALPH E	Pacific Telephone
	HASKELL M	Pacific Telephone
	HELWICK C	Pacific Telephone
	HEPNER ROBT F	Pacific Telephone
	HINCHCLIFFE GEORGE	Pacific Telephone
	HOFFMANN ELWYN E	Pacific Telephone
	HOLDER HELEN H	Pacific Telephone
	HORCHLER HELMUT	Pacific Telephone
	INATOMI RICHARD T	Pacific Telephone
	JACKSON JAS A	Pacific Telephone
	JEWELL JAS C	Pacific Telephone
	JEWELL ELIZABETH	Pacific Telephone
	IMPERIAL MOBILE ESTATES CARSON	Pacific Telephone
	ADAMS MARTIN	Pacific Telephone
	ALBERT HAROLD	Pacific Telephone
	ALLEN RICHARD C	Pacific Telephone
	AYLOR M L	Pacific Telephone
	BAILEY LOUIS A	Pacific Telephone
	MUELLER WM A	Pacific Telephone
	NELSON JESSIE E	Pacific Telephone
	OLEKSZAK GEO	Pacific Telephone
	OLSEN OTTO C	Pacific Telephone

FINDINGS

<u>Year</u>	<u>Uses</u>	<u>Source</u>
1975	PERALTA DOROTHY B	Pacific Telephone
	PIERS ALBERT	Pacific Telephone
	POLACEK CHAS M	Pacific Telephone
	POLLARD ORVILLE	Pacific Telephone
	JEWELL JAS C	Pacific Telephone
	JOHNS RALPH W	Pacific Telephone
	JOHNSON DONALD L	Pacific Telephone
	JONES HORACE G	Pacific Telephone
	KAWAGOOE TAK	Pacific Telephone
	KELM WM B	Pacific Telephone
	KOLLS A M	Pacific Telephone
	KRAGH M E	Pacific Telephone
	KUNKEL T H	Pacific Telephone
	LAIR R G	Pacific Telephone
	LAYDEN JIM	Pacific Telephone
	LE BEAU G L	Pacific Telephone
	LIMOGES FRANCIS	Pacific Telephone
	LIVINGSTONE WM R	Pacific Telephone
	LOOPER JOHN C	Pacific Telephone
	MCCREA M C	Pacific Telephone
	MC GEE RAYMOND H	Pacific Telephone
	MC GUFFIN HAROLD D	Pacific Telephone
	MCLARTY INEZ M	Pacific Telephone
	MEYERS F W	Pacific Telephone
	MILLER ROBT I	Pacific Telephone
	MIX LEWIS H	Pacific Telephone
	MORGAN FRED O	Pacific Telephone
1970	HEPNER ROBT F	Pacific Telephone
	STEWART I H	Pacific Telephone
	THOMPSON L H TOMMY	Pacific Telephone
	TRACY HAROLD	Pacific Telephone
	TREMBLAY JOS ALEX	Pacific Telephone
	SULLIVAN N B	Pacific Telephone
	KILLEEN RALPH H	Pacific Telephone
	KOLLS BARBARA	Pacific Telephone
	KRAGH M E	Pacific Telephone
	LAIR R G	Pacific Telephone
	LAW CLARK T	Pacific Telephone

FINDINGS

<u>Year</u>	<u>Uses</u>	<u>Source</u>
1970	LAYDEN JIM	Pacific Telephone
	LIMOGES FRANCIS	Pacific Telephone
	ADAMS MARTIN	Pacific Telephone
	ANABLE KATHRYNE M	Pacific Telephone
	ANDERSON ROBT D	Pacific Telephone
	AYLOR MARILLA L MRS	Pacific Telephone
	BAILEY LOUIS A	Pacific Telephone
	BAKER F E	Pacific Telephone
	BAKER HARRY O	Pacific Telephone
	BALDWIN GUY R	Pacific Telephone
	BOARDER W HARRY	Pacific Telephone
	BOO CLINTON	Pacific Telephone
	BRADFIELD CHAS J	Pacific Telephone
	BROCKMAN FARRIS D	Pacific Telephone
	BROWN ANNA A	Pacific Telephone
	BROWN JOHN	Pacific Telephone
	BULLARD CARROLL W	Pacific Telephone
	BUTTS A A	Pacific Telephone
	CAIRNS MURRAY B	Pacific Telephone
	CARROLL FRANCIS J	Pacific Telephone
	CHURCH FRANKLIN E	Pacific Telephone
	CLEMENS DANIEL K	Pacific Telephone
	CLEVELAND EDW T	Pacific Telephone
	CONZELMAN IVAN	Pacific Telephone
	DAHL E D	Pacific Telephone
	DEAKO RICHARD L	Pacific Telephone
	DECLERCQ MARCELIUS	Pacific Telephone
	DIENTLT WALTER	Pacific Telephone
	DODD ERNEST J REV	Pacific Telephone
	EDDY LEONA	Pacific Telephone
	ELSON HAROLD	Pacific Telephone
	ELY CARL N	Pacific Telephone
	ERVIN DON R	Pacific Telephone
	FLICKINGER MABEL MRS	Pacific Telephone
	FORTERELL JAS	Pacific Telephone
	FRICKEL RICHARD C	Pacific Telephone
	GEHRKE R F	Pacific Telephone
	GILBERT F B	Pacific Telephone

FINDINGS

<u>Year</u>	<u>Uses</u>	<u>Source</u>
1970	GORMAN RAYMOND J	Pacific Telephone
	GOTT GERALD B	Pacific Telephone
	GRAY ROBT D	Pacific Telephone
	GREER W W	Pacific Telephone
	HALES GERTRUDE	Pacific Telephone
	HALES W V	Pacific Telephone
	HALPIN WM H	Pacific Telephone
	HANSEN HERBERT O	Pacific Telephone
	HANSON EDGAR	Pacific Telephone
	HARDING HOWARD E	Pacific Telephone
	HARTMAN FRANK A	Pacific Telephone
	HASKELL M	Pacific Telephone
	HAYES SUE	Pacific Telephone
	HEIDTMAN M L	Pacific Telephone
	HELBLING JOHN F	Pacific Telephone
	HELWICK CATHRYN	Pacific Telephone
	HENSCHKE ELMER D	Pacific Telephone
	HORNICK MICHAEL	Pacific Telephone
	HUHN RALPH	Pacific Telephone
	IMPERLAL MOBILE ESTATES	Pacific Telephone
	INGRAM KEITH L	Pacific Telephone
	JACKSON JAS A	Pacific Telephone
	JEWELL ELIZABETH	Pacific Telephone
	JEWELL JAS C	Pacific Telephone
	JOHNS RALPH W	Pacific Telephone
	JONES HORACE G	Pacific Telephone
	KABEY H	Pacific Telephone
	KANYUCK GEO E	Pacific Telephone
	KELM WM B	Pacific Telephone
	LING ESTHER	Pacific Telephone
	LOGUE MARY	Pacific Telephone
	LOYER EDMUND MRS	Pacific Telephone
	LUNDBLAD GERALD	Pacific Telephone
	LYLE BILL A	Pacific Telephone
	MCINTIRE GLENN G	Pacific Telephone
	MCLARTY INEZ M	Pacific Telephone
	MEINZER A	Pacific Telephone
	MELTON STELLA	Pacific Telephone

FINDINGS

<u>Year</u>	<u>Uses</u>	<u>Source</u>
1970	MEYERS F W	Pacific Telephone
	MILLER ROBT I	Pacific Telephone
	MONROE EARLEENE G	Pacific Telephone
	MORGAN JOHN W	Pacific Telephone
	MORTON AUSTIN W	Pacific Telephone
	MUELLER WM A	Pacific Telephone
	NELMS RICHARD E JR	Pacific Telephone
	NELSON JESSIE E	Pacific Telephone
	NOWAKOWSKI HENRY S	Pacific Telephone
	OLEKSZAK GEO	Pacific Telephone
	OLESON OWEN O	Pacific Telephone
	PALMER THURSTON J	Pacific Telephone
	PARISH CHESTER C	Pacific Telephone
	PARKER ERNEST A	Pacific Telephone
	PERALTA DOROTHY B	Pacific Telephone
	PIERS ALBERT	Pacific Telephone
	PLOURDE LIONEL	Pacific Telephone
	POLACEK CHAS M	Pacific Telephone
	POLLARD ORVILLE	Pacific Telephone
	PRENTICE IRENE C	Pacific Telephone
	PRISELAC JOS	Pacific Telephone
	PRUNIER HENRY S	Pacific Telephone
	RAVENSCROFT LEWIS W	Pacific Telephone
	RELLER JULIA	Pacific Telephone
	RENFRO ROGER D	Pacific Telephone
	ROBERTS WALTER D	Pacific Telephone
	ROGERS FRED H	Pacific Telephone
	ROGERS GEORGIA V	Pacific Telephone
	ROSEMANN DON	Pacific Telephone
	SCHLATTER M J	Pacific Telephone
	SCHWARTZ JOHN F	Pacific Telephone
	SCOTT HOWARD W	Pacific Telephone
	SEELY DOUGLAS	Pacific Telephone
	SENTELL F O	Pacific Telephone
	SENTERS W D	Pacific Telephone
	SGROI JOE	Pacific Telephone
	SHELBY EDWIN A MD	Pacific Telephone
	SHIFFLER DONALD P	Pacific Telephone

FINDINGS

<u>Year</u>	<u>Uses</u>	<u>Source</u>
1970	SHIFFLER DONALD P	Pacific Telephone
	SHORT DARRELD	Pacific Telephone
	SHULTZ HARRY E	Pacific Telephone
	SHUMAN PAUL L	Pacific Telephone
	SMITH J T	Pacific Telephone
	SPLAWN OLEN	Pacific Telephone
	STAKELBECK FRANK W	Pacific Telephone
	STEFFINS S A	Pacific Telephone
	STROH L M	Pacific Telephone
	SWEENEY ROGER J	Pacific Telephone
	BARGER WM D	Pacific Telephone
	BEDDO BURL C	Pacific Telephone
	BELLUSO F E	Pacific Telephone
	BENSON LILLIAN MRS	Pacific Telephone
	BERTRAM BEN	Pacific Telephone
	BIERMANN WM M	Pacific Telephone
	BOARDER LOIS	Pacific Telephone
	SPEARIN STANLEY G TORRANCE	Pacific Telephone

21112 DOLORES ST

<u>Year</u>	<u>Uses</u>	<u>Source</u>
2006	RIVERAAngel	Haines Company, Inc.
1985	RIVERA ANGEL	Pacific Bell
1964	HANSEN GLENN N	Pacific Telephone

21118 DOLORES ST

<u>Year</u>	<u>Uses</u>	<u>Source</u>
2006	ROJAS Augustne	Haines Company, Inc.
1985	ROJAS AUGUSTINE	Pacific Bell
1970	ROJAS AUGUSTINE	Pacific Telephone
1964	ROJAS AUGUSTINE	Pacific Telephone

21122 DOLORES ST

<u>Year</u>	<u>Uses</u>	<u>Source</u>
2006	CHAVEZCesar	Haines Company, Inc.
1964	RICHARDS KENNETH E	Pacific Telephone

21128 DOLORES ST

<u>Year</u>	<u>Uses</u>	<u>Source</u>
2006	APOEdilbero	Haines Company, Inc.

FINDINGS

<u>Year</u>	<u>Uses</u>	<u>Source</u>
1970	TUUL RUDOLF	Pacific Telephone

21132 DOLORES ST

<u>Year</u>	<u>Uses</u>	<u>Source</u>
2006	o LEGASPIJuan	Haines Company, Inc.
1970	SHEETS CHESTER H	Pacific Telephone
1964	SHEETS CHESTER H	Pacific Telephone

21202 DOLORES ST

<u>Year</u>	<u>Uses</u>	<u>Source</u>
2006	PINZON Rosa	Haines Company, Inc.
	e IXTAManuel	Haines Company, Inc.
1985	PARK DONG HWAN	Pacific Bell
1980	PARK DONG HWAN	Pacific Telephone

Dolores St

21206 Dolores St

<u>Year</u>	<u>Uses</u>	<u>Source</u>
2010	MYRNA TIBAYAN CONANT DBA	EDR Digital Archive

DOLORES ST

21206 DOLORES ST

<u>Year</u>	<u>Uses</u>	<u>Source</u>
2006	EDWARDS Stephana	Haines Company, Inc.
	TAYLORCarol L	Haines Company, Inc.
1985	CAGLE J J	Pacific Bell
1980	CAGLE DONALD R	Pacific Telephone
1975	CAGLE DONALD R	Pacific Telephone
1970	CAGLE DONALD R	Pacific Telephone

21212 DOLORES ST

<u>Year</u>	<u>Uses</u>	<u>Source</u>
2006	FLORESRosa	Haines Company, Inc.
1985	FLORES ROSA	Pacific Bell
1970	LANG ADAM	Pacific Telephone
1964	BASSETT WALTER G	Pacific Telephone

FINDINGS

21310 DOLORES ST

<u>Year</u>	<u>Uses</u>	<u>Source</u>
2006	MONTIJOAngel	Haines Company, Inc.
1975	BORONDA DREW	Pacific Telephone
1964	CRAWFORD SHIRLEY	Pacific Telephone

21311 DOLORES ST

<u>Year</u>	<u>Uses</u>	<u>Source</u>
2006	No Current Listing	Haines Company, Inc.
1985	FLORIA CERILA S	Pacific Bell
1980	FLORIA CERILA S	Pacific Telephone

Dolores St

21316 Dolores St

<u>Year</u>	<u>Uses</u>	<u>Source</u>
2010	SAVANT CHARLES A	EDR Digital Archive

DOLORES ST

21316 DOLORES ST

<u>Year</u>	<u>Uses</u>	<u>Source</u>
2006	o SAVANTCarol	Haines Company, Inc.

21317 DOLORES ST

<u>Year</u>	<u>Uses</u>	<u>Source</u>
2006	MAREADY Michael	Haines Company, Inc.

21319 DOLORES ST

<u>Year</u>	<u>Uses</u>	<u>Source</u>
1960	TAMAYO PETE	Pacific Telephone

21320 DOLORES ST

<u>Year</u>	<u>Uses</u>	<u>Source</u>
2006	GONZALEZ Salvador	Haines Company, Inc.

Dolores St

21326 Dolores St

<u>Year</u>	<u>Uses</u>	<u>Source</u>
2014	MASSEY SUTHERLAND ASSOCIATES	EDR Digital Archive
2010	CENTURION CHRISTIAN FELLOWSHIP	EDR Digital Archive

FINDINGS

<u>Year</u>	<u>Uses</u>	<u>Source</u>
2010	MASSEY SUTHERLAND ASSOCIATES	EDR Digital Archive

DOLORES ST

21326 DOLORES ST

<u>Year</u>	<u>Uses</u>	<u>Source</u>
2006	SUTHERLAND	Haines Company, Inc.
	o BEAROSLEYEdward	Haines Company, Inc.
	MASSEY	Haines Company, Inc.
1970	REEDER JOHN R	Pacific Telephone
1954	HILL WM T	R. L. Polk & Co.

21330 DOLORES ST

<u>Year</u>	<u>Uses</u>	<u>Source</u>
2006	TELANR	Haines Company, Inc.

21402 DOLORES ST

<u>Year</u>	<u>Uses</u>	<u>Source</u>
2006	MASCAROOM	Haines Company, Inc.
1980	HENDERSON DONALD D	Pacific Telephone
1975	HENDERSON DONALD D	Pacific Telephone
1970	HENDERSON DONALD D	Pacific Telephone
1964	HENDERSON DONALD D	Pacific Telephone

21403 DOLORES ST

<u>Year</u>	<u>Uses</u>	<u>Source</u>
2006	PARASPerpua	Haines Company, Inc.
1985	ESTRADA TONY	Pacific Bell
1980	ESTRADA TONY	Pacific Telephone
1975	ESTRADA TONY	Pacific Telephone
1970	FORSEN HOWARD	Pacific Telephone
1964	DEAN BRICE J	Pacific Telephone

21406 DOLORES ST

<u>Year</u>	<u>Uses</u>	<u>Source</u>
2006	0 HERMOSO Felicilo	Haines Company, Inc.
1975	ICAMEN JIMMIE G	Pacific Telephone
	GHENT GRACE DR	Pacific Telephone
1970	GHENT GRACE DR	Pacific Telephone
	ICAMEN JIMMIE G	Pacific Telephone

FINDINGS

<u>Year</u>	<u>Uses</u>	<u>Source</u>
1964	ICAMEN JIMMIE G	Pacific Telephone

21408 DOLORES ST

<u>Year</u>	<u>Uses</u>	<u>Source</u>
1960	FAREN FRANK	Pacific Telephone
1957	FAREN FRANK	Pacific Telephone
1954	FAREN FRANK	R. L. Polk & Co.

21409 DOLORES ST

<u>Year</u>	<u>Uses</u>	<u>Source</u>
2006	HERNANDEZRamon	Haines Company, Inc.
1985	GOMEZ GUILLERMO	Pacific Bell
1980	GOMEZ GUILLERMO	Pacific Telephone
1975	GOMEZ GUILLERMO	Pacific Telephone
1970	HEILBRUN DONALD	Pacific Telephone
1964	HEILBRUN DONALD	Pacific Telephone

21412 DOLORES ST

<u>Year</u>	<u>Uses</u>	<u>Source</u>
2006	LABASAN Samson	Haines Company, Inc.
1975	LABASAN ARSENIO	Pacific Telephone
1970	LABASAN SANTIAGO	Pacific Telephone
1964	BAUGHMAN ALFRED	Pacific Telephone
	BAUGHMAN DETTA	Pacific Telephone

21413 DOLORES ST

<u>Year</u>	<u>Uses</u>	<u>Source</u>
2006	FAUNI Henry	Haines Company, Inc.
1975	KILGORE J M	Pacific Telephone
1970	TAFOYA TONY	Pacific Telephone
1964	VALIENSI A W	Pacific Telephone
	VALIENSI GENEVIEVE	Pacific Telephone

21416 DOLORES ST

<u>Year</u>	<u>Uses</u>	<u>Source</u>
2006	PAGDILAOEulogio Jr	Haines Company, Inc.
1975	LABASAN WARLITO B	Pacific Telephone
1970	FERRETTI THOS E	Pacific Telephone

FINDINGS

21422 DOLORES ST

<u>Year</u>	<u>Uses</u>	<u>Source</u>
2006	e DAGDAGANDan	Haines Company, Inc.
1985	ELEGINO PONCIANO	Pacific Bell
1980	ELEGINO RICHARD	Pacific Telephone
	ELEGINO PONCIANO	Pacific Telephone
1975	ELEGINO PONCIANO	Pacific Telephone
1964	SARCONI JOHN A	Pacific Telephone

21426 DOLORES ST

<u>Year</u>	<u>Uses</u>	<u>Source</u>
2006	GUANLAO Artur	Haines Company, Inc.
1985	ELEGINO RICHARD	Pacific Bell
1980	JACK S JAS D	Pacific Telephone
1975	JACKS JAS D	Pacific Telephone

21428 DOLORES ST

<u>Year</u>	<u>Uses</u>	<u>Source</u>
1960	HANCAK JAS P	Pacific Telephone
1957	TREASBECK PAUL	Pacific Telephone

21430 DOLORES ST

<u>Year</u>	<u>Uses</u>	<u>Source</u>
1960	REASBECK VIRGINIA G	Pacific Telephone
	REASBECK PAUL R	Pacific Telephone

21502 DOLORES ST

<u>Year</u>	<u>Uses</u>	<u>Source</u>
2006	ALFEROS Florenno c	Haines Company, Inc.
1970	SWIMS ERNEST	Pacific Telephone
1960	GEM NURSERY	Pacific Telephone
1954	GEM NURSERY	R. L. Polk & Co.

21504 DOLORES ST

<u>Year</u>	<u>Uses</u>	<u>Source</u>
1960	KAISER ROBT	Pacific Telephone

21505 DOLORES ST

<u>Year</u>	<u>Uses</u>	<u>Source</u>
2006	ANGEL Gerry	Haines Company, Inc.
1985	MCCARTHY JOHN F	Pacific Bell

FINDINGS

<u>Year</u>	<u>Uses</u>	<u>Source</u>
1985	MCCARTHY A H	Pacific Bell
1980	MCCARTHY JOHN F	Pacific Telephone
	MCCARTHY ANNETTE	Pacific Telephone
1975	MCCARTHY JOHN F	Pacific Telephone
1970	MCCARTHY JOHN F	Pacific Telephone
1964	MCCARTHY JOHN F	Pacific Telephone

21508 DOLORES ST

<u>Year</u>	<u>Uses</u>	<u>Source</u>
2006	ALFEROS Florentine	Haines Company, Inc.
1985	ALFEROS FLORENTINO JR	Pacific Bell
	ALFEROS TED M	Pacific Bell
1980	ALFEROS FLORENTINO JR	Pacific Telephone
1975	ALFEROS FLORENTINO JR	Pacific Telephone
1970	ALFEROS FLORENTINO JR	Pacific Telephone
	ALFEROS PRUDENCIO	Pacific Telephone
1964	ALLEROS PRUDENCIO	Pacific Telephone

21514 DOLORES ST

<u>Year</u>	<u>Uses</u>	<u>Source</u>
1970	GARREN FRANCIS O	Pacific Telephone
1964	HORTON INA MAY	Pacific Telephone

21517 DOLORES ST

<u>Year</u>	<u>Uses</u>	<u>Source</u>
2006	DOMINGOCarol	Haines Company, Inc.
1985	DOMINGO VICTOR E	Pacific Bell
1980	DOMINGO VICTOR E	Pacific Telephone
1975	DOMINGO VICTOR E	Pacific Telephone
1970	BILOTTI PETER A	Pacific Telephone
1964	BILOTTI PETER A	Pacific Telephone

21523 DOLORES ST

<u>Year</u>	<u>Uses</u>	<u>Source</u>
2006	GARCESSergio	Haines Company, Inc.
	PERDOMO Alfredo	Haines Company, Inc.
1975	CHASE JACK	Pacific Telephone
1964	CHASE JACK	Pacific Telephone

FINDINGS

21524 DOLORES ST

<u>Year</u>	<u>Uses</u>	<u>Source</u>
2006	SANCHEZ Anthony	Haines Company, Inc.
1970	SMALL DONALD G	Pacific Telephone
1964	SMALL DONALD G	Pacific Telephone

Dolores St

21529 Dolores St

<u>Year</u>	<u>Uses</u>	<u>Source</u>
2010	TECHME SOLUTIONS	EDR Digital Archive

DOLORES ST

21529 DOLORES ST

<u>Year</u>	<u>Uses</u>	<u>Source</u>
2006	MENDOZA Angelena	Haines Company, Inc.
	MENDONZA Angelena	Haines Company, Inc.
	VEGA Angelina 00 i	Haines Company, Inc.
1975	BOR CORNELIS	Pacific Telephone
1964	METCALF VIRGINIA	Pacific Telephone
	METCALF MANSON	Pacific Telephone

21603 DOLORES ST

<u>Year</u>	<u>Uses</u>	<u>Source</u>
2006	CAMARCE Bryan	Haines Company, Inc.
1985	GREGORY HERMON	Pacific Bell
1980	GREGORY HERMON	Pacific Telephone
1975	GREGORY HERMAN	Pacific Telephone
1970	GREGORY HERMON	Pacific Telephone

21609 DOLORES ST

<u>Year</u>	<u>Uses</u>	<u>Source</u>
2006	o SUTPHIN Rila	Haines Company, Inc.
1985	DE GUZMAN GINO	Pacific Bell
1980	DE GUZMAN GINO	Pacific Telephone
1970	SQUILLACE ARTHUR R	Pacific Telephone
1964	MARTINEZ WILLIE	Pacific Telephone
1957	BECKETT CHAS J	Pacific Telephone

FINDINGS

21615 DOLORES ST

<u>Year</u>	<u>Uses</u>	<u>Source</u>
2006	TORRESEslher	Haines Company, Inc.
1970	TORRES JOSE G	Pacific Telephone
1960	BECKETT ALBERT	Pacific Telephone
1957	TORRES JOSE G	Pacific Telephone
	BECKETT ALBERT	Pacific Telephone
1954	BECKETT ALBERT R	R. L. Polk & Co.
	TORRES JOSE G R	R. L. Polk & Co.
1950	TORRITES JOSE G R	Pacific Telephone
	BECKETT ALBERT R	Pacific Telephone

21709 DOLORES ST

<u>Year</u>	<u>Uses</u>	<u>Source</u>
1960	MUNSON WAYNE P	Pacific Telephone
1954	GANSEREIT HAROLD C	R. L. Polk & Co.

21713 DOLORES ST

<u>Year</u>	<u>Uses</u>	<u>Source</u>
1985	TILTON DONALD & KITTY	Pacific Bell
1964	DENNIS BERNARD C	Pacific Telephone
1960	DENNIS BERNARD C	Pacific Telephone
1957	DENNIS BERNARD C	Pacific Telephone

21716 DOLORES ST

<u>Year</u>	<u>Uses</u>	<u>Source</u>
1970	CABRAL CONNIE J	Pacific Telephone
1964	CABRAL CONNIE J	Pacific Telephone
1960	CABRAL CONNIE J	Pacific Telephone
1957	CABRAL CONNIE J	Pacific Telephone

21717 DOLORES ST

<u>Year</u>	<u>Uses</u>	<u>Source</u>
2006	SORIANO Hierry	Haines Company, Inc.
	TINSONJohn	Haines Company, Inc.
	OARGUETAFrank	Haines Company, Inc.
	CABREROSTnshia	Haines Company, Inc.
	JACOBS Deborah	Haines Company, Inc.
	MARTIN Travis	Haines Company, Inc.
	SMITHDe	Haines Company, Inc.
1985	VALASQUEZ DONNA & PETE	Pacific Bell

FINDINGS

<u>Year</u>	<u>Uses</u>	<u>Source</u>
1985	SMITH CARL E	Pacific Bell
	DOMINGUEZ JANITORIAL SERVICE	Pacific Bell
	AKMAL SHEILA A	Pacific Bell
	AIM GENERAL INSURANCE AGENCY	Pacific Bell
1960	GUY J B	Pacific Telephone

21722 DOLORES ST

<u>Year</u>	<u>Uses</u>	<u>Source</u>
1964	VAN DENBURGH HENRY	Pacific Telephone
1960	VAN DENBURGH HENRY	Pacific Telephone

21725 DOLORES ST

<u>Year</u>	<u>Uses</u>	<u>Source</u>
2006	s MENDEZIsaias	Haines Company, Inc.
1960	MENDEZ ISAIAS	Pacific Telephone

21733 DOLORES ST

<u>Year</u>	<u>Uses</u>	<u>Source</u>
2006	ANDERSONRosalie	Haines Company, Inc.
1964	BERGMAN LYDIA N	Pacific Telephone
1960	BERGMAN LYDIA M	Pacific Telephone

21739 DOLORES ST

<u>Year</u>	<u>Uses</u>	<u>Source</u>
1964	SVEHLA FRANK C	Pacific Telephone
1960	SVEHLA FRANK C	Pacific Telephone
1957	OCKERS JACOBA	Pacific Telephone
1954	WOLF WALTER H DR	R. L. Polk & Co.

21741 DOLORES ST

<u>Year</u>	<u>Uses</u>	<u>Source</u>
1964	LLOYD RALPH J MRS	Pacific Telephone

21743 DOLORES ST

<u>Year</u>	<u>Uses</u>	<u>Source</u>
1964	MEEKS CHAS P	Pacific Telephone

21745 DOLORES ST

<u>Year</u>	<u>Uses</u>	<u>Source</u>
1960	CAMPATONIA FRANK F	Pacific Telephone

FINDINGS

21730 1/2 DOLORES ST

<u>Year</u>	<u>Uses</u>	<u>Source</u>
1964	SMITH VIRGINIA	Pacific Telephone
1957	MEIOJOHANS LOWELL H	Pacific Telephone

21736 1/2 DOLORES ST

<u>Year</u>	<u>Uses</u>	<u>Source</u>
1985	SHEARROW BESSIE	Pacific Bell

21742 1/2 DOLORES ST

<u>Year</u>	<u>Uses</u>	<u>Source</u>
1985	ALLEN THOS	Pacific Bell
1980	DOWELL JOHN W	Pacific Telephone

DOMINGUEZ

1007 DOMINGUEZ

<u>Year</u>	<u>Uses</u>	<u>Source</u>
1981	COLOR LAB CARSON	Pacific Telephone
	LA GLEN CO CARSON	Pacific Telephone

DOMINGUEZ E

744 DOMINGUEZ E

<u>Year</u>	<u>Uses</u>	<u>Source</u>
1995	GOODYEAR CERTIFIED AUTO SERVICE CENTERS	Pacific Bell
1990	GOOD YEAR TIRE CENTER THE	Pacific Bell

810 DOMINGUEZ E

<u>Year</u>	<u>Uses</u>	<u>Source</u>
1995	PEP BOYS AUTOMOTIVE SUPERCENTERS	Pacific Bell
1990	PEP BOYS MANNY MOE & JACK	Pacific Bell

850 DOMINGUEZ E

<u>Year</u>	<u>Uses</u>	<u>Source</u>
1995	YEVETTE RENEE'S HAIR PLUS	Pacific Bell
	RAMADA INN	Pacific Bell
	191 KINGWOOD ELITE TOURS	Pacific Bell
	189 DIANNAS PLACE	Pacific Bell
	191 STOKES CHARTER	Pacific Bell

FINDINGS

<u>Year</u>	<u>Uses</u>	<u>Source</u>
1995	191 M & M CHARTER SERVICE	Pacific Bell
	185 EVERETT REAL ESTATE GROUP	Pacific Bell
1990	JADE GARDEN RESTARANT	Pacific Bell
	BILLY GS CABARET	Pacific Bell

880 DOMINGUEZ E

<u>Year</u>	<u>Uses</u>	<u>Source</u>
1995	BISTRO	Pacific Bell

930 DOMINGUEZ E

<u>Year</u>	<u>Uses</u>	<u>Source</u>
1995	C GREATER SOUTH BAY MEDICAL GROUP	Pacific Bell
	A ALBERTO TIBURCIO MD	Pacific Bell
	D WORD OF GOD FAITH CENTER	Pacific Bell
1990	C GREATER SOUTH BAY MEDICAL GROUP	Pacific Bell
	A ALBERTO TIBURCIO MD	Pacific Bell
	D WORD OF GOD FAITH CENTER	Pacific Bell

940 DOMINGUEZ E

<u>Year</u>	<u>Uses</u>	<u>Source</u>
1995	Q B & V PARALEGAL SERVICE	Pacific Bell
	Q NEW SOLID FOUNDATION	Pacific Bell
	P ABUNDANT LIFE CHRISTIAN CENTER	Pacific Bell
	O JUSTICE AUTO SALES	Pacific Bell
	K PBC MEDICAL WEIGHT CONTROL	Pacific Bell
	J OBSESSION	Pacific Bell
	H PACIFIC DRAFTING INC	Pacific Bell
	F HOUSE OF SANDWICHES	Pacific Bell
	E STRING MEDIA	Pacific Bell
	D TESFAY FITSUM MD	Pacific Bell
	C SIMIEN DARRELL CRAIG DDS	Pacific Bell
	A COMPUTER TOWN	Pacific Bell
	B LEARNING TRAILS EDUCATION CENTER	Pacific Bell
1990	PROFESSIONAL BARIATRIC CENTERS ICE	Pacific Bell
	CLARKS CHICKEN & ICE CREAM	Pacific Bell
	A COMPUTER TOWN	Pacific Bell
	B WTR	Pacific Bell

FINDINGS

<u>Year</u>	<u>Uses</u>	<u>Source</u>
1990	C SIMIEN DARRELL CRAIG DDS	Pacific Bell
	D JOHNSON V L MD	Pacific Bell
	E CHRISTS HOUSE HOLD OF FAITH BAPTIST CHURCH	Pacific Bell
	H PACIFIC DRAFTING INC	Pacific Bell
	J OBSESSION	Pacific Bell
	O FISH CANNERS UIW TRUST FUNDS	Pacific Bell
	Q YOS NEEDLECRAFT	Pacific Bell
	S FRANKLIN S HOME STYLE BAKERY	Pacific Bell
	SMALL TIME PUBLISHING CO	Pacific Bell
	TECHNO GRAPHICS	Pacific Bell
	HOUSE OF SANDWICHES	Pacific Bell
	MR ARVID	Pacific Bell

1000 DOMINGUEZ E

<u>Year</u>	<u>Uses</u>	<u>Source</u>
1990	SUN COMPUTERS INC	Pacific Bell

1007 DOMINGUEZ E

<u>Year</u>	<u>Uses</u>	<u>Source</u>
1995	11 THE PRINTING PRESS	Pacific Bell
	P SEPARACOLOR INTERNATIONAL INC	Pacific Bell
	M GUARD SYSTEMS	Pacific Bell
	K CLOVER NEEDLECRAFT INC	Pacific Bell
	J NEW STAR TRADING CO	Pacific Bell
	J HEISEI SHOKAI	Pacific Bell
	E ADEMCO DISTRIBUTION	Pacific Bell
	A TINT FACTORY	Pacific Bell
	A WINDSHIELD DOCTOR	Pacific Bell
1990	11 THE PRINTING PRESS	Pacific Bell
	P WAGNER CONSTRUCTION	Pacific Bell
	O LASER RESOURCES	Pacific Bell
	N CLOVEN NEEDLECRAFT INC	Pacific Bell
	J NEW STAR TRADING CO	Pacific Bell
	J HEISEI SHOKAI	Pacific Bell
	E DAVIS BRETT	Pacific Bell
	E A L WILLIAM SANDRE MICHAEL JONES	Pacific Bell
	E ARCENEUX PAUL	Pacific Bell
	D ENVIRONMENTAL SERVICE INC	Pacific Bell

FINDINGS

<u>Year</u>	<u>Uses</u>	<u>Source</u>
1990	B VOICE OF CHRIST FULL GOSPEL	Pacific Bell
	1A BROTHERS TRANSWORLD CO	Pacific Bell
	UNIGLOBE CARSON TRAVEL	Pacific Bell
	CARSON PRIVATE PATROL & GUARD SERVICE	Pacific Bell

DOMINGUEZ ST

736 DOMINGUEZ ST

<u>Year</u>	<u>Uses</u>	<u>Source</u>
1960	SEDANO VIRGINIA	Pacific Telephone
1957	SEDANO BERTHA	Pacific Telephone
1954	GELLER JACK R	R. L. Polk & Co.
1950	ROGOW JEANETTE R	Pacific Telephone

803 DOMINGUEZ ST

<u>Year</u>	<u>Uses</u>	<u>Source</u>
1954	HOWARD SUPPLY CO INC OIL WELL SUPPLS	R. L. Polk & Co.
1950	HOWARD SUPPLY CO INC OIL WELL SUPPIS LONG BEACH	Pacific Telephone

921 DOMINGUEZ ST

<u>Year</u>	<u>Uses</u>	<u>Source</u>
1985	AGUIRRE ELPIDIA	Pacific Bell
1980	AGUIRRE ELPIDIA	Pacific Telephone
1975	AGUIRRE ELPIDIA	Pacific Telephone
1970	AGUIRRE ELPIDIA	Pacific Telephone
1964	AGUIRRE ELPIDIA	Pacific Telephone
1960	AGUIRRE ELPIDIA	Pacific Telephone
1957	AGUIRRE ELPIDIA	Pacific Telephone
1954	AGUIRRE ELPIDIA R	R. L. Polk & Co.
1950	AGUIRRE ELPIDIA R	Pacific Telephone

924 DOMINGUEZ ST

<u>Year</u>	<u>Uses</u>	<u>Source</u>
1964	GOMEZ E M	Pacific Telephone
1960	GOMEZ E N	Pacific Telephone
1954	GOMEZ MARCELINA R	R. L. Polk & Co.
1950	GOMEZ MARCELINA R	Pacific Telephone

FINDINGS

930 DOMINGUEZ ST

<u>Year</u>	<u>Uses</u>	<u>Source</u>
1985	GREATER SOUTH BAY MEDICAL GROUP	Pacific Bell
	VAN PUTTEN JUAN T MD	Pacific Bell
	CAL CONCEPTS	Pacific Bell
	ALBERTO TIBURCIO MD	Pacific Bell

932 DOMINGUEZ ST

<u>Year</u>	<u>Uses</u>	<u>Source</u>
1950	WOOLNI E8 R	Pacific Telephone

936 DOMINGUEZ ST

<u>Year</u>	<u>Uses</u>	<u>Source</u>
1985	GUEDEA DONACIANO	Pacific Bell
1980	GUEDEA DONACIANO	Pacific Telephone
1975	GUEDEA DONACIANO	Pacific Telephone
1954	DIOCSON ARTHUR B R	R. L. Polk & Co.
1950	THARP LEO R R	Pacific Telephone

940 DOMINGUEZ ST

<u>Year</u>	<u>Uses</u>	<u>Source</u>
1985	SIMIEN DARRELL CRAIG DDS	Pacific Bell
	PACIFIC DRAFTING INC	Pacific Bell
	MANDARIN CHOPSTICKS	Pacific Bell
	JOHNSON V F MD	Pacific Bell
	HOUSE OF SANDWICHES	Pacific Bell
	CARSON INVESTMENT CO	Pacific Bell
	CARSON CORP	Pacific Bell
	VIDEO SHOP THE	Pacific Bell
	YO S NEEDLECRAFT	Pacific Bell
	YOUNG S MAINTENANCE	Pacific Bell
	UNLIMITED POTENTIALS WRK EVALUATION	Pacific Bell
	STAX KOGYO INC	Pacific Bell
1980	HARBOR INSTANT PRINTING	Pacific Telephone
	HAIR 5000	Pacific Telephone
1964	CERVANTES C	Pacific Telephone
1950	HERNANDEZ HENRY L R	Pacific Telephone

FINDINGS

942 DOMINGUEZ ST

<u>Year</u>	<u>Uses</u>	<u>Source</u>
1985	GOMEZ ROBT V	Pacific Bell
1975	MIRAMONTEZ C G	Pacific Telephone
1970	MIRAMONTEZ C G	Pacific Telephone
1957	MIRAMONTES CLEMENTE	Pacific Telephone
	GAMEZ E M	Pacific Telephone
1954	MIRAMONTES CLEMENTE	R. L. Polk & Co.
1950	MLIPAMONTESA R	Pacific Telephone

943 DOMINGUEZ ST

<u>Year</u>	<u>Uses</u>	<u>Source</u>
1954	OCHOA ELISA R	R. L. Polk & Co.
1950	OCHNA ELISA R	Pacific Telephone

947 DOMINGUEZ ST

<u>Year</u>	<u>Uses</u>	<u>Source</u>
1975	MENDOZA LORENZA	Pacific Telephone
	MENDOZA ARMANDO	Pacific Telephone
1970	MENDOZA ARMANDO	Pacific Telephone
	MENDOZA LORENZA	Pacific Telephone
1964	MENDOZA LORENZA	Pacific Telephone
	MENDOZA ARMANDO	Pacific Telephone
1950	QUINTAISA J PA R	Pacific Telephone
	TAPIA SAMI J R	Pacific Telephone

1000 DOMINGUEZ ST

<u>Year</u>	<u>Uses</u>	<u>Source</u>
1980	GRANT WM T INC	Pacific Telephone

1007 DOMINGUEZ ST

<u>Year</u>	<u>Uses</u>	<u>Source</u>
1985	A & T TRUCKING INC	Pacific Bell
	ANTHONY'S INSURANCE AGENCY	Pacific Bell
	THE PRINTING PRESS	Pacific Bell
	TELEDYNAMLCS	Pacific Bell
	SAMOAN AFFAIRS CENTRAL REGION	Pacific Bell
	PRINTING PRESS THE	Pacific Bell
	PRIETO CONSTRUCTION CO	Pacific Bell
	LAGLEN CO	Pacific Bell
	FISH CANNERS-UIW TRUST FUNDS	Pacific Bell

FINDINGS

<u>Year</u>	<u>Uses</u>	<u>Source</u>
1985	FISH CANNERS-CANNERY WORKERS TRUST FUNDS	Pacific Bell
	DELTA AMERICAN INC	Pacific Bell
	DATA ACCESS SYSTEMS INC	Pacific Bell
	CLOVER NEEDLECRAFT INC	Pacific Bell
	CARSON TRAVEL CENTER CARTER	Pacific Bell
	CARSON CHURCH OF CHRIST	Pacific Bell
1980	PERTEL COMPUTER CORP	Pacific Telephone
	PERTEC COMPUTER CORP CMC DIVISION	Pacific Telephone
	PARK PROPERTIES WEST MOBL HOMES	Pacific Telephone
	HAPPY DEVELOPMENT U S CO	Pacific Telephone
	HAPPY DEVELOPMENT ORIENTAL MAINTENANCE SERVICE	Pacific Telephone
	HAIR JOURNAL	Pacific Telephone
	GRAPHIC ART PRESENTATIONS	Pacific Telephone
	ELGAR W L B	Pacific Telephone
	COMPUTER FACILITIES SERVICES GROUP	Pacific Telephone
	CARSON TRAVEL CENTER	Pacific Telephone
	CARSON CHURCH OF CHRIST	Pacific Telephone
	C L US CO	Pacific Telephone
940A DOMINGUEZ ST		
<u>Year</u>	<u>Uses</u>	<u>Source</u>
1985	MINUTEMAN PRESS	Pacific Bell
1980	MINUTEMAN PRESS OF CARSON	Pacific Telephone
940B DOMINGUEZ ST		
<u>Year</u>	<u>Uses</u>	<u>Source</u>
1985	CAL COPY GRAPHICS	Pacific Bell
1980	CAL COPY GRAPHICS	Pacific Telephone
937 1/2 DOMINGUEZ ST		
<u>Year</u>	<u>Uses</u>	<u>Source</u>
1964	TORREZ CAROLINA A	Pacific Telephone
1950	RAMIREZ MANUET R	Pacific Telephone

FINDINGS

DOUBLE

318 DOUBLE

<u>Year</u>	<u>Uses</u>	<u>Source</u>
1990	BICKNELL JIM R	Pacific Bell

327 DOUBLE

<u>Year</u>	<u>Uses</u>	<u>Source</u>
1995	MA YA-JANE	Pacific Bell
1990	MA YA JANE	Pacific Bell

328 DOUBLE

<u>Year</u>	<u>Uses</u>	<u>Source</u>
1990	FIELDING JOHN G	Pacific Bell

334 DOUBLE

<u>Year</u>	<u>Uses</u>	<u>Source</u>
1990	THOMURE STEVE	Pacific Bell

337 DOUBLE

<u>Year</u>	<u>Uses</u>	<u>Source</u>
1995	CARDOSO RUFINO	Pacific Bell
1990	CARDOSO RUFINO	Pacific Bell

338 DOUBLE

<u>Year</u>	<u>Uses</u>	<u>Source</u>
1995	ROBS MASONRY & CONCRETE	Pacific Bell
1990	KISLING ROBERT	Pacific Bell

344 DOUBLE

<u>Year</u>	<u>Uses</u>	<u>Source</u>
1981	NASH LISA WILLIAMS WILMINGTON	Pacific Telephone

351 DOUBLE

<u>Year</u>	<u>Uses</u>	<u>Source</u>
1990	PRANGE DAVID B	Pacific Bell

356 DOUBLE

<u>Year</u>	<u>Uses</u>	<u>Source</u>
1995	ROGERS ELECTRICAL SERVICE	Pacific Bell
1990	ROGERS ELECTRICAL SERVICE	Pacific Bell

FINDINGS

361 DOUBLE

<u>Year</u>	<u>Uses</u>	<u>Source</u>
1990	DUTCHER RALPH E	Pacific Bell

415 DOUBLE

<u>Year</u>	<u>Uses</u>	<u>Source</u>
1995	LEMMEN MARIE L	Pacific Bell
1990	LEMMEN MARIE L	Pacific Bell

425 DOUBLE

<u>Year</u>	<u>Uses</u>	<u>Source</u>
1995	CRUZ RODOLFO	Pacific Bell
1990	CRUZ RODOLFO	Pacific Bell

429 DOUBLE

<u>Year</u>	<u>Uses</u>	<u>Source</u>
1995	FLORER ELMER J	Pacific Bell
1990	FLORER ELMER J	Pacific Bell

438 DOUBLE

<u>Year</u>	<u>Uses</u>	<u>Source</u>
1990	ROSS T	Pacific Bell

444 DOUBLE

<u>Year</u>	<u>Uses</u>	<u>Source</u>
1995	BRAVO ADAM F	Pacific Bell

453 DOUBLE

<u>Year</u>	<u>Uses</u>	<u>Source</u>
1995	DI HARCE MICHAEL H	Pacific Bell
1990	DI HARCE MICHAEL H	Pacific Bell

461 DOUBLE

<u>Year</u>	<u>Uses</u>	<u>Source</u>
1995	BULATAO ALEXANDER	Pacific Bell
1990	BULATAO ELISIA	Pacific Bell

502 DOUBLE

<u>Year</u>	<u>Uses</u>	<u>Source</u>
1995	ESPINOSA AGUSTN	Pacific Bell
1990	NAREZ GILBERTO	Pacific Bell

FINDINGS

512 DOUBLE

<u>Year</u>	<u>Uses</u>	<u>Source</u>
1995	MORRIS ROSS C	Pacific Bell
1990	MORRIS ROSS C	Pacific Bell

516 DOUBLE

<u>Year</u>	<u>Uses</u>	<u>Source</u>
1990	RUBIO SERGIO	Pacific Bell

526 DOUBLE

<u>Year</u>	<u>Uses</u>	<u>Source</u>
1995	CROYLE MERLE K	Pacific Bell
1990	CROYLE MERLE K	Pacific Bell

533 DOUBLE

<u>Year</u>	<u>Uses</u>	<u>Source</u>
1995	ESPERANCILLA CORAZON B	Pacific Bell

542 DOUBLE

<u>Year</u>	<u>Uses</u>	<u>Source</u>
1995	MENESES ELPIDIO	Pacific Bell
1990	MENESES ELPIDIO	Pacific Bell

554 DOUBLE

<u>Year</u>	<u>Uses</u>	<u>Source</u>
1995	TAASE ELIA	Pacific Bell
1990	TAASE ELIA	Pacific Bell

558 DOUBLE

<u>Year</u>	<u>Uses</u>	<u>Source</u>
1995	KIN PUBLICATIONS	Pacific Bell
1990	MALAMA	Pacific Bell

600 DOUBLE

<u>Year</u>	<u>Uses</u>	<u>Source</u>
1995	UNITED SAMOAN CHURCH	Pacific Bell
1990	UNITED SAMOAN CHURCH	Pacific Bell
	UNITED SAMOAN CHURCH	Pacific Bell

FINDINGS

DOUBLE ST

314 DOUBLE ST

<u>Year</u>	<u>Uses</u>	<u>Source</u>
1975	EICHEL HENRY H II	Pacific Telephone
	EICHEL RAYMOND D	Pacific Telephone

317 DOUBLE ST

<u>Year</u>	<u>Uses</u>	<u>Source</u>
1975	EMERSON TYTNE P	Pacific Telephone
	EMERSON HAROLD S	Pacific Telephone

318 DOUBLE ST

<u>Year</u>	<u>Uses</u>	<u>Source</u>
1985	BICKNELL JIM R	Pacific Bell
1975	BICKNELL JIM R	Pacific Telephone

321 DOUBLE ST

<u>Year</u>	<u>Uses</u>	<u>Source</u>
1985	LIANG JUDY	Pacific Bell

324 DOUBLE ST

<u>Year</u>	<u>Uses</u>	<u>Source</u>
1975	ARMSTRONG G L MRS	Pacific Telephone

327 DOUBLE ST

<u>Year</u>	<u>Uses</u>	<u>Source</u>
1985	MA YA-JANE	Pacific Bell
1980	MA YA-JANE	Pacific Telephone

328 DOUBLE ST

<u>Year</u>	<u>Uses</u>	<u>Source</u>
1985	FIELDING JOHN G	Pacific Bell
1980	FIELDING JOHN G	Pacific Telephone
1975	FIELDING JOHN G	Pacific Telephone

331 DOUBLE ST

<u>Year</u>	<u>Uses</u>	<u>Source</u>
1985	ARNOLD CHAS W	Pacific Bell
1975	ARNOLD MARIA	Pacific Telephone
	ARNOLD CHAS W JR	Pacific Telephone

FINDINGS

334 DOUBLE ST

<u>Year</u>	<u>Uses</u>	<u>Source</u>
1975	CHANDLER B L	Pacific Telephone

337 DOUBLE ST

<u>Year</u>	<u>Uses</u>	<u>Source</u>
1985	CARDOSO RUFINO	Pacific Bell
1980	CARDOSO RUFINO	Pacific Telephone
1975	CARDOSO RUFINO	Pacific Telephone

338 DOUBLE ST

<u>Year</u>	<u>Uses</u>	<u>Source</u>
1985	VIENA GUS	Pacific Bell
1975	KING LINUS F	Pacific Telephone

344 DOUBLE ST

<u>Year</u>	<u>Uses</u>	<u>Source</u>
1985	BROCK ROBT L	Pacific Bell
	BROCK ROBT L III	Pacific Bell
1975	CERA JONEL	Pacific Telephone

347 DOUBLE ST

<u>Year</u>	<u>Uses</u>	<u>Source</u>
1985	SCHIANKEN DORIS	Pacific Bell
	SCHJENKEN LUVERNE	Pacific Bell

351 DOUBLE ST

<u>Year</u>	<u>Uses</u>	<u>Source</u>
1985	PRANGE DAVID B	Pacific Bell

356 DOUBLE ST

<u>Year</u>	<u>Uses</u>	<u>Source</u>
1985	TOLEDO ENRICO	Pacific Bell

361 DOUBLE ST

<u>Year</u>	<u>Uses</u>	<u>Source</u>
1985	DUTCHER RALPH E	Pacific Bell
1975	DUTCHER RALPH E	Pacific Telephone

402 DOUBLE ST

<u>Year</u>	<u>Uses</u>	<u>Source</u>
1985	PARGA ARMANDO	Pacific Bell

FINDINGS

<u>Year</u>	<u>Uses</u>	<u>Source</u>
1985	PARGA TERESA	Pacific Bell
1980	PARGA TERESA	Pacific Telephone
	PARGA ARMANDO	Pacific Telephone
1975	PARGA ARMANDO	Pacific Telephone
	PARGA TERESA	Pacific Telephone

415 DOUBLE ST

<u>Year</u>	<u>Uses</u>	<u>Source</u>
1985	LEMMEN MARIE L	Pacific Bell
1980	LEMMEN MARIE L	Pacific Telephone
1975	LEMMEN MARIE L	Pacific Telephone

417 DOUBLE ST

<u>Year</u>	<u>Uses</u>	<u>Source</u>
1985	NARNEY L	Pacific Bell

424 DOUBLE ST

<u>Year</u>	<u>Uses</u>	<u>Source</u>
1980	BAUTISTA DIONISIO F	Pacific Telephone
1975	BAUTISTA DIONISIO F	Pacific Telephone

429 DOUBLE ST

<u>Year</u>	<u>Uses</u>	<u>Source</u>
1985	FLORES ELMER J	Pacific Bell

438 DOUBLE ST

<u>Year</u>	<u>Uses</u>	<u>Source</u>
1985	ROSS T	Pacific Bell
1975	MARTINEZ ANTHONY A	Pacific Telephone

444 DOUBLE ST

<u>Year</u>	<u>Uses</u>	<u>Source</u>
1980	BRAVO R M	Pacific Telephone

450 DOUBLE ST

<u>Year</u>	<u>Uses</u>	<u>Source</u>
1985	BULATAO IRENEO	Pacific Bell

453 DOUBLE ST

<u>Year</u>	<u>Uses</u>	<u>Source</u>
1985	DI HARCE MICHAEL H	Pacific Bell

FINDINGS

<u>Year</u>	<u>Uses</u>	<u>Source</u>
1980	DI HARCE MICHAEL H	Pacific Telephone

454 DOUBLE ST

<u>Year</u>	<u>Uses</u>	<u>Source</u>
1980	BOWMAN CLAUDE F	Pacific Telephone
1975	ELECCIRI DAVID	Pacific Telephone

460 DOUBLE ST

<u>Year</u>	<u>Uses</u>	<u>Source</u>
1985	ELECCIRI HERBERT	Pacific Bell
1980	ELECCIRI HERBERT	Pacific Telephone
1975	ELECCIRI HERBERT	Pacific Telephone

461 DOUBLE ST

<u>Year</u>	<u>Uses</u>	<u>Source</u>
1985	MUELLER WALTER R	Pacific Bell
1980	MUELLER WALTER R JR	Pacific Telephone
	MUELLER WALTER R	Pacific Telephone

502 DOUBLE ST

<u>Year</u>	<u>Uses</u>	<u>Source</u>
1985	NAREZ GILBERTO	Pacific Bell
1980	NAREZ ENRIQUE	Pacific Telephone

503 DOUBLE ST

<u>Year</u>	<u>Uses</u>	<u>Source</u>
1980	MARAMBA PASTOR	Pacific Telephone
1975	MARAMBA PASTOR	Pacific Telephone

507 DOUBLE ST

<u>Year</u>	<u>Uses</u>	<u>Source</u>
1975	HUBERT FLOYD C	Pacific Telephone

512 DOUBLE ST

<u>Year</u>	<u>Uses</u>	<u>Source</u>
1985	MORRIS ROSS C	Pacific Bell
1980	MORRIS ROSS C	Pacific Telephone
1975	MORRIS ROSS C	Pacific Telephone

FINDINGS

513 DOUBLE ST

<u>Year</u>	<u>Uses</u>	<u>Source</u>
1985	CASALE DONALD L	Pacific Bell
1980	PADILLA FAUSTINO G JR & ELSA	Pacific Telephone

522 DOUBLE ST

<u>Year</u>	<u>Uses</u>	<u>Source</u>
1985	BERMUDEZ M W	Pacific Bell

523 DOUBLE ST

<u>Year</u>	<u>Uses</u>	<u>Source</u>
1975	CUNNINGHAM JACK E	Pacific Telephone

526 DOUBLE ST

<u>Year</u>	<u>Uses</u>	<u>Source</u>
1985	CROYLE MERLE K	Pacific Bell
1980	CROYLE MERLE K	Pacific Telephone
1975	CROYLE MERLE K	Pacific Telephone

532 DOUBLE ST

<u>Year</u>	<u>Uses</u>	<u>Source</u>
1980	HAYNIE ROGER	Pacific Telephone

533 DOUBLE ST

<u>Year</u>	<u>Uses</u>	<u>Source</u>
1985	ESPERANCILLA CORNELIO O	Pacific Bell
1975	ESPERANCILLA CORNELIO O	Pacific Telephone

539 DOUBLE ST

<u>Year</u>	<u>Uses</u>	<u>Source</u>
1980	HOM SCOTTI	Pacific Telephone

542 DOUBLE ST

<u>Year</u>	<u>Uses</u>	<u>Source</u>
1985	MENESES ELPIDIO	Pacific Bell
1980	MENESES ELPIDIO	Pacific Telephone
1975	MENESES ELPIDIO	Pacific Telephone

549 DOUBLE ST

<u>Year</u>	<u>Uses</u>	<u>Source</u>
1985	WATANABE DONALD	Pacific Bell

FINDINGS

554 DOUBLE ST

<u>Year</u>	<u>Uses</u>	<u>Source</u>
1985	ANGEL SUNDAY	Pacific Bell
1980	ANGEL SUNDAY	Pacific Telephone
1975	ANGEL SUNDAY	Pacific Telephone

600 DOUBLE ST

<u>Year</u>	<u>Uses</u>	<u>Source</u>
1985	UNITED SAMOAN CHURCH	Pacific Bell
	UNITED SAMOAN CHURCH	Pacific Bell

E 211TH ST

302 E 211TH ST

<u>Year</u>	<u>Uses</u>	<u>Source</u>
1970	BARNETT THOS	Pacific Telephone

306 E 211TH ST

<u>Year</u>	<u>Uses</u>	<u>Source</u>
2006	PANGAN Michael	Haines Company, Inc.
2001	TATILIANStanley C	Haines & Company, Inc.
1995	Tatilian Stanley C	Pacific Bell
1985	TATILIAN STANLEY C	Pacific Bell
1970	TATILLAN STANLEY C	Pacific Telephone
1964	TATILIAN STANLEY C	Pacific Telephone

307 E 211TH ST

<u>Year</u>	<u>Uses</u>	<u>Source</u>
2006	No Current Listing	Haines Company, Inc.
2001	XXXX	Haines & Company, Inc.
1985	AMATO SAVERIO	Pacific Bell
1980	AMATO SAVERIO	Pacific Telephone
1975	AMATO SAVERIO	Pacific Telephone
1970	AMATO SAVERIO	Pacific Telephone
1964	AMATO SAVERIO	Pacific Telephone

312 E 211TH ST

<u>Year</u>	<u>Uses</u>	<u>Source</u>
2006	TRIANA Monica	Haines Company, Inc.
2001	TRIANAMonica	Haines & Company, Inc.
1970	PAGUIRIGAN JUAN	Pacific Telephone

FINDINGS

<u>Year</u>	<u>Uses</u>	<u>Source</u>
1970	PAGUIRIGAN FLORIDA	Pacific Telephone
1964	PAGUIRIGAN JUAN	Pacific Telephone
	PAGUIRIGAN FLORIDA	Pacific Telephone

313 E 211TH ST

<u>Year</u>	<u>Uses</u>	<u>Source</u>
2006	ROMIASJ	Haines Company, Inc.
2001	TRIANAMonica	Haines & Company, Inc.
1995	Romias Lern	Pacific Bell
	Romias J	Pacific Bell
1985	ROMIAS J	Pacific Bell
1970	ROMIAS J	Pacific Telephone

317 E 211TH ST

<u>Year</u>	<u>Uses</u>	<u>Source</u>
2006	BEDREJO Philip	Haines Company, Inc.
2001	BEOREJOPhilip	Haines & Company, Inc.
1995	Abiva Estelita P	Pacific Bell
1985	ABIVA ESTELITA P	Pacific Bell
1970	ALESNA ROBT E	Pacific Telephone

323 E 211TH ST

<u>Year</u>	<u>Uses</u>	<u>Source</u>
2006	AGUENZAEImo	Haines Company, Inc.
2001	AGUENZAEImo	Haines & Company, Inc.
1995	Aguenza Elmo	Pacific Bell

E 211th St

327 E 211th St

<u>Year</u>	<u>Uses</u>	<u>Source</u>
2014	HOKAMA ENTERPRISES	EDR Digital Archive
2010	HOKAMA ENTERPRISES	EDR Digital Archive

E 211TH ST

327 E 211TH ST

<u>Year</u>	<u>Uses</u>	<u>Source</u>
2006	a HOKAMAGeo T	Haines Company, Inc.
2001	HOKAMAGeo T	Haines & Company, Inc.

FINDINGS

<u>Year</u>	<u>Uses</u>	<u>Source</u>
1995	Hokama Geo T	Pacific Bell
1985	HOKAMA GEO T	Pacific Bell
1980	HOKAMA CEO T	Pacific Telephone
1975	HOKAMA GEO T	Pacific Telephone
1970	HOKAMA GEAO T	Pacific Telephone
1964	SHELTON WM C	Pacific Telephone

332 E 211TH ST

<u>Year</u>	<u>Uses</u>	<u>Source</u>
2006	No Current Listing	Haines Company, Inc.
2001	TOCCOAnna	Haines & Company, Inc.
1970	TOCCO JOS C	Pacific Telephone

E 211th St

333 E 211th St

<u>Year</u>	<u>Uses</u>	<u>Source</u>
2014	MSV INVESTMENTS & SERVICES INC	EDR Digital Archive
2010	MSV INVESTMENTS & SERVICES INC	EDR Digital Archive

E 211TH ST

333 E 211TH ST

<u>Year</u>	<u>Uses</u>	<u>Source</u>
2006	PALAYPAY Oscar	Haines Company, Inc.
2001	PALAYPAYOscar	Haines & Company, Inc.
1985	PATTERSON EDWIN R	Pacific Bell
1980	PATTERSON EDWIN R	Pacific Telephone
1964	WILLIAMS PHILLIP D	Pacific Telephone

337 E 211TH ST

<u>Year</u>	<u>Uses</u>	<u>Source</u>
2006	0 MARTINEZ Virgilio	Haines Company, Inc.
2001	MARTINEZVrrgrlie	Haines & Company, Inc.
1980	NAVASCA CRESCENCIA I	Pacific Telephone
1970	CANNON RALPH IVER	Pacific Telephone
1964	DIRREEN CARL	Pacific Telephone

FINDINGS

E 211th St

338 E 211th St

<u>Year</u>	<u>Uses</u>	<u>Source</u>
2010	PRECIOUS PETALS	EDR Digital Archive

E 211TH ST

338 E 211TH ST

<u>Year</u>	<u>Uses</u>	<u>Source</u>
2006	HINKLEY Paul	Haines Company, Inc.
	a HAND Sue	Haines Company, Inc.
2001	HANDRonald	Haines & Company, Inc.
1980	KAMPWART PETER	Pacific Telephone
1970	LEONHARD ERNST	Pacific Telephone
1964	ELLISON HERBERT	Pacific Telephone

343 E 211TH ST

<u>Year</u>	<u>Uses</u>	<u>Source</u>
2006	CARLOS Rodngo	Haines Company, Inc.
2001	OCARLOS Rodngo	Haines & Company, Inc.
1975	CARLOS RODRIGO R	Pacific Telephone
1970	LACUESTA PEDRO D	Pacific Telephone
1964	LACUESTA PEDRO D	Pacific Telephone

345 E 211TH ST

<u>Year</u>	<u>Uses</u>	<u>Source</u>
2006	AGUSTIN Nancy	Haines Company, Inc.
2001	1 AGUSTINN	Haines & Company, Inc.
1975	LINZ ROBT	Pacific Telephone
1970	SULLIVAN FRANCINE	Pacific Telephone
	SULLIVAN FRANCINE	Pacific Telephone
1964	KEMMERLE HOWARD J	Pacific Telephone

351 E 211TH ST

<u>Year</u>	<u>Uses</u>	<u>Source</u>
2006	e ALMEIDARicardo	Haines Company, Inc.
2001	SKIMik 00 i	Haines & Company, Inc.
1985	THAYER HARRY W	Pacific Bell
1970	THAYER HARRY W	Pacific Telephone
1964	THAYER HARRY W	Pacific Telephone

FINDINGS

E 211th St

402 E 211th St

<u>Year</u>	<u>Uses</u>	<u>Source</u>
2010	KO REAL ESTATE INC	EDR Digital Archive

E 211TH ST

402 E 211TH ST

<u>Year</u>	<u>Uses</u>	<u>Source</u>
2006	e MOLINA Karen	Haines Company, Inc.
	MOLINA Onofre R	Haines Company, Inc.
2001	MOLINA	Haines & Company, Inc.
1995	Molina Onofre R	Pacific Bell
	Molina Karen	Pacific Bell
1985	REMIGIO SEVERINO	Pacific Bell
1970	SAUNDERS MERLIN	Pacific Telephone

403 E 211TH ST

<u>Year</u>	<u>Uses</u>	<u>Source</u>
2006	e GRIFFINJohn	Haines Company, Inc.

406 E 211TH ST

<u>Year</u>	<u>Uses</u>	<u>Source</u>
2006	SHIMWoo Po	Haines Company, Inc.
2001	SHIM Woo Po	Haines & Company, Inc.
1995	Shim Woo Po	Pacific Bell
1985	LAPES MELVYN	Pacific Bell
1980	LAPES SUSAN E	Pacific Telephone
	LAPES MELVYN	Pacific Telephone
1975	MCKELLEP JAS A	Pacific Telephone
1970	MCKELLEP JAS A	Pacific Telephone

E 211th St

407 E 211th St

<u>Year</u>	<u>Uses</u>	<u>Source</u>
2014	GLADIATOR HOLDINGS LLC	EDR Digital Archive
	MORGAN COMPANY LLC	EDR Digital Archive
2010	MORGAN COMPANY LLC	EDR Digital Archive

FINDINGS

E 211TH ST

407 E 211TH ST

<u>Year</u>	<u>Uses</u>	<u>Source</u>
2006	WALLTerry	Haines Company, Inc.
2001	WALLTervy	Haines & Company, Inc.
1995	Wall Terry	Pacific Bell
1985	WALL TERRY	Pacific Bell
1975	AID ASSN FOR LUTHERANS	Pacific Telephone
1970	BOZARTH DAVID L	Pacific Telephone

E 211th St

412 E 211th St

<u>Year</u>	<u>Uses</u>	<u>Source</u>
2010	FULLER FORTENBERRY CHILD CARE	EDR Digital Archive

E 211TH ST

412 E 211TH ST

<u>Year</u>	<u>Uses</u>	<u>Source</u>
2006	FULLER Tracy	Haines Company, Inc.
2001	FULLERTracy 00 C	Haines & Company, Inc.
1970	ANDRADE JOHN S	Pacific Telephone

413 E 211TH ST

<u>Year</u>	<u>Uses</u>	<u>Source</u>
2006	o SANTOS Isabellta	Haines Company, Inc.
2001	CHAVEZDagobero	Haines & Company, Inc.
1970	HANSON EARL J	Pacific Telephone

418 E 211TH ST

<u>Year</u>	<u>Uses</u>	<u>Source</u>
2006	o ABELLON Le Mane	Haines Company, Inc.
2001	ABELLONEEmmanuel	Haines & Company, Inc.

E 211th St

419 E 211th St

<u>Year</u>	<u>Uses</u>	<u>Source</u>
2010	YOLANDA SISON LEGASPI	EDR Digital Archive

FINDINGS

E 211TH ST

419 E 211TH ST

<u>Year</u>	<u>Uses</u>	<u>Source</u>
2006	o SISONYolanda	Haines Company, Inc.
2001	BUSTAMANTEArcely	Haines & Company, Inc.
1985	AINU U FLORENCE	Pacific Bell

424 E 211TH ST

<u>Year</u>	<u>Uses</u>	<u>Source</u>
2006	MOELLER Elmer	Haines Company, Inc.
2001	OMOELLER Elmer	Haines & Company, Inc.
1980	MOELLER ELMER L	Pacific Telephone
1975	FIX ROBT L	Pacific Telephone
1970	FIX ROBT L	Pacific Telephone

425 E 211TH ST

<u>Year</u>	<u>Uses</u>	<u>Source</u>
2006	a NAKAMURA	Haines Company, Inc.
	Masaharu	Haines Company, Inc.
2001	NAKAMURAMasaharu	Haines & Company, Inc.

428 E 211TH ST

<u>Year</u>	<u>Uses</u>	<u>Source</u>
2006	TOCJAYAOMaryrose	Haines Company, Inc.
	GARCIA Lilian	Haines Company, Inc.
	LUZExequiel	Haines Company, Inc.
2001	NEWBERRYChenia L	Haines & Company, Inc.
1995	Newberry Chenia L	Pacific Bell
1985	NEWBERRY CHENIA L	Pacific Bell
1980	NEWBERRY CHENIA L	Pacific Telephone
1975	NEWBERRY CHENIA L	Pacific Telephone
1970	NEWBERRY CHENIA L	Pacific Telephone

429 E 211TH ST

<u>Year</u>	<u>Uses</u>	<u>Source</u>
2006	GRUERRERO David	Haines Company, Inc.
2001	GRUERREROIDavid	Haines & Company, Inc.
1975	LOMIGA F	Pacific Telephone
1970	PAHL MILDRED MRS	Pacific Telephone

FINDINGS

432 E 211TH ST

<u>Year</u>	<u>Uses</u>	<u>Source</u>
2006	DEVERABnxto	Haines Company, Inc.
2001	SOEVERABrilo	Haines & Company, Inc.
1980	HUNTER FORREST E	Pacific Telephone

433 E 211TH ST

<u>Year</u>	<u>Uses</u>	<u>Source</u>
2006	a RUBIOArthur	Haines Company, Inc.
2001	RUBI OArthur	Haines & Company, Inc.
1995	Teofilo Alatina	Pacific Bell
1985	TEOFILO ALATINA S	Pacific Bell
1970	DELFFS BILLY	Pacific Telephone

E 212TH ST

402 E 212TH ST

<u>Year</u>	<u>Uses</u>	<u>Source</u>
2006	OEKRUIFTony	Haines Company, Inc.
2001	DEKRUIFTony	Haines & Company, Inc.
1970	BRADFORD ROGER	Pacific Telephone

403 E 212TH ST

<u>Year</u>	<u>Uses</u>	<u>Source</u>
2006	a GODorolhy	Haines Company, Inc.
2001	GO Dorothy	Haines & Company, Inc.
1980	NOLEN JAS E	Pacific Telephone
1975	NOLEN JAS E	Pacific Telephone
1970	HERMAN FRED C W	Pacific Telephone
	HERMAN FRED C W JR	Pacific Telephone

E 212th St

406 E 212th St

<u>Year</u>	<u>Uses</u>	<u>Source</u>
2010	ESP EXPORT INTL	EDR Digital Archive

FINDINGS

E 212TH ST

406 E 212TH ST

<u>Year</u>	<u>Uses</u>	<u>Source</u>
2006	o PEREZElmer	Haines Company, Inc.
2001	0 PE 8 EZ Elmer	Haines & Company, Inc.
1985	JONES ROBT L	Pacific Bell
1980	JONES ROBT L	Pacific Telephone
1975	JONES ROBT L	Pacific Telephone
1970	JONES ROBT L	Pacific Telephone

407 E 212TH ST

<u>Year</u>	<u>Uses</u>	<u>Source</u>
2006	COLE Maggie	Haines Company, Inc.
2001	COLECleo	Haines & Company, Inc.
1995	Cole Cleo	Pacific Bell
	Cole Maggie	Pacific Bell
1985	COLE MAGGIE	Pacific Bell
1980	COLE CLEO	Pacific Telephone
	COLE SHARON	Pacific Telephone
1970	PETERMAN LARRY H	Pacific Telephone

E 212th St

412 E 212th St

<u>Year</u>	<u>Uses</u>	<u>Source</u>
2014	DESIGN2SALES LLC	EDR Digital Archive

E 212TH ST

412 E 212TH ST

<u>Year</u>	<u>Uses</u>	<u>Source</u>
2006	USERRANORodolfo	Haines Company, Inc.
2001	SERRANORodol Ho	Haines & Company, Inc.
1975	HENDERSON FERGUS	Pacific Telephone

413 E 212TH ST

<u>Year</u>	<u>Uses</u>	<u>Source</u>
2006	PENA Oliver	Haines Company, Inc.
2001	PENAOltver	Haines & Company, Inc.
1985	EICHELBERGER ARTHUR L	Pacific Bell

FINDINGS

<u>Year</u>	<u>Uses</u>	<u>Source</u>
1980	ELCHELBERGER ARTHUR L	Pacific Telephone
1975	EICHELBERGER ARTHUR L	Pacific Telephone
1970	EICHELBERGER ARTHUR L	Pacific Telephone

416 E 212TH ST

<u>Year</u>	<u>Uses</u>	<u>Source</u>
2006	MACARAEGEstrella	Haines Company, Inc.
2001	BOANJose	Haines & Company, Inc.
1985	GODERICH JUAN	Pacific Bell
1980	GODERICH JUAN	Pacific Telephone
1975	GODERICH JUAN	Pacific Telephone

417 E 212TH ST

<u>Year</u>	<u>Uses</u>	<u>Source</u>
2006	No Current Listing	Haines Company, Inc.
2001	KOUKLGregory	Haines & Company, Inc.
1985	STEWART DONALD G	Pacific Bell
1970	STEWART DONALD G	Pacific Telephone

422 E 212TH ST

<u>Year</u>	<u>Uses</u>	<u>Source</u>
2006	Palrick	Haines Company, Inc.
	GOODPASTER	Haines Company, Inc.
2001	GOODPASTER Patrick	Haines & Company, Inc.

423 E 212TH ST

<u>Year</u>	<u>Uses</u>	<u>Source</u>
2006	VEGA Ruben	Haines Company, Inc.
2001	LARAMiguel	Haines & Company, Inc.
1970	TEN BERGE JOE	Pacific Telephone

E 212th St

426 E 212th St

<u>Year</u>	<u>Uses</u>	<u>Source</u>
2010	EXPRESS LOCK KEY	EDR Digital Archive

FINDINGS

E 212TH ST

426 E 212TH ST

<u>Year</u>	<u>Uses</u>	<u>Source</u>
2006	a CABALATUNGAN	Haines Company, Inc.
	Cholie	Haines Company, Inc.
2001	CABALATUMGANC	Haines & Company, Inc.

429 E 212TH ST

<u>Year</u>	<u>Uses</u>	<u>Source</u>
2006	o WILEYLarry	Haines Company, Inc.
2001	LAURONILL	Haines & Company, Inc.
1975	ALMERO NORMA	Pacific Telephone

432 E 212TH ST

<u>Year</u>	<u>Uses</u>	<u>Source</u>
2006	No Current Listing	Haines Company, Inc.
2001	MAYEDAHa imi	Haines & Company, Inc.
1995	Mayeda Hajime	Pacific Bell
1985	MAYEDA HAJIME	Pacific Bell
1975	MAYEDA V	Pacific Telephone
	MAYEDA HAJIME	Pacific Telephone
1970	MAYEDA HAJIME	Pacific Telephone

433 E 212TH ST

<u>Year</u>	<u>Uses</u>	<u>Source</u>
2006	MORENO Angelica	Haines Company, Inc.
2001	MORENOJesus	Haines & Company, Inc.
1985	MYRO PAUL P JR	Pacific Bell
	MYRO PAUL P JR	Pacific Bell
1980	MYRO PAUL P JR	Pacific Telephone
	MYRO PAUL P JR	Pacific Telephone

E 213TH

428 E 213TH

<u>Year</u>	<u>Uses</u>	<u>Source</u>
1990	MCCLELLAN J CARSON	Pacific Bell
1981	MC CLELLAN J L CURSON	Pacific Telephone

FINDINGS

E 213TH ST

219 E 213TH ST

<u>Year</u>	<u>Uses</u>	<u>Source</u>
2006	Femando	Haines Company, Inc.
	CONTRERAS	Haines Company, Inc.
2001	CONTRERAS Fernando 00 C	Haines & Company, Inc.
1995	Holy Trinity Residential Care Home	Pacific Bell
1985	BUICE AUBREY A	Pacific Bell
1980	BUICE AUBREY A	Pacific Telephone
1975	BUICE AUBREY A	Pacific Telephone
1970	BUICE AUBREY A	Pacific Telephone
1964	DODENHOFF DORIS	Pacific Telephone

223 E 213TH ST

<u>Year</u>	<u>Uses</u>	<u>Source</u>
2006	COOKJas R	Haines Company, Inc.
2001	COOKJas R	Haines & Company, Inc.
1995	Cook Jas R	Pacific Bell
1985	COOK JAS R	Pacific Bell
1980	COOK JAS R	Pacific Telephone
1975	COOK JAS R	Pacific Telephone
1970	COOK JAS R	Pacific Telephone
1964	DUNN CURTIS L	Pacific Telephone

229 E 213TH ST

<u>Year</u>	<u>Uses</u>	<u>Source</u>
2006	e BUANJose	Haines Company, Inc.
2001	BUANJose 00 C	Haines & Company, Inc.
1995	Fiesta International	Pacific Bell
1985	BRIZUELA HERMAN V	Pacific Bell
1975	CHARBONNEAU J L ROGER	Pacific Telephone
1970	CHARBONNEAU J L ROGER	Pacific Telephone
1964	SMITH EDW D	Pacific Telephone

260 E 213TH ST

<u>Year</u>	<u>Uses</u>	<u>Source</u>
2006	o DELACRUZZenaid	Haines Company, Inc.
2001	ODELACRUZZenaida	Haines & Company, Inc.
1995	De La Cruz Zenalda	Pacific Bell

FINDINGS

<u>Year</u>	<u>Uses</u>	<u>Source</u>
1970	ALDERETE MOISES	Pacific Telephone

E 213th St

266 E 213th St

<u>Year</u>	<u>Uses</u>	<u>Source</u>
2014	QUEEN GYPSY TRAVEL	EDR Digital Archive
2010	QUEEN GYPSY TRAVEL	EDR Digital Archive

E 213TH ST

266 E 213TH ST

<u>Year</u>	<u>Uses</u>	<u>Source</u>
2006	FOSTER Vada	Haines Company, Inc.
1985	FOSTER VADA	Pacific Bell
1980	FOSTER VADA F	Pacific Telephone
1975	KURLICK MICHAEL	Pacific Telephone
1970	KURLICK MICHAEL	Pacific Telephone

268 E 213TH ST

<u>Year</u>	<u>Uses</u>	<u>Source</u>
1960	THOMAS STANLEY J	Pacific Telephone
1957	THOMAS STANLEY J	Pacific Telephone
1954	THOMAS STANLEY J	R. L. Polk & Co.

272 E 213TH ST

<u>Year</u>	<u>Uses</u>	<u>Source</u>
2006	GAMIO Claudia	Haines Company, Inc.
2001	SOAMIOKlap Ic	Haines & Company, Inc.
1995	Barrinuevo Electra M	Pacific Bell
1985	BARRINUEVO ELECTRA M	Pacific Bell
1980	BARRINUEVO ELECTRA M	Pacific Telephone
1975	BROWN JAS R MAJ	Pacific Telephone
1970	BROWN JAS R MAJ	Pacific Telephone

274 E 213TH ST

<u>Year</u>	<u>Uses</u>	<u>Source</u>
2006	HOGAN Conrad	Haines Company, Inc.
2001	HOGAN Conrad 00 C	Haines & Company, Inc.
1970	MURDY ROBT H	Pacific Telephone

FINDINGS

E 213th St

276 E 213th St

<u>Year</u>	<u>Uses</u>	<u>Source</u>
2014	CAMARADA MUSICA	EDR Digital Archive
2010	CAMARADA MUSICA	EDR Digital Archive

E 213TH ST

276 E 213TH ST

<u>Year</u>	<u>Uses</u>	<u>Source</u>
2006	CHAGOYASam	Haines Company, Inc.
2001	CHAGOYASam	Haines & Company, Inc.
1970	BIGGINS DAVID B	Pacific Telephone
	RADCO SCIENTIFIC CO	Pacific Telephone
1957	TACTACAN HAZEL M	Pacific Telephone
1954	BENSON HARRY W	R. L. Polk & Co.
1950	BENSON HARRY W R	Pacific Telephone

280 E 213TH ST

<u>Year</u>	<u>Uses</u>	<u>Source</u>
2006	No Current Listing	Haines Company, Inc.
2001	WINTERGERSTCarl	Haines & Company, Inc.
1995	Wintergerst Carl	Pacific Bell

284 E 213TH ST

<u>Year</u>	<u>Uses</u>	<u>Source</u>
2006	MEDINA David	Haines Company, Inc.
2001	MEDINADavid	Haines & Company, Inc.
1975	MEDINA DAVID	Pacific Telephone
	MEDINA JUDITH	Pacific Telephone

E 213th St

290 E 213th St

<u>Year</u>	<u>Uses</u>	<u>Source</u>
2014	DENTISTRY WITH A WOMANS TOUCH	EDR Digital Archive
2010	DENTISTRY WITH A WOMANS TOUCH	EDR Digital Archive
	GALLAGHER & CO INTL TRADE	EDR Digital Archive

FINDINGS

E 213TH ST

290 E 213TH ST

<u>Year</u>	<u>Uses</u>	<u>Source</u>
2006	GALLAGHER Sean T	Haines Company, Inc.
	GALLAGHERGretell	Haines Company, Inc.
2001	GALLAGHER Grelel I	Haines & Company, Inc.
1995	Gallagher Gretel I	Pacific Bell
1985	GALLAGHER GRETEL I	Pacific Bell
1980	NORTH GRETEL I	Pacific Telephone

302 E 213TH ST

<u>Year</u>	<u>Uses</u>	<u>Source</u>
2006	BARRIENTOS Dolores	Haines Company, Inc.
1964	BARNETT GILL A	Pacific Telephone

303 E 213TH ST

<u>Year</u>	<u>Uses</u>	<u>Source</u>
2006	BAUTISTA Dick	Haines Company, Inc.
2001	OROUZAMane	Haines & Company, Inc.
1980	FIORE WM	Pacific Telephone
1975	FIORE WM	Pacific Telephone
1970	FIORE WM	Pacific Telephone
1964	FIORE WM	Pacific Telephone

E 213th St

309 E 213th St

<u>Year</u>	<u>Uses</u>	<u>Source</u>
2010	TRUJILLO JOSE	EDR Digital Archive

E 213TH ST

309 E 213TH ST

<u>Year</u>	<u>Uses</u>	<u>Source</u>
2006	FRAGALEAAldo	Haines Company, Inc.
2001	BOYDTim	Haines & Company, Inc.
1985	FRAGALE ALDO A	Pacific Bell
1980	FRAGALE ALDO A	Pacific Telephone
1970	FRAGALE ALDO A	Pacific Telephone
1964	FRAGALE ALDO A	Pacific Telephone

FINDINGS

310 E 213TH ST

<u>Year</u>	<u>Uses</u>	<u>Source</u>
2006	DIAZVicente	Haines Company, Inc.
2001	ODIAZAlex	Haines & Company, Inc.
1995	Diaz Vicente	Pacific Bell
1985	DIAZ VICENTE	Pacific Bell
1980	DIAZ VICENTE	Pacific Telephone
1975	DIAZ VICENTE	Pacific Telephone

315 E 213TH ST

<u>Year</u>	<u>Uses</u>	<u>Source</u>
2006	No Current Listing	Haines Company, Inc.
2001	XXXX	Haines & Company, Inc.
1995	Henderson Theodis	Pacific Bell
1985	WILLIAMS ARLENE	Pacific Bell
1975	ECKERT JANICE	Pacific Telephone

316 E 213TH ST

<u>Year</u>	<u>Uses</u>	<u>Source</u>
2006	No Current Listing	Haines Company, Inc.
2001	SINDRASSIANancy 00 I MILLER Francis	Haines & Company, Inc.
1985	INGRASSIA FRANK S	Pacific Bell
1980	INGRASSIA FRANK S	Pacific Telephone
1975	INGRASSIA FRANK S	Pacific Telephone
1970	INGRASSIA ANTONINA	Pacific Telephone
	INGRASSIA FRANK S	Pacific Telephone
1964	INGRASSIA ANTONINA	Pacific Telephone
	INGRASSIA FRANK S	Pacific Telephone

317 E 213TH ST

<u>Year</u>	<u>Uses</u>	<u>Source</u>
2006	DECASTRO Hem ino	Haines Company, Inc.
2001	ODECASTROHerminio	Haines & Company, Inc.
1970	MALAND JOHN E	Pacific Telephone
1964	MALAND JOHN E	Pacific Telephone

323 E 213TH ST

<u>Year</u>	<u>Uses</u>	<u>Source</u>
2006	ALVAREZLany	Haines Company, Inc.
2001	ALVAREZ Lary	Haines & Company, Inc.
1975	AGATEP GEO	Pacific Telephone

FINDINGS

<u>Year</u>	<u>Uses</u>	<u>Source</u>
1970	THORSVIK BERIT	Pacific Telephone
1964	ALVAREZ JEAN E	Pacific Telephone
	ALVAREZ ALFRED J	Pacific Telephone

328 E 213TH ST

<u>Year</u>	<u>Uses</u>	<u>Source</u>
2006	DAUJim	Haines Company, Inc.
2001	DAUJim	Haines & Company, Inc.
1995	Dau Jim	Pacific Bell
	Dau Nell	Pacific Bell
1985	DAU NELL	Pacific Bell
1980	DAU NELL	Pacific Telephone
	DAU JIM	Pacific Telephone
1975	DAU JIM	Pacific Telephone
	DAU NEIL	Pacific Telephone
1970	DAU JIM	Pacific Telephone
	DAU NELL	Pacific Telephone

329 E 213TH ST

<u>Year</u>	<u>Uses</u>	<u>Source</u>
2006	a MAGBUALAdela	Haines Company, Inc.
	AQUINORamil	Haines Company, Inc.
	GONZALES Lewcia	Haines Company, Inc.
2001	GONZALESLeticia	Haines & Company, Inc.
1964	MAGBUAL F	Pacific Telephone

330 E 213TH ST

<u>Year</u>	<u>Uses</u>	<u>Source</u>
1954	HARRIS ERNEST	R. L. Polk & Co.

332 E 213TH ST

<u>Year</u>	<u>Uses</u>	<u>Source</u>
2006	ENRIOUEZVeronica	Haines Company, Inc.
2001	BRANSCUMT	Haines & Company, Inc.
1995	Diversified Electronics	Pacific Bell
1985	DIVERSIFIED ELECTRONICS	Pacific Bell
1980	DIVERSIFIED ELECTRONICS	Pacific Telephone
	BRANSCUM T ANDREW	Pacific Telephone
1975	BRANSCUM T ANDREW	Pacific Telephone
1964	DENNIS JAS	Pacific Telephone

FINDINGS

<u>Year</u>	<u>Uses</u>	<u>Source</u>
1964	DENNIS GEORGIE	Pacific Telephone

337 E 213TH ST

<u>Year</u>	<u>Uses</u>	<u>Source</u>
2001	APOSTOL Sidney	Haines & Company, Inc.
1970	APOSTOL SIDNEY	Pacific Telephone
1964	APOSTOL SIDNEY	Pacific Telephone
1960	APOSTOL SIDNEY	Pacific Telephone
1957	APOSTOL SIDNEY	Pacific Telephone
1954	APOSTOL SIDNEY	R. L. Polk & Co.

338 E 213TH ST

<u>Year</u>	<u>Uses</u>	<u>Source</u>
2006	DELACRUZ Perdllo	Haines Company, Inc.
2001	AMADEO Mary Jane	Haines & Company, Inc.
1964	MCCONNACHIE GEO H MRS	Pacific Telephone

E 213th St

343 E 213th St

<u>Year</u>	<u>Uses</u>	<u>Source</u>
2014	CHAVEZ CAFE/INTERNET	EDR Digital Archive
2010	EASY TRAVEL PRICES	EDR Digital Archive
	CHAVEZ CAFE/INTERNET	EDR Digital Archive

E 213TH ST

343 E 213TH ST

<u>Year</u>	<u>Uses</u>	<u>Source</u>
2006	CHAVEZ Gabrnetá	Haines Company, Inc.
2001	CHAVEZ George	Haines & Company, Inc.
1985	LEFRANCOIS R	Pacific Bell
1975	BALDONADO ANACIETO B	Pacific Telephone
1970	BALDONADO A	Pacific Telephone
1964	BALDONADO ANACLETO B	Pacific Telephone
1960	BALDONADO ANACLETO B	Pacific Telephone
1957	BALDONADO ANACLETO B	Pacific Telephone
1954	BALDONADO ANACLETO B	R. L. Polk & Co.

FINDINGS

344 E 213TH ST

<u>Year</u>	<u>Uses</u>	<u>Source</u>
2006	TAKAHASHI Wilham	Haines Company, Inc.
2001	TAKAHASHI Willia m	Haines & Company, Inc.

347 E 213TH ST

<u>Year</u>	<u>Uses</u>	<u>Source</u>
2006	ROBLES David	Haines Company, Inc.
2001	OJUIILLERATSoevs	Haines & Company, Inc.
1980	CARTER ROBERT S	Pacific Telephone

353 E 213TH ST

<u>Year</u>	<u>Uses</u>	<u>Source</u>
2006	RELATORES Venil	Haines Company, Inc.
	MANGABATEly	Haines Company, Inc.
	RELATORES Venit	Haines Company, Inc.
2001	MANGABATEly	Haines & Company, Inc.
1995	Relatores Venit	Pacific Bell
1985	RELATORES VENIT	Pacific Bell

E 213th St

354 E 213th St

<u>Year</u>	<u>Uses</u>	<u>Source</u>
2014	SAMERIKA ELECTRICAL CONST	EDR Digital Archive
	SALIMA SAPA TALITUA	EDR Digital Archive
2010	SALIMA SAPA TALITUA	EDR Digital Archive

E 213TH ST

354 E 213TH ST

<u>Year</u>	<u>Uses</u>	<u>Source</u>
2006	SALIMASapa	Haines Company, Inc.
2001	SALI MASapa	Haines & Company, Inc.
1970	SCOTT DAVID	Pacific Telephone
	SCOTT BERTRAM M	Pacific Telephone
1964	SCOTT BERTRAM M	Pacific Telephone

357 E 213TH ST

<u>Year</u>	<u>Uses</u>	<u>Source</u>
2006	a CASINGALZoila	Haines Company, Inc.

FINDINGS

<u>Year</u>	<u>Uses</u>	<u>Source</u>
2001	MCWILLIAMS Lawren Ce	Haines & Company, Inc.
1995	Mc Williams Lawrence	Pacific Bell
1985	MCWILLIAMS LAWRENCE	Pacific Bell
1980	MCWILLIAMS LAWRENCE	Pacific Telephone
1975	MCWILLIAMS LAWRENCE	Pacific Telephone
1970	MCWILLIAMS MARY M	Pacific Telephone
	MCWILLIAMS LAWRENCE	Pacific Telephone

358 E 213TH ST

<u>Year</u>	<u>Uses</u>	<u>Source</u>
2006	NGOLuong	Haines Company, Inc.
2001	NGOLuong	Haines & Company, Inc.
1970	REED DAVID	Pacific Telephone

362 E 213TH ST

<u>Year</u>	<u>Uses</u>	<u>Source</u>
1964	KROUGH SARA	Pacific Telephone
1954	MEDINA CONCHA	R. L. Polk & Co.

402 E 213TH ST

<u>Year</u>	<u>Uses</u>	<u>Source</u>
2006	GUEVARRA Dionida	Haines Company, Inc.
2001	e SIMPSON Mary	Haines & Company, Inc.
1985	SIMPSON CHAS	Pacific Bell
1970	HANKS GEE T SGT	Pacific Telephone

403 E 213TH ST

<u>Year</u>	<u>Uses</u>	<u>Source</u>
2006	DAMASO Romulo	Haines Company, Inc.
2001	SDAMASORomi	Haines & Company, Inc.
1970	BAUGHMAN ALFRED	Pacific Telephone

406 E 213TH ST

<u>Year</u>	<u>Uses</u>	<u>Source</u>
2006	SHAFERDH	Haines Company, Inc.
2001	SDAMASORomi	Haines & Company, Inc.
1995	Shafer D H	Pacific Bell
1985	SHAFER D H	Pacific Bell
1970	SHAFER D H	Pacific Telephone
1964	SHAFER D H	Pacific Telephone

FINDINGS

407 E 213TH ST

<u>Year</u>	<u>Uses</u>	<u>Source</u>
2006	WHITING Cheryt	Haines Company, Inc.
2001	WHITING Cheryl	Haines & Company, Inc.
1995	Wright Richard	Pacific Bell
1985	PLTKIN B L	Pacific Bell

416 E 213TH ST

<u>Year</u>	<u>Uses</u>	<u>Source</u>
2006	RILEYAnthony	Haines Company, Inc.
2001	BERNSTEINAlan I	Haines & Company, Inc.
1995	Tumapang Tessie	Pacific Bell
1985	HELMS V JAS	Pacific Bell
1980	HELMS V JAS	Pacific Telephone
1970	NOLAND JOHN M	Pacific Telephone
1964	SHEA WM F	Pacific Telephone

419 E 213TH ST

<u>Year</u>	<u>Uses</u>	<u>Source</u>
2006	RONQUILLO Victorina	Haines Company, Inc.
2001	SODion	Haines & Company, Inc.

422 E 213TH ST

<u>Year</u>	<u>Uses</u>	<u>Source</u>
2006	JONES Uoyd	Haines Company, Inc.
2001	JONES Lloyd	Haines & Company, Inc.
1975	COLLADO MARCELINO LAZO	Pacific Telephone
1964	WILCUT GEO E	Pacific Telephone

423 E 213TH ST

<u>Year</u>	<u>Uses</u>	<u>Source</u>
1960	CAJIGAL ALBERT C	Pacific Telephone
	LABASAN ROBERTO C	Pacific Telephone
1957	PMOSCOSO PAUL	Pacific Telephone
	CAJIGAL ALBERT C	Pacific Telephone

E 213th St

425 E 213th St

<u>Year</u>	<u>Uses</u>	<u>Source</u>
2014	A P FINANCIAL GROUP	EDR Digital Archive

FINDINGS

<u>Year</u>	<u>Uses</u>	<u>Source</u>
2014	CJS TACOS	EDR Digital Archive

E 213TH ST

425 E 213TH ST

<u>Year</u>	<u>Uses</u>	<u>Source</u>
2006	BECERRIL Daniel	Haines Company, Inc.
2001	0 BECERRILDaniel	Haines & Company, Inc.
1995	Mattes Lyle T	Pacific Bell
	Mattes Kathy	Pacific Bell
1985	MATTES KATHY	Pacific Bell
	MATTES LYLE T	Pacific Bell
1980	MATTES LYLE T	Pacific Telephone
1975	MATTES LYLE T	Pacific Telephone
1970	MATTES LYLE T	Pacific Telephone
1964	EDSON ANNE P MRS	Pacific Telephone

428 E 213TH ST

<u>Year</u>	<u>Uses</u>	<u>Source</u>
2006	TE Luteru	Haines Company, Inc.
2001	SMCCLELLANJoe	Haines & Company, Inc.
1985	MCCLELLAN J	Pacific Bell
1980	MCCLELLAN J	Pacific Telephone
1975	CHAMBERLAIN J	Pacific Telephone
1964	BENNETT B J DENTON	Pacific Telephone

429 E 213TH ST

<u>Year</u>	<u>Uses</u>	<u>Source</u>
1960	HESTON LILLIAN	Pacific Telephone
1957	HESTON WN	Pacific Telephone
1954	HCSTON WRN	R. L. Polk & Co.

430 E 213TH ST

<u>Year</u>	<u>Uses</u>	<u>Source</u>
1958	Wheeler Della	Pacific Telephone

431 E 213TH ST

<u>Year</u>	<u>Uses</u>	<u>Source</u>
2006	ORLUsa	Haines Company, Inc.
2001	WOO Stanley	Haines & Company, Inc.

FINDINGS

434 E 213TH ST

<u>Year</u>	<u>Uses</u>	<u>Source</u>
2006	KHEMVicheth	Haines Company, Inc.
2001	LEE Jenniler	Haines & Company, Inc.
1975	DIPLEY JERI	Pacific Telephone
1964	DIPLEY HOMER C	Pacific Telephone

435 E 213TH ST

<u>Year</u>	<u>Uses</u>	<u>Source</u>
2006	BEIJERINCKSaonj	Haines Company, Inc.
2001	BEIJERINCKRonald	Haines & Company, Inc.
1985	SENO ANGELO	Pacific Bell
1975	LEADER ICE CREAM CO	Pacific Telephone
1970	LEADER ICE CREAM CO	Pacific Telephone
1964	LEADER ICE CREAM CO	Pacific Telephone
1960	LEADER ICE CREAM CO	Pacific Telephone
1957	LEADER ICE CREAM CO	Pacific Telephone
1950	ADLER ROBT R R	Pacific Telephone

441 E 213TH ST

<u>Year</u>	<u>Uses</u>	<u>Source</u>
1957	BERTSCHINGER J G	Pacific Telephone
1954	BERTSCHINGER J G	R. L. Polk & Co.
1950	BERTSCHINGER JOR	Pacific Telephone

443 E 213TH ST

<u>Year</u>	<u>Uses</u>	<u>Source</u>
2006	BURKHALTER Lee C	Haines Company, Inc.
2001	BURKHALTERLee C	Haines & Company, Inc.
1985	WILSON GRANT R	Pacific Bell
1957	LONG CHAS WARREN	Pacific Telephone

444 E 213TH ST

<u>Year</u>	<u>Uses</u>	<u>Source</u>
2006	NARAYANMaya	Haines Company, Inc.
	NARAYANVliay	Haines Company, Inc.
2001	NARAYA	Haines & Company, Inc.
1985	GALLOWAY EDMUND F	Pacific Bell
1975	GALLOWAY EDMUND F	Pacific Telephone
1970	GALLOWAY EDMUND F	Pacific Telephone
1964	GALLOWAY EDMUND F	Pacific Telephone

FINDINGS

448 E 213TH ST

<u>Year</u>	<u>Uses</u>	<u>Source</u>
2006	MASSEY Barbara	Haines Company, Inc.
2001	MASSEYBarbara	Haines & Company, Inc.
1970	PUSKAS STEVEN	Pacific Telephone
1964	PUSKAS STEVEN	Pacific Telephone

449 E 213TH ST

<u>Year</u>	<u>Uses</u>	<u>Source</u>
2006	MITCHELLJoe	Haines Company, Inc.
2001	MITCHELLJoe	Haines & Company, Inc.
1995	Mitchell Joe & Virginia	Pacific Bell
1985	MITCHELL JOE & VIRGINIA	Pacific Bell
1980	MITCHELL JOE & VIRGINIA	Pacific Telephone
1970	MITCHELL JOE	Pacific Telephone

E 213th St

453 E 213th St

<u>Year</u>	<u>Uses</u>	<u>Source</u>
2010	NAPOLEON NEBRIDA	EDR Digital Archive

E 213TH ST

453 E 213TH ST

<u>Year</u>	<u>Uses</u>	<u>Source</u>
2006	NEBRIDA Napoleon	Haines Company, Inc.
	RUMBAOA Manuel	Haines Company, Inc.
2001	RUMBAOAManuel	Haines & Company, Inc.
1995	Rumbaoa Manuel	Pacific Bell
1985	KENNEY CLETUS	Pacific Bell
1980	KENNEY CLETUS	Pacific Telephone
1975	KENNEY CLETUS	Pacific Telephone
1970	KENNEY CLETUS	Pacific Telephone
1960	MOUNTS WM MRS	Pacific Telephone
1957	MOUNTS WM MRS	Pacific Telephone
1954	MOUNTS WM MRS R	R. L. Polk & Co.
1950	MOUNTS WM MRSR	Pacific Telephone

FINDINGS

454 E 213TH ST

<u>Year</u>	<u>Uses</u>	<u>Source</u>
2006	NASOL Bemardo	Haines Company, Inc.
2001	NASOLBernardo	Haines & Company, Inc.
1985	CARDENAS MARIA HELEN	Pacific Bell
1970	MOUGIN MELVIN J	Pacific Telephone
1964	MOUGIN MELVIN J	Pacific Telephone

457 E 213TH ST

<u>Year</u>	<u>Uses</u>	<u>Source</u>
2006	RIMANDO Reynaldo	Haines Company, Inc.
2001	RIMANDO Reynaldo	Haines & Company, Inc.
1985	ALPORQUE CEDRIC	Pacific Bell
1970	REED FREDRICK E	Pacific Telephone
1964	REED FREDRICK E	Pacific Telephone
1957	REED FREDRICK E	Pacific Telephone
1954	REED FREDRICK E	R. L. Polk & Co.

458 E 213TH ST

<u>Year</u>	<u>Uses</u>	<u>Source</u>
2006	MOOAdan	Haines Company, Inc.
1980	MCALLISTER KIMBERLY H	Pacific Telephone

502 E 213TH ST

<u>Year</u>	<u>Uses</u>	<u>Source</u>
1960	PURITAS & ARROWHEAD WATERS INC	Pacific Telephone
	ARROWHEAD & PURLTAS WATERS INC	Pacific Telephone
1957	PURITAS & ARROWHEAD WATERS INC	Pacific Telephone
	ARROWHEAD & PURITAS WATERS INC	Pacific Telephone
1954	PURITAS & ARROWHEAD WATERS INC	R. L. Polk & Co.
	PURITAS & ARROWHEAD WATERS INC	R. L. Polk & Co.
	ARROWHEAD & PURITAS WATERS INC	R. L. Polk & Co.

E 213th St

511 E 213th St

<u>Year</u>	<u>Uses</u>	<u>Source</u>
2010	SKIN CARE CONCEPTS	EDR Digital Archive

FINDINGS

E 213TH ST

511 E 213TH ST

<u>Year</u>	<u>Uses</u>	<u>Source</u>
2006	Eduojos a DELGADILLO	Haines Company, Inc. Haines Company, Inc.
2001	DELGADILLOE	Haines & Company, Inc.
1975	NICKERSON CURBIE	Pacific Telephone
1964	HENRY REECE	Pacific Telephone
1960	HENRY REECE	Pacific Telephone

513 E 213TH ST

<u>Year</u>	<u>Uses</u>	<u>Source</u>
2006	DELGADILLO Eduaes	Haines Company, Inc. Haines Company, Inc.
2001	DELGADILLOE	Haines & Company, Inc.
1995	Delgardillo Gerardo	Pacific Bell
1975	MACIEL RICHARD	Pacific Telephone
1970	COLLINS GERALD W	Pacific Telephone

517 E 213TH ST

<u>Year</u>	<u>Uses</u>	<u>Source</u>
2006	No Current Listing	Haines Company, Inc.
2001	SANDELL	Haines & Company, Inc.
1985	VALERIO JERRY	Pacific Bell
1975	GOODROE DON R	Pacific Telephone
1970	SPRAGUE KENNETH V	Pacific Telephone
1964	HALBERT JAS W	Pacific Telephone

519 E 213TH ST

<u>Year</u>	<u>Uses</u>	<u>Source</u>
2006	HALBERTJas W	Haines Company, Inc.
2001	SHALBERTJas W	Haines & Company, Inc.
1995	Halbert Jas W	Pacific Bell
1985	HALBERT JAS W	Pacific Bell
1980	HALBERT JAS W	Pacific Telephone
1975	HALBERT JAS W	Pacific Telephone
1970	HALBERT JAS W	Pacific Telephone
1960	HALBERT JAS W	Pacific Telephone
1957	HALBERT JAS W	Pacific Telephone

FINDINGS

<u>Year</u>	<u>Uses</u>	<u>Source</u>
1954	CHASE RICHARD T	R. L. Polk & Co.

521 E 213TH ST

<u>Year</u>	<u>Uses</u>	<u>Source</u>
1964	EASLEY THOS	Pacific Telephone
	EASLEY PAULINE	Pacific Telephone

529 E 213TH ST

<u>Year</u>	<u>Uses</u>	<u>Source</u>
2006	No Current Listing	Haines Company, Inc.
2001	SHIGUERA Felix	Haines & Company, Inc.
1995	Carso Emilio	Pacific Bell
1985	CARSO EMILIO	Pacific Bell
1980	CARSO EMILIO	Pacific Telephone
1975	CARSO EMILIO	Pacific Telephone
1970	CARSO EMILIO	Pacific Telephone
1964	CARSO EMILIO	Pacific Telephone
1960	CARSO EMILIO	Pacific Telephone
1957	CARSO EMILLO	Pacific Telephone
1954	CARSO EMILIO R	R. L. Polk & Co.

531 E 213TH ST

<u>Year</u>	<u>Uses</u>	<u>Source</u>
2006	MACDONALD Dale	Haines Company, Inc.
2001	MACDONALDDale	Haines & Company, Inc.
1985	MAC DONALD DOUGAL	Pacific Bell
1980	MACDONALD DOUGAL	Pacific Telephone
1975	MAC DONALD DOUGAL	Pacific Telephone
1970	MACDONALD DOUGAL	Pacific Telephone
1964	JERMAN ROBT	Pacific Telephone

533 E 213TH ST

<u>Year</u>	<u>Uses</u>	<u>Source</u>
2006	MACDONALD Dale	Haines Company, Inc.
2001	MACDONALDDale	Haines & Company, Inc.

537 E 213TH ST

<u>Year</u>	<u>Uses</u>	<u>Source</u>
1970	HALBERT J C	Pacific Telephone
1964	HALBERT E M	Pacific Telephone

FINDINGS

<u>Year</u>	<u>Uses</u>	<u>Source</u>
1960	HALBERT E M	Pacific Telephone
1957	HALBERT E M	Pacific Telephone
1954	HALBERT E M R	R. L. Polk & Co.
1950	HALBERT E M R	Pacific Telephone

541 E 213TH ST

<u>Year</u>	<u>Uses</u>	<u>Source</u>
2006	BARCELON Jose	Haines Company, Inc.

545 E 213TH ST

<u>Year</u>	<u>Uses</u>	<u>Source</u>
2006	GUEYEDousse	Haines Company, Inc.
	MADRIGAL Virgilio	Haines Company, Inc.
2001	XXXX	Haines & Company, Inc.
1985	LOPEZ ALFONSO	Pacific Bell
1975	AUSTIN N	Pacific Telephone
1970	HARRISON HAROLD F	Pacific Telephone
	AUSTIN N	Pacific Telephone
1964	AUSTIN N	Pacific Telephone
1960	AUSTIN W	Pacific Telephone
1957	AUSTIN N	Pacific Telephone
1954	AUSTIN N R	R. L. Polk & Co.
1950	SULLIVAN JOHN E R	Pacific Telephone

E 213th St

547 E 213th St

<u>Year</u>	<u>Uses</u>	<u>Source</u>
2010	MINISTERIOS GLORIA DE SION INC	EDR Digital Archive

E 213TH ST

547 E 213TH ST

<u>Year</u>	<u>Uses</u>	<u>Source</u>
2006	No Current Listing	Haines Company, Inc.
2001	MATSUNOS	Haines & Company, Inc.

549 E 213TH ST

<u>Year</u>	<u>Uses</u>	<u>Source</u>
2006	No Current Listing	Haines Company, Inc.

FINDINGS

<u>Year</u>	<u>Uses</u>	<u>Source</u>
2001	XXXX	Haines & Company, Inc.
1995	Takeo Tomohiro	Pacific Bell

552 E 213TH ST

<u>Year</u>	<u>Uses</u>	<u>Source</u>
2006	BELARDO Mana	Haines Company, Inc.
2001	0 TOWNER Aurora	Haines & Company, Inc.
1995	Bautista John C	Pacific Bell
1985	MENDOZA JOSE	Pacific Bell
1980	MENDOZA JOSE	Pacific Telephone
1975	MENDOZA JOSE	Pacific Telephone

553 E 213TH ST

<u>Year</u>	<u>Uses</u>	<u>Source</u>
1957	ROTH EDITH	Pacific Telephone

554 E 213TH ST

<u>Year</u>	<u>Uses</u>	<u>Source</u>
1960	RAMOS JOE	Pacific Telephone
1957	S JOE	Pacific Telephone

558 E 213TH ST

<u>Year</u>	<u>Uses</u>	<u>Source</u>
2006	ZAMORA Joselilo	Haines Company, Inc.
2001	ZAMORA Joselio	Haines & Company, Inc.

602 E 213TH ST

<u>Year</u>	<u>Uses</u>	<u>Source</u>
2006	CAPITANOPaul	Haines Company, Inc.
2001	CAPITANOPau I	Haines & Company, Inc.

606 E 213TH ST

<u>Year</u>	<u>Uses</u>	<u>Source</u>
2006	CHANDRAPushpa	Haines Company, Inc.
2001	BARROSORoberto	Haines & Company, Inc.
1975	CLEMONS LLOYD D	Pacific Telephone
1970	BARTHOLOMEW OWEN	Pacific Telephone

612 E 213TH ST

<u>Year</u>	<u>Uses</u>	<u>Source</u>
2006	SALDIVAR Feax	Haines Company, Inc.

FINDINGS

<u>Year</u>	<u>Uses</u>	<u>Source</u>
2001	SALDIVARFelix	Haines & Company, Inc.
1995	Saldivar Felix	Pacific Bell

618 E 213TH ST

<u>Year</u>	<u>Uses</u>	<u>Source</u>
2006	DULAYDino	Haines Company, Inc.
2001	DULAYDino	Haines & Company, Inc.
1980	LIPSCOMB LEMON	Pacific Telephone
1970	MADDOCK MIKE	Pacific Telephone

E 213th St

624 E 213th St

<u>Year</u>	<u>Uses</u>	<u>Source</u>
2010	AMERICAN CULINARY AC	EDR Digital Archive

E 213TH ST

624 E 213TH ST

<u>Year</u>	<u>Uses</u>	<u>Source</u>
2006	POBLETE Richard	Haines Company, Inc.
2001	POBLETE Richard	Haines & Company, Inc.

640 E 213TH ST

<u>Year</u>	<u>Uses</u>	<u>Source</u>
1970	JAMES K BARKER CONTRACTING	Pacific Telephone
	BARKER JAKE BARKER TRUCKING	Pacific Telephone
1967	Barker Trucking	Pacific Telephone
1964	BARKER TIUCKING	Pacific Telephone
	BARKER JAKE BARKER TRUCKING	Pacific Telephone
1960	MC CLAIN J READY MIXED CONCRETE	Pacific Telephone
1957	MC CLAIN J READY MIXED CONCRETE	Pacific Telephone
1954	MCCLAIN J READY MIXED CONCRETE	R. L. Polk & Co.

641 E 213TH ST

<u>Year</u>	<u>Uses</u>	<u>Source</u>
1954	OLD QUAKER PAINT CO	R. L. Polk & Co.

644 E 213TH ST

<u>Year</u>	<u>Uses</u>	<u>Source</u>
1975	B & S RUBBISH DISPOSAL	Pacific Telephone

FINDINGS

<u>Year</u>	<u>Uses</u>	<u>Source</u>
1970	B & S RUBBISH DISPOSAL	Pacific Telephone
1964	B & S RUBBISH DISPOSAL	Pacific Telephone

655 E 213TH ST

<u>Year</u>	<u>Uses</u>	<u>Source</u>
1985	CHAT ROOM	Pacific Bell

761 E 213TH ST

<u>Year</u>	<u>Uses</u>	<u>Source</u>
1970	CRUZ JOE	Pacific Telephone

802 E 213TH ST

<u>Year</u>	<u>Uses</u>	<u>Source</u>
2006	KELLEY Karol Kayo	Haines Company, Inc.
2001	KELLEY Karal Kayo	Haines & Company, Inc.
1995	Kelley Karol Kayo	Pacific Bell
1985	KELLEY KAROL KAYO	Pacific Bell

362 1/2 E 213TH ST

<u>Year</u>	<u>Uses</u>	<u>Source</u>
1960	FORD MATTIE	Pacific Telephone
1957	PEREZ LINO	Pacific Telephone

429 1/2 E 213TH ST

<u>Year</u>	<u>Uses</u>	<u>Source</u>
1960	HESTON WM	Pacific Telephone
1957	HESTON VINTON F	Pacific Telephone
1954	HEFSTON VINTON F G	R. L. Polk & Co.
1950	HESTON VICTOR L R	Pacific Telephone

E 214TH ST

214 E 214TH ST

<u>Year</u>	<u>Uses</u>	<u>Source</u>
2001	Th E 90745 CONT	Haines & Company, Inc.

240 E 214TH ST

<u>Year</u>	<u>Uses</u>	<u>Source</u>
2006	a DUNLAP James	Haines Company, Inc.
2001	DUNLAP James	Haines & Company, Inc.
1985	COLOMA FERMIN C	Pacific Bell

FINDINGS

<u>Year</u>	<u>Uses</u>	<u>Source</u>
1980	COLOMA FERMIN C	Pacific Telephone
1975	COLOMA FERMIN C	Pacific Telephone
1970	COLOMA FERMIN C	Pacific Telephone
1964	COLOMA MATT F	Pacific Telephone
1960	COLOMA MATT F	Pacific Telephone
	COLOMA FERMIN C	Pacific Telephone
1957	FERNANDEZ JOHNNY	Pacific Telephone
1954	MVICCOY MARY A R	R. L. Polk & Co.
1950	MCCOY OTTO B R	Pacific Telephone

250 E 214TH ST

<u>Year</u>	<u>Uses</u>	<u>Source</u>
2006	SEMANALola Mane	Haines Company, Inc.
2001	OSEMANA Lola Mane	Haines & Company, Inc.
1995	Semana Lola Marie	Pacific Bell
1985	SEMANA LOLA MARIE	Pacific Bell
1970	SEMANA LOLA	Pacific Telephone
	SEMANA TONY	Pacific Telephone

262 E 214TH ST

<u>Year</u>	<u>Uses</u>	<u>Source</u>
2006	No Current Listing	Haines Company, Inc.
	MENDOZALeo	Haines Company, Inc.
2001	SEMANACeleslino	Haines & Company, Inc.
1985	SEMANA CELESTINO JR	Pacific Bell
1970	SEMANA CELESTINO JR	Pacific Telephone
1960	SEMANA LOLA	Pacific Telephone
	SEMANA TONY	Pacific Telephone
1954	ENNIS LEONA B	R. L. Polk & Co.
1950	PHILLIPS HORACE P R	Pacific Telephone

E 214th St

263 E 214th St

<u>Year</u>	<u>Uses</u>	<u>Source</u>
2010	MS VIDEO	EDR Digital Archive

FINDINGS

E 214TH ST

263 E 214TH ST

<u>Year</u>	<u>Uses</u>	<u>Source</u>
2006	MIRAFLORES	Haines Company, Inc.
	Mamerto	Haines Company, Inc.
2001	MIRAFLORESMame	Haines & Company, Inc.

269 E 214TH ST

<u>Year</u>	<u>Uses</u>	<u>Source</u>
2006	FAJARDO Leopoldo	Haines Company, Inc.
2001	AJARDOMichell C	Haines & Company, Inc.
1970	BROOKMAN H L	Pacific Telephone

E 214th St

272 E 214th St

<u>Year</u>	<u>Uses</u>	<u>Source</u>
2010	MARIE BUCY	EDR Digital Archive

E 214TH ST

272 E 214TH ST

<u>Year</u>	<u>Uses</u>	<u>Source</u>
2006	a BUCYMane	Haines Company, Inc.
2001	BUCYGale	Haines & Company, Inc.
1985	BUCY GALE M	Pacific Bell
1980	BUCY GALE M	Pacific Telephone
1964	PIXLEY GEO E	Pacific Telephone
1960	PIXLEY GEO E	Pacific Telephone
1957	PIXIEY GEO E	Pacific Telephone
1954	PIXLEY GEO E R	R. L. Polk & Co.
1950	R	Pacific Telephone

275 E 214TH ST

<u>Year</u>	<u>Uses</u>	<u>Source</u>
2006	AQUINOGerundio	Haines Company, Inc.
2001	AQUINOGerundo	Haines & Company, Inc.
1995	Aquino G	Pacific Bell
1980	BARBER WM	Pacific Telephone
1975	JOHNSON STEVE	Pacific Telephone

FINDINGS

<u>Year</u>	<u>Uses</u>	<u>Source</u>
1970	JOHNSON GREGORY SCOTT	Pacific Telephone
1960	PECK G E	Pacific Telephone
1957	JOHNSON C K	Pacific Telephone
1954	JOHNSON C K R	R. L. Polk & Co.

E 214th St

278 E 214th St

<u>Year</u>	<u>Uses</u>	<u>Source</u>
2010	MIRACLES & HOPES FOUNDATION	EDR Digital Archive
	VLB INVESTMENTS INC	EDR Digital Archive
	AKCIBUS NURSING CARE	EDR Digital Archive

E 214TH ST

278 E 214TH ST

<u>Year</u>	<u>Uses</u>	<u>Source</u>
2006	SUMANAnita	Haines Company, Inc.
2001	ALCONISJose	Haines & Company, Inc.
1995	Alconis Grace	Pacific Bell
1985	LINDAHL ROY L	Pacific Bell
	ROY S MASONRY	Pacific Bell
1980	DANES ANTHONY R	Pacific Telephone
	DANES GOLDIE	Pacific Telephone
1975	DANES GOLDIE P	Pacific Telephone
1970	DANES GOLDIE P	Pacific Telephone
1964	NASON BRADLEY A	Pacific Telephone

281 E 214TH ST

<u>Year</u>	<u>Uses</u>	<u>Source</u>
2006	THAMRACKSAHaomi	Haines Company, Inc.
2001	AQUINOGerundro	Haines & Company, Inc.
1985	STAGECOACH	Pacific Bell

282 E 214TH ST

<u>Year</u>	<u>Uses</u>	<u>Source</u>
2001	OMENDOZALea	Haines & Company, Inc.
1995	Griggs E L	Pacific Bell
1985	COLVIN EDNA	Pacific Bell
1970	COLVIN ROBT L	Pacific Telephone

FINDINGS

<u>Year</u>	<u>Uses</u>	<u>Source</u>
1964	COLVIN ROBT L	Pacific Telephone

287 E 214TH ST

<u>Year</u>	<u>Uses</u>	<u>Source</u>
2006	LABASANA Ian	Haines Company, Inc.
2001	LABASANA Ian	Haines & Company, Inc.
1975	HONABACH W E JR	Pacific Telephone
1970	HONABACH W E JR	Pacific Telephone

293 E 214TH ST

<u>Year</u>	<u>Uses</u>	<u>Source</u>
2006	SUMAIT Romeo	Haines Company, Inc.
2001	SUMA 1 T Romeo	Haines & Company, Inc.
1975	MADDOCK JACK	Pacific Telephone
1970	MADDOCK JACK	Pacific Telephone

302 E 214TH ST

<u>Year</u>	<u>Uses</u>	<u>Source</u>
2006	6 EDQUID Noel	Haines Company, Inc.
2001	ALAGAOR Renalo	Haines & Company, Inc.
1970	BERGERON BEVELY	Pacific Telephone
1964	BERGERON BEVELY	Pacific Telephone

303 E 214TH ST

<u>Year</u>	<u>Uses</u>	<u>Source</u>
2006	SENTINELLA John	Haines Company, Inc.
2001	SENTINELLA John	Haines & Company, Inc.
1964	HURST GEO W	Pacific Telephone

308 E 214TH ST

<u>Year</u>	<u>Uses</u>	<u>Source</u>
2006	NGUYEN Duong	Haines Company, Inc.
2001	KARAKACHIAN Ri Ia	Haines & Company, Inc.
1995	Shon Hee Sung	Pacific Bell
1975	GREENBERG ALLEN R	Pacific Telephone
1970	TIMLIN EUGENE S	Pacific Telephone
1964	CANADAY GLENN G	Pacific Telephone

FINDINGS

309 E 214TH ST

<u>Year</u>	<u>Uses</u>	<u>Source</u>
2006	CENICAEduardo	Haines Company, Inc.
2001	SCENICA Eduardo	Haines & Company, Inc.
1975	BARNES LARRY	Pacific Telephone
1970	JOHNSON J E	Pacific Telephone

313 E 214TH ST

<u>Year</u>	<u>Uses</u>	<u>Source</u>
2006	MECIJAGeneroso	Haines Company, Inc.
2001	FERNANDOAmalia S	Haines & Company, Inc.
1985	MECIJA NICK C JR	Pacific Bell
1980	MECLJA NICK C JR	Pacific Telephone
1970	BROOKS THOS E	Pacific Telephone
1964	FOIT ELAINE F	Pacific Telephone
	SAVAGE DESSIE E	Pacific Telephone

314 E 214TH ST

<u>Year</u>	<u>Uses</u>	<u>Source</u>
2006	0 CHODang Uk	Haines Company, Inc.
2001	GODANACalherine	Haines & Company, Inc.
1975	GODANA ROHT E	Pacific Telephone
1970	GODANA ROBT E	Pacific Telephone
1964	GODANA ROBT E	Pacific Telephone

319 E 214TH ST

<u>Year</u>	<u>Uses</u>	<u>Source</u>
2006	GOMEZDomnga	Haines Company, Inc.
2001	GOMEZJesus	Haines & Company, Inc.
1964	CABALSE PETE	Pacific Telephone

E 214th St

322 E 214th St

<u>Year</u>	<u>Uses</u>	<u>Source</u>
2014	PARADISE VENDING	EDR Digital Archive
2010	PARADISE VENDING	EDR Digital Archive

FINDINGS

E 214TH ST

322 E 214TH ST

<u>Year</u>	<u>Uses</u>	<u>Source</u>
2006	LAJARAWille	Haines Company, Inc.
2001	OLAJARAWillie	Haines & Company, Inc.
1970	LARSEN JAY	Pacific Telephone
1964	LARSEN JAY	Pacific Telephone

325 E 214TH ST

<u>Year</u>	<u>Uses</u>	<u>Source</u>
2006	a BAUTISTA Romea	Haines Company, Inc.
2001	BAUTISTA Romeo	Haines & Company, Inc.
1985	BAUTISTA ROMEO D	Pacific Bell
1980	BAUTISTA ROMEO D	Pacific Telephone
1975	BAUTISTA ROMEO D	Pacific Telephone
1964	DEE GERALD A	Pacific Telephone

328 E 214TH ST

<u>Year</u>	<u>Uses</u>	<u>Source</u>
2006	a CANOAnlonio	Haines Company, Inc.

E 214th St

331 E 214th St

<u>Year</u>	<u>Uses</u>	<u>Source</u>
2014	C & A LOGISTICS LLC	EDR Digital Archive

E 214TH ST

331 E 214TH ST

<u>Year</u>	<u>Uses</u>	<u>Source</u>
2006	a CARBAJAL Carmen	Haines Company, Inc.
2001	CARBAJAL Carmen	Haines & Company, Inc.
1995	Maldonado L	Pacific Bell
1985	MALDONADO RALPH	Pacific Bell
	MALDONADO L	Pacific Bell
1980	MALDONADO ALVIN	Pacific Telephone
1975	MALDONADO ALVIN	Pacific Telephone
1964	VOORHEES HERBERT	Pacific Telephone
	VOORHEES LEROY F	Pacific Telephone

FINDINGS

334 E 214TH ST

<u>Year</u>	<u>Uses</u>	<u>Source</u>
2006	a LOPEZ Jesus	Haines Company, Inc.
2001	LOPEZJes Us	Haines & Company, Inc.
1985	GODERICH JUAN	Pacific Bell
1975	HILZENDEGER JOE	Pacific Telephone
1970	HILZENDEGER JOE	Pacific Telephone
1964	HILZENDEGER JOE	Pacific Telephone

337 E 214TH ST

<u>Year</u>	<u>Uses</u>	<u>Source</u>
2006	CARRERAROMEO	Haines Company, Inc.
	a CARRERARomeo	Haines Company, Inc.
	JR KHIN S	Haines Company, Inc.
1970	TAYLOR DAVID B	Pacific Telephone
1964	AMMON A A	Pacific Telephone

400 E 214TH ST

<u>Year</u>	<u>Uses</u>	<u>Source</u>
2006	BARRAGAN Martha	Haines Company, Inc.
	VALLESJulio	Haines Company, Inc.
2001	VALLESJUio	Haines & Company, Inc.
1995	Fernandez Hector	Pacific Bell

E 214th St

403 E 214th St

<u>Year</u>	<u>Uses</u>	<u>Source</u>
2014	CORRALES GARDENING SERVIC	EDR Digital Archive
2010	CORRALES GARDENING SERVIC	EDR Digital Archive

E 214TH ST

403 E 214TH ST

<u>Year</u>	<u>Uses</u>	<u>Source</u>
2006	e CORRALESLuis	Haines Company, Inc.
2001	OSUNA Lo UI	Haines & Company, Inc.
1964	KRISTENSSON HELGE	Pacific Telephone
	KRISTENSSON JOYCE	Pacific Telephone

FINDINGS

404 E 214TH ST

<u>Year</u>	<u>Uses</u>	<u>Source</u>
2006	DAGDAGANHerman	Haines Company, Inc.
2001	DAGDAGAN Herman	Haines & Company, Inc.
1957	DAEDAGAS ISABELO	Pacific Telephone

408 E 214TH ST

<u>Year</u>	<u>Uses</u>	<u>Source</u>
2006	VEGASalvador	Haines Company, Inc.
2001	VEGASalvador	Haines & Company, Inc.
1975	BOLLEN CLARDY A	Pacific Telephone
1970	BOLLEN CLARDY A	Pacific Telephone
1957	ROURKE DONALD C	Pacific Telephone
	ROURKE JO ANN MRS	Pacific Telephone

411 E 214TH ST

<u>Year</u>	<u>Uses</u>	<u>Source</u>
2006	ALIGGAYUFlores	Haines Company, Inc.
2001	ALIGGAYU Flores	Haines & Company, Inc.
1995	Garibay Jose	Pacific Bell

412 E 214TH ST

<u>Year</u>	<u>Uses</u>	<u>Source</u>
2006	HENDRICKSON	Haines Company, Inc.
	Richard	Haines Company, Inc.
2001	HENDRICKSONM	Haines & Company, Inc.

E 214th St

415 E 214th St

<u>Year</u>	<u>Uses</u>	<u>Source</u>
2010	ANGELES LORELA	EDR Digital Archive

E 214TH ST

415 E 214TH ST

<u>Year</u>	<u>Uses</u>	<u>Source</u>
2006	a ANGELESRadel	Haines Company, Inc.
2001	RUMBACOA omeo	Haines & Company, Inc.

FINDINGS

416 E 214TH ST

<u>Year</u>	<u>Uses</u>	<u>Source</u>
2006	SAGUINNoemi	Haines Company, Inc.
2001	SAGUINNoemr	Haines & Company, Inc.
1985	YOUNGER LARENCE N	Pacific Bell
1964	YOUNGER LARENCE N	Pacific Telephone
1960	YOUNGER LARENCE N	Pacific Telephone
1957	YOUNGER LARENCE N	Pacific Telephone

420 E 214TH ST

<u>Year</u>	<u>Uses</u>	<u>Source</u>
2006	MARTINEZFelipe	Haines Company, Inc.
2001	MARTINEZ Felipe	Haines & Company, Inc.
1980	MARTINEZ FELIPE	Pacific Telephone
1975	MARTINEZ FELIPE	Pacific Telephone
1970	MARTINEZ FELIPE	Pacific Telephone
1960	JACKSON ROY V	Pacific Telephone
1957	JACKSON ROY V	Pacific Telephone

421 E 214TH ST

<u>Year</u>	<u>Uses</u>	<u>Source</u>
2006	VALLESJulio	Haines Company, Inc.
2001	VALLESJulio	Haines & Company, Inc.
1995	Valles George	Pacific Bell
1985	MCNAIR WM	Pacific Bell
1980	MCNAIR WM	Pacific Telephone
1975	MCNAIR WM	Pacific Telephone
1970	MCNAIR WM	Pacific Telephone

424 E 214TH ST

<u>Year</u>	<u>Uses</u>	<u>Source</u>
2006	BAUGUESS Chas C	Haines Company, Inc.
2001	BAUGUESSChas C	Haines & Company, Inc.
1995	Bauguess Chas C	Pacific Bell
1985	BAUGUESS CHAS C	Pacific Bell
1980	BAUGUESS CHAS C	Pacific Telephone
1975	BAUGUESS CHAS C	Pacific Telephone
1970	BAUGUESS CHAS C	Pacific Telephone
1957	MILLER PETE	Pacific Telephone

FINDINGS

E 214th St

427 E 214th St

<u>Year</u>	<u>Uses</u>	<u>Source</u>
2014	CESAR ENCARNACION	EDR Digital Archive
2010	CESAR ENCARNACION	EDR Digital Archive

E 214TH ST

427 E 214TH ST

<u>Year</u>	<u>Uses</u>	<u>Source</u>
2006	ENCARNACION	Haines Company, Inc.
	Cesar Aonzos ESCALONA Ariel	Haines Company, Inc.
2001	SENCARNAZION Cesar	Haines & Company, Inc.
1995	Encarnazion Cesar Alonzo	Pacific Bell
1985	SWABEL ROB	Pacific Bell

428 E 214TH ST

<u>Year</u>	<u>Uses</u>	<u>Source</u>
2006	ROMERO Jossie	Haines Company, Inc.
2001	ROMERO Jossie	Haines & Company, Inc.
1975	AGANON RUDY	Pacific Telephone
1970	ANTONIO FIDEL A	Pacific Telephone
1957	YADAO LAWRENCE F	Pacific Telephone

432 E 214TH ST

<u>Year</u>	<u>Uses</u>	<u>Source</u>
2006	TORRES Jose	Haines Company, Inc.
2001	AGREDANO Jose	Haines & Company, Inc.
1995	Cousin Casey	Pacific Bell
1985	BARBER K O	Pacific Bell
1960	SWIMS ERNEST	Pacific Telephone
1957	WILMS EROEST	Pacific Telephone

433 E 214TH ST

<u>Year</u>	<u>Uses</u>	<u>Source</u>
2006	a CALISTER 110 Frank	Haines Company, Inc.
2001	LUMBERA Danllo	Haines & Company, Inc.
1970	DARENSBOURG DEBORAH M	Pacific Telephone
1964	WHITESELL FRED JR	Pacific Telephone

FINDINGS

436 E 214TH ST

<u>Year</u>	<u>Uses</u>	<u>Source</u>
2006	BARLIN Anthony	Haines Company, Inc.
	GARCIAZenaida	Haines Company, Inc.
1985	SCHNEIDER K	Pacific Bell
1964	BAUGUESS VIRGIL U	Pacific Telephone
1960	BAUGUESS VIRGIL U	Pacific Telephone

437 E 214TH ST

<u>Year</u>	<u>Uses</u>	<u>Source</u>
2006	VIADOBenzon	Haines Company, Inc.
2001	JOHNSON Rhonda	Haines & Company, Inc.
1970	HAYMOND R S	Pacific Telephone

440 E 214TH ST

<u>Year</u>	<u>Uses</u>	<u>Source</u>
2006	o ABREGO Laura	Haines Company, Inc.
2001	SABREGOJose	Haines & Company, Inc.
1985	DEVLIN M M	Pacific Bell
1975	MUSFELT CARL E	Pacific Telephone
1970	MILLER H WAYNE C & W LOCKSMITH	Pacific Telephone
	C & W LOCKSMITH	Pacific Telephone
1964	MILLER H WAYNE C & W LOCKSMITH	Pacific Telephone
	C & W LOCKSMITH	Pacific Telephone
1960	MILLER H WAYNE	Pacific Telephone
	MILLER CLARA	Pacific Telephone
1957	OKADA LUCILLE Y	Pacific Telephone
	JOHNSON WALLACE L	Pacific Telephone

443 E 214TH ST

<u>Year</u>	<u>Uses</u>	<u>Source</u>
2006	No Current Listing	Haines Company, Inc.
2001	KOKAWAFred	Haines & Company, Inc.

444 E 214TH ST

<u>Year</u>	<u>Uses</u>	<u>Source</u>
2006	Godwinlynn	Haines Company, Inc.
	9 DUMAPUN	Haines Company, Inc.
2001	DUMAPLING	Haines & Company, Inc.
1957	SMITH L C	Pacific Telephone

FINDINGS

448 E 214TH ST

<u>Year</u>	<u>Uses</u>	<u>Source</u>
2006	LOZADARaoul	Haines Company, Inc.
2001	SLOZADARaoul	Haines & Company, Inc.
1975	MAUPIN CECIL	Pacific Telephone
1964	SCHNEIDER JAN	Pacific Telephone
1957	GILANI GLEN	Pacific Telephone

449 E 214TH ST

<u>Year</u>	<u>Uses</u>	<u>Source</u>
2006	a VILLAJuan	Haines Company, Inc.
1985	MONTANO YSIDORE R	Pacific Bell
1980	MONTANO YSIDORE R	Pacific Telephone
1975	MONTANO YSIDORE R	Pacific Telephone
1970	SMITH FERN	Pacific Telephone
	MONTANO YSIDORE R	Pacific Telephone
1964	SMITH FERN	Pacific Telephone
	SMITH BENJ G	Pacific Telephone

452 E 214TH ST

<u>Year</u>	<u>Uses</u>	<u>Source</u>
2006	GONZALEZJose	Haines Company, Inc.
2001	GONZALEZJose	Haines & Company, Inc.
1985	REYES LUZ S	Pacific Bell
1970	RAMIREZ MIGUEL JR	Pacific Telephone
1960	WHITLEY HARRY M	Pacific Telephone
1957	WHITLEY HARRY M	Pacific Telephone

455 E 214TH ST

<u>Year</u>	<u>Uses</u>	<u>Source</u>
2006	BARZABAL Reynaldo	Haines Company, Inc.
2001	BARZABALReynaldo	Haines & Company, Inc.
1975	PEARSON N W	Pacific Telephone
1970	SCHNIEDERS ROBT	Pacific Telephone
1964	SCHNIEDERS ROBT	Pacific Telephone

456 E 214TH ST

<u>Year</u>	<u>Uses</u>	<u>Source</u>
2006	WILLIAMScheryl	Haines Company, Inc.
	TORREZBerta	Haines Company, Inc.
2001	BARRETOCandelana	Haines & Company, Inc.

FINDINGS

<u>Year</u>	<u>Uses</u>	<u>Source</u>
1995	Kitahata Steve A	Pacific Bell
1975	BASILIO SAML	Pacific Telephone
1970	ESCALANTE FRANK	Pacific Telephone
1964	ESCALANTE FRANK	Pacific Telephone

E 214th St

460 E 214th St

<u>Year</u>	<u>Uses</u>	<u>Source</u>
2010	JC IMPORT EXPORT	EDR Digital Archive

E 214TH ST

460 E 214TH ST

<u>Year</u>	<u>Uses</u>	<u>Source</u>
2006	SOLIS Isabelita	Haines Company, Inc.
2001	SOLISJose	Haines & Company, Inc.
1985	SMITH B E	Pacific Bell

461 E 214TH ST

<u>Year</u>	<u>Uses</u>	<u>Source</u>
2006	CULP Bymron C	Haines Company, Inc.
2001	CULP Byron C	Haines & Company, Inc.
1970	SCHNEIDER JAS	Pacific Telephone

850 E 214TH ST

<u>Year</u>	<u>Uses</u>	<u>Source</u>
2006	a MEDINA Margaret	Haines Company, Inc.
	KAIO Apnl	Haines Company, Inc.
2001	MEDINAMargarel	Haines & Company, Inc.
1970	SCHINKE TRAVERSE	Pacific Telephone
1964	JETER ORAN D	Pacific Telephone

851 E 214TH ST

<u>Year</u>	<u>Uses</u>	<u>Source</u>
2006	CHAING Rodney	Haines Company, Inc.
2001	CHAING Rodney	Haines & Company, Inc.
1970	STEEPLETON JAS F	Pacific Telephone

FINDINGS

858 E 214TH ST

<u>Year</u>	<u>Uses</u>	<u>Source</u>
2006	a ZAVALLACesar	Haines Company, Inc.
2001	OZAVALLACesar	Haines & Company, Inc.

864 E 214TH ST

<u>Year</u>	<u>Uses</u>	<u>Source</u>
2006	SANTIAGO Jaime	Haines Company, Inc.
2001	PUREZAAbelardo C	Haines & Company, Inc.
1975	HARRIS PAUL	Pacific Telephone
1970	JOHNSON EVERETT A CAPT	Pacific Telephone

865 E 214TH ST

<u>Year</u>	<u>Uses</u>	<u>Source</u>
2006	CABERTOJoseph	Haines Company, Inc.
	AQUIORRichard	Haines Company, Inc.
2001	LIMONJessre	Haines & Company, Inc.

E 215TH PL

285 E 215TH PL

<u>Year</u>	<u>Uses</u>	<u>Source</u>
1957	JOHNSON BE	Pacific Telephone
1954	JOHNSON B E R	R. L. Polk & Co.
1950	HAWKINS J K R	Pacific Telephone

E 215TH ST

239 E 215TH ST

<u>Year</u>	<u>Uses</u>	<u>Source</u>
2006	FERNANDEZJamill	Haines Company, Inc.
2001	DUONG Peler	Haines & Company, Inc.
1960	SEDILLO FRANK C	Pacific Telephone

243 E 215TH ST

<u>Year</u>	<u>Uses</u>	<u>Source</u>
2006	YNIGUEZTony	Haines Company, Inc.
2001	YNIGUEZTony	Haines & Company, Inc.

FINDINGS

251 E 215TH ST

<u>Year</u>	<u>Uses</u>	<u>Source</u>
2006	TAASEPIIa	Haines Company, Inc.
2001	TAASEEIIa	Haines & Company, Inc.
1975	HUMMEL CECIL E	Pacific Telephone
1970	HUMMEL CECIL E	Pacific Telephone
1964	HUMMEL CECIL E	Pacific Telephone
1960	HUMMEL CECIL E	Pacific Telephone

252 E 215TH ST

<u>Year</u>	<u>Uses</u>	<u>Source</u>
1957	WHITE TROY E S	Pacific Telephone

255 E 215TH ST

<u>Year</u>	<u>Uses</u>	<u>Source</u>
2006	ROMERO Guadalupe	Haines Company, Inc.
2001	ROMEROGuadalupe B	Haines & Company, Inc.
1995	Romero Guadalupe B	Pacific Bell
1985	ROMERO GUADALUPE B	Pacific Bell
1964	MUNSON STANLEY	Pacific Telephone
1960	MUNSON STANLEY	Pacific Telephone

259 E 215TH ST

<u>Year</u>	<u>Uses</u>	<u>Source</u>
2006	SLATER Michael	Haines Company, Inc.
2001	SLATER Michael	Haines & Company, Inc.
1970	ALEXANDER JERRY W	Pacific Telephone

263 E 215TH ST

<u>Year</u>	<u>Uses</u>	<u>Source</u>
2006	MENDOZAJose	Haines Company, Inc.
2001	MENDOZAJase	Haines & Company, Inc.
1975	PHILLIPS MARILYN	Pacific Telephone

264 E 215TH ST

<u>Year</u>	<u>Uses</u>	<u>Source</u>
1960	BOHANNAN BOBBY	Pacific Telephone

267 E 215TH ST

<u>Year</u>	<u>Uses</u>	<u>Source</u>
2006	SEMANA Joseph	Haines Company, Inc.

FINDINGS

<u>Year</u>	<u>Uses</u>	<u>Source</u>
2001	SEMANAJoseph	Haines & Company, Inc.
1995	Semana G	Pacific Bell

273 E 215TH ST

<u>Year</u>	<u>Uses</u>	<u>Source</u>
2006	FAUNI Magfelia	Haines Company, Inc.

277 E 215TH ST

<u>Year</u>	<u>Uses</u>	<u>Source</u>
2006	MENDOZAAdan	Haines Company, Inc.
2001	MENDOZAAdan 00 I	Haines & Company, Inc.
1975	GREENWOOD IDA B	Pacific Telephone
1970	GASCO PETE	Pacific Telephone
1964	GASCO PETE	Pacific Telephone
	GASCO JOLIN	Pacific Telephone
1960	KEYSTONE FOUNDRY	Pacific Telephone

281 E 215TH ST

<u>Year</u>	<u>Uses</u>	<u>Source</u>
2006	e ADAMS Card	Haines Company, Inc.
2001	MAGANAJorge 00 I	Haines & Company, Inc.
1980	LEFLER JAS	Pacific Telephone
1975	CUSHMAN L	Pacific Telephone
1970	GASCO JOHN E	Pacific Telephone

282 E 215TH ST

<u>Year</u>	<u>Uses</u>	<u>Source</u>
2006	KUWAHARA Sakie	Haines Company, Inc.
2001	KUWAHARASakie 00 I	Haines & Company, Inc.

285 E 215TH ST

<u>Year</u>	<u>Uses</u>	<u>Source</u>
2006	CHAVEZMark	Haines Company, Inc.
2001	CHAVEZFrancisco	Haines & Company, Inc.
1964	CAMPOS FRANK	Pacific Telephone
1960	JOHNSON B E	Pacific Telephone

FINDINGS

E 215th St

286 E 215th St

<u>Year</u>	<u>Uses</u>	<u>Source</u>
2010	TECHNOLOGY & LEARNING CONCEPTS	EDR Digital Archive

E 215TH ST

286 E 215TH ST

<u>Year</u>	<u>Uses</u>	<u>Source</u>
2006	BARRON HE	Haines Company, Inc.
2001	BARRONHE	Haines & Company, Inc.
1995	Barron H E	Pacific Bell
1985	BARRON H E	Pacific Bell
1980	BARRON H E	Pacific Telephone
1970	AGUNDEZ MARTIN M	Pacific Telephone
1964	HANLEY MARILYN	Pacific Telephone
	HANLEY THIS	Pacific Telephone

293 E 215TH ST

<u>Year</u>	<u>Uses</u>	<u>Source</u>
2006	BIALA Mananito A	Haines Company, Inc.
	JUDE Elsie	Haines Company, Inc.
2001	BIALA Mananio A	Haines & Company, Inc.

E ADOMAR ST

602 E ADOMAR ST

<u>Year</u>	<u>Uses</u>	<u>Source</u>
2006	RANDPalnricia	Haines Company, Inc.

603 E ADOMAR ST

<u>Year</u>	<u>Uses</u>	<u>Source</u>
2006	ALAGOT Jessica	Haines Company, Inc.
1985	VALIENTE EDISON	Pacific Bell

E Adomar St

608 E Adomar St

<u>Year</u>	<u>Uses</u>	<u>Source</u>
2014	JOPY LOPEZ AND ASSOCIATE	EDR Digital Archive

FINDINGS

E ADOMAR ST

608 E ADOMAR ST

<u>Year</u>	<u>Uses</u>	<u>Source</u>
1980	JACINTO GENEROSO	Pacific Telephone
1975	LEE NORMAN E	Pacific Telephone
1970	LEE NORMAN E	Pacific Telephone

E Adomar St

609 E Adomar St

<u>Year</u>	<u>Uses</u>	<u>Source</u>
2014	DIAZ JULIO	EDR Digital Archive
2010	DIAZ JULIO	EDR Digital Archive

E ADOMAR ST

609 E ADOMAR ST

<u>Year</u>	<u>Uses</u>	<u>Source</u>
2006	DIAZJulio	Haines Company, Inc.
1970	LYNCH FLOY	Pacific Telephone

614 E ADOMAR ST

<u>Year</u>	<u>Uses</u>	<u>Source</u>
2006	TEIXEIRA Chns	Haines Company, Inc.

E Adomar St

615 E Adomar St

<u>Year</u>	<u>Uses</u>	<u>Source</u>
2010	MICHAEL LAMPA	EDR Digital Archive

E ADOMAR ST

615 E ADOMAR ST

<u>Year</u>	<u>Uses</u>	<u>Source</u>
2006	OLAMPAMino	Haines Company, Inc.
1970	BARBER PHOEBE	Pacific Telephone
	BARBER WM	Pacific Telephone

FINDINGS

E Adomar St

620 E Adomar St

<u>Year</u>	<u>Uses</u>	<u>Source</u>
2014	ATOM FLASH	EDR Digital Archive
2010	ATOM FLASH	EDR Digital Archive

E ADOMAR ST

620 E ADOMAR ST

<u>Year</u>	<u>Uses</u>	<u>Source</u>
2006	LAYUG Anthony	Haines Company, Inc.

E Adomar St

621 E Adomar St

<u>Year</u>	<u>Uses</u>	<u>Source</u>
2010	ZEPHTER P MAGSOMBOL	EDR Digital Archive

E ADOMAR ST

621 E ADOMAR ST

<u>Year</u>	<u>Uses</u>	<u>Source</u>
2006	e CINCOGrace	Haines Company, Inc.
1985	GALLEGOS MARK	Pacific Bell
1970	SHISHIDO WALLACE	Pacific Telephone

626 E ADOMAR ST

<u>Year</u>	<u>Uses</u>	<u>Source</u>
2006	UNG Harold	Haines Company, Inc.

627 E ADOMAR ST

<u>Year</u>	<u>Uses</u>	<u>Source</u>
2006	LEON Elizabeth	Haines Company, Inc.
1985	WOODARD JAS	Pacific Bell
1970	JOHNSON PATRICK A CPO	Pacific Telephone

630 E ADOMAR ST

<u>Year</u>	<u>Uses</u>	<u>Source</u>
2006	SUMARKJean	Haines Company, Inc.
1985	SUMRAK JEAN	Pacific Bell

FINDINGS

E Adomar St

631 E Adomar St

<u>Year</u>	<u>Uses</u>	<u>Source</u>
2010	HORIZON MARKETING COMMUNICATIO	EDR Digital Archive

E ADOMAR ST

631 E ADOMAR ST

<u>Year</u>	<u>Uses</u>	<u>Source</u>
2006	LEE Jason	Haines Company, Inc.
	CAMUA Rosalina	Haines Company, Inc.
1985	CHERNEY JOHN H	Pacific Bell
	CHERNEY CAROLE	Pacific Bell
1980	CHERNEY JOHN H	Pacific Telephone
1970	SMITH DELBERT	Pacific Telephone

636 E ADOMAR ST

<u>Year</u>	<u>Uses</u>	<u>Source</u>
2006	CARACOZA Ralph	Haines Company, Inc.

637 E ADOMAR ST

<u>Year</u>	<u>Uses</u>	<u>Source</u>
2006	CHANCE Isaac M	Haines Company, Inc.
1985	CHANCE ISAAC M	Pacific Bell
1980	CHANCE ISAAC M	Pacific Telephone
1975	CHANCE ISAAC M	Pacific Telephone
1970	CHANCE ISAAC M	Pacific Telephone

E Bradrick Dr

402 E Bradrick Dr

<u>Year</u>	<u>Uses</u>	<u>Source</u>
2010	SPARTA MIXED MARTIAL ARTS INC	EDR Digital Archive

E BRADRICK DR

402 E BRADRICK DR

<u>Year</u>	<u>Uses</u>	<u>Source</u>
2006	INIGUEZCnslona	Haines Company, Inc.

FINDINGS

403 E BRADRIK DR

<u>Year</u>	<u>Uses</u>	<u>Source</u>
2006	LIMONEIoy	Haines Company, Inc.
1975	PACELLI ARTHUR S	Pacific Telephone
1970	PACELLI ARTHUR S	Pacific Telephone

406 E BRADRIK DR

<u>Year</u>	<u>Uses</u>	<u>Source</u>
2006	o WATARI Torami	Haines Company, Inc.
1985	WATARI LLOYD N	Pacific Bell

E Bradrick Dr

407 E Bradrick Dr

<u>Year</u>	<u>Uses</u>	<u>Source</u>
2014	AMION ENTERPRISES	EDR Digital Archive

E BRADRIK DR

407 E BRADRIK DR

<u>Year</u>	<u>Uses</u>	<u>Source</u>
2006	SCOTT Ruth	Haines Company, Inc.
	HALCROW Michael R	Haines Company, Inc.
1985	HALCROW MICHAEL	Pacific Bell
1980	HALCROW MICHAEL	Pacific Telephone

413 E BRADRIK DR

<u>Year</u>	<u>Uses</u>	<u>Source</u>
2006	ODONAL Orille	Haines Company, Inc.
1985	O DONAL ORVILLE W	Pacific Bell
	O DONAL D L	Pacific Bell
1980	O DONAL ORVILLE W	Pacific Telephone
1975	O DONAL ORVILLE W	Pacific Telephone
	O DONAL DIANE L	Pacific Telephone

418 E BRADRIK DR

<u>Year</u>	<u>Uses</u>	<u>Source</u>
2006	MURILLO Maia	Haines Company, Inc.
	GOMEZ Fernando	Haines Company, Inc.
1975	ARCA D	Pacific Telephone

FINDINGS

419 E BRADRICK DR

<u>Year</u>	<u>Uses</u>	<u>Source</u>
2006	PASCUAL Edwin	Haines Company, Inc.

424 E BRADRICK DR

<u>Year</u>	<u>Uses</u>	<u>Source</u>
2006	No Current Listing	Haines Company, Inc.

E Bradrick Dr

425 E Bradrick Dr

<u>Year</u>	<u>Uses</u>	<u>Source</u>
2014	NARUSE DICK K JUNE S	EDR Digital Archive

E BRADRICK DR

425 E BRADRICK DR

<u>Year</u>	<u>Uses</u>	<u>Source</u>
2006	SNARUSEDick	Haines Company, Inc.
1985	NARUSE DICK	Pacific Bell
1980	NARUSE DICK	Pacific Telephone
1975	NARUSE DICK	Pacific Telephone

E Bradrick Dr

428 E Bradrick Dr

<u>Year</u>	<u>Uses</u>	<u>Source</u>
2010	PINKERTON GOV	EDR Digital Archive

E BRADRICK DR

428 E BRADRICK DR

<u>Year</u>	<u>Uses</u>	<u>Source</u>
2006	SANCHEZ Rogelio	Haines Company, Inc.
1980	ATKINS ANDREA	Pacific Telephone

429 E BRADRICK DR

<u>Year</u>	<u>Uses</u>	<u>Source</u>
2006	DAGALEA Randy	Haines Company, Inc.
1975	MORACHE TIMOTHY	Pacific Telephone

FINDINGS

432 E BRADRICK DR

<u>Year</u>	<u>Uses</u>	<u>Source</u>
2006	SANTIAGO Nelson	Haines Company, Inc.
1985	SANTIAGO NELSON	Pacific Bell

E Bradrick Dr

433 E Bradrick Dr

<u>Year</u>	<u>Uses</u>	<u>Source</u>
2014	TAMA IRIE FILMS LLC	EDR Digital Archive

E BRADRICK DR

433 E BRADRICK DR

<u>Year</u>	<u>Uses</u>	<u>Source</u>
2006	o ANOAI Fellsha	Haines Company, Inc.

E CARSON ST

247 E CARSON ST

<u>Year</u>	<u>Uses</u>	<u>Source</u>
2001	SAVMawl	Haines & Company, Inc.

248 E CARSON ST

<u>Year</u>	<u>Uses</u>	<u>Source</u>
2006	LUCKY CHIN	Haines Company, Inc.
	RSTRNT	Haines Company, Inc.
2001	LUCKY CHINA R	Haines & Company, Inc.
1995	Lucky China Restaurant	Pacific Bell

251 E CARSON ST

<u>Year</u>	<u>Uses</u>	<u>Source</u>
2006	CARSON SCHWINN	Haines Company, Inc.
	&RC SCHWINN BIKES	Haines Company, Inc.
	CARSN	Haines Company, Inc.
2001	CARSON SCHWINN	Haines & Company, Inc.
1995	Carson Schwinn & R C	Pacific Bell
	Carson Schwinn Cyclery	Pacific Bell
	Schwinn Bikes Carson	Pacific Bell

FINDINGS

255 E CARSON ST

<u>Year</u>	<u>Uses</u>	<u>Source</u>
2006	LEANH	Haines Company, Inc.
2001	CINEMAGICVIDEOS	Haines & Company, Inc.

257 E CARSON ST

<u>Year</u>	<u>Uses</u>	<u>Source</u>
2006	SALON	Haines Company, Inc.
	IRENES BEAUTY	Haines Company, Inc.
2001	IRENES BEAUTY	Haines & Company, Inc.
1995	Rose Beauty Salon	Pacific Bell

259 E CARSON ST

<u>Year</u>	<u>Uses</u>	<u>Source</u>
2006	PAULAS FASHION	Haines Company, Inc.
2001	XXXX	Haines & Company, Inc.
1995	Roma Pizza	Pacific Bell

261 E CARSON ST

<u>Year</u>	<u>Uses</u>	<u>Source</u>
2006	DALES QUOR	Haines Company, Inc.
	JRMKT	Haines Company, Inc.
2001	DALES LIQUOR&JR	Haines & Company, Inc.
1995	Dales Liquor & Jr Mkt	Pacific Bell

263 E CARSON ST

<u>Year</u>	<u>Uses</u>	<u>Source</u>
2006	BAKKEARTHURJ	Haines Company, Inc.
	CPA STAXTAXINC	Haines Company, Inc.
	STAXTAX INCCA	Haines Company, Inc.
1995	Howard Tax Consultants	Pacific Bell
1970	MISS MARY E S BEAUTY SALON	Pacific Telephone

265 E CARSON ST

<u>Year</u>	<u>Uses</u>	<u>Source</u>
2006	CARSONLOCK	Haines Company, Inc.
2001	GARDENALOCK&SAFE	Haines & Company, Inc.
1995	Gardena Lock & Safe	Pacific Bell
1986	A-CALIF SCHOOL OF LOCKSMITHING CARSON	Pacific Bell
1971	Armijo Jos L atty	Pacific Telephone

FINDINGS

267 E CARSON ST

<u>Year</u>	<u>Uses</u>	<u>Source</u>
2006	THESISTERS	Haines Company, Inc.
	FLOWERS	Haines Company, Inc.
2001	AMER LEGALCLINIC	Haines & Company, Inc.
1995	American Legal Clinic	Pacific Bell

282 E CARSON ST

<u>Year</u>	<u>Uses</u>	<u>Source</u>
2006	BALLOON	Haines Company, Inc.
	FLOWER WORLD	Haines Company, Inc.
2001	BALLOON&FLOWER	Haines & Company, Inc.
1995	Calif Cars	Pacific Bell
	GC Enterprises	Pacific Bell

284 E CARSON ST

<u>Year</u>	<u>Uses</u>	<u>Source</u>
2001	XXXX	Haines & Company, Inc.
1995	Ebony Hair Salon	Pacific Bell

286 E CARSON ST

<u>Year</u>	<u>Uses</u>	<u>Source</u>
2006	GILLSHAIRSTUDIO	Haines Company, Inc.
2001	GILLSHAIRSTUDIO	Haines & Company, Inc.
1995	Gills Hair Studio	Pacific Bell

288 E CARSON ST

<u>Year</u>	<u>Uses</u>	<u>Source</u>
2006	H SALT FISH	Haines Company, Inc.
	CHIPS	Haines Company, Inc.
2001	HSALTFISHACHIPS	Haines & Company, Inc.
1995	Skipper Jacks	Pacific Bell
1970	H SALT ESQUIRE FISH & CHIPS	Pacific Telephone

302 E CARSON ST

<u>Year</u>	<u>Uses</u>	<u>Source</u>
2006	SCIENZA BILL	Haines Company, Inc.
	SILVIA DE LATORRE	Haines Company, Inc.
	FARMERS INS TNT ESCROW	Haines Company, Inc.
	BUILDING COWAN PAUL ATTY	Haines Company, Inc.
	COWAN PAUL I	Haines Company, Inc.

FINDINGS

<u>Year</u>	<u>Uses</u>	<u>Source</u>
2006	DAWSON WILLIE	Haines Company, Inc.
	DAWSONS WILUE	Haines Company, Inc.
	INSURANCE FARMERSINS	Haines Company, Inc.
	AGENT JANOFF KARPEL&	Haines Company, Inc.
	COWAN A PRO	Haines Company, Inc.
	CORP JANOFFP KARPEL&	Haines Company, Inc.
	COWAN A PRO	Haines Company, Inc.
	CORP JANOFF WALTER	Haines Company, Inc.
	ATTY JANOFF WALTER D	Haines Company, Inc.
	ATMY KARPELS JANOFF	Haines Company, Inc.
	A PC ATTYS KARPEL JEROME J	Haines Company, Inc.
	ATTY t KARPEL JEROME J	Haines Company, Inc.
	ATTY LEONORFLORES	Haines Company, Inc.
	INSURANCE	Haines Company, Inc.
	AGENCY PRIME	Haines Company, Inc.
	RESPIRATORY	Haines Company, Inc.
	SERVICES REALTY WORLD	Haines Company, Inc.
	REAL EST MRCHNTS REALTY WORLD	Haines Company, Inc.
	REAL EST MRCHNTS REED ADAMATTY	Haines Company, Inc.
2001	BUILDING COWANPAULATTY	Haines & Company, Inc.
	BUILDING COWANPAULATTY	Haines & Company, Inc.
1995	Ali Imtiazs Farmers Ins Agcy	Pacific Bell
	Bellenfant Keven E atty	Pacific Bell
	Cowan Paul atty	Pacific Bell
	Dawson Willie	Pacific Bell
	Dawson Willie ins	Pacific Bell
	FARMERS INSURANCE GROUP Agents Carson Offices	Pacific Bell
	Robinson R Van	Pacific Bell
	FARMERS INSURANCE GROUP Agents Carson Offices	Pacific Bell
	Robinson R Van	Pacific Bell
	Farmers Insurance Group	Pacific Bell
	Fox Steve	Pacific Bell
	Fujii Kiyoji	Pacific Bell
	Janoff Karpel & Cowan A Professional Corporation	Pacific Bell
	Janoff Karpel & Cowan A Professional Corp	Pacific Bell
	Janoff Walter D atty	Pacific Bell

FINDINGS

<u>Year</u>	<u>Uses</u>	<u>Source</u>
1995	Karpel & Janoff A Porfessional Corporation attys	Pacific Bell
	Karpel Jerome J atty	Pacific Bell
	Manes Jane atty	Pacific Bell
	Realty World Real Estate Merchants	Pacific Bell
	Robinson R Van ins	Pacific Bell
	Scienza Bill	Pacific Bell
	Tom Solan ins	Pacific Bell
1990	COWAN PAUL ATTY CARSON	Pacific Bell
	COWAN PAUL I CARSON	Pacific Bell
1986	COWAN PAUL ATTY CARSON	Pacific Bell
	COWAN PAUL I CARSON	Pacific Bell
	JANOFF KARPEL & COWAN A PROFESSIONAL CORP CARSON	Pacific Bell
	JANOFF KARPEL & COWAN A PROFESSIONAL CORPORATION CARSON	Pacific Bell
	JANOFF WALTER D ATTY CARSON	Pacific Bell
	KARPEL JEROME J ATTY CARSON	Pacific Bell
	REAL ESTATE MERCHANTS CARSON	Pacific Bell
1981	COWAN PAUL I CARSON	Pacific Telephone
	& KARPEL CARSON	Pacific Telephone
	WALTER D ATTY CARSON	Pacific Telephone
	KARPEL & JANOFF ATTYS CARSON	Pacific Telephone
	KARPEL JEROME J ATTY CARSON	Pacific Telephone
	REAL ESTATE MERCHANTS CARSON	Pacific Telephone

305 E CARSON ST

<u>Year</u>	<u>Uses</u>	<u>Source</u>
2006	Res TAURANT	Haines Company, Inc.
	OMEG	Haines Company, Inc.
2001	OMEGA RESTAURANT	Haines & Company, Inc.
1995	Omega Drive In	Pacific Bell

307 E CARSON ST

<u>Year</u>	<u>Uses</u>	<u>Source</u>
2006	RACKEM	Haines Company, Inc.
	BILLIARDS	Haines Company, Inc.
2001	RNJGUNS&AMMQ	Haines & Company, Inc.
1986	BRILLS AUTO SUPPLY CARSON	Pacific Bell

FINDINGS

309 E CARSON ST

<u>Year</u>	<u>Uses</u>	<u>Source</u>
2006	LAUNDRYLAND	Haines Company, Inc.
2001	LAUNDRY LAND	Haines & Company, Inc.
1995	Laundry Land	Pacific Bell
1970	AZZOUNI S LAUNDRYLAND	Pacific Telephone

310 E CARSON ST

<u>Year</u>	<u>Uses</u>	<u>Source</u>
2006	No Current Listing	Haines Company, Inc.
2001	MITTALRam	Haines & Company, Inc.

312 E CARSON ST

<u>Year</u>	<u>Uses</u>	<u>Source</u>
2006	/ LIMRene	Haines Company, Inc.
	Makeda RAAGASAlene	Haines Company, Inc.
	CONVINGTON	Haines Company, Inc.
2001	XXXX	Haines & Company, Inc.

313 E CARSON ST

<u>Year</u>	<u>Uses</u>	<u>Source</u>
2006	SUAVE NIGHT CLUB	Haines Company, Inc.
2001	SUAVE NIGHT CLUB	Haines & Company, Inc.
1995	Horsy Horsy	Pacific Bell

314 E CARSON ST

<u>Year</u>	<u>Uses</u>	<u>Source</u>
2006	No Current Listing	Haines Company, Inc.
2001	BERROCALAlexander	Haines & Company, Inc.

315 E CARSON ST

<u>Year</u>	<u>Uses</u>	<u>Source</u>
2006	NAJERAS BARBER	Haines Company, Inc.
	SALON	Haines Company, Inc.
2001	NA 8 ERASBARBERSLN	Haines & Company, Inc.
1995	Najeras Barber Salon	Pacific Bell
1970	THOMS PRINTING SERVICE	Pacific Telephone

316 E CARSON ST

<u>Year</u>	<u>Uses</u>	<u>Source</u>
2006	No Current Listing	Haines Company, Inc.

FINDINGS

<u>Year</u>	<u>Uses</u>	<u>Source</u>
2001	WEAVER Francesca M	Haines & Company, Inc.

317 E CARSON ST

<u>Year</u>	<u>Uses</u>	<u>Source</u>
2006	t YOKO	Haines Company, Inc.
	INTERNATIONAL	Haines Company, Inc.
2001	XXXX	Haines & Company, Inc.
1995	Unique Hair Design By Ella	Pacific Bell
	Unique Hair Design By Ella	Pacific Bell
	Nails By Anna	Pacific Bell

318 E CARSON ST

<u>Year</u>	<u>Uses</u>	<u>Source</u>
2006	MEERRowena	Haines Company, Inc.
	RAQUENO Jacqueline	Haines Company, Inc.
	SALIGUMBARicardo	Haines Company, Inc.
	V BETITAFIaca	Haines Company, Inc.

319 E CARSON ST

<u>Year</u>	<u>Uses</u>	<u>Source</u>
2001	UNITDTEACHERS LOS	Haines & Company, Inc.
1995	Cabieles Lucy Dental Office	Pacific Bell

E Carson St

321 E Carson St

<u>Year</u>	<u>Uses</u>	<u>Source</u>
2014	BASS PATTERSON PAMELA	EDR Digital Archive
2010	BASS PATTERSON PAMELA	EDR Digital Archive

E CARSON ST

321 E CARSON ST

<u>Year</u>	<u>Uses</u>	<u>Source</u>
2006	tLITTLE SCHOLARS	Haines Company, Inc.
	LEARNING ACDMY	Haines Company, Inc.
2001	LITTLESCHOLARS	Haines & Company, Inc.
1995	R N J Guns & Ammo	Pacific Bell

FINDINGS

323 E CARSON ST

<u>Year</u>	<u>Uses</u>	<u>Source</u>
2001	XXXX	Haines & Company, Inc.
1990	COLLINS S ANTOINE CHIRPRCTR CARSON	Pacific Bell
1986	COLLINS S ANTOINE CHIRPRCTR CARSON	Pacific Bell

324 E CARSON ST

<u>Year</u>	<u>Uses</u>	<u>Source</u>
2006	RAYMUNDOMelanie	Haines Company, Inc.
2001	XXXX	Haines & Company, Inc.

326 E CARSON ST

<u>Year</u>	<u>Uses</u>	<u>Source</u>
2006	CALAGUAS Al len	Haines Company, Inc.
2001	MARTINEZEElvia	Haines & Company, Inc.
1995	Perez Martin	Pacific Bell

E Carson St

330 E Carson St

<u>Year</u>	<u>Uses</u>	<u>Source</u>
2014	PRINCIPLES TO PRE EMINENCE	EDR Digital Archive
	BAHAY KAINAN	EDR Digital Archive
2010	BAHAY KAINAN	EDR Digital Archive
	SOLID N R PRISES	EDR Digital Archive
	PRINCIPLES TO PRE EMINENCE	EDR Digital Archive

E CARSON ST

330 E CARSON ST

<u>Year</u>	<u>Uses</u>	<u>Source</u>
2006	SOLID N R PRISES	Haines Company, Inc.
	BAHAYKAINAN	Haines Company, Inc.
2001	INTL CHILDRENSINST	Haines & Company, Inc.
1995	A & R Imports	Pacific Bell
	Internatl Childrens Institute	Pacific Bell
	Reflections	Pacific Bell

FINDINGS

332 E CARSON ST

<u>Year</u>	<u>Uses</u>	<u>Source</u>
2006	No Current Listing	Haines Company, Inc.
2001	FLORES Lorena	Haines & Company, Inc.
1995	Sann Sovann	Pacific Bell

E Carson St

333 E Carson St

<u>Year</u>	<u>Uses</u>	<u>Source</u>
2014	COYNE COMPANY	EDR Digital Archive
2010	COYNE COMPANY	EDR Digital Archive

E CARSON ST

333 E CARSON ST

<u>Year</u>	<u>Uses</u>	<u>Source</u>
2006	SERVICE EXPERTS	Haines Company, Inc.
	MIDAS SHOPS	Haines Company, Inc.
	t MIDASAUTO	Haines Company, Inc.
2001	MIDASSHOPS	Haines & Company, Inc.

334 E CARSON ST

<u>Year</u>	<u>Uses</u>	<u>Source</u>
2006	ULANOAY Slephanie	Haines Company, Inc.
	LORENZO Alfredo	Haines Company, Inc.
2001	CAR 0 ENAS Emeslo	Haines & Company, Inc.

E Carson St

336 E Carson St

<u>Year</u>	<u>Uses</u>	<u>Source</u>
2014	TONYS AUTO REPAIR	EDR Digital Archive
	ROMEO AUTO REPAIR	EDR Digital Archive
2010	ROMEO AUTO REPAIR	EDR Digital Archive
	TONNYS AUTO REPAIR	EDR Digital Archive
	TONYS AUTO REPAIR	EDR Digital Archive
	RODRIGUEZ AUTO REPAIR	EDR Digital Archive
	AZTECA ENTERPRISES	EDR Digital Archive

FINDINGS

E CARSON ST

336 E CARSON ST

<u>Year</u>	<u>Uses</u>	<u>Source</u>
2006	REPAIR	Haines Company, Inc.
	ENTERPRISES TONYSAUTO	Haines Company, Inc.
	AZTECA	Haines Company, Inc.
2001	ANNO CYLINDER	Haines & Company, Inc.
1995	Als Four Cylinder World	Pacific Bell
	Rodriguez Auto Repair	Pacific Bell
1970	OHIO AUTO BODY CARSON	Pacific Telephone

E Carson St

338 E Carson St

<u>Year</u>	<u>Uses</u>	<u>Source</u>
2014	A D T-ACTIVATIONS & NEW SALES	EDR Digital Archive
	RENES AUTO BODY SHOP	EDR Digital Archive
	AQUINOS GENERAL AUTO REPAIR	EDR Digital Archive
2010	AQUINOS GENERAL AUTO REP	EDR Digital Archive

E CARSON ST

338 E CARSON ST

<u>Year</u>	<u>Uses</u>	<u>Source</u>
2006	GANJOSEPH	Haines Company, Inc.
	RENEBODYSHOP	Haines Company, Inc.
	G & R BODY SHOP	Haines Company, Inc.
2001	RENES BODYSHOP	Haines & Company, Inc.
1995	Gan Joseph	Pacific Bell
	Carson Bros Auto Repair	Pacific Bell
1985	BRITISH CONNECTION	Pacific Bell

340 E CARSON ST

<u>Year</u>	<u>Uses</u>	<u>Source</u>
2006	CAR PARTS	Haines Company, Inc.
	STATION	Haines Company, Inc.
2001	CABRERASAUTO	Haines & Company, Inc.
1995	Quality Body Shop & Auto Repair	Pacific Bell
1985	MULLEN & CO	Pacific Bell

FINDINGS

E Carson St

342 E Carson St

<u>Year</u>	<u>Uses</u>	<u>Source</u>
2014	SANDOVAL LUIS	EDR Digital Archive
2010	TOMAS GARCIA AUTOMOTIVE REPAIR	EDR Digital Archive
	SANDOVAL LUIS	EDR Digital Archive

E CARSON ST

342 E CARSON ST

<u>Year</u>	<u>Uses</u>	<u>Source</u>
2001	GLENNSEL CAMINO	Haines & Company, Inc.
1995	Hugo Body Shop	Pacific Bell

E Carson St

344 E Carson St

<u>Year</u>	<u>Uses</u>	<u>Source</u>
2014	RECON SPECIALIST	EDR Digital Archive
	SOUTH SIDE AUTO UPHOLSTERY	EDR Digital Archive
2010	KOSKY B	EDR Digital Archive
	RECON SPECIALIST	EDR Digital Archive
	RC GARAGE	EDR Digital Archive

E CARSON ST

344 E CARSON ST

<u>Year</u>	<u>Uses</u>	<u>Source</u>
2006	REPAIR & RECON SPECIALIST	Haines Company, Inc.
	AUTOMOTIVE	Haines Company, Inc.
	CARPENTRY	Haines Company, Inc.
	REPAIR SOUTH BAY FINE	Haines Company, Inc.
	PHIL AM	Haines Company, Inc.
	THE SOUTH BAY AUTO	Haines Company, Inc.
2001	AUSOME AUTO BODY	Haines & Company, Inc.
1995	Contreras Paul	Pacific Bell
	Johnnys Impala Parts & Accessories & Custom Work	Pacific Bell
1980	BECK S ACCU SCREEN	Pacific Telephone
	HAWORTH NEIL CO	Pacific Telephone

FINDINGS

<u>Year</u>	<u>Uses</u>	<u>Source</u>
1970	LLOYD S CUSTOM CABINETS	Pacific Telephone

E Carson St

345 E Carson St

<u>Year</u>	<u>Uses</u>	<u>Source</u>
2014	CARSON SENIOR ASSISTED LIVING	EDR Digital Archive
	SECROM INC	EDR Digital Archive
2010	CARSON SENIOR ASSISTED LIVING	EDR Digital Archive

E CARSON ST

345 E CARSON ST

<u>Year</u>	<u>Uses</u>	<u>Source</u>
2006	ASSISTED LIVING DEWOODLenora	Haines Company, Inc.
	FAIRLEYHe Ulle	Haines Company, Inc.
	GLEESONMa 6ene	Haines Company, Inc.
	GOLIGHTLY	Haines Company, Inc.
	Henryettla HEEDLYElray	Haines Company, Inc.
	LEDLIEJames M	Haines Company, Inc.
	LUBKERuth	Haines Company, Inc.
	MARSHBANKS Earl	Haines Company, Inc.
	MARTIN Rosa	Haines Company, Inc.
	MEDLOCKMike	Haines Company, Inc.
	NAVARROG	Haines Company, Inc.
	PASCUAL Emiliana	Haines Company, Inc.
	RIND PARSONS D	Haines Company, Inc.
	SALVADOR David	Haines Company, Inc.
	SEDAN Irene	Haines Company, Inc.
	SIMPSON Kalheryn T	Haines Company, Inc.
	STEWARTBJ	Haines Company, Inc.
	TEAMESSeely V	Haines Company, Inc.
	TROJANJohn	Haines Company, Inc.
	WALKER Chuck	Haines Company, Inc.
	WATKINS Johnre	Haines Company, Inc.
	ANDREWSWilliam	Haines Company, Inc.
	CARSON MANOR ALLISON Ridgley	Haines Company, Inc.
	CENTER CARSON SENIOR	Haines Company, Inc.
	RETIREMENT	Haines Company, Inc.

FINDINGS

<u>Year</u>	<u>Uses</u>	<u>Source</u>
2006	CARSON	Haines Company, Inc.
	CARSON MANOR	Haines Company, Inc.
	ATCHUEFilamena	Haines Company, Inc.
2001	CARSON MANOR ARBORHALL	Haines & Company, Inc.
	CARSON MANOR ARBORHALL	Haines & Company, Inc.
1995	Alexander M A	Pacific Bell
	Anders Myrtle	Pacific Bell
	Benoit W H Mrs	Pacific Bell
	Bush L	Pacific Bell
	Carlston Idamay	Pacific Bell
	Carson Manor	Pacific Bell
	Carson Manor Residence For The Retired	Pacific Bell
	Carson Retirement Center	Pacific Bell
	Claussen I	Pacific Bell
	Currens Leroy	Pacific Bell
	Dale L R	Pacific Bell
	Dougan Z	Pacific Bell
	Fleming Elsie R	Pacific Bell
	Griffith Carl R	Pacific Bell
	Kundra Stella	Pacific Bell
	Leverson Novella	Pacific Bell
	Lusk Robt T	Pacific Bell
	Pressley Bessie G	Pacific Bell
	Rosenbaum R	Pacific Bell
	Vincent Paul	Pacific Bell
	Ward I R	Pacific Bell
	Weiss Helen	Pacific Bell
1981	WEST N CARSON	Pacific Telephone
1970	STUBER ALEX	Pacific Telephone
	JOHNSON HELMA	Pacific Telephone
	RAUCHER MARTHA	Pacific Telephone

E Carson St

346 E Carson St

<u>Year</u>	<u>Uses</u>	<u>Source</u>
2014	KS AUTO SERVICE	EDR Digital Archive
2010	KS AUTO SERVICE	EDR Digital Archive
	RAMIRO BERMUDEZ AUTO ELEC	EDR Digital Archive

FINDINGS

<u>Year</u>	<u>Uses</u>	<u>Source</u>
2010	GARCIA JUAN	EDR Digital Archive

E CARSON ST

346 E CARSON ST

<u>Year</u>	<u>Uses</u>	<u>Source</u>
2006	KSAUTOSERVICE	Haines Company, Inc.
	RAMONMarta	Haines Company, Inc.
2001	ARELLANOSAETO	Haines & Company, Inc.
1995	Wax Magic Ski Products	Pacific Bell
	After Hours Automotive	Pacific Bell
	Andrews Packaging Machinery Co	Pacific Bell
	Dean Medical Instruments Inc	Pacific Bell
	Equipma Tech	Pacific Bell
1985	WAX MAGIC SKI PRODUCTS	Pacific Bell

E Carson St

348 E Carson St

<u>Year</u>	<u>Uses</u>	<u>Source</u>
2014	MAISON EUROPE	EDR Digital Archive
2010	MAISON EUROPE	EDR Digital Archive
	AL GARAGE SERVICE	EDR Digital Archive

E CARSON ST

348 E CARSON ST

<u>Year</u>	<u>Uses</u>	<u>Source</u>
2006	CABINETS TAVO AUTO REPAIR	Haines Company, Inc.
	SOLIS CUSTOM	Haines Company, Inc.
	SMOGANDTALYER	Haines Company, Inc.
	MAISON	Haines Company, Inc.
2001	AZTECA ENTERPRISES	Haines & Company, Inc.
1995	Spacequest Auto Body Shop	Pacific Bell

E Carson St

350 E Carson St

<u>Year</u>	<u>Uses</u>	<u>Source</u>
2014	GREENWOOD INSURANCE AGENCY	EDR Digital Archive

FINDINGS

<u>Year</u>	<u>Uses</u>	<u>Source</u>
2014	LADY LUCK MAID SERVICES	EDR Digital Archive
	GABBYS BAKERY	EDR Digital Archive
	D K G FINANCIAL	EDR Digital Archive
2010	D K G FINANCIAL	EDR Digital Archive
	HASSCOM PROFESSIONAL GROUP	EDR Digital Archive
	LADY LUCK MAID SERVICES	EDR Digital Archive
	GREENWOOD INSURANCE AGENCY	EDR Digital Archive

E CARSON ST

350 E CARSON ST

<u>Year</u>	<u>Uses</u>	<u>Source</u>
2006	SERVICES	Haines Company, Inc.
	INSURANCE	Haines Company, Inc.
	COMPANIES GREENWOOD	Haines Company, Inc.
	GROUP OF	Haines Company, Inc.
	GREENWOOD	Haines Company, Inc.
	AGENCY HASSCOM	Haines Company, Inc.
	GROUP LADYLUCKMAIDS	Haines Company, Inc.
	PROFESSIONAL	Haines Company, Inc.
1995	Manila Travel Agcy	Pacific Bell

E Carson St

357 E Carson St

<u>Year</u>	<u>Uses</u>	<u>Source</u>
2014	CARSON MEDICAL GROUP	EDR Digital Archive
	TOP OF LINE TOWING	EDR Digital Archive
	D-BEST AUTO SLS & REGISTRATION	EDR Digital Archive
	BREAUXS TAX SERVICES	EDR Digital Archive
	WATTS GEORGE & BARBARA	EDR Digital Archive
	DEATS FOUNDATION INC	EDR Digital Archive
	VETS ON MOVE FOUNDATION	EDR Digital Archive
	TOMAS ELEUTERIO	EDR Digital Archive
	METRO MED TRANSPORT	EDR Digital Archive
	TRL LEGAL GROUP	EDR Digital Archive
	ROYALE ENTERPRISES	EDR Digital Archive
	KAYGENE HEALTH INFO MGT LLC	EDR Digital Archive
	DIAMOND REALTORS	EDR Digital Archive

FINDINGS

<u>Year</u>	<u>Uses</u>	<u>Source</u>
2010	FUTURE ESTATES INC	EDR Digital Archive
	KAYGENE HEALTH INFO MGT LLC	EDR Digital Archive
	TURNSSONELL	EDR Digital Archive
	STONYBROOK VILLAS HOMEOWNER AS	EDR Digital Archive
	24 HOUR PROGRESSIVE CARE	EDR Digital Archive
	BEST DEAL MOTORS	EDR Digital Archive
	KHIMASSOCIATES LLC	EDR Digital Archive
	ROYALE ENTERPRISES	EDR Digital Archive
	PACIFIC TESTING CENTER INC	EDR Digital Archive
	DEL RIO FOUNDATION A CALIFORNI	EDR Digital Archive
	EMMANUEL DOCUMENTS	EDR Digital Archive
	METRO MED TRANSPORT	EDR Digital Archive
	TOMAS ELEUTERIO	EDR Digital Archive
	PRIME GATE NTWRK SOLUTIONS LLC	EDR Digital Archive
	VETS ON MOVE FOUNDATION	EDR Digital Archive
	DEATS FOUNDATION INC	EDR Digital Archive
	JF CONSTRUCTION	EDR Digital Archive
	WATTS GEORGE & BARBARA	EDR Digital Archive
	D-BEST AUTO SLS & REGISTRATION	EDR Digital Archive
	CARSON MEDICAL GROUP	EDR Digital Archive
	GINOZA NKANO CHIROPRACTIC CORP	EDR Digital Archive

E CARSON ST

357 E CARSON ST

<u>Year</u>	<u>Uses</u>	<u>Source</u>
2006	INC METRO MED	Haines Company, Inc.
	MAKEYOURMARK	Haines Company, Inc.
	HARDIN EUGENE MD	Haines Company, Inc.
	CHIROPRACTIC	Haines Company, Inc.
	THE LLC GINOZA&NAKANO	Haines Company, Inc.
	SALES DELPHINE GROUP	Haines Company, Inc.
	MORTGAGE DOBESTAUTO	Haines Company, Inc.
	GRP CIVIC PLAZA	Haines Company, Inc.
	ENTERPRISES INC CARSON MEDICAL	Haines Company, Inc.
	BUILDING CALLUM	Haines Company, Inc.
	TRANSPRTN SERV	Haines Company, Inc.
	TRANSPORT PRO LTY BTB	Haines Company, Inc.

FINDINGS

<u>Year</u>	<u>Uses</u>	<u>Source</u>
2006	FINANCIAL PROFSNLINCOME	Haines Company, Inc.
	TAX SERVICE PROPERTY WORKS	Haines Company, Inc.
	INC PROPERTYWORKS	Haines Company, Inc.
	INC STRICTLY	Haines Company, Inc.
	Bus INESS AUTO	Haines Company, Inc.
	WHSLSR TOMAS ELEUTERIO	Haines Company, Inc.
	ATTY TOP OF THE LINE 31D	Haines Company, Inc.
	TOWING TRICARE MEDICAL	Haines Company, Inc.
2001	BUILDING CARSON MEDICALGRP	Haines & Company, Inc.
	TJ INTERNATIONAL	Haines & Company, Inc.
1995	Swifts Travel Agency	Pacific Bell
	Hardin Eugene MD	Pacific Bell
	Future Estates & Developments	Pacific Bell
	Carson Medical Group	Pacific Bell

359 E CARSON ST

<u>Year</u>	<u>Uses</u>	<u>Source</u>
2006	No Current Listing	Haines Company, Inc.
2001	SGUTIERREZ Frank	Haines & Company, Inc.

360 E CARSON ST

<u>Year</u>	<u>Uses</u>	<u>Source</u>
2006	No Current Listing	Haines Company, Inc.
2001	XXXX	Haines & Company, Inc.
1995	Eusebio R	Pacific Bell

362 E CARSON ST

<u>Year</u>	<u>Uses</u>	<u>Source</u>
2006	No Current Listing	Haines Company, Inc.
2001	MENESES Ro	Haines & Company, Inc.

382 E CARSON ST

<u>Year</u>	<u>Uses</u>	<u>Source</u>
1995	Eyestone Marold C ins	Pacific Bell
	Roque Celso Insurance Agency	Pacific Bell

387 E CARSON ST

<u>Year</u>	<u>Uses</u>	<u>Source</u>
1990	BRILLS AUTO SUPPLY CARSON	Pacific Bell

FINDINGS

401 E CARSON ST

<u>Year</u>	<u>Uses</u>	<u>Source</u>
2001	SCACHOLALeonald M	Haines & Company, Inc.

E Carson St

404 E Carson St

<u>Year</u>	<u>Uses</u>	<u>Source</u>
2014	SAMOAN FEDERATION OF AMERICA	EDR Digital Archive
	FILLIPINO MIGRANT CENTER	EDR Digital Archive
2010	TAEAO OLE TALALELEI CHURCH	EDR Digital Archive
	SAMOAN FEDERATION OF AMERICA	EDR Digital Archive

E CARSON ST

404 E CARSON ST

<u>Year</u>	<u>Uses</u>	<u>Source</u>
2006	SAMOANCMTY	Haines Company, Inc.
2001	SAMOANCMTYCNR	Haines & Company, Inc.
1995	Samoan Community Center	Pacific Bell
	Motu Lua Directory	Pacific Bell

E Carson St

407 E Carson St

<u>Year</u>	<u>Uses</u>	<u>Source</u>
2010	ALLSTAR INTERIOR LANDSCAPES	EDR Digital Archive

E CARSON ST

407 E CARSON ST

<u>Year</u>	<u>Uses</u>	<u>Source</u>
2001	ORCHIDS LIMITED	Haines & Company, Inc.
1995	Orchids Limited	Pacific Bell

409 E CARSON ST

<u>Year</u>	<u>Uses</u>	<u>Source</u>
2006	TORRES Everardo	Haines Company, Inc.
2001	ACEPCIONE	Haines & Company, Inc.

FINDINGS

411 E CARSON ST

<u>Year</u>	<u>Uses</u>	<u>Source</u>
2006	No Current Listing	Haines Company, Inc.
2001	XXXX	Haines & Company, Inc.

413 E CARSON ST

<u>Year</u>	<u>Uses</u>	<u>Source</u>
2006	IGNACIORe Sgie	Haines Company, Inc.
1995	Salazar Eliseo	Pacific Bell

415 E CARSON ST

<u>Year</u>	<u>Uses</u>	<u>Source</u>
2001	CARSON MUFFLERS	Haines & Company, Inc.
1995	Carson Mufflers	Pacific Bell

E Carson St

420 E Carson St

<u>Year</u>	<u>Uses</u>	<u>Source</u>
2010	A&S AUTO & TRUCK TECH	EDR Digital Archive

E CARSON ST

420 E CARSON ST

<u>Year</u>	<u>Uses</u>	<u>Source</u>
2006	TRUCKTECH	Haines Company, Inc.
	t ASARROWO	Haines Company, Inc.
2001	CARSON AUTO REPAIR	Haines & Company, Inc.
1995	Carson Auto Repair	Pacific Bell

E Carson St

421 E Carson St

<u>Year</u>	<u>Uses</u>	<u>Source</u>
2010	CARSON RADIATOR SERVICE	EDR Digital Archive

E CARSON ST

421 E CARSON ST

<u>Year</u>	<u>Uses</u>	<u>Source</u>
2001	XXXX	Haines & Company, Inc.
1995	Tonys Automotive Radiator Specialist	Pacific Bell

FINDINGS

E Carson St

422 E Carson St

<u>Year</u>	<u>Uses</u>	<u>Source</u>
2014	LAST MINUTE FLOWERS & GIFTS	EDR Digital Archive
	LIFESTYLE TATTOOS	EDR Digital Archive
2010	LIFESTYLE TATTOOS	EDR Digital Archive
	MIKE GIBSON	EDR Digital Archive
	LAST MINUTE FLOWERS & GIFTS	EDR Digital Archive

E CARSON ST

422 E CARSON ST

<u>Year</u>	<u>Uses</u>	<u>Source</u>
2006	FLOWERS&GIFTS	Haines Company, Inc.
	t UFESTYLE	Haines Company, Inc.
	GIBSONMIKE	Haines Company, Inc.
	LAST MINUTE	Haines Company, Inc.
	TATTOOS	Haines Company, Inc.
1995	Miss Corrines Florist & Weddings	Pacific Bell
	Corrines Florist & Weddings	Pacific Bell

E Carson St

424 E Carson St

<u>Year</u>	<u>Uses</u>	<u>Source</u>
2014	MARIA GUADALUPE RASCON	EDR Digital Archive
	CARSON CITY OF	EDR Digital Archive
2010	CARSON CITY OF	EDR Digital Archive
	MARIA GUADALUPE RASCON	EDR Digital Archive
	NUTTARUNGSI TACHARRACHARKI	EDR Digital Archive

E CARSON ST

424 E CARSON ST

<u>Year</u>	<u>Uses</u>	<u>Source</u>
2006	BEARDSLEY	Haines Company, Inc.
	MEAT MARKET	Haines Company, Inc.
	CONSTRUCTION t ELHERRADERO	Haines Company, Inc.
2001	MATAI MARKET	Haines & Company, Inc.
1995	Carlos Market	Pacific Bell

FINDINGS

<u>Year</u>	<u>Uses</u>	<u>Source</u>
1995	Boxing Weight Lifting Center	Pacific Bell

426 E CARSON ST

<u>Year</u>	<u>Uses</u>	<u>Source</u>
2006	REALTORS	Haines Company, Inc.
	t HUNDRED ISLAND	Haines Company, Inc.

427 E CARSON ST

<u>Year</u>	<u>Uses</u>	<u>Source</u>
2001	XXXX	Haines & Company, Inc.

437 E CARSON ST

<u>Year</u>	<u>Uses</u>	<u>Source</u>
2001	XXXX	Haines & Company, Inc.

E Carson St

441 E Carson St

<u>Year</u>	<u>Uses</u>	<u>Source</u>
2014	NAVY UNITED STATES DEPT OF	EDR Digital Archive
	OHANA MANAGEMENT CORPORATION	EDR Digital Archive
	OHAN WELLNESS CENTER FITNESS	EDR Digital Archive
	KNIGHT DREAMS	EDR Digital Archive
	GTO SALVATIERRA INC	EDR Digital Archive
	DR KURENE MAO INC	EDR Digital Archive
	WELLCARE ACUPUNCTURE INC	EDR Digital Archive
	JACKSON HEWITT	EDR Digital Archive
	MAILO FARMERS INSURANCE	EDR Digital Archive
	THAI CALIFORNIA MGT GROUP INC	EDR Digital Archive
	EAST CARSON HSING PARTNERS LP	EDR Digital Archive
	YANAGA LINDA DDS	EDR Digital Archive
	BABIES NUTRITION	EDR Digital Archive
	THAI ORIGINAL B B Q	EDR Digital Archive
	AVALON BEAUTY SALON	EDR Digital Archive
	PRECISION LAUNDRY CENTER	EDR Digital Archive
	MC BRAZILIAN JIU JITSU ACADEMY	EDR Digital Archive
2010	CAVALCANTI MARCELO	EDR Digital Archive
	PREMIUM HOME CARE INC	EDR Digital Archive
	MAE MORGAN HOME CARE	EDR Digital Archive
	ZANDERS CHARLES LLL DDS	EDR Digital Archive

FINDINGS

<u>Year</u>	<u>Uses</u>	<u>Source</u>
2010	LABOR READY SOUTHWEST INC	EDR Digital Archive
	AVALON BEAUTY SALON	EDR Digital Archive
	THAI ORIGINAL B B Q	EDR Digital Archive
	EKNIGHTDREAMS CO	EDR Digital Archive
	JUJITSO	EDR Digital Archive
	BABIES NUTRITION	EDR Digital Archive
	WATERMELON VIDEO	EDR Digital Archive
	OHANA MANAGEMENT CORPORATION	EDR Digital Archive
	LEXUSS INTERNATIONAL SOUTHBAY	EDR Digital Archive
	THAI CALIFORNIA MGT GROUP INC	EDR Digital Archive
	WELLCARE ACUPUNCTURE INC	EDR Digital Archive
	DR KURENE MAO INC	EDR Digital Archive
	K2 MEDICAL SUPPLIES EQUIPMENT	EDR Digital Archive
	GTO SALVATIERRA INC	EDR Digital Archive
	BABYS NUTRITION	EDR Digital Archive
	BABY NUTRITION WIC STORE	EDR Digital Archive
	KNIGHT DREAMS	EDR Digital Archive
	NAVY UNITED STATES DEPT OF	EDR Digital Archive

E CARSON ST

441 E CARSON ST

<u>Year</u>	<u>Uses</u>	<u>Source</u>
2006	BUILDING ARMSTRONG&	Haines Company, Inc.
	SMPSNRL † AVALON BEAUTY	Haines Company, Inc.
	SALON BABY NUTRITION	Haines Company, Inc.
	WC STORE ONLY CA PRODUCE&	Haines Company, Inc.
	GROCERIES CHARLESZANDERS	Haines Company, Inc.
	3D DDS	Haines Company, Inc.
	DANCETIME STUDIO	Haines Company, Inc.
	JACKSON HEWITT	Haines Company, Inc.
	TAX SERVICE JACKSON HEWITT	Haines Company, Inc.
	TAX SERVICE KDREAMS	Haines Company, Inc.
	KNIGHT DREAMS	Haines Company, Inc.
	LABORREADY	Haines Company, Inc.
	MAE MORGAN	Haines Company, Inc.
	HOME CARE	Haines Company, Inc.
	NIGHT DREAMS 310 M	Haines Company, Inc.
	PREMIUM HOME	Haines Company, Inc.

FINDINGS

<u>Year</u>	<u>Uses</u>	<u>Source</u>
2006	CARE INC	Haines Company, Inc.
	THAI ORIGINAL B B	Haines Company, Inc.
	ZANDERSCHAS 3D	Haines Company, Inc.
2001	BUILDING BABY NUTRITION WIC	Haines & Company, Inc.
	BUILDING BABY NUTRITION WIC	Haines & Company, Inc.
1995	U S Man Video	Pacific Bell
	Thai Original B B Q	Pacific Bell
	Romero Phillip Metropolitan Realtor	Pacific Bell
	Strands	Pacific Bell
	Rapture Body Essentials & Beauty Supply	Pacific Bell
	Navy Recruiting Station	Pacific Bell
	Metropolitan Realtor	Pacific Bell
	Metropolitan Mortgage	Pacific Bell
	Knight Dreams	Pacific Bell
	Calif Concepts Exercise Salon	Pacific Bell
	Aqua Land Corp	Pacific Bell
	AUPCS Income Tax	Pacific Bell
	AUPCS Computer Training Center	Pacific Bell
	Navy Exchange Recruiting Stations Carson	Pacific Bell
	Aviation	Pacific Bell

E Carson St

444 E Carson St

<u>Year</u>	<u>Uses</u>	<u>Source</u>
2014	AUTOZONE INC	EDR Digital Archive
2010	AUTOZONE INC	EDR Digital Archive

E CARSON ST

444 E CARSON ST

<u>Year</u>	<u>Uses</u>	<u>Source</u>
2006	t AUTOZONE	Haines Company, Inc.

451 E CARSON ST

<u>Year</u>	<u>Uses</u>	<u>Source</u>
2001	XXXX	Haines & Company, Inc.

FINDINGS

454 E CARSON ST

<u>Year</u>	<u>Uses</u>	<u>Source</u>
1985	AMPHENOL PRODUCTIS	Pacific Bell

E Carson St

456 E Carson St

<u>Year</u>	<u>Uses</u>	<u>Source</u>
2014	NADERS INC	EDR Digital Archive
2010	NADERS INC	EDR Digital Archive
	NADERS INC	EDR Digital Archive

E CARSON ST

456 E CARSON ST

<u>Year</u>	<u>Uses</u>	<u>Source</u>
2006	NADERS FURNITURE STORES	Haines Company, Inc.
2001	LA POPULAR	Haines & Company, Inc.
1995	Naders Furniture Stores Inc	Pacific Bell
1990	NADER S FUTRITURE STORES INC CARSON	Pacific Bell
1986	NADERS FURNITURE STORES INC CARSON	Pacific Bell

460 E CARSON ST

<u>Year</u>	<u>Uses</u>	<u>Source</u>
1991	ADP-AUTOMATIC DATA PROCESSING	Pacific Bell

462 E CARSON ST

<u>Year</u>	<u>Uses</u>	<u>Source</u>
2001	XXXX	Haines & Company, Inc.

E Carson St

500 E Carson St

<u>Year</u>	<u>Uses</u>	<u>Source</u>
2014	HUMAN POTENTIAL CONS LLC	EDR Digital Archive
	GISELLE BEAUTY SALON	EDR Digital Archive
	RODRIGUEZ INCOME TAXES	EDR Digital Archive
	G H C REALTORS-MORTGAGES	EDR Digital Archive
	YEAKEL JOHN COMPANY INC	EDR Digital Archive
	DOMINIC HOME CARE SERVICES	EDR Digital Archive

FINDINGS

<u>Year</u>	<u>Uses</u>	<u>Source</u>
2014	ALLSTAR FREIGHT INTL INC	EDR Digital Archive
	COMMERCIAL BUILDING COMPANY	EDR Digital Archive
	ALVAREZ LUIS E INC	EDR Digital Archive
	PARAMOUNT TRAVEL	EDR Digital Archive
	LOUIE CLEANERS	EDR Digital Archive
	SONIAS HAIR SALON	EDR Digital Archive
	MIMI BEAUTY LOUNGE	EDR Digital Archive
	CARSON FOOT CLINIC	EDR Digital Archive
	SO CAL MY-THO ASSOCIATION	EDR Digital Archive
	LUZY FASHION	EDR Digital Archive
2010	LUZY FASHION	EDR Digital Archive
	D A S COMMUNICATIONS	EDR Digital Archive
	RELIABLE GLOBAL PARTNERS INC	EDR Digital Archive
	D A S BUSINESS & MEDICAL EXCH	EDR Digital Archive
	CARSON FOOT CLINIC	EDR Digital Archive
	RAMCO REALTY	EDR Digital Archive
	SONIAS HAIR SALON	EDR Digital Archive
	VARDI PROPERTIES LLC	EDR Digital Archive
	RIGHT INVESTMENT CO	EDR Digital Archive
	LOUIE CLEANERS	EDR Digital Archive
	PARAMOUNT TRAVEL	EDR Digital Archive
	ALVAREZ LUIS E INC	EDR Digital Archive
	UNITY MORTGAGE	EDR Digital Archive
	PRO ZONE FREIGHT	EDR Digital Archive
	COMMERCIAL BUILDING COMPANY	EDR Digital Archive
	ALLSTAR FREIGHT INTL INC	EDR Digital Archive
	DOMINIC HOME CARE SERVICES	EDR Digital Archive
	YEAKEL JOHN COMPANY INC	EDR Digital Archive
	EXCLUSIVE HMES ESTTES RLTY INC	EDR Digital Archive
	LIFETOUCH PORTRAIT STUDIOS INC	EDR Digital Archive
	SURETY LIFE INSURANCE CO	EDR Digital Archive
	AMBIENCE 206	EDR Digital Archive

E CARSON ST

500 E CARSON ST

<u>Year</u>	<u>Uses</u>	<u>Source</u>
2006	BUILDING CARPET CREW THE	Haines Company, Inc.
	CARSON FOOT	Haines Company, Inc.

FINDINGS

<u>Year</u>	<u>Uses</u>	<u>Source</u>
2006	CLINIC COMMERCL	Haines Company, Inc.
	LABORATORIES DENISE SECRTL	Haines Company, Inc.
	SERV ESSENTIAL	Haines Company, Inc.
	ESCROWCO t HORVATH TIBOR	Haines Company, Inc.
	KEANU NAILS	Haines Company, Inc.
	LOUIES CLEANERS	Haines Company, Inc.
	MISS DENISE	Haines Company, Inc.
	ANSWERING	Haines Company, Inc.
	SERVICE NORWAY	Haines Company, Inc.
	DIVERSIFIED INC PAARCA	Haines Company, Inc.
	ENGINEERING INC PAARCA	Haines Company, Inc.
	ENGINEERING INC PAARCA	Haines Company, Inc.
	ENGINEERING INC PAC FASHION	Haines Company, Inc.
	DESIGN RAMCOD REALTY	Haines Company, Inc.
	RAMCO REALTY	Haines Company, Inc.
	RELIABLE GLOBAL	Haines Company, Inc.
	PARTNERS INC SONIASHAIR	Haines Company, Inc.
	SALON WONGBKIMDR	Haines Company, Inc.
2001	6 BUILDING ALLWEST REALTY	Haines & Company, Inc.
	6 BUILDING ALLWEST REALTY	Haines & Company, Inc.
1995	ALPA Building Maintenance	Pacific Bell
	Advanced Cardiovascular Imaging	Pacific Bell
	Allwest Realty	Pacific Bell
	Alvarez Luis E Ins	Pacific Bell
	Carson Foot Clinic	Pacific Bell
	Commercial Building Co	Pacific Bell
	DAS Business & Medical Exchange	Pacific Bell
	Denise Answering Service	Pacific Bell
	Denise Secretarial Service	Pacific Bell
	Horvath Tibor	Pacific Bell
	J R Enterprises	Pacific Bell
	Jovills Escrow Co	Pacific Bell
	Jwis Chain Sales & Service	Pacific Bell
	K Nails	Pacific Bell
	Miss Denise Answering Service	Pacific Bell
	No Habit constr	Pacific Bell
	Paynes Janitorial Service	Pacific Bell
	Ramco Realty	Pacific Bell

FINDINGS

<u>Year</u>	<u>Uses</u>	<u>Source</u>
1995	Ramco Realty	Pacific Bell
	Real Estate Inc	Pacific Bell
	Right Investment Co	Pacific Bell
	Safeguard Industrial Door	Pacific Bell
	Toyos Beauty Salon	Pacific Bell
	Unity Mortgage	Pacific Bell
	V H Cleaners	Pacific Bell
	Wong B Kim Carson Foot Clinic	Pacific Bell
1990	GREAT 400 GROUP CARSON	Pacific Bell
	MISS DENISE ANSWERING SERVICE CARSON	Pacific Bell
1986	CARSON FOOT CLINIC CARSON	Pacific Bell
1981	ASIS ROSS A AGCY CARSON	Pacific Telephone
	CARSON BAIL BONDS AGENCY CARSON	Pacific Telephone
	MANILA TRAVEL AGCY CARSON	Pacific Telephone
	MISS DENISE ANSWERING SERVICE CARSON	Pacific Telephone

E Carson St

519 E Carson St

<u>Year</u>	<u>Uses</u>	<u>Source</u>
2014	BACK HOME IN LAHAINA	EDR Digital Archive
	3 R 1 INC	EDR Digital Archive
	CRITALIA INTERNATIONAL	EDR Digital Archive
2010	STRAFFORD REALTY	EDR Digital Archive
	BACK HOME IN LAHAINA	EDR Digital Archive

E CARSON ST

519 E CARSON ST

<u>Year</u>	<u>Uses</u>	<u>Source</u>
2006	HAINA t WARREN FRTNI FOR	Haines Company, Inc.
	BACKHOMEINLA	Haines Company, Inc.
	ASMBLY	Haines Company, Inc.

FINDINGS

E Carson St

520 E Carson St

<u>Year</u>	<u>Uses</u>	<u>Source</u>
2014	FLAMINGO GARDENS MOBILE HM PK	EDR Digital Archive
	DAINTY LADIES	EDR Digital Archive
2010	INTERCARGO LOGISTICS INC	EDR Digital Archive
	FLAMINGO GARDENS MOBILE HM PK	EDR Digital Archive
	GRIFFIN THERESE KATHLEEN	EDR Digital Archive

E CARSON ST

520 E CARSON ST

<u>Year</u>	<u>Uses</u>	<u>Source</u>
2006	KEAHEY Lottie M	Haines Company, Inc.
	KENT Marty L	Haines Company, Inc.
	LECHNERJ	Haines Company, Inc.
	LEEDianna	Haines Company, Inc.
	MARTINEZ Dolores 310 830 B	Haines Company, Inc.
	MORGANSJOHN	Haines Company, Inc.
	CARPETCLEANING RINGLE Roger	Haines Company, Inc.
	SMITH Tern	Haines Company, Inc.
	SOUTH James	Haines Company, Inc.
	ZEPEDA Alejandro	Haines Company, Inc.
	FLAMINGO GRDNS TRLR BAUTO Felicano	Haines Company, Inc.
	CLINE Faye	Haines Company, Inc.
	FERNANDEZ	Haines Company, Inc.
	Sacramento FLAMINGO	Haines Company, Inc.
	GARDENS MOBILE	Haines Company, Inc.
2001	HMPK JOHNSON JOC	Haines Company, Inc.
	FLAMINGO GRDNSTR LR CHAMPIONAVA	Haines & Company, Inc.
1995	SP THOMASO	Haines & Company, Inc.
	Champion Ava	Pacific Bell
	Flamingo Gardens Trailer Lodge	Pacific Bell
	Gagnon Rene E	Pacific Bell
	Griffin T K	Pacific Bell
	Honabach W E Jr	Pacific Bell
	Johnson J C	Pacific Bell
	Kent Marty L	Pacific Bell

FINDINGS

<u>Year</u>	<u>Uses</u>	<u>Source</u>
1995	Linares Francisco	Pacific Bell
	Martin Frank	Pacific Bell
	Ohler Geo H	Pacific Bell
	Robins A E	Pacific Bell
	Speer M L	Pacific Bell
	Thomason Ruth	Pacific Bell
1970	BUESE THOS C	Pacific Telephone
	COLE FLOYD E	Pacific Telephone
	FLETCHER M E	Pacific Telephone
	HENSON AGENS	Pacific Telephone
	JACKSON WANDA FERN	Pacific Telephone
	KENT RICHARD A	Pacific Telephone
	MAXWELL IVY H	Pacific Telephone
	MCFATHER WOODROW W	Pacific Telephone
	MCRAE JOHN W JR	Pacific Telephone
	MIGLIORINI JOS A	Pacific Telephone
	ORMSBY WILLARD B	Pacific Telephone
	PUTNAM BRYCE	Pacific Telephone
	ROBBINS RAY SR	Pacific Telephone
	SCHNEIDER ROBT A	Pacific Telephone
	SIBERT MOLISA J	Pacific Telephone
	SPEER MILDRED	Pacific Telephone

E Carson St

531 E Carson St

<u>Year</u>	<u>Uses</u>	<u>Source</u>
2014	BEAUTIFUL HEALTHY HAIR	EDR Digital Archive
	TAMMYS BEAUTY SALON	EDR Digital Archive
	QUIZNOS CARSON	EDR Digital Archive
	AZURE EDIBLE	EDR Digital Archive
	FELICIA PAYTON HAIR CRE SPCLST	EDR Digital Archive
	HOLE MOLE	EDR Digital Archive
2010	MOTION FOR LIFE INC	EDR Digital Archive
	AZURE EDIBLE	EDR Digital Archive
	QUIZNOS CARSON	EDR Digital Archive
	CURVES	EDR Digital Archive
	TAMMYS BEAUTY SALON	EDR Digital Archive

FINDINGS

E CARSON ST

531 E CARSON ST

<u>Year</u>	<u>Uses</u>	<u>Source</u>
2006	CARSON QUIZNOS	Haines Company, Inc.
	ALOHAWIRELESS	Haines Company, Inc.
	QUIZNOSCARSON	Haines Company, Inc.
	POTEET DOROTHEA 310 835 I S	Haines Company, Inc.
	BEAUTY SALON	Haines Company, Inc.
	MARIAS&TAMMYS	Haines Company, Inc.
	CURVES	Haines Company, Inc.

E Carson St

535 E Carson St

<u>Year</u>	<u>Uses</u>	<u>Source</u>
2010	EDUARDO TOMIYAMA	EDR Digital Archive
	GRACE HOUSING LLP	EDR Digital Archive
	QUIZNOS	EDR Digital Archive

E CARSON ST

535 E CARSON ST

<u>Year</u>	<u>Uses</u>	<u>Source</u>
2006	WOODae Hyuk	Haines Company, Inc.
	SAUNDERS Tmmo Ulhy	Haines Company, Inc.
	RENDON Leliaa	Haines Company, Inc.
	PAEK Joseph	Haines Company, Inc.
	NUNEZ Cruz	Haines Company, Inc.
	MUNOZCatalina	Haines Company, Inc.
	MONTALVOP	Haines Company, Inc.
	MCGREW Alice	Haines Company, Inc.
	JACKSON Louise	Haines Company, Inc.
	HERNANDEZ Mana	Haines Company, Inc.
	GILLIAM Lakeisha M	Haines Company, Inc.
	GARCERON Eulalia	Haines Company, Inc.
	CORRALES Jesus E	Haines Company, Inc.
	CORONADO Glona	Haines Company, Inc.
	ANTONIOFrancisca	Haines Company, Inc.
	APARTMENTS	Haines Company, Inc.

FINDINGS

<u>Year</u>	<u>Uses</u>	<u>Source</u>
2006	ARAGONNadyne G	Haines Company, Inc.
2001	ALBERTSAFFAIR HAIR	Haines & Company, Inc.
	BOWMANJoe 00 C	Haines & Company, Inc.
	APARTMENTS ANTONIO Francrsca	Haines & Company, Inc.
	APARTMENTS ANTONIO Francrsca	Haines & Company, Inc.

E Carson St

550 E Carson St

<u>Year</u>	<u>Uses</u>	<u>Source</u>
2014	HALL CHIROPRACTIC	EDR Digital Archive
	JUBILEE RADIOLOGY INC	EDR Digital Archive
2010	JUBILEE RADIOLOGY INC	EDR Digital Archive
	SAFEGUARD SECURITY	EDR Digital Archive
	HALL CHIROPRACTIC	EDR Digital Archive

E CARSON ST

550 E CARSON ST

<u>Year</u>	<u>Uses</u>	<u>Source</u>
2006	ALBERTSAFFAIR	Haines Company, Inc.
	WITH HAIR	Haines Company, Inc.
	DEWEYS TAX	Haines Company, Inc.
	SERVICE	Haines Company, Inc.
	JONES FRANK	Haines Company, Inc.
	REALTY MAMMO Q PLUS INC	Haines Company, Inc.
1995	Wise Dentistry	Pacific Bell
	Slim Concept	Pacific Bell
	Property Management Unlimited	Pacific Bell
	Primo Realty	Pacific Bell
	H & H Financial & Legal Services	Pacific Bell
	H & H Escrow Services	Pacific Bell
	H & H Domestic Care	Pacific Bell
	Alkov Michael DDS	Pacific Bell
	A M Special Effects	Pacific Bell
1991	POLK R L & CO MAILING LISTS	Pacific Bell
1986	CENTURY 21 DORWOOD TWO REALTY CARSON	Pacific Bell
1985	MATERIALS RESEARCH CORP	Pacific Bell

FINDINGS

551 E CARSON ST

<u>Year</u>	<u>Uses</u>	<u>Source</u>
2006	o CANORodolfo	Haines Company, Inc.

E Carson St

555 E Carson St

<u>Year</u>	<u>Uses</u>	<u>Source</u>
2014	CARSON HOUSING	EDR Digital Archive
	VILLAGGIO	EDR Digital Archive
	CLEOTA YOUTH AND WOMEN SVC CTR	EDR Digital Archive
	BROWN IMAGE TATTOOS	EDR Digital Archive
2010	BROWN IMAGE TATTOOS	EDR Digital Archive
	CLEOTA YOUTH AND WOMEN SVC CTR	EDR Digital Archive
	VILLAGGIO	EDR Digital Archive
	CARSON HOUSING	EDR Digital Archive
	JASNAYSHIAS CONCEPTS INC	EDR Digital Archive
	MAGAT LEOCADIO	EDR Digital Archive
	LINE MAINTENANCE	EDR Digital Archive
	MALU T SULUAI	EDR Digital Archive
	GLORIA CORONADO	EDR Digital Archive
	OUTFIT ENTERTAINMENT LLC	EDR Digital Archive

E CARSON ST

555 E CARSON ST

<u>Year</u>	<u>Uses</u>	<u>Source</u>
2006	APARTMENTS	Haines Company, Inc.
	WAGNER Stephanie	Haines Company, Inc.
	BROWN Andrea	Haines Company, Inc.
	BUTLER Waaluana	Haines Company, Inc.
	CARRILLOMartha	Haines Company, Inc.
	CHUPINACardo	Haines Company, Inc.
	CRUTCHFIELD Joyce	Haines Company, Inc.
	FAULALOLisa	Haines Company, Inc.
	FLORES Rosa	Haines Company, Inc.
	GARCIACarlos	Haines Company, Inc.
	GARCIA Nancy C	Haines Company, Inc.
	GARCIA Sonya	Haines Company, Inc.

FINDINGS

<u>Year</u>	<u>Uses</u>	<u>Source</u>
2006	AHCHING Josephine L	Haines Company, Inc.
	TORRES L	Haines Company, Inc.
	GASTON Tamyra	Haines Company, Inc.
	GILLARD Hamelte	Haines Company, Inc.
	HERRERA Angelica S	Haines Company, Inc.
	HERRERA Lisa	Haines Company, Inc.
	HERRERA Ruben M	Haines Company, Inc.
	HORTON Charles	Haines Company, Inc.
	IMELDA Monloya	Haines Company, Inc.
	MARES Danny	Haines Company, Inc.
	MAYS Cado Ila	Haines Company, Inc.
	MAYS Cardotta	Haines Company, Inc.
	MENACados	Haines Company, Inc.
	MEZQUIATeresa	Haines Company, Inc.
	J 67 MONEJanice	Haines Company, Inc.
	PALACIOSLucia	Haines Company, Inc.
	RINCON Mana	Haines Company, Inc.
	SANTIFERDiedre	Haines Company, Inc.
	G 47 SPENCETheo	Haines Company, Inc.
	THOMAS Adam	Haines Company, Inc.
2001	APARTMENTS ABARCABUEN	Haines & Company, Inc.
	APARTMENTS ABARCABUEN	Haines & Company, Inc.

557 E CARSON ST

<u>Year</u>	<u>Uses</u>	<u>Source</u>
2006	ROBINSON La	Haines Company, Inc.
	APARTMENTS CARANDANG	Haines Company, Inc.
	Cnselba KIM Sung Ho	Haines Company, Inc.
	MAGANA Rosalva	Haines Company, Inc.
	MCCULLOUGH Tanya	Haines Company, Inc.
	P NIKOMike S	Haines Company, Inc.
2001	APARTMENTS AGUILARMaryanne B	Haines & Company, Inc.
	APARTMENTS AGUILARMaryanne B	Haines & Company, Inc.

E Carson St

559 E Carson St

<u>Year</u>	<u>Uses</u>	<u>Source</u>
2014	TRIPLE 8 AUTO	EDR Digital Archive

FINDINGS

<u>Year</u>	<u>Uses</u>	<u>Source</u>
2014	SELECT TEMPORARIES INC	EDR Digital Archive
	DANCETIME STUDIO	EDR Digital Archive
2010	DANCETIME STUDIO	EDR Digital Archive
	REMEDYTEMP INC	EDR Digital Archive
	CIVIC TRAVEL INC	EDR Digital Archive

E CARSON ST

559 E CARSON ST

<u>Year</u>	<u>Uses</u>	<u>Source</u>
2006	PERSONNEL	Haines Company, Inc.
	JMJ MEDICAL	Haines Company, Inc.
	STUDIO FLORES David	Haines Company, Inc.
	DANCETIME	Haines Company, Inc.
	SUPPLY SELECT	Haines Company, Inc.

610 E CARSON ST

<u>Year</u>	<u>Uses</u>	<u>Source</u>
2006	JAVIERS NURSERY	Haines Company, Inc.
2001	JAVIERSNURSERY	Haines & Company, Inc.

616 E CARSON ST

<u>Year</u>	<u>Uses</u>	<u>Source</u>
2001	CARSON AVLNT 9 LRPK APALATEARudolpn	Haines & Company, Inc.
	CARSON AVLNT 9 LRPK APALATEARudolpn	Haines & Company, Inc.
1995	Albertson ARTESIA	Pacific Bell
	Apalatea Rudolph	Pacific Bell
	Avallon Don Jr	Pacific Bell
	Avalon Carson Mobile Home Park	Pacific Bell
	Barnett H	Pacific Bell
	Braney Judy	Pacific Bell
	Carson Avalon Mobile Home Park	Pacific Bell
	Cassity Chas C	Pacific Bell
	Chaney Herschel	Pacific Bell
	Chapline Walter A	Pacific Bell
	Covington Dolores	Pacific Bell
	Garcia Robt & Alice	Pacific Bell
	Robinow Jeffrey	Pacific Bell

FINDINGS

<u>Year</u>	<u>Uses</u>	<u>Source</u>
1995	Robidoux George	Pacific Bell
	Richardson Ernest L	Pacific Bell
	Rehrs Dick	Pacific Bell
	Plantz E	Pacific Bell
	Moran John H	Pacific Bell
	Main David	Pacific Bell
	Labate Vincent A Jr	Pacific Bell
	Kuchera John A	Pacific Bell
	Jackson Charles E	Pacific Bell
	Houck J	Pacific Bell
	Hopper Harold R	Pacific Bell
	Headrick Robt	Pacific Bell
	Simpson L	Pacific Bell
	Snyder Goldie	Pacific Bell
	Tryba M L	Pacific Bell
	Weatherly C	Pacific Bell
	Whitcher Judd T	Pacific Bell
	Hass Jas A	Pacific Bell
1970	ANDERSON ROY A	Pacific Telephone
	CIPOLLA JOS	Pacific Telephone
	ROUTH BYRON S	Pacific Telephone

E Carson St

625 E Carson St

<u>Year</u>	<u>Uses</u>	<u>Source</u>
2014	OLIVEROS MARIA R DDS	EDR Digital Archive
	RELATORES AURORA S DDS INC	EDR Digital Archive
2010	RELATORES AURORA S DDS INC	EDR Digital Archive
	WATERVILLE CHATEAU LLC	EDR Digital Archive
	CHARISMA COURT LLC	EDR Digital Archive
	PALMS COURT VILLAS LLC	EDR Digital Archive

E CARSON ST

625 E CARSON ST

<u>Year</u>	<u>Uses</u>	<u>Source</u>
2006	RELATORES A DDS	Haines Company, Inc.
	RELATORES A DDS	Haines Company, Inc.

FINDINGS

<u>Year</u>	<u>Uses</u>	<u>Source</u>
2001	RELATORESADDS	Haines & Company, Inc.
1995	Relatores Aurora DDS	Pacific Bell
	Relatores Aurora DDS	Pacific Bell

E Carson St

645 E Carson St

<u>Year</u>	<u>Uses</u>	<u>Source</u>
2014	CASSEL BOYS INC	EDR Digital Archive
2010	CASSEL BOYS INC	EDR Digital Archive

E CARSON ST

645 E CARSON ST

<u>Year</u>	<u>Uses</u>	<u>Source</u>
2006	SHORT STOP	Haines Company, Inc.
	PHARMACY OFC	Haines Company, Inc.
2001	SHORTSTOP	Haines & Company, Inc.
1995	Dales Cocktail Lounge	Pacific Bell

E Carson St

647 E Carson St

<u>Year</u>	<u>Uses</u>	<u>Source</u>
2014	YOUNGS BEAUTY SUPPLY	EDR Digital Archive
2010	J K BEAUTY SUPPLY	EDR Digital Archive
	YOUNGS BEAUTY SUPPLY	EDR Digital Archive

E CARSON ST

647 E CARSON ST

<u>Year</u>	<u>Uses</u>	<u>Source</u>
2006	JK BEAUTY SUPPLY	Haines Company, Inc.
2001	JKBEAUTYS	Haines & Company, Inc.
1990	ECONO HOMES SERVICES CARSON	Pacific Bell
	B & G PROPERTY MANAGEMENT CARSON	Pacific Bell
	B & G REALTY CARSON	Pacific Bell
1986	B & G REALTY CARSON	Pacific Bell
1981	B & G REALTY CARSON	Pacific Telephone

FINDINGS

E Carson St

649 E Carson St

<u>Year</u>	<u>Uses</u>	<u>Source</u>
2014	HRML INCORPORATED	EDR Digital Archive
	SERENETY SPA	EDR Digital Archive
2010	SERENETY SPA	EDR Digital Archive

E CARSON ST

649 E CARSON ST

<u>Year</u>	<u>Uses</u>	<u>Source</u>
2006	HAIRSOLUTIONS	Haines Company, Inc.
2001	WILD ABOUT HAIR 31030 7 M	Haines & Company, Inc.
1995	Wild About Hair	Pacific Bell

E Carson St

650 E Carson St

<u>Year</u>	<u>Uses</u>	<u>Source</u>
2014	RALPHS GROCERY COMPANY	EDR Digital Archive
2010	RALPHS GROCERY COMPANY	EDR Digital Archive

E CARSON ST

650 E CARSON ST

<u>Year</u>	<u>Uses</u>	<u>Source</u>
2006	CO STORE	Haines Company, Inc.
	RALPHS GROCERY	Haines Company, Inc.
2001	RALPHSGROCERYCO 31 M	Haines & Company, Inc.
1995	Boys Market	Pacific Bell

E Carson St

651 E Carson St

<u>Year</u>	<u>Uses</u>	<u>Source</u>
2014	PHILIPPINE INDEPENDENCE	EDR Digital Archive
	TRINITY AFRICAN GENERAL STORE	EDR Digital Archive

FINDINGS

655 E Carson St

<u>Year</u>	<u>Uses</u>	<u>Source</u>
2010	YAMAUCHI SERVICE CENTER	EDR Digital Archive

E CARSON ST

655 E CARSON ST

<u>Year</u>	<u>Uses</u>	<u>Source</u>
2006	SERVICE	Haines Company, Inc.
	EDSMOBIL	Haines Company, Inc.
2001	EDS MOBILSERVICE	Haines & Company, Inc.
1995	Eds Mobil Service serv stn	Pacific Bell

E Carson St

659 E Carson St

<u>Year</u>	<u>Uses</u>	<u>Source</u>
2010	E & H MGMT	EDR Digital Archive
	BEST BUY FURNITURE	EDR Digital Archive

E CARSON ST

659 E CARSON ST

<u>Year</u>	<u>Uses</u>	<u>Source</u>
2006	TRIMS	Haines Company, Inc.
	GLOBAL HOUSE OF	Haines Company, Inc.
	E &H MANAGEMENT	Haines Company, Inc.
2001	TIMESMARKET	Haines & Company, Inc.
1995	Woodys Liquor Store & Mkt	Pacific Bell

E Carson St

701 E Carson St

<u>Year</u>	<u>Uses</u>	<u>Source</u>
2014	CARSON CITY OF	EDR Digital Archive
	CARSON CITY OF	EDR Digital Archive
	COUNTY OF LOS ANGELES	EDR Digital Archive
	CARSON REDEVELOPMENT AGENCY	EDR Digital Archive
	CARSON PUBLIC FINANCING AUTH	EDR Digital Archive
	CARSON CITY OF	EDR Digital Archive
2010	CARSON CITY OF	EDR Digital Archive

FINDINGS

<u>Year</u>	<u>Uses</u>	<u>Source</u>
2010	CARSON REDEVELOPMENT AGENCY	EDR Digital Archive
	LOS ANGELES COUNTY OF	EDR Digital Archive
	CARSON CITY OF	EDR Digital Archive
	CARSON CITY OF	EDR Digital Archive
	CARSON PUBLIC FINANCING AUTH	EDR Digital Archive

E CARSON ST

701 E CARSON ST

<u>Year</u>	<u>Uses</u>	<u>Source</u>
2006	MAINTENANCE MASTROIANNIS STREET	Haines Company, Inc.
	CARSON CTY	Haines Company, Inc.
	ENGINEERING CARSON CTY HALL	Haines Company, Inc.
	CENTER CARSON CTY	Haines Company, Inc.
	CONFRNCE CTR CARSONCTY	Haines Company, Inc.
	CARSON	Haines Company, Inc.
	JAYS CATERING	Haines Company, Inc.
2001	CARSONCITYOF	Haines & Company, Inc.
1995	Mastroiannis Jays Catering	Pacific Bell
	Carson Conference Center	Pacific Bell
	Carson Community Center	Pacific Bell
	Carson City Of Redevelopment Agency	Pacific Bell
	Carson City Of CITY HALL	Pacific Bell

E Carson St

708 E Carson St

<u>Year</u>	<u>Uses</u>	<u>Source</u>
2010	BALDECK INC	EDR Digital Archive
	CARSON CY CTR SENIOR HSING LP	EDR Digital Archive

E CARSON ST

708 E CARSON ST

<u>Year</u>	<u>Uses</u>	<u>Source</u>
2006	ECONOLUBEN	Haines Company, Inc.
2001	ECONOLUBENTUNE	Haines & Company, Inc.
1995	Carson	Pacific Bell
	Econo Lube N Tune Service Centers	Pacific Bell

FINDINGS

<u>Year</u>	<u>Uses</u>	<u>Source</u>
1970	JESSE S 66 AUTO REPAIR	Pacific Telephone

716 E CARSON ST

<u>Year</u>	<u>Uses</u>	<u>Source</u>
2006	TACOSELCHARRO	Haines Company, Inc.
2001	TACOSELCHARROINC	Haines & Company, Inc.
1995	El Charro Restaurant	Pacific Bell

E Carson St

724 E Carson St

<u>Year</u>	<u>Uses</u>	<u>Source</u>
2010	CALIFORNIA BAIL AGENTS ASSN	EDR Digital Archive
	CARSON BAIL BONDS	EDR Digital Archive

E CARSON ST

724 E CARSON ST

<u>Year</u>	<u>Uses</u>	<u>Source</u>
2006	BONDS VERA	Haines Company, Inc.
	BONDS CARSON BAIL	Haines Company, Inc.
	CARSN CARSON BAIL	Haines Company, Inc.
	BAILBONDS IN	Haines Company, Inc.
2001	BAILBONDSINCARSN	Haines & Company, Inc.
1995	Dominquez Family Shelter	Pacific Bell
	Carson Cellular Paging	Pacific Bell
	Carson Bail Bonds	Pacific Bell
	Carson Bail Bonds	Pacific Bell
	Bail Bonds In Carson	Pacific Bell
	Bail Bonds By Carson	Pacific Bell
1981	RUDYS BAIL BONDS CARSON	Pacific Telephone

E Carson St

726 E Carson St

<u>Year</u>	<u>Uses</u>	<u>Source</u>
2010	COPIES N PRINT	EDR Digital Archive

FINDINGS

E CARSON ST

726 E CARSON ST

<u>Year</u>	<u>Uses</u>	<u>Source</u>
2006	COMPANY	Haines Company, Inc.
	COPIES N PRINT	Haines Company, Inc.
	WORLD LABEL	Haines Company, Inc.
2001	COPIES NPRINT	Haines & Company, Inc.
1995	Copies N Print	Pacific Bell

728 E CARSON ST

<u>Year</u>	<u>Uses</u>	<u>Source</u>
2006	CIVIC TRAVEL	Haines Company, Inc.
2001	CIVICTRAVEL	Haines & Company, Inc.
1995	Civic Travel	Pacific Bell
1990	CIVIC TRAVEL CARSON	Pacific Bell
1981	GIBSON KENNETH L ATTY CARSON	Pacific Telephone
	BALLARD ROBT K ATTY CARSON	Pacific Telephone

730 E CARSON ST

<u>Year</u>	<u>Uses</u>	<u>Source</u>
2001	ROSSOFRANKSMD	Haines & Company, Inc.
1995	Rosso Frank S MD Inc	Pacific Bell

E Carson St

750 E Carson St

<u>Year</u>	<u>Uses</u>	<u>Source</u>
2014	JADES PARTY PLANNERS	EDR Digital Archive
	TOMS CUSTOM REFINISHER	EDR Digital Archive
	WATSON WILLIAM	EDR Digital Archive
	LOCKSMITH GROUP LLC	EDR Digital Archive
	JEWELRY BY MOONLIGHT	EDR Digital Archive
	SPOTLESS MOBILE DETAIL	EDR Digital Archive
	ROMANO BARBARA	EDR Digital Archive
2010	JIMENEZ RAFAEL	EDR Digital Archive
	PYRAMID ROOFING	EDR Digital Archive
	NIPALES KENET	EDR Digital Archive
	SPOTLESS MOBILE DETAIL	EDR Digital Archive
	SOUTHBAY LOCK AND SECURITY	EDR Digital Archive

FINDINGS

<u>Year</u>	<u>Uses</u>	<u>Source</u>
2010	WATSON WILLIAM	EDR Digital Archive
	TOMS CUSTOM REFINISHER	EDR Digital Archive

E CARSON ST

750 E CARSON ST

<u>Year</u>	<u>Uses</u>	<u>Source</u>
2006	PARK AVALN TRLR LOG ANDERSON Joanne	Haines Company, Inc.
	AVESEnnco	Haines Company, Inc.
	BLANK Mary L	Haines Company, Inc.
	CARRILLOAntonio	Haines Company, Inc.
	CHASE Banrry	Haines Company, Inc.
	CORTEZ Virginia	Haines Company, Inc.
	CORTEZ Virginia	Haines Company, Inc.
	GONZALEZ Yolanda	Haines Company, Inc.
	GUERRERO Elisa	Haines Company, Inc.
	GUILLEN Juan	Haines Company, Inc.
	GUZMAN Erica	Haines Company, Inc.
	HALLAmy	Haines Company, Inc.
	HEREDIA Maunlio	Haines Company, Inc.
	LAGROU Raymond	Haines Company, Inc.
	LARSEN M	Haines Company, Inc.
	LLANOS Bertha A	Haines Company, Inc.
	LOPEZFrancisco	Haines Company, Inc.
	MARINAmado	Haines Company, Inc.
	MARTINEZ Raul	Haines Company, Inc.
	MAZARIEGOS	Haines Company, Inc.
	Reginaldo MCAVOY William E	Haines Company, Inc.
	MCCAGUE Eaine	Haines Company, Inc.
	MICHEL Imelda	Haines Company, Inc.
	MILLER Pnncess	Haines Company, Inc.
	NEELAND Eileen	Haines Company, Inc.
	NICHOLSDee	Haines Company, Inc.
	ORTIZRosario	Haines Company, Inc.
	PARK AVALON MBL	Haines Company, Inc.
	EST PENASergio	Haines Company, Inc.
	POLeoenla D	Haines Company, Inc.
	RAMIREZ Frandsco	Haines Company, Inc.

FINDINGS

<u>Year</u>	<u>Uses</u>	<u>Source</u>
2006	Javier	Haines Company, Inc.
	RICO Jose	Haines Company, Inc.
	RIOSJase Antonio	Haines Company, Inc.
	RITKE Stephen	Haines Company, Inc.
	SANABRIA Alexandra	Haines Company, Inc.
	SANCHEZ Miguel	Haines Company, Inc.
	SISCOViviwan	Haines Company, Inc.
	SPENCE Kathy	Haines Company, Inc.
	STRAWN Gerald L	Haines Company, Inc.
	TAYLOR Leona S	Haines Company, Inc.
	THOMAS Lawanda	Haines Company, Inc.
	THOMAS Lawanda	Haines Company, Inc.
	THOMPSON Denver	Haines Company, Inc.
	URIETA Thomas	Haines Company, Inc.
	VALLES John	Haines Company, Inc.
	VEGA Francisco	Haines Company, Inc.
	VERA Francisco	Haines Company, Inc.
	VERA Luz	Haines Company, Inc.
	WHITE Glenn	Haines Company, Inc.
	WILSON Angelina	Haines Company, Inc.
	WORRELL Placida	Haines Company, Inc.
2001	PARK AVALNTRLR LDG ACEVEDO Jose	Haines & Company, Inc.
	PARK AVALNTRLR LDG ACEVEDO Jose	Haines & Company, Inc.
1995	Adriano Benny & Fe	Pacific Bell
	Alicias Mexican Food	Pacific Bell
	Barger Warren E	Pacific Bell
	Blank Mary L	Pacific Bell
	Bouthillier Arthur F	Pacific Bell
	Brooks Steven	Pacific Bell
	Carlson Edward G	Pacific Bell
	Chase Jewell B	Pacific Bell
	Cuss Ludwig	Pacific Bell
	Dale Geo W	Pacific Bell
	Doster Frances	Pacific Bell
	Fontaine Robt D	Pacific Bell
	Godfrey Jane	Pacific Bell
	Gregori Brad	Pacific Bell
	Guppy Fred A	Pacific Bell

FINDINGS

<u>Year</u>	<u>Uses</u>	<u>Source</u>
1995	Hobson Emily & Betty	Pacific Bell
	Hoel Raymond C	Pacific Bell
	Innes Robt B	Pacific Bell
	Kusznir Phillip S	Pacific Bell
	La Grou Raymond	Pacific Bell
	Leasure Etta K	Pacific Bell
	Lopez Maria Teresa	Pacific Bell
	Malin Frank	Pacific Bell
	Malo Paul	Pacific Bell
	Mc Avoy William E	Pacific Bell
	Mendoza Enrique V	Pacific Bell
	Montes David A	Pacific Bell
	Neeland Eileen F	Pacific Bell
	Norwood F M	Pacific Bell
	Orthman Marsha G	Pacific Bell
	Park Avalon Mobile Estates	Pacific Bell
	Sater D R	Pacific Bell
	Semenuk L	Pacific Bell
	Sisco Rick	Pacific Bell
	Smith Jas W	Pacific Bell
	Taylor Leona S	Pacific Bell
	Waller Michael	Pacific Bell
	Watkins Earl A	Pacific Bell
	Williams Ronald & Joan	Pacific Bell
	Wood K M	Pacific Bell
1970	STROSNIDER ORVILLE N	Pacific Telephone
	HARRINGTON JEAN	Pacific Telephone
	HOBSON EMILY & BETTY	Pacific Telephone
	ERVIN JAS F	Pacific Telephone
	HOBSON EMILY & BETTY	Pacific Telephone

801 E CARSON ST

<u>Year</u>	<u>Uses</u>	<u>Source</u>
2006	SERV CARSON CTY	Haines Company, Inc.
	DEVELOPMENT	Haines Company, Inc.
	CARSONCTY	Haines Company, Inc.
	CARSON CENTER	Haines Company, Inc.
	ENGINEERING JAYS CATERING	Haines Company, Inc.
2001	CARSONCENTER	Haines & Company, Inc.

FINDINGS

<u>Year</u>	<u>Uses</u>	<u>Source</u>
1995	Carson Center	Pacific Bell
	Carson City Of CITY OF CARSON COMMUNITY CENTER	Pacific Bell
	Carson City Of CARSON CONFERENCE CENTER	Pacific Bell
	Carson City Of CARSON COMMUNITY CENTER	Pacific Bell
1981	NOYES ROACH CO CARSON	Pacific Telephone

810 E CARSON ST

<u>Year</u>	<u>Uses</u>	<u>Source</u>
2001	KOCHSydney	Haines & Company, Inc.

E Carson St

812 E Carson St

<u>Year</u>	<u>Uses</u>	<u>Source</u>
2014	CARSON MONTESSORI ACADEMY	EDR Digital Archive
2010	CARSON MONTESSORI ACADEMY	EDR Digital Archive

E CARSON ST

812 E CARSON ST

<u>Year</u>	<u>Uses</u>	<u>Source</u>
2006	MONTESSORI MONTESSORI CARSON ACADEMY	Haines Company, Inc. Haines Company, Inc. Haines Company, Inc.
2001	CARSONMONTE	Haines & Company, Inc.
1995	Montessori Academy Of Carson Carson Montessori Academy	Pacific Bell Pacific Bell

E Carson St

824 E Carson St

<u>Year</u>	<u>Uses</u>	<u>Source</u>
2014	BAY SHORES MEDICAL GROUP	EDR Digital Archive
	HILLCARE PARTNER MEDICAL GROUP	EDR Digital Archive
	HEALTH CARE PARTNERS MEDICAL	EDR Digital Archive
	GAUER TERRILYN H DO	EDR Digital Archive
	MEHTA MINESH MD	EDR Digital Archive
	CARSON PEDIATRICS MED GROUP	EDR Digital Archive

FINDINGS

<u>Year</u>	<u>Uses</u>	<u>Source</u>
2014	FAMILY PRACTICE ASSOC CARSO	EDR Digital Archive
	REZA GHANIAN MD	EDR Digital Archive
	FP ASSOCIATES OF CARSON	EDR Digital Archive
	CARSON WOMENS MEDICAL GROUP	EDR Digital Archive
	ARONSON JODY B MD	EDR Digital Archive
	ADVANCED OB/GYN ASSOCIATES A	EDR Digital Archive
	COASTAL PHYSICIANS MED GROUP	EDR Digital Archive
	ANNETTE LIU MD	EDR Digital Archive
	GUBA GERARDO MD	EDR Digital Archive
2010	BREAST DIAGNOSTIC CENTER	EDR Digital Archive
	BREAST DIAGNOSTIC CENTER	EDR Digital Archive
	HARVEY DANIEL MD	EDR Digital Archive
	GUBA GERARDO MD	EDR Digital Archive
	ANNETTE LIU MD	EDR Digital Archive
	COASTAL PHYSICIANS MED GROUP	EDR Digital Archive
	INDEPENDENT PHYSICAL THERAPY	EDR Digital Archive
	ARONSON JODY B MD	EDR Digital Archive
	CARSON WOMENS MEDICAL GROUP	EDR Digital Archive
	REZA GHANIAN MD	EDR Digital Archive
	FAMILY PRACTICE ASSOC CARSO	EDR Digital Archive
	ADVANCED OB GYN ASSOCIATES	EDR Digital Archive
	FP ASSOCIATES OF CARSON	EDR Digital Archive
	HILLCARE PARTNER MEDICAL GROUP	EDR Digital Archive
	BAY SHORES MEDICAL GROUP	EDR Digital Archive

E CARSON ST

824 E CARSON ST

<u>Year</u>	<u>Uses</u>	<u>Source</u>
2006	MD LAMI JOSE LUISMD	Haines Company, Inc.
	THERAPY KANJARLUCILLE	Haines Company, Inc.
	INDEP PHYSICAL	Haines Company, Inc.
	GHANIAN REZA MD	Haines Company, Inc.
	MEDICAL GRP COATESLYNNMD	Haines Company, Inc.
	PHYSICIANS	Haines Company, Inc.
	MEDICAL GROUP COASTAL	Haines Company, Inc.
	LIUANNETTMD	Haines Company, Inc.
	ARONSONJODYB	Haines Company, Inc.
	MD BAY SHRS MED GRP	Haines Company, Inc.

FINDINGS

<u>Year</u>	<u>Uses</u>	<u>Source</u>
2006	CRSN TR FMLY BREAST	Haines Company, Inc.
	DIAGNOSTIC	Haines Company, Inc.
	CENTER CARSONWOMENS	Haines Company, Inc.
	MEDICAL GROUP CARSONWOMENS	Haines Company, Inc.
2001	ADVANCED OB GYN	Haines & Company, Inc.

860 E CARSON ST

<u>Year</u>	<u>Uses</u>	<u>Source</u>
2006	RDMD USDONUTS	Haines Company, Inc.
	USA PIZZA	Haines Company, Inc.
	BUILDING ADVANCED	Haines Company, Inc.
	GRAPHICS DESIGNS ANGELITOS MKT	Haines Company, Inc.
	ASIAN CREAMERY	Haines Company, Inc.
	CATERING BARLAND AND	Haines Company, Inc.
	ASSOC RLTY	Haines Company, Inc.
	MORTGAGE BARLIN & ASSOCTS	Haines Company, Inc.
	RLTY MRTG INC BARLIN	Haines Company, Inc.
	ASSOCIATES COMPANION	Haines Company, Inc.
	HOMEMAKER ASST	Haines Company, Inc.
	SRVS DEULIAS	Haines Company, Inc.
	Res TAURANT DJ BIBINGKAHAN	Haines Company, Inc.
	ELLAQUENTHAIR	Haines Company, Inc.
	SALON EXECUTIVE	Haines Company, Inc.
	INVESTORS F&LBERNABE	Haines Company, Inc.
	CORP FAMILY NUTRITION	Haines Company, Inc.
	CENTERS	Haines Company, Inc.
	FARMERS INS	Haines Company, Inc.
	FARMERSINS	Haines Company, Inc.
	FASHION CASTLE	Haines Company, Inc.
	INC FIRST HOME LOANS	Haines Company, Inc.
	FIRST HOME LOANS	Haines Company, Inc.
	JBJS BAKERY	Haines Company, Inc.
	KABABAYAN HOME	Haines Company, Inc.
	BUYERS GUIDE KAMBAK TRAVEL	Haines Company, Inc.
	TOURS MANIO VISION	Haines Company, Inc.
	CENTER NDA DEVELOPMENT	Haines Company, Inc.
	RENINTERNATL	Haines Company, Inc.
	CARGO AND TRVL SLIM CONCEPT	Haines Company, Inc.
	SUBWAYN	Haines Company, Inc.

FINDINGS

<u>Year</u>	<u>Uses</u>	<u>Source</u>
2006	TOLENTINO LETIC	Haines Company, Inc.
2001	BUILDING	Haines & Company, Inc.
	BUILDING	Haines & Company, Inc.
1995	Aling Delias Restaurant	Pacific Bell
	Angelitos Mkt	Pacific Bell
	Calif Bar & Grill	Pacific Bell
	Hiram Charies	Pacific Bell
	Integrity Medical Evaluaters	Pacific Bell
	Need A Video	Pacific Bell
	Our Lady Of Perpetual Help Medical Group	Pacific Bell
	Perpetual Help Medical Group	Pacific Bell
	Pizza Man Carson	Pacific Bell
	Postal N More	Pacific Bell
	Sparkies Hair & Nail Design	Pacific Bell
	Subway Sandwiches & Salads	Pacific Bell
	U S Donuts	Pacific Bell
	Valerio City Bakery	Pacific Bell

923 E CARSON ST

<u>Year</u>	<u>Uses</u>	<u>Source</u>
2001	XXXX	Haines & Company, Inc.
1981	PEYTON LINCOLN MERCURY CARSON	Pacific Telephone

939 E CARSON ST

<u>Year</u>	<u>Uses</u>	<u>Source</u>
2006	JACK IN THE BOX	Haines Company, Inc.
2001	JACK IN THE BOX	Haines & Company, Inc.

342B E CARSON ST

<u>Year</u>	<u>Uses</u>	<u>Source</u>
1970	COLORS BY RODNEY	Pacific Telephone

344A E CARSON ST

<u>Year</u>	<u>Uses</u>	<u>Source</u>
1981	NEIL HAWORTH CO CARSON	Pacific Telephone

350A E CARSON ST

<u>Year</u>	<u>Uses</u>	<u>Source</u>
1990	MANILA TRAVEL AGCY CARSON	Pacific Bell

FINDINGS

422/ E CARSON ST

<u>Year</u>	<u>Uses</u>	<u>Source</u>
2001	LAST MINUTE	Haines & Company, Inc.

424/ E CARSON ST

<u>Year</u>	<u>Uses</u>	<u>Source</u>
2001	ICARSON CTY PKS&REC	Haines & Company, Inc.

338-A E CARSON ST

<u>Year</u>	<u>Uses</u>	<u>Source</u>
1970	RACING SERVICES WEST INC	Pacific Telephone

409 1/2 E CARSON ST

<u>Year</u>	<u>Uses</u>	<u>Source</u>
1970	FERRIS EUGENE E	Pacific Telephone

E CLARION DR

302 E CLARION DR

<u>Year</u>	<u>Uses</u>	<u>Source</u>
2006	MATIASRicardo	Haines Company, Inc.
2001	OMATIASRicardo	Haines & Company, Inc.
1985	FELIPE CONSEJO & MARIE	Pacific Bell
1980	LA POINTE GAETAN	Pacific Telephone
1975	LA POINTE GAETAN	Pacific Telephone
	LA POINTE DAISY	Pacific Telephone
1970	LA POINTE GAETAN	Pacific Telephone
	LA POINTE DAISY	Pacific Telephone
1964	LAPOINTE GAETAN	Pacific Telephone
	LAPOINTE DAISY	Pacific Telephone

E Clarion Dr

305 E Clarion Dr

<u>Year</u>	<u>Uses</u>	<u>Source</u>
2010	EMO NURSING SERVICES INC	EDR Digital Archive

E CLARION DR

305 E CLARION DR

<u>Year</u>	<u>Uses</u>	<u>Source</u>
2006	MAGPANTAY	Haines Company, Inc.

FINDINGS

<u>Year</u>	<u>Uses</u>	<u>Source</u>
2006	Jendylyn	Haines Company, Inc.
2001	9 SIA Evelyn	Haines & Company, Inc.
1995	Sia Evelyn	Pacific Bell
	Sia Flordeliza	Pacific Bell
1970	BARLOW VIRGINIA A	Pacific Telephone
1964	FIFER JAS	Pacific Telephone

306 E CLARION DR

<u>Year</u>	<u>Uses</u>	<u>Source</u>
2006	MUELLER James	Haines Company, Inc.

312 E CLARION DR

<u>Year</u>	<u>Uses</u>	<u>Source</u>
2006	a WARD Dean	Haines Company, Inc.
2001	WARDDean	Haines & Company, Inc.
1975	DAVIES FREDERICK	Pacific Telephone
1970	HARRISON LESTER L	Pacific Telephone
1964	KAIN RAYMOND	Pacific Telephone

315 E CLARION DR

<u>Year</u>	<u>Uses</u>	<u>Source</u>
2006	FILIO Cynthia	Haines Company, Inc.
2001	OFILIOCyn Ihia	Haines & Company, Inc.

318 E CLARION DR

<u>Year</u>	<u>Uses</u>	<u>Source</u>
2006	Beverly	Haines Company, Inc.
	EMANUELSON	Haines Company, Inc.
2001	EMANUELSON Benarly	Haines & Company, Inc.
1970	EMANUELSON RICHARD	Pacific Telephone
1964	MARTINDALE BRUCE C	Pacific Telephone

322 E CLARION DR

<u>Year</u>	<u>Uses</u>	<u>Source</u>
2006	NAGUM Ruben	Haines Company, Inc.
2001	NAG O MRuben	Haines & Company, Inc.
1964	BRADPIECE JEFFREY	Pacific Telephone

FINDINGS

E Clarion Dr

341 E Clarion Dr

<u>Year</u>	<u>Uses</u>	<u>Source</u>
2010	SSK RELAY	EDR Digital Archive

E CLARION DR

341 E CLARION DR

<u>Year</u>	<u>Uses</u>	<u>Source</u>
2006	REZASanae T	Haines Company, Inc.
2001	REZARene	Haines & Company, Inc.
1995	Williams Tom	Pacific Bell

342 E CLARION DR

<u>Year</u>	<u>Uses</u>	<u>Source</u>
1985	BOROMEO RUFO	Pacific Bell
1980	BOROMEO RUFO	Pacific Telephone
1975	BOROMEO RUFO	Pacific Telephone
1970	BOROMEO RUFO	Pacific Telephone

347 E CLARION DR

<u>Year</u>	<u>Uses</u>	<u>Source</u>
2006	MALAZARTEFred	Haines Company, Inc.
2001	MALAZART	Haines & Company, Inc.
1995	Malazarte Fred	Pacific Bell
1985	SHAM GEO	Pacific Bell
1970	SHAM GEO	Pacific Telephone

348 E CLARION DR

<u>Year</u>	<u>Uses</u>	<u>Source</u>
2006	HIDALGO Rolando	Haines Company, Inc.
2001	HIDALGO Rolando	Haines & Company, Inc.

351 E CLARION DR

<u>Year</u>	<u>Uses</u>	<u>Source</u>
2006	No Current Listing	Haines Company, Inc.
2001	XXXX	Haines & Company, Inc.

FINDINGS

360 E CLARION DR

<u>Year</u>	<u>Uses</u>	<u>Source</u>
2006	VILLAPANDO	Haines Company, Inc.
	Francisco	Haines Company, Inc.
2001	SNODGRASS Oliver	Haines & Company, Inc.
1975	CAMPBELL HARVEY	Pacific Telephone
1970	CAMPBELL HARVEY	Pacific Telephone

363 E CLARION DR

<u>Year</u>	<u>Uses</u>	<u>Source</u>
2006	Robenll	Haines Company, Inc.
	CRISOSTOMO	Haines Company, Inc.
2001	FILLON Reuben	Haines & Company, Inc.
1985	FILLON REUBEN M	Pacific Bell
1980	FILLON REUBEN M	Pacific Telephone
1970	FINNEY KATHERINE	Pacific Telephone
	FINNEY LARRY	Pacific Telephone

366 E CLARION DR

<u>Year</u>	<u>Uses</u>	<u>Source</u>
2006	SALOMON Solomon	Haines Company, Inc.
2001	SALOMON Solomon	Haines & Company, Inc.

370 E CLARION DR

<u>Year</u>	<u>Uses</u>	<u>Source</u>
2006	GOODMANClayton	Haines Company, Inc.
2001	OGOODMANClayton	Haines & Company, Inc.
1975	BRAUN LORREN R	Pacific Telephone

402 E CLARION DR

<u>Year</u>	<u>Uses</u>	<u>Source</u>
2006	HALLEY Donald E	Haines Company, Inc.
2001	HALLEY Donald E	Haines & Company, Inc.
1995	Halley Donald E	Pacific Bell
1985	JOHNSON GEO D & ANNE	Pacific Bell
	JOHNSON BRIAN D	Pacific Bell
1980	JOHNSON GEO D & ANNE	Pacific Telephone
1975	JOHNSON GEO D	Pacific Telephone
1970	JOHNSON GEO D	Pacific Telephone

FINDINGS

403 E CLARION DR

<u>Year</u>	<u>Uses</u>	<u>Source</u>
2006	CABATBATArsenla	Haines Company, Inc.
	QUINSAYAura	Haines Company, Inc.
1980	CABATBAT ARSENIO	Pacific Telephone

407 E CLARION DR

<u>Year</u>	<u>Uses</u>	<u>Source</u>
2006	ADRINEDAArman	Haines Company, Inc.
2001	ADRINEDAArman	Haines & Company, Inc.
1975	ANDERSON WALTER C JR	Pacific Telephone
1970	KAVANAUGH ROSE	Pacific Telephone

408 E CLARION DR

<u>Year</u>	<u>Uses</u>	<u>Source</u>
2006	BASILIO Wilfranda	Haines Company, Inc.
1985	KOROCZ MARY W MAGAHA	Pacific Bell
	KOROCZ JULIUS	Pacific Bell
1980	KOROCZ MARY W MAGAHA	Pacific Telephone
	KOROCZ JULIUS	Pacific Telephone
1975	KOROCZ MARY W MAGAHA	Pacific Telephone
	KOROCZ JULIUS	Pacific Telephone
1970	MAGAHA JAS T	Pacific Telephone

413 E CLARION DR

<u>Year</u>	<u>Uses</u>	<u>Source</u>
2006	a MENDOZARicardo	Haines Company, Inc.
2001	MENDOZARicardo	Haines & Company, Inc.
1985	BEASON MARTHA L	Pacific Bell
1980	BEASON MARTHA L	Pacific Telephone
1970	HASKELL JAS C	Pacific Telephone

414 E CLARION DR

<u>Year</u>	<u>Uses</u>	<u>Source</u>
2006	No Current Listing	Haines Company, Inc.

417 E CLARION DR

<u>Year</u>	<u>Uses</u>	<u>Source</u>
2006	LAOMary	Haines Company, Inc.
2001	LAOMary	Haines & Company, Inc.
1980	MERRIAM JERRY B	Pacific Telephone

FINDINGS

420 E CLARION DR

<u>Year</u>	<u>Uses</u>	<u>Source</u>
1970	TRAGER RICHARD E	Pacific Telephone

423 E CLARION DR

<u>Year</u>	<u>Uses</u>	<u>Source</u>
2006	MINORMary	Haines Company, Inc.
2001	MINOR Mary	Haines & Company, Inc.
1975	EVILSIZER DON R	Pacific Telephone
1970	EVILSIZER DON R	Pacific Telephone

427 E CLARION DR

<u>Year</u>	<u>Uses</u>	<u>Source</u>
2006	a MANZANO Romeo	Haines Company, Inc.
2001	MANZANO Romeo	Haines & Company, Inc.

428 E CLARION DR

<u>Year</u>	<u>Uses</u>	<u>Source</u>
2006	UNUTOA Flornence	Haines Company, Inc.
2001	UNUTOA 9 Blly	Haines & Company, Inc.
1970	GUTWEIN FRED	Pacific Telephone
	FOWLER F G	Pacific Telephone

430 E CLARION DR

<u>Year</u>	<u>Uses</u>	<u>Source</u>
1980	CROES MAX E	Pacific Telephone
1975	CROES MAX E	Pacific Telephone
	BEASON MARTHA L	Pacific Telephone
1970	CROES MAX E	Pacific Telephone

431 E CLARION DR

<u>Year</u>	<u>Uses</u>	<u>Source</u>
2006	CARTER Donald	Haines Company, Inc.
2001	OCARTERDon	Haines & Company, Inc.
1995	Carter Don	Pacific Bell
1985	CARTER D L	Pacific Bell
	CARTER DONALD L	Pacific Bell
1980	CARTER DONALD L	Pacific Telephone
1975	CARTER DONALD L	Pacific Telephone
1970	DAVIS RONALD J	Pacific Telephone

FINDINGS

E DESFORD ST

302 E DESFORD ST

<u>Year</u>	<u>Uses</u>	<u>Source</u>
2006	KRUMMEClaudia	Haines Company, Inc.
2001	KRUMMEThomas	Haines & Company, Inc.
1985	NORRIS DANL L	Pacific Bell
1964	WRIGHT HAROLD BELL	Pacific Telephone

E Desford St

307 E Desford St

<u>Year</u>	<u>Uses</u>	<u>Source</u>
2014	NADRES RODOLFO R & MELINDA C	EDR Digital Archive
2010	NADRES RODOLFO R & MELINDA C	EDR Digital Archive

E DESFORD ST

307 E DESFORD ST

<u>Year</u>	<u>Uses</u>	<u>Source</u>
2006	a NADRESMelinda	Haines Company, Inc.
2001	SNADRESRodolo	Haines & Company, Inc.
1985	YOUNG DANL R	Pacific Bell
1964	SEYLER GENE W	Pacific Telephone

308 E DESFORD ST

<u>Year</u>	<u>Uses</u>	<u>Source</u>
2006	ALEReupen	Haines Company, Inc.
	ALEReupen	Haines Company, Inc.
1995	Ale Reupena	Pacific Bell
1985	ALE REUPENA	Pacific Bell
1975	ALE REUPENA	Pacific Telephone
1970	JANKO ROBT	Pacific Telephone
1964	CANNON JERRY	Pacific Telephone
	CANNON JOYCE M	Pacific Telephone

313 E DESFORD ST

<u>Year</u>	<u>Uses</u>	<u>Source</u>
2006	OCAPITANOPaul	Haines Company, Inc.
2001	CAPITANOPaul	Haines & Company, Inc.
1970	RODRIGUEZ MARIA	Pacific Telephone

FINDINGS

<u>Year</u>	<u>Uses</u>	<u>Source</u>
1964	DAMM CLARA J	Pacific Telephone
	DAMM FRED A	Pacific Telephone

314 E DESFORD ST

<u>Year</u>	<u>Uses</u>	<u>Source</u>
2006	MERRILLF	Haines Company, Inc.
2001	OMERRILLEImo	Haines & Company, Inc.
1964	MERRILL ELMO S	Pacific Telephone

319 E DESFORD ST

<u>Year</u>	<u>Uses</u>	<u>Source</u>
2006	a QUINTANILLAJaime	Haines Company, Inc.
2001	QUINTANILLAJarme	Haines & Company, Inc.
1985	BAKER WALTER J	Pacific Bell
1980	BAKER WALTER J	Pacific Telephone
1975	BAKER WALTER J	Pacific Telephone
1970	BAKER WALTER J	Pacific Telephone

320 E DESFORD ST

<u>Year</u>	<u>Uses</u>	<u>Source</u>
1964	THOMECZEK CHAS L RRANCE	Pacific Telephone

325 E DESFORD ST

<u>Year</u>	<u>Uses</u>	<u>Source</u>
2006	a SAKADO Rachel	Haines Company, Inc.
1964	MADDIO WM S	Pacific Telephone

326 E DESFORD ST

<u>Year</u>	<u>Uses</u>	<u>Source</u>
2006	a BECKRUM Joyce	Haines Company, Inc.
2001	BECKRUMJoyce	Haines & Company, Inc.
1970	BROUGH M P	Pacific Telephone

331 E DESFORD ST

<u>Year</u>	<u>Uses</u>	<u>Source</u>
2006	No Current Listing	Haines Company, Inc.
2001	CHUCKRober	Haines & Company, Inc.
1985	CHUCK ROBT L	Pacific Bell
1980	CHUCK ROBT L	Pacific Telephone
1975	CHUCK ROBT L	Pacific Telephone

FINDINGS

<u>Year</u>	<u>Uses</u>	<u>Source</u>
1970	CHUCK ROBT L	Pacific Telephone
1964	CHUCK ROBT L	Pacific Telephone

332 E DESFORD ST

<u>Year</u>	<u>Uses</u>	<u>Source</u>
2006	NEVERIChas	Haines Company, Inc.
2001	ONEVERICha O	Haines & Company, Inc.
1995	Neveri Chas	Pacific Bell
1985	NEVERI CHAS	Pacific Bell
1980	NEVERI CHAS	Pacific Telephone

337 E DESFORD ST

<u>Year</u>	<u>Uses</u>	<u>Source</u>
2006	Evangeline	Haines Company, Inc.
	ESTAVILLO	Haines Company, Inc.
2001	ESTAVILLOAudre	Haines & Company, Inc.
1970	KILLEN IVAN	Pacific Telephone
1964	KILLEN IVAN	Pacific Telephone

338 E DESFORD ST

<u>Year</u>	<u>Uses</u>	<u>Source</u>
2006	PEYER Donald	Haines Company, Inc.
1995	Peyer Donald W	Pacific Bell
1985	PEYER DONALD W	Pacific Bell
1980	PEYER DONALD W	Pacific Telephone
	PEYER C S	Pacific Telephone
1975	PEYER DONALD W	Pacific Telephone
1970	PEYER DONALD W	Pacific Telephone

400 E DESFORD ST

<u>Year</u>	<u>Uses</u>	<u>Source</u>
2006	Bemardo	Haines Company, Inc.
	MIRAMONTES	Haines Company, Inc.
2001	MIRAMONTESB	Haines & Company, Inc.
1980	BLANCO ANTONIA	Pacific Telephone
1975	BLANCO ANTONIA	Pacific Telephone

403 E DESFORD ST

<u>Year</u>	<u>Uses</u>	<u>Source</u>
2006	MONARESWP	Haines Company, Inc.

FINDINGS

<u>Year</u>	<u>Uses</u>	<u>Source</u>
2006	DUREZA Jesus	Haines Company, Inc.
1995	Monares W P	Pacific Bell
1970	GARCIA CHRIS	Pacific Telephone
1964	KAY KEITH	Pacific Telephone

404 E DESFORD ST

<u>Year</u>	<u>Uses</u>	<u>Source</u>
2006	MADDOCK Norma L	Haines Company, Inc.
2001	OMADDOCK Norma L	Haines & Company, Inc.
1995	Maddock Norma L	Pacific Bell
1985	MADDOCK NORMA L	Pacific Bell
1980	MATEER MILDRED	Pacific Telephone
1975	MATEER MILDRED	Pacific Telephone
1970	MATEER MILDRED	Pacific Telephone

407 E DESFORD ST

<u>Year</u>	<u>Uses</u>	<u>Source</u>
2006	MANAUILI Ed	Haines Company, Inc.
2001	VALDEZ Elmer	Haines & Company, Inc.
1985	TABUYO LIGAYA	Pacific Bell

408 E DESFORD ST

<u>Year</u>	<u>Uses</u>	<u>Source</u>
2006	SCHULTZ Donald	Haines Company, Inc.
2001	SCHULTZ Donald	Haines & Company, Inc.
1970	GIBSON RICHARD E	Pacific Telephone
1964	KEENER MARVIN	Pacific Telephone
1960	KEENER MARVIN	Pacific Telephone

411 E DESFORD ST

<u>Year</u>	<u>Uses</u>	<u>Source</u>
2006	a BASOBAS Amalia	Haines Company, Inc.
2001	SHEETSRaymond E	Haines & Company, Inc.
1995	Sheets Raymond E	Pacific Bell
1985	SHEETS RAYMOND E	Pacific Bell
1970	SHEETS RAYMOND E	Pacific Telephone
1964	SHEETS RAYMOND E	Pacific Telephone
1960	SHEETS RAYMOND E	Pacific Telephone
1957	SHEETS RAYMOND E	Pacific Telephone

FINDINGS

412 E DESFORD ST

<u>Year</u>	<u>Uses</u>	<u>Source</u>
2006	a GOMEZRamon	Haines Company, Inc.
2001	GOMEZRamon	Haines & Company, Inc.

415 E DESFORD ST

<u>Year</u>	<u>Uses</u>	<u>Source</u>
2006	ABAOILLAReynaldo	Haines Company, Inc.
2001	ABADILLAReynaldo	Haines & Company, Inc.
1985	RABOT CATALINA & PERFECTO	Pacific Bell
1980	NGUYEN LONG SON	Pacific Telephone
1975	ESGUERRA REMIGIO Q	Pacific Telephone
1970	DOYLE JAS	Pacific Telephone

416 E DESFORD ST

<u>Year</u>	<u>Uses</u>	<u>Source</u>
2006	a RUBIOSergio	Haines Company, Inc.
2001	SERMONIANolando	Haines & Company, Inc.
1995	Tucay Jorge	Pacific Bell
1985	SERMONIA NOLANDO V & LUZ	Pacific Bell
1970	DOYLE FRANCIS	Pacific Telephone

419 E DESFORD ST

<u>Year</u>	<u>Uses</u>	<u>Source</u>
2006	CARDONAFelix	Haines Company, Inc.
1964	KROMMINGA DONALD	Pacific Telephone

420 E DESFORD ST

<u>Year</u>	<u>Uses</u>	<u>Source</u>
2006	GONZALEZManuel	Haines Company, Inc.
2001	GONZALEZ Manual	Haines & Company, Inc.
1980	DE HOET L	Pacific Telephone
1964	STUART GLENN G	Pacific Telephone

423 E DESFORD ST

<u>Year</u>	<u>Uses</u>	<u>Source</u>
2006	GODINEZLorenzo	Haines Company, Inc.
2001	GODINEZLorenno	Haines & Company, Inc.
1980	BIRD ROGER W	Pacific Telephone
1975	BIRD ROGER W	Pacific Telephone
1970	BIRD ROGER W	Pacific Telephone

FINDINGS

<u>Year</u>	<u>Uses</u>	<u>Source</u>
1964	BIRD ROGER W	Pacific Telephone

424 E DESFORD ST

<u>Year</u>	<u>Uses</u>	<u>Source</u>
2006	RAMIREZAntonio	Haines Company, Inc.
2001	RAMIREZAn Ionio	Haines & Company, Inc.
1985	RAMIREZ ANTONIO	Pacific Bell
1970	RAMIREZ ANTONIO	Pacific Telephone
1960	LINGLE DONALD L	Pacific Telephone

427 E DESFORD ST

<u>Year</u>	<u>Uses</u>	<u>Source</u>
2006	JAVIS James	Haines Company, Inc.
2001	JAVISJames	Haines & Company, Inc.
1964	JAVIS JAS V	Pacific Telephone

E Desford St

428 E Desford St

<u>Year</u>	<u>Uses</u>	<u>Source</u>
2010	GERARD JAMES	EDR Digital Archive

E DESFORD ST

428 E DESFORD ST

<u>Year</u>	<u>Uses</u>	<u>Source</u>
2006	a GERARD Waller E	Haines Company, Inc.
1995	Gerard Walter E	Pacific Bell
1985	GERARD WALTER E	Pacific Bell
1980	GERARD WALTER E	Pacific Telephone
1975	GERARD WALTER E	Pacific Telephone
1970	GERARD WALTER E	Pacific Telephone
1964	GERARD WALTER E	Pacific Telephone

431 E DESFORD ST

<u>Year</u>	<u>Uses</u>	<u>Source</u>
2006	MONTOYA Dolores	Haines Company, Inc.
2001	OMONTOYADolores	Haines & Company, Inc.
1975	PICENO PETE	Pacific Telephone
1970	SOTO ROGUE G	Pacific Telephone

FINDINGS

<u>Year</u>	<u>Uses</u>	<u>Source</u>
1970	SOTO CONNIE B	Pacific Telephone

432 E DESFORD ST

<u>Year</u>	<u>Uses</u>	<u>Source</u>
2006	GUTIERREZU Liana	Haines Company, Inc.
2001	URIBEL Liana	Haines & Company, Inc.
1980	LOCKHART JAS E CARSON	Pacific Telephone
1970	CASTILLO NICK	Pacific Telephone
1964	BAGLEY MARY J TORRANCE	Pacific Telephone
1960	TROXEL MARY J	Pacific Telephone

435 E DESFORD ST

<u>Year</u>	<u>Uses</u>	<u>Source</u>
2006	CORTEZ Donato	Haines Company, Inc.
2001	CORTEZ Donato	Haines & Company, Inc.
1964	GAPPMAYER KENNETH J	Pacific Telephone

436 E DESFORD ST

<u>Year</u>	<u>Uses</u>	<u>Source</u>
2006	GARCIA Noeme I	Haines Company, Inc.
2001	SCHAVEZA Alberto	Haines & Company, Inc.
1975	BUSTAMANTE JAS S	Pacific Telephone
1970	BUSTAMANTE JAS S	Pacific Telephone

439 E DESFORD ST

<u>Year</u>	<u>Uses</u>	<u>Source</u>
2006	SOTO Cesar	Haines Company, Inc.
2001	ENRIGHT Dolores	Haines & Company, Inc.
1985	ENRIGHT DOLORES MRS	Pacific Bell
1980	ENRIGHT DOLORES MRS	Pacific Telephone
1975	ENRIGHT DOLORES MRS	Pacific Telephone
1970	CARDWELL ANNA	Pacific Telephone
	CARDWELL ROBT E	Pacific Telephone
1964	CARDWELL ANNA	Pacific Telephone
	CARDWELL ROBT E	Pacific Telephone

440 E DESFORD ST

<u>Year</u>	<u>Uses</u>	<u>Source</u>
2006	a MARTIN Susan	Haines Company, Inc.
2001	MARTIN Rizal	Haines & Company, Inc.

FINDINGS

<u>Year</u>	<u>Uses</u>	<u>Source</u>
1985	WALLS CHERYL	Pacific Bell
1964	HENRY ROBT R	Pacific Telephone

E Desford St

443 E Desford St

<u>Year</u>	<u>Uses</u>	<u>Source</u>
2014	VICTORIA FLORES	EDR Digital Archive
2010	VICTORIA FLORES	EDR Digital Archive

E DESFORD ST

443 E DESFORD ST

<u>Year</u>	<u>Uses</u>	<u>Source</u>
2006	a FLORES Victna	Haines Company, Inc.
2001	SANTOSRicardo	Haines & Company, Inc.
1995	Dahlgren John W	Pacific Bell
1985	DAHLGREN JOHN W	Pacific Bell
1980	DAHLGREN JOHN W	Pacific Telephone
1975	DAHLGREN JOHN W	Pacific Telephone
1970	DE ZWART MARINUS	Pacific Telephone
1964	TAYLOR THERESA M	Pacific Telephone

444 E DESFORD ST

<u>Year</u>	<u>Uses</u>	<u>Source</u>
2006	GUNTALILIB William	Haines Company, Inc.
2001	GUNTALILIBWillinm	Haines & Company, Inc.

447 E DESFORD ST

<u>Year</u>	<u>Uses</u>	<u>Source</u>
2006	ACEPCIONEduardo	Haines Company, Inc.
2001	ACEPCIONEduardo	Haines & Company, Inc.
1970	SERRANO JESUS G	Pacific Telephone

448 E DESFORD ST

<u>Year</u>	<u>Uses</u>	<u>Source</u>
2006	ANCHETAT	Haines Company, Inc.
2001	ANCHETATilo	Haines & Company, Inc.
1975	BALA ALDEN	Pacific Telephone
1964	SPINDELL HAL	Pacific Telephone

FINDINGS

<u>Year</u>	<u>Uses</u>	<u>Source</u>
1960	SPINDELL HAL	Pacific Telephone
1957	SPINDELL HAL	Pacific Telephone

451 E DESFORD ST

<u>Year</u>	<u>Uses</u>	<u>Source</u>
2006	SIANEZGamna	Haines Company, Inc.
2001	FIELDS Fox Karen	Haines & Company, Inc.
1985	MAGBY VICKKIE	Pacific Bell
1970	HOUSTON P A	Pacific Telephone
1964	MCFARLIN BOB	Pacific Telephone
1957	BALL VIRGIL L	Pacific Telephone

E Desford St

452 E Desford St

<u>Year</u>	<u>Uses</u>	<u>Source</u>
2014	ELUVHATE	EDR Digital Archive
2010	ELUVHATE	EDR Digital Archive

E DESFORD ST

452 E DESFORD ST

<u>Year</u>	<u>Uses</u>	<u>Source</u>
2006	CACHERO	Haines Company, Inc.
	Vicenteoscar F PORTILLO Maria	Haines Company, Inc.
2001	0 ACHEROVcenleoscar	Haines & Company, Inc.
1985	APODACA CYNTHIA	Pacific Bell

455 E DESFORD ST

<u>Year</u>	<u>Uses</u>	<u>Source</u>
2006	MOOAdan	Haines Company, Inc.
2001	MOOAdan	Haines & Company, Inc.
1964	BUNTING DONALD W	Pacific Telephone

456 E DESFORD ST

<u>Year</u>	<u>Uses</u>	<u>Source</u>
2006	BARELA Gregory	Haines Company, Inc.

459 E DESFORD ST

<u>Year</u>	<u>Uses</u>	<u>Source</u>
2006	BRAVO Angelica	Haines Company, Inc.

FINDINGS

<u>Year</u>	<u>Uses</u>	<u>Source</u>
2001	PORTILLOEsperanza	Haines & Company, Inc.

E Desford St

460 E Desford St

<u>Year</u>	<u>Uses</u>	<u>Source</u>
2014	VALENTIN J ALVAREZ	EDR Digital Archive
2010	VALENTIN J ALVAREZ	EDR Digital Archive

E DESFORD ST

460 E DESFORD ST

<u>Year</u>	<u>Uses</u>	<u>Source</u>
2006	a ALVARAEZ Valentine	Haines Company, Inc.
2001	0 ALVAREZValenin	Haines & Company, Inc.
1964	LETTSWYNNE KENNELS	Pacific Telephone
	GINGERICH LYLE M	Pacific Telephone

463 E DESFORD ST

<u>Year</u>	<u>Uses</u>	<u>Source</u>
2006	JIMENEZRafael	Haines Company, Inc.
2001	JIMENEZRafael	Haines & Company, Inc.
1985	CASTILLO MARION	Pacific Bell

E Desford St

514 E Desford St

<u>Year</u>	<u>Uses</u>	<u>Source</u>
2010	ASIAN INTERNET BIBLE	EDR Digital Archive

E DESFORD ST

514 E DESFORD ST

<u>Year</u>	<u>Uses</u>	<u>Source</u>
2006	MADRIAGA Policarpio	Haines Company, Inc.
	CAGAYANJoi	Haines Company, Inc.
2001	MADRIAGAPolicarplo	Haines & Company, Inc.
1995	Madriaga Policarpio	Pacific Bell
	Cooper E F	Pacific Bell
1985	MADRIAGA PAUL	Pacific Bell
1980	MADRIAGA PAUL	Pacific Telephone

FINDINGS

<u>Year</u>	<u>Uses</u>	<u>Source</u>
1975	MADRIAGA PAUL	Pacific Telephone
1970	MADRIAGA PAUL	Pacific Telephone
1964	MADRIAGA PAUL	Pacific Telephone

515 E DESFORD ST

<u>Year</u>	<u>Uses</u>	<u>Source</u>
2006	a DELACRUZ Emeslo	Haines Company, Inc.
2001	DELACRUZEmeslo	Haines & Company, Inc.
1995	Dela Cruz Ernesto	Pacific Bell
1985	CABELES EDDIE	Pacific Bell
1980	CABELES EDDIE	Pacific Telephone
1975	CABELES EDDIE	Pacific Telephone

524 E DESFORD ST

<u>Year</u>	<u>Uses</u>	<u>Source</u>
2006	SINGH Harbans	Haines Company, Inc.
	SISON Rebecca M	Haines Company, Inc.
	a SINGH Harbans	Haines Company, Inc.
2001	SINGH Harbans	Haines & Company, Inc.
1995	Singh Harbans	Pacific Bell
1985	MORALES EDUARDO	Pacific Bell
1980	MORALES EDUARDO	Pacific Telephone
1975	MORALES EDUARDO	Pacific Telephone

525 E DESFORD ST

<u>Year</u>	<u>Uses</u>	<u>Source</u>
2006	FLANAGANCelina	Haines Company, Inc.
	a GERONIMOManuel	Haines Company, Inc.
2001	GERONIMOManuel	Haines & Company, Inc.
1985	CABRERA MIKE	Pacific Bell
	QUIOCHO T	Pacific Bell
1980	CABRERA MIKE	Pacific Telephone
1975	CABRERA MIKE	Pacific Telephone
	DE PERALTA GLORIA	Pacific Telephone
1970	CABRERA JERONIMO	Pacific Telephone
	CABRERA MIKE	Pacific Telephone

533 E DESFORD ST

<u>Year</u>	<u>Uses</u>	<u>Source</u>
2006	o KUWATA Frank M	Haines Company, Inc.

FINDINGS

<u>Year</u>	<u>Uses</u>	<u>Source</u>
2001	KUWATA Frank M	Haines & Company, Inc.
1995	Kuwata Frank M	Pacific Bell
1985	KUWATA FRANK M	Pacific Bell
1980	KUWATA FRANK M	Pacific Telephone
1975	KUWATA FRANK M	Pacific Telephone
1970	KUWATA FRANK M	Pacific Telephone

534 E DESFORD ST

<u>Year</u>	<u>Uses</u>	<u>Source</u>
2006	MIYAMOTO Hiroshi	Haines Company, Inc.
2001	MIYAMOTO Hiroshi	Haines & Company, Inc.
1985	MIYAMOTO HIROSHI	Pacific Bell
1975	MIYAMOTO HIROSHI	Pacific Telephone
1970	MIYAMOTO HIROSHI	Pacific Telephone

537 E DESFORD ST

<u>Year</u>	<u>Uses</u>	<u>Source</u>
1975	DAKRUIF YACOBOS	Pacific Telephone

538 E DESFORD ST

<u>Year</u>	<u>Uses</u>	<u>Source</u>
2006	KUNITAKE Steve	Haines Company, Inc.
2001	KUNITAKE Saburo	Haines & Company, Inc.
1995	Kunitake D M	Pacific Bell
	Kunitake Saburo	Pacific Bell
1985	KUNITAKE D M	Pacific Bell
	KUNITAKE SABURO	Pacific Bell
1980	KUNITAKE SABURO	Pacific Telephone
1975	KUNITAKE SABURO	Pacific Telephone
1970	KUNITAKE SABURO	Pacific Telephone

541 E DESFORD ST

<u>Year</u>	<u>Uses</u>	<u>Source</u>
2006	MILTON James	Haines Company, Inc.
2001	MILTON James	Haines & Company, Inc.
1970	MCGRATH DOUGLAS J	Pacific Telephone

544 E DESFORD ST

<u>Year</u>	<u>Uses</u>	<u>Source</u>
2006	HARLING Sonya	Haines Company, Inc.

FINDINGS

<u>Year</u>	<u>Uses</u>	<u>Source</u>
2001	OGLESBYMede	Haines & Company, Inc.
1995	Oglesby Merie A	Pacific Bell
1985	OGLESBY MERLE A	Pacific Bell
1970	KNAPP CARSON F	Pacific Telephone

549 E DESFORD ST

<u>Year</u>	<u>Uses</u>	<u>Source</u>
2006	NONGACesar	Haines Company, Inc.

550 E DESFORD ST

<u>Year</u>	<u>Uses</u>	<u>Source</u>
2006	LAOLAGI Chstina	Haines Company, Inc.
2001	LAOLAGIChrrslna	Haines & Company, Inc.
1970	FISBECK LORETTA J	Pacific Telephone

556 E DESFORD ST

<u>Year</u>	<u>Uses</u>	<u>Source</u>
2006	BROASRoberto	Haines Company, Inc.
2001	SSTAAna	Haines & Company, Inc.
1985	MARTINEZ ANTHONY A	Pacific Bell

557 E DESFORD ST

<u>Year</u>	<u>Uses</u>	<u>Source</u>
2001	XXXX	Haines & Company, Inc.
1995	Dakruif Yacobos	Pacific Bell
1985	DAKRUIF YACOBOS	Pacific Bell
1980	DAKRUIF YACOBOS	Pacific Telephone
1970	DAKRUIF YACOBOS	Pacific Telephone

562 E DESFORD ST

<u>Year</u>	<u>Uses</u>	<u>Source</u>
2006	BANEZGlona	Haines Company, Inc.
2001	SHAZADArman	Haines & Company, Inc.
1970	SATO RAY	Pacific Telephone

563 E DESFORD ST

<u>Year</u>	<u>Uses</u>	<u>Source</u>
2006	OGATAPaul	Haines Company, Inc.
2001	OGATAPaul	Haines & Company, Inc.
1970	OGATA PAUL K	Pacific Telephone

FINDINGS

802 E DESFORD ST

<u>Year</u>	<u>Uses</u>	<u>Source</u>
2006	VILLANUEVA Lenny	Haines Company, Inc.
	SOLIDUM Orianda	Haines Company, Inc.
2001	VILLANUEVA Lenny	Haines & Company, Inc.
1970	PADGETT JAS K JR	Pacific Telephone
1964	PADGETT JAS K JR	Pacific Telephone

808 E DESFORD ST

<u>Year</u>	<u>Uses</u>	<u>Source</u>
2006	PRIETO Alvaro	Haines Company, Inc.
1970	GREEN KENNETH A	Pacific Telephone
1964	GREEN KENNETH A	Pacific Telephone

812 E DESFORD ST

<u>Year</u>	<u>Uses</u>	<u>Source</u>
2006	a MUNIZ Aracely	Haines Company, Inc.
2001	MUNIZ Jo Soe	Haines & Company, Inc.
1985	L & E DELIVERY SERVICE	Pacific Bell
1980	L & E DELIVERY SERVICE	Pacific Telephone
1975	L & E DELIVERY SERVICE	Pacific Telephone

818 E DESFORD ST

<u>Year</u>	<u>Uses</u>	<u>Source</u>
2006	MASSEY Chns D	Haines Company, Inc.
	MASSEY Chrstopher	Haines Company, Inc.
2001	HARRISON Mmda	Haines & Company, Inc.
1995	Elliott J W	Pacific Bell
	Crown Associates	Pacific Bell
1985	ELLIOTT J W	Pacific Bell
	CROWN ASSOCIATES	Pacific Bell
1980	ELLIOTT J W	Pacific Telephone
1964	MULLINS THOS P	Pacific Telephone

824 E DESFORD ST

<u>Year</u>	<u>Uses</u>	<u>Source</u>
2006	LUNA Jaime E	Haines Company, Inc.
2001	ARMSTRONG Newton	Haines & Company, Inc.
1995	Rieg Jos	Pacific Bell
1985	RIEG JOS	Pacific Bell
1970	RIEG JOS	Pacific Telephone

FINDINGS

<u>Year</u>	<u>Uses</u>	<u>Source</u>
1964	HEATH WM LEE	Pacific Telephone

828 E DESFORD ST

<u>Year</u>	<u>Uses</u>	<u>Source</u>
2006	No Current Listing	Haines Company, Inc.
2001	NAMBAWalar	Haines & Company, Inc.
1995	Namba Wataru	Pacific Bell
1985	NAMBA WATARU	Pacific Bell
1980	NAMBA WATARU	Pacific Telephone
	NAMBA TED	Pacific Telephone
1975	NAMBA WATARU	Pacific Telephone
1970	NAMBA WATARU	Pacific Telephone

E Desford St

832 E Desford St

<u>Year</u>	<u>Uses</u>	<u>Source</u>
2014	E A DAVIS & ASSOCIATES INC	EDR Digital Archive
	ELD UNLIMITED OPPORTUNITIES INC	EDR Digital Archive
2010	ELD UNLIMITED OPPORTUNITIES INC	EDR Digital Archive
	E A DAVIS & ASSOCIATES INC	EDR Digital Archive

E DESFORD ST

832 E DESFORD ST

<u>Year</u>	<u>Uses</u>	<u>Source</u>
2006	No Current Listing	Haines Company, Inc.
2001	DAVIS James	Haines & Company, Inc.
1985	DAVIS ANITA L	Pacific Bell
	DAVIS JAS	Pacific Bell
1980	DAVIS JAS	Pacific Telephone
1975	DAVIS JAS	Pacific Telephone
1970	PARKER B C L JR	Pacific Telephone
1964	PARKER B C L JR	Pacific Telephone

838 E DESFORD ST

<u>Year</u>	<u>Uses</u>	<u>Source</u>
2006	SABATIN George	Haines Company, Inc.
2001	6 SABATIN George	Haines & Company, Inc.
1995	Orfinada M	Pacific Bell

FINDINGS

<u>Year</u>	<u>Uses</u>	<u>Source</u>
1995	Orfinada Wilfred	Pacific Bell
1964	WIOLINGHAM DONALD R	Pacific Telephone

843 E DESFORD ST

<u>Year</u>	<u>Uses</u>	<u>Source</u>
2006	WALLACE CE	Haines Company, Inc.
2001	WALLACE CE	Haines & Company, Inc.
1995	Wallace C E	Pacific Bell
1985	WALLACE C E	Pacific Bell
1964	WALLACE GEO J	Pacific Telephone

844 E DESFORD ST

<u>Year</u>	<u>Uses</u>	<u>Source</u>
2006	o PITCHFORD Chnslopher	Haines Company, Inc. Haines Company, Inc.
2001	MANNING Kymberlee M	Haines & Company, Inc.
1970	NUNEZ VICTOR	Pacific Telephone

849 E DESFORD ST

<u>Year</u>	<u>Uses</u>	<u>Source</u>
2006	NAKAMA George a NAKAMAGeorge	Haines Company, Inc. Haines Company, Inc.
1970	LAMBERT TOM	Pacific Telephone
1964	LAMBERT TOM	Pacific Telephone

850 E DESFORD ST

<u>Year</u>	<u>Uses</u>	<u>Source</u>
2006	YOUNG Charon	Haines Company, Inc.
2001	YOUNG Charon	Haines & Company, Inc.
1970	SABATH FRED	Pacific Telephone
1964	MCPHEE JOHN R JR	Pacific Telephone

853 E DESFORD ST

<u>Year</u>	<u>Uses</u>	<u>Source</u>
2006	CRISOSTOMO Cesar	Haines Company, Inc.
2001	CRISOSTOMO Cesar	Haines & Company, Inc.
1985	CLARK WM L	Pacific Bell
1980	CLARK WM L	Pacific Telephone
1970	TRUEWORTHY PHILLIP	Pacific Telephone

FINDINGS

854 E DESFORD ST

<u>Year</u>	<u>Uses</u>	<u>Source</u>
2006	a KIHARA Kennel	Haines Company, Inc.
2001	KIHARAKene Tbl	Haines & Company, Inc.
1985	KIHARA KENNETH	Pacific Bell

859 E DESFORD ST

<u>Year</u>	<u>Uses</u>	<u>Source</u>
2006	EGANAArturo	Haines Company, Inc.
1995	Egana Arturo A	Pacific Bell
1985	EGANA ARTURO A	Pacific Bell
1964	DUBE DONALD	Pacific Telephone

860 E DESFORD ST

<u>Year</u>	<u>Uses</u>	<u>Source</u>
2006	a HABAL Napoleon	Haines Company, Inc.
1985	HABAL DULCESIMO	Pacific Bell
1980	HABAL DULCESIMO	Pacific Telephone
1975	HABAL DULCESIMO	Pacific Telephone
1970	HABAL DULCESIMO	Pacific Telephone

863 E DESFORD ST

<u>Year</u>	<u>Uses</u>	<u>Source</u>
2006	CARDENAS Anlonio	Haines Company, Inc.
2001	GERONIMO Manuel	Haines & Company, Inc.
1964	FIGUEROA MIKE A	Pacific Telephone
	FIGUEROA ENIDA	Pacific Telephone

E Dominguez St

744 E Dominguez St

<u>Year</u>	<u>Uses</u>	<u>Source</u>
2014	JUST TIRES	EDR Digital Archive
2010	JUST TIRES	EDR Digital Archive

E DOMINGUEZ ST

744 E DOMINGUEZ ST

<u>Year</u>	<u>Uses</u>	<u>Source</u>
2001	GOODYEARAUTOSV	Haines & Company, Inc.
1995	Goodyear Certified Auto Service Centers	Pacific Bell

FINDINGS

<u>Year</u>	<u>Uses</u>	<u>Source</u>
1995	Torr Loma Tire Inc	Pacific Bell

E Dominguez St

810 E Dominguez St

<u>Year</u>	<u>Uses</u>	<u>Source</u>
2014	PEP BOYS MANNY MOE JACK OF CAL	EDR Digital Archive
2010	PEP BOYS MANNY MOE JACK OF CAL	EDR Digital Archive

E DOMINGUEZ ST

810 E DOMINGUEZ ST

<u>Year</u>	<u>Uses</u>	<u>Source</u>
2006	PEP BOYS ATMTV	Haines Company, Inc.
	SPRCNTRS CRSN BB 0 BISTR	Haines Company, Inc.
2001	PEPBOYS	Haines & Company, Inc.
1995	Carson	Pacific Bell
	Pep Boys Automotive Supercenters	Pacific Bell

E Dominguez St

850 E Dominguez St

<u>Year</u>	<u>Uses</u>	<u>Source</u>
2010	KIM KYUNG S	EDR Digital Archive
	DURABLE MARKETING	EDR Digital Archive
	NOBLE BULL ENTERTAINMENT INC	EDR Digital Archive

E DOMINGUEZ ST

850 E DOMINGUEZ ST

<u>Year</u>	<u>Uses</u>	<u>Source</u>
2001	QUALITY INN	Haines & Company, Inc.
1995	Diannas Place	Pacific Bell
	Herbalife XInt Health Internal	Pacific Bell
	M & M Charter Service	Pacific Bell
	Stokes Charter	Pacific Bell
	D & W Charter Service	Pacific Bell
	Carson Chronicle Gardena Valley News	Pacific Bell
1985	RAMADA INN SOUTH BAY	Pacific Bell

FINDINGS

E Dominguez St

880 E Dominguez St

<u>Year</u>	<u>Uses</u>	<u>Source</u>
2014	BISTRO 880	EDR Digital Archive
	CARSON BUFFET	EDR Digital Archive
2010	CARSON BUFFET	EDR Digital Archive
	BISTRO 880	EDR Digital Archive

E DOMINGUEZ ST

880 E DOMINGUEZ ST

<u>Year</u>	<u>Uses</u>	<u>Source</u>
2001	BISTRO	Haines & Company, Inc.
1995	Islander	Pacific Bell

E Dominguez St

888 E Dominguez St

<u>Year</u>	<u>Uses</u>	<u>Source</u>
2014	CLARION HOTEL SOUTH BAY	EDR Digital Archive
	MOTEL 6 OPERATING LP	EDR Digital Archive
2010	CLARION HOTEL SOUTH BAY	EDR Digital Archive

E DOMINGUEZ ST

888 E DOMINGUEZ ST

<u>Year</u>	<u>Uses</u>	<u>Source</u>
2006	QUAUTY INN	Haines Company, Inc.

E Dominguez St

930 E Dominguez St

<u>Year</u>	<u>Uses</u>	<u>Source</u>
2014	FLOWERS BY DEMETRIO	EDR Digital Archive
	CARSON -AVALON DIALYSIS CENTER	EDR Digital Archive
	GREATER SOUTH BAY MED GROUP	EDR Digital Archive
	HEALTHEEE U HEALTH & NUTRTITIO	EDR Digital Archive
2010	HERB & VITAMIN HEALTH CENTER	EDR Digital Archive
	HEALTHEEE U HEALTH & NUTRTITIO	EDR Digital Archive
	GREATER SOUTH BAY MED GROUP	EDR Digital Archive

FINDINGS

<u>Year</u>	<u>Uses</u>	<u>Source</u>
2010	JR PIPELINE	EDR Digital Archive
	CARSON -AVALON DIALYSIS CENTER	EDR Digital Archive

E DOMINGUEZ ST

930 E DOMINGUEZ ST

<u>Year</u>	<u>Uses</u>	<u>Source</u>
2006	VANPUTTEN JUAN T	Haines Company, Inc.
	JEHOVA JIREH	Haines Company, Inc.
	ALTNTV HLTH CRE HERB &VITAMIN	Haines Company, Inc.
	BAY MEDICAL GRP HEALTHEEE U	Haines Company, Inc.
	MD GREATER SOUTH	Haines Company, Inc.
	ALBERTO TIBURCIO	Haines Company, Inc.
2001	ALBERTOTIBURCIOMD	Haines & Company, Inc.
1995	Word Of God Faith Center	Pacific Bell
	Van Putten Juan T MD	Pacific Bell
	Greater South Bay Medical Group	Pacific Bell
	Alberto Tiburcio MD	Pacific Bell

E Dominguez St

940 E Dominguez St

<u>Year</u>	<u>Uses</u>	<u>Source</u>
2014	TALK OF TOWN TWO	EDR Digital Archive
	NA NA BOUTIQUE	EDR Digital Archive
	HOUSE OF SEAFOOD INC	EDR Digital Archive
	PHO KING WAY NOODLES & GRILL	EDR Digital Archive
	WILLIAM C MENDEZ AND CRAI	EDR Digital Archive
	PONCE DE LEON ALICE	EDR Digital Archive
	TACO CHARRO EL	EDR Digital Archive
	KORNROWS & AFROTIQUE	EDR Digital Archive
	HOUSE OF SANDWICHES	EDR Digital Archive
2010	HOUSE OF SANDWICHES	EDR Digital Archive
	KORNROWS & AFROTIQUE	EDR Digital Archive
	ROXAS ARNOLD	EDR Digital Archive
	TACO CHARRO EL	EDR Digital Archive
	ACE HOME LOANS INC	EDR Digital Archive
	PROFESSIONAL BARIATRIC CENTERS	EDR Digital Archive
	SKIN ESSENCE CLINIC	EDR Digital Archive

FINDINGS

<u>Year</u>	<u>Uses</u>	<u>Source</u>
2010	ESSENCE ENRICHMENT FOUNDATION	EDR Digital Archive
	WILLIAM C MENDEZ AND CRAI	EDR Digital Archive
	BROOKS J CONSTRUCTION	EDR Digital Archive
	TALK OF TOWN TWO	EDR Digital Archive

E DOMINGUEZ ST

940 E DOMINGUEZ ST

<u>Year</u>	<u>Uses</u>	<u>Source</u>
2006	SANDWICHES JB TAX	Haines Company, Inc.
	CONSULTANTA JB	Haines Company, Inc.
	ENTPRS LAMPLIGHTER	Haines Company, Inc.
	CHRISTIAN	Haines Company, Inc.
	FELLWSHP OUR PEOPLE	Haines Company, Inc.
	BARBERSHOP PBC MEDICAL	Haines Company, Inc.
	WEIGHTCONTROL PISE	Haines Company, Inc.
	ROXAS ARNOLD	Haines Company, Inc.
	ROXAS BUTLIG	Haines Company, Inc.
	EVANGELINE SKIN ESSENCE	Haines Company, Inc.
	TALK OF THE TOWN 310 324 005 S	Haines Company, Inc.
	FASHIONS TALK OF THE TOWN	Haines Company, Inc.
	TWO TOTAL IMAGE	Haines Company, Inc.
	SALON TRACY AND CO	Haines Company, Inc.
	BUILDING BROOKS J	Haines Company, Inc.
	CONSTRUCTION BROOKS J	Haines Company, Inc.
	CONSTRUCTION CREATIVE HAIR &	Haines Company, Inc.
	NAIL CARE DUNCAN ANTHONY	Haines Company, Inc.
	DOS GRAHAM DONALD	Haines Company, Inc.
	HIPPITYHOP PARTY	Haines Company, Inc.
	SHOP HOUSE OF	Haines Company, Inc.
2001	BUILDING BROOKS J	Haines & Company, Inc.
1995	B & V Paralegal Service	Pacific Bell
	Chicken & Cream	Pacific Bell
	Clarks Chicken & Ice Cream	Pacific Bell
	House Of Sandwiches	Pacific Bell
	Max The	Pacific Bell
	New Solid Foundation foster care agcy	Pacific Bell
	Obsession	Pacific Bell
	PBC Electrolysis	Pacific Bell

FINDINGS

<u>Year</u>	<u>Uses</u>	<u>Source</u>
1995	PBC Medical Weight Control	Pacific Bell
	PBC Skin Care & Facials	Pacific Bell
	Pacific Drafting Inc	Pacific Bell
	Simien Darrell Craig DDS	Pacific Bell
	String Media	Pacific Bell
	Tesfay Fitsum MD	Pacific Bell
1985	Advanced Image Systems	Pacific Bell
1980	ADVANCED IMAGE SYSTEMS	Pacific Telephone
	ADVANCED IMAGE SYSTEMS	Pacific Telephone

E Dominguez St

945 E Dominguez St

<u>Year</u>	<u>Uses</u>	<u>Source</u>
2014	24 HOUR FITNESS USA INC	EDR Digital Archive
2010	24 HOUR FITNESS USA INC	EDR Digital Archive

E DOMINGUEZ ST

948 E DOMINGUEZ ST

<u>Year</u>	<u>Uses</u>	<u>Source</u>
1995	Computer Town	Pacific Bell

949 E DOMINGUEZ ST

<u>Year</u>	<u>Uses</u>	<u>Source</u>
2001	BUILDING BROOKSJ	Haines & Company, Inc.

1000 E DOMINGUEZ ST

<u>Year</u>	<u>Uses</u>	<u>Source</u>
2006	TECHNOLOGIES FILLIPINO AMERCN	Haines Company, Inc.
	WEAR TRANSFORMIX	Haines Company, Inc.
	A LINE	Haines Company, Inc.
	CHIROPRACTIC CUBIC	Haines Company, Inc.
	COMPUTER CORP	Haines Company, Inc.
	CMNTYCH FLIGHT CENTRE	Haines Company, Inc.
	USA FLIGHT CENTRE	Haines Company, Inc.
	USA STITCH WINDOW	Haines Company, Inc.
2001	XXXX	Haines & Company, Inc.

FINDINGS

1007 E DOMINGUEZ ST

<u>Year</u>	<u>Uses</u>	<u>Source</u>
2006	BUILDING ADI	Haines Company, Inc.
	CLOVER	Haines Company, Inc.
	NEEDLECRAFT INC DOMINGUEZ	Haines Company, Inc.
	FLORIST	Haines Company, Inc.
	GLOVE TEK 310 856 016t	Haines Company, Inc.
	GLOVETEKINC	Haines Company, Inc.
	HEISEI SHOKAI	Haines Company, Inc.
	New STAR TRADING	Haines Company, Inc.
	CO NO I DEAL AUTO	Haines Company, Inc.
	SALES PRINTING PRESS	Haines Company, Inc.
	THE SPO MORTGAGE	Haines Company, Inc.
	SERVICES FOR	Haines Company, Inc.
	PROPERTY OWNERS THE PRINTING	Haines Company, Inc.
	PRESS TINT FACTORY	Haines Company, Inc.
2001	BUILDING AEMELECTRONICS	Haines & Company, Inc.
	BUILDING AEMELECTRONICS	Haines & Company, Inc.
1995	Ademco Distribution	Pacific Bell
	Advanced P C Products	Pacific Bell
	Age Research Inc	Pacific Bell
	Clover Needlecraft Inc	Pacific Bell
	Guard Systems Inc	Pacific Bell
	Heisel Shokai	Pacific Bell
	New Star Trading Co	Pacific Bell
	Printing Press The	Pacific Bell
	Separacolor International Inc	Pacific Bell
	The Printing Press	Pacific Bell
1985	Data Access Systems Inc	Pacific Bell

1017 E DOMINGUEZ ST

<u>Year</u>	<u>Uses</u>	<u>Source</u>
2006	CARCRAFT COACHWORKS	Haines Company, Inc.

E DOUBLE ST

317 E DOUBLE ST

<u>Year</u>	<u>Uses</u>	<u>Source</u>
2006	No Current Listing	Haines Company, Inc.

FINDINGS

318 E DOUBLE ST

<u>Year</u>	<u>Uses</u>	<u>Source</u>
2006	a SHIHJULiel	Haines Company, Inc.

321 E DOUBLE ST

<u>Year</u>	<u>Uses</u>	<u>Source</u>
2006	Rowena P	Haines Company, Inc.
	a CONCEPCION	Haines Company, Inc.

324 E DOUBLE ST

<u>Year</u>	<u>Uses</u>	<u>Source</u>
2006	SOLSAIbert	Haines Company, Inc.

327 E DOUBLE ST

<u>Year</u>	<u>Uses</u>	<u>Source</u>
2006	BRAVOAdam	Haines Company, Inc.

E Double St

328 E Double St

<u>Year</u>	<u>Uses</u>	<u>Source</u>
2010	VIRTUSIO GEMMA C	EDR Digital Archive

E DOUBLE ST

328 E DOUBLE ST

<u>Year</u>	<u>Uses</u>	<u>Source</u>
2006	VIRTUSIO Gemma	Haines Company, Inc.

E Double St

331 E Double St

<u>Year</u>	<u>Uses</u>	<u>Source</u>
2014	BUILDING INSPECTION	EDR Digital Archive
	PRECISE PORTABLE	EDR Digital Archive
2010	CBK INSPECTION INC	EDR Digital Archive
	PRECISE PORTABLE	EDR Digital Archive
	BUILDING INSPECTION	EDR Digital Archive

FINDINGS

E DOUBLE ST

331 E DOUBLE ST

<u>Year</u>	<u>Uses</u>	<u>Source</u>
2006	BARAHONA Cad Ds	Haines Company, Inc.

334 E DOUBLE ST

<u>Year</u>	<u>Uses</u>	<u>Source</u>
2006	THOMURES	Haines Company, Inc.

337 E DOUBLE ST

<u>Year</u>	<u>Uses</u>	<u>Source</u>
2006	a CARDOSO Rufino	Haines Company, Inc.

E Double St

338 E Double St

<u>Year</u>	<u>Uses</u>	<u>Source</u>
2010	ROBS MASONRY & CONCRETE	EDR Digital Archive

E DOUBLE ST

338 E DOUBLE ST

<u>Year</u>	<u>Uses</u>	<u>Source</u>
2006	CONCRETE	Haines Company, Inc.
	KISLING Robert	Haines Company, Inc.
	ROBS MASONRY	Haines Company, Inc.

341 E DOUBLE ST

<u>Year</u>	<u>Uses</u>	<u>Source</u>
2006	o WHITEFredenck E	Haines Company, Inc.

344 E DOUBLE ST

<u>Year</u>	<u>Uses</u>	<u>Source</u>
2006	o CAYETANO Joseph	Haines Company, Inc.

347 E DOUBLE ST

<u>Year</u>	<u>Uses</u>	<u>Source</u>
2006	SCHJENKENLuveme	Haines Company, Inc.

FINDINGS

351 E DOUBLE ST

<u>Year</u>	<u>Uses</u>	<u>Source</u>
2006	a PRANGE David B	Haines Company, Inc.

356 E DOUBLE ST

<u>Year</u>	<u>Uses</u>	<u>Source</u>
2006	ALELeroy	Haines Company, Inc.

E Double St

357 E Double St

<u>Year</u>	<u>Uses</u>	<u>Source</u>
2010	EVELYNS APPL CONSULTING & SLS	EDR Digital Archive

E DOUBLE ST

357 E DOUBLE ST

<u>Year</u>	<u>Uses</u>	<u>Source</u>
2006	SHIPLEY Evelyn	Haines Company, Inc.

360 E DOUBLE ST

<u>Year</u>	<u>Uses</u>	<u>Source</u>
2006	VASQUEZManuel	Haines Company, Inc.

361 E DOUBLE ST

<u>Year</u>	<u>Uses</u>	<u>Source</u>
2006	a MAALAAmet M	Haines Company, Inc.

402 E DOUBLE ST

<u>Year</u>	<u>Uses</u>	<u>Source</u>
2006	PARGAAnrnando	Haines Company, Inc.
1970	PARGA TERESA	Pacific Telephone
	PARGA ARMANDO	Pacific Telephone
1964	PARGA TERESA	Pacific Telephone
1954	CHAVEZ ARTHUR B	R. L. Polk & Co.

403 E DOUBLE ST

<u>Year</u>	<u>Uses</u>	<u>Source</u>
2006	a WASAYJo	Haines Company, Inc.

FINDINGS

407 E DOUBLE ST

<u>Year</u>	<u>Uses</u>	<u>Source</u>
2006	SUPNET Mamie 00 e	Haines Company, Inc.
1970	SUPNET MARNIE C	Pacific Telephone

408 E DOUBLE ST

<u>Year</u>	<u>Uses</u>	<u>Source</u>
2006	VOSaundra	Haines Company, Inc.
1954	LONG F V	R. L. Polk & Co.

409 E DOUBLE ST

<u>Year</u>	<u>Uses</u>	<u>Source</u>
2006	No Current Listing	Haines Company, Inc.
1964	SUPNET MARNIE C	Pacific Telephone
1960	SUPNET MARNIE C	Pacific Telephone
1957	SUPNET MARNIE C	Pacific Telephone
1954	SUPNET MARNIE C	R. L. Polk & Co.

414 E DOUBLE ST

<u>Year</u>	<u>Uses</u>	<u>Source</u>
2006	a ROWDENWayne	Haines Company, Inc.

415 E DOUBLE ST

<u>Year</u>	<u>Uses</u>	<u>Source</u>
2006	a DUMUKFe	Haines Company, Inc.

417 E DOUBLE ST

<u>Year</u>	<u>Uses</u>	<u>Source</u>
2006	PENAFIELW	Haines Company, Inc.
	/ SARMIENTOChristan	Haines Company, Inc.
	e QUIMSINGUv	Haines Company, Inc.
1957	BEST CARL E	Pacific Telephone

418 E DOUBLE ST

<u>Year</u>	<u>Uses</u>	<u>Source</u>
2006	a FAJARDOJohn	Haines Company, Inc.
1957	MARTIN RAY	Pacific Telephone

419 E DOUBLE ST

<u>Year</u>	<u>Uses</u>	<u>Source</u>
2006	QUIMSINGLiv	Haines Company, Inc.
	FRUTOSCyntlia	Haines Company, Inc.

FINDINGS

<u>Year</u>	<u>Uses</u>	<u>Source</u>
1960	MULLANEY RAY	Pacific Telephone
1957	MUILANEY RAY	Pacific Telephone
1954	ILULLANEY RAY	R. L. Polk & Co.

424 E DOUBLE ST

<u>Year</u>	<u>Uses</u>	<u>Source</u>
2006	DELACRUZRenato	Haines Company, Inc.
1954	EMPLEO ELESIO	R. L. Polk & Co.

425 E DOUBLE ST

<u>Year</u>	<u>Uses</u>	<u>Source</u>
2006	CRUZEmeslo	Haines Company, Inc.

429 E DOUBLE ST

<u>Year</u>	<u>Uses</u>	<u>Source</u>
2006	FLORER Elmer J	Haines Company, Inc.
	INOUYEGlenn M	Haines Company, Inc.
1954	LOUGHRIDGE CLAUD	R. L. Polk & Co.

E Double St

434 E Double St

<u>Year</u>	<u>Uses</u>	<u>Source</u>
2014	AR AUDIO VIDEO ENGINEERS	EDR Digital Archive
2010	AR AUDIO VIDEO ENGINEERS	EDR Digital Archive

E DOUBLE ST

434 E DOUBLE ST

<u>Year</u>	<u>Uses</u>	<u>Source</u>
2006	RAMOS Allan	Haines Company, Inc.
1964	ROSS ROWENA	Pacific Telephone
	ROSS NORMAN	Pacific Telephone

435 E DOUBLE ST

<u>Year</u>	<u>Uses</u>	<u>Source</u>
2006	ORT 12 J	Haines Company, Inc.
	BORRAYOJuan	Haines Company, Inc.
1964	NICHOLS CARL	Pacific Telephone
1954	KNIGHT JACK B	R. L. Polk & Co.

FINDINGS

438 E DOUBLE ST

<u>Year</u>	<u>Uses</u>	<u>Source</u>
2006	SILVALuis	Haines Company, Inc.
	SILVALuis	Haines Company, Inc.

439 E DOUBLE ST

<u>Year</u>	<u>Uses</u>	<u>Source</u>
2006	ORTIZMana	Haines Company, Inc.
	a AVALOS Ignaoi	Haines Company, Inc.

444 E DOUBLE ST

<u>Year</u>	<u>Uses</u>	<u>Source</u>
2006	BRAVO Robert	Haines Company, Inc.
1954	DEEMER CHAS L	R. L. Polk & Co.

447 E DOUBLE ST

<u>Year</u>	<u>Uses</u>	<u>Source</u>
2006	a REBULLARReudel	Haines Company, Inc.

449 E DOUBLE ST

<u>Year</u>	<u>Uses</u>	<u>Source</u>
2006	a FERNANDEZ Alfred	Haines Company, Inc.

450 E DOUBLE ST

<u>Year</u>	<u>Uses</u>	<u>Source</u>
2006	a MILAN Pepito	Haines Company, Inc.
1954	PAULIN RAYMOND	R. L. Polk & Co.

E Double St

453 E Double St

<u>Year</u>	<u>Uses</u>	<u>Source</u>
2014	SPERKA INTERNATIONAL LLC	EDR Digital Archive

E DOUBLE ST

453 E DOUBLE ST

<u>Year</u>	<u>Uses</u>	<u>Source</u>
2006	SPERKABruce	Haines Company, Inc.

FINDINGS

454 E DOUBLE ST

<u>Year</u>	<u>Uses</u>	<u>Source</u>
2006	a MARES Mana	Haines Company, Inc.

455 E DOUBLE ST

<u>Year</u>	<u>Uses</u>	<u>Source</u>
1957	ALCOCER BENJ	Pacific Telephone
1954	ALCOCER AUGUSTIN	R. L. Polk & Co.

459 E DOUBLE ST

<u>Year</u>	<u>Uses</u>	<u>Source</u>
1954	RAMIREZ FELIX	R. L. Polk & Co.

460 E DOUBLE ST

<u>Year</u>	<u>Uses</u>	<u>Source</u>
2006	GODINEZ Francisco	Haines Company, Inc.
	VILLA Salvador	Haines Company, Inc.

461 E DOUBLE ST

<u>Year</u>	<u>Uses</u>	<u>Source</u>
2006	a BULATAOEIts	Haines Company, Inc.
1960	SPINNEY F E	Pacific Telephone
1957	SPINNEY F E	Pacific Telephone
1954	SPINNEY F E	R. L. Polk & Co.

502 E DOUBLE ST

<u>Year</u>	<u>Uses</u>	<u>Source</u>
2006	a DUCKETT Bermce	Haines Company, Inc.

503 E DOUBLE ST

<u>Year</u>	<u>Uses</u>	<u>Source</u>
2006	ABADGlenn	Haines Company, Inc.
	CAJANDAB Tnnidad	Haines Company, Inc.

E Double St

507 E Double St

<u>Year</u>	<u>Uses</u>	<u>Source</u>
2010	TIMPUYOG TI BUANG SOUTHERN CAL	EDR Digital Archive

FINDINGS

E DOUBLE ST

507 E DOUBLE ST

<u>Year</u>	<u>Uses</u>	<u>Source</u>
2006	ROMERO Salvacon A	Haines Company, Inc.

512 E DOUBLE ST

<u>Year</u>	<u>Uses</u>	<u>Source</u>
2006	a MARSHALL Bemadete	Haines Company, Inc.

E Double St

513 E Double St

<u>Year</u>	<u>Uses</u>	<u>Source</u>
2010	CYBERROSE INC	EDR Digital Archive

E DOUBLE ST

513 E DOUBLE ST

<u>Year</u>	<u>Uses</u>	<u>Source</u>
2006	a SOTOVincent	Haines Company, Inc.

516 E DOUBLE ST

<u>Year</u>	<u>Uses</u>	<u>Source</u>
2006	a CAINGLITSanlos	Haines Company, Inc.

517 E DOUBLE ST

<u>Year</u>	<u>Uses</u>	<u>Source</u>
2006	a TEGLASNicole	Haines Company, Inc.

E Double St

522 E Double St

<u>Year</u>	<u>Uses</u>	<u>Source</u>
2014	NUTRITION FROM HEART	EDR Digital Archive

E DOUBLE ST

522 E DOUBLE ST

<u>Year</u>	<u>Uses</u>	<u>Source</u>
2006	a BERMUDEZVenancio	Haines Company, Inc.

FINDINGS

523 E DOUBLE ST

<u>Year</u>	<u>Uses</u>	<u>Source</u>
2006	UGALDEJane	Haines Company, Inc.

526 E DOUBLE ST

<u>Year</u>	<u>Uses</u>	<u>Source</u>
2006	a LUCEROJuan	Haines Company, Inc.

532 E DOUBLE ST

<u>Year</u>	<u>Uses</u>	<u>Source</u>
2006	OGANWm R	Haines Company, Inc.

533 E DOUBLE ST

<u>Year</u>	<u>Uses</u>	<u>Source</u>
2006	ESPERANCILLA	Haines Company, Inc.
	Corazon	Haines Company, Inc.

538 E DOUBLE ST

<u>Year</u>	<u>Uses</u>	<u>Source</u>
2006	No Current Listing	Haines Company, Inc.
1957	TETER GEO L	Pacific Telephone

539 E DOUBLE ST

<u>Year</u>	<u>Uses</u>	<u>Source</u>
2006	Danus	Haines Company, Inc.
	DELOSANGELES	Haines Company, Inc.

542 E DOUBLE ST

<u>Year</u>	<u>Uses</u>	<u>Source</u>
2006	MENESES Eplddio	Haines Company, Inc.

543 E DOUBLE ST

<u>Year</u>	<u>Uses</u>	<u>Source</u>
2006	a ACEBEDOPrcardo	Haines Company, Inc.

548 E DOUBLE ST

<u>Year</u>	<u>Uses</u>	<u>Source</u>
2006	HAGEN James	Haines Company, Inc.

549 E DOUBLE ST

<u>Year</u>	<u>Uses</u>	<u>Source</u>
2006	WATANABE Donald	Haines Company, Inc.

FINDINGS

<u>Year</u>	<u>Uses</u>	<u>Source</u>
1960	KEEFE RICHARD L	Pacific Telephone
1957	EEFE RICHARD L	Pacific Telephone

554 E DOUBLE ST

<u>Year</u>	<u>Uses</u>	<u>Source</u>
2006	TUNOAMalagiese	Haines Company, Inc.
	THOMPSON Tom	Haines Company, Inc.

555 E DOUBLE ST

<u>Year</u>	<u>Uses</u>	<u>Source</u>
2006	a AINUULynne	Haines Company, Inc.

E Double St

558 E Double St

<u>Year</u>	<u>Uses</u>	<u>Source</u>
2010	KIN PUBLICATIONS	EDR Digital Archive

E DOUBLE ST

558 E DOUBLE ST

<u>Year</u>	<u>Uses</u>	<u>Source</u>
2006	KIN PUBLICATIONS	Haines Company, Inc.
	POUESI June	Haines Company, Inc.

559 E DOUBLE ST

<u>Year</u>	<u>Uses</u>	<u>Source</u>
2006	RITCHIE Myrtle	Haines Company, Inc.

E Double St

600 E Double St

<u>Year</u>	<u>Uses</u>	<u>Source</u>
2014	UNITED SAMOAN CHURCH	EDR Digital Archive
2010	UNITED SAMOAN CHURCH	EDR Digital Archive

E Javelin St

302 E Javelin St

<u>Year</u>	<u>Uses</u>	<u>Source</u>
2010	TACOS GARCIA INC	EDR Digital Archive

FINDINGS

E JAVELIN ST

302 E JAVELIN ST

<u>Year</u>	<u>Uses</u>	<u>Source</u>
2006	a GARCIAAnclmo	Haines Company, Inc.
2001	4 GA 8 CIAAnclmo	Haines & Company, Inc.
1964	EDWARDS CHAS	Pacific Telephone
	EDWARDS DIANA	Pacific Telephone

303 E JAVELIN ST

<u>Year</u>	<u>Uses</u>	<u>Source</u>
2006	a CHACONVirgillo	Haines Company, Inc.
2001	CHACONVirgillo	Haines & Company, Inc.

307 E JAVELIN ST

<u>Year</u>	<u>Uses</u>	<u>Source</u>
2006	CROTINGER Alvin R	Haines Company, Inc.
2001	CROTINGERAIVIn R	Haines & Company, Inc.
1995	Crotinger Alvin R	Pacific Bell
1985	CROTINGER ALVIN R	Pacific Bell
1980	CROTINGER JANET	Pacific Telephone
	CROTINGER ALVIN R	Pacific Telephone
1975	CROTINGER ALVIN R	Pacific Telephone
1970	CROTINGER ALVIN R	Pacific Telephone
1964	SHAW LESTER	Pacific Telephone

308 E JAVELIN ST

<u>Year</u>	<u>Uses</u>	<u>Source</u>
2006	DOMINGUEZJesus	Haines Company, Inc.
2001	DOMINGUEZJesus	Haines & Company, Inc.
1995	Kramer Guy	Pacific Bell
1985	KRAMER GUY	Pacific Bell
1980	MENDOZA JOE	Pacific Telephone
1964	OLIVERAS RICHARD A	Pacific Telephone

314 E JAVELIN ST

<u>Year</u>	<u>Uses</u>	<u>Source</u>
2006	RAMOS Eugene	Haines Company, Inc.
2001	RAMOSEugene	Haines & Company, Inc.
1970	MULERO JOSE	Pacific Telephone
1964	MULERO JOSE	Pacific Telephone

FINDINGS

315 E JAVELIN ST

<u>Year</u>	<u>Uses</u>	<u>Source</u>
2006	a DAHILIG Cesar S Jr	Haines Company, Inc.
2001	OAHILlh Cesar	Haines & Company, Inc.

E Javelin St

320 E Javelin St

<u>Year</u>	<u>Uses</u>	<u>Source</u>
2014	TJ TRANSPORT	EDR Digital Archive
2010	TJ TRANSPORT	EDR Digital Archive

E JAVELIN ST

320 E JAVELIN ST

<u>Year</u>	<u>Uses</u>	<u>Source</u>
2006	MVUOSOJanet	Haines Company, Inc.
2001	RODRIGUEZLany	Haines & Company, Inc.
1995	Castillo Lino & Vangie	Pacific Bell
1985	RANDY S PLUMBING & HEATING	Pacific Bell
	PETERS CRAIG R	Pacific Bell
1980	FORD M	Pacific Telephone
1975	FORD M	Pacific Telephone
1970	BOBBER JAS J	Pacific Telephone
1964	GREENE L E	Pacific Telephone

321 E JAVELIN ST

<u>Year</u>	<u>Uses</u>	<u>Source</u>
2006	a LEEBurtrom	Haines Company, Inc.
2001	LEEBuorrom	Haines & Company, Inc.
1970	SCHAFER JOHN D CAPT	Pacific Telephone

327 E JAVELIN ST

<u>Year</u>	<u>Uses</u>	<u>Source</u>
2006	TOCCO Thomas	Haines Company, Inc.
2001	MCCARTNEYTimo lhy	Haines & Company, Inc.
1985	PERRY JERRY M	Pacific Bell
1980	MCCARTNEY TIM	Pacific Telephone
1964	HUNTER RAYMOND E	Pacific Telephone
	HUNTER BARBARA F	Pacific Telephone

FINDINGS

328 E JAVELIN ST

<u>Year</u>	<u>Uses</u>	<u>Source</u>
2006	SONGCO Danilo	Haines Company, Inc.
2001	BONIFACIOJahn	Haines & Company, Inc.
1980	FAUNI DAVID S	Pacific Telephone
1970	DAVIS TIMOTHY L	Pacific Telephone
1964	MOORE FRED M	Pacific Telephone
	MOORE DORTHA J	Pacific Telephone

333 E JAVELIN ST

<u>Year</u>	<u>Uses</u>	<u>Source</u>
2006	a TOCCO Pamela	Haines Company, Inc.
2001	TOCCOJoseph	Haines & Company, Inc.
1970	FOLEY ROBT L	Pacific Telephone
1964	PUGH CLODAGH	Pacific Telephone

E Javelin St

334 E Javelin St

<u>Year</u>	<u>Uses</u>	<u>Source</u>
2014	STARR ENTERPRISE	EDR Digital Archive
2010	STARR ENTERPRISE	EDR Digital Archive

E JAVELIN ST

334 E JAVELIN ST

<u>Year</u>	<u>Uses</u>	<u>Source</u>
2006	STARR Donald	Haines Company, Inc.
	STARR ENTERPRISE	Haines Company, Inc.
2001	STARR Donrld	Haines & Company, Inc.
1985	LANDOVAZO FELIX J	Pacific Bell
1980	LANDOVAZO FELIX J	Pacific Telephone
1970	STEPP FRANK E	Pacific Telephone
1964	STEPP FRANK E	Pacific Telephone

340 E JAVELIN ST

<u>Year</u>	<u>Uses</u>	<u>Source</u>
2006	e AQUINO Manolo	Haines Company, Inc.
2001	AQUINOMarolo	Haines & Company, Inc.

FINDINGS

E Javelin St

341 E Javelin St

<u>Year</u>	<u>Uses</u>	<u>Source</u>
2014	MATCO	EDR Digital Archive
2010	MATCO	EDR Digital Archive

E JAVELIN ST

341 E JAVELIN ST

<u>Year</u>	<u>Uses</u>	<u>Source</u>
2006	OLIVALord	Haines Company, Inc.
1970	MIZRAHI RICHARD	Pacific Telephone
1964	BUHLERT JERRY	Pacific Telephone

344 E JAVELIN ST

<u>Year</u>	<u>Uses</u>	<u>Source</u>
2006	GALLEGOS Delia	Haines Company, Inc.
1970	SHAPIRO HAROLD	Pacific Telephone
	SHAPIRO JOAN	Pacific Telephone
1964	SHAPIRO HAROLD	Pacific Telephone
	SHAPIRO JOAN	Pacific Telephone

347 E JAVELIN ST

<u>Year</u>	<u>Uses</u>	<u>Source</u>
2006	HERRERA Mansela	Haines Company, Inc.
1975	O DONNELL JOS G	Pacific Telephone
1970	BLY ROGER	Pacific Telephone
1964	BLY ROGER	Pacific Telephone

351 E JAVELIN ST

<u>Year</u>	<u>Uses</u>	<u>Source</u>
2006	a TANTOCOE	Haines Company, Inc.
	TANTOCOAllan	Haines Company, Inc.
2001	TANTOCO Eugenia	Haines & Company, Inc.
1985	MAYES E BOBBY	Pacific Bell
	MAYES E BOBBY	Pacific Bell
1975	DAVIS ALFRED	Pacific Telephone
1970	BORUTZKI KLAUS	Pacific Telephone
1964	GREIF ARTHUR G JR CAPT	Pacific Telephone

FINDINGS

403 E JAVELIN ST

<u>Year</u>	<u>Uses</u>	<u>Source</u>
2006	ANSON Nora	Haines Company, Inc.
2001	ANSON Oscar	Haines & Company, Inc.
1995	Simon Guy & Maria	Pacific Bell
1985	GARNER DALE	Pacific Bell
1970	JAGLELLO JOS	Pacific Telephone

406 E JAVELIN ST

<u>Year</u>	<u>Uses</u>	<u>Source</u>
2001	XXXX	Haines & Company, Inc.

407 E JAVELIN ST

<u>Year</u>	<u>Uses</u>	<u>Source</u>
2006	a CATOERA Jocelyn	Haines Company, Inc.
2001	CATOERA Jocelyn	Haines & Company, Inc.
1995	Pardilla Nelson	Pacific Bell

408 E JAVELIN ST

<u>Year</u>	<u>Uses</u>	<u>Source</u>
2006	VINZON Romeo	Haines Company, Inc.
2001	VINZON Filomena	Haines & Company, Inc.

411 E JAVELIN ST

<u>Year</u>	<u>Uses</u>	<u>Source</u>
2006	o ARELLANO Adnan	Haines Company, Inc.
2001	ARELLANO Adr Ian	Haines & Company, Inc.
1995	Pablada Roland	Pacific Bell
	Tacto Feliciano	Pacific Bell
1985	KOENIG MICHAEL	Pacific Bell
	KOENIG CYNTHIA J	Pacific Bell
	JOSEPH CYNTHIA DR	Pacific Bell
1980	ORIBALLO BALTAZER N	Pacific Telephone
	OPENANO HILARLO M	Pacific Telephone
1970	BRAVATA RALPH JR	Pacific Telephone

414 E JAVELIN ST

<u>Year</u>	<u>Uses</u>	<u>Source</u>
2006	TRUJILLO Bertha	Haines Company, Inc.
2001	TRUJILLO Angel	Haines & Company, Inc.

FINDINGS

E Javelin St

417 E Javelin St

<u>Year</u>	<u>Uses</u>	<u>Source</u>
2010	GREEN SKATEBOARD COMPANY INC	EDR Digital Archive

E JAVELIN ST

417 E JAVELIN ST

<u>Year</u>	<u>Uses</u>	<u>Source</u>
2006	JOHNSON Ethel	Haines Company, Inc.
2001	HOMEEQUITY	Haines & Company, Inc.
1985	MESTRE OSCAR	Pacific Bell
1980	MESTRE OSCAR	Pacific Telephone
1970	CANAL DEBHIE	Pacific Telephone
	CANAL ROBT W	Pacific Telephone

418 E JAVELIN ST

<u>Year</u>	<u>Uses</u>	<u>Source</u>
2006	o MIYAKE Dennis A	Haines Company, Inc.
2001	MIYAKEDennis A	Haines & Company, Inc.
1995	Miyake Dennis A	Pacific Bell
1985	MIYAKE DENNIS A	Pacific Bell

421 E JAVELIN ST

<u>Year</u>	<u>Uses</u>	<u>Source</u>
2006	REEVESSheila	Haines Company, Inc.
2001	REEVES Richard	Haines & Company, Inc.

424 E JAVELIN ST

<u>Year</u>	<u>Uses</u>	<u>Source</u>
2006	BUNO Ermelinda	Haines Company, Inc.
2001	89 UNOEamellnda	Haines & Company, Inc.

427 E JAVELIN ST

<u>Year</u>	<u>Uses</u>	<u>Source</u>
2006	CHITCHAKKOL	Haines Company, Inc.
	Suvadit THUMTHONGSomjai	Haines Company, Inc.
2001	CHITCHAKKOLS	Haines & Company, Inc.

FINDINGS

428 E JAVELIN ST

<u>Year</u>	<u>Uses</u>	<u>Source</u>
2006	a SARMIENTORomy	Haines Company, Inc.
2001	SARMIENTORomu lo	Haines & Company, Inc.
1995	Peters Brian T	Pacific Bell
1985	BUTLAND ROBT D	Pacific Bell
1980	BUTLAND ROBT	Pacific Telephone
1975	BUTLAND ROBT	Pacific Telephone
1970	MILLER KERRYR D CAPT	Pacific Telephone

431 E JAVELIN ST

<u>Year</u>	<u>Uses</u>	<u>Source</u>
2006	o ARCIBALLucot	Haines Company, Inc.
2001	ARCIBALLucit	Haines & Company, Inc.
1995	Arcibal Lucita	Pacific Bell
1985	ARCIBAL LUCITA	Pacific Bell

434 E JAVELIN ST

<u>Year</u>	<u>Uses</u>	<u>Source</u>
2006	Melquiades	Haines Company, Inc.
	CATALASAN	Haines Company, Inc.
2001	SYCelso	Haines & Company, Inc.
1995	Singson Jose R	Pacific Bell

437 E JAVELIN ST

<u>Year</u>	<u>Uses</u>	<u>Source</u>
2006	ROMUALDO Aurora	Haines Company, Inc.
2001	EAVES Harry	Haines & Company, Inc.

440 E JAVELIN ST

<u>Year</u>	<u>Uses</u>	<u>Source</u>
2006	PRASAD Davendra	Haines Company, Inc.
2001	PRASAE Davendra	Haines & Company, Inc.
1975	ATKINSON WM R	Pacific Telephone
1970	HAYES DEBRA	Pacific Telephone
	HAYES LAMAR	Pacific Telephone

FINDINGS

E Javelin St

441 E Javelin St

<u>Year</u>	<u>Uses</u>	<u>Source</u>
2014	WILCO INTERNATIONAL OF CALIF	EDR Digital Archive
2010	WILCO INTERNATIONAL OF CALIF	EDR Digital Archive

E JAVELIN ST

441 E JAVELIN ST

<u>Year</u>	<u>Uses</u>	<u>Source</u>
2006	WILCOINTERNATL	Haines Company, Inc.
	LAO Michael	Haines Company, Inc.
	OF CALIF	Haines Company, Inc.
2001	LAOMic lhael	Haines & Company, Inc.
1995	Wilco Internatl Of Calif	Pacific Bell
1985	WILCO INTERNATL OF CALIF	Pacific Bell
1970	KONO ISOO	Pacific Telephone

446 E JAVELIN ST

<u>Year</u>	<u>Uses</u>	<u>Source</u>
1995	Andrew Michael A	Pacific Bell
1985	ANDREW MICHAEL A	Pacific Bell
1980	ANDREW MICHAEL A	Pacific Telephone
1970	CABRERA ANGELO	Pacific Telephone

447 E JAVELIN ST

<u>Year</u>	<u>Uses</u>	<u>Source</u>
2006	a LAO Peter	Haines Company, Inc.
2001	LAOPeler	Haines & Company, Inc.
1995	Lao Peter	Pacific Bell
1985	LAO PETER	Pacific Bell
1980	LAO PETER	Pacific Telephone
1975	CHENG S L	Pacific Telephone
1970	LINTON RAY L	Pacific Telephone

450 E JAVELIN ST

<u>Year</u>	<u>Uses</u>	<u>Source</u>
2006	No Current Listing	Haines Company, Inc.
2001	TRINIDADRRuben A	Haines & Company, Inc.

FINDINGS

451 E JAVELIN ST

<u>Year</u>	<u>Uses</u>	<u>Source</u>
2006	CABARONPele	Haines Company, Inc.
2001	SCABARON Pele	Haines & Company, Inc.
1995	Cabaron Pete A	Pacific Bell
1985	CABARON PETE A	Pacific Bell
1980	CABARON PETE	Pacific Telephone
	CABARON PETE	Pacific Telephone

Fries Ave

21303 Fries Ave

<u>Year</u>	<u>Uses</u>	<u>Source</u>
2014	JDI DEVELOPMENT INC	EDR Digital Archive

FRIES AVE

21303 FRIES AVE

<u>Year</u>	<u>Uses</u>	<u>Source</u>
2006	DAYRIT Celenno	Haines Company, Inc.
	YOUNG Kevin	Haines Company, Inc.
1995	Dayrit Ceferino	Pacific Bell
1990	DAYRIT DONNA	Pacific Bell

Fries Ave

21307 Fries Ave

<u>Year</u>	<u>Uses</u>	<u>Source</u>
2014	INTL MUSIC PRODUCTION	EDR Digital Archive
2010	INTL MUSIC PRODUCTION	EDR Digital Archive
	J C CONSTRUCTION	EDR Digital Archive

FRIES AVE

21307 FRIES AVE

<u>Year</u>	<u>Uses</u>	<u>Source</u>
2006	GOMEZ Jesus	Haines Company, Inc.
1995	Lohr Hal G	Pacific Bell
1990	LOHR HAL G	Pacific Bell
	LOHR HAROLD C	Pacific Bell
1970	LOHR HAROLD C	Pacific Telephone

FINDINGS

21313 FRIES AVE

<u>Year</u>	<u>Uses</u>	<u>Source</u>
2006	ARCAG Antonio	Haines Company, Inc.
1970	CULLISON ROBT L	Pacific Telephone

21319 FRIES AVE

<u>Year</u>	<u>Uses</u>	<u>Source</u>
2006	DALAOUEJacnto	Haines Company, Inc.
1970	SHEPHERD LEONARD C	Pacific Telephone

21323 FRIES AVE

<u>Year</u>	<u>Uses</u>	<u>Source</u>
2006	No Current Listing	Haines Company, Inc.
1970	HEINZ HAROLD J	Pacific Telephone

21327 FRIES AVE

<u>Year</u>	<u>Uses</u>	<u>Source</u>
2006	ESCOBEDOTEofilo	Haines Company, Inc.
	MENDEZCatalina	Haines Company, Inc.

GARSTON AVE

21304 GARSTON AVE

<u>Year</u>	<u>Uses</u>	<u>Source</u>
2006	o WARNERAlbert	Haines Company, Inc.
2001	JARAAIS 8rt	Haines & Company, Inc.
1990	GARCIA CONCEPCION	Pacific Bell
	TAYLOR ARMANDO	Pacific Bell
1970	GAVIRATI OSVALDO H	Pacific Telephone
1964	FETTERS ROBT L	Pacific Telephone

21310 GARSTON AVE

<u>Year</u>	<u>Uses</u>	<u>Source</u>
2006	a GRABERJohn	Haines Company, Inc.
2001	ORABERJohn	Haines & Company, Inc.
1964	STERLING ROBT E	Pacific Telephone

21311 GARSTON AVE

<u>Year</u>	<u>Uses</u>	<u>Source</u>
2006	a VELASCO Rosalind	Haines Company, Inc.
2001	VELASCOEen	Haines & Company, Inc.

FINDINGS

21314 GARSTON AVE

<u>Year</u>	<u>Uses</u>	<u>Source</u>
2006	o AGUILARGi I	Haines Company, Inc.
2001	AGUILARGi I	Haines & Company, Inc.

Garston Ave

21319 Garston Ave

<u>Year</u>	<u>Uses</u>	<u>Source</u>
2014	GARDENA PIONEER PROJECT	EDR Digital Archive
2010	GARDENA PIONEER PROJECT	EDR Digital Archive

GARSTON AVE

21319 GARSTON AVE

<u>Year</u>	<u>Uses</u>	<u>Source</u>
2006	e CHOMORIMargaret	Haines Company, Inc.
1990	OKA KANEJI	Pacific Bell
1985	OKA KANEJI	Pacific Bell

21320 GARSTON AVE

<u>Year</u>	<u>Uses</u>	<u>Source</u>
2006	e JORDAN Mark	Haines Company, Inc.
1964	JONES BARRY	Pacific Telephone

21324 GARSTON AVE

<u>Year</u>	<u>Uses</u>	<u>Source</u>
2006	THANH Van	Haines Company, Inc.
	NGUYENThanh	Haines Company, Inc.
	NGUYENThanh	Haines Company, Inc.
2001	THANHVan	Haines & Company, Inc.
1970	HENDERSON DALE D	Pacific Telephone
1964	HENDERSON CONSTRUCTION CO	Pacific Telephone

21325 GARSTON AVE

<u>Year</u>	<u>Uses</u>	<u>Source</u>
2006	o MAROUEZRobert	Haines Company, Inc.
2001	MAROU B 2 Robet	Haines & Company, Inc.
1970	STALLCUP LOYD W SYLVESTER BROS LAUNCH SERVICE	Pacific Telephone
	SYLVESTER BROS LAUNCH SERVICE	Pacific Telephone

FINDINGS

<u>Year</u>	<u>Uses</u>	<u>Source</u>
1964	MARKANO RICHARD J	Pacific Telephone

21328 GARSTON AVE

<u>Year</u>	<u>Uses</u>	<u>Source</u>
2001	JORDAN Mark	Haines & Company, Inc.

21402 GARSTON AVE

<u>Year</u>	<u>Uses</u>	<u>Source</u>
2006	GRAHAM Dick E	Haines Company, Inc.
2001	CJSTOM	Haines & Company, Inc.
1995	Custom Forms & Design	Pacific Bell
	GRAHAM DICK E	Pacific Bell
	CUSTOM FORMS & DESIGN	Pacific Bell
1990	CUSTOM FORMS & DESIGN	Pacific Bell
	GRAHAM DICK E	Pacific Bell
1985	CUSTOM FORMS & DESIGN	Pacific Bell
	GRAHAM DICK E	Pacific Bell
1980	CUSTOM FORMS & DESIGN	Pacific Telephone
	GRAHAM DICK E	Pacific Telephone
1975	GRAHAM DICK E	Pacific Telephone
1970	GRAHAM DICK E	Pacific Telephone
1964	GRAHAM DICK E	Pacific Telephone

21403 GARSTON AVE

<u>Year</u>	<u>Uses</u>	<u>Source</u>
2006	o NORTHLAND Jorge	Haines Company, Inc.
1990	NORTHLAND JORGE	Pacific Bell
1985	NORTHLAND JORGE	Pacific Bell
1980	NORTHLAND JORGE	Pacific Telephone
1975	MITCHELL ELMA Y	Pacific Telephone
1970	HOUSE JAS A	Pacific Telephone
1964	HOUSE JAS A	Pacific Telephone

Garston Ave

21408 Garston Ave

<u>Year</u>	<u>Uses</u>	<u>Source</u>
2014	YOUR TRAVEL BUSINESS	EDR Digital Archive
2010	YOUR TRAVEL BUSINESS	EDR Digital Archive

FINDINGS

GARSTON AVE

21408 GARSTON AVE

<u>Year</u>	<u>Uses</u>	<u>Source</u>
2006	Praxedes	Haines Company, Inc.
	MACALINAO	Haines Company, Inc.
2001	IGNACI OReynaldo Jr	Haines & Company, Inc.
	MACALINAOPraxad OS	Haines & Company, Inc.
1970	KOBASHIGAWA REGINALD N	Pacific Telephone
1964	KOBASHIGAWA REGINALD M	Pacific Telephone

21409 GARSTON AVE

<u>Year</u>	<u>Uses</u>	<u>Source</u>
2006	IGNACIO Reynaldo Jr	Haines Company, Inc.
1995	IGNACIO REYNALDO M JR	Pacific Bell
	Ignacio Reynaldo M Jr	Pacific Bell
1990	IGNACIO REYNALDO M JR	Pacific Bell
1985	LINZ ROBT J	Pacific Bell
1980	LINZ ROBT J	Pacific Telephone
1970	DILLARD CLIFFORD S	Pacific Telephone
1964	DILLARD CLIFFORD S	Pacific Telephone

21412 GARSTON AVE

<u>Year</u>	<u>Uses</u>	<u>Source</u>
2006	DUARTEChas	Haines Company, Inc.
2001	DUARTEChas	Haines & Company, Inc.
1995	DUARTEChas	Pacific Bell
	DUARTE CHAS	Pacific Bell
1990	DUARTE CHAS	Pacific Bell
1985	DUARTE CHAS	Pacific Bell
	DUARTE DANIEL THOMAS	Pacific Bell
1980	DUARTE CHAS	Pacific Telephone
	DUARTE DANIEL THOMAS	Pacific Telephone
1975	DUARTE CHAS	Pacific Telephone
1964	DUARTE LOUIS W	Pacific Telephone

21413 GARSTON AVE

<u>Year</u>	<u>Uses</u>	<u>Source</u>
2006	MCKIERNANZenaida	Haines Company, Inc.
	MCKIERNANZenaida	Haines Company, Inc.

FINDINGS

<u>Year</u>	<u>Uses</u>	<u>Source</u>
2001	MOIERNANJe	Haines & Company, Inc.
1970	FREELAND C L	Pacific Telephone
1964	FREELAND C L	Pacific Telephone

21416 GARSTON AVE

<u>Year</u>	<u>Uses</u>	<u>Source</u>
2001	CASITACeoar	Haines & Company, Inc.

21418 GARSTON AVE

<u>Year</u>	<u>Uses</u>	<u>Source</u>
2006	o CAJITACezar	Haines Company, Inc.
	YUMULAngellto	Haines Company, Inc.
2001	IGNACIOLeonar 8d	Haines & Company, Inc.
1995	Cezar Cajita	Pacific Bell
1985	KERN V	Pacific Bell
1980	KERN V	Pacific Telephone
1975	ITO MARK	Pacific Telephone
1970	BOMER WM J	Pacific Telephone

21419 GARSTON AVE

<u>Year</u>	<u>Uses</u>	<u>Source</u>
2006	IGNACIO Leonardo	Haines Company, Inc.
1995	Ignacio Leonardo	Pacific Bell
	IGNACIO LEONARDO	Pacific Bell
1990	IGNACIO LEONARDO	Pacific Bell
1985	IGNACIO LEONARDO	Pacific Bell

21483 GARSTON AVE

<u>Year</u>	<u>Uses</u>	<u>Source</u>
2001	NORTHLANDJorg O	Haines & Company, Inc.

GRACE AVE

21006 GRACE AVE

<u>Year</u>	<u>Uses</u>	<u>Source</u>
2001	XXXX	Haines & Company, Inc.

21009 GRACE AVE

<u>Year</u>	<u>Uses</u>	<u>Source</u>
2001	LOPEZJ	Haines & Company, Inc.

FINDINGS

21029 GRACE AVE

<u>Year</u>	<u>Uses</u>	<u>Source</u>
2006	DUNNCnстина	Haines Company, Inc.

Grace Ave

21035 Grace Ave

<u>Year</u>	<u>Uses</u>	<u>Source</u>
2010	NIKKI S CRAFT	EDR Digital Archive

GRACE AVE

21035 GRACE AVE

<u>Year</u>	<u>Uses</u>	<u>Source</u>
2006	a DERAINDres	Haines Company, Inc.
2001	6 DERAINDres	Haines & Company, Inc.
1985	STOECKLE FRANCIS	Pacific Bell

21039 GRACE AVE

<u>Year</u>	<u>Uses</u>	<u>Source</u>
2006	e MAHung Chi	Haines Company, Inc.
2001	BALLAR Edwin	Haines & Company, Inc.

21045 GRACE AVE

<u>Year</u>	<u>Uses</u>	<u>Source</u>
2006	SPRADLING Barry	Haines Company, Inc.
2001	SPRADLINGBarry	Haines & Company, Inc.
1985	DUNCANSON M OLETA	Pacific Bell

21103 GRACE AVE

<u>Year</u>	<u>Uses</u>	<u>Source</u>
2006	o ICASIANOJesus	Haines Company, Inc.
2001	ICASIANOJesus	Haines & Company, Inc.

21109 GRACE AVE

<u>Year</u>	<u>Uses</u>	<u>Source</u>
2006	IVERSON Ernest W	Haines Company, Inc.
2001	IVERSON Ernest W	Haines & Company, Inc.
1995	IVERSON ERNEST W	Pacific Bell
	Iverson Ernest W	Pacific Bell
1990	IVERSON ERNEST W	Pacific Bell

FINDINGS

<u>Year</u>	<u>Uses</u>	<u>Source</u>
1985	IVERSON ERNEST W	Pacific Bell

21110 GRACE AVE

<u>Year</u>	<u>Uses</u>	<u>Source</u>
2001	RIVERARIOALDY	Haines & Company, Inc.

21113 GRACE AVE

<u>Year</u>	<u>Uses</u>	<u>Source</u>
2006	BAPTISTAJOAQUIM	Haines Company, Inc.
2001	BAPTISTAJOAQUIM	Haines & Company, Inc.

21119 GRACE AVE

<u>Year</u>	<u>Uses</u>	<u>Source</u>
2006	e MAGANAJOHN	Haines Company, Inc.
1990	SUR J	Pacific Bell

21123 GRACE AVE

<u>Year</u>	<u>Uses</u>	<u>Source</u>
2006	SORIANOWENCESLAO	Haines Company, Inc.
2001	PATRIARCAAlelh	Haines & Company, Inc.

21124 GRACE AVE

<u>Year</u>	<u>Uses</u>	<u>Source</u>
1957	CAMELLO FARMS & CO	Pacific Telephone

21126 GRACE AVE

<u>Year</u>	<u>Uses</u>	<u>Source</u>
1960	CAMELLO FARMS & CO	Pacific Telephone

21129 GRACE AVE

<u>Year</u>	<u>Uses</u>	<u>Source</u>
2006	JOHNSON BENJAMIN	Haines Company, Inc.
2001	JOHNSON BENJAMIN	Haines & Company, Inc.

21133 GRACE AVE

<u>Year</u>	<u>Uses</u>	<u>Source</u>
1995	MORAN REBECCA	Pacific Bell
	MORAN REBECCA	Pacific Bell
1990	MORAN LUIS	Pacific Bell
1985	MORAN LUIS	Pacific Bell
1980	MORAN LUIS	Pacific Telephone

FINDINGS

<u>Year</u>	<u>Uses</u>	<u>Source</u>
1975	MORAN LUIS	Pacific Telephone

21139 GRACE AVE

<u>Year</u>	<u>Uses</u>	<u>Source</u>
2006	SHAZAD Arman	Haines Company, Inc.
	BATUCALArthur	Haines Company, Inc.
2001	DYKEERichard	Haines & Company, Inc.
1990	RUSSELL LYNN	Pacific Bell
1985	RUSSELL LYNN	Pacific Bell
1975	BOTTS ROBT F	Pacific Telephone

Grace Ave

21143 Grace Ave

<u>Year</u>	<u>Uses</u>	<u>Source</u>
2014	CORDERO ENGINEERING & SUR CESS INC	EDR Digital Archive EDR Digital Archive
2010	CORDERO ENGINEERING & SUR CESS INC	EDR Digital Archive EDR Digital Archive

GRACE AVE

21143 GRACE AVE

<u>Year</u>	<u>Uses</u>	<u>Source</u>
2006	ENGINEERING& e CORDEROArturo	Haines Company, Inc. Haines Company, Inc.
	CORDERO	Haines Company, Inc.
	SURVEYING	Haines Company, Inc.
2001	CORDEROR	Haines & Company, Inc.
1995	Santos Jose & Delia	Pacific Bell
1990	SANTOS JOSE & DELIA	Pacific Bell

21205 GRACE AVE

<u>Year</u>	<u>Uses</u>	<u>Source</u>
2006	CORDERO Gudelia	Haines Company, Inc.
2001	VILLON Ricardo 00 E	Haines & Company, Inc.
1985	TRAUB GEO MRS	Pacific Bell
1964	TRAUB GEO MRS	Pacific Telephone
1960	TRAUB GEO MRS	Pacific Telephone

FINDINGS

21209 GRACE AVE

<u>Year</u>	<u>Uses</u>	<u>Source</u>
2006	a VILLALOBOS Luis	Haines Company, Inc.
2001	VILLALOB	Haines & Company, Inc.
1995	VILLALOBOS LUIS	Pacific Bell
	Villalobos Luis	Pacific Bell
	Villalobos Lillian	Pacific Bell
1990	VILLALOBOS LILLIAN	Pacific Bell
	VILLALOBOS LUIS	Pacific Bell
1985	VILLALOBOS LUIS	Pacific Bell
1964	BALDONADO FRED	Pacific Telephone
	BALDONADO JENNIFER A	Pacific Telephone
1957	RILEY KAY	Pacific Telephone
1954	CORBETT WM	R. L. Polk & Co.

Grace Ave

21210 Grace Ave

<u>Year</u>	<u>Uses</u>	<u>Source</u>
2010	MITCHELL JEFFREY	EDR Digital Archive

GRACE AVE

21210 GRACE AVE

<u>Year</u>	<u>Uses</u>	<u>Source</u>
2006	MITCHELL Jeff	Haines Company, Inc.
2001	MITCHELL Je R	Haines & Company, Inc.
1985	WARREN DWIGHT	Pacific Bell
1975	NAGY B C	Pacific Telephone
1964	NAGY BLANCHE	Pacific Telephone
1950	LORIA ROSS MRS R	Pacific Telephone

21213 GRACE AVE

<u>Year</u>	<u>Uses</u>	<u>Source</u>
2006	LAGPAO Lauro	Haines Company, Inc.
2001	ODATTIL Josaeph	Haines & Company, Inc.
1985	WHITE JOHN & BRENDA	Pacific Bell
1964	HUDSON NOLEN L	Pacific Telephone
1960	HUDSON NOLEN L	Pacific Telephone
1957	HUDSON NOLEN I	Pacific Telephone

FINDINGS

Grace Ave

21217 Grace Ave

<u>Year</u>	<u>Uses</u>	<u>Source</u>
2010	LISI AEROSPACE	EDR Digital Archive

GRACE AVE

21217 GRACE AVE

<u>Year</u>	<u>Uses</u>	<u>Source</u>
2006	JIMENEZJose	Haines Company, Inc.
2001	0 JIMENEZJose	Haines & Company, Inc.
1975	MOTTIER LOUIS M	Pacific Telephone
1964	MOTTIER LOUIS M	Pacific Telephone
1960	MOTTIER LOUIS M	Pacific Telephone
1957	MOTTLER LOUIS M	Pacific Telephone
1954	MOTTLER LOUIS M R	R. L. Polk & Co.

21220 GRACE AVE

<u>Year</u>	<u>Uses</u>	<u>Source</u>
2006	e LAZAGALauro	Haines Company, Inc.
2001	OLAZAGALauro	Haines & Company, Inc.
1990	PORTUGAL DIOSDADO JR	Pacific Bell
1985	SALSIDO MIGUEL	Pacific Bell
1975	CAMELLO LAOREANO	Pacific Telephone

21222 GRACE AVE

<u>Year</u>	<u>Uses</u>	<u>Source</u>
2006	GOBienvenido	Haines Company, Inc.
2001	GOBrenvenrdo	Haines & Company, Inc.
1964	GARCIA L N	Pacific Telephone
1960	URQUIDEZ JERRY	Pacific Telephone
1957	URQULDEZ JERRY	Pacific Telephone
1954	URQUIDEZ JERRY	R. L. Polk & Co.

21223 GRACE AVE

<u>Year</u>	<u>Uses</u>	<u>Source</u>
2006	MARCOS Lillian	Haines Company, Inc.
2001	MALABANAN Cynthia	Haines & Company, Inc.
1995	Mills P M	Pacific Bell
1990	MILLS P M	Pacific Bell

FINDINGS

<u>Year</u>	<u>Uses</u>	<u>Source</u>
1985	GONZALES RAYMOND A	Pacific Bell
1964	NAOHARA KAY K	Pacific Telephone
1960	NAOHARA KAY K	Pacific Telephone
1957	AOHI-A KAY K	Pacific Telephone
1954	NAOHARA KAY K	R. L. Polk & Co.

21226 GRACE AVE

<u>Year</u>	<u>Uses</u>	<u>Source</u>
2006	PENALBA Isabellta	Haines Company, Inc.
2001	LOPEZRalph	Haines & Company, Inc.
1957	ADRIAN TOBY	Pacific Telephone
1954	ADRIAN TOBY	R. L. Polk & Co.

21229 GRACE AVE

<u>Year</u>	<u>Uses</u>	<u>Source</u>
2006	WINNEN Richard	Haines Company, Inc.
	WINNENR	Haines Company, Inc.
2001	WINNEN Richard	Haines & Company, Inc.
1960	POAG SALLY	Pacific Telephone
1954	BLAKE RAIPH D R	R. L. Polk & Co.
	BLAKE RALPH D R	R. L. Polk & Co.
1950	JOHNSON THOS A R	Pacific Telephone

21230 GRACE AVE

<u>Year</u>	<u>Uses</u>	<u>Source</u>
2006	OGAHiromi	Haines Company, Inc.
2001	LORBERArno Id	Haines & Company, Inc.
1995	Fielder H Lynn	Pacific Bell
1990	FIELDER H LYNN	Pacific Bell
1985	FIELDER H LYNN	Pacific Bell
1980	FIELDER H LYNN	Pacific Telephone
1975	FIELDER H LYNN	Pacific Telephone
1964	FIELDER H LYNN	Pacific Telephone
1960	FIELDER H LYNN	Pacific Telephone
1957	FIELDER H LYNN	Pacific Telephone

21234 GRACE AVE

<u>Year</u>	<u>Uses</u>	<u>Source</u>
2006	VASQUEZ Inocencio	Haines Company, Inc.
	RUIZMana	Haines Company, Inc.

FINDINGS

<u>Year</u>	<u>Uses</u>	<u>Source</u>
2001	OVASQUEZInocencio	Haines & Company, Inc.
1960	NORFOLK RAY	Pacific Telephone
1957	SANCHEZ ERNEST S	Pacific Telephone
1954	SANCHEZ ERNEST S	R. L. Polk & Co.

21235 GRACE AVE

<u>Year</u>	<u>Uses</u>	<u>Source</u>
2006	UIGAESETauvale	Haines Company, Inc.
2001	UIGAESETauvala	Haines & Company, Inc.
1995	UIGAESE ELVIN P	Pacific Bell
	Uigaese E	Pacific Bell
1964	SHOCK RONALD ELMO	Pacific Telephone
1960	SHOCK RONALD ELMO	Pacific Telephone
1957	SHOCK RONALD ELMO	Pacific Telephone
1954	SHOCK RONALD ELMO	R. L. Polk & Co.
1950	BANKS ARTHUR R	Pacific Telephone

Grace Ave

21238 Grace Ave

<u>Year</u>	<u>Uses</u>	<u>Source</u>
2014	SHAN ME SKIN	EDR Digital Archive

GRACE AVE

21238 GRACE AVE

<u>Year</u>	<u>Uses</u>	<u>Source</u>
2006	SANDMAN Yukiko	Haines Company, Inc.
2001	SANDMANYukiko	Haines & Company, Inc.
1964	FOSTER KATHRYN	Pacific Telephone
	FOSTER MARVIN G	Pacific Telephone
1960	HERBELIN EDLYN	Pacific Telephone
1957	PILCHER R G	Pacific Telephone

21241 GRACE AVE

<u>Year</u>	<u>Uses</u>	<u>Source</u>
2006	MENDOZAVictor	Haines Company, Inc.
2001	OMENOZA Vicor	Haines & Company, Inc.
1995	DE LA CRUZ IMELDA	Pacific Bell
	De la Cruz Imelda	Pacific Bell

FINDINGS

<u>Year</u>	<u>Uses</u>	<u>Source</u>
1990	EDGERTON E M	Pacific Bell
1985	GERMAIN LEO	Pacific Bell
	EDGERTON E M	Pacific Bell
1980	EDGERTON E M	Pacific Telephone
	GERMAIN LEO	Pacific Telephone
1964	GYGER ROSIE MRS	Pacific Telephone

21242 GRACE AVE

<u>Year</u>	<u>Uses</u>	<u>Source</u>
2006	a GUERRERO Clanta	Haines Company, Inc.
2001	GUERREROCarta	Haines & Company, Inc.
1964	BOURLAND JACK	Pacific Telephone
1957	VARELA LAMBERTO JR	Pacific Telephone

21304 GRACE AVE

<u>Year</u>	<u>Uses</u>	<u>Source</u>
2006	o VEGA Benjamin	Haines Company, Inc.
2001	WYNN Ev	Haines & Company, Inc.
1964	CALICO TERRACE	Pacific Telephone

Grace Ave

21306 Grace Ave

<u>Year</u>	<u>Uses</u>	<u>Source</u>
2014	FMF INC	EDR Digital Archive
2010	FMF INC	EDR Digital Archive

GRACE AVE

21306 GRACE AVE

<u>Year</u>	<u>Uses</u>	<u>Source</u>
2006	MALONELori	Haines Company, Inc.
	CLARKLoretta	Haines Company, Inc.
2001	OCLARKLorata	Haines & Company, Inc.
1985	GROCE EUGENE	Pacific Bell

21311 GRACE AVE

<u>Year</u>	<u>Uses</u>	<u>Source</u>
2006	A o MCGUINNESS Walter	Haines Company, Inc.
	MCGUINNESS Walter	Haines Company, Inc.

FINDINGS

<u>Year</u>	<u>Uses</u>	<u>Source</u>
2001	MCGUINNESSWaller	Haines & Company, Inc.
1995	Mc Guinness Walter A	Pacific Bell
	MC GUINNESS WALTER A	Pacific Bell
1990	MC GUINNESS WALTER A	Pacific Bell
1985	MC GUINNESS WALTER A	Pacific Bell
1980	MCGUINNESS WALTER A	Pacific Telephone
1975	MCGUINNESS WALTER A	Pacific Telephone

21312 GRACE AVE

<u>Year</u>	<u>Uses</u>	<u>Source</u>
2006	o GOSEAdor	Haines Company, Inc.
2001	BOMBARDADanny	Haines & Company, Inc.
1985	BULATAO FELMA M	Pacific Bell
	BULATAO ELISIA	Pacific Bell
1980	PHILLIPS D L	Pacific Telephone
1975	FUJIMOTO GILBERT	Pacific Telephone

Grace Ave

21317 Grace Ave

<u>Year</u>	<u>Uses</u>	<u>Source</u>
2014	GO BIENVENIDO C CPA	EDR Digital Archive
2010	GO BIENVENIDO C CPA	EDR Digital Archive

GRACE AVE

21317 GRACE AVE

<u>Year</u>	<u>Uses</u>	<u>Source</u>
2006	GO Bienvenido C	Haines Company, Inc.
2001	GOBrenvenido CCpa	Haines & Company, Inc.
1995	Bienvenido C Go	Pacific Bell
	GO BIENVENIDO C CPA	Pacific Bell
1990	BIENVENIDO C GO	Pacific Bell
1985	BIENVENIDO C GO	Pacific Bell
1975	COSTANTINO JOHN A	Pacific Telephone

21318 GRACE AVE

<u>Year</u>	<u>Uses</u>	<u>Source</u>
2006	HALLPa Incia	Haines Company, Inc.
2001	HALLPatrica	Haines & Company, Inc.

FINDINGS

<u>Year</u>	<u>Uses</u>	<u>Source</u>
1995	Lim Rosita & Primo	Pacific Bell
1990	LIM ROSITA & PRIMO	Pacific Bell

21322 GRACE AVE

<u>Year</u>	<u>Uses</u>	<u>Source</u>
2006	SRYDERWilma	Haines Company, Inc.
2001	RYDERWilma	Haines & Company, Inc.
1975	HARMON HURCLE V	Pacific Telephone
1964	CALICO TERRACE	Pacific Telephone

21328 GRACE AVE

<u>Year</u>	<u>Uses</u>	<u>Source</u>
2006	BECERRIL Daniel	Haines Company, Inc.
	BACHELIER Ben	Haines Company, Inc.
1975	MIZUO THEODORE T	Pacific Telephone

21329 GRACE AVE

<u>Year</u>	<u>Uses</u>	<u>Source</u>
1957	WILLIAMSON OSMOR	Pacific Telephone
	WILLIAMSON MARTHA	Pacific Telephone

Grace Ave

21414 Grace Ave

<u>Year</u>	<u>Uses</u>	<u>Source</u>
2014	SUGIMOTO NURSERY	EDR Digital Archive
2010	SUGIMOTO NURSERY	EDR Digital Archive

GRACE AVE

21414 GRACE AVE

<u>Year</u>	<u>Uses</u>	<u>Source</u>
2006	SUGIMOTO	Haines Company, Inc.
	NURSERY	Haines Company, Inc.
2001	SUGIMOTO NURSERY	Haines & Company, Inc.
1995	SUGIMOTO NURSERY INC	Pacific Bell
	Sugimoto Nursery Inc	Pacific Bell
1990	SUGIMOTO NURSERY INC	Pacific Bell
1985	SUGIMOTO NURSERY INC	Pacific Bell
1964	SUGIMOTO CHESTER	Pacific Telephone

FINDINGS

<u>Year</u>	<u>Uses</u>	<u>Source</u>
1960	SUGIMOTO CHESTER	Pacific Telephone
1957	SUGIMOTO CHESTER	Pacific Telephone

21416 GRACE AVE

<u>Year</u>	<u>Uses</u>	<u>Source</u>
2006	VIDALJoel	Haines Company, Inc.
	GARCIA David J	Haines Company, Inc.
	DIAMOND Imelda	Haines Company, Inc.
2001	0 GAOR Eleanor	Haines & Company, Inc.
1985	GAOR NEMSIO MRS	Pacific Bell
1980	GAOR NEMSIO MRS	Pacific Telephone
1975	GAOR NEMSIO MRS	Pacific Telephone
1964	CABELES EDDIE	Pacific Telephone
1960	CABELES EDDIE	Pacific Telephone
	VILLAGOMEZ ELEANOR	Pacific Telephone
1957	CABELES EDDIE	Pacific Telephone

21418 GRACE AVE

<u>Year</u>	<u>Uses</u>	<u>Source</u>
1960	CABRERA MIKE	Pacific Telephone
1957	CABRERA MIKE	Pacific Telephone

21420 GRACE AVE

<u>Year</u>	<u>Uses</u>	<u>Source</u>
1957	CAMELLO RUFINO	Pacific Telephone
1954	CAMELLO RUFINO	R. L. Polk & Co.

21424 GRACE AVE

<u>Year</u>	<u>Uses</u>	<u>Source</u>
1960	MORALES EDUARDO	Pacific Telephone

21432 GRACE AVE

<u>Year</u>	<u>Uses</u>	<u>Source</u>
2006	ANGEL Ruben	Haines Company, Inc.
	a ANGELLarry	Haines Company, Inc.
	ESCOBAR Elizabelh	Haines Company, Inc.
2001	ANGELArturo	Haines & Company, Inc.
1990	ABANTO OLAVI PERCY	Pacific Bell
1985	HIDALGO MILAGROS	Pacific Bell
1980	HIDALGO MILAGROS	Pacific Telephone

FINDINGS

<u>Year</u>	<u>Uses</u>	<u>Source</u>
1980	HIDALGO OLIVER G	Pacific Telephone
1975	HIDALGO MILAGROS	Pacific Telephone
1964	CAMELLO RUFINO	Pacific Telephone

21501 GRACE AVE

<u>Year</u>	<u>Uses</u>	<u>Source</u>
2006	GONZALES Rudy	Haines Company, Inc.
2001	GONZALES Rudy	Haines & Company, Inc.
1975	LANDOVAZO FELIX J	Pacific Telephone

21503 GRACE AVE

<u>Year</u>	<u>Uses</u>	<u>Source</u>
2006	o LAGARDE Levi	Haines Company, Inc.
2001	SLAGARDE Lew	Haines & Company, Inc.

21504 GRACE AVE

<u>Year</u>	<u>Uses</u>	<u>Source</u>
2006	ROSALES Silvia	Haines Company, Inc.
2001	HALL Richard	Haines & Company, Inc.
	Ya CAMERO Georg 6 A	Haines & Company, Inc.
1995	Camero George A	Pacific Bell
1964	DONEGAN JOHN PAUL	Pacific Telephone

21505 GRACE AVE

<u>Year</u>	<u>Uses</u>	<u>Source</u>
2006	CARRANZA Alberto	Haines Company, Inc.
2001	CARRANZA Alberto	Haines & Company, Inc.
1995	CARRANZA ALBERTO	Pacific Bell
	Carranza Alberta	Pacific Bell
1990	CARRANZA ALBERTO	Pacific Bell
1985	CARRANZA ALBERTO	Pacific Bell
1980	CISNEROS JUAN	Pacific Telephone

21506 GRACE AVE

<u>Year</u>	<u>Uses</u>	<u>Source</u>
2006	Dante	Haines Company, Inc.
	ARMINDA AGUILE	Haines Company, Inc.
	e AGUILERA Dante	Haines Company, Inc.
	CABRITO Franklin	Haines Company, Inc.
1990	DEBELLA DAVID A	Pacific Bell

FINDINGS

<u>Year</u>	<u>Uses</u>	<u>Source</u>
1975	CAMELLO ALEJANDRA	Pacific Telephone

21507 GRACE AVE

<u>Year</u>	<u>Uses</u>	<u>Source</u>
2006	LUA Nellie	Haines Company, Inc.
2001	LUA Nellie	Haines & Company, Inc.

21603 GRACE AVE

<u>Year</u>	<u>Uses</u>	<u>Source</u>
1964	WILSON ALBERT W	Pacific Telephone
	WILSON MARY ANNA	Pacific Telephone
1960	FLUNKER ERIC A	Pacific Telephone

21609 GRACE AVE

<u>Year</u>	<u>Uses</u>	<u>Source</u>
1964	WILLIS JAS C	Pacific Telephone
1957	BLACK ERVIN D	Pacific Telephone
1954	BLACK ERVIN D R	R. L. Polk & Co.

21615 GRACE AVE

<u>Year</u>	<u>Uses</u>	<u>Source</u>
2001	XXXX	Haines & Company, Inc.
1964	SUGGS JIMMY F	Pacific Telephone
1960	BRIDGES M L	Pacific Telephone
1957	RUICK EARL T	Pacific Telephone

21621 GRACE AVE

<u>Year</u>	<u>Uses</u>	<u>Source</u>
2001	XXXX	Haines & Company, Inc.
1985	RODENBAUGH BUD	Pacific Bell
1957	HANNER JOE M	Pacific Telephone
1954	MANNER JOE M R	R. L. Polk & Co.

21714 GRACE AVE

<u>Year</u>	<u>Uses</u>	<u>Source</u>
1964	DILLA JULIAN C	Pacific Telephone
	DILLA NORMA J	Pacific Telephone

21718 GRACE AVE

<u>Year</u>	<u>Uses</u>	<u>Source</u>
2006	FULLER Edward	Haines Company, Inc.

FINDINGS

<u>Year</u>	<u>Uses</u>	<u>Source</u>
2001	WILSONLoa	Haines & Company, Inc.
1957	SERRATO JESSE	Pacific Telephone
1954	SERRATO JESSE	R. L. Polk & Co.
1950	M&RRIS RUSSELL FR	Pacific Telephone

21719 GRACE AVE

<u>Year</u>	<u>Uses</u>	<u>Source</u>
2006	e COLEMANClarence	Haines Company, Inc.
2001	0 MAUPINCecl	Haines & Company, Inc.
1980	CECIL S CARPET CARE	Pacific Telephone
	MAUPIN CECIL R CARSON	Pacific Telephone
1964	NISPORIC STANLEY J TORRANCE	Pacific Telephone
	NISPORIC ALBEITA J TORRANCE	Pacific Telephone
1960	DALE NANCY	Pacific Telephone
	DALE GEO D	Pacific Telephone

21721 GRACE AVE

<u>Year</u>	<u>Uses</u>	<u>Source</u>
2006	o VUONG Jimmy	Haines Company, Inc.
2001	WILSONLola	Haines & Company, Inc.
1964	TAFF W R	Pacific Telephone
1960	TAFF W R	Pacific Telephone
1957	TAFF W R	Pacific Telephone

21724 GRACE AVE

<u>Year</u>	<u>Uses</u>	<u>Source</u>
2006	DENEMario	Haines Company, Inc.
	NISHIMOTO Michael	Haines Company, Inc.
	KANIFATI Mahamed	Haines Company, Inc.
	BUTLERShenri	Haines Company, Inc.
	BROWNMeryl	Haines Company, Inc.
2001	XXXX	Haines & Company, Inc.
1995	Mc Nerney Michael	Pacific Bell
	Technolgy Media Ent	Pacific Bell
1990	MCNERNEY MICHAEL	Pacific Bell
	HO-CHING CHARLES	Pacific Bell
1985	HO CHING BEAVER	Pacific Bell
	HAMMER S	Pacific Bell
1970	HO CHING BEAVER	Pacific Telephone

FINDINGS

<u>Year</u>	<u>Uses</u>	<u>Source</u>
1970	HO CHING BEAVER	Pacific Telephone

21726 GRACE AVE

<u>Year</u>	<u>Uses</u>	<u>Source</u>
2006	USSERY Mark	Haines Company, Inc.
	QUINSEY Carmen	Haines Company, Inc.
	IBANEZManria	Haines Company, Inc.
2001	CLAYTONMerin A	Haines & Company, Inc.
1990	ARNWINE RANDALL	Pacific Bell

21727 GRACE AVE

<u>Year</u>	<u>Uses</u>	<u>Source</u>
2006	GARCIAAlicia	Haines Company, Inc.
2001	NARBZEnrique	Haines & Company, Inc.
1995	VEGA MARTHA A	Pacific Bell
	Vega Martha A	Pacific Bell
1985	NAREZ ENRIQUE	Pacific Bell
1964	GOWIN ROBT V	Pacific Telephone
1960	GOWIN ROBT V	Pacific Telephone
1957	GOWIN ROBT V	Pacific Telephone
1954	GOWIN ROBT V	R. L. Polk & Co.
1950	SHEPARD C RR	Pacific Telephone

Grace Ave

21728 Grace Ave

<u>Year</u>	<u>Uses</u>	<u>Source</u>
2014	BEADY BABIES	EDR Digital Archive
2010	PINOY CLEANERS INC	EDR Digital Archive

GRACE AVE

21728 GRACE AVE

<u>Year</u>	<u>Uses</u>	<u>Source</u>
2006	o LUERAGary N	Haines Company, Inc.
	LOPEZ Ruth	Haines Company, Inc.
	LANCASTER Gayle	Haines Company, Inc.
	BENN Joseph	Haines Company, Inc.
	BELTRAN Cathernne	Haines Company, Inc.
	ACKERMANNGladys	Haines Company, Inc.

FINDINGS

<u>Year</u>	<u>Uses</u>	<u>Source</u>
2006	SUNGLAO Charmaine	Haines Company, Inc.
	NAKAMURA Bruce	Haines Company, Inc.
	MORA Richard	Haines Company, Inc.
2001	KIRK Matthew	Haines & Company, Inc.
1995	Morgan J Laird	Pacific Bell
	Nakamura Bruce	Pacific Bell
	109 NAKAMURA BRUCE	Pacific Bell
	110 MORGAN J LAIRD	Pacific Bell
1990	MORGAN J LAIRD	Pacific Bell
	NAKAMURA BRUCE	Pacific Bell
	108 JOHNSON VICTOR	Pacific Bell
1985	WRIGHT G	Pacific Bell
	MORGAN J LAIRD	Pacific Bell
	MASSON PIERRE	Pacific Bell
	JOHNSON VICTOR	Pacific Bell

21729 GRACE AVE

<u>Year</u>	<u>Uses</u>	<u>Source</u>
2006	TERRY Janice	Haines Company, Inc.
2001	0 ABEYTAJoe	Haines & Company, Inc.
1985	ABEYTH LOIS	Pacific Bell
1980	ABEYTH LOIS	Pacific Telephone
1975	CRUMM V W	Pacific Telephone
1964	RRY BILL J SR	Pacific Telephone
1960	PHILO GILBERT M	Pacific Telephone
1957	KING WALTER R	Pacific Telephone
1954	KING WALTER R	R. L. Polk & Co.

21730 GRACE AVE

<u>Year</u>	<u>Uses</u>	<u>Source</u>
2006	OLDEN Steven	Haines Company, Inc.
	a ROBERSON Gay	Haines Company, Inc.
	a BUIBach	Haines Company, Inc.
	STEVENS Victoria	Haines Company, Inc.
2001	BUI Duong	Haines & Company, Inc.
1995	Bui Duong	Pacific Bell
	102 BUI DUONG	Pacific Bell
1990	102 BUI DUONG	Pacific Bell
1980	GRACE TOWNHOMAS	Pacific Telephone

FINDINGS

<u>Year</u>	<u>Uses</u>	<u>Source</u>
1964	HOGUE DAN W	Pacific Telephone

Grace Ave

21736 Grace Ave

<u>Year</u>	<u>Uses</u>	<u>Source</u>
2014	RICHARD LAYSON	EDR Digital Archive
2010	JOHN PAUL RANA INC	EDR Digital Archive
	RICHARD LAYSON	EDR Digital Archive
	KEYS ARTS AND COLLECTIBLES	EDR Digital Archive

GRACE AVE

21736 GRACE AVE

<u>Year</u>	<u>Uses</u>	<u>Source</u>
2006	G a SOWilly	Haines Company, Inc.
	RANA John Paul	Haines Company, Inc.
	PRECIADO Salvador	Haines Company, Inc.
	LUPARELLO Alwina	Haines Company, Inc.
	C HUERTA Alfred	Haines Company, Inc.
	Robert	Haines Company, Inc.
	HOPPENRACH	Haines Company, Inc.
	DECASTRO Don	Haines Company, Inc.
	AURELIO Leonora	Haines Company, Inc.
	BELL Stalona	Haines Company, Inc.
	BONDOC Glen	Haines Company, Inc.
2001	BALLONGladys	Haines & Company, Inc.
1995	Luparello A	Pacific Bell
	Luparello Alwina	Pacific Bell
1990	B CHEUNG CALVIN	Pacific Bell
	F SUMOLANG RAY	Pacific Bell
1975	BUSBY EILEEN MRS	Pacific Telephone
1964	BUSBY EILEEN MRS	Pacific Telephone
1960	BUSBY EILEEN MRS	Pacific Telephone
1957	BUSBY GOSDON	Pacific Telephone
	BUSBY EILEEN MRS	Pacific Telephone
1954	BUSBY GORDON R	R. L. Polk & Co.
	BUSBY EILEEN MRS R	R. L. Polk & Co.

FINDINGS

21737 GRACE AVE

<u>Year</u>	<u>Uses</u>	<u>Source</u>
2006	ABEYTA Michael	Haines Company, Inc.
2001	SABEYTA Michael	Haines & Company, Inc.
1985	SCHUCK E M	Pacific Bell
1960	SCHUCK HOWARD L	Pacific Telephone
1957	SCHUCK HOWARD L	Pacific Telephone

21741 GRACE AVE

<u>Year</u>	<u>Uses</u>	<u>Source</u>
2006	DIAZ Humberto	Haines Company, Inc.
2001	DIAZHumberto	Haines & Company, Inc.
1995	Vera Roberto	Pacific Bell
1990	DIAZ NICOLAS	Pacific Bell
1985	LAUGHLIN RAY & SUE	Pacific Bell
1980	HAZA NICHOLAS MRS	Pacific Telephone
1975	HAZA NICHOLAS MRS	Pacific Telephone

21742 GRACE AVE

<u>Year</u>	<u>Uses</u>	<u>Source</u>
2006	ESPIRITUTagumpay	Haines Company, Inc.
2001	ESPIRITUTagumpay	Haines & Company, Inc.
1964	ALLENBAUGH WM G	Pacific Telephone
1960	ALLENBAUGH WM G	Pacific Telephone
1957	ALLENBAUGH WM	Pacific Telephone
1954	ALLENBAUGH WM G R	R. L. Polk & Co.
1950	JANES G W R	Pacific Telephone

21744 GRACE AVE

<u>Year</u>	<u>Uses</u>	<u>Source</u>
2006	TIET 2 Terry	Haines Company, Inc.
2001	TIBTZTe Iry	Haines & Company, Inc.

21746 GRACE AVE

<u>Year</u>	<u>Uses</u>	<u>Source</u>
2006	o MEDINAJoan M	Haines Company, Inc.
2001	MEDINAJoan M	Haines & Company, Inc.

21748 GRACE AVE

<u>Year</u>	<u>Uses</u>	<u>Source</u>
2006	e DULAYDino	Haines Company, Inc.

FINDINGS

<u>Year</u>	<u>Uses</u>	<u>Source</u>
2006	JIMENEZAnthony	Haines Company, Inc.
2001	GUEVARRAAdela	Haines & Company, Inc.

21802 GRACE AVE

<u>Year</u>	<u>Uses</u>	<u>Source</u>
2006	No Current Listing	Haines Company, Inc.
2001	COLERussell	Haines & Company, Inc.
1995	DE LEON JOEL	Pacific Bell
	De Leon Joel	Pacific Bell
1964	MORROW DON CERAMICS	Pacific Telephone
1960	MORROW DON CERAMCS	Pacific Telephone
1957	MORROW S DON CERAMICS	Pacific Telephone
1954	MORROW S DON CERAMCS	R. L. Polk & Co.
1950	BAILEY JESS P R	Pacific Telephone

21803 GRACE AVE

<u>Year</u>	<u>Uses</u>	<u>Source</u>
2006	FERNANDEZ Honesto	Haines Company, Inc.
2001	ESTUDILLOA	Haines & Company, Inc.
1995	Alberts Gardening Service	Pacific Bell
	VERA ROBERTO	Pacific Bell
	REAR ALBERTS GARDENING SERVICE	Pacific Bell
	REAR VERA ROBERTO	Pacific Bell
1990	ALBERTS GARDENING SERVICE	Pacific Bell
	REAR MOREJON GUIDE	Pacific Bell
1985	CLAYTON S	Pacific Bell
	LEE MARIO	Pacific Bell
1980	CLAYTON JOHN	Pacific Telephone
1975	FRANK S WOODWORK	Pacific Telephone
1964	BURTON JUDY	Pacific Telephone
	FRANK S WOODWORK	Pacific Telephone
1960	FRANK S WOODWORK	Pacific Telephone

21804 GRACE AVE

<u>Year</u>	<u>Uses</u>	<u>Source</u>
2006	No Current Listing	Haines Company, Inc.
2001	COLE Russell	Haines & Company, Inc.
1995	Blanco Andrew	Pacific Bell
1980	CARLSON BOB A	Pacific Telephone

FINDINGS

<u>Year</u>	<u>Uses</u>	<u>Source</u>
1975	FENTON ROBT	Pacific Telephone

21806 GRACE AVE

<u>Year</u>	<u>Uses</u>	<u>Source</u>
2006	No Current Listing	Haines Company, Inc.
1985	HILL ANDREAS S	Pacific Bell
1980	HILL ANDREAS S	Pacific Telephone

21807 GRACE AVE

<u>Year</u>	<u>Uses</u>	<u>Source</u>
2006	PARRAAntonio	Haines Company, Inc.
2001	PAR 1 A Antonio	Haines & Company, Inc.
1985	KOSONOVICH PETE	Pacific Bell
1980	KOSONOVICH PETE	Pacific Telephone
1975	KOSONOVICH PETE	Pacific Telephone
1964	KOSONOVICH PETE	Pacific Telephone
1960	TATRO FLOYD	Pacific Telephone
1957	LAWHEAD EDW S	Pacific Telephone

21810 GRACE AVE

<u>Year</u>	<u>Uses</u>	<u>Source</u>
2006	No Current Listing	Haines Company, Inc.
2001	PEREZAbraham	Haines & Company, Inc.

21811 GRACE AVE

<u>Year</u>	<u>Uses</u>	<u>Source</u>
2006	PEREZErnesto	Haines Company, Inc.
2001	PEREZEmesto J	Haines & Company, Inc.

21814 GRACE AVE

<u>Year</u>	<u>Uses</u>	<u>Source</u>
1964	KRUSHENSKY C L	Pacific Telephone
1960	CHAMBERLAIN H W	Pacific Telephone
1957	CHAMBERLAIN H W	Pacific Telephone
1954	CHAMBERLAIN H W	R. L. Polk & Co.

21815 GRACE AVE

<u>Year</u>	<u>Uses</u>	<u>Source</u>
2006	ORONA Ermnio	Haines Company, Inc.
	ORONA Erminio	Haines Company, Inc.

FINDINGS

<u>Year</u>	<u>Uses</u>	<u>Source</u>
2001	ORONA Ermino	Haines & Company, Inc.
1980	DES ROSIERS THOS	Pacific Telephone

21819 GRACE AVE

<u>Year</u>	<u>Uses</u>	<u>Source</u>
2006	BONALES Olga	Haines Company, Inc.
2001	BONALES Oga	Haines & Company, Inc.
1957	HENRY REECE	Pacific Telephone
	R*EDERLCK VIOLA	Pacific Telephone
1954	HENRY REECE	R. L. Polk & Co.
1950	KEYSTONE REFRIGERATION	Pacific Telephone

21820 GRACE AVE

<u>Year</u>	<u>Uses</u>	<u>Source</u>
1960	WILEMAN TOMMY	Pacific Telephone
	WILEMAN NEMA	Pacific Telephone
1957	MOFFETT EH	Pacific Telephone

21821 GRACE AVE

<u>Year</u>	<u>Uses</u>	<u>Source</u>
2001	ABREGOR 4f Rtgra	Haines & Company, Inc.
1960	MCNEIL FRANCIS	Pacific Telephone

21822 GRACE AVE

<u>Year</u>	<u>Uses</u>	<u>Source</u>
1964	GLOBES RONALD J	Pacific Telephone

21828 GRACE AVE

<u>Year</u>	<u>Uses</u>	<u>Source</u>
1960	WILLIAMS JESS E	Pacific Telephone
1957	WILLIAMS JESS E	Pacific Telephone

21834 GRACE AVE

<u>Year</u>	<u>Uses</u>	<u>Source</u>
1980	LYN VER CARSON	Pacific Telephone
1964	COX GERTRUDE O TORRANCE	Pacific Telephone
1957	DAVIS SYLVIA E	Pacific Telephone

21840 GRACE AVE

<u>Year</u>	<u>Uses</u>	<u>Source</u>
1957	REED G D	Pacific Telephone

FINDINGS

<u>Year</u>	<u>Uses</u>	<u>Source</u>
1954	REED G D	R. L. Polk & Co.

21504 1/2 GRACE AVE

<u>Year</u>	<u>Uses</u>	<u>Source</u>
1995	CAMERO GEORGE A	Pacific Bell
1990	DYER JOHN R	Pacific Bell
1985	DYER JOHN R	Pacific Bell
1975	BARR R J	Pacific Telephone

21802 1/2 GRACE AVE

<u>Year</u>	<u>Uses</u>	<u>Source</u>
1995	SOLTE LEONILA	Pacific Bell
1990	CLEMENS CATHERINE L	Pacific Bell
1985	CLEMENS CATHERINE L	Pacific Bell

21804 1/2 GRACE AVE

<u>Year</u>	<u>Uses</u>	<u>Source</u>
1985	MELANO SUSAN	Pacific Bell
1980	DOTSON SUSAN	Pacific Telephone

21816 1/2 GRACE AVE

<u>Year</u>	<u>Uses</u>	<u>Source</u>
1985	HOOD GEO & LINDA	Pacific Bell
1975	DEMPSEY A V	Pacific Telephone
1964	JONES FRED W	Pacific Telephone

21818 1/2 GRACE AVE

<u>Year</u>	<u>Uses</u>	<u>Source</u>
1964	JAY FRANK A	Pacific Telephone
	JAY CECILLA W	Pacific Telephone

21822 1/2 GRACE AVE

<u>Year</u>	<u>Uses</u>	<u>Source</u>
1985	MAGNO GIL & YASMIN	Pacific Bell
1980	MAGNO GIL & YASMIN	Pacific Telephone
1975	ECKSTROM ROSEMARY	Pacific Telephone

21824 1/2 GRACE AVE

<u>Year</u>	<u>Uses</u>	<u>Source</u>
1975	CRANDALL PAULINE	Pacific Telephone
1964	BEAULIEU ROLAND E	Pacific Telephone

FINDINGS

<u>Year</u>	<u>Uses</u>	<u>Source</u>
1964	COLEMAN SHARON R	Pacific Telephone

ISLAND AVE

21304 ISLAND AVE

<u>Year</u>	<u>Uses</u>	<u>Source</u>
2006	COUGHLINThomas	Haines Company, Inc.
2001	XXXX	Haines & Company, Inc.
1980	HER MAJESTY MAINTENANCE	Pacific Telephone
1970	SILVA BEVERLEY G	Pacific Telephone
	SILVA ANTHONY A	Pacific Telephone

21305 ISLAND AVE

<u>Year</u>	<u>Uses</u>	<u>Source</u>
2006	MILLAN Marlon	Haines Company, Inc.
	a AGUDALourdes	Haines Company, Inc.
2001	4 E 0 AB	Haines & Company, Inc.
1995	Burkhalter Lee C	Pacific Bell
	BURKHALTER LEE C	Pacific Bell
1990	BURKHALTER LEE C	Pacific Bell
1985	BURKHALTER LEE C	Pacific Bell
1980	BUTKHALTER LEE C	Pacific Telephone
1975	BURKHALTER LEE C	Pacific Telephone
1970	BURKHALTER LEE C	Pacific Telephone

21306 ISLAND AVE

<u>Year</u>	<u>Uses</u>	<u>Source</u>
2006	COUGHLINThomas	Haines Company, Inc.
2001	C 03 L!0t 14ol T os t	Haines & Company, Inc.
1990	ZUBIN QASEM ALI	Pacific Bell
1985	MARSH RANDOLPH A	Pacific Bell
1980	LIPPMAN GILBERT M	Pacific Telephone

21307 ISLAND AVE

<u>Year</u>	<u>Uses</u>	<u>Source</u>
2006	a ALTAMIRANO Ophel	Haines Company, Inc.
1995	Altamirano Ophelia	Pacific Bell
	ALTAMIRANO OPHELIA	Pacific Bell
1975	MATTOX CATHY	Pacific Telephone
	MATTOX GEO	Pacific Telephone

FINDINGS

<u>Year</u>	<u>Uses</u>	<u>Source</u>
1970	MATTOX GEO	Pacific Telephone

21312 ISLAND AVE

<u>Year</u>	<u>Uses</u>	<u>Source</u>
2006	WILLIAMS Soon	Haines Company, Inc.
2001	0080 t	Haines & Company, Inc.

Island Ave

21313 Island Ave

<u>Year</u>	<u>Uses</u>	<u>Source</u>
2014	FEMA HOME	EDR Digital Archive
2010	FEMA HOME	EDR Digital Archive

ISLAND AVE

21313 ISLAND AVE

<u>Year</u>	<u>Uses</u>	<u>Source</u>
2006	a ABADManuel	Haines Company, Inc.
2001	AB 0D 0 Wot	Haines & Company, Inc.
1995	Abad Fe O	Pacific Bell
	ABAD FE O	Pacific Bell
1990	ABAD FE O	Pacific Bell
1985	ABAD FE & MANUEL	Pacific Bell
1975	FIGUEROA ARMANDO	Pacific Telephone
1970	FIGUEROA ARMANDO	Pacific Telephone

21316 ISLAND AVE

<u>Year</u>	<u>Uses</u>	<u>Source</u>
2006	No Current Listing	Haines Company, Inc.
2001	CASTANEDAAlvaro	Haines & Company, Inc.
1995	Castaneda Alvaro	Pacific Bell
	CASTANEDA ALVARO	Pacific Bell
1990	CASTANEDA ALVARO	Pacific Bell
	SURETY LIFE	Pacific Bell
1985	CASTANEDA ALVARO	Pacific Bell
1980	CASTANEDA ALVARO	Pacific Telephone
	CASTANEDA ALVARO	Pacific Telephone
1975	CASTANEDA ALVARO	Pacific Telephone
1970	CASTANEDA ALVARO	Pacific Telephone

FINDINGS

21319 ISLAND AVE

<u>Year</u>	<u>Uses</u>	<u>Source</u>
2006	THOMAS William	Haines Company, Inc.
1995	KETTLER EDW W JR	Pacific Bell
	Kettler Edw W Jr	Pacific Bell
1990	KETTLER EDW W JR	Pacific Bell
1985	KETTLER EDW W JR	Pacific Bell
1980	KETTLER EDW W JR	Pacific Telephone
1975	KETTLER EDW W JR	Pacific Telephone
1970	BOOTS CLIFFORD	Pacific Telephone

21322 ISLAND AVE

<u>Year</u>	<u>Uses</u>	<u>Source</u>
2006	ENRIQUEZ Antonio	Haines Company, Inc.
2001	ENRIOUEZ Antonio	Haines & Company, Inc.
1995	Enriquez Antonio	Pacific Bell
	ENRIQUEZ ANTONIO	Pacific Bell
1990	ENRIQUEZ ANTONIO	Pacific Bell
1985	ENRIQUEZ ANTONIO	Pacific Bell
1980	ENRIQUEZ ANTONIO	Pacific Telephone

21323 ISLAND AVE

<u>Year</u>	<u>Uses</u>	<u>Source</u>
2006	SCHMIEG Mana	Haines Company, Inc.
	a PEREZ Eleonora	Haines Company, Inc.
2001	FOUST James	Haines & Company, Inc.

21327 ISLAND AVE

<u>Year</u>	<u>Uses</u>	<u>Source</u>
2006	Penny	Haines Company, Inc.
	VENTERS MCDANI	Haines Company, Inc.
2001	MODANIEL Brian	Haines & Company, Inc.
1995	Gyger Ervin A	Pacific Bell
1990	GYGER ERVIN A	Pacific Bell
1985	GYGER ERVIN A	Pacific Bell
1980	GYGER ERVIN A	Pacific Telephone
1975	GYGER ERVIN A	Pacific Telephone
1970	GYGER ERVIN A	Pacific Telephone

FINDINGS

21328 ISLAND AVE

<u>Year</u>	<u>Uses</u>	<u>Source</u>
2006	a BOGGS Rilta	Haines Company, Inc.
2001	SBOGGS Rila	Haines & Company, Inc.

JAVELIN E

307 JAVELIN E

<u>Year</u>	<u>Uses</u>	<u>Source</u>
1995	CROTINGER ALVIN R	Pacific Bell
1990	CROTINGER ALVIN R	Pacific Bell

308 JAVELIN E

<u>Year</u>	<u>Uses</u>	<u>Source</u>
1995	KRAMER GUY	Pacific Bell
1990	KRAMER GUY	Pacific Bell

320 JAVELIN E

<u>Year</u>	<u>Uses</u>	<u>Source</u>
1995	CASTILLO LINO & VANGIE	Pacific Bell
1990	COURTNEY BRUCE & DEBI	Pacific Bell

334 JAVELIN E

<u>Year</u>	<u>Uses</u>	<u>Source</u>
1995	STARR ENTERPRISE	Pacific Bell
1990	LANDOVAZO FELIX J	Pacific Bell

351 JAVELIN E

<u>Year</u>	<u>Uses</u>	<u>Source</u>
1990	MAYES E BOBBY	Pacific Bell

403 JAVELIN E

<u>Year</u>	<u>Uses</u>	<u>Source</u>
1995	SIMON GUY & MARIA	Pacific Bell

418 JAVELIN E

<u>Year</u>	<u>Uses</u>	<u>Source</u>
1995	MIYAKE DENNIS A	Pacific Bell
1990	MIYAKE DENNIS A	Pacific Bell

FINDINGS

428 JAVELIN E

<u>Year</u>	<u>Uses</u>	<u>Source</u>
1995	BRIANS PLUMBING SERVICE	Pacific Bell
1990	PETERS BRIAN T	Pacific Bell

434 JAVELIN E

<u>Year</u>	<u>Uses</u>	<u>Source</u>
1995	SINGSON JOSE R	Pacific Bell
1990	SINGSON CECELIA	Pacific Bell

440 JAVELIN E

<u>Year</u>	<u>Uses</u>	<u>Source</u>
1995	LIM LUTHER	Pacific Bell

441 JAVELIN E

<u>Year</u>	<u>Uses</u>	<u>Source</u>
1995	WILCO INTERNATL OF CALIF	Pacific Bell
1990	WILCO INTERNATL OF CALIF	Pacific Bell

446 JAVELIN E

<u>Year</u>	<u>Uses</u>	<u>Source</u>
1995	ANDREW MICHAEL A	Pacific Bell
1990	ANDREW MICHAEL A	Pacific Bell

447 JAVELIN E

<u>Year</u>	<u>Uses</u>	<u>Source</u>
1990	LAO PETER	Pacific Bell

451 JAVELIN E

<u>Year</u>	<u>Uses</u>	<u>Source</u>
1995	CABARON PETE A	Pacific Bell
1990	CABARON PETE A	Pacific Bell

LEAPWOOD AVE

20702 LEAPWOOD AVE

<u>Year</u>	<u>Uses</u>	<u>Source</u>
2001	XXXX	Haines & Company, Inc.

20710 LEAPWOOD AVE

<u>Year</u>	<u>Uses</u>	<u>Source</u>
2006	AVALON PRODUCTS	Haines Company, Inc.

FINDINGS

<u>Year</u>	<u>Uses</u>	<u>Source</u>
2006	INSTITUTE BMA CARSON COMMUNITY DIALYSIS DIALYSIS BM CARSON EXECUTIVE DELIVERY SERVICE INC MCCALISTER TRANSPORTATION TUPPERWARE CARSON BE WELL NOW	Haines Company, Inc. Haines Company, Inc. Haines Company, Inc. Haines Company, Inc. Haines Company, Inc. Haines Company, Inc. Haines Company, Inc. Haines Company, Inc. Haines Company, Inc.
2001	AVALONPRODUCTS	Haines & Company, Inc.
1995	Avalon Products BMA Carson Community Dialysis Dialysis BMA Carson Community Re Aps Re Aps AZTECA ENTERPRISES B INSTA INFORMATION SYSTEMS INC E BMA CARSON COMMUNITY DIALYSIS G AVALON PRODUCTS G SUNOV MARKETING INC	Pacific Bell Pacific Bell Pacific Bell Pacific Bell Pacific Bell Pacific Bell Pacific Bell Pacific Bell Pacific Bell Pacific Bell
1990	LAW OFC OF STUART R FRIEDLAND CAREVAN BY CARE CONCEPT D RE-AP S E BMA CARSON COMMUNITY DIALYSIS	Pacific Bell Pacific Bell Pacific Bell Pacific Bell
1985	COPIER CONCEPTS INTERUNE COMMUNICATION SERVICES	Pacific Bell Pacific Bell
1981	SAXON BUSINESS PRODUCTS INC CARSON	Pacific Telephone
1980	SAXON BUSINESS PRODUCTS INC	Pacific Telephone

20720 LEAPWOOD AVE

<u>Year</u>	<u>Uses</u>	<u>Source</u>
2006	ELSOL ENTERPRISES New DIRECTION MINISTRY YESCOMPANYINC	Haines Company, Inc. Haines Company, Inc. Haines Company, Inc.
2001	ASSERTIVEAUTO	Haines & Company, Inc.
1995	Philips Consumer Electronics Philips Consumer Electronics Solar Sunglasses Corp	Pacific Bell Pacific Bell Pacific Bell

FINDINGS

<u>Year</u>	<u>Uses</u>	<u>Source</u>
1995	A EKKLESIA CHRISTIAN OUTREACH	Pacific Bell
	E YES BABY	Pacific Bell
	F SOLAR SUNGLASSES CORP	Pacific Bell
1990	H & A SHOES	Pacific Bell
	A HEADSTART COMPUTERS	Pacific Bell
	E YOUNGS ASSOCIATION INC	Pacific Bell
	F CAREER TRAINING ACADEMY	Pacific Bell
1985	AMERICAN COMPUTER RENTAL	Pacific Bell
	F C S	Pacific Bell
	FALCON CLAIMS SERVICE	Pacific Bell
	QUANTECH ELECTRONIC SERVICE	Pacific Bell
	REED ROBERTS ASSOCIATES INC	Pacific Bell
	SOFTWARE MANUFACTURING INC	Pacific Bell
1981	SUPERINTENDENCE CO INC CARSON	Pacific Telephone
1980	ABBOTT CHIROPRACTIC CLINIC	Pacific Telephone
	ABBOTT RICHARD E DC	Pacific Telephone
	ACCUMATION INC	Pacific Telephone
	CARSON CHIROPRACTIC CENTER	Pacific Telephone
	CARSON X-RAY LAB	Pacific Telephone

20760 LEAPWOOD AVE

<u>Year</u>	<u>Uses</u>	<u>Source</u>
2006	CENTRON	Haines Company, Inc.
	INDUSTRIES INC	Haines Company, Inc.
2001	CENTRON INDUSTRIES	Haines & Company, Inc.
1995	CENTRON	Pacific Bell
1990	SIGMAPOWER INC	Pacific Bell
1985	COMMUNICATIONS WORKERS OF AMERICA LOCAL 11513	Pacific Bell
	CWA FEDERAL CREDIT UNION	Pacific Bell

20770 LEAPWOOD AVE

<u>Year</u>	<u>Uses</u>	<u>Source</u>
2006	HANSSEMCA	Haines Company, Inc.
2001	ISHIIHYOKI AMERICA	Haines & Company, Inc.
1995	Mc Hytran John Inc	Pacific Bell
	Mc Hytran John Inc	Pacific Bell
	American Classics	Pacific Bell
	AMERICAN CLASSICS	Pacific Bell

FINDINGS

<u>Year</u>	<u>Uses</u>	<u>Source</u>
1995	JBK ENTERPRISES	Pacific Bell
	MCHYTRAN JOHN INC	Pacific Bell
	MCHYTRAN JOHN INC	Pacific Bell
1985	RADIOASSAY SYSTEMS LABS INC	Pacific Bell
1981	RADIOASSAY SYSTEMS LABS INC CARSON	Pacific Telephone
1980	GAMMA CHEMICALS	Pacific Telephone

20780 LEAPWOOD AVE

<u>Year</u>	<u>Uses</u>	<u>Source</u>
2001	GOLDENST GAMING	Haines & Company, Inc.
1995	Anan America Inc	Pacific Bell
	JINMETAL	Pacific Bell
	CONTAINER TRADE INTERNATIONAL	Pacific Bell
1990	LA MARCHE MOULDING & FRAME CO	Pacific Bell
	LA MARCHE MOULDING & FRAME CO	Pacific Bell
1981	SELAX TRANSPORT CORP CARSON	Pacific Telephone

20790 LEAPWOOD AVE

<u>Year</u>	<u>Uses</u>	<u>Source</u>
2001	ROTHTEC	Haines & Company, Inc.
1986	SIGMAPOWER INC CARSON	Pacific Bell
1985	SIGMAPOWER INC	Pacific Bell
1981	SIGMAPOWER INC CARSON	Pacific Telephone

20810 LEAPWOOD AVE

<u>Year</u>	<u>Uses</u>	<u>Source</u>
2001	ROETTGOR Timothy	Haines & Company, Inc.
1995	Allied Industries	Pacific Bell
	ALLIED INDUSTRIES	Pacific Bell
1990	ALLIED INDUSTRIES	Pacific Bell
1986	HELIX TRADE INC CARSON	Pacific Bell
1985	HELIX TRADE INC	Pacific Bell
1980	FABTEN CORP	Pacific Telephone

20830 LEAPWOOD AVE

<u>Year</u>	<u>Uses</u>	<u>Source</u>
2006	L & LABRASIVE	Haines Company, Inc.
	SUPPLY CD INC VILLAGRACIA Zosimo	Haines Company, Inc.
2001	MOG SERVICES	Haines & Company, Inc.

FINDINGS

<u>Year</u>	<u>Uses</u>	<u>Source</u>
1990	3A MAX BUSINESS MACHINES CORP	Pacific Bell
1985	MAX BUSINESS MACHINES CORP	Pacific Bell
1980	B & E CORP	Pacific Telephone

20840 LEAPWOOD AVE

<u>Year</u>	<u>Uses</u>	<u>Source</u>
2006	EUROPEAN ALLOY	Haines Company, Inc.
	WHEELS INC	Haines Company, Inc.
2001	MAS ALLOY WHEEL	Haines & Company, Inc.
1995	Perfecta Corp	Pacific Bell
	SARMAST MARGARET	Pacific Bell
	Sarmast Margaret	Pacific Bell
	PERFECTA CORP	Pacific Bell
1990	ALLIED INDUSTRIES CARSON	Pacific Bell
	SARMAST MARGARET	Pacific Bell
	PERFECTA CORP	Pacific Bell
1986	ALLIED INDUSTRIES CARSON	Pacific Bell
1985	ALLIED INDUSTRIES	Pacific Bell
1980	ALLIED INDUSTRIES	Pacific Telephone

20850 LEAPWOOD AVE

<u>Year</u>	<u>Uses</u>	<u>Source</u>
2006	ONLY VERDE MANZANA	Haines Company, Inc.
	ARNOLD	Haines Company, Inc.
	LABORATORIES INC CHILDRENOF THE	Haines Company, Inc.
	VLG FOSTR FMLY EASERVICES	Haines Company, Inc.
	HAIROBICS	Haines Company, Inc.
	IMAGEN	Haines Company, Inc.
	ENTERPRISES LIGHTHOUSE VOICE	Haines Company, Inc.
	OF CHRIST PAULS SMOG	Haines Company, Inc.
	CHECK & TEST	Haines Company, Inc.
2001	CHILDRENOF THE VLG	Haines & Company, Inc.
1995	D LIGHTHOUSE VOICE OF CHRIST	Pacific Bell
	E PECK LABORATORY INC	Pacific Bell
	F CRYSTAL LAUNDRY 5	Pacific Bell
	G NEW GREATER MACEDONIA	Pacific Bell
	MISSIONARY BAPTIST	
	H L A D K INC	Pacific Bell
	Civic Plaza Mortgage	Pacific Bell

FINDINGS

<u>Year</u>	<u>Uses</u>	<u>Source</u>
1995	Credilogical Systems Inc	Pacific Bell
	Crystal Laundry S	Pacific Bell
	Poseidon Trade Inc	Pacific Bell
	Peck Laboratory Inc	Pacific Bell
	New Greater Macedonia Missionary Baptist Church Inc	Pacific Bell
	Lighthouse Voice Of Christ	Pacific Bell
	Decent Koncept Inc	Pacific Bell
1990	GOOD HOPE CHRISTIAN CENTER	Pacific Bell
	KIMURA DENYOKI INC	Pacific Bell
	E ADVANCED PC PRODUCTS	Pacific Bell
	F CRYSTAL LAUNDRY 5	Pacific Bell
	G GOOD HOPE CHRISTIAN CENTER	Pacific Bell
	I TOP EXPRESS INC	Pacific Bell
1986	HOSHIZAKI AMERICA INC CARSON	Pacific Bell
1985	RAINBOW FASHION	Pacific Bell
	STANDARD PARTS & EQUIPMENT CORP	Pacific Bell
	TILLACK & CO	Pacific Bell
	YASUTOMI TRUCKING	Pacific Bell
	FERRARI OWNERS CLUB	Pacific Bell
	HOSHIZAKI AMERICA INC	Pacific Bell
	KIMURA DENYOKI AMERICA REP OFFICE	Pacific Bell
	KOPHARM INC	Pacific Bell
	PACIFIC PROPERTY ASSOCIATES	Pacific Bell
1981	PENTA PACIFIC PROPERTIES CARSON	Pacific Telephone
	CREATIVE MAILINGS INC CARSON	Pacific Telephone
1980	PENTA PACIFIC PROPERTIES	Pacific Telephone
	KOPHARM INC	Pacific Telephone
	FOX COMPONENT S INC	Pacific Telephone
	CREATIVE MAILINGS INC	Pacific Telephone

MARBELLA AVE

21000 MARBELLA AVE

<u>Year</u>	<u>Uses</u>	<u>Source</u>
2006	STRICKLANDWm M	Haines Company, Inc.
2001	STRICKLANDWm M	Haines & Company, Inc.

FINDINGS

<u>Year</u>	<u>Uses</u>	<u>Source</u>
1995	STRICKLAND WM M	Pacific Bell
	Strickland Wm M	Pacific Bell
1990	STRICKLAND WM M	Pacific Bell
1985	STRICKLAND WM M	Pacific Bell
1970	STRICKLAND WM M	Pacific Telephone
1964	STRICKLAND WM M	Pacific Telephone
	STRICKLAND MARGARET S	Pacific Telephone

21006 MARBELLA AVE

<u>Year</u>	<u>Uses</u>	<u>Source</u>
2006	o BETOCarlilo	Haines Company, Inc.
2001	CASTANEDAE	Haines & Company, Inc.
1970	OGDEN ROY L	Pacific Telephone
1964	ELMSLIE GORDON	Pacific Telephone

21010 MARBELLA AVE

<u>Year</u>	<u>Uses</u>	<u>Source</u>
2006	FIGUEROAElias	Haines Company, Inc.
1975	DUNCAN GERALD	Pacific Telephone
1970	NIDIFFER KENNETH E CAPT	Pacific Telephone
1964	MAGGIULLI VINCENT T	Pacific Telephone
	MAGGIULLI OPHELIA	Pacific Telephone

Marbella Ave

21016 Marbella Ave

<u>Year</u>	<u>Uses</u>	<u>Source</u>
2010	PASADENA VENDING SERVICES	EDR Digital Archive

MARBELLA AVE

21016 MARBELLA AVE

<u>Year</u>	<u>Uses</u>	<u>Source</u>
2006	BARRERAMenandro	Haines Company, Inc.
2001	SARRERAMenandro	Haines & Company, Inc.
1985	WAREING GEORGE & MICHELLE	Pacific Bell
1975	BROWN ROGER G	Pacific Telephone
1970	BROWN ROGER G	Pacific Telephone

FINDINGS

21017 MARBELLA AVE

<u>Year</u>	<u>Uses</u>	<u>Source</u>
2006	OCHOAAlfonso	Haines Company, Inc.
2001	OCHOAYveln	Haines & Company, Inc.

21020 MARBELLA AVE

<u>Year</u>	<u>Uses</u>	<u>Source</u>
2006	CURAMEN Neslor	Haines Company, Inc.
2001	GURAMEN Nes lvr	Haines & Company, Inc.
1980	PATRIARCA DENNIS	Pacific Telephone
1975	PATRIARCA CLEMENT	Pacific Telephone
1970	PATRIARCA CLEMENT	Pacific Telephone
1964	PATRIARCA CLEMENT	Pacific Telephone

21021 MARBELLA AVE

<u>Year</u>	<u>Uses</u>	<u>Source</u>
2006	LUNA Janet	Haines Company, Inc.
	MERLINEEnrico	Haines Company, Inc.
2001	FENTON Helene	Haines & Company, Inc.
1995	Fenton Jas W	Pacific Bell
	Fenton Helene	Pacific Bell
	FENTON JAS W	Pacific Bell
1990	FENTON JAS W	Pacific Bell
1985	FENTON JAS W	Pacific Bell
	FENTON HELENE	Pacific Bell
1980	FENTON JAS W	Pacific Telephone
	FENTON HELENE	Pacific Telephone
1975	FENTON JAS W	Pacific Telephone
	FENTON HELENE	Pacific Telephone
1970	FENTON HELENE	Pacific Telephone
	FENTON JAS W	Pacific Telephone

21026 MARBELLA AVE

<u>Year</u>	<u>Uses</u>	<u>Source</u>
2006	SAPITANAN Dever	Haines Company, Inc.
2001	SAPITANANODver	Haines & Company, Inc.
1985	YEAMAN NEWELL R	Pacific Bell
1964	KEZAR EDWIN J	Pacific Telephone

FINDINGS

21027 MARBELLA AVE

<u>Year</u>	<u>Uses</u>	<u>Source</u>
2006	SKINNER Sozanne M	Haines Company, Inc.
	SMITH Robert M	Haines Company, Inc.
2001	SKINNERSUZANNEDR	Haines & Company, Inc.
1995	SKINNER SUZANNE PHD CONSULTANT	Pacific Bell
	Skinner Suzanne M	Pacific Bell
	SKINNER SUZANNE M	Pacific Bell
1990	SKINNER SUZANNE M	Pacific Bell
1985	SKINNER SUZANNE M	Pacific Bell
1970	PARROTT JOHN M	Pacific Telephone

21100 MARBELLA AVE

<u>Year</u>	<u>Uses</u>	<u>Source</u>
2006	KRITZRH	Haines Company, Inc.
2001	KRITZRH	Haines & Company, Inc.
1985	KRITZ R	Pacific Bell
1980	KRITZ R	Pacific Telephone
1975	KRITZ R H	Pacific Telephone
1964	VAN ECHTEN BEN	Pacific Telephone
	VAN ECHTEN IRENE	Pacific Telephone

21106 MARBELLA AVE

<u>Year</u>	<u>Uses</u>	<u>Source</u>
2006	SCHARPPat	Haines Company, Inc.
2001	KRITZRH	Haines & Company, Inc.
1995	SCHARP PAT	Pacific Bell
	Scharp Pat	Pacific Bell
1990	SCHARP PAT	Pacific Bell
1985	SCHARP PAT	Pacific Bell
1970	MITCHELL J R	Pacific Telephone
1964	FULLER JERALD D	Pacific Telephone

21109 MARBELLA AVE

<u>Year</u>	<u>Uses</u>	<u>Source</u>
2006	o MORENO Maria	Haines Company, Inc.
2001	MORENOMana	Haines & Company, Inc.
1970	RICE DAVID	Pacific Telephone
1964	RICE DAVID	Pacific Telephone

FINDINGS

21110 MARBELLA AVE

<u>Year</u>	<u>Uses</u>	<u>Source</u>
2006	SALASMagdalena	Haines Company, Inc.
2001	ROMEROFrancisco	Haines & Company, Inc.
1964	VILLASENOR EDW	Pacific Telephone
	VILLASENOR FRANCISCO	Pacific Telephone
	VILLASENOR GUILLERMO	Pacific Telephone
	VILLASENOR REYNALDO	Pacific Telephone

21115 MARBELLA AVE

<u>Year</u>	<u>Uses</u>	<u>Source</u>
2006	MARJESHemando	Haines Company, Inc.
2001	MARJESHernando	Haines & Company, Inc.
1975	LOPEZ LOUIS A	Pacific Telephone

21116 MARBELLA AVE

<u>Year</u>	<u>Uses</u>	<u>Source</u>
2006	BLASIgnacio	Haines Company, Inc.
1975	BUSH LYNN R	Pacific Telephone
1964	MARQUEZ CESAR	Pacific Telephone

21120 MARBELLA AVE

<u>Year</u>	<u>Uses</u>	<u>Source</u>
2006	GUZMANAlfonso	Haines Company, Inc.
2001	UZMAN Allonso	Haines & Company, Inc.
1964	KIMBLE RICHARD M	Pacific Telephone

21121 MARBELLA AVE

<u>Year</u>	<u>Uses</u>	<u>Source</u>
2006	MARTIN Eric	Haines Company, Inc.
2001	BARNACHEA Vivian	Haines & Company, Inc.
1990	RISNER SHERMAN H JR	Pacific Bell
1985	WILLIAMS WM F	Pacific Bell
1975	MCPAHON RICHARD J JR	Pacific Telephone
1970	MCPAHON RICHARD J JR	Pacific Telephone

21125 MARBELLA AVE

<u>Year</u>	<u>Uses</u>	<u>Source</u>
2006	WAGNERMarlin	Haines Company, Inc.
2001	OKALASJuan	Haines & Company, Inc.
1995	Wagner Martin J	Pacific Bell

FINDINGS

<u>Year</u>	<u>Uses</u>	<u>Source</u>
1995	WAGNER MARTIN J	Pacific Bell
1990	WAGNER MARTIN J	Pacific Bell
1985	WAGNER MARTIN J	Pacific Bell
1964	HIRAZUMI SADAMU	Pacific Telephone

21126 MARBELLA AVE

<u>Year</u>	<u>Uses</u>	<u>Source</u>
2006	OVELASCO Oliv	Haines Company, Inc.
	VELASCO Oliv	Haines Company, Inc.
2001	VELASCO Oivia	Haines & Company, Inc.
1995	VELASCO OLIVIA	Pacific Bell
	Velasco Olivia	Pacific Bell
1990	VELASCO OLIVIA	Pacific Bell
1985	MANCULICH ROBT W	Pacific Bell

21130 MARBELLA AVE

<u>Year</u>	<u>Uses</u>	<u>Source</u>
2006	STEINER Stanley	Haines Company, Inc.
2001	OSTEINER Stanley	Haines & Company, Inc.
1970	COLLINGS BEN	Pacific Telephone
1964	KOSEY JOHN	Pacific Telephone

Marbella Ave

21131 Marbella Ave

<u>Year</u>	<u>Uses</u>	<u>Source</u>
2014	SPARROW INTERNATIONAL LLC	EDR Digital Archive

MARBELLA AVE

21131 MARBELLA AVE

<u>Year</u>	<u>Uses</u>	<u>Source</u>
2006	o VICTORINO	Haines Company, Inc.
	Emmanuel	Haines Company, Inc.
2001	GHIUK	Haines & Company, Inc.
1980	PETERS M L PETE	Pacific Telephone
1975	PETERS M L PETE	Pacific Telephone
1970	PETERS M L	Pacific Telephone
1964	SYBERT RICHARD W	Pacific Telephone

FINDINGS

21135 MARBELLA AVE

<u>Year</u>	<u>Uses</u>	<u>Source</u>
2006	o ABRAJANO Angelina	Haines Company, Inc.
2001	ABRAJANO Angelina	Haines & Company, Inc.
1995	ABRAJANO ANGELINA	Pacific Bell
1990	YBANEZ LORETO	Pacific Bell
1985	YBANEZ LORETO	Pacific Bell

21136 MARBELLA AVE

<u>Year</u>	<u>Uses</u>	<u>Source</u>
1995	LAZARO E	Pacific Bell
	Lazaro E	Pacific Bell
1975	FAUNI MANUEL N	Pacific Telephone
1970	KLINE THOS E	Pacific Telephone
1964	GRIEBEL ROY	Pacific Telephone

Marbella Ave

21202 Marbella Ave

<u>Year</u>	<u>Uses</u>	<u>Source</u>
2014	BASTIDAS RAYMOND	EDR Digital Archive
2010	BASTIDAS RAYMOND	EDR Digital Archive

MARBELLA AVE

21202 MARBELLA AVE

<u>Year</u>	<u>Uses</u>	<u>Source</u>
2006	o BASTIDAS Raymond	Haines Company, Inc.
2001	BASTIDAS David	Haines & Company, Inc.
1995	Bastidas Raymond	Pacific Bell
	BASTIDAS RAYMOND	Pacific Bell
1990	BASTIDAS RAYMOND	Pacific Bell
1985	BASTIDAS RAYMOND	Pacific Bell
1980	BASTIDAS RAYMOND	Pacific Telephone
1964	HOAG RONALD	Pacific Telephone

21203 MARBELLA AVE

<u>Year</u>	<u>Uses</u>	<u>Source</u>
2006	No Current Listing	Haines Company, Inc.
2001	ABRAJANO Vitorlia	Haines & Company, Inc.
1985	ABRAJANO TOMAS	Pacific Bell

FINDINGS

<u>Year</u>	<u>Uses</u>	<u>Source</u>
1980	ABRAJANO TOMES	Pacific Telephone
1975	MAISANO THOS	Pacific Telephone
1970	REEDER LAWRENCE JR	Pacific Telephone

21206 MARBELLA AVE

<u>Year</u>	<u>Uses</u>	<u>Source</u>
2006	RASMUSSEN Robt K	Haines Company, Inc.
2001	RASMUSSEN Robt K	Haines & Company, Inc.
1995	RASMUSSEN ROBT K	Pacific Bell
	Rasmussen Robt K	Pacific Bell
1990	RASMUSSEN ROBT K	Pacific Bell
1985	RASMUSSEN ROBT K	Pacific Bell
1964	YOUNG ROBT E	Pacific Telephone

21207 MARBELLA AVE

<u>Year</u>	<u>Uses</u>	<u>Source</u>
1970	NEWMAN JOHN	Pacific Telephone

21212 MARBELLA AVE

<u>Year</u>	<u>Uses</u>	<u>Source</u>
2006	s CURAMEN Nester	Haines Company, Inc.
2001	0 CURAMEN Nester	Haines & Company, Inc.
1975	JENSEN HARTVIG N	Pacific Telephone
1970	JENSEN HARTVLG N	Pacific Telephone
1964	JENSEN HARTVIG N	Pacific Telephone

21213 MARBELLA AVE

<u>Year</u>	<u>Uses</u>	<u>Source</u>
2006	ITO Monica	Haines Company, Inc.
2001	JONES John	Haines & Company, Inc.
1995	JONES GUSSIE	Pacific Bell
	Jones Gussie	Pacific Bell
1990	JONES GUSSIE	Pacific Bell
1985	JONES GUSSIE	Pacific Bell
1980	JONES GUSSIE	Pacific Telephone
1964	COATES JERRY L	Pacific Telephone

21310 MARBELLA AVE

<u>Year</u>	<u>Uses</u>	<u>Source</u>
2006	JOHNSON Kevin	Haines Company, Inc.

FINDINGS

<u>Year</u>	<u>Uses</u>	<u>Source</u>
2001	JOHNSON Kevin	Haines & Company, Inc.
1995	Myers Gaylor J	Pacific Bell
1985	MYERS GAYLOR J	Pacific Bell
1980	MYERS GAYLOR J	Pacific Telephone
1975	MYERS GAYLOR J	Pacific Telephone
1970	MYERS GAYLOR J	Pacific Telephone
1964	MYERS GAYLOR J	Pacific Telephone

21311 MARBELLA AVE

<u>Year</u>	<u>Uses</u>	<u>Source</u>
2006	MINKOSSteve	Haines Company, Inc.
2001	MINKO	Haines & Company, Inc.
1995	Minko Steve	Pacific Bell
1985	MINKO STEVE	Pacific Bell
1975	MINKO STEVE	Pacific Telephone
1970	MINKO STEVE	Pacific Telephone
1964	MINKO STEVE	Pacific Telephone

21314 MARBELLA AVE

<u>Year</u>	<u>Uses</u>	<u>Source</u>
2006	o CELESTINGary	Haines Company, Inc.
2001	CELESTINGary	Haines & Company, Inc.
1995	Celestin Gary	Pacific Bell
	CELESTIN GARY	Pacific Bell
1990	CELESTIN GARY	Pacific Bell
1985	CELESTIN GARY	Pacific Bell
1980	CELESTIN GARY	Pacific Telephone
1964	JOHNSON DENNIS	Pacific Telephone
	JOHNSON DORNALD W	Pacific Telephone

21315 MARBELLA AVE

<u>Year</u>	<u>Uses</u>	<u>Source</u>
2006	GUERREROJesus	Haines Company, Inc.
2001	GUERREROJesus	Haines & Company, Inc.
1970	HOWELL LEE H	Pacific Telephone
1964	HOWELL LEE H	Pacific Telephone

FINDINGS

NEPTUNE AVE

21003 NEPTUNE AVE

<u>Year</u>	<u>Uses</u>	<u>Source</u>
2006	PAROHINO Eugene	Haines Company, Inc.

21007 NEPTUNE AVE

<u>Year</u>	<u>Uses</u>	<u>Source</u>
2006	KAONO Jerry	Haines Company, Inc.

Neptune Ave

21013 Neptune Ave

<u>Year</u>	<u>Uses</u>	<u>Source</u>
2014	M J PALMA TRUCKING	EDR Digital Archive
2010	M J PALMA TRUCKING	EDR Digital Archive
	ANTONIO S PALMA	EDR Digital Archive

NEPTUNE AVE

21013 NEPTUNE AVE

<u>Year</u>	<u>Uses</u>	<u>Source</u>
2006	DECASTRORaul	Haines Company, Inc.

21019 NEPTUNE AVE

<u>Year</u>	<u>Uses</u>	<u>Source</u>
2006	a JOHNSON Eddice	Haines Company, Inc.

21023 NEPTUNE AVE

<u>Year</u>	<u>Uses</u>	<u>Source</u>
2006	MENDOZA Rene	Haines Company, Inc.

21103 NEPTUNE AVE

<u>Year</u>	<u>Uses</u>	<u>Source</u>
2006	a GARCIA Merced	Haines Company, Inc.

21107 NEPTUNE AVE

<u>Year</u>	<u>Uses</u>	<u>Source</u>
2006	No Current Listing	Haines Company, Inc.

FINDINGS

21113 NEPTUNE AVE

<u>Year</u>	<u>Uses</u>	<u>Source</u>
2006	MORALES Leopoldo	Haines Company, Inc.

21119 NEPTUNE AVE

<u>Year</u>	<u>Uses</u>	<u>Source</u>
2006	Raymundo	Haines Company, Inc.
	DELACRUZ	Haines Company, Inc.

Neptune Ave

21129 Neptune Ave

<u>Year</u>	<u>Uses</u>	<u>Source</u>
2010	ST WILLIAMS GUEST HOME INC	EDR Digital Archive
	CARE PLUS HEALTHCARE SVCS INC	EDR Digital Archive

NEPTUNE AVE

21129 NEPTUNE AVE

<u>Year</u>	<u>Uses</u>	<u>Source</u>
2006	a FELIPE Oswaldo V	Haines Company, Inc.

21141 NEPTUNE AVE

<u>Year</u>	<u>Uses</u>	<u>Source</u>
2006	No Current Listing	Haines Company, Inc.

21147 NEPTUNE AVE

<u>Year</u>	<u>Uses</u>	<u>Source</u>
2006	a SALGADO Efigenma	Haines Company, Inc.

21203 NEPTUNE AVE

<u>Year</u>	<u>Uses</u>	<u>Source</u>
2006	No Current Listing	Haines Company, Inc.

Neptune Ave

21209 Neptune Ave

<u>Year</u>	<u>Uses</u>	<u>Source</u>
2014	JT INVESTMENTS	EDR Digital Archive

FINDINGS

NEPTUNE AVE

21209 NEPTUNE AVE

<u>Year</u>	<u>Uses</u>	<u>Source</u>
2006	VALDEZ Elmer	Haines Company, Inc.

21213 NEPTUNE AVE

<u>Year</u>	<u>Uses</u>	<u>Source</u>
2006	a SORIAJuanita	Haines Company, Inc.

21219 NEPTUNE AVE

<u>Year</u>	<u>Uses</u>	<u>Source</u>
2006	o DELACRUZZenaida	Haines Company, Inc.

21225 NEPTUNE AVE

<u>Year</u>	<u>Uses</u>	<u>Source</u>
2006	a INGRAM Xavier	Haines Company, Inc.

21236 NEPTUNE AVE

<u>Year</u>	<u>Uses</u>	<u>Source</u>
2006	a VALDEZ Richard	Haines Company, Inc.

21310 NEPTUNE AVE

<u>Year</u>	<u>Uses</u>	<u>Source</u>
2006	o DEVERA Michael	Haines Company, Inc.

21311 NEPTUNE AVE

<u>Year</u>	<u>Uses</u>	<u>Source</u>
2006	o QUIJANOArsema	Haines Company, Inc.

21314 NEPTUNE AVE

<u>Year</u>	<u>Uses</u>	<u>Source</u>
2006	RUBIO Luis M	Haines Company, Inc.

21315 NEPTUNE AVE

<u>Year</u>	<u>Uses</u>	<u>Source</u>
2006	MONJE Richard	Haines Company, Inc.

21719 NEPTUNE AVE

<u>Year</u>	<u>Uses</u>	<u>Source</u>
2006	HERRERA Isidra	Haines Company, Inc.
	GEORGEDimln	Haines Company, Inc.

FINDINGS

21725 NEPTUNE AVE

<u>Year</u>	<u>Uses</u>	<u>Source</u>
2006	a LIRAJoana	Haines Company, Inc.

21729 NEPTUNE AVE

<u>Year</u>	<u>Uses</u>	<u>Source</u>
2006	a IBARRA Kathenne	Haines Company, Inc.
	IBARRA William J	Haines Company, Inc.

21735 NEPTUNE AVE

<u>Year</u>	<u>Uses</u>	<u>Source</u>
2006	a PILAPIL Melchor	Haines Company, Inc.

21740 NEPTUNE AVE

<u>Year</u>	<u>Uses</u>	<u>Source</u>
2006	CARLOS Bibiana	Haines Company, Inc.

21741 NEPTUNE AVE

<u>Year</u>	<u>Uses</u>	<u>Source</u>
2006	MUNIZ Jose	Haines Company, Inc.
	LOPEZ Laura	Haines Company, Inc.

21800 NEPTUNE AVE

<u>Year</u>	<u>Uses</u>	<u>Source</u>
2006	a ENAGE Edward	Haines Company, Inc.

21801 NEPTUNE AVE

<u>Year</u>	<u>Uses</u>	<u>Source</u>
2006	GOMEZ Enc	Haines Company, Inc.

21803 NEPTUNE AVE

<u>Year</u>	<u>Uses</u>	<u>Source</u>
2006	No Current Listing	Haines Company, Inc.

21804 NEPTUNE AVE

<u>Year</u>	<u>Uses</u>	<u>Source</u>
2006	COBURN Jack	Haines Company, Inc.

21807 NEPTUNE AVE

<u>Year</u>	<u>Uses</u>	<u>Source</u>
2006	CISNEROS Hugo	Haines Company, Inc.

FINDINGS

21808 NEPTUNE AVE

<u>Year</u>	<u>Uses</u>	<u>Source</u>
2006	SANDOVALRosa	Haines Company, Inc.
	o HERNANDEZMartin	Haines Company, Inc.

21811 NEPTUNE AVE

<u>Year</u>	<u>Uses</u>	<u>Source</u>
2006	e AMADOR Ismael	Haines Company, Inc.

21814 NEPTUNE AVE

<u>Year</u>	<u>Uses</u>	<u>Source</u>
2006	OSEOJuan	Haines Company, Inc.

21815 NEPTUNE AVE

<u>Year</u>	<u>Uses</u>	<u>Source</u>
2006	No Current Listing	Haines Company, Inc.

21818 NEPTUNE AVE

<u>Year</u>	<u>Uses</u>	<u>Source</u>
2006	HABANGIlpert	Haines Company, Inc.
	a REFUERZOJoy	Haines Company, Inc.

21819 NEPTUNE AVE

<u>Year</u>	<u>Uses</u>	<u>Source</u>
2006	a BUNAGEsmeralda	Haines Company, Inc.

NEPTUNE AVE S

21003 NEPTUNE AVE S

<u>Year</u>	<u>Uses</u>	<u>Source</u>
1995	PAROHINOG EUGENE	Pacific Bell
1990	PAROHINOG EUGENE	Pacific Bell

21129 NEPTUNE AVE S

<u>Year</u>	<u>Uses</u>	<u>Source</u>
1990	FELIPE DOLORES V	Pacific Bell

21147 NEPTUNE AVE S

<u>Year</u>	<u>Uses</u>	<u>Source</u>
1990	SALGADO HONORIO B	Pacific Bell

FINDINGS

21203 NEPTUNE AVE S

<u>Year</u>	<u>Uses</u>	<u>Source</u>
1995	TEDSEN EGON	Pacific Bell
1990	TEDSEN EGON	Pacific Bell

21213 NEPTUNE AVE S

<u>Year</u>	<u>Uses</u>	<u>Source</u>
1990	SORIA JUANITA L	Pacific Bell

21219 NEPTUNE AVE S

<u>Year</u>	<u>Uses</u>	<u>Source</u>
1995	HAWK H C	Pacific Bell
	LOWERY MARJORIE	Pacific Bell
1990	HAWK H C	Pacific Bell
	LOWERY MARJORIE	Pacific Bell

21225 NEPTUNE AVE S

<u>Year</u>	<u>Uses</u>	<u>Source</u>
1990	ALEO JOS	Pacific Bell

21310 NEPTUNE AVE S

<u>Year</u>	<u>Uses</u>	<u>Source</u>
1995	DEVERA MICHAEL	Pacific Bell
1990	SAIZ GERALD	Pacific Bell

21314 NEPTUNE AVE S

<u>Year</u>	<u>Uses</u>	<u>Source</u>
1995	RUBIO LUIS M	Pacific Bell
1990	RUBIO LUIS M	Pacific Bell

21315 NEPTUNE AVE S

<u>Year</u>	<u>Uses</u>	<u>Source</u>
1995	MONJE RICHARD	Pacific Bell
1990	MONJE RICHARD	Pacific Bell

21719 NEPTUNE AVE S

<u>Year</u>	<u>Uses</u>	<u>Source</u>
1995	LEE M W	Pacific Bell

21725 NEPTUNE AVE S

<u>Year</u>	<u>Uses</u>	<u>Source</u>
1995	JACOBSEN JOHN V	Pacific Bell

FINDINGS

<u>Year</u>	<u>Uses</u>	<u>Source</u>
1990	JACOBSEN JOHN V	Pacific Bell

21740 NEPTUNE AVE S

<u>Year</u>	<u>Uses</u>	<u>Source</u>
1995	HAMMER RANDALL	Pacific Bell
1990	HAMMER RANDALL	Pacific Bell

21800 NEPTUNE AVE S

<u>Year</u>	<u>Uses</u>	<u>Source</u>
1990	MUNSON SANDY	Pacific Bell

21804 NEPTUNE AVE S

<u>Year</u>	<u>Uses</u>	<u>Source</u>
1995	COBURN JACK R	Pacific Bell
1990	COBURN JACK R	Pacific Bell

21811 NEPTUNE AVE S

<u>Year</u>	<u>Uses</u>	<u>Source</u>
1995	BOONE J L	Pacific Bell
1990	MORPHEW RICHARD P	Pacific Bell

21814 NEPTUNE AVE S

<u>Year</u>	<u>Uses</u>	<u>Source</u>
1995	NELSON PAUL M	Pacific Bell
1990	NELSON PAUL M	Pacific Bell

ORRICK AVE

21302 ORRICK AVE

<u>Year</u>	<u>Uses</u>	<u>Source</u>
1985	JAVIER TONY	Pacific Bell
1975	LILLEY FORREST E	Pacific Telephone
1970	LILLEY FORREST E	Pacific Telephone
1964	LILLEY FORREST E	Pacific Telephone

21306 ORRICK AVE

<u>Year</u>	<u>Uses</u>	<u>Source</u>
2006	CALIPMilbill	Haines Company, Inc.
1995	VEIGEL JOS F	Pacific Bell
	Veigel Jos F	Pacific Bell
1990	VEIGEL JOS F	Pacific Bell

FINDINGS

<u>Year</u>	<u>Uses</u>	<u>Source</u>
1985	VEIGEL JOS F	Pacific Bell
1964	VEIGEL JOS F	Pacific Telephone

21312 ORRICK AVE

<u>Year</u>	<u>Uses</u>	<u>Source</u>
2006	JACOB Shirley	Haines Company, Inc.
	GABAYErinda	Haines Company, Inc.
1995	REBAMONTAN CASIANO	Pacific Bell
	Rebamontan Casiano	Pacific Bell
1990	REBAMONTAN CASIANO S DR	Pacific Bell
	REBAMONTAN CASIANO	Pacific Bell
1985	REBAMONTAN CASIANO	Pacific Bell
1970	NUNEZ ANTHONY C	Pacific Telephone
1964	NUNEZ ANTHONY C	Pacific Telephone

21318 ORRICK AVE

<u>Year</u>	<u>Uses</u>	<u>Source</u>
2006	SMAGDIRILAFred	Haines Company, Inc.
1995	Rania Henry	Pacific Bell
1964	KAGIMOTO HENRY	Pacific Telephone

21324 ORRICK AVE

<u>Year</u>	<u>Uses</u>	<u>Source</u>
2006	BANDROYJimmy	Haines Company, Inc.
1995	Logan Robert	Pacific Bell
1990	LOGAN ROBERT	Pacific Bell
1985	SADLER DANNY E	Pacific Bell
1970	SADLER DANNY E	Pacific Telephone
1964	GADAIRE NAPPY	Pacific Telephone
	GADAIRE MARY	Pacific Telephone

21328 ORRICK AVE

<u>Year</u>	<u>Uses</u>	<u>Source</u>
2006	e TACTACAN Canrmelo	Haines Company, Inc.
1964	TACTACAN JOHN	Pacific Telephone

21410 ORRICK AVE

<u>Year</u>	<u>Uses</u>	<u>Source</u>
2006	DUNLAP James	Haines Company, Inc.
1995	COLOMA FERMIN C	Pacific Bell

FINDINGS

<u>Year</u>	<u>Uses</u>	<u>Source</u>
1995	Coloma Fermin C	Pacific Bell

21411 ORRICK AVE

<u>Year</u>	<u>Uses</u>	<u>Source</u>
2006	CARSONCTYPKS&	Haines Company, Inc.
1995	Carson Park	Pacific Bell
	CARSON CITY OF	Pacific Bell
1990	CARSON CITY OF	Pacific Bell
1980	CARSON CITY OF PARKS AND RECREATION DEPT	Pacific Telephone
1975	CARSON CITY OF	Pacific Telephone
	CARSON CITY OF	Pacific Telephone

21416 ORRICK AVE

<u>Year</u>	<u>Uses</u>	<u>Source</u>
2006	TORRESA	Haines Company, Inc.
	e MORAMano	Haines Company, Inc.
1990	RYAN C	Pacific Bell
1985	RYAN HARRY J	Pacific Bell
1970	RYAN HARRY J	Pacific Telephone
1960	BROWN LEONARD R	Pacific Telephone
	FLADHAMMER BERNARD C	Pacific Telephone

21506 ORRICK AVE

<u>Year</u>	<u>Uses</u>	<u>Source</u>
2006	a VIERSLinda	Haines Company, Inc.
1970	MURRAY HAROLD B	Pacific Telephone
1964	MURRAY HAROLD B	Pacific Telephone
1960	COBURN DAVID F	Pacific Telephone
1957	COBURN DAVID F	Pacific Telephone

21508 ORRICK AVE

<u>Year</u>	<u>Uses</u>	<u>Source</u>
1975	BOLDING S	Pacific Telephone

21512 ORRICK AVE

<u>Year</u>	<u>Uses</u>	<u>Source</u>
2006	BALLMark	Haines Company, Inc.
1960	REANDO FRANK MRS	Pacific Telephone
1957	SIRATT ELLIS	Pacific Telephone

FINDINGS

<u>Year</u>	<u>Uses</u>	<u>Source</u>
1954	SIRATT ELLIS	R. L. Polk & Co.

21516 ORRICK AVE

<u>Year</u>	<u>Uses</u>	<u>Source</u>
1970	RAY BOWEN A	Pacific Telephone
1960	CAMPOS FRANK A	Pacific Telephone
1957	SEELEY IRVING C	Pacific Telephone
1954	SEELEY IRVING C	R. L. Polk & Co.

21522 ORRICK AVE

<u>Year</u>	<u>Uses</u>	<u>Source</u>
2006	o CHAVEZCayelano	Haines Company, Inc.

21526 ORRICK AVE

<u>Year</u>	<u>Uses</u>	<u>Source</u>
2006	CAINGLIT Freddie	Haines Company, Inc.
1985	WILLIAMS JOHN	Pacific Bell
1970	STABB BERNARD E	Pacific Telephone
1964	BEGGERLY MARIE	Pacific Telephone
1957	FAUST WM S	Pacific Telephone

21528 ORRICK AVE

<u>Year</u>	<u>Uses</u>	<u>Source</u>
2006	CAINGLITSantos	Haines Company, Inc.
1985	CAINGLIT SANTOS	Pacific Bell
1980	CAINGLIT SANTOS	Pacific Telephone
1970	BUEHLMANN ANTHONY C	Pacific Telephone
1960	MURRAY HAROLD B	Pacific Telephone
1957	WADE KENNETH R	Pacific Telephone

Ravenna Ave

21310 Ravenna Ave

<u>Year</u>	<u>Uses</u>	<u>Source</u>
2014	FELIZ HEALTH CARE CENTER	EDR Digital Archive
2010	FELIZ HEALTH CARE CENTER	EDR Digital Archive

FINDINGS

RAVENNA AVE

21310 RAVENNA AVE

<u>Year</u>	<u>Uses</u>	<u>Source</u>
2006	KAUTZMANJosefia	Haines Company, Inc.

Ravenna Ave

21311 Ravenna Ave

<u>Year</u>	<u>Uses</u>	<u>Source</u>
2010	CATONI TRUCKING	EDR Digital Archive

RAVENNA AVE

21311 RAVENNA AVE

<u>Year</u>	<u>Uses</u>	<u>Source</u>
2006	a PEREZJaime	Haines Company, Inc.
1970	JEHEBER M J	Pacific Telephone

21314 RAVENNA AVE

<u>Year</u>	<u>Uses</u>	<u>Source</u>
2006	HERNANDEZClara	Haines Company, Inc.

21315 RAVENNA AVE

<u>Year</u>	<u>Uses</u>	<u>Source</u>
2006	BACALSO Antonio	Haines Company, Inc.

Ravenna Ave

21724 Ravenna Ave

<u>Year</u>	<u>Uses</u>	<u>Source</u>
2010	TACADENA TAX SERVICES	EDR Digital Archive

RAVENNA AVE

21724 RAVENNA AVE

<u>Year</u>	<u>Uses</u>	<u>Source</u>
2006	SOLIVEN George	Haines Company, Inc.

21728 RAVENNA AVE

<u>Year</u>	<u>Uses</u>	<u>Source</u>
2006	NICOLASRamona	Haines Company, Inc.

FINDINGS

<u>Year</u>	<u>Uses</u>	<u>Source</u>
2006	CONCILLO Leoncio	Haines Company, Inc.
21736 RAVENNA AVE		
<u>Year</u>	<u>Uses</u>	<u>Source</u>
2006	ALVAREZ Victor	Haines Company, Inc.
21741 RAVENNA AVE		
<u>Year</u>	<u>Uses</u>	<u>Source</u>
2006	a CABAUGFredenck	Haines Company, Inc.
21742 RAVENNA AVE		
<u>Year</u>	<u>Uses</u>	<u>Source</u>
2006	a REDMONLatsha	Haines Company, Inc.
21747 RAVENNA AVE		
<u>Year</u>	<u>Uses</u>	<u>Source</u>
2006	ALAANi Isabela	Haines Company, Inc.
	DELACRUZENrico	Haines Company, Inc.
21802 RAVENNA AVE		
<u>Year</u>	<u>Uses</u>	<u>Source</u>
2006	o NICOLASRamona	Haines Company, Inc.
21805 RAVENNA AVE		
<u>Year</u>	<u>Uses</u>	<u>Source</u>
2006	a VALDEZTranquilino	Haines Company, Inc.
21809 RAVENNA AVE		
<u>Year</u>	<u>Uses</u>	<u>Source</u>
2006	a RABULANGERardo	Haines Company, Inc.
1970	SMITH HOMER A	Pacific Telephone
21810 RAVENNA AVE		
<u>Year</u>	<u>Uses</u>	<u>Source</u>
2006	DELATORRETony	Haines Company, Inc.
21813 RAVENNA AVE		
<u>Year</u>	<u>Uses</u>	<u>Source</u>
2006	MARTIN Jesus	Haines Company, Inc.
	GARNICA HERNAN	Haines Company, Inc.
	Martin	Haines Company, Inc.

FINDINGS

<u>Year</u>	<u>Uses</u>	<u>Source</u>
1970	ISAACSON A H	Pacific Telephone

21814 RAVENNA AVE

<u>Year</u>	<u>Uses</u>	<u>Source</u>
1970	PLUNK KENNETH A	Pacific Telephone

21816 RAVENNA AVE

<u>Year</u>	<u>Uses</u>	<u>Source</u>
2006	MOMBAY Emly	Haines Company, Inc.

21819 RAVENNA AVE

<u>Year</u>	<u>Uses</u>	<u>Source</u>
2006	MCDANIELS	Haines Company, Inc.

21825 RAVENNA AVE

<u>Year</u>	<u>Uses</u>	<u>Source</u>
2006	a CHAVEZCnsty	Haines Company, Inc.

21826 RAVENNA AVE

<u>Year</u>	<u>Uses</u>	<u>Source</u>
2006	a MONTOYA Michael	Haines Company, Inc.

21829 RAVENNA AVE

<u>Year</u>	<u>Uses</u>	<u>Source</u>
2006	RUIZGuil ermo	Haines Company, Inc.

RAVENNA AVE S

21311 RAVENNA AVE S

<u>Year</u>	<u>Uses</u>	<u>Source</u>
1995	SCHOW LEONARD	Pacific Bell
1990	SCHOW LEONARD	Pacific Bell

21314 RAVENNA AVE S

<u>Year</u>	<u>Uses</u>	<u>Source</u>
1990	STARKEL RANDY	Pacific Bell

21724 RAVENNA AVE S

<u>Year</u>	<u>Uses</u>	<u>Source</u>
1995	GONZALES FIDEL G	Pacific Bell
1990	MANN C ED	Pacific Bell
	GONZALES FIDEL G	Pacific Bell

FINDINGS

21728 RAVENNA AVE S

<u>Year</u>	<u>Uses</u>	<u>Source</u>
1995	REAR CONCILLO LEONCIO	Pacific Bell
1990	MARTINEZ MANUEL	Pacific Bell
	PEREZ RAPHAEL	Pacific Bell

21742 RAVENNA AVE S

<u>Year</u>	<u>Uses</u>	<u>Source</u>
1995	GIVEN KENNETH G	Pacific Bell
1990	GIVEN KENNETH G	Pacific Bell

21747 RAVENNA AVE S

<u>Year</u>	<u>Uses</u>	<u>Source</u>
1995	ALAAN ISABELO L	Pacific Bell

21809 RAVENNA AVE S

<u>Year</u>	<u>Uses</u>	<u>Source</u>
1995	VALDEZ JOSE JESUS	Pacific Bell

21813 RAVENNA AVE S

<u>Year</u>	<u>Uses</u>	<u>Source</u>
1990	ARMENTA JOSE NOE	Pacific Bell

21814 RAVENNA AVE S

<u>Year</u>	<u>Uses</u>	<u>Source</u>
1990	VELAZQUEZ EDUARDO	Pacific Bell
	VELAZQUEZ LOUIS	Pacific Bell

21825 RAVENNA AVE S

<u>Year</u>	<u>Uses</u>	<u>Source</u>
1995	HENDERSON JESS	Pacific Bell
1990	HENDERSON JESS	Pacific Bell

RONAN AVE

21303 RONAN AVE

<u>Year</u>	<u>Uses</u>	<u>Source</u>
2006	:SANTOS Paula	Haines Company, Inc.
2001	HASENSTABR	Haines & Company, Inc.

FINDINGS

21307 RONAN AVE

<u>Year</u>	<u>Uses</u>	<u>Source</u>
2006	e CARRERAReaier	Haines Company, Inc.
2001	BARNESShalom 00 C	Haines & Company, Inc.
1995	Ririe Joan E	Pacific Bell
1985	RIRIE JOAN E	Pacific Bell
1970	RIRLE WM M	Pacific Telephone
1964	RIRIE WM M	Pacific Telephone

21312 RONAN AVE

<u>Year</u>	<u>Uses</u>	<u>Source</u>
2006	MARTIN Elvira	Haines Company, Inc.
2001	MORRISPaula 00 C	Haines & Company, Inc.
1975	PEREZ EDUARDO	Pacific Telephone
1970	REILLY FRANK J	Pacific Telephone

21313 RONAN AVE

<u>Year</u>	<u>Uses</u>	<u>Source</u>
2006	e BASILO Jusander	Haines Company, Inc.
2001	REISMAN Lawrence	Haines & Company, Inc.
1995	Bertelson Eugene	Pacific Bell
1990	BERTELSON EUGENE	Pacific Bell
1985	BERTELSON EUGENE	Pacific Bell
1980	BERTELSON EUGENE	Pacific Telephone
	BERTELSON JULIE	Pacific Telephone
1975	BERTELSON JULIE	Pacific Telephone

21316 RONAN AVE

<u>Year</u>	<u>Uses</u>	<u>Source</u>
2006	SMITHJerry N	Haines Company, Inc.
2001	SMITHJerry N	Haines & Company, Inc.
1995	Smith Jerry N	Pacific Bell
	SMITH JERRY N	Pacific Bell
1990	SMITH JERRY N	Pacific Bell
1985	SMITH JERRY N	Pacific Bell
1970	CARON W N	Pacific Telephone

21317 RONAN AVE

<u>Year</u>	<u>Uses</u>	<u>Source</u>
2006	o ZABELJohn L	Haines Company, Inc.
2001	XXXX	Haines & Company, Inc.

FINDINGS

<u>Year</u>	<u>Uses</u>	<u>Source</u>
1995	ZABEL JOHN L	Pacific Bell
	Zabel John L	Pacific Bell
1990	ZABEL JOHN L	Pacific Bell
1985	ZABEL JOHN L	Pacific Bell
1970	ANDERSON CHAS R	Pacific Telephone
1964	ANDERSON CHAS R	Pacific Telephone

Ronan Ave

21323 Ronan Ave

<u>Year</u>	<u>Uses</u>	<u>Source</u>
2010	ROBLES GUEST HOUSE & CO	EDR Digital Archive

RONAN AVE

21323 RONAN AVE

<u>Year</u>	<u>Uses</u>	<u>Source</u>
2006	e ROBLES Genuna	Haines Company, Inc.
2001	RANESES Mano 00 E	Haines & Company, Inc.

21329 RONAN AVE

<u>Year</u>	<u>Uses</u>	<u>Source</u>
2006	MAGSAYO Robins	Haines Company, Inc.
2001	MAGSAYO Robins	Haines & Company, Inc.
1995	MAGSAYO ROBINS	Pacific Bell
	Magsayo Robins	Pacific Bell
1990	MAGSAYO ROBINS	Pacific Bell
1985	MAGSAYO ROBINS	Pacific Bell
1980	MAGSAYO ROBINS	Pacific Telephone
1975	MAGSAYO ROBINS	Pacific Telephone
1970	GROAT KEITH	Pacific Telephone

21502 RONAN AVE

<u>Year</u>	<u>Uses</u>	<u>Source</u>
2006	:TORRES F	Haines Company, Inc.
2001	ORRES Filemon	Haines & Company, Inc.
1990	TORRES FILEMON	Pacific Bell
1985	TORRES FILEMON	Pacific Bell
1975	BUNKOFSKE VICTOR	Pacific Telephone
1970	BUNKOFSKE VICTOR	Pacific Telephone

FINDINGS

<u>Year</u>	<u>Uses</u>	<u>Source</u>
1964	BUNKOFSKE VICTOR	Pacific Telephone

21503 RONAN AVE

<u>Year</u>	<u>Uses</u>	<u>Source</u>
2006	MCKINZIEAnna	Haines Company, Inc.
2001	MCKINZIEAnna	Haines & Company, Inc.
1970	MANQUERO RUTH A	Pacific Telephone

21508 RONAN AVE

<u>Year</u>	<u>Uses</u>	<u>Source</u>
2006	UHLINEarl	Haines Company, Inc.
2001	UHLINEarl 00 C	Haines & Company, Inc.

21509 RONAN AVE

<u>Year</u>	<u>Uses</u>	<u>Source</u>
2006	o RAMOSMario	Haines Company, Inc.
2001	RAMOSMarlo 00 C	Haines & Company, Inc.
1975	LEON JOS A	Pacific Telephone
	LEON ELECTRIC	Pacific Telephone
1970	LEON ELECTRIC	Pacific Telephone
	LEON JOS A	Pacific Telephone
1964	LEON JOS A	Pacific Telephone

21514 RONAN AVE

<u>Year</u>	<u>Uses</u>	<u>Source</u>
2006	SNAGAWAKay	Haines Company, Inc.
2001	NAKAGAWAKosabu Sr	Haines & Company, Inc.
1995	Nakagawa Kay	Pacific Bell
	NAKAGAWA KAY	Pacific Bell
1990	NAKAGAWA KAY	Pacific Bell
1985	NAKAGAWA KAY	Pacific Bell
1980	NAKAGAWA KAY	Pacific Telephone
1975	NAKAGAWA KAY	Pacific Telephone
1970	NAKAGAWA KAY	Pacific Telephone
1964	NAKAGAWA KAY	Pacific Telephone

21515 RONAN AVE

<u>Year</u>	<u>Uses</u>	<u>Source</u>
2006	a GONZALEZJorge	Haines Company, Inc.
2001	GONZALEZJorge 00 C	Haines & Company, Inc.

FINDINGS

<u>Year</u>	<u>Uses</u>	<u>Source</u>
1985	WELLMERLING A L	Pacific Bell

21520 RONAN AVE

<u>Year</u>	<u>Uses</u>	<u>Source</u>
2006	s CANIVELEstan	Haines Company, Inc.
2001	CANIVELEslan	Haines & Company, Inc.
1995	Bermudez Orlando	Pacific Bell
1990	BERMUDEZ ORLANDO	Pacific Bell
1985	KINDWEILER ERARDO ROMERO	Pacific Bell
1980	KINDWEILER ERARDO ROMERO	Pacific Telephone
1970	ROGORA NELIDA QUEIRO	Pacific Telephone
1964	HARTLEY JACK W	Pacific Telephone

21521 RONAN AVE

<u>Year</u>	<u>Uses</u>	<u>Source</u>
2006	e AKIYAMAJames	Haines Company, Inc.
2001	AKIYAMAJames 00 C	Haines & Company, Inc.
1975	BECK GEO J	Pacific Telephone
1970	BECK GEO J	Pacific Telephone

21528 RONAN AVE

<u>Year</u>	<u>Uses</u>	<u>Source</u>
2006	o GAMIOklapic	Haines Company, Inc.
2001	GAMIOktapic	Haines & Company, Inc.
1995	Mora Refugio	Pacific Bell
	MORA REFUJIO	Pacific Bell
1990	MORA REFUJIO	Pacific Bell
1985	GAMIO LUIS & CLAUDIA	Pacific Bell
1980	GAMIO LUIS & CLAUDIA	Pacific Telephone
1970	SIRLAS EDUARDO J	Pacific Telephone
1964	PIERCE J W JR	Pacific Telephone

21529 RONAN AVE

<u>Year</u>	<u>Uses</u>	<u>Source</u>
2006	MUNOZ Francisco	Haines Company, Inc.
2001	HANSON DOavrd	Haines & Company, Inc.
1975	HANSON DELBERT MRS	Pacific Telephone
1970	HANSON DELBERT MRS	Pacific Telephone

FINDINGS

21534 RONAN AVE

<u>Year</u>	<u>Uses</u>	<u>Source</u>
2006	PEREZP	Haines Company, Inc.
2001	PEREZTeddy 00 t	Haines & Company, Inc.

21535 RONAN AVE

<u>Year</u>	<u>Uses</u>	<u>Source</u>
2006	BARBAB	Haines Company, Inc.

S AVALON BLVD

20700 S AVALON BLVD

<u>Year</u>	<u>Uses</u>	<u>Source</u>
2001	MONTHSTOGO	Haines & Company, Inc.
	CARSONMALL AFTERTHOUGHTS	Haines & Company, Inc.
1985	WHEREHOUSE THE MAIN OFC	Pacific Bell
	CARSON MALL SHOPPING CENTER	Pacific Bell
	DICKSS HALLMARK CARDS	Pacific Bell
	FOOT LOCKER	Pacific Bell
	GENERAL NUTRITION CENTERS CARSON	Pacific Bell
	GOURMET KERNEL THE	Pacific Bell
	HOT SAM	Pacific Bell
	MERRY GO ROUND	Pacific Bell
	PAYLESS SHOESOURCE	Pacific Bell
	RED EYE	Pacific Bell
1980	CARSON MALL SHOPPING CENTER	Pacific Telephone
	FOOT LOCKER	Pacific Telephone
	GENL NUTRITION CENTERS	Pacific Telephone
	MERRY GO ROUND	Pacific Telephone
1975	GENL NUTRITION CENTERS	Pacific Telephone

20707 S AVALON BLVD

<u>Year</u>	<u>Uses</u>	<u>Source</u>
2001	FIRESTONESTORE	Haines & Company, Inc.
1985	PARNELLI JONES INC	Pacific Bell
1980	PARNELLI JONES FIRESTONE NO 5	Pacific Telephone
1975	PARNELLI JONES FIRESTONE NO 5	Pacific Telephone

FINDINGS

20715 S AVALON BLVD

<u>Year</u>	<u>Uses</u>	<u>Source</u>
2001	BUILDING CONCERNED FILIPINO	Haines & Company, Inc.
	BUILDING CONCERNED FILIPINO	Haines & Company, Inc.
1990	FASANO ANTHONY RL EST CARSON	Pacific Bell
	PARA MED HEALTH SERVICE CARSON	Pacific Bell
	REMAX CASHMIR REALTY AND INVESTMENTS INC CARSON	Pacific Bell
	STAT MEDICALS SYSTEMIC INS REVIEW CARSON	Pacific Bell
	SYSTEMIC INS REVIEW CARSON	Pacific Bell
1986	FASANO ANTHONY RL EST CARSON	Pacific Bell
	REMAX CASHMIR REALTY AND INVESTMENTS INC CARSON	Pacific Bell
1985	ITT TERRYPHONE CORPORATION	Pacific Bell
	CALIF CELLULAR COMMUNICATIONS CORP	Pacific Bell
	FAFNIR BEARING DIVISON OF TEXTRON INC	Pacific Bell
	ITT BUSINESS COMMUNICATIONS CORPORATION	Pacific Bell
	MERCURY SAVINGS BIXBY KNOLLS REGIONAL OFFICES	Pacific Bell
	MOORE BUSINESS FORMS INC	Pacific Bell
	NECHTOW MARSHALL I	Pacific Bell
	POSINOFF ELI J	Pacific Bell
	POSINOFF & ROWE ATTYS	Pacific Bell
	RE-MAX CASHMIR REALTY AND INVESTMENTS INC	Pacific Bell
	REYES JERRY S LAW OFFICE	Pacific Bell
	ROWE LLOYD B	Pacific Bell
	STATE FARM INSURANCE COMPANIES AGENTS CARSON	Pacific Bell
	STEINDLER KENNETH ATTY	Pacific Bell
	SUN WEST MARKETING INC	Pacific Bell
	WAKS MICHAEL ATTY AT LAW	Pacific Bell
	WILLIAMS KEN INS	Pacific Bell
	YORX ELECTRONICS CORP OF CALIF	Pacific Bell
1981	CASHMIR REALTY & INVESTMENTS INC CARSON	Pacific Telephone
	ITT TERRYPHONE CORPORATION CARSON	Pacific Telephone

FINDINGS

<u>Year</u>	<u>Uses</u>	<u>Source</u>
1981	INTERNATIONAL TELEPHONE & TELEGRAPH CORP	Pacific Telephone
	JOHN HANCOCK MUTUAL LIFE INS CO	Pacific Telephone
	KIMBALL TAG PRODUCTS CARSON	Pacific Telephone
	RETAIL DATA SYSTEMS CARSON	Pacific Telephone
	LITTON INDUSTRIES DIVISIONS	Pacific Telephone
1980	KIMBALL TAG PRODUCT	Pacific Telephone
	LITTON INDUSTRIES CORPORATE HEADQUARTERS	Pacific Telephone
	I T T TERRYPHONE COPORATION	Pacific Telephone
	KIMBALL TAG PRODUCT	Pacific Telephone
	ABLE CONSTRUCTION INC	Pacific Telephone
	BALDENEGRO FRANK B	Pacific Telephone
	CASHMIR REALTY & INVESTMENTS INC	Pacific Telephone
	FAFNIR BEARING DIVISON OF TEXTRON INC	Pacific Telephone
	HARDING-KOWALSKI & ASSOCIATES	Pacific Telephone
	ITT TERRYPHONE CORPORATION	Pacific Telephone
	INTERNATIONL TELEPHONE & TELEGRAPH CORP	Pacific Telephone
	JOHN HANCOCK MUTUAL LIFE INS CO	Pacific Telephone
	KENNETH STEINDLER ATTY	Pacific Telephone
	KIMBALL TAG PRODUCTS	Pacific Telephone
	KIMBALL TAG PRODUCTS	Pacific Telephone
	KOWALSKI-HARDING & ASSOCIATES	Pacific Telephone
	LITTON INDUSTRIES	Pacific Telephone
	LOS ANGELES BUSINESS DEVELOPMENT ORGANIZATION	Pacific Telephone
	MERCURY SAVINGS & LOAN ASSOCIATION	Pacific Telephone
	MOORE BUSINESS FORMS INC	Pacific Telephone
	NECHTOW MARSHALL I	Pacific Telephone
	POSINOFF ELI J	Pacific Telephone
	POSINOFF & ROWE	Pacific Telephone
	POSINOFF & ROWE ATTYS	Pacific Telephone
	I T T TERRYPHONE CORPORATION	Pacific Telephone
	Terryphone Corp	Pacific Telephone
	Retail Data Systems	Pacific Telephone
	Sales La Crescenta	Pacific Telephone
	Kimball Systems	Pacific Telephone

FINDINGS

<u>Year</u>	<u>Uses</u>	<u>Source</u>
1975	BAL-NEWS SERVICE	Pacific Telephone
	D & T ENTERPRISES	Pacific Telephone
	EXECUTIVE APARTMENTS CORP	Pacific Telephone
	EXECUTIVE ENGINEERING SERVICES CORP	Pacific Telephone
	FAFNIR BEARING CO THE DIV OF TEXTRON	Pacific Telephone
	INTERNATIONAL TELEPHONE & TELEGRAPH CORP	Pacific Telephone
	INTERSIL INC	Pacific Telephone
	MERCURY SAVINGS & LOAN ASSOCIATION	Pacific Telephone

20741 S AVALON BLVD

<u>Year</u>	<u>Uses</u>	<u>Source</u>
2001	AMERICASTIRECO	Haines & Company, Inc.
1985	BLOOME MARK C CO INC	Pacific Bell
1981	BLOOME MARK C CO TIRE CENTERS	Pacific Telephone
1980	BLOOME MARK C CO CARSON	Pacific Telephone
1975	BLOOME MARK C CO TIRE CENTERS	Pacific Telephone

20775 S AVALON BLVD

<u>Year</u>	<u>Uses</u>	<u>Source</u>
2001	MATTRESS	Haines & Company, Inc.
1990	COLOR TILE SUPERMART	Pacific Bell
1986	COLOR TILE SUPERMART SEPULVEDA SEPULVEDA	Pacific Bell
1985	COLOR TILE SUPERMART LONG BEACH	Pacific Bell
1981	COLOR THE SUPERMART ALHAMBRA ALH	Pacific Telephone

21126 S AVALON BLVD

<u>Year</u>	<u>Uses</u>	<u>Source</u>
2001	DONKOTTCHRYSLER	Haines & Company, Inc.
1990	SMOG CHECK STATIONS CARSON	Pacific Bell
	KOTT CHRYSLER PLYMOUTH CARSON	Pacific Bell
	DON KOTT CARSON CHRYSLER PLYMOUTH CARSON	Pacific Bell
	CARSON CHRYSLER PLYMOUTH CARSON	Pacific Bell

FINDINGS

<u>Year</u>	<u>Uses</u>	<u>Source</u>
1986	SMOG CHECK STATIONS CARSON DON KOTT CARSON CHRYSLER PLYMOUTH CARSON	Pacific Bell
	CARSON CHRYSLER PLYMOUTH CARSON	Pacific Bell
	DON KOTT CARSON CHRYSLER PLYMOUTH CARSON	Pacific Bell
	KOTT CHRYSLER PLYMOUTH CARSON	Pacific Bell
1985	DON KOTT CARSON CHRYSLER SERVICE DEPT	Pacific Bell
	DON KOTT CARSON CHRYSLER PLYMOUTH INC	Pacific Bell
	DON KOTT CARSON CHRYSLER PLYMOUTH	Pacific Bell
	CARSON CHRYSLER PLYMOUTH	Pacific Bell
	KOTT CHRYSLER PLYMOUTH	Pacific Bell
1981	CORBETT DEAN CHRYSLER PLYMOUTH INC CARSON	Pacific Telephone
1980	CORBETT DEAN CHRYSLER PLYMOUTH INC	Pacific Telephone
1975	CORBETT DEAN GHRYSLER PLYMOUTH INC	Pacific Telephone

21212 S AVALON BLVD

<u>Year</u>	<u>Uses</u>	<u>Source</u>
2001	DON KOTT AUTO CNTR	Haines & Company, Inc.
1990	DON KOTT FORD CARSON	Pacific Bell
1986	DON KOTT FORD CARSON	Pacific Bell
1985	DON KOTT FORD	Pacific Bell
	DON KOTT LEASING	Pacific Bell
	EXTRA CAR RENT A CAR	Pacific Bell
	KOTT DON FORD	Pacific Bell
	SMOLAR FRANK J DON KOTT FORD	Pacific Bell
	SPORTS AFLOAT	Pacific Bell
	TERMINAL CAR LEASING INC	Pacific Bell
1980	DON KOTT LEASING	Pacific Telephone
	DON KOTT LEASING	Pacific Telephone
	DON KOTT FORD	Pacific Telephone
	KOTT DON FORD	Pacific Telephone
	KOTT DON DON KOTT FORD	Pacific Telephone
1975	COTT & SMOLAR FORD AUTOS	Pacific Telephone

FINDINGS

<u>Year</u>	<u>Uses</u>	<u>Source</u>
1975	DON KOTT-KOTT & SMOLAR FORD AUTOS	Pacific Telephone
	DON KOTT FORD	Pacific Telephone
	KOTT DON KOTT & SMOLAR FORD AUTOS	Pacific Telephone
	KOTT DON FORD	Pacific Telephone
	KOTT & SMOLAR FORD AUTOS	Pacific Telephone
	KOTT & SMOLAR FORD CMPRS	Pacific Telephone

21243 S AVALON BLVD

<u>Year</u>	<u>Uses</u>	<u>Source</u>
2001	DON KOTT USED CARS	Haines & Company, Inc.
1990	OLD QUAKER PAINT CO CARSON	Pacific Bell
1986	OLD QUAKER PAINT CO CARSON	Pacific Bell
1985	OLD QUAKER PAINT CO	Pacific Bell
1981	OLD QUAKER PAINT CO CARSON	Pacific Telephone
1980	OLD QUAKER PAINT CO	Pacific Telephone
1975	OLD QUAKER PAINT CO	Pacific Telephone

21422 S AVALON BLVD

<u>Year</u>	<u>Uses</u>	<u>Source</u>
1960	AVALON PARK NURSERY	Pacific Telephone
1957	AVALON PARK NURSERY	Pacific Telephone
1954	AVALON PARK NURSERY	R. L. Polk & Co.
	AVALON PARK NURSERY	R. L. Polk & Co.
1950	AVALON PRK NURSERY	Pacific Telephone

21425 S AVALON BLVD

<u>Year</u>	<u>Uses</u>	<u>Source</u>
2001	BELAIREPKAPTS AMANTEPRogelio Sr	Haines & Company, Inc.
	STOUFFS	Haines & Company, Inc.
1990	LARRY S STOVE SERVICE CARSON	Pacific Bell
1985	SOLIDAY ROBT D	Pacific Bell
	SONNEMAN D E	Pacific Bell
	STOUFF STEVEN	Pacific Bell
	STOWIE ANNE	Pacific Bell
	STRALO OLDRIG	Pacific Bell
	TAYLOR A	Pacific Bell
	WARREN C R	Pacific Bell
	DOHERTY MARTHA L	Pacific Bell

FINDINGS

<u>Year</u>	<u>Uses</u>	<u>Source</u>
1985	FRIEDEL VERNON L	Pacific Bell
	GARRICK ARLIE J	Pacific Bell
	KUSHNER HENRY	Pacific Bell
	LABOR DALLAS J	Pacific Bell
	LANDRY I	Pacific Bell
	LILLIE ROBT L	Pacific Bell
	MAZZOLA ANNA	Pacific Bell
	MEEKINS E	Pacific Bell
	MERO FRANK T	Pacific Bell
	MIRICH JOHN	Pacific Bell
	MORGAN JAS W	Pacific Bell
	NEVILLE CHESTER L	Pacific Bell
	O LEARY WM	Pacific Bell
	PHILLIPS THEO	Pacific Bell
	AVONA GARY	Pacific Bell
	BARNETT CONSTRUCTION	Pacific Bell
	BAUER LILLIAN	Pacific Bell
	BEL-AIRE PARK	Pacific Bell
	BELONGY HARRY	Pacific Bell
	BISHOP RALPH F	Pacific Bell
	BLAIN H B	Pacific Bell
	BOUSSOM RUSSELL M	Pacific Bell
	BRADDOCK WALTER C W	Pacific Bell
	CANTABENE MARY A	Pacific Bell
	COLTON B	Pacific Bell
	RIZER GLORIA	Pacific Bell
	ROOP JACK H	Pacific Bell
	RUUD JOEL T	Pacific Bell
	SCHWARTZ RANDY	Pacific Bell
	SIKES EDSSELL R	Pacific Bell
1980	MEEKINS E	Pacific Telephone
	MERO FRANK T	Pacific Telephone
	MIRICH JOHN	Pacific Telephone
	MODLIN JAS H	Pacific Telephone
	NEVILLE CHESTER L	Pacific Telephone
	O LEARY LUCYLE	Pacific Telephone
	PHILLIPS THOS & THEO	Pacific Telephone
	FULLER WM H	Pacific Telephone

FINDINGS

<u>Year</u>	<u>Uses</u>	<u>Source</u>
1980	GARRICK ARLIE J	Pacific Telephone
	HERNANDEZ HORTENCIA	Pacific Telephone
	KUSHNER HENRY	Pacific Telephone
	LANDRY I	Pacific Telephone
	LISSENBERG JOHN H	Pacific Telephone
	BACA SINFOROSA	Pacific Telephone
	BARRETT M	Pacific Telephone
	BISHOP RALPH F	Pacific Telephone
	BLAIN H B	Pacific Telephone
1975	CANTABENE MARY A	Pacific Telephone
	BACA SINFOROSA	Pacific Telephone
	BAUER LILLIAN	Pacific Telephone
	BISHOP RALPH F	Pacific Telephone
	BLACK WALTER F	Pacific Telephone
	BOUSSOM RUSSELL M	Pacific Telephone
	BOWEN NAOMI	Pacific Telephone
	BROADBENT DORIS D	Pacific Telephone
	BULLERDICK ARTHUR H	Pacific Telephone
	BULLERDICK HELEN	Pacific Telephone
	COLTON GILBERT	Pacific Telephone
	DOHERTY JAS H	Pacific Telephone
	EMPEY G E	Pacific Telephone
	FULLER WM H	Pacific Telephone
	GARRICK J ARLIE	Pacific Telephone
	HAGERMAN PAUL C	Pacific Telephone
	KAMINSKY HAROLD W	Pacific Telephone
	KINDY CECIL L	Pacific Telephone
	LISSENBERG JOHN H	Pacific Telephone
	MAZZOLA ANNA	Pacific Telephone
	MEDLOCK L S	Pacific Telephone
	MEEKINS E	Pacific Telephone
	MERO FRANK T	Pacific Telephone
	MERO LEONA E	Pacific Telephone
	MORGAN JAS W	Pacific Telephone
	NEVILLE CHESTER L	Pacific Telephone
	O LEARY WM T	Pacific Telephone

FINDINGS

21512 S AVALON BLVD

<u>Year</u>	<u>Uses</u>	<u>Source</u>
1964	AVALON SALVAGE CO	Pacific Telephone
1960	ANALON SALVAGE CO	Pacific Telephone
1957	YVAION SALVAGE CO	Pacific Telephone
1954	AVALON SALVAGE CO	R. L. Polk & Co.
1950	AVALON SALVAGE CO	Pacific Telephone

21613 S AVALON BLVD

<u>Year</u>	<u>Uses</u>	<u>Source</u>
2001	XXXX	Haines & Company, Inc.
1990	ITT FINANCIAL SERVICES	Pacific Bell

21615 S AVALON BLVD

<u>Year</u>	<u>Uses</u>	<u>Source</u>
2001	HAPPYCLEANERS	Haines & Company, Inc.
1986	CIVIC TRAVEL CARSON	Pacific Bell
1985	CIVIC TRAVEL	Pacific Bell

21621 S AVALON BLVD

<u>Year</u>	<u>Uses</u>	<u>Source</u>
2001	XXXX	Haines & Company, Inc.
1986	JONES JACOB & ASSOCIATES CARSON	Pacific Bell

21625 S AVALON BLVD

<u>Year</u>	<u>Uses</u>	<u>Source</u>
1960	AVALON U DRIVE	Pacific Telephone
1957	AVALON U DRIVE	Pacific Telephone
1954	ERVIN JAS JR AVALON U DRIVE	R. L. Polk & Co.
	AVALON U DRIVE	R. L. Polk & Co.
	ERVIN U DRIVE TRUCKS	R. L. Polk & Co.
1950	ERVIN JAS JR AVALON U DRIVE	Pacific Telephone
	ERVIN U DRIVE TRUCKS	Pacific Telephone
	AVALON U DRIVE	Pacific Telephone

21703 S AVALON BLVD

<u>Year</u>	<u>Uses</u>	<u>Source</u>
1950	BENDA BEN CHEVRON SERV STANTON	Pacific Telephone

FINDINGS

21716 S AVALON BLVD

<u>Year</u>	<u>Uses</u>	<u>Source</u>
2001	INTLHOUSE	Haines & Company, Inc.
1985	DALLAS SALOON	Pacific Bell
1981	GABELE S HOUSE RESTRNT CARSON	Pacific Telephone
1980	GABELE S HOUSE RESTRNT	Pacific Telephone

21721 S AVALON BLVD

<u>Year</u>	<u>Uses</u>	<u>Source</u>
1960	WHITE HUT THE	Pacific Telephone
1957	THE WHITE HUT	Pacific Telephone
1954	WHITE HUT CAFE	R. L. Polk & Co.
1950	WHITE HUT CAFE	Pacific Telephone

21728 S AVALON BLVD

<u>Year</u>	<u>Uses</u>	<u>Source</u>
1954	NICK S PIZZA CAFE	R. L. Polk & Co.
1950	LARRY S AVALON CLNRS	Pacific Telephone

21736 S AVALON BLVD

<u>Year</u>	<u>Uses</u>	<u>Source</u>
1950	CALAS LIQUOR STORE	Pacific Telephone

21740 S AVALON BLVD

<u>Year</u>	<u>Uses</u>	<u>Source</u>
2001	CHAMPION LIQUOR	Haines & Company, Inc.
1990	MAGIC LIQUOR CARSON	Pacific Bell
1986	MAGIC LIQUOR CARSON	Pacific Bell
1985	MAGIC LIQUOR	Pacific Bell
1975	MAGIC LIQUOR	Pacific Telephone

21802 S AVALON BLVD

<u>Year</u>	<u>Uses</u>	<u>Source</u>
1964	GONZALEZ ARSENIO	Pacific Telephone
1960	GONZALEZ ARSENIO	Pacific Telephone
1957	GONZALEZ AISENIO	Pacific Telephone
1954	GONZALEZ ARSENIO	R. L. Polk & Co.
1950	GONZALEZ ARSENIO R	Pacific Telephone

FINDINGS

21805 S AVALON BLVD

<u>Year</u>	<u>Uses</u>	<u>Source</u>
2001	XXXX	Haines & Company, Inc.
1985	BR & ASSOCIATES A TOUCH OF CLASS	Pacific Bell
1980	FER PETE PLUMBING & SUPPLY CO	Pacific Telephone
1975	FER PETE PLUMBING & SUPPLY CO	Pacific Telephone

S LEAPWOOD AVE

20720 S LEAPWOOD AVE

<u>Year</u>	<u>Uses</u>	<u>Source</u>
1986	REED ROBERTS ASSOCIATES INC CARSON	Pacific Bell

S NEPTUNE AVE

21003 S NEPTUNE AVE

<u>Year</u>	<u>Uses</u>	<u>Source</u>
1995	Parohinog Eugene	Pacific Bell
1985	PAROHINOG EUGENE	Pacific Bell
1980	PAROHINOG EUGENE	Pacific Telephone
1975	PAROHINOG EUGENE	Pacific Telephone

21007 S NEPTUNE AVE

<u>Year</u>	<u>Uses</u>	<u>Source</u>
2001	KAONOJerry	Haines & Company, Inc.

21013 S NEPTUNE AVE

<u>Year</u>	<u>Uses</u>	<u>Source</u>
2001	DECASTRORaul	Haines & Company, Inc.
1980	O DELL RONALD C	Pacific Telephone
1975	LA COMBE LOUIS L	Pacific Telephone

21019 S NEPTUNE AVE

<u>Year</u>	<u>Uses</u>	<u>Source</u>
2001	JOHNSON Eddica	Haines & Company, Inc.

21023 S NEPTUNE AVE

<u>Year</u>	<u>Uses</u>	<u>Source</u>
2001	MENDOZARene	Haines & Company, Inc.
1985	RIVERA JOSE	Pacific Bell

FINDINGS

<u>Year</u>	<u>Uses</u>	<u>Source</u>
1985	WYATT ANDREA	Pacific Bell
1975	HOLT PAUL LEE	Pacific Telephone

21103 S NEPTUNE AVE

<u>Year</u>	<u>Uses</u>	<u>Source</u>
2001	OGARCIA Merced	Haines & Company, Inc.

21107 S NEPTUNE AVE

<u>Year</u>	<u>Uses</u>	<u>Source</u>
1975	CHIPECO ANTONIO	Pacific Telephone

21113 S NEPTUNE AVE

<u>Year</u>	<u>Uses</u>	<u>Source</u>
2001	ARGANA Elsie	Haines & Company, Inc.
1980	DAME DON & DANAY	Pacific Telephone

21119 S NEPTUNE AVE

<u>Year</u>	<u>Uses</u>	<u>Source</u>
2001	DELACRUZ Raymundo	Haines & Company, Inc.

21125 S NEPTUNE AVE

<u>Year</u>	<u>Uses</u>	<u>Source</u>
1985	MCELROY JAS E	Pacific Bell

21129 S NEPTUNE AVE

<u>Year</u>	<u>Uses</u>	<u>Source</u>
2001	FELIPE Modesla	Haines & Company, Inc.
1980	FELIPE BEN	Pacific Telephone

21141 S NEPTUNE AVE

<u>Year</u>	<u>Uses</u>	<u>Source</u>
2001	CONARD Marlma	Haines & Company, Inc.
1981	GOINS ROGER CARSON	Pacific Telephone
1980	GOINS ROGER	Pacific Telephone

21147 S NEPTUNE AVE

<u>Year</u>	<u>Uses</u>	<u>Source</u>
2001	SALGADO Eligenia	Haines & Company, Inc.
1995	Salgado Honorio B	Pacific Bell
1985	SALGADO HONORIO B	Pacific Bell

FINDINGS

21203 S NEPTUNE AVE

<u>Year</u>	<u>Uses</u>	<u>Source</u>
2001	TEDSENEg On	Haines & Company, Inc.
1995	Tedsen Egon	Pacific Bell
1985	TEDSEN EGON	Pacific Bell

21209 S NEPTUNE AVE

<u>Year</u>	<u>Uses</u>	<u>Source</u>
2001	VALOEZEImmer	Haines & Company, Inc.

21213 S NEPTUNE AVE

<u>Year</u>	<u>Uses</u>	<u>Source</u>
2001	SORIAJuanila	Haines & Company, Inc.
1985	SORIA JUANITA L	Pacific Bell

21219 S NEPTUNE AVE

<u>Year</u>	<u>Uses</u>	<u>Source</u>
2001	OELACRUZZenarda	Haines & Company, Inc.
1995	Hawk H C	Pacific Bell
	Lowery Marjorie	Pacific Bell
1985	HAWK H C	Pacific Bell
	LOWERY EDW D	Pacific Bell
1980	LOWERY EDW D	Pacific Telephone
	HAWK H C	Pacific Telephone
1975	LOWERY EDW D	Pacific Telephone
	HAWK H C	Pacific Telephone

21225 S NEPTUNE AVE

<u>Year</u>	<u>Uses</u>	<u>Source</u>
2001	INGRAMXavier	Haines & Company, Inc.
1995	Aleo Jos	Pacific Bell
1985	ALEO JOS	Pacific Bell
1975	ALEO JOS	Pacific Telephone

21239 S NEPTUNE AVE

<u>Year</u>	<u>Uses</u>	<u>Source</u>
2001	VALOEZRiccard	Haines & Company, Inc.

21310 S NEPTUNE AVE

<u>Year</u>	<u>Uses</u>	<u>Source</u>
2001	OEVERAJosef B	Haines & Company, Inc.

FINDINGS

<u>Year</u>	<u>Uses</u>	<u>Source</u>
1995	Santana Esteban	Pacific Bell
1985	SAIZ GERALD	Pacific Bell

21311 S NEPTUNE AVE

<u>Year</u>	<u>Uses</u>	<u>Source</u>
2001	SUI ZAArsenna	Haines & Company, Inc.

21314 S NEPTUNE AVE

<u>Year</u>	<u>Uses</u>	<u>Source</u>
2001	RUBIOLUis M	Haines & Company, Inc.
1995	Rubio Luis M	Pacific Bell
1985	RUBIO LUIS M	Pacific Bell

21315 S NEPTUNE AVE

<u>Year</u>	<u>Uses</u>	<u>Source</u>
2001	MONJE Richard	Haines & Company, Inc.
1995	Monje Richard	Pacific Bell
1985	MONSE RICHARD	Pacific Bell
1980	MONJE RICHARD	Pacific Telephone
1975	MONJE RICHARD	Pacific Telephone

21719 S NEPTUNE AVE

<u>Year</u>	<u>Uses</u>	<u>Source</u>
2001	XXXX	Haines & Company, Inc.
1995	Lee M W	Pacific Bell

21725 S NEPTUNE AVE

<u>Year</u>	<u>Uses</u>	<u>Source</u>
2001	XXXX	Haines & Company, Inc.
1995	Jacobsen John V	Pacific Bell
1985	JACOBSEN JOHN V	Pacific Bell
1980	JACOBSEN JOHN V	Pacific Telephone
1975	JACOBSEN JOHN V	Pacific Telephone

21729 S NEPTUNE AVE

<u>Year</u>	<u>Uses</u>	<u>Source</u>
2001	01 BARRA Ernesto	Haines & Company, Inc.
1980	IBARRA ERNESTO	Pacific Telephone
1975	IBARRA ERNESTO	Pacific Telephone

FINDINGS

21735 S NEPTUNE AVE

<u>Year</u>	<u>Uses</u>	<u>Source</u>
1980	PITTS ANNA BELLE	Pacific Telephone
1975	PITTS ANNA BELIE	Pacific Telephone

21740 S NEPTUNE AVE

<u>Year</u>	<u>Uses</u>	<u>Source</u>
2001	r AMMER Randall	Haines & Company, Inc.
1995	Hammer Randall	Pacific Bell
1985	HAMMER RANDALL	Pacific Bell
1980	HAMMER RANDALI	Pacific Telephone
1975	DURNS EVELYN	Pacific Telephone

21741 S NEPTUNE AVE

<u>Year</u>	<u>Uses</u>	<u>Source</u>
2001	CONCHASCecilio	Haines & Company, Inc.
1995	Laufiso Atina	Pacific Bell
1985	CARRASCO RICHARD	Pacific Bell

21800 S NEPTUNE AVE

<u>Year</u>	<u>Uses</u>	<u>Source</u>
2001	MUNSON Sandra	Haines & Company, Inc.
1985	MUNSON SANDY	Pacific Bell
1980	MUNSON SANDY	Pacific Telephone
1975	MUNSON SANDY	Pacific Telephone

21801 S NEPTUNE AVE

<u>Year</u>	<u>Uses</u>	<u>Source</u>
2001	ESPINOZAJohn	Haines & Company, Inc.

21803 S NEPTUNE AVE

<u>Year</u>	<u>Uses</u>	<u>Source</u>
2001	XXXX	Haines & Company, Inc.

21804 S NEPTUNE AVE

<u>Year</u>	<u>Uses</u>	<u>Source</u>
2001	0 C 6 BURN Jack R	Haines & Company, Inc.
1995	Coburn Jack R	Pacific Bell
1985	COBURN JACK R	Pacific Bell
1980	COBURN JACK R	Pacific Telephone
1975	COBURN L	Pacific Telephone

FINDINGS

<u>Year</u>	<u>Uses</u>	<u>Source</u>
1975	COBURN JACK R	Pacific Telephone

21807 S NEPTUNE AVE

<u>Year</u>	<u>Uses</u>	<u>Source</u>
2001	LADD Raymond	Haines & Company, Inc.
1980	LADD RAYMOND L	Pacific Telephone
1975	LADD RAYMOND L	Pacific Telephone

21811 S NEPTUNE AVE

<u>Year</u>	<u>Uses</u>	<u>Source</u>
2001	OAMADORismael	Haines & Company, Inc.
1995	Boone J L	Pacific Bell
1985	MORPHEW RICHARD P	Pacific Bell
1980	MORPHEW RICHARD P	Pacific Telephone
1975	MORPHEW RICHARD P	Pacific Telephone

21814 S NEPTUNE AVE

<u>Year</u>	<u>Uses</u>	<u>Source</u>
2001	CAPELLAN Ineslla	Haines & Company, Inc.
1995	Nelson Paul M	Pacific Bell
1985	NELSON PAUL M	Pacific Bell
1980	NELSON PAUL M	Pacific Telephone
1975	NELSON PAUL M	Pacific Telephone

21815 S NEPTUNE AVE

<u>Year</u>	<u>Uses</u>	<u>Source</u>
2001	OSTULTSBen	Haines & Company, Inc.
1975	LOONEY EILEEN	Pacific Telephone

21818 S NEPTUNE AVE

<u>Year</u>	<u>Uses</u>	<u>Source</u>
2001	01 AZ Simeon	Haines & Company, Inc.

21819 S NEPTUNE AVE

<u>Year</u>	<u>Uses</u>	<u>Source</u>
2001	OJALOSLibrada	Haines & Company, Inc.

FINDINGS

S RAVENNA AVE

21310 S RAVENNA AVE

<u>Year</u>	<u>Uses</u>	<u>Source</u>
2001	KAUTZMANJosefina	Haines & Company, Inc.

21311 S RAVENNA AVE

<u>Year</u>	<u>Uses</u>	<u>Source</u>
2001	PEREZJarme	Haines & Company, Inc.
1995	Schow Leonard	Pacific Bell
1985	SCHOW LEONARD	Pacific Bell
1975	KILLMER DONALD E	Pacific Telephone

21314 S RAVENNA AVE

<u>Year</u>	<u>Uses</u>	<u>Source</u>
2001	SHERNANDEZClara	Haines & Company, Inc.

21315 S RAVENNA AVE

<u>Year</u>	<u>Uses</u>	<u>Source</u>
2001	SBACALSOAntonio	Haines & Company, Inc.

21724 S RAVENNA AVE

<u>Year</u>	<u>Uses</u>	<u>Source</u>
2001	GONZALESFidel G	Haines & Company, Inc.
1995	Gonzales Fidel G	Pacific Bell
	Concillo Leoncio	Pacific Bell
1970	ALVARADO BLANCA	Pacific Telephone

21728 S RAVENNA AVE

<u>Year</u>	<u>Uses</u>	<u>Source</u>
2001	ABRAJANOMame Vo	Haines & Company, Inc.
1995	Pivaral Jorge Luis	Pacific Bell
1985	MARTINEZ MANUEL	Pacific Bell

21736 S RAVENNA AVE

<u>Year</u>	<u>Uses</u>	<u>Source</u>
2001	SALVAREZVclor	Haines & Company, Inc.
1985	KNIGHT C L	Pacific Bell
1980	KNIGHT C L	Pacific Telephone
1975	KNIGHT C L	Pacific Telephone

FINDINGS

21741 S RAVENNA AVE

<u>Year</u>	<u>Uses</u>	<u>Source</u>
2001	SGUIWANJose	Haines & Company, Inc.

21742 S RAVENNA AVE

<u>Year</u>	<u>Uses</u>	<u>Source</u>
2001	REDMONLogan	Haines & Company, Inc.
1995	Given Kenneth G	Pacific Bell
1985	GIVEN KENNETH G	Pacific Bell
1980	GIVEN KENNETH G	Pacific Telephone
	GIVEN B	Pacific Telephone
1975	GIVEN KENNETH G	Pacific Telephone

21747 S RAVENNA AVE

<u>Year</u>	<u>Uses</u>	<u>Source</u>
2001	SALAANIsabelo L	Haines & Company, Inc.
1995	Alaan Isabelo L	Pacific Bell
1975	ARBUCKLE JAS M MRS	Pacific Telephone

21800 S RAVENNA AVE

<u>Year</u>	<u>Uses</u>	<u>Source</u>
2001	MUNOZMano F	Haines & Company, Inc.

21802 S RAVENNA AVE

<u>Year</u>	<u>Uses</u>	<u>Source</u>
1985	NICOLAS HILARIO	Pacific Bell
1980	NICOLAS HILARIO	Pacific Telephone
1975	NICOLAS HILARIO	Pacific Telephone

21805 S RAVENNA AVE

<u>Year</u>	<u>Uses</u>	<u>Source</u>
2001	SVALDEZTranquilro	Haines & Company, Inc.

21809 S RAVENNA AVE

<u>Year</u>	<u>Uses</u>	<u>Source</u>
2001	VALDEZJose	Haines & Company, Inc.

21810 S RAVENNA AVE

<u>Year</u>	<u>Uses</u>	<u>Source</u>
2001	SDELATORRETony	Haines & Company, Inc.

FINDINGS

21814 S RAVENNA AVE

<u>Year</u>	<u>Uses</u>	<u>Source</u>
2001	ALVAREZAn Iono	Haines & Company, Inc.
1985	VELAZQUEZ LOUIS	Pacific Bell

21816 S RAVENNA AVE

<u>Year</u>	<u>Uses</u>	<u>Source</u>
2001	ALVAREZAn Iono	Haines & Company, Inc.

21819 S RAVENNA AVE

<u>Year</u>	<u>Uses</u>	<u>Source</u>
2001	MCDANI ELSuzanne S	Haines & Company, Inc.
1975	EWING JOHN B	Pacific Telephone

21825 S RAVENNA AVE

<u>Year</u>	<u>Uses</u>	<u>Source</u>
2001	CHAVEZDanny	Haines & Company, Inc.
1995	Henderson Jess	Pacific Bell
1985	HENDERSON JESS	Pacific Bell
1980	HENDERSON JESS	Pacific Telephone
1975	HENDERSON JESS	Pacific Telephone

21826 S RAVENNA AVE

<u>Year</u>	<u>Uses</u>	<u>Source</u>
2001	LOPEZ Frank	Haines & Company, Inc.

21829 S RAVENNA AVE

<u>Year</u>	<u>Uses</u>	<u>Source</u>
2001	RUIZGudloemo	Haines & Company, Inc.

SELWYN AVE

21302 SELWYN AVE

<u>Year</u>	<u>Uses</u>	<u>Source</u>
2006	a STANLEYJo	Haines Company, Inc.
2001	STANLEYJo	Haines & Company, Inc.
1990	STANLEY DONALD W	Pacific Bell
1985	STANLEY DONALD W	Pacific Bell
	STANLEY S	Pacific Bell
1970	STANLEY DONALD W	Pacific Telephone

FINDINGS

21303 SELWYN AVE

<u>Year</u>	<u>Uses</u>	<u>Source</u>
2006	REYES Emmanuel J	Haines Company, Inc.
2001	0 6 EYSEmanuel J 31 t	Haines & Company, Inc.
1995	REYES EMMANUEL J	Pacific Bell
1975	DAVIS JAS A	Pacific Telephone
1970	DAVIS JAS A	Pacific Telephone

Selwyn Ave

21308 Selwyn Ave

<u>Year</u>	<u>Uses</u>	<u>Source</u>
2014	VICTORIA TRAVEL AND VACATION	EDR Digital Archive
2010	VICTORIA TRAVEL AND VACATION	EDR Digital Archive

SELWYN AVE

21308 SELWYN AVE

<u>Year</u>	<u>Uses</u>	<u>Source</u>
2006	a GARCIA Manuel	Haines Company, Inc.
	SIMMONS Devin A	Haines Company, Inc.
2001	6 ARCIA Manuel	Haines & Company, Inc.
1990	GARCIA MICHAEL	Pacific Bell
1975	HAYNES FRANK	Pacific Telephone
1970	HAYNES FRANK	Pacific Telephone
1964	KNAPP KENNETH A	Pacific Telephone

21309 SELWYN AVE

<u>Year</u>	<u>Uses</u>	<u>Source</u>
2006	MCDONNELLBnan	Haines Company, Inc.
2001	XXXX	Haines & Company, Inc.
1995	CAIMOL ZORAIDA	Pacific Bell
	Caimol Zoraida	Pacific Bell
1990	CAIMOL ZORAIDA	Pacific Bell
1985	CAIMOL ZORAIDA	Pacific Bell

Selwyn Ave

21314 Selwyn Ave

<u>Year</u>	<u>Uses</u>	<u>Source</u>
2014	CARSON CMNTY ADVNTIST MNSTRIES	EDR Digital Archive

FINDINGS

<u>Year</u>	<u>Uses</u>	<u>Source</u>
2010	CARSON CMNTY ADVNTIST MNSTRIES	EDR Digital Archive

SELWYN AVE

21314 SELWYN AVE

<u>Year</u>	<u>Uses</u>	<u>Source</u>
2006	No Current Listing	Haines Company, Inc.
2001	MERTONJose	Haines & Company, Inc.
1970	HAYCOCK WM F	Pacific Telephone
1964	COLON FRANCISCO	Pacific Telephone

21315 SELWYN AVE

<u>Year</u>	<u>Uses</u>	<u>Source</u>
2006	GARICAManuel Jr	Haines Company, Inc.
2001	GARCIAMan Eel	Haines & Company, Inc.
1990	GARCIA MICHAEL	Pacific Bell
1975	KENNEDY JOYCE	Pacific Telephone
1970	KENNEDY JOYCE	Pacific Telephone
1964	KENNEDY JOYCE	Pacific Telephone

21319 SELWYN AVE

<u>Year</u>	<u>Uses</u>	<u>Source</u>
2006	BAILEYSeima	Haines Company, Inc.
2001	SANDERSroane	Haines & Company, Inc.
1975	PARKER JOS	Pacific Telephone
1970	TURNAGE DAVID L	Pacific Telephone
1964	TURNAGE DAVID L	Pacific Telephone

21320 SELWYN AVE

<u>Year</u>	<u>Uses</u>	<u>Source</u>
2006	ORO Arthur	Haines Company, Inc.
2001	OROArthur	Haines & Company, Inc.
1995	JUAREZ MARILYN	Pacific Bell
	Juarez Marilyn	Pacific Bell
	Juarez P	Pacific Bell
1990	JUAREZ MARILYN	Pacific Bell
1970	THOMPSON JACK N	Pacific Telephone
1964	THOMPSON JACK N	Pacific Telephone

FINDINGS

21325 SELWYN AVE

<u>Year</u>	<u>Uses</u>	<u>Source</u>
1990	DI PAOLO ANTHONY	Pacific Bell
1985	DI PAOLO ANTHONY	Pacific Bell
1980	DI PAOLO ANTHONY	Pacific Telephone
1975	DI PAOLE ANTHONY	Pacific Telephone
1970	DI PAOLO BEVERLY	Pacific Telephone
	DI PAOLO ANTHONY	Pacific Telephone
1964	DI PAOLO BEVERLY	Pacific Telephone
	DI PAOLO ANTHONY	Pacific Telephone

21402 SELWYN AVE

<u>Year</u>	<u>Uses</u>	<u>Source</u>
2006	MUNOZ	Haines Company, Inc.
2001	MUNOZ	Haines & Company, Inc.
1995	Munoz A	Pacific Bell
	MTUNOZ A	Pacific Bell
1990	MUNOZ A	Pacific Bell
1985	MUNOZ A	Pacific Bell

21403 SELWYN AVE

<u>Year</u>	<u>Uses</u>	<u>Source</u>
2006	William	Haines Company, Inc.
	HENDRICKSON	Haines Company, Inc.
2001	HENDRICKSONRichard	Haines & Company, Inc.
1995	Hendrickson Richard	Pacific Bell
	HENDRICKSON RICHARD	Pacific Bell

Selwyn Ave

21408 Selwyn Ave

<u>Year</u>	<u>Uses</u>	<u>Source</u>
2014	KING CONSTRUCTION	EDR Digital Archive
2010	KING CONSTRUCTION	EDR Digital Archive

SELWYN AVE

21408 SELWYN AVE

<u>Year</u>	<u>Uses</u>	<u>Source</u>
2006	No Current Listing	Haines Company, Inc.
2001	COHERTYJustice	Haines & Company, Inc.

FINDINGS

<u>Year</u>	<u>Uses</u>	<u>Source</u>
1970	BANKS GILBERT E	Pacific Telephone

21409 SELWYN AVE

<u>Year</u>	<u>Uses</u>	<u>Source</u>
2006	POSEY Cednc	Haines Company, Inc.
2001	11010 STON Richard	Haines & Company, Inc.
1985	TILESTON RICHARD	Pacific Bell
1975	CASTIGLIONE JACK	Pacific Telephone
1964	DELLINGER ORVILLE O	Pacific Telephone

21413 SELWYN AVE

<u>Year</u>	<u>Uses</u>	<u>Source</u>
2006	FLORES Vernon	Haines Company, Inc.
2001	60 RES Vernon	Haines & Company, Inc.
1990	ATHERLY LARRY J	Pacific Bell
1985	ATHERLY LARRY J	Pacific Bell
1980	ATHERLY LARRY J	Pacific Telephone
1975	ATHERLY LARRY J	Pacific Telephone
1970	ATHERLY LARRY J	Pacific Telephone
1964	ATHERLY LARRY J	Pacific Telephone

Selwyn Ave

21419 Selwyn Ave

<u>Year</u>	<u>Uses</u>	<u>Source</u>
2014	EVERGREEN SALES & INTL TRADING	EDR Digital Archive
2010	EVERGREEN SALES & INTL TRADING	EDR Digital Archive
	GAMES PLUS ENTERTAINMENT	EDR Digital Archive

SELWYN AVE

21419 SELWYN AVE

<u>Year</u>	<u>Uses</u>	<u>Source</u>
2006	a ESPIRITU Edna	Haines Company, Inc.
2001	LEENelson	Haines & Company, Inc.
1985	MORGAN ARCEAL	Pacific Bell
	MORGAN LLOYD J	Pacific Bell
	MORGAN LLOYD J	Pacific Bell
1980	MORGAN ARCEAL	Pacific Telephone
	MORGAN LLOYD J	Pacific Telephone

FINDINGS

<u>Year</u>	<u>Uses</u>	<u>Source</u>
1980	MORGAN LLOYD J	Pacific Telephone
1976	Morgan Arceal	Pacific Telephone
1975	MORGAN ARCEAL	Pacific Telephone
	MORGAN LLOYD J	Pacific Telephone
	MORGAN LLOYD J	Pacific Telephone
1970	MORGAN LLOYD J	Pacific Telephone
	MORGAN LLOYD J	Pacific Telephone
	MORGAN ARCEAL	Pacific Telephone
1964	MORGAN LLOYD J	Pacific Telephone

FINDINGS

ADJOINING PROPERTY: ADDRESSES NOT IDENTIFIED IN RESEARCH SOURCE

The following Adjoining Property addresses were researched for this report, and the addresses were not identified in research source.

<u>Address Researched</u>	<u>Address Not Identified in Research Source</u>
1 Civic Plaza Dr	2006, 2004, 2003, 2001, 2000, 1999, 1996, 1995, 1992, 1991, 1990, 1986, 1985, 1981, 1980, 1976, 1975, 1972, 1971, 1970, 1969, 1967, 1966, 1965, 1964, 1963, 1962, 1961, 1960, 1958, 1957, 1956, 1955, 1954, 1952, 1951, 1950, 1949, 1948, 1947, 1946, 1945, 1944, 1942, 1940, 1939, 1938, 1937, 1936, 1935, 1934, 1933, 1932, 1931, 1930, 1929, 1928, 1927, 1926, 1925, 1924, 1923, 1921, 1920
1 CIVIC PLAZA DR	2014, 2010, 2004, 2003, 2001, 2000, 1999, 1996, 1992, 1991, 1990, 1986, 1985, 1981, 1980, 1976, 1975, 1972, 1971, 1970, 1969, 1967, 1966, 1965, 1964, 1963, 1962, 1961, 1960, 1958, 1957, 1956, 1955, 1954, 1952, 1951, 1950, 1949, 1948, 1947, 1946, 1945, 1944, 1942, 1940, 1939, 1938, 1937, 1936, 1935, 1934, 1933, 1932, 1931, 1930, 1929, 1928, 1927, 1926, 1925, 1924, 1923, 1921, 1920
1000 DOMINGUEZ E	2014, 2010, 2006, 2004, 2003, 2001, 2000, 1999, 1996, 1995, 1992, 1991, 1986, 1985, 1981, 1980, 1976, 1975, 1972, 1971, 1970, 1969, 1967, 1966, 1965, 1964, 1963, 1962, 1961, 1960, 1958, 1957, 1956, 1955, 1954, 1952, 1951, 1950, 1949, 1948, 1947, 1946, 1945, 1944, 1942, 1940, 1939, 1938, 1937, 1936, 1935, 1934, 1933, 1932, 1931, 1930, 1929, 1928, 1927, 1926, 1925, 1924, 1923, 1921, 1920
1000 DOMINGUEZ ST	2014, 2010, 2006, 2004, 2003, 2001, 2000, 1999, 1996, 1995, 1992, 1991, 1990, 1986, 1985, 1981, 1976, 1975, 1972, 1971, 1970, 1969, 1967, 1966, 1965, 1964, 1963, 1962, 1961, 1960, 1958, 1957, 1956, 1955, 1954, 1952, 1951, 1950, 1949, 1948, 1947, 1946, 1945, 1944, 1942, 1940, 1939, 1938, 1937, 1936, 1935, 1934, 1933, 1932, 1931, 1930, 1929, 1928, 1927, 1926, 1925, 1924, 1923, 1921, 1920
1000 E DOMINGUEZ ST	2014, 2010, 2004, 2003, 2000, 1999, 1996, 1995, 1992, 1991, 1990, 1986, 1985, 1981, 1980, 1976, 1975, 1972, 1971, 1970, 1969, 1967, 1966, 1965, 1964, 1963, 1962, 1961, 1960, 1958, 1957, 1956, 1955, 1954, 1952, 1951, 1950, 1949, 1948, 1947, 1946, 1945, 1944, 1942, 1940, 1939, 1938, 1937, 1936, 1935, 1934, 1933, 1932, 1931, 1930, 1929, 1928, 1927, 1926, 1925, 1924, 1923, 1921, 1920
1007 DOMINGUEZ	2014, 2010, 2006, 2004, 2003, 2001, 2000, 1999, 1996, 1995, 1992, 1991, 1990, 1986, 1985, 1980, 1976, 1975, 1972, 1971, 1970, 1969, 1967, 1966, 1965, 1964, 1963, 1962, 1961, 1960, 1958, 1957, 1956, 1955, 1954, 1952, 1951, 1950, 1949, 1948, 1947, 1946, 1945, 1944, 1942, 1940, 1939, 1938, 1937, 1936, 1935, 1934, 1933, 1932, 1931, 1930, 1929, 1928, 1927, 1926, 1925, 1924, 1923, 1921, 1920
1007 DOMINGUEZ E	2014, 2010, 2006, 2004, 2003, 2001, 2000, 1999, 1996, 1992, 1991, 1986, 1985, 1981, 1980, 1976, 1975, 1972, 1971, 1970, 1969, 1967, 1966, 1965, 1964, 1963, 1962, 1961, 1960, 1958, 1957, 1956, 1955, 1954, 1952, 1951, 1950, 1949, 1948, 1947, 1946, 1945, 1944, 1942, 1940, 1939, 1938, 1937, 1936, 1935, 1934, 1933, 1932, 1931, 1930, 1929, 1928, 1927, 1926, 1925, 1924, 1923, 1921, 1920
1007 DOMINGUEZ ST	2014, 2010, 2006, 2004, 2003, 2001, 2000, 1999, 1996, 1995, 1992, 1991, 1990, 1986, 1981, 1976, 1975, 1972, 1971, 1970, 1969, 1967, 1966, 1965, 1964, 1963, 1962, 1961, 1960, 1958, 1957, 1956, 1955, 1954, 1952, 1951, 1950, 1949, 1948, 1947, 1946, 1945, 1944, 1942, 1940, 1939, 1938, 1937, 1936, 1935, 1934, 1933, 1932, 1931, 1930, 1929, 1928, 1927, 1926, 1925, 1924, 1923, 1921, 1920
1007 E DOMINGUEZ ST	2014, 2010, 2004, 2003, 2000, 1999, 1996, 1992, 1991, 1990, 1986, 1981, 1980, 1976, 1975, 1972, 1971, 1970, 1969, 1967, 1966, 1965, 1964, 1963, 1962, 1961, 1960, 1958, 1957, 1956, 1955, 1954, 1952, 1951, 1950, 1949, 1948, 1947, 1946, 1945, 1944, 1942, 1940, 1939, 1938, 1937, 1936, 1935, 1934, 1933, 1932, 1931, 1930, 1929, 1928, 1927, 1926, 1925, 1924, 1923, 1921, 1920

FINDINGS

Address Not Identified in Research Source

2014, 2010, 2006, 2004, 2003, 2001, 2000, 1999, 1996, 1995, 1992, 1991, 1990,
1986, 1981, 1976, 1975, 1972, 1971, 1970, 1969, 1967, 1966, 1965, 1964, 1963,
1962, 1961, 1960, 1958, 1957, 1956, 1955, 1954, 1952, 1951, 1950, 1949, 1948,
1947, 1946, 1945, 1944, 1942, 1940, 1939, 1938, 1937, 1936, 1935, 1934, 1933,
1932, 1931, 1930, 1929, 1928, 1927, 1926, 1925, 1924, 1923, 1921, 1920

2014, 2010, 2004, 2003, 2000, 1999, 1996, 1995, 1992, 1991, 1990, 1986, 1985,
1981, 1980, 1976, 1975, 1972, 1971, 1970, 1969, 1967, 1966, 1965, 1963, 1962,
1961, 1958, 1956, 1955, 1952, 1951, 1949, 1948, 1947, 1946, 1945, 1944, 1942,
1940, 1939, 1938, 1937, 1936, 1935, 1934, 1933, 1932, 1931, 1930, 1929, 1928,
1927, 1926, 1925, 1924, 1923, 1921, 1920

2014, 2010, 2004, 2003, 2001, 2000, 1999, 1996, 1995, 1992, 1991, 1990, 1986,
1985, 1981, 1980, 1976, 1975, 1972, 1971, 1970, 1969, 1967, 1966, 1965, 1964,
1963, 1962, 1961, 1960, 1958, 1957, 1956, 1955, 1954, 1952, 1951, 1950, 1949,
1948, 1947, 1946, 1945, 1944, 1942, 1940, 1939, 1938, 1937, 1936, 1935, 1934,
1933, 1932, 1931, 1930, 1929, 1928, 1927, 1926, 1925, 1924, 1923, 1921, 1920

2014, 2010, 2006, 2004, 2003, 2001, 2000, 1999, 1996, 1992, 1991, 1986, 1985, 1981, 1980, 1976, 1975, 1972, 1971, 1970, 1969, 1967, 1966, 1965, 1964, 1963, 1962, 1961, 1960, 1958, 1957, 1956, 1955, 1954, 1952, 1951, 1950, 1949, 1948, 1947, 1946, 1945, 1944, 1942, 1940, 1939, 1938, 1937, 1936, 1935, 1934, 1933, 1932, 1931, 1930, 1929, 1928, 1927, 1926, 1925, 1924, 1923, 1921, 1920

2014, 2010, 2006, 2004, 2003, 2000, 1999, 1996, 1992, 1991, 1990, 1986, 1981,
1976, 1972, 1971, 1970, 1969, 1967, 1966, 1965, 1964, 1963, 1962, 1961, 1960,
1958, 1957, 1956, 1955, 1954, 1952, 1951, 1950, 1949, 1948, 1947, 1946, 1945,
1944, 1942, 1940, 1939, 1938, 1937, 1936, 1935, 1934, 1933, 1932, 1931, 1930,
1929, 1928, 1927, 1926, 1925, 1924, 1923, 1921, 1920

FINDINGS

Address Not Identified in Research Source

2014, 2010, 2004, 2003, 2001, 2000, 1999, 1996, 1995, 1992, 1991, 1990, 1986,
1985, 1981, 1980, 1976, 1975, 1972, 1971, 1970, 1969, 1967, 1966, 1965, 1964,
1963, 1962, 1961, 1960, 1958, 1957, 1956, 1955, 1954, 1952, 1951, 1950, 1949,
1948, 1947, 1946, 1945, 1944, 1942, 1940, 1939, 1938, 1937, 1936, 1935, 1934,
1933, 1932, 1931, 1930, 1929, 1928, 1927, 1926, 1925, 1924, 1923, 1921, 1920

2014, 2010, 2006, 2004, 2003, 2000, 1999, 1996, 1992, 1991, 1990, 1986, 1985,
1981, 1980, 1976, 1972, 1971, 1970, 1969, 1967, 1966, 1965, 1964, 1963, 1962,
1961, 1960, 1958, 1957, 1956, 1955, 1954, 1952, 1951, 1950, 1949, 1948, 1947,
1946, 1945, 1944, 1942, 1940, 1939, 1938, 1937, 1936, 1935, 1934, 1933, 1932,
1931, 1930, 1929, 1928, 1927, 1926, 1925, 1924, 1923, 1921, 1920

2014, 2010, 2004, 2003, 2001, 2000, 1999, 1996, 1995, 1992, 1991, 1990, 1986,
1985, 1981, 1980, 1976, 1975, 1972, 1971, 1970, 1969, 1967, 1966, 1965, 1964,
1963, 1962, 1961, 1960, 1958, 1957, 1956, 1955, 1954, 1952, 1951, 1950, 1949,
1948, 1947, 1946, 1945, 1944, 1942, 1940, 1939, 1938, 1937, 1936, 1935, 1934,
1933, 1932, 1931, 1930, 1929, 1928, 1927, 1926, 1925, 1924, 1923, 1921, 1920

2014, 2010, 2006, 2004, 2003, 2001, 2000, 1999, 1996, 1995, 1992, 1991, 1986,
1985, 1981, 1980, 1976, 1975, 1972, 1971, 1970, 1969, 1967, 1966, 1965, 1964,
1963, 1962, 1961, 1960, 1958, 1957, 1956, 1955, 1954, 1952, 1951, 1950, 1949,
1948, 1947, 1946, 1945, 1944, 1942, 1940, 1939, 1938, 1937, 1936, 1935, 1934,
1933, 1932, 1931, 1930, 1929, 1928, 1927, 1926, 1925, 1924, 1923, 1921, 1920

2014, 2010, 2004, 2003, 2001, 2000, 1999, 1996, 1995, 1992, 1991, 1990, 1986,
1985, 1981, 1980, 1976, 1975, 1972, 1971, 1970, 1969, 1967, 1966, 1965, 1964,
1963, 1962, 1961, 1960, 1958, 1957, 1956, 1955, 1954, 1952, 1951, 1950, 1949,
1948, 1947, 1946, 1945, 1944, 1942, 1940, 1939, 1938, 1937, 1936, 1935, 1934,
1933, 1932, 1931, 1930, 1929, 1928, 1927, 1926, 1925, 1924, 1923, 1921, 1920

2014, 2010, 2006, 2004, 2003, 2001, 2000, 1999, 1996, 1995, 1992, 1991, 1986,
1985, 1981, 1980, 1976, 1975, 1972, 1971, 1970, 1969, 1967, 1966, 1965, 1964,
1963, 1962, 1961, 1960, 1958, 1957, 1956, 1955, 1954, 1952, 1951, 1950, 1949,
1948, 1947, 1946, 1945, 1944, 1942, 1940, 1939, 1938, 1937, 1936, 1935, 1934,
1933, 1932, 1931, 1930, 1929, 1928, 1927, 1926, 1925, 1924, 1923, 1921, 1920

FINDINGS

Address Not Identified in Research Source

FINDINGS

Address Not Identified in Research Source

FINDINGS

Address Not Identified in Research Source

FINDINGS

Address Not Identified in Research Source

FINDINGS

Address Researched

Address Not Identified in Research Source

552 E 213TH ST	2014, 2010, 2004, 2003, 2000, 1999, 1996, 1992, 1991, 1990, 1986, 1981, 1976, 1972, 1971, 1970, 1969, 1967, 1966, 1965, 1964, 1963, 1962, 1961, 1960, 1958, 1957, 1956, 1955, 1954, 1952, 1951, 1950, 1949, 1948, 1947, 1946, 1945, 1944, 1942, 1940, 1939, 1938, 1937, 1936, 1935, 1934, 1933, 1932, 1931, 1930, 1929, 1928, 1927, 1926, 1925, 1924, 1923, 1921, 1920
553 E 213TH ST	2014, 2010, 2006, 2004, 2003, 2001, 2000, 1999, 1996, 1995, 1992, 1991, 1990, 1986, 1985, 1981, 1980, 1976, 1975, 1972, 1971, 1970, 1969, 1967, 1966, 1965, 1964, 1963, 1962, 1961, 1960, 1958, 1956, 1955, 1954, 1952, 1951, 1950, 1949, 1948, 1947, 1946, 1945, 1944, 1942, 1940, 1939, 1938, 1937, 1936, 1935, 1934, 1933, 1932, 1931, 1930, 1929, 1928, 1927, 1926, 1925, 1924, 1923, 1921, 1920
554 DOUBLE	2014, 2010, 2006, 2004, 2003, 2001, 2000, 1999, 1996, 1992, 1991, 1986, 1985, 1981, 1980, 1976, 1975, 1972, 1971, 1970, 1969, 1967, 1966, 1965, 1964, 1963, 1962, 1961, 1960, 1958, 1957, 1956, 1955, 1954, 1952, 1951, 1950, 1949, 1948, 1947, 1946, 1945, 1944, 1942, 1940, 1939, 1938, 1937, 1936, 1935, 1934, 1933, 1932, 1931, 1930, 1929, 1928, 1927, 1926, 1925, 1924, 1923, 1921, 1920
554 DOUBLE ST	2014, 2010, 2006, 2004, 2003, 2001, 2000, 1999, 1996, 1995, 1992, 1991, 1990, 1986, 1981, 1976, 1972, 1971, 1970, 1969, 1967, 1966, 1965, 1964, 1963, 1962, 1961, 1960, 1958, 1957, 1956, 1955, 1954, 1952, 1951, 1950, 1949, 1948, 1947, 1946, 1945, 1944, 1942, 1940, 1939, 1938, 1937, 1936, 1935, 1934, 1933, 1932, 1931, 1930, 1929, 1928, 1927, 1926, 1925, 1924, 1923, 1921, 1920
554 E 213TH ST	2014, 2010, 2006, 2004, 2003, 2001, 2000, 1999, 1996, 1995, 1992, 1991, 1990, 1986, 1985, 1981, 1980, 1976, 1975, 1972, 1971, 1970, 1969, 1967, 1966, 1965, 1964, 1963, 1962, 1961, 1960, 1958, 1957, 1956, 1955, 1954, 1952, 1951, 1950, 1949, 1948, 1947, 1946, 1945, 1944, 1942, 1940, 1939, 1938, 1937, 1936, 1935, 1934, 1933, 1932, 1931, 1930, 1929, 1928, 1927, 1926, 1925, 1924, 1923, 1921, 1920
554 E DOUBLE ST	2014, 2010, 2004, 2003, 2001, 2000, 1999, 1996, 1995, 1992, 1991, 1990, 1986, 1985, 1981, 1980, 1976, 1975, 1972, 1971, 1970, 1969, 1967, 1966, 1965, 1964, 1963, 1962, 1961, 1960, 1958, 1957, 1956, 1955, 1954, 1952, 1951, 1950, 1949, 1948, 1947, 1946, 1945, 1944, 1942, 1940, 1939, 1938, 1937, 1936, 1935, 1934, 1933, 1932, 1931, 1930, 1929, 1928, 1927, 1926, 1925, 1924, 1923, 1921, 1920

TARGET PROPERTY: ADDRESS NOT IDENTIFIED IN RESEARCH SOURCE

The following Target Property addresses were researched for this report, and the addresses were not identified in the research source.

Address Researched

21207 Avalon Bl

Address Not Identified in Research Source

2004, 2003, 2001, 2000, 1999, 1996, 1992, 1991, 1986, 1985, 1981, 1980, 1976, 1975, 1972, 1971, 1970, 1969, 1967, 1966, 1965, 1964, 1963, 1962, 1961, 1960, 1958, 1957, 1956, 1955, 1954, 1952, 1951, 1950, 1949, 1948, 1947, 1946, 1945, 1944, 1942, 1940, 1939, 1938, 1937, 1936, 1935, 1934, 1933, 1932, 1931, 1930, 1929, 1928, 1927, 1926, 1925, 1924, 1923, 1921, 1920

12.8 Environmental Questionnaire

Advantage Environmental Consultants, LLC
Due Diligence Environmental Questionnaire - **Owner**

**21207 Avalon Boulevard
Carson, California**

Please fax to (760) 744-3383 or email to ksy@aec-env.com

Completed by: _____

Company or Organization: _____

Title _____

Date: _____

1.) Who is the current owner of the subject property and when was it purchased?

2.) Who are the past owners of the property and years of ownership (if available)?

3.) What was the past use of the subject property?

4.) Are you aware of any environmental cleanup liens that are filed or recorded against the subject property?

5.) Are you aware of any activity and land use limitations that are in place on the property that have been filed or recorded in a registry?

6.) Are you aware of any specialized knowledge or experience related to the property or nearby properties that is pertinent to potential adverse environmental conditions?

7.) Are you aware of commonly known or reasonably obtainable information that would help AEC to identify conditions indicative of releases or threatened releases of hazardous wastes/materials at the property? Such information includes knowledge of specific chemicals that are present or were once present on the property, spills or other chemicals releases that may have occurred, underground or aboveground storage tanks and environmental cleanups that have been conducted on the property.

8.) Based on your knowledge and experience related to the property, are there any obvious indicators that point to the presence or likely presence of contamination at the property?

12.9 Analytical Data Tables

TABLE 1
Summary of Soil Analytical Results
21207 Avalon Boulevard
Carson, California

Sample ID	B1-1	B1-3	B1-5	B1-10	B2-1	B2-3	B2-5	B2-10	B3-1	B3-3	B3-5	B4-1	B4-3	B4-10	B5-1	B5-3	B5-5	B5-10	B6-1	B6-3	B6-10	B7-1	B7-3	B7-5	B8-1	B8-3	B8-5	B8-10	B9-1	B9-3	B9-5	B10-1	B10-3	B10-10	B11-1	B11-3	B11-5	B12-1	B12-3	B12-5	B12-10	
OCPs (ug/kg)																																										
Chlordane (Total)	ND<1.0	ND<1.0	--	--	ND<1.0	ND<5	--	--	5.40	54.9	--	6.53	1.66J	--	11.8	ND<1.0	--	--	ND<1.0	ND<2.0	--	ND<1.0	ND<1.0	--	ND<1.0	ND<1.0	--	--	3.62J	ND<1.0	--	ND<1.0	ND<1.0	--	1.79J	ND<1.0	--	1.75J	5.30	--	--	
Chlordane (alpha)	ND<1.0	ND<1.0	--	--	ND<1.0	ND<5	--	--	2.45	23.6	--	2.85	ND<1.0	--	5.41	ND<1.0	--	--	ND<1.0	ND<2.0	--	ND<1.0	ND<1.0	--	ND<1.0	ND<1.0	--	--	ND<2.0	ND<1.0	--	ND<1.0	ND<1.0	--	1.00J	ND<1.0	--	ND<1.0	2.38	--	--	
4,4'-DDD (DDD)	ND<1.0	1.02J	--	--	ND<1.0	12.7	--	--	ND<1.0	2.46	--	4.01	ND<1.0	--	2.01	1.07J	--	--	5.97	17.1	--	ND<1.0	ND<1.0	--	ND<1.0	ND<1.0	--	--	38.7	5.62	--	ND<1.0	ND<1.0	--	ND<1.0	ND<1.0	--	2.72	5.54	--	--	
4,4'-DDE (DDE)	ND<1.0	6.22	--	--	ND<1.0	16.6	--	--	1.92J	56.4	--	14.2	ND<1.0	--	3.19	10.4	--	--	18.4	121	--	ND<1.0	ND<1.0	--	ND<1.0	ND<1.0	--	--	368	21.0	--	ND<1.0	ND<1.0	--	ND<1.0	ND<1.0	--	1.06J	8.32	16.3	--	
4,4'-DDT (DDT)	ND<1.0	ND<1.0	--	--	ND<1.0	9.28J	--	--	ND<1.0	1.21J	--	ND<1.0	ND<1.0	--	ND<1.0	ND<1.0	--	--	5.86	ND<2.0	--	ND<1.0	ND<1.0	--	ND<1.0	ND<1.0	--	--	7.62	6.76	--	ND<1.0	ND<1.0	--	ND<1.0	ND<1.0	--	16.4	35.2	--	--	
Dieldrin	ND<1.0	ND<1.0	--	--	ND<1.0	ND<5	--	--	2.45	30.8	--	ND<1.0	ND<1.0	--	2.75	ND<1.0	--	--	1.78J	ND<2.0	--	ND<1.0	ND<1.0	--	ND<1.0	ND<1.0	--	--	3.46J	2.37	--	ND<1.0	ND<1.0	--	1.01J	1.11J	--	1.02J	2.35	--	--	
Endrin	ND<1.0	ND<1.0	--	--	ND<1.0	5.78J	--	--	ND<1.0	ND<1.0	--	ND<1.0	ND<1.0	--	ND<1.0	ND<1.0	--	--	2.40	ND<2.0	--	ND<1.0	ND<1.0	--	ND<1.0	ND<1.0	--	--	ND<2.0	1.81J	--	ND<1.0	ND<1.0	--	ND<1.0	ND<1.0	--	2.09	4.35	--	--	
Chlordane (gamma)	ND<1.0	ND<1.0	--	--	ND<1.0	ND<5	--	--	2.95	31.3	--	3.68	ND<1.0	--	6.42	ND<1.0	--	--	ND<1.0	ND<2.0	--	ND<1.0	ND<1.0	--	ND<1.0	ND<1.0	--	--	2.43J	ND<1.0	--	ND<1.0	ND<1.0	--	ND<1.0	ND<1.0	--	ND<1.0	2.92	--	--	
Other OCPs	ND	ND	--	--	ND	ND	--	--	ND	ND	--	ND	ND	--	ND	ND	--	--	ND	ND	--	ND	ND	--	ND	ND	--	--	ND	ND	--	ND	ND	--	ND	ND	--	ND	ND	--	--	
METALS (mg/kg)																																										
Antimony	--	ND<1.0	--	--	--	--	--	ND<1.0	--	ND<1.0	--	ND<1.0	--	--	ND<1.0	--	--	--	--	ND<1.0	--	--	--	ND<1.0	--	--	--	ND<1.0	ND<1.0	--	--	--	--	ND<1.0	--	--	--	ND<1.0	--	--	ND<1.0	
Arsenic	--	ND<1.0	--	--	--	--	--	ND<1.0	--	ND<1.0	--	ND<1.0	--	--	ND<1.0	--	--	--	--	ND<1.0	--	--	--	ND<1.0	--	--	--	ND<1.0	ND<1.0	--	--	--	--	ND<1.0	--	--	--	ND<1.0	--	--	ND<1.0	
Barium	--	76.8	--	--	--	--	--	141	--	95.1	--	98.4	--	--	134	--	--	--	--	144	--	--	--	148	--	--	--	129	112	--	--	--	--	98.8	--	--	--	64.1	--	--	178	
Beryllium	--	ND<1.0	--	--	--	--	--	ND<1.0	--	ND<1.0	--	ND<1.0	--	--	ND<1.0	--	--	--	--	ND<1.0	--	--	--	ND<1.0	--	--	--	ND<1.0	ND<1.0	--	--	--	--	ND<1.0	--	--	--	ND<1.0	--	--	ND<1.0	
Cadmium	--	ND<1.0	--	--	--	--	--	ND<1.0	--	ND<1.0	--	ND<1.0	--	--	ND<1.0	--	--	--	--	ND<1.0	--	--	--	ND<1.0	--	--	--	ND<1.0	ND<1.0	--	--	--	--	ND<1.0	--	--	--	ND<1.0	--	--	ND<1.0	
Chromium	--	22.1	--	--	--	--	--	89.4	--	26.3	--	27.5	--	--	16.8	--	--	--	--	22.1	--	--	--	24.6	--	--	--	42.7	20.1	--	--	--	--	19.8	--	--	--	15.9	--	--	27.5	
Cobalt	--	8.43	--	--	--	--	--	7.70	--	6.28	--	7.99	--	--	7.91	--	--	--	--	9.31	--	--	--	9.99	--	--	--	8.90	9.50	--	--	--	--	9.54	--	--	--	6.64	--	--	9.75	
Copper	--	25.8	--	--	--	--	--	206	--	17.7	--	21.7	--	--	49.9	--	--	--	--	28.0	--	--	--	31.6	--	--	--	35.8	19.1	--	--	--	--	21.8	--	--	--	14.2	--	--	33.0	
Lead	--	3.45J	--	--	--	--	--	39.1	--	7.04	--	5.17	--	--	57.6	--	--	--	--	12.7	--	--	--	10.5	--	--	--	18.6	12.2	--	--	--	--	ND<2.5	--	--	--	ND<2.5	--	--	127	
Mercury	--	ND<0.1	--	--	--	--	--	2.04	--	ND<0.1	--	ND<0.1	--	--	ND<0.1	--	--	--	--	ND<0.1	--	--	--	ND<0.1	--	--	--	ND<0.1	ND<0.1	--	--	--	--	ND<0.1	--	--	--	ND<0.1	--	--	0.150J	
Molybdenum	--	2.66J	--	--	--	--	--	ND<2.0	--	ND<2.0	--	ND<2.0	--	--	ND<2.0	--	--	--	--	ND<2.0	--	--	--	ND<2.0	--	--	--	ND<2.0	ND<2.0	--	--	--	--	ND<2.0	--	--	--	ND<2.0	--	--	ND<2.0	
Nickel	--	24.7	--	--	--	--	--	14.4	--	16.0	--	20.5	--	--	13.2	--	--	--	--	13.3	--	--	--	15.3	--	--	--	22.1	14.2	--	--	--	--	12.4	--	--	--	8.49	--	--	17.8	
Selenium	--	ND<1.0	--	--	--	--	--	ND<1.0	--	ND<1.0	--	ND<1.0	--	--	ND<1.0	--	--	--	--	ND<1.0	--	--	--	ND<1.0	--	--	--	ND<1.0	ND<1.0	--	--	--	--	ND<1.0	--	--	--	ND<1.0	--	--	ND<1.0	
Silver	--	ND<2.0	--	--	--	--	--	ND<2.0	--	ND<2.0	--	ND<2.0	--	--	ND<2.0	--	--	--	--	ND<2.0	--	--	--	ND<2.0	--	--	--	ND<2.0	ND<2.0	--	--	--	--	ND<2.0	--	--	--	ND<2.0	--	--	ND<2.0	
Thallium	--	ND<0.7	--	--	--	--	--	ND<0.7	--	ND<0.7	--	ND<0.7	--	--	ND<0.7	--	--	--	--	ND<0.7	--	--	--	ND<0.7	--	--	--	ND<0.7	ND<0.7	--	--	--	--	ND<0.7	--	--	--	ND<0.7	--	--	ND<0.7	
Vanadium	--	40.9	--	--	--	--	--	36.1	--	41.2	--	39.6	--	--	29.5	--	--	--	--	39.9	--	--	--	41.8	--	--	--	44.1	37.6	--	--	--	--	33.3	--	--	--	27.8	--	--	39.4	
DDD	--	66.7	--	--	--	--	--	121	--	58.2	--	67.4	--	--	178	--	--	--	--	68.6	--	--	--	80.8	--	--	--	123	82.7	--	--	--	--	66.3	--	--	--	46.2	--	--	123	
VOCs (ug/kg)																																										
VOCs	--	--	--	ND	--	--	ND	--	--	--	ND	--	--	ND	--	--	ND	--	--	--	ND	--	--	ND	--	--	ND	--	--	ND	--	--	--	ND	--	--	ND	--	--	--	ND	
SVOCs (mg/kg)																																										
Phenanthrene	--	--	--	--	--	--	--	--	--	--	--	--	--	--	--	--	--	--	--	--	--	--	--	--	--	--	--	--	1.16J	--	--	--	--	--	--	--	--	--	--	--		
Pyrene	--	--	--	--	--	--	--	--	--	--	--	--	--	--	--	--	--	--	--	--	--	--	--	--	--	--	--	--	2.39	--	--	--	--	--	--	--	--	--	--	--		
Benzo(a)anthracene	--	--	--	--	--	--	--	--	--	--	--	--	--	--	--	--	--	--	--	--	--	--	--	--	--	--	--	--	2.95	--	--	--	--	--	--	--	--	--	--	--		
Benzo(a)pyrene	--	--	--	--	--	--	--	--	--	--	--	--	--	--	--	--	--	--	--	--	--	--	--	--	--	--	--	--	2.02	--	--	--	--	--	--	--	--	--	--	--		
Benzo(b)fluoranthene	--	--	--	--	--	--	--	--	--	--	--	--	--	--	--	--	--	--	--	--	--	--	--	--	--	--	--	--	1.42J	--	--	--	--	--	--	--	--	--	--	--		
Chrysene	--	--	--	--	--	--	--	--	--	--	--	--	--	--	--	--	--	--	--	--	--	--	--	--	--	--	--	--	6.89	--	--	--	--	--	--	--	--	--	--	--		
Other SVOCs	--	--	--	--	--	--	--	--	--	--	--	--	--	--	--	--	--	--	--	--	--	--	--	--	--	--	--	--	ND	--	--	--	--	--	--	--	--	--	--	--		
TPH (mg/kg)																																										
TPHg	--	--	--	--	--	--	3.1	--	--	--	--	--	--	--	--	0.197	--	--	--	--	--	--	--	--	--	--	--	--	ND	--	--	--	--	--	--	--	--	--	--	--	--	
TPHd	--	--	--	--	--	--	331	--	--	--	--	--	--	--	--	110	--	--	--	--	--	--	--	--	--	--	--	--	125	--	--	--	--	--	--	--	--	--	--	--	--	
TPHo	--	--	--	--	--	--	352	--	--	--	--	--	--	--	--	858	--	--	--	--	--	--	--	--	--	--	--	--	303	--	--	--	--	--	--	--	--	--	--	--	--	
TPHd&o	--	--	--	--	--	--	683	--	--	--	--	--	--	--	--	968	--	--	--	--	--	--	--	--	--	--	--	--	428	--	--	--	--	--	--	--	--	--	--	--	--	
PAHs (mg/kg)																																										
Anthracene	--	--	ND<0.010	ND<0.010	ND<0.010	--	--	--	--	ND<0.010	--	ND<0.010	--	ND<0.010	--	--	--	--	--	0.0169	--	ND<0.010	--	--	--	--	ND<0.010	--	--	ND<0.010	--	--	--	ND<0.010	--	--	--	ND<0.010	--	--	ND<0.010	--
Benzo(g,h,i)perylene	--	--	ND<0.010	ND<0.010	ND<0.010	--	--	--	--	ND<0.010	--	ND<0.010	--	ND<0.010	--	--	--	--	--	ND<0.010	--	ND<0.010	--	--	--	--	ND<0.010	--	--	0.154	--	ND<0.010	--	--	--	ND<0.010	--	--	--	ND<0.010	--	
Fluoranthene	--	--	0.0105	ND<0.010	0.0329	--	--	--	--	ND<0.010	--	ND<0.010	--	ND<0.010	--	--	--	--	--	0.0438	--	ND<0.010	--	--	--	--	ND<0.010	--	--	0.0114	--	ND<0.010	--	--	--	ND<0.010	--	--	--	ND<0.010	--	
Fluorene	--	--	ND<0.010	ND<0.010	ND<0.010	--	--	--	--	ND<0.010	--	ND<0.010	--	ND<0.010	--	--	--	--	--	ND<0.010	--	ND<0.010	--	--	--	--	ND<0.010	--	--	ND<0.010	--	--	--	ND<0.010	--	--	--	ND<0.010	--	--	ND<0.010	--
Naphthalene	--	--	ND<0.010	ND<0.010	ND<0.010	--	--	--	--	ND<0.010	--	ND<0.010	--	ND<0.010	--	--	--	--	--	ND<0.010	--	ND<0.010	--	--	--	--	ND<0.010	--	--	ND<0.010	--	--										

µg/kg = micrograms per kilogram
 mg/kg = milligrams per cubic kilogram
 ND = Not detected at or above the referenced laboratory method reporting limit

TABLE 2
Analytical Results for Volatile Organic Compounds in Soil Gas
21207 Avalon Boulevard
Carson, California

Boring Location	Sample ID	Sample Depth (feet)	Sample Date	Detectable Volatile Organic Compounds by EPA TO-15 (µg/m³)																								%	%		
				Vinyl Chloride	Carbon Disulfide	Acetone	trans-1,2-Dichloroethene	Hexane	tert-Butanol	1,1-Dichloroethene	cis-1,2-dichloroethene	Chloroform	2-Butanone (MEK)	Tetrahydrofuran	Benzene	Trichloroethylene	Toluene	4-Methyl-2-Pentanone (MIBK)	Tetrachloroethylene	2,-Hexanone	Ethyl Benzene	m,p-Xylene	o,Xylene	Styrene	1,3,5-Trimethylbenzene	1,2,4-Trimethylbenzene	Napthalene	Other VOCs	Methane	Methane ¹	
B1	SV1-5	5	5/29/2019	ND	29	ND	ND	ND	ND	ND	ND	ND	ND	27	ND	ND	47	ND	ND	ND	ND	ND	ND	ND	25	ND	ND	ND	--	0.0	
B1	SV1-10	10	5/29/2019	ND	100	ND	ND	ND	ND	ND	14	ND	ND	38	21	ND	37	ND	ND	ND	ND	ND	ND	ND	ND	ND	ND	ND	--	0.0	
B2	SV2-5	5	5/29/2019	14	22	ND	24	32	17	47	440	ND	ND	84	26	16	230	ND	ND	ND	ND	13	ND	ND	ND	ND	ND	ND	--	0.0	
B2	SV2-10	10	5/29/2019	24	140	ND	43	130	12	100	680	ND	ND	400	62	16	92	ND	ND	ND	18	31	21	ND	30	33	ND	ND	--	1.0	
B3	SV3-5	5	5/29/2019	ND	16	ND	ND	ND	ND	ND	ND	ND	ND	75	ND	ND	33	ND	ND	ND	ND	ND	ND	ND	ND	ND	ND	ND	--	0.0	
B3	SV3-10	10	5/29/2019	ND	93	ND	ND	15	13	ND	63	ND	ND	110	12	14	27	ND	ND	ND	ND	ND	ND	ND	ND	ND	ND	ND	ND	--	0.0
B4	SV4-5	5	5/29/2019	ND	13	ND	ND	6.2	5.9	ND	3.3	ND	ND	62	11	ND	34	ND	ND	ND	ND	8.8	4.3	6.6	ND	ND	ND	ND	--	0.0	
B4	SV4-7.5	7.5	5/29/2019	ND	24	ND	4.7	14	6.9	ND	65	ND	ND	48	14	8.6	29	ND	ND	ND	ND	5.6	3.7	6.6	ND	ND	ND	ND	--	0.0	
B5	SV5-5	5	5/29/2019	ND	35	ND	ND	ND	ND	ND	ND	ND	ND	27	10	ND	45	ND	ND	10	ND	ND	ND	ND	ND	ND	ND	ND	--	0.0	
B5	SV5-8	8	5/29/2019	ND	100	ND	ND	18	ND	ND	ND	ND	ND	64	21	ND	66	ND	ND	ND	ND	11	ND	ND	ND	ND	ND	ND	--	0.0	
B6	SV6-5	5	5/29/2019	8600	88	2300	470	680	ND	ND	3700	ND	ND	ND	160	330	ND	ND	ND	ND	ND	ND	ND	ND	ND	ND	ND	ND	3.2	6.2	
B6	SV6-10	10	5/29/2019	390	3.8	320	8.6	48	11	ND	82	ND	ND	ND	14	ND	ND	ND	5.6	ND	ND	ND	ND	ND	ND	ND	ND	ND	1.6	1.8	
B7	SV7-5	5	5/29/2019	ND	33	240	ND	ND	ND	ND	ND	ND	67	ND	15	ND	27	11	ND	ND	ND	ND	ND	ND	ND	ND	16	ND	--	0.0	
B7	SV7-8	10	5/29/2019	ND	2.5	130	ND	ND	3.7	ND	ND	ND	38	ND	7.4	ND	6.8	ND	15	ND	ND	ND	ND	2.2	ND	ND	ND	ND	--	0.0	
B8	SV8-5	5	5/29/2019	ND	8.2	200	ND	ND	ND	ND	ND	ND	35	ND	ND	ND	28	ND	ND	ND	ND	ND	ND	ND	ND	ND	ND	ND	--	0.0	
B8	SV8-10	10	5/29/2019	ND	20	320	ND	ND	ND	ND	31	ND	72	ND	8.2	ND	20	ND	ND	ND	ND	ND	ND	ND	ND	ND	ND	ND	--	0.0	
B9	SV9-5	5	5/29/2019	ND	12	140	ND	ND	20	35	ND	ND	15	ND	9.7	ND	25	ND	19	ND	ND	ND	ND	ND	ND	ND	ND	ND	--	0.0	
B9	SV9-10	10	5/29/2019	300	78	ND	51	530	110	ND	1000	ND	ND	ND	71	ND	ND	ND	ND	ND	ND	ND	ND	ND	ND	ND	ND	ND	--	1.2	
B10	SV10-5	5	5/29/2019	ND	ND	72	ND	ND	ND	ND	ND	4.1	14	ND	3.1	ND	9.6	ND	ND	ND	ND	ND	ND	ND	ND	ND	ND	ND	--	0.0	
B10	SV10-10	10	5/29/2019	ND	9.9	130	ND	7.4	ND	ND	20	ND	23	ND	6.8	ND	18	ND	ND	ND	ND	6.4	ND	ND	ND	ND	ND	ND	--	0.0	
B11	SV11-5	5	5/29/2019	ND	20	280	ND	ND	ND	ND	ND	ND	66	ND	12	ND	31	ND	ND	ND	ND	ND	ND	ND	ND	ND	ND	ND	--	0.4	
B12	SV12-5	5	5/29/2019	ND	ND	170	ND	ND	ND	ND	ND	ND	29	ND	ND	ND	21	ND	ND	ND	ND	ND	ND	ND	ND	ND	ND	ND	--	0.0	
B12	SV12-10	10	5/29/2019	ND	ND	150	ND	26	8	ND	ND	ND	ND	ND	8.3	ND	ND	ND	ND	ND	ND	20	11	ND	ND	ND	ND	ND	--	0.0	

µg/m³ = micrograms per cubic meter

ND = Not detected at or above the referenced laboratory method reporting limit

¹ Methane analysis conducted with Landtec GEM 2000 field meter.

12.10 Analytical Laboratory Reports



American Environmental Testing Laboratory Inc.

2834 & 2908 North Naomi Street Burbank, CA 91504 • DOHS NO: 1541, LACSD NO: 10181
Tel: (888) 288-AETL • (818) 845-8200 • Fax: (818) 845-8840 • www.aetlab.com

Ordered By

Advantage Environmental Consultants
145 Vallecitos De Oro Suite 201
San Marcos, CA 92069-

Number of Pages 68

Date Received 05/30/2019

Date Reported 06/07/2019

Telephone: (760)744-3363

Attention: Dan Weis

Job Number	Order Date	Client
98238	05/30/2019	AEC

Project ID: 19-129SD
Site: 21207 Avalon Blvd.
Carson, CA

Enclosed please find results of analyses of 37 soil samples which were analyzed as specified on the attached chain of custody. If there are any questions, please do not hesitate to call.

Checked By:

Approved By:

Cyrus Razmara, Ph.D.
Laboratory Director



AMERICAN ENVIRONMENTAL TESTING LABORATORY

2834 NORTH NAOMI ST. BURBANK, CALIFORNIA 91504 DHS # 1541 LACSD# 10181

TEL (888) 288-AETL (818) 845-8200 FAX (818) 845-8840 www.aetlab.com

CHAIN OF CUSTODY RECORD

98238

111971

Page 1 of 4

COMPANY	AEC	PROJECT MANAGER	Keithy / Dan Weiss
COMPANY ADDRESS	145 Valeritos De Oro, Ste 201, San Marcos, CA 92069	PHONE	760-764-3363
PROJECT NAME		FAX	- 3383
SITE NAME AND ADDRESS	21207 Avalon Blvd. Carson, CA	PROJECT #	19-12951
		PO #	

AETL JOB No.

ANALYSIS REQUESTED

TEST INSTRUCTIONS & COMMENTS

SAMPLE ID	LAB ID	DATE	TIME	MATRIX	CONTAINER NUMBER/SIZE	PRES.	OCs	DOCs	Title 22 Metals	TPH	SOCs
1 B1-1	98238.01	5/29/19		SOIL	acetate sleeve	ice					
2 B1-3	98238.02						X				
3 B1-5	98238.03						X				
4 B1-10	98238.04										
5 B2-1	98238.05						X				
6 B2-3	98238.06										
7 B2-5	98238.07						X				
8 B2-10	98238.08										
9 B3-1	98238.09						X				
10 B3-3	98238.10						X				
11 B3-5	98238.11										
12 B3-10	98238.12										
13 B3-B4-1	98238.13						X				
14 B4-3	98238.14						X				
15 B4-5	98238.15										

SAMPLE RECEIPT - TO BE FILLED BY LABORATORY

TOTAL NUMBER OF CONTAINERS	15	PROPERLY COOLED	(Y) / N / NA
CUSTODY SEALS	Y / N / NA	SAMPLES INTACT	(Y) / N / NA
RECEIVED IN GOOD COND.	(Y) / N	SAMPLES ACCEPTED	(Y) / N

TURN AROUND TIME

DATA DELIVERABLE REQUIRED

<input checked="" type="checkbox"/> NORMAL	<input type="checkbox"/> RUSH	<input type="checkbox"/> SAME DAY	<input type="checkbox"/> HARD COPY
		<input type="checkbox"/> NEXT DAY	<input checked="" type="checkbox"/> PDF
		<input type="checkbox"/> 2 DAYS	<input type="checkbox"/> GEOTRACKER (GLOBAL ID)
		<input type="checkbox"/> 3 DAYS	<input type="checkbox"/> OTHER (PLEASE SPECIFY)

RELINQUISHED BY: SAMPLER:

1.

RELINQUISHED BY:

2.

RELINQUISHED BY:

3.

Signature:

Signature:

Signature:

Printed Name:

Printed Name:

Printed Name:

Date:

Time:

Date:

Time:

Date:

Time:

RECEIVED BY:

1.

RECEIVED BY:

2.

RECEIVED BY LABORATORY:

3.

Signature:

Signature:

Signature:

Printed Name:

Printed Name:

Printed Name:

Date:

Time:

Date:

Time:

Date:

Time:

DISTRIBUTION: WHITE - Laboratory, CANARY - Laboratory, PINK - Project/Account Manager, YELLOW - Sampler/Originator



AMERICAN ENVIRONMENTAL TESTING LABORATORY

2834 NORTH NAOMI ST. BURBANK, CALIFORNIA 91504 DHS # 1541 LACSD# 10181

TEL (888) 288-AETL (818) 845-8200 FAX (818) 845-8840 www.aetlab.com

CHAIN OF CUSTODY RECORD

111972

AETL JOB No.

98238

Page 2 of 4

COMPANY		PROJECT MANAGER					ANALYSIS REQUESTED										TEST INSTRUCTIONS & COMMENTS			
COMPANY ADDRESS		PHONE																		
		FAX																		
PROJECT NAME		PROJECT #																		
SITE NAME AND ADDRESS		PO #																		
SAMPLE ID	LAB ID	DATE	TIME	MATRIX	CONTAINER NUMBER/SIZE	PRES.	OCs	VOs	TPH	SVOCs										
B4-10	98238.16	5/29/19		SOIL	acetic sleeve	ice														
B5-1	98238.17																			
B5-3	98238.18																			
B5-5	98238.19																			
B5-10	98238.20																			
B6-1	98238.21																			
B6-3	98238.22																			
B6-5	98238.23																			
B6-10	98238.24																			
B7-1	98238.25																			
B7-3	98238.26																			
B7-5	98238.27																			
B7-10	98238.28																			
B8-1	98238.29																			
B8-3	98238.30																			

SAMPLE RECEIPT - TO BE FILLED BY LABORATORY				RELINQUISHED BY: 1.		RELINQUISHED BY: 2.		RELINQUISHED BY: 3.	
TOTAL NUMBER OF CONTAINERS	15	PROPERLY COOLED	Y N / NA	Signature:		Signature:		Signature:	
CUSTODY SEALS Y/N/NA		SAMPLES INTACT	Y/N/NA	Printed Name:	Keith S	Printed Name:		Printed Name:	Thomas Johnson
RECEIVED IN GOOD COND.	Y/N	SAMPLES ACCEPTED	Y/N	Date:	5/30/19	Date:		Date:	5-30-19
				Time:	2145	Time:		Time:	1800
TURN AROUND TIME				RECEIVED BY: 1.		RECEIVED BY: 2.		RECEIVED BY: 3.	
				Signature:		Signature:		Signature:	
				Printed Name:	Thomas Johnson	Printed Name:		Printed Name:	Ant
				Date:	5-30-19	Date:		Date:	6/30/19
				Time:	2145	Time:		Time:	1800

TURN AROUND TIME		DATA DELIVERABLE REQUIRED	
<input checked="" type="checkbox"/> NORMAL	<input type="checkbox"/> RUSH	<input type="checkbox"/> SAME DAY	<input type="checkbox"/> HARD COPY
		<input type="checkbox"/> NEXT DAY	<input checked="" type="checkbox"/> PDF
		<input type="checkbox"/> 2 DAYS	<input type="checkbox"/> GEOTRACKER (GLOBAL ID)
		<input type="checkbox"/> 3 DAYS	<input type="checkbox"/> OTHER (PLEASE SPECIFY)

DISTRIBUTION: WHITE - Laboratory, CANARY - Laboratory, PINK - Project/Account Manager, YELLOW - Sampler/Originator



American Environmental Testing Laboratory Inc.

2834 & 2908 North Naomi Street, Burbank, CA 91504 • DOHS NO: 1541, LACSD NO: 10181
Tel: (888) 288-AETL • (818) 845-8200 • Fax: (818) 845-8840 • www.aetlab.com

CHAIN OF CUSTODY RECORD

No 97727

98238

Page 3 of 4

COMPANY		PROJECT MANAGER					ANALYSIS REQUESTED										TEST INSTRUCTIONS & COMMENTS		
COMPANY ADDRESS		PHONE																	
		FAX																	
PROJECT NAME		PROJECT #																	
SITE NAME AND ADDRESS		PO #																	
SAMPLE ID	LAB ID	DATE	TIME	MATRIX	CONTAINER NUMBER/SIZE	PRES.	OCB	WCS	THH 22 Metals	TPH	SOLs								
B8-5	98238.31	5/29/19		soil	acetate sealed	ice													
B8-10	98238.32																		
B9-1	98238.33																		
B9-3	98238.34																		
B9-5	98238.35																		
B9-10	98238.36																		
B10-1	98238.37																		
B10-3	98238.38																		
B10-5	98238.39																		
B10-10	98238.40																		
B11-1	98238.41																		
B11-3	98238.42																		
B11-5	98238.43																		
B11-10	98238.44																		
B12-1	98238.45																		

SAMPLE RECEIPT - TO BE FILLED BY LABORATORY				RELINQUISHED BY: 1. SAMPLER:		RELINQUISHED BY: 2.		RELINQUISHED BY: 3.	
TOTAL NUMBER OF CONTAINERS	15	PROPERLY COOLED	Y / N / NA	Signature:		Signature:		Signature:	
CUSTODY SEALS	Y (N) NA	SAMPLES INTACT	Y / N / NA	Printed Name:	Rebecca	Printed Name:		Printed Name:	Rebecca
RECEIVED IN GOOD COND.	Y / N	SAMPLES ACCEPTED	Y / N	Date:	5/30/19	Date:		Date:	5/30/19
				Time:	1145	Time:		Time:	1802
TURN AROUND TIME				RECEIVED BY: 1.		RECEIVED BY: 2.		RECEIVED BY: 3. LABORATORY:	
<input checked="" type="checkbox"/> NORMAL <input type="checkbox"/> RUSH <input type="checkbox"/> SAME DAY <input type="checkbox"/> NEXT DAY <input type="checkbox"/> 2 DAYS <input type="checkbox"/> 3 DAYS				<input checked="" type="checkbox"/> HARD COPY <input type="checkbox"/> PDF <input type="checkbox"/> GEOTRACKER (GLOBAL ID) <input type="checkbox"/> OTHER (PLEASE SPECIFY)		Signature:		Signature:	
				Printed Name:		Printed Name:		Printed Name:	
				Date:		Date:		Date:	
				Time:		Time:		Time:	

DISTRIBUTION: WHITE - Laboratory, CANARY - Laboratory, PINK - Project/Account Manager, YELLOW - Sampler/Originator



Page 4 of 4

DISTRIBUTION: WHITE - Laboratory, CANARY - Laboratory, PINK - Project/Account Manager, YELLOW - Sampler/Originator



AMERICAN ENVIRONMENTAL TESTING LABORATORY

2834 NORTH NAOMI ST. BURBANK, CALIFORNIA 91504 DHS # 1541 LACSD# 10181

TEL (888) 288-AETL (818) 845-8200 FAX (818) 845-8840 www.aetlab.com

CHAIN OF CUSTODY RECORD

98238

111971

Page 1 of 4

COMPANY AEC		PROJECT MANAGER Keithy/Dan Weiss		AETL JOB No.	
COMPANY ADDRESS 145 Vallecitos Dr, Ste. 201, San Marcos, CA 92069		PHONE 760-794-3363		ANALYSIS REQUESTED	
PROJECT NAME		FAX - 3383		TEST INSTRUCTIONS & COMMENTS	
PROJECT # 19-129512		PROJECT #			
SITE NAME AND ADDRESS 21207 Avalon Blvd. Carson, CA		PO #			

SAMPLE ID	LAB ID	DATE	TIME	MATRIX	CONTAINER NUMBER/SIZE	PRES.	OCs	VOCs	THC	SOCs	TEST INSTRUCTIONS & COMMENTS
1 B1-1	98238.01	5/29/19		SOIL	acetate sleeve	ice	X				
2 B1-3	98238.02						X				
3 B1-5	98238.03						X				WL
4 B1-10	98238.04							X			
5 B2-1	98238.05						X				
6 B2-3	98238.06						X				
7 B2-5	98238.07						X				WL
8 B2-10	98238.08							X			
9 B3-1	98238.09						X				
10 B3-3	98238.10						X				
11 B3-5	98238.11							X			
12 B3-10	98238.12								X		
13 B4-1	98238.13						X				
14 B4-3	98238.14						X				
15 B4-5	98238.15										

SAMPLE RECEIPT - TO BE FILLED BY LABORATORY				RELINQUISHED BY: 1.		RELINQUISHED BY: 2.		RELINQUISHED BY: 3.	
TOTAL NUMBER OF CONTAINERS 15		PROPERLY COOLED (Y) N / NA		Signature: Keithy		Signature: [Signature]		Signature: [Signature]	
CUSTODY SEALS Y / N / NA		SAMPLES INTACT (Y) N / NA		Printed Name: Keithy		Printed Name: [Name]		Printed Name: [Name]	
RECEIVED IN GOOD COND. (Y) N		SAMPLES ACCEPTED (Y) N		Date: 5/30/19 Time: 1645		Date: [Date] Time: [Time]		Date: 5-30-19 Time: 1800	
TURN AROUND TIME		DATA DELIVERABLE REQUIRED		RECEIVED BY: 1.		RECEIVED BY: 2.		RECEIVED BY: 3.	
<input checked="" type="checkbox"/> NORMAL <input type="checkbox"/> RUSH		<input type="checkbox"/> HARD COPY <input checked="" type="checkbox"/> PDF		Signature: [Signature]		Signature: [Signature]		Signature: [Signature]	
<input type="checkbox"/> SAME DAY <input type="checkbox"/> NEXT DAY		<input type="checkbox"/> GEOTRACKER (GLOBAL ID) _____		Printed Name: [Name]		Printed Name: [Name]		Printed Name: [Name]	
<input type="checkbox"/> 2 DAYS <input type="checkbox"/> 3 DAYS		<input type="checkbox"/> OTHER (PLEASE SPECIFY) _____		Date: 5-30-19 Time: 1145		Date: [Date] Time: [Time]		Date: 5/30/19 Time: 1800	

CHAIN OF CUSTODY RECORD

111972

AETL JOB No.

98238

Page 2 of 4

COMPANY		PROJECT MANAGER		AETL JOB No. 70258		Page 2 of 4	
COMPANY ADDRESS		PHONE		ANALYSIS REQUESTED		TEST INSTRUCTIONS & COMMENTS	
PROJECT NAME		FAX		PROJECT # 19-1295D			
SITE NAME AND ADDRESS		PO #					
SAMPLE ID	LAB ID	DATE	TIME	MATRIX	CONTAINER NUMBER/SIZE	PRES.	
1 B4-10	98238.16	5/19/19		SOIL	white sleeve	ice	
2 B5-1	98238.17						
3 B5-3	98238.18						
4 B5-5	98238.19						
5 B5-10	98238.20						
6 B6-1	98238.21						
7 B6-3	98238.22						
8 B6-5	98238.23						
9 B6-10	98238.24						
10 B7-1	98238.25						
11 B7-3	98238.26						
12 B7-5	98238.27						
13 B7-10	98238.28						
14 B8-1	98238.29						
15 B8-3	98238.30						
SAMPLE RECEIPT - TO BE FILLED BY LABORATORY						RELINQUISHED BY: 1.	
TOTAL NUMBER OF CONTAINERS 15		PROPERLY COOLED Y N / NA		Signature: [Signature]		RELINQUISHED BY: 2.	
CUSTODY SEALS Y N / NA		SAMPLES INTACT Y N / NA		Printed Name: [Name]		Signature: [Signature]	
RECEIVED IN GOOD COND. Y N		SAMPLES ACCEPTED Y N		Date: 5/30/19 Time: 1145		Printed Name: [Name]	
TURN AROUND TIME		DATA DELIVERABLE REQUIRED		RECEIVED BY: 1.		RECEIVED BY: 2.	
<input checked="" type="checkbox"/> NORMAL <input type="checkbox"/> RUSH		<input type="checkbox"/> SAME DAY <input type="checkbox"/> NEXT DAY		Signature: [Signature]		Signature: [Signature]	
<input type="checkbox"/> 2 DAYS <input type="checkbox"/> 3 DAYS		<input checked="" type="checkbox"/> HARD COPY <input type="checkbox"/> PDF		Printed Name: [Name]		Printed Name: [Name]	
		<input type="checkbox"/> GEOTRACKER (GLOBAL ID) <input type="checkbox"/> OTHER (PLEASE SPECIFY)		Date: 5-30-19 Time: 1145		Date: 5/30/19 Time: 1800	

DISTRIBUTION: WHITE - Laboratory, CANARY - Laboratory, PINK - Project/Account Manager, YELLOW - Sampler/Originator



American Environmental Testing Laboratory Inc.

2834 & 2908 North Naomi Street, Burbank, CA 91504 • DOHS NO: 1541, LACSD NO: 10181
Tel: (888) 288-AETL • (818) 845-8200 • Fax: (818) 845-8840 • www.aetlab.com

CHAIN OF CUSTODY RECORD


No 97727

98238

Page 3 of 4

COMPANY		PROJECT MANAGER					ANALYSIS REQUESTED										TEST INSTRUCTIONS & COMMENTS	
COMPANY ADDRESS		PHONE																
		FAX																
PROJECT NAME		PROJECT #																
SITE NAME AND ADDRESS		PO #																
SAMPLE ID	LAB ID	DATE	TIME	MATRIX	CONTAINER NUMBER/SIZE	PRES.	CCA	WCs	THH 22 Metals	TPH	SWCs							
B6-5	98238.31	5/29/19		soil	acetate steam	ice												
B8-10	98238.32																	
B9-1	98238.33																	
B9-3	98238.34																	
B9-5	98238.35																	
B9-10	98238.36																	
B10-1	98238.37																	
B10-3	98238.38																	
B10-5	98238.39																	
B10-10	98238.40																	
B11-1	98238.41																	
B11-3	98238.42																	
B11-5	98238.43																	
B11-10	98238.44																	
B12-1	98238.45																	

SAMPLE RECEIPT - TO BE FILLED BY LABORATORY				RELINQUISHED BY: 1.		RELINQUISHED BY: 2.		RELINQUISHED BY: 3.	
TOTAL NUMBER OF CONTAINERS	15	PROPERLY COOLED	Y / N / NA	Signature:		Signature:		Signature:	
CUSTODY SEALS	Y (N) NA	SAMPLES INTACT	Y / N / NA	Printed Name:		Printed Name:		Printed Name:	
RECEIVED IN GOOD COND.	Y / N	SAMPLES ACCEPTED	Y / N	Date:	5/30/19	Date:		Date:	5/30/19
TURN AROUND TIME				RECEIVED BY: 1.		RECEIVED BY: 2.		RECEIVED BY: 3.	
<input checked="" type="checkbox"/> NORMAL <input type="checkbox"/> RUSH <input type="checkbox"/> SAME DAY <input type="checkbox"/> NEXT DAY <input type="checkbox"/> 2 DAYS <input type="checkbox"/> 3 DAYS				<input type="checkbox"/> HARD COPY <input checked="" type="checkbox"/> PDF <input type="checkbox"/> GEOTRACKER (GLOBAL ID) <input type="checkbox"/> OTHER (PLEASE SPECIFY)		Signature:		Signature:	
				Printed Name:		Printed Name:		Printed Name:	
				Date:		Date:		Date:	



98238 № 97728

Page 4 of 4

DISTRIBUTION: WHITE - Laboratory, CANARY - Laboratory, PINK - Project/Account Manager, YELLOW - Sampler/Originator



AMERICAN ENVIRONMENTAL TESTING LABORATORY

2834 NORTH NAOMI ST. BURBANK, CALIFORNIA 91504 DHS # 1541 LACSD# 10181

TEL (888) 288-AETL (818) 845-8200 FAX (818) 845-8840 www.aetlab.com

COOLER RECEIPT FORM

Client Name: <u>AEC</u>			
Project Name:			
AETL Job Number: <u>98238</u>			
Date Received: <u>05/31/19</u>		Received by: <u>Ant</u>	
Carrier: <input checked="" type="checkbox"/> AETL Courier <input type="checkbox"/> Client <input type="checkbox"/> GSO <input type="checkbox"/> FedEx <input type="checkbox"/> UPS			
<input type="checkbox"/> Others:			
Samples were received in: <input checked="" type="checkbox"/> Cooler (<u>1</u>) <input type="checkbox"/> Other (Specify):			
Inside temperature of shipping container No 1: <u>3-4</u> , No 2: , No 3:			
Type of sample containers: <input type="checkbox"/> VOA, <input type="checkbox"/> Glass bottles, <input type="checkbox"/> Wide mouth jars, <input type="checkbox"/> HDPE bottles, <input type="checkbox"/> Metal sleeves, <input type="checkbox"/> Others (Specify): <u>12 sleeves</u>			
How are samples preserved: <input type="checkbox"/> None, <input type="checkbox"/> Ice, <input checked="" type="checkbox"/> Blue Ice, <input type="checkbox"/> Dry Ice			
<input checked="" type="checkbox"/> None, <input type="checkbox"/> HNO ₃ , <input type="checkbox"/> NaOH, <input type="checkbox"/> ZnOAc, <input type="checkbox"/> HCl, <input type="checkbox"/> Na ₂ S ₂ O ₃ , <input type="checkbox"/> MeOH			
<input type="checkbox"/> Other (Specify):			
	Yes	No, explain below	Name, if client was notified.
1. Are the COCs Correct?	<u>X</u>		
2. Are the Sample labels legible?	<u>X</u>		
3. Do samples match the COC?	<u>X</u>		
4. Are the required analyses clear?	<u>X</u>		
5. Is there enough samples for required analysis?	<u>X</u>		
6. Are samples sealed with evidence tape?		<u>X</u>	
7. Are sample containers in good condition?	<u>X</u>		
8. Are samples preserved?	<u>X</u>		
9. Are samples preserved properly for the intended analysis?	<u>X</u>		
10. Are the VOAs free of headspace?	<u>N/A</u>		
11. Are the jars free of headspace?	<u>1</u>		

Explain all "No" answers for above questions:



American Environmental Testing Laboratory Inc.

2834 & 2908 North Naomi Street Burbank, CA 91504 • DOHS NO: 1541, LACSD NO: 10181

Tel: (888) 288-AETL • (818) 845-8200 • Fax: (818) 845-8840 • www.aetlab.com

Page: 1 A

Ordered By

Advantage Environmental Consultants
145 Vallecitos De Oro Suite 201
San Marcos, CA 92069-

Project ID: 19-129SD
Date Received 05/30/2019
Date Reported 06/07/2019

Telephone: (760)744-3363

Attention: Dan Weis

Job Number	Order Date	Client
98238	05/30/2019	AEC

CERTIFICATE OF ANALYSIS CASE NARRATIVE

AETL received 48 samples with the following specification on 05/30/2019.

Lab ID	Sample ID	Sample Date	Matrix	Quantity Of Containers	
98238.01	B1-1	05/29/2019	Soil	1	
98238.05	B2-1	05/29/2019	Soil	1	
98238.06	B2-3	05/29/2019	Soil	1	
98238.09	B3-1	05/29/2019	Soil	1	
98238.14	B4-3	05/29/2019	Soil	1	
98238.18	B5-3	05/29/2019	Soil	1	
98238.21	B6-1	05/29/2019	Soil	1	
98238.25	B7-1	05/29/2019	Soil	1	
98238.26	B7-3	05/29/2019	Soil	1	
98238.29	B8-1	05/29/2019	Soil	1	
98238.30	B8-3	05/29/2019	Soil	1	
98238.37	B10-1	05/29/2019	Soil	1	
98238.41	B11-1	05/29/2019	Soil	1	
98238.42	B11-3	05/29/2019	Soil	1	
98238.45	B12-1	05/29/2019	Soil	1	
98238.46	B12-3	05/29/2019	Soil	1	
	Method ^ Submethod	Req Date	Priority	TAT	Units
	(8081A)	06/06/2019	2	Normal	ug/Kg
98238.02	B1-3	05/29/2019	Soil		1
98238.10	B3-3	05/29/2019	Soil		1
98238.13	B4-1	05/29/2019	Soil		1
98238.17	B5-1	05/29/2019	Soil		1
98238.22	B6-3	05/29/2019	Soil		1
98238.33	B9-1	05/29/2019	Soil		1
98238.38	B10-3	05/29/2019	Soil		1
	Method ^ Submethod	Req Date	Priority	TAT	Units

Continued



American Environmental Testing Laboratory Inc.

2834 & 2908 North Naomi Street Burbank, CA 91504 • DOHS NO: 1541, LACSD NO: 10181

Tel: (888) 288-AETL • (818) 845-8200 • Fax: (818) 845-8840 • www.aetlab.com

Page: 1 B

Ordered By

Advantage Environmental Consultants
145 Vallecitos De Oro Suite 201
San Marcos, CA 92069-

Project ID: 19-129SD
Date Received 05/30/2019
Date Reported 06/07/2019

Telephone: (760)744-3363

Attention: Dan Weis

Job Number	Order Date	Client
98238	05/30/2019	AEC

CERTIFICATE OF ANALYSIS

CASE NARRATIVE

98238.38	B10-3	05/29/2019	Soil	1	
	Method ^ Submethod	Req Date	Priority	TAT	Units
	(6010B/7000CAM)	06/06/2019	2	Normal	mg/Kg
	(8081A)	06/06/2019	2	Normal	ug/Kg
98238.03	B1-5	05/29/2019	Soil	1	
98238.12	B3-10	05/29/2019	Soil	1	
98238.15	B4-5	05/29/2019	Soil	1	
98238.20	B5-10	05/29/2019	Soil	1	
98238.23	B6-5	05/29/2019	Soil	1	
98238.28	B7-10	05/29/2019	Soil	1	
98238.31	B8-5	05/29/2019	Soil	1	
98238.36	B9-10	05/29/2019	Soil	1	
98238.39	B10-5	05/29/2019	Soil	1	
98238.44	B11-10	05/29/2019	Soil	1	
98238.47	B12-5	05/29/2019	Soil	1	
	Method ^ Submethod	Req Date	Priority	TAT	Units
	ARCHIVE	06/06/2019	2	Normal	--
98238.04	B1-10	05/29/2019	Soil	1	
98238.07	B2-5	05/29/2019	Soil	1	
98238.11	B3-5	05/29/2019	Soil	1	
98238.16	B4-10	05/29/2019	Soil	1	
98238.19	B5-5	05/29/2019	Soil	1	
98238.24	B6-10	05/29/2019	Soil	1	
98238.35	B9-5	05/29/2019	Soil	1	
98238.40	B10-10	05/29/2019	Soil	1	
	Method ^ Submethod	Req Date	Priority	TAT	Units
	(8260B)	06/06/2019	2	Normal	ug/Kg
98238.08	B2-10	05/29/2019	Soil	1	
	Method ^ Submethod	Req Date	Priority	TAT	Units
	(6010B/7000CAM)	06/06/2019	2	Normal	mg/Kg

Continued



American Environmental Testing Laboratory Inc.

2834 & 2908 North Naomi Street Burbank, CA 91504 • DOHS NO: 1541, LACSD NO: 10181

Tel: (888) 288-AETL • (818) 845-8200 • Fax: (818) 845-8840 • www.aetlab.com

Page: 1 C

Ordered By

Advantage Environmental Consultants
145 Vallecitos De Oro Suite 201
San Marcos, CA 92069-

Project ID: 19-129SD
Date Received 05/30/2019
Date Reported 06/07/2019

Telephone: (760)744-3363

Attention: Dan Weis

Job Number	Order Date	Client
98238	05/30/2019	AEC

CERTIFICATE OF ANALYSIS

CASE NARRATIVE

Lab ID	Sample ID	Sample Date	Matrix	Quantity	Of Containers
98238.27	B7-5	05/29/2019	Soil	1	
98238.32	B8-10	05/29/2019	Soil	1	
98238.43	B11-5	05/29/2019	Soil	1	
98238.48	B12-10	05/29/2019	Soil	1	
Method ^ Submethod		Req Date	Priority	TAT	Units
(6010B/7000CAM)		06/06/2019	2	Normal	mg/Kg
(8260B)		06/06/2019	2	Normal	ug/Kg
98238.34	B9-3	05/29/2019	Soil	1	
Method ^ Submethod		Req Date	Priority	TAT	Units
(8081A)		06/06/2019	2	Normal	ug/Kg
(8270C)		06/06/2019	2	Normal	mg/Kg
(M8015D) ^ C13-C40		06/06/2019	2	Normal	mg/Kg
(M8015G)		06/06/2019	2	Normal	mg/Kg

The samples were analyzed as specified on the enclosed chain of custody. Analytical non-conformances have been noted on the report.

Unless otherwise noted, all results of soil and solid samples are based on wet weight.

Checked By: 

Approved By: 

Cyrus Razmara, Ph.D.
Laboratory Director



American Environmental Testing Laboratory Inc.

2834 & 2908 North Naomi Street Burbank, CA 91504 • DOHS NO: 1541, LACSD NO: 10181
Tel: (888) 288-AETL • (818) 845-8200 • Fax: (818) 845-8840 • www.aetlab.com

ANALYTICAL RESULTS

Ordered By

Advantage Environmental Consultants
145 Vallecitos De Oro
Suite 201
San Marcos, CA 92069-

Site

21207 Avalon Blvd.
Carson, CA

Telephone: (760)744-3363

Attn: Dan Weis

Page: 2

Project ID: 19-129SD

AETL Job Number	Submitted	Client
98238	05/30/2019	AEC

Method: (8260B), Volatile Organic Compounds by GC/MS (SW846)

QC Batch No: 0603192A1

Our Lab I.D.			Method Blank	98238.04	98238.07	98238.11	
Client Sample I.D.				B1-10	B2-5	B3-5	
Date Sampled				05/29/2019	05/29/2019	05/29/2019	
Date Prepared			06/03/2019	06/03/2019	06/03/2019	06/03/2019	
Preparation Method			5030	5030	5030	5030	
Date Analyzed			06/03/2019	06/03/2019	06/03/2019	06/03/2019	
Matrix			Soil	Soil	Soil	Soil	
Units			ug/Kg	ug/Kg	ug/Kg	ug/Kg	
Dilution Factor			1	1	1	1	
Analytes	MDL	PQL	Results	Results	Results	Results	
Acetone	25	50	ND	ND	ND	ND	
Benzene	1.0	10.0	ND	ND	ND	ND	
Bromobenzene (Phenyl bromide)	5.0	10.0	ND	ND	ND	ND	
Bromochloromethane	5.0	10.0	ND	ND	ND	ND	
Bromodichloromethane	5.0	10.0	ND	ND	ND	ND	
Bromoform (Tribromomethane)	25	50	ND	ND	ND	ND	
Bromomethane (Methyl bromide)	15	30	ND	ND	ND	ND	
2-Butanone (MEK)	25	50	ND	ND	ND	ND	
n-Butylbenzene	5.0	10.0	ND	ND	ND	ND	
sec-Butylbenzene	5.0	10.0	ND	ND	ND	ND	
tert-Butylbenzene	5.0	10.0	ND	ND	ND	ND	
Carbon Disulfide	25	50	ND	ND	ND	ND	
Carbon tetrachloride	5.0	10.0	ND	ND	ND	ND	
Chlorobenzene	5.0	10.0	ND	ND	ND	ND	
Chloroethane	15	30	ND	ND	ND	ND	
2-Chloroethyl vinyl ether	50	50	ND	ND	ND	ND	
Chloroform (Trichloromethane)	5.0	10.0	ND	ND	ND	ND	
Chloromethane (Methyl chloride)	15	30	ND	ND	ND	ND	
2-Chlorotoluene	5.0	10.0	ND	ND	ND	ND	
4-Chlorotoluene	5.0	10.0	ND	ND	ND	ND	
1,2-Dibromo-3-chloropropane (DBCP)	5.0	10.0	ND	ND	ND	ND	
Dibromochloromethane	5.0	10.0	ND	ND	ND	ND	
1,2-Dibromoethane (EDB)	5.0	10.0	ND	ND	ND	ND	
Dibromomethane	5.0	10.0	ND	ND	ND	ND	
1,2-Dichlorobenzene	5.0	10.0	ND	ND	ND	ND	
1,3-Dichlorobenzene	5.0	10.0	ND	ND	ND	ND	
1,4-Dichlorobenzene	5.0	10.0	ND	ND	ND	ND	



American Environmental Testing Laboratory Inc.

2834 & 2908 North Naomi Street Burbank, CA 91504 • DOHS NO: 1541, LACSD NO: 10181
Tel: (888) 288-AETL • (818) 845-8200 • Fax: (818) 845-8840 • www.aetlab.com

ANALYTICAL RESULTS

Page: 3

Project ID: 19-129SD

AETL Job Number	Submitted	Client
98238	05/30/2019	AEC

Method: (8260B), Volatile Organic Compounds by GC/MS (SW846)

QC Batch No: 0603192A1

Our Lab I.D.			Method Blank	98238.04	98238.07	98238.11	
Client Sample I.D.				B1-10	B2-5	B3-5	
Date Sampled				05/29/2019	05/29/2019	05/29/2019	
Date Prepared			06/03/2019	06/03/2019	06/03/2019	06/03/2019	
Preparation Method			5030	5030	5030	5030	
Date Analyzed			06/03/2019	06/03/2019	06/03/2019	06/03/2019	
Matrix			Soil	Soil	Soil	Soil	
Units			ug/Kg	ug/Kg	ug/Kg	ug/Kg	
Dilution Factor			1	1	1	1	
Analytes	MDL	PQL	Results	Results	Results	Results	
Dichlorodifluoromethane	15	30	ND	ND	ND	ND	
1,1-Dichloroethane	5.0	10.0	ND	ND	ND	ND	
1,2-Dichloroethane (EDC)	5.0	10.0	ND	ND	ND	ND	
1,1-Dichloroethene	5.0	10.0	ND	ND	ND	ND	
cis-1,2-Dichloroethene	5.0	10.0	ND	ND	ND	ND	
trans-1,2-Dichloroethene	5.0	10.0	ND	ND	ND	ND	
1,2-Dichloropropane	5.0	10.0	ND	ND	ND	ND	
1,3-Dichloropropane	5.0	10.0	ND	ND	ND	ND	
2,2-Dichloropropane	5.0	10.0	ND	ND	ND	ND	
1,1-Dichloropropene	5.0	10.0	ND	ND	ND	ND	
cis-1,3-Dichloropropene	5.0	10.0	ND	ND	ND	ND	
trans-1,3-Dichloropropene	5.0	10.0	ND	ND	ND	ND	
Ethylbenzene	1.0	10.0	ND	ND	ND	ND	
Hexachlorobutadiene	15	30	ND	ND	ND	ND	
2-Hexanone	25	50	ND	ND	ND	ND	
Iodomethane	5.0	10.0	ND	ND	ND	ND	
Isopropylbenzene	5.0	10.0	ND	ND	ND	ND	
p-Isopropyltoluene	5.0	10.0	ND	ND	ND	ND	
4-Methyl-2-pentanone (MIBK)	25	50	ND	ND	ND	ND	
Methyl-tert-butyl ether (MTBE)	2.0	10.0	ND	ND	ND	ND	
Methylene chloride (DCM)	25	50	ND	ND	ND	ND	
Naphthalene	5.0	10.0	ND	ND	ND	ND	
n-Propylbenzene	5.0	10.0	ND	ND	ND	ND	
Styrene	5.0	10.0	ND	ND	ND	ND	
1,1,1,2-Tetrachloroethane	5.0	10.0	ND	ND	ND	ND	
1,1,2,2-Tetrachloroethane	5.0	10.0	ND	ND	ND	ND	
Tetrachloroethene	2.0	10.0	ND	ND	ND	ND	
Toluene (Methyl benzene)	1.0	10.0	ND	ND	ND	ND	
1,2,3-Trichlorobenzene	5.0	10.0	ND	ND	ND	ND	
1,2,4-Trichlorobenzene	5.0	10.0	ND	ND	ND	ND	
1,1,1-Trichloroethane	5.0	10.0	ND	ND	ND	ND	
1,1,2-Trichloroethane	5.0	10.0	ND	ND	ND	ND	
Trichloroethene	1.5	10.0	ND	ND	ND	ND	
Trichlorofluoromethane	5.0	10.0	ND	ND	ND	ND	



American Environmental Testing Laboratory Inc.

2834 & 2908 North Naomi Street Burbank, CA 91504 • DOHS NO: 1541, LACSD NO: 10181
Tel: (888) 288-AETL • (818) 845-8200 • Fax: (818) 845-8840 • www.aetlab.com

ANALYTICAL RESULTS

Page: 4

Project ID: 19-129SD

AETL Job Number	Submitted	Client
98238	05/30/2019	AEC

Method: (8260B), Volatile Organic Compounds by GC/MS (SW846)

QC Batch No: 0603192A1

Our Lab I.D.			Method Blank	98238.04	98238.07	98238.11	
Client Sample I.D.				B1-10	B2-5	B3-5	
Date Sampled				05/29/2019	05/29/2019	05/29/2019	
Date Prepared			06/03/2019	06/03/2019	06/03/2019	06/03/2019	
Preparation Method			5030	5030	5030	5030	
Date Analyzed			06/03/2019	06/03/2019	06/03/2019	06/03/2019	
Matrix			Soil	Soil	Soil	Soil	
Units			ug/Kg	ug/Kg	ug/Kg	ug/Kg	
Dilution Factor			1	1	1	1	
Analytes	MDL	PQL	Results	Results	Results	Results	
1,2,3-Trichloropropane	1.0	5.0	ND	ND	ND	ND	
1,2,4-Trimethylbenzene	5.0	10.0	ND	ND	ND	ND	
1,3,5-Trimethylbenzene	5.0	10.0	ND	ND	ND	ND	
Vinyl Acetate	25	50	ND	ND	ND	ND	
Vinyl chloride (Chloroethene)	5.0	10.0	ND	ND	ND	ND	
o-Xylene	1.0	10.0	ND	ND	ND	ND	
m,p-Xylenes	1.0	20.0	ND	ND	ND	ND	
Our Lab I.D.			Method Blank	98238.04	98238.07	98238.11	
Surrogates	%Rec.Limit		% Rec.	% Rec.	% Rec.	% Rec.	
Bromofluorobenzene	75-125		102	101	102	101	
Dibromofluoromethane	75-125		95.5	96.5	100	106	
Toluene-d8	75-125		102	99.9	100	100	



American Environmental Testing Laboratory Inc.

2834 & 2908 North Naomi Street Burbank, CA 91504 • DOHS NO: 1541, LACSD NO: 10181
Tel: (888) 288-AETL • (818) 845-8200 • Fax: (818) 845-8840 • www.aetlab.com

ANALYTICAL RESULTS

Ordered By

Advantage Environmental Consultants
145 Vallecitos De Oro
Suite 201
San Marcos, CA 92069-

Site

21207 Avalon Blvd.
Carson, CA

Telephone: (760)744-3363

Attn: Dan Weis

Page: 5

Project ID: 19-129SD

AETL Job Number	Submitted	Client
98238	05/30/2019	AEC

Method: (8260B), Volatile Organic Compounds by GC/MS (SW846)

QC Batch No: 0604192A1

Our Lab I.D.			Method Blank	98238.16			
Client Sample I.D.				B4-10			
Date Sampled				05/29/2019			
Date Prepared			06/04/2019	06/04/2019			
Preparation Method			5030	5030			
Date Analyzed			06/04/2019	06/04/2019			
Matrix			Soil	Soil			
Units			ug/Kg	ug/Kg			
Dilution Factor			1	1			
Analytes	MDL	PQL	Results	Results			
Acetone	25	50	ND	ND			
Benzene	1.0	10.0	ND	ND			
Bromobenzene (Phenyl bromide)	5.0	10.0	ND	ND			
Bromochloromethane	5.0	10.0	ND	ND			
Bromodichloromethane	5.0	10.0	ND	ND			
Bromoform (Tribromomethane)	25	50	ND	ND			
Bromomethane (Methyl bromide)	15	30	ND	ND			
2-Butanone (MEK)	25	50	ND	ND			
n-Butylbenzene	5.0	10.0	ND	ND			
sec-Butylbenzene	5.0	10.0	ND	ND			
tert-Butylbenzene	5.0	10.0	ND	ND			
Carbon Disulfide	25	50	ND	ND			
Carbon tetrachloride	5.0	10.0	ND	ND			
Chlorobenzene	5.0	10.0	ND	ND			
Chloroethane	15	30	ND	ND			
2-Chloroethyl vinyl ether	50	50	ND	ND			
Chloroform (Trichloromethane)	5.0	10.0	ND	ND			
Chloromethane (Methyl chloride)	15	30	ND	ND			
2-Chlorotoluene	5.0	10.0	ND	ND			
4-Chlorotoluene	5.0	10.0	ND	ND			
1,2-Dibromo-3-chloropropane (DBCP)	5.0	10.0	ND	ND			
Dibromochloromethane	5.0	10.0	ND	ND			
1,2-Dibromoethane (EDB)	5.0	10.0	ND	ND			
Dibromomethane	5.0	10.0	ND	ND			
1,2-Dichlorobenzene	5.0	10.0	ND	ND			
1,3-Dichlorobenzene	5.0	10.0	ND	ND			
1,4-Dichlorobenzene	5.0	10.0	ND	ND			



American Environmental Testing Laboratory Inc.

2834 & 2908 North Naomi Street Burbank, CA 91504 • DOHS NO: 1541, LACSD NO: 10181
Tel: (888) 288-AETL • (818) 845-8200 • Fax: (818) 845-8840 • www.aetlab.com

ANALYTICAL RESULTS

Page: 6

Project ID: 19-129SD

AETL Job Number	Submitted	Client
98238	05/30/2019	AEC

Method: (8260B), Volatile Organic Compounds by GC/MS (SW846)

QC Batch No: 0604192A1

Our Lab I.D.			Method Blank	98238.16			
Client Sample I.D.				B4-10			
Date Sampled				05/29/2019			
Date Prepared			06/04/2019	06/04/2019			
Preparation Method			5030	5030			
Date Analyzed			06/04/2019	06/04/2019			
Matrix			Soil	Soil			
Units			ug/Kg	ug/Kg			
Dilution Factor			1	1			
Analytes	MDL	PQL	Results	Results			
Dichlorodifluoromethane	15	30	ND	ND			
1,1-Dichloroethane	5.0	10.0	ND	ND			
1,2-Dichloroethane (EDC)	5.0	10.0	ND	ND			
1,1-Dichloroethene	5.0	10.0	ND	ND			
cis-1,2-Dichloroethene	5.0	10.0	ND	ND			
trans-1,2-Dichloroethene	5.0	10.0	ND	ND			
1,2-Dichloropropane	5.0	10.0	ND	ND			
1,3-Dichloropropane	5.0	10.0	ND	ND			
2,2-Dichloropropane	5.0	10.0	ND	ND			
1,1-Dichloropropene	5.0	10.0	ND	ND			
cis-1,3-Dichloropropene	5.0	10.0	ND	ND			
trans-1,3-Dichloropropene	5.0	10.0	ND	ND			
Ethylbenzene	1.0	10.0	ND	ND			
Hexachlorobutadiene	15	30	ND	ND			
2-Hexanone	25	50	ND	ND			
Iodomethane	5.0	10.0	ND	ND			
Isopropylbenzene	5.0	10.0	ND	ND			
p-Isopropyltoluene	5.0	10.0	ND	ND			
4-Methyl-2-pentanone (MIBK)	25	50	ND	ND			
Methyl-tert-butyl ether (MTBE)	2.0	10.0	ND	ND			
Methylene chloride (DCM)	25	50	ND	ND			
Naphthalene	5.0	10.0	ND	ND			
n-Propylbenzene	5.0	10.0	ND	ND			
Styrene	5.0	10.0	ND	ND			
1,1,1,2-Tetrachloroethane	5.0	10.0	ND	ND			
1,1,2,2-Tetrachloroethane	5.0	10.0	ND	ND			
Tetrachloroethene	2.0	10.0	ND	ND			
Toluene (Methyl benzene)	1.0	10.0	ND	ND			
1,2,3-Trichlorobenzene	5.0	10.0	ND	ND			
1,2,4-Trichlorobenzene	5.0	10.0	ND	ND			
1,1,1-Trichloroethane	5.0	10.0	ND	ND			
1,1,2-Trichloroethane	5.0	10.0	ND	ND			
Trichloroethene	1.5	10.0	ND	ND			
Trichlorofluoromethane	5.0	10.0	ND	ND			



American Environmental Testing Laboratory Inc.

2834 & 2908 North Naomi Street Burbank, CA 91504 • DOHS NO: 1541, LACSD NO: 10181
Tel: (888) 288-AETL • (818) 845-8200 • Fax: (818) 845-8840 • www.aetlab.com

ANALYTICAL RESULTS

Page: 7

Project ID: 19-129SD

AETL Job Number	Submitted	Client
98238	05/30/2019	AEC

Method: (8260B), Volatile Organic Compounds by GC/MS (SW846)

QC Batch No: 0604192A1

Our Lab I.D.			Method Blank	98238.16			
Client Sample I.D.				B4-10			
Date Sampled				05/29/2019			
Date Prepared			06/04/2019	06/04/2019			
Preparation Method			5030	5030			
Date Analyzed			06/04/2019	06/04/2019			
Matrix			Soil	Soil			
Units			ug/Kg	ug/Kg			
Dilution Factor			1	1			
Analytes	MDL	PQL	Results	Results			
1,2,3-Trichloropropane	1.0	5.0	ND	ND			
1,2,4-Trimethylbenzene	5.0	10.0	ND	ND			
1,3,5-Trimethylbenzene	5.0	10.0	ND	ND			
Vinyl Acetate	25	50	ND	ND			
Vinyl chloride (Chloroethene)	5.0	10.0	ND	ND			
o-Xylene	1.0	10.0	ND	ND			
m,p-Xylenes	1.0	20.0	ND	ND			
Our Lab I.D.			Method Blank	98238.16			
Surrogates	%Rec.Limit		% Rec.	% Rec.			
Bromofluorobenzene	75-125		102	123			
Dibromofluoromethane	75-125		93.6	86.4			
Toluene-d8	75-125		98.3	104			



American Environmental Testing Laboratory Inc.

2834 & 2908 North Naomi Street Burbank, CA 91504 • DOHS NO: 1541, LACSD NO: 10181
Tel: (888) 288-AETL • (818) 845-8200 • Fax: (818) 845-8840 • www.aetlab.com

ANALYTICAL RESULTS

Ordered By

Advantage Environmental Consultants
145 Vallecitos De Oro
Suite 201
San Marcos, CA 92069-

Site

21207 Avalon Blvd.
Carson, CA

Telephone: (760)744-3363

Attn: Dan Weis

Page: 8

Project ID: 19-129SD

AETL Job Number	Submitted	Client
98238	05/30/2019	AEC

Method: (8260B), Volatile Organic Compounds by GC/MS (SW846)

QC Batch No: 0603192A1

Our Lab I.D.			98238.19	98238.24			
Client Sample I.D.			B5-5	B6-10			
Date Sampled			05/29/2019	05/29/2019			
Date Prepared			06/03/2019	06/03/2019			
Preparation Method			5030	5030			
Date Analyzed			06/04/2019	06/04/2019			
Matrix			Soil	Soil			
Units			ug/Kg	ug/Kg			
Dilution Factor			1	1			
Analytes	MDL	PQL	Results	Results			
Acetone	25	50	ND	ND			
Benzene	1.0	10.0	ND	ND			
Bromobenzene (Phenyl bromide)	5.0	10.0	ND	ND			
Bromochloromethane	5.0	10.0	ND	ND			
Bromodichloromethane	5.0	10.0	ND	ND			
Bromoform (Tribromomethane)	25	50	ND	ND			
Bromomethane (Methyl bromide)	15	30	ND	ND			
2-Butanone (MEK)	25	50	ND	ND			
n-Butylbenzene	5.0	10.0	ND	ND			
sec-Butylbenzene	5.0	10.0	ND	ND			
tert-Butylbenzene	5.0	10.0	ND	ND			
Carbon Disulfide	25	50	ND	ND			
Carbon tetrachloride	5.0	10.0	ND	ND			
Chlorobenzene	5.0	10.0	ND	ND			
Chloroethane	15	30	ND	ND			
2-Chloroethyl vinyl ether	50	50	ND	ND			
Chloroform (Trichloromethane)	5.0	10.0	ND	ND			
Chloromethane (Methyl chloride)	15	30	ND	ND			
2-Chlorotoluene	5.0	10.0	ND	ND			
4-Chlorotoluene	5.0	10.0	ND	ND			
1,2-Dibromo-3-chloropropane (DBCP)	5.0	10.0	ND	ND			
Dibromochloromethane	5.0	10.0	ND	ND			
1,2-Dibromoethane (EDB)	5.0	10.0	ND	ND			
Dibromomethane	5.0	10.0	ND	ND			
1,2-Dichlorobenzene	5.0	10.0	ND	ND			
1,3-Dichlorobenzene	5.0	10.0	ND	ND			
1,4-Dichlorobenzene	5.0	10.0	ND	ND			



American Environmental Testing Laboratory Inc.

2834 & 2908 North Naomi Street Burbank, CA 91504 • DOHS NO: 1541, LACSD NO: 10181
Tel: (888) 288-AETL • (818) 845-8200 • Fax: (818) 845-8840 • www.aetlab.com

ANALYTICAL RESULTS

Page: 9

Project ID: 19-129SD

AETL Job Number	Submitted	Client
98238	05/30/2019	AEC

Method: (8260B), Volatile Organic Compounds by GC/MS (SW846)

QC Batch No: 0603192A1

Our Lab I.D.			98238.19	98238.24			
Client Sample I.D.			B5-5	B6-10			
Date Sampled			05/29/2019	05/29/2019			
Date Prepared			06/03/2019	06/03/2019			
Preparation Method			5030	5030			
Date Analyzed			06/04/2019	06/04/2019			
Matrix			Soil	Soil			
Units			ug/Kg	ug/Kg			
Dilution Factor			1	1			
Analytes	MDL	PQL	Results	Results			
Dichlorodifluoromethane	15	30	ND	ND			
1,1-Dichloroethane	5.0	10.0	ND	ND			
1,2-Dichloroethane (EDC)	5.0	10.0	ND	ND			
1,1-Dichloroethene	5.0	10.0	ND	ND			
cis-1,2-Dichloroethene	5.0	10.0	ND	ND			
trans-1,2-Dichloroethene	5.0	10.0	ND	ND			
1,2-Dichloropropane	5.0	10.0	ND	ND			
1,3-Dichloropropane	5.0	10.0	ND	ND			
2,2-Dichloropropane	5.0	10.0	ND	ND			
1,1-Dichloropropene	5.0	10.0	ND	ND			
cis-1,3-Dichloropropene	5.0	10.0	ND	ND			
trans-1,3-Dichloropropene	5.0	10.0	ND	ND			
Ethylbenzene	1.0	10.0	ND	ND			
Hexachlorobutadiene	15	30	ND	ND			
2-Hexanone	25	50	ND	ND			
Iodomethane	5.0	10.0	ND	ND			
Isopropylbenzene	5.0	10.0	ND	ND			
p-Isopropyltoluene	5.0	10.0	ND	ND			
4-Methyl-2-pentanone (MIBK)	25	50	ND	ND			
Methyl-tert-butyl ether (MTBE)	2.0	10.0	ND	ND			
Methylene chloride (DCM)	25	50	ND	ND			
Naphthalene	5.0	10.0	ND	ND			
n-Propylbenzene	5.0	10.0	ND	ND			
Styrene	5.0	10.0	ND	ND			
1,1,1,2-Tetrachloroethane	5.0	10.0	ND	ND			
1,1,2,2-Tetrachloroethane	5.0	10.0	ND	ND			
Tetrachloroethene	2.0	10.0	ND	ND			
Toluene (Methyl benzene)	1.0	10.0	ND	ND			
1,2,3-Trichlorobenzene	5.0	10.0	ND	ND			
1,2,4-Trichlorobenzene	5.0	10.0	ND	ND			
1,1,1-Trichloroethane	5.0	10.0	ND	ND			
1,1,2-Trichloroethane	5.0	10.0	ND	ND			
Trichloroethene	1.5	10.0	ND	ND			
Trichlorofluoromethane	5.0	10.0	ND	ND			



American Environmental Testing Laboratory Inc.

2834 & 2908 North Naomi Street Burbank, CA 91504 • DOHS NO: 1541, LACSD NO: 10181
Tel: (888) 288-AETL • (818) 845-8200 • Fax: (818) 845-8840 • www.aetlab.com

ANALYTICAL RESULTS

Page: 10

Project ID: 19-129SD

AETL Job Number	Submitted	Client
98238	05/30/2019	AEC

Method: (8260B), Volatile Organic Compounds by GC/MS (SW846)

QC Batch No: 0603192A1

Our Lab I.D.			98238.19	98238.24			
Client Sample I.D.			B5-5	B6-10			
Date Sampled			05/29/2019	05/29/2019			
Date Prepared			06/03/2019	06/03/2019			
Preparation Method			5030	5030			
Date Analyzed			06/04/2019	06/04/2019			
Matrix			Soil	Soil			
Units			ug/Kg	ug/Kg			
Dilution Factor			1	1			
Analytes	MDL	PQL	Results	Results			
1,2,3-Trichloropropane	1.0	5.0	ND	ND			
1,2,4-Trimethylbenzene	5.0	10.0	ND	ND			
1,3,5-Trimethylbenzene	5.0	10.0	ND	ND			
Vinyl Acetate	25	50	ND	ND			
Vinyl chloride (Chloroethene)	5.0	10.0	ND	ND			
o-Xylene	1.0	10.0	ND	ND			
m,p-Xylenes	1.0	20.0	ND	ND			
Our Lab I.D.			98238.19	98238.24			
Surrogates	%Rec.Limit		% Rec.	% Rec.			
Bromofluorobenzene	75-125		102	102			
Dibromofluoromethane	75-125		106	101			
Toluene-d8	75-125		101	101			



American Environmental Testing Laboratory Inc.

2834 & 2908 North Naomi Street Burbank, CA 91504 • DOHS NO: 1541, LACSD NO: 10181
Tel: (888) 288-AETL • (818) 845-8200 • Fax: (818) 845-8840 • www.aetlab.com

ANALYTICAL RESULTS

Ordered By

Advantage Environmental Consultants
145 Vallecitos De Oro
Suite 201
San Marcos, CA 92069-

Site

21207 Avalon Blvd.
Carson, CA

Telephone: (760)744-3363

Attn: Dan Weis

Page: 11

Project ID: 19-129SD

AETL Job Number	Submitted	Client
98238	05/30/2019	AEC

Method: (8260B), Volatile Organic Compounds by GC/MS (SW846)

QC Batch No: 0604192A1

Our Lab I.D.		98238.27				
Client Sample I.D.		B7-5				
Date Sampled		05/29/2019				
Date Prepared		06/04/2019				
Preparation Method		5030				
Date Analyzed		06/04/2019				
Matrix		Soil				
Units		ug/Kg				
Dilution Factor		1				
Analytes	MDL	PQL	Results			
Acetone	25	50	ND			
Benzene	1.0	10.0	ND			
Bromobenzene (Phenyl bromide)	5.0	10.0	ND			
Bromochloromethane	5.0	10.0	ND			
Bromodichloromethane	5.0	10.0	ND			
Bromoform (Tribromomethane)	25	50	ND			
Bromomethane (Methyl bromide)	15	30	ND			
2-Butanone (MEK)	25	50	ND			
n-Butylbenzene	5.0	10.0	ND			
sec-Butylbenzene	5.0	10.0	ND			
tert-Butylbenzene	5.0	10.0	ND			
Carbon Disulfide	25	50	ND			
Carbon tetrachloride	5.0	10.0	ND			
Chlorobenzene	5.0	10.0	ND			
Chloroethane	15	30	ND			
2-Chloroethyl vinyl ether	50	50	ND			
Chloroform (Trichloromethane)	5.0	10.0	ND			
Chloromethane (Methyl chloride)	15	30	ND			
2-Chlorotoluene	5.0	10.0	ND			
4-Chlorotoluene	5.0	10.0	ND			
1,2-Dibromo-3-chloropropane (DBCP)	5.0	10.0	ND			
Dibromochloromethane	5.0	10.0	ND			
1,2-Dibromoethane (EDB)	5.0	10.0	ND			
Dibromomethane	5.0	10.0	ND			
1,2-Dichlorobenzene	5.0	10.0	ND			
1,3-Dichlorobenzene	5.0	10.0	ND			
1,4-Dichlorobenzene	5.0	10.0	ND			



American Environmental Testing Laboratory Inc.

2834 & 2908 North Naomi Street Burbank, CA 91504 • DOHS NO: 1541, LACSD NO: 10181
Tel: (888) 288-AETL • (818) 845-8200 • Fax: (818) 845-8840 • www.aetlab.com

ANALYTICAL RESULTS

Page: 12

Project ID: 19-129SD

AETL Job Number	Submitted	Client
98238	05/30/2019	AEC

Method: (8260B), Volatile Organic Compounds by GC/MS (SW846)

QC Batch No: 0604192A1

Our Lab I.D.		98238.27				
Client Sample I.D.		B7-5				
Date Sampled		05/29/2019				
Date Prepared		06/04/2019				
Preparation Method		5030				
Date Analyzed		06/04/2019				
Matrix		Soil				
Units		ug/Kg				
Dilution Factor		1				
Analytes	MDL	PQL	Results			
Dichlorodifluoromethane	15	30	ND			
1,1-Dichloroethane	5.0	10.0	ND			
1,2-Dichloroethane (EDC)	5.0	10.0	ND			
1,1-Dichloroethene	5.0	10.0	ND			
cis-1,2-Dichloroethene	5.0	10.0	ND			
trans-1,2-Dichloroethene	5.0	10.0	ND			
1,2-Dichloropropane	5.0	10.0	ND			
1,3-Dichloropropane	5.0	10.0	ND			
2,2-Dichloropropane	5.0	10.0	ND			
1,1-Dichloropropene	5.0	10.0	ND			
cis-1,3-Dichloropropene	5.0	10.0	ND			
trans-1,3-Dichloropropene	5.0	10.0	ND			
Ethylbenzene	1.0	10.0	ND			
Hexachlorobutadiene	15	30	ND			
2-Hexanone	25	50	ND			
Iodomethane	5.0	10.0	ND			
Isopropylbenzene	5.0	10.0	ND			
p-Isopropyltoluene	5.0	10.0	ND			
4-Methyl-2-pentanone (MIBK)	25	50	ND			
Methyl-tert-butyl ether (MTBE)	2.0	10.0	ND			
Methylene chloride (DCM)	25	50	ND			
Naphthalene	5.0	10.0	ND			
n-Propylbenzene	5.0	10.0	ND			
Styrene	5.0	10.0	ND			
1,1,1,2-Tetrachloroethane	5.0	10.0	ND			
1,1,2,2-Tetrachloroethane	5.0	10.0	ND			
Tetrachloroethene	2.0	10.0	ND			
Toluene (Methyl benzene)	1.0	10.0	ND			
1,2,3-Trichlorobenzene	5.0	10.0	ND			
1,2,4-Trichlorobenzene	5.0	10.0	ND			
1,1,1-Trichloroethane	5.0	10.0	ND			
1,1,2-Trichloroethane	5.0	10.0	ND			
Trichloroethene	1.5	10.0	ND			
Trichlorofluoromethane	5.0	10.0	ND			



American Environmental Testing Laboratory Inc.

2834 & 2908 North Naomi Street Burbank, CA 91504 • DOHS NO: 1541, LACSD NO: 10181
Tel: (888) 288-AETL • (818) 845-8200 • Fax: (818) 845-8840 • www.aetlab.com

ANALYTICAL RESULTS

Page: 13

Project ID: 19-129SD

AETL Job Number	Submitted	Client
98238	05/30/2019	AEC

Method: (8260B), Volatile Organic Compounds by GC/MS (SW846)

QC Batch No: 0604192A1

Our Lab I.D.			98238.27				
Client Sample I.D.			B7-5				
Date Sampled			05/29/2019				
Date Prepared			06/04/2019				
Preparation Method			5030				
Date Analyzed			06/04/2019				
Matrix			Soil				
Units			ug/Kg				
Dilution Factor			1				
Analytes	MDL	PQL	Results				
1,2,3-Trichloropropane	1.0	5.0	ND				
1,2,4-Trimethylbenzene	5.0	10.0	ND				
1,3,5-Trimethylbenzene	5.0	10.0	ND				
Vinyl Acetate	25	50	ND				
Vinyl chloride (Chloroethene)	5.0	10.0	ND				
o-Xylene	1.0	10.0	ND				
m,p-Xylenes	1.0	20.0	ND				
Our Lab I.D.			98238.27				
Surrogates	%Rec.Limit		% Rec.				
Bromofluorobenzene	75-125		102				
Dibromofluoromethane	75-125		99.8				
Toluene-d8	75-125		101				



American Environmental Testing Laboratory Inc.

2834 & 2908 North Naomi Street Burbank, CA 91504 • DOHS NO: 1541, LACSD NO: 10181
Tel: (888) 288-AETL • (818) 845-8200 • Fax: (818) 845-8840 • www.aetlab.com

ANALYTICAL RESULTS

Ordered By

Advantage Environmental Consultants
145 Vallecitos De Oro
Suite 201
San Marcos, CA 92069-

Site

21207 Avalon Blvd.
Carson, CA

Telephone: (760)744-3363

Attn: Dan Weis

Page: 14

Project ID: 19-129SD

AETL Job Number	Submitted	Client
98238	05/30/2019	AEC

Method: (8260B), Volatile Organic Compounds by GC/MS (SW846)

QC Batch No: 0604192A1

Our Lab I.D.			98238.32	98238.35			
Client Sample I.D.			B8-10	B9-5			
Date Sampled			05/29/2019	05/29/2019			
Date Prepared			06/04/2019	06/04/2019			
Preparation Method			5030	5030			
Date Analyzed			06/04/2019	06/04/2019			
Matrix			Soil	Soil			
Units			ug/Kg	ug/Kg			
Dilution Factor			1	1			
Analytes	MDL	PQL	Results	Results			
Acetone	25	50	ND	ND			
Benzene	1.0	10.0	ND	ND			
Bromobenzene (Phenyl bromide)	5.0	10.0	ND	ND			
Bromochloromethane	5.0	10.0	ND	ND			
Bromodichloromethane	5.0	10.0	ND	ND			
Bromoform (Tribromomethane)	25	50	ND	ND			
Bromomethane (Methyl bromide)	15	30	ND	ND			
2-Butanone (MEK)	25	50	ND	ND			
n-Butylbenzene	5.0	10.0	ND	ND			
sec-Butylbenzene	5.0	10.0	ND	ND			
tert-Butylbenzene	5.0	10.0	ND	ND			
Carbon Disulfide	25	50	ND	ND			
Carbon tetrachloride	5.0	10.0	ND	ND			
Chlorobenzene	5.0	10.0	ND	ND			
Chloroethane	15	30	ND	ND			
2-Chloroethyl vinyl ether	50	50	ND	ND			
Chloroform (Trichloromethane)	5.0	10.0	ND	ND			
Chloromethane (Methyl chloride)	15	30	ND	ND			
2-Chlorotoluene	5.0	10.0	ND	ND			
4-Chlorotoluene	5.0	10.0	ND	ND			
1,2-Dibromo-3-chloropropane (DBCP)	5.0	10.0	ND	ND			
Dibromochloromethane	5.0	10.0	ND	ND			
1,2-Dibromoethane (EDB)	5.0	10.0	ND	ND			
Dibromomethane	5.0	10.0	ND	ND			
1,2-Dichlorobenzene	5.0	10.0	ND	ND			
1,3-Dichlorobenzene	5.0	10.0	ND	ND			
1,4-Dichlorobenzene	5.0	10.0	ND	ND			



American Environmental Testing Laboratory Inc.

2834 & 2908 North Naomi Street Burbank, CA 91504 • DOHS NO: 1541, LACSD NO: 10181
Tel: (888) 288-AETL • (818) 845-8200 • Fax: (818) 845-8840 • www.aetlab.com

ANALYTICAL RESULTS

Page: 15

Project ID: 19-129SD

AETL Job Number	Submitted	Client
98238	05/30/2019	AEC

Method: (8260B), Volatile Organic Compounds by GC/MS (SW846)

QC Batch No: 0604192A1

Our Lab I.D.			98238.32	98238.35			
Client Sample I.D.			B8-10	B9-5			
Date Sampled			05/29/2019	05/29/2019			
Date Prepared			06/04/2019	06/04/2019			
Preparation Method			5030	5030			
Date Analyzed			06/04/2019	06/04/2019			
Matrix			Soil	Soil			
Units			ug/Kg	ug/Kg			
Dilution Factor			1	1			
Analytes	MDL	PQL	Results	Results			
Dichlorodifluoromethane	15	30	ND	ND			
1,1-Dichloroethane	5.0	10.0	ND	ND			
1,2-Dichloroethane (EDC)	5.0	10.0	ND	ND			
1,1-Dichloroethene	5.0	10.0	ND	ND			
cis-1,2-Dichloroethene	5.0	10.0	ND	ND			
trans-1,2-Dichloroethene	5.0	10.0	ND	ND			
1,2-Dichloropropane	5.0	10.0	ND	ND			
1,3-Dichloropropane	5.0	10.0	ND	ND			
2,2-Dichloropropane	5.0	10.0	ND	ND			
1,1-Dichloropropene	5.0	10.0	ND	ND			
cis-1,3-Dichloropropene	5.0	10.0	ND	ND			
trans-1,3-Dichloropropene	5.0	10.0	ND	ND			
Ethylbenzene	1.0	10.0	ND	ND			
Hexachlorobutadiene	15	30	ND	ND			
2-Hexanone	25	50	ND	ND			
Iodomethane	5.0	10.0	ND	ND			
Isopropylbenzene	5.0	10.0	ND	ND			
p-Isopropyltoluene	5.0	10.0	ND	ND			
4-Methyl-2-pentanone (MIBK)	25	50	ND	ND			
Methyl-tert-butyl ether (MTBE)	2.0	10.0	ND	ND			
Methylene chloride (DCM)	25	50	ND	ND			
Naphthalene	5.0	10.0	ND	ND			
n-Propylbenzene	5.0	10.0	ND	ND			
Styrene	5.0	10.0	ND	ND			
1,1,1,2-Tetrachloroethane	5.0	10.0	ND	ND			
1,1,2,2-Tetrachloroethane	5.0	10.0	ND	ND			
Tetrachloroethene	2.0	10.0	ND	ND			
Toluene (Methyl benzene)	1.0	10.0	ND	ND			
1,2,3-Trichlorobenzene	5.0	10.0	ND	ND			
1,2,4-Trichlorobenzene	5.0	10.0	ND	ND			
1,1,1-Trichloroethane	5.0	10.0	ND	ND			
1,1,2-Trichloroethane	5.0	10.0	ND	ND			
Trichloroethene	1.5	10.0	ND	ND			
Trichlorofluoromethane	5.0	10.0	ND	ND			



American Environmental Testing Laboratory Inc.

2834 & 2908 North Naomi Street Burbank, CA 91504 • DOHS NO: 1541, LACSD NO: 10181
Tel: (888) 288-AETL • (818) 845-8200 • Fax: (818) 845-8840 • www.aetlab.com

ANALYTICAL RESULTS

Page: 16

Project ID: 19-129SD

AETL Job Number	Submitted	Client
98238	05/30/2019	AEC

Method: (8260B), Volatile Organic Compounds by GC/MS (SW846)

QC Batch No: 0604192A1

Our Lab I.D.			98238.32	98238.35			
Client Sample I.D.			B8-10	B9-5			
Date Sampled			05/29/2019	05/29/2019			
Date Prepared			06/04/2019	06/04/2019			
Preparation Method			5030	5030			
Date Analyzed			06/04/2019	06/04/2019			
Matrix			Soil	Soil			
Units			ug/Kg	ug/Kg			
Dilution Factor			1	1			
Analytes	MDL	PQL	Results	Results			
1,2,3-Trichloropropane	1.0	5.0	ND	ND			
1,2,4-Trimethylbenzene	5.0	10.0	ND	ND			
1,3,5-Trimethylbenzene	5.0	10.0	ND	ND			
Vinyl Acetate	25	50	ND	ND			
Vinyl chloride (Chloroethene)	5.0	10.0	ND	ND			
o-Xylene	1.0	10.0	ND	ND			
m,p-Xylenes	1.0	20.0	ND	ND			
Our Lab I.D.			98238.32	98238.35			
Surrogates	%Rec.Limit		% Rec.	% Rec.			
Bromofluorobenzene	75-125		99.4	98.4			
Dibromofluoromethane	75-125		96.7	102			
Toluene-d8	75-125		99.6	101			



American Environmental Testing Laboratory Inc.

2834 & 2908 North Naomi Street Burbank, CA 91504 • DOHS NO: 1541, LACSD NO: 10181
Tel: (888) 288-AETL • (818) 845-8200 • Fax: (818) 845-8840 • www.aetlab.com

ANALYTICAL RESULTS

Ordered By

Advantage Environmental Consultants
145 Vallecitos De Oro
Suite 201
San Marcos, CA 92069-

Site

21207 Avalon Blvd.
Carson, CA

Telephone: (760)744-3363

Attn: Dan Weis

Page: 17

Project ID: 19-129SD

AETL Job Number	Submitted	Client
98238	05/30/2019	AEC

Method: (8260B), Volatile Organic Compounds by GC/MS (SW846)

QC Batch No: 0604192A1

Our Lab I.D.		98238.40				
Client Sample I.D.		B10-10				
Date Sampled		05/29/2019				
Date Prepared		06/04/2019				
Preparation Method		5030				
Date Analyzed		06/04/2019				
Matrix		Soil				
Units		ug/Kg				
Dilution Factor		1				
Analytes	MDL	PQL	Results			
Acetone	25	50	ND			
Benzene	1.0	10.0	ND			
Bromobenzene (Phenyl bromide)	5.0	10.0	ND			
Bromochloromethane	5.0	10.0	ND			
Bromodichloromethane	5.0	10.0	ND			
Bromoform (Tribromomethane)	25	50	ND			
Bromomethane (Methyl bromide)	15	30	ND			
2-Butanone (MEK)	25	50	ND			
n-Butylbenzene	5.0	10.0	ND			
sec-Butylbenzene	5.0	10.0	ND			
tert-Butylbenzene	5.0	10.0	ND			
Carbon Disulfide	25	50	ND			
Carbon tetrachloride	5.0	10.0	ND			
Chlorobenzene	5.0	10.0	ND			
Chloroethane	15	30	ND			
2-Chloroethyl vinyl ether	50	50	ND			
Chloroform (Trichloromethane)	5.0	10.0	ND			
Chloromethane (Methyl chloride)	15	30	ND			
2-Chlorotoluene	5.0	10.0	ND			
4-Chlorotoluene	5.0	10.0	ND			
1,2-Dibromo-3-chloropropane (DBCP)	5.0	10.0	ND			
Dibromochloromethane	5.0	10.0	ND			
1,2-Dibromoethane (EDB)	5.0	10.0	ND			
Dibromomethane	5.0	10.0	ND			
1,2-Dichlorobenzene	5.0	10.0	ND			
1,3-Dichlorobenzene	5.0	10.0	ND			
1,4-Dichlorobenzene	5.0	10.0	ND			



American Environmental Testing Laboratory Inc.

2834 & 2908 North Naomi Street Burbank, CA 91504 • DOHS NO: 1541, LACSD NO: 10181
Tel: (888) 288-AETL • (818) 845-8200 • Fax: (818) 845-8840 • www.aetlab.com

ANALYTICAL RESULTS

Page: 18

Project ID: 19-129SD

AETL Job Number	Submitted	Client
98238	05/30/2019	AEC

Method: (8260B), Volatile Organic Compounds by GC/MS (SW846)

QC Batch No: 0604192A1

Our Lab I.D.		98238.40				
Client Sample I.D.		B10-10				
Date Sampled		05/29/2019				
Date Prepared		06/04/2019				
Preparation Method		5030				
Date Analyzed		06/04/2019				
Matrix		Soil				
Units		ug/Kg				
Dilution Factor		1				
Analytes	MDL	PQL	Results			
Dichlorodifluoromethane	15	30	ND			
1,1-Dichloroethane	5.0	10.0	ND			
1,2-Dichloroethane (EDC)	5.0	10.0	ND			
1,1-Dichloroethene	5.0	10.0	ND			
cis-1,2-Dichloroethene	5.0	10.0	ND			
trans-1,2-Dichloroethene	5.0	10.0	ND			
1,2-Dichloropropane	5.0	10.0	ND			
1,3-Dichloropropane	5.0	10.0	ND			
2,2-Dichloropropane	5.0	10.0	ND			
1,1-Dichloropropene	5.0	10.0	ND			
cis-1,3-Dichloropropene	5.0	10.0	ND			
trans-1,3-Dichloropropene	5.0	10.0	ND			
Ethylbenzene	1.0	10.0	ND			
Hexachlorobutadiene	15	30	ND			
2-Hexanone	25	50	ND			
Iodomethane	5.0	10.0	ND			
Isopropylbenzene	5.0	10.0	ND			
p-Isopropyltoluene	5.0	10.0	ND			
4-Methyl-2-pentanone (MIBK)	25	50	ND			
Methyl-tert-butyl ether (MTBE)	2.0	10.0	ND			
Methylene chloride (DCM)	25	50	ND			
Naphthalene	5.0	10.0	ND			
n-Propylbenzene	5.0	10.0	ND			
Styrene	5.0	10.0	ND			
1,1,1,2-Tetrachloroethane	5.0	10.0	ND			
1,1,2,2-Tetrachloroethane	5.0	10.0	ND			
Tetrachloroethene	2.0	10.0	ND			
Toluene (Methyl benzene)	1.0	10.0	ND			
1,2,3-Trichlorobenzene	5.0	10.0	ND			
1,2,4-Trichlorobenzene	5.0	10.0	ND			
1,1,1-Trichloroethane	5.0	10.0	ND			
1,1,2-Trichloroethane	5.0	10.0	ND			
Trichloroethene	1.5	10.0	ND			
Trichlorofluoromethane	5.0	10.0	ND			



American Environmental Testing Laboratory Inc.

2834 & 2908 North Naomi Street Burbank, CA 91504 • DOHS NO: 1541, LACSD NO: 10181
Tel: (888) 288-AETL • (818) 845-8200 • Fax: (818) 845-8840 • www.aetlab.com

ANALYTICAL RESULTS

Page: 19

Project ID: 19-129SD

AETL Job Number	Submitted	Client
98238	05/30/2019	AEC

Method: (8260B), Volatile Organic Compounds by GC/MS (SW846)

QC Batch No: 0604192A1

Our Lab I.D.			98238.40				
Client Sample I.D.			B10-10				
Date Sampled			05/29/2019				
Date Prepared			06/04/2019				
Preparation Method			5030				
Date Analyzed			06/04/2019				
Matrix			Soil				
Units			ug/Kg				
Dilution Factor			1				
Analytes	MDL	PQL	Results				
1,2,3-Trichloropropane	1.0	5.0	ND				
1,2,4-Trimethylbenzene	5.0	10.0	ND				
1,3,5-Trimethylbenzene	5.0	10.0	ND				
Vinyl Acetate	25	50	ND				
Vinyl chloride (Chloroethene)	5.0	10.0	ND				
o-Xylene	1.0	10.0	ND				
m,p-Xylenes	1.0	20.0	ND				
Our Lab I.D.			98238.40				
Surrogates	%Rec.Limit		% Rec.				
Bromofluorobenzene	75-125		99.6				
Dibromofluoromethane	75-125		93.1				
Toluene-d8	75-125		99.7				



American Environmental Testing Laboratory Inc.

2834 & 2908 North Naomi Street Burbank, CA 91504 • DOHS NO: 1541, LACSD NO: 10181
Tel: (888) 288-AETL • (818) 845-8200 • Fax: (818) 845-8840 • www.aetlab.com

ANALYTICAL RESULTS

Ordered By

Advantage Environmental Consultants
145 Vallecitos De Oro
Suite 201
San Marcos, CA 92069-

Site

21207 Avalon Blvd.
Carson, CA

Telephone: (760)744-3363

Attn: Dan Weis

Page: 20

Project ID: 19-129SD

AETL Job Number	Submitted	Client
98238	05/30/2019	AEC

Method: (8260B), Volatile Organic Compounds by GC/MS (SW846)

QC Batch No: 0603192A1

Our Lab I.D.		98238.43				
Client Sample I.D.		B11-5				
Date Sampled		05/29/2019				
Date Prepared		06/03/2019				
Preparation Method		5030				
Date Analyzed		06/04/2019				
Matrix		Soil				
Units		ug/Kg				
Dilution Factor		1				
Analytes	MDL	PQL	Results			
Acetone	25	50	ND			
Benzene	1.0	10.0	ND			
Bromobenzene (Phenyl bromide)	5.0	10.0	ND			
Bromochloromethane	5.0	10.0	ND			
Bromodichloromethane	5.0	10.0	ND			
Bromoform (Tribromomethane)	25	50	ND			
Bromomethane (Methyl bromide)	15	30	ND			
2-Butanone (MEK)	25	50	ND			
n-Butylbenzene	5.0	10.0	ND			
sec-Butylbenzene	5.0	10.0	ND			
tert-Butylbenzene	5.0	10.0	ND			
Carbon Disulfide	25	50	ND			
Carbon tetrachloride	5.0	10.0	ND			
Chlorobenzene	5.0	10.0	ND			
Chloroethane	15	30	ND			
2-Chloroethyl vinyl ether	50	50	ND			
Chloroform (Trichloromethane)	5.0	10.0	ND			
Chloromethane (Methyl chloride)	15	30	ND			
2-Chlorotoluene	5.0	10.0	ND			
4-Chlorotoluene	5.0	10.0	ND			
1,2-Dibromo-3-chloropropane (DBCP)	5.0	10.0	ND			
Dibromochloromethane	5.0	10.0	ND			
1,2-Dibromoethane (EDB)	5.0	10.0	ND			
Dibromomethane	5.0	10.0	ND			
1,2-Dichlorobenzene	5.0	10.0	ND			
1,3-Dichlorobenzene	5.0	10.0	ND			
1,4-Dichlorobenzene	5.0	10.0	ND			



American Environmental Testing Laboratory Inc.

2834 & 2908 North Naomi Street Burbank, CA 91504 • DOHS NO: 1541, LACSD NO: 10181
Tel: (888) 288-AETL • (818) 845-8200 • Fax: (818) 845-8840 • www.aetlab.com

ANALYTICAL RESULTS

Page: 21

Project ID: 19-129SD

AETL Job Number	Submitted	Client
98238	05/30/2019	AEC

Method: (8260B), Volatile Organic Compounds by GC/MS (SW846)

QC Batch No: 0603192A1

Our Lab I.D.		98238.43				
Client Sample I.D.		B11-5				
Date Sampled		05/29/2019				
Date Prepared		06/03/2019				
Preparation Method		5030				
Date Analyzed		06/04/2019				
Matrix		Soil				
Units		ug/Kg				
Dilution Factor		1				
Analytes	MDL	PQL	Results			
Dichlorodifluoromethane	15	30	ND			
1,1-Dichloroethane	5.0	10.0	ND			
1,2-Dichloroethane (EDC)	5.0	10.0	ND			
1,1-Dichloroethene	5.0	10.0	ND			
cis-1,2-Dichloroethene	5.0	10.0	ND			
trans-1,2-Dichloroethene	5.0	10.0	ND			
1,2-Dichloropropane	5.0	10.0	ND			
1,3-Dichloropropane	5.0	10.0	ND			
2,2-Dichloropropane	5.0	10.0	ND			
1,1-Dichloropropene	5.0	10.0	ND			
cis-1,3-Dichloropropene	5.0	10.0	ND			
trans-1,3-Dichloropropene	5.0	10.0	ND			
Ethylbenzene	1.0	10.0	ND			
Hexachlorobutadiene	15	30	ND			
2-Hexanone	25	50	ND			
Iodomethane	5.0	10.0	ND			
Isopropylbenzene	5.0	10.0	ND			
p-Isopropyltoluene	5.0	10.0	ND			
4-Methyl-2-pentanone (MIBK)	25	50	ND			
Methyl-tert-butyl ether (MTBE)	2.0	10.0	ND			
Methylene chloride (DCM)	25	50	ND			
Naphthalene	5.0	10.0	ND			
n-Propylbenzene	5.0	10.0	ND			
Styrene	5.0	10.0	ND			
1,1,1,2-Tetrachloroethane	5.0	10.0	ND			
1,1,2,2-Tetrachloroethane	5.0	10.0	ND			
Tetrachloroethene	2.0	10.0	ND			
Toluene (Methyl benzene)	1.0	10.0	ND			
1,2,3-Trichlorobenzene	5.0	10.0	ND			
1,2,4-Trichlorobenzene	5.0	10.0	ND			
1,1,1-Trichloroethane	5.0	10.0	ND			
1,1,2-Trichloroethane	5.0	10.0	ND			
Trichloroethene	1.5	10.0	ND			
Trichlorofluoromethane	5.0	10.0	ND			



American Environmental Testing Laboratory Inc.

2834 & 2908 North Naomi Street Burbank, CA 91504 • DOHS NO: 1541, LACSD NO: 10181
Tel: (888) 288-AETL • (818) 845-8200 • Fax: (818) 845-8840 • www.aetlab.com

ANALYTICAL RESULTS

Page: 22

Project ID: 19-129SD

AETL Job Number	Submitted	Client
98238	05/30/2019	AEC

Method: (8260B), Volatile Organic Compounds by GC/MS (SW846)

QC Batch No: 0603192A1

Our Lab I.D.			98238.43				
Client Sample I.D.			B11-5				
Date Sampled			05/29/2019				
Date Prepared			06/03/2019				
Preparation Method			5030				
Date Analyzed			06/04/2019				
Matrix			Soil				
Units			ug/Kg				
Dilution Factor			1				
Analytes	MDL	PQL	Results				
1,2,3-Trichloropropane	1.0	5.0	ND				
1,2,4-Trimethylbenzene	5.0	10.0	ND				
1,3,5-Trimethylbenzene	5.0	10.0	ND				
Vinyl Acetate	25	50	ND				
Vinyl chloride (Chloroethene)	5.0	10.0	ND				
o-Xylene	1.0	10.0	ND				
m,p-Xylenes	1.0	20.0	ND				
Our Lab I.D.			98238.43				
Surrogates	%Rec.Limit		% Rec.				
Bromofluorobenzene	75-125		102				
Dibromofluoromethane	75-125		108				
Toluene-d8	75-125		101				



American Environmental Testing Laboratory Inc.

2834 & 2908 North Naomi Street Burbank, CA 91504 • DOHS NO: 1541, LACSD NO: 10181
Tel: (888) 288-AETL • (818) 845-8200 • Fax: (818) 845-8840 • www.aetlab.com

ANALYTICAL RESULTS

Ordered By

Advantage Environmental Consultants
145 Vallecitos De Oro
Suite 201
San Marcos, CA 92069-

Site

21207 Avalon Blvd.
Carson, CA

Telephone: (760)744-3363

Attn: Dan Weis

Page: 23

Project ID: 19-129SD

AETL Job Number	Submitted	Client
98238	05/30/2019	AEC

Method: (8260B), Volatile Organic Compounds by GC/MS (SW846)

QC Batch No: 0604192A1

Our Lab I.D.		98238.48				
Client Sample I.D.		B12-10				
Date Sampled		05/29/2019				
Date Prepared		06/04/2019				
Preparation Method		5030				
Date Analyzed		06/04/2019				
Matrix		Soil				
Units		ug/Kg				
Dilution Factor		1				
Analytes	MDL	PQL	Results			
Acetone	25	50	ND			
Benzene	1.0	10.0	ND			
Bromobenzene (Phenyl bromide)	5.0	10.0	ND			
Bromochloromethane	5.0	10.0	ND			
Bromodichloromethane	5.0	10.0	ND			
Bromoform (Tribromomethane)	25	50	ND			
Bromomethane (Methyl bromide)	15	30	ND			
2-Butanone (MEK)	25	50	ND			
n-Butylbenzene	5.0	10.0	ND			
sec-Butylbenzene	5.0	10.0	ND			
tert-Butylbenzene	5.0	10.0	ND			
Carbon Disulfide	25	50	ND			
Carbon tetrachloride	5.0	10.0	ND			
Chlorobenzene	5.0	10.0	ND			
Chloroethane	15	30	ND			
2-Chloroethyl vinyl ether	50	50	ND			
Chloroform (Trichloromethane)	5.0	10.0	ND			
Chloromethane (Methyl chloride)	15	30	ND			
2-Chlorotoluene	5.0	10.0	ND			
4-Chlorotoluene	5.0	10.0	ND			
1,2-Dibromo-3-chloropropane (DBCP)	5.0	10.0	ND			
Dibromochloromethane	5.0	10.0	ND			
1,2-Dibromoethane (EDB)	5.0	10.0	ND			
Dibromomethane	5.0	10.0	ND			
1,2-Dichlorobenzene	5.0	10.0	ND			
1,3-Dichlorobenzene	5.0	10.0	ND			
1,4-Dichlorobenzene	5.0	10.0	ND			



American Environmental Testing Laboratory Inc.

2834 & 2908 North Naomi Street Burbank, CA 91504 • DOHS NO: 1541, LACSD NO: 10181
Tel: (888) 288-AETL • (818) 845-8200 • Fax: (818) 845-8840 • www.aetlab.com

ANALYTICAL RESULTS

Page: 24

Project ID: 19-129SD

AETL Job Number	Submitted	Client
98238	05/30/2019	AEC

Method: (8260B), Volatile Organic Compounds by GC/MS (SW846)

QC Batch No: 0604192A1

Our Lab I.D.			98238.48				
Client Sample I.D.			B12-10				
Date Sampled			05/29/2019				
Date Prepared			06/04/2019				
Preparation Method			5030				
Date Analyzed			06/04/2019				
Matrix			Soil				
Units			ug/Kg				
Dilution Factor			1				
Analytes	MDL	PQL	Results				
Dichlorodifluoromethane	15	30	ND				
1,1-Dichloroethane	5.0	10.0	ND				
1,2-Dichloroethane (EDC)	5.0	10.0	ND				
1,1-Dichloroethene	5.0	10.0	ND				
cis-1,2-Dichloroethene	5.0	10.0	ND				
trans-1,2-Dichloroethene	5.0	10.0	ND				
1,2-Dichloropropane	5.0	10.0	ND				
1,3-Dichloropropane	5.0	10.0	ND				
2,2-Dichloropropane	5.0	10.0	ND				
1,1-Dichloropropene	5.0	10.0	ND				
cis-1,3-Dichloropropene	5.0	10.0	ND				
trans-1,3-Dichloropropene	5.0	10.0	ND				
Ethylbenzene	1.0	10.0	ND				
Hexachlorobutadiene	15	30	ND				
2-Hexanone	25	50	ND				
Iodomethane	5.0	10.0	ND				
Isopropylbenzene	5.0	10.0	ND				
p-Isopropyltoluene	5.0	10.0	ND				
4-Methyl-2-pentanone (MIBK)	25	50	ND				
Methyl-tert-butyl ether (MTBE)	2.0	10.0	ND				
Methylene chloride (DCM)	25	50	ND				
Naphthalene	5.0	10.0	ND				
n-Propylbenzene	5.0	10.0	ND				
Styrene	5.0	10.0	ND				
1,1,1,2-Tetrachloroethane	5.0	10.0	ND				
1,1,2,2-Tetrachloroethane	5.0	10.0	ND				
Tetrachloroethene	2.0	10.0	ND				
Toluene (Methyl benzene)	1.0	10.0	ND				
1,2,3-Trichlorobenzene	5.0	10.0	ND				
1,2,4-Trichlorobenzene	5.0	10.0	ND				
1,1,1-Trichloroethane	5.0	10.0	ND				
1,1,2-Trichloroethane	5.0	10.0	ND				
Trichloroethene	1.5	10.0	ND				
Trichlorofluoromethane	5.0	10.0	ND				



American Environmental Testing Laboratory Inc.

2834 & 2908 North Naomi Street Burbank, CA 91504 • DOHS NO: 1541, LACSD NO: 10181
Tel: (888) 288-AETL • (818) 845-8200 • Fax: (818) 845-8840 • www.aetlab.com

ANALYTICAL RESULTS

Page: 25

Project ID: 19-129SD

AETL Job Number	Submitted	Client
98238	05/30/2019	AEC

Method: (8260B), Volatile Organic Compounds by GC/MS (SW846)

QC Batch No: 0604192A1

Our Lab I.D.			98238.48				
Client Sample I.D.			B12-10				
Date Sampled			05/29/2019				
Date Prepared			06/04/2019				
Preparation Method			5030				
Date Analyzed			06/04/2019				
Matrix			Soil				
Units			ug/Kg				
Dilution Factor			1				
Analytes	MDL	PQL	Results				
1,2,3-Trichloropropane	1.0	5.0	ND				
1,2,4-Trimethylbenzene	5.0	10.0	ND				
1,3,5-Trimethylbenzene	5.0	10.0	ND				
Vinyl Acetate	25	50	ND				
Vinyl chloride (Chloroethene)	5.0	10.0	ND				
o-Xylene	1.0	10.0	ND				
m,p-Xylenes	1.0	20.0	ND				
Our Lab I.D.			98238.48				
Surrogates	%Rec.Limit		% Rec.				
Bromofluorobenzene	75-125		102				
Dibromofluoromethane	75-125		93.9				
Toluene-d8	75-125		102				



American Environmental Testing Laboratory Inc.

2834 & 2908 North Naomi Street Burbank, CA 91504 • DOHS NO: 1541, LACSD NO: 10181
Tel: (888) 288-AETL • (818) 845-8200 • Fax: (818) 845-8840 • www.aetlab.com

ANALYTICAL RESULTS

Ordered By

Advantage Environmental Consultants
145 Vallecitos De Oro
Suite 201
San Marcos, CA 92069-

Site

21207 Avalon Blvd.
Carson, CA

Telephone: (760)744-3363

Attn: Dan Weis

Page: 26

Project ID: 19-129SD

AETL Job Number	Submitted	Client
98238	05/30/2019	AEC

Method: (M8015G), TPH as Gasoline and Light Hydrocarbons Using GC/FID

QC Batch No: 0531190B1

Our Lab I.D.			Method Blank	98238.34			
Client Sample I.D.				B9-3			
Date Sampled				05/29/2019			
Date Prepared			05/31/2019	05/31/2019			
Preparation Method			5030	5030			
Date Analyzed			05/31/2019	05/31/2019			
Matrix			Soil	Soil			
Units			mg/Kg	mg/Kg			
Dilution Factor			1	1			
Analytes	MDL	PQL	Results	Results			
TPH as Gasoline and Light HC. (C4-C12)	0.100	1.000	ND	ND			
Our Lab I.D.			Method Blank	98238.34			
Surrogates	%Rec.Limit		% Rec.	% Rec.			
Bromofluorobenzene	75-125		98.8	93.0			



American Environmental Testing Laboratory Inc.

2834 & 2908 North Naomi Street Burbank, CA 91504 • DOHS NO: 1541, LACSD NO: 10181
Tel: (888) 288-AETL • (818) 845-8200 • Fax: (818) 845-8840 • www.aetlab.com

ANALYTICAL RESULTS

Ordered By

Advantage Environmental Consultants
145 Vallecitos De Oro
Suite 201
San Marcos, CA 92069-

Site

21207 Avalon Blvd.
Carson, CA

Telephone: (760)744-3363

Attn: Dan Weis

Page: 27

Project ID: 19-129SD

AETL Job Number	Submitted	Client
98238	05/30/2019	AEC

Method: (M8015D), TPH as Diesel and Heavy Hydrocarbons Using GC/FID

QC Batch No: 053119PB1

Our Lab I.D.			Method Blank	98238.34			
Client Sample I.D.				B9-3			
Date Sampled				05/29/2019			
Date Prepared			05/31/2019	05/31/2019			
Preparation Method			3550B	3550B			
Date Analyzed			05/31/2019	05/31/2019			
Matrix			Soil	Soil			
Units			mg/Kg	mg/Kg			
Dilution Factor			1	1			
Analytes	MDL	PQL	Results	Results			
TPH as Diesel (C13-C22)	1.0	5.0	ND	125			
TPH as Heavy Hydrocarbons (C23-C40)	1.0	5.0	ND	303			
TPH Total as Diesel and Heavy HC.C13-C40	1.0	5.0	ND	428			
Our Lab I.D.			Method Blank	98238.34			
Surrogates	%Rec.Limit		% Rec.	% Rec.			
Chlorobenzene	75-125		114	110			



American Environmental Testing Laboratory Inc.

2834 & 2908 North Naomi Street Burbank, CA 91504 • DOHS NO: 1541, LACSD NO: 10181
Tel: (888) 288-AETL • (818) 845-8200 • Fax: (818) 845-8840 • www.aetlab.com

ANALYTICAL RESULTS

Ordered By

Advantage Environmental Consultants
145 Vallecitos De Oro
Suite 201
San Marcos, CA 92069-

Site

21207 Avalon Blvd.
Carson, CA

Telephone: (760)744-3363

Attn: Dan Weis

Page: 28

Project ID: 19-129SD

AETL Job Number	Submitted	Client
98238	05/30/2019	AEC

Method: (8270C), Semivolatile Organic Compounds by GC/MS (SW-846)

QC Batch No: 060419JB1

Our Lab I.D.		Method Blank				
Client Sample I.D.						
Date Sampled						
Date Prepared		06/04/2019				
Preparation Method		3550B				
Date Analyzed		06/05/2019				
Matrix		Soil				
Units		mg/Kg				
Dilution Factor		1				
Analytes	MDL	PQL	Results			
Acenaphthene	0.25	0.50	ND			
Acenaphthylene	0.25	0.50	ND			
Anthracene	0.25	0.50	ND			
Azobenzene	0.25	0.50	ND			
Benzidine	0.25	0.50	ND			
Benzo(a)anthracene	0.25	0.50	ND			
Benzo(a)pyrene	0.25	0.50	ND			
Benzo(b)fluoranthene	0.25	0.50	ND			
Benzo(g,h,i)perylene	0.25	0.50	ND			
Benzo(k)fluoranthene	0.25	0.50	ND			
Benzoic Acid	0.25	0.50	ND			
Benzyl Alcohol	0.25	0.50	ND			
Bis(2-Chloroethoxy)methane	0.25	0.50	ND			
Bis(2-Chloroethyl)ether	0.25	0.50	ND			
Bis(2-chloroisopropyl) ether	0.25	0.50	ND			
Bis(2-ethylhexyl) phthalate	0.25	0.50	ND			
4-Bromophenyl phenyl ether	0.25	0.50	ND			
Butyl benzyl phthalate	0.25	0.50	ND			
4-Chloro-3-methylphenol	0.25	0.50	ND			
4-Chloroaniline	0.25	0.50	ND			
2-Chloronaphthalene	0.25	0.50	ND			
2-Chlorophenol	0.25	0.50	ND			
4-Chlorophenyl phenyl ether	0.25	0.50	ND			
Chrysene	0.25	0.50	ND			
Di-n-butyl phthalate	0.25	0.50	ND			
Di-n-octyl phthalate (Dioctyl ester)	0.25	0.50	ND			
Dibenzo(a,h)anthracene	0.25	0.50	ND			



American Environmental Testing Laboratory Inc.

2834 & 2908 North Naomi Street Burbank, CA 91504 • DOHS NO: 1541, LACSD NO: 10181
Tel: (888) 288-AETL • (818) 845-8200 • Fax: (818) 845-8840 • www.aetlab.com

ANALYTICAL RESULTS

Page: 29

Project ID: 19-129SD

AETL Job Number	Submitted	Client
98238	05/30/2019	AEC

Method: (8270C), Semivolatile Organic Compounds by GC/MS (SW-846)

QC Batch No: 060419JB1

Our Lab I.D.		Method Blank					
Client Sample I.D.							
Date Sampled							
Date Prepared		06/04/2019					
Preparation Method		3550B					
Date Analyzed		06/05/2019					
Matrix		Soil					
Units		mg/Kg					
Dilution Factor		1					
Analytes	MDL	PQL	Results				
Dibenzofuran	0.25	0.50	ND				
1,2-Dichlorobenzene	0.25	0.50	ND				
1,3-Dichlorobenzene	0.25	0.50	ND				
1,4-Dichlorobenzene	0.25	0.50	ND				
3,3'-Dichlorobenzidine	0.25	0.50	ND				
2,4-Dichlorophenol	0.25	0.50	ND				
2,6-Dichlorophenol	0.25	0.50	ND				
Diethyl phthalate (Diethyl ester)	0.25	0.50	ND				
Dimethyl phthalate (Dimethyl ester)	0.25	0.50	ND				
2,4-Dimethylphenol	0.25	0.50	ND				
4,6-Dinitro-2-methylphenol	0.25	0.50	ND				
2,4-Dinitrophenol	0.25	0.50	ND				
2,4-Dinitrotoluene	0.25	0.50	ND				
2,6-Dinitrotoluene (2,6-DNT)	0.25	0.50	ND				
Fluoranthene	0.25	0.50	ND				
Fluorene	0.25	0.50	ND				
Hexachlorobenzene	0.25	0.50	ND				
Hexachlorobutadiene	0.25	0.50	ND				
Hexachlorocyclopentadiene	0.25	0.50	ND				
Hexachloroethane	0.25	0.50	ND				
Indeno(1,2,3-cd)pyrene	0.25	0.50	ND				
Isophorone	0.25	0.50	ND				
2-Methylnaphthalene	0.25	0.50	ND				
4-Methylphenol	0.25	0.50	ND				
2-Methylphenol (2-Cresol)	0.25	0.50	ND				
3-Methylphenol (3-Cresol)	0.25	0.50	ND				
N-Nitroso-Di-n-propylamine	0.25	0.50	ND				
Naphthalene	0.25	0.50	ND				
2-Nitroaniline	0.25	0.50	ND				
3-Nitroaniline	0.25	0.50	ND				
4-Nitroaniline	0.25	0.50	ND				
Nitrobenzene (NB)	0.25	0.50	ND				
4-Nitrophenol	0.25	0.50	ND				
2-Nitrophenol (o-Nitrophenol)	0.25	0.50	ND				



American Environmental Testing Laboratory Inc.

2834 & 2908 North Naomi Street Burbank, CA 91504 • DOHS NO: 1541, LACSD NO: 10181
Tel: (888) 288-AETL • (818) 845-8200 • Fax: (818) 845-8840 • www.aetlab.com

ANALYTICAL RESULTS

Page: 30

Project ID: 19-129SD

AETL Job Number	Submitted	Client
98238	05/30/2019	AEC

Method: (8270C), Semivolatile Organic Compounds by GC/MS (SW-846)

QC Batch No: 060419JB1

Our Lab I.D.		Method Blank				
Client Sample I.D.						
Date Sampled						
Date Prepared		06/04/2019				
Preparation Method		3550B				
Date Analyzed		06/05/2019				
Matrix		Soil				
Units		mg/Kg				
Dilution Factor		1				
Analytes	MDL	PQL	Results			
N-nitrosodiphenylamine	0.25	0.50	ND			
Pentachlorophenol	0.25	0.50	ND			
Phenanthrene	0.25	0.50	ND			
Phenol	0.25	0.50	ND			
Pyrene	0.25	0.50	ND			
Pyridine	0.25	0.50	ND			
1,2,4-Trichlorobenzene	0.25	0.50	ND			
2,4,5-Trichlorophenol	0.25	0.50	ND			
2,4,6-Trichlorophenol	0.25	0.50	ND			
Our Lab I.D.		Method Blank				
Surrogates	%Rec.Limit	% Rec.				
2-Fluorophenol	25-121	69.6				
2-Fluorobiphenyl	30-115	75.6				
Nitrobenzene-d5	23-120	72.8				
Phenol-d6	21-113	69.2				
p-Terphenyl-D14	18-137	75.2				
2,4,6-Tribromophenol	19-122	69.4				



American Environmental Testing Laboratory Inc.

2834 & 2908 North Naomi Street Burbank, CA 91504 • DOHS NO: 1541, LACSD NO: 10181
Tel: (888) 288-AETL • (818) 845-8200 • Fax: (818) 845-8840 • www.aetlab.com

ANALYTICAL RESULTS

Ordered By

Advantage Environmental Consultants
145 Vallecitos De Oro
Suite 201
San Marcos, CA 92069-

Site

21207 Avalon Blvd.
Carson, CA

Telephone: (760)744-3363

Attn: Dan Weis

Page: 31

Project ID: 19-129SD

AETL Job Number	Submitted	Client
98238	05/30/2019	AEC

Method: (8270C), Semivolatile Organic Compounds by GC/MS (SW-846)

QC Batch No: 060419JB1

Our Lab I.D.		98238.34				
Client Sample I.D.		B9-3				
Date Sampled		05/29/2019				
Date Prepared		06/04/2019				
Preparation Method		3550B				
Date Analyzed		06/06/2019				
Matrix		Soil				
Units		mg/Kg				
Dilution Factor		4				
Analytes	MDL	PQL	Results			
Acenaphthene	1.00	2.00	ND			
Acenaphthylene	1.00	2.00	ND			
Anthracene	1.00	2.00	ND			
Azobenzene	1.00	2.00	ND			
Benzidine	1.00	2.00	ND			
Benzo(a)anthracene	1.00	2.00	2.95			
Benzo(a)pyrene	1.00	2.00	2.02			
Benzo(b)fluoranthene	1.00	2.00	1.42J			
Benzo(g,h,i)perylene	1.00	2.00	ND			
Benzo(k)fluoranthene	1.00	2.00	ND			
Benzoic Acid	1.00	2.00	ND			
Benzyl Alcohol	1.00	2.00	ND			
Bis(2-Chloroethoxy)methane	1.00	2.00	ND			
Bis(2-Chloroethyl)ether	1.00	2.00	ND			
Bis(2-chloroisopropyl) ether	1.00	2.00	ND			
Bis(2-ethylhexyl) phthalate	1.00	2.00	ND			
4-Bromophenyl phenyl ether	1.00	2.00	ND			
Butyl benzyl phthalate	1.00	2.00	ND			
4-Chloro-3-methylphenol	1.00	2.00	ND			
4-Chloroaniline	1.00	2.00	ND			
2-Chloronaphthalene	1.00	2.00	ND			
2-Chlorophenol	1.00	2.00	ND			
4-Chlorophenyl phenyl ether	1.00	2.00	ND			
Chrysene	1.00	2.00	6.89			
Di-n-butyl phthalate	1.00	2.00	ND			
Di-n-octyl phthalate (Dioctyl ester)	1.00	2.00	ND			
Dibenzo(a,h)anthracene	1.00	2.00	ND			



American Environmental Testing Laboratory Inc.

2834 & 2908 North Naomi Street Burbank, CA 91504 • DOHS NO: 1541, LACSD NO: 10181
Tel: (888) 288-AETL • (818) 845-8200 • Fax: (818) 845-8840 • www.aetlab.com

ANALYTICAL RESULTS

Page: 32

Project ID: 19-129SD

AETL Job Number	Submitted	Client
98238	05/30/2019	AEC

Method: (8270C), Semivolatile Organic Compounds by GC/MS (SW-846)

QC Batch No: 060419JB1

Our Lab I.D.			98238.34				
Client Sample I.D.			B9-3				
Date Sampled			05/29/2019				
Date Prepared			06/04/2019				
Preparation Method			3550B				
Date Analyzed			06/06/2019				
Matrix			Soil				
Units			mg/Kg				
Dilution Factor			4				
Analytes	MDL	PQL	Results				
Dibenzofuran	1.00	2.00	ND				
1,2-Dichlorobenzene	1.00	2.00	ND				
1,3-Dichlorobenzene	1.00	2.00	ND				
1,4-Dichlorobenzene	1.00	2.00	ND				
3,3'-Dichlorobenzidine	1.00	2.00	ND				
2,4-Dichlorophenol	1.00	2.00	ND				
2,6-Dichlorophenol	1.00	2.00	ND				
Diethyl phthalate (Diethyl ester)	1.00	2.00	ND				
Dimethyl phthalate (Dimethyl ester)	1.00	2.00	ND				
2,4-Dimethylphenol	1.00	2.00	ND				
4,6-Dinitro-2-methylphenol	1.00	2.00	ND				
2,4-Dinitrophenol	1.00	2.00	ND				
2,4-Dinitrotoluene	1.00	2.00	ND				
2,6-Dinitrotoluene (2,6-DNT)	1.00	2.00	ND				
Fluoranthene	1.00	2.00	ND				
Fluorene	1.00	2.00	ND				
Hexachlorobenzene	1.00	2.00	ND				
Hexachlorobutadiene	1.00	2.00	ND				
Hexachlorocyclopentadiene	1.00	2.00	ND				
Hexachloroethane	1.00	2.00	ND				
Indeno(1,2,3-cd)pyrene	1.00	2.00	ND				
Isophorone	1.00	2.00	ND				
2-Methylnaphthalene	1.00	2.00	ND				
4-Methylphenol	1.00	2.00	ND				
2-Methylphenol (2-Cresol)	1.00	2.00	ND				
3-Methylphenol (3-Cresol)	1.00	2.00	ND				
N-Nitroso-Di-n-propylamine	1.00	2.00	ND				
Naphthalene	1.00	2.00	ND				
2-Nitroaniline	1.00	2.00	ND				
3-Nitroaniline	1.00	2.00	ND				
4-Nitroaniline	1.00	2.00	ND				
Nitrobenzene (NB)	1.00	2.00	ND				
4-Nitrophenol	1.00	2.00	ND				
2-Nitrophenol (o-Nitrophenol)	1.00	2.00	ND				



American Environmental Testing Laboratory Inc.

2834 & 2908 North Naomi Street Burbank, CA 91504 • DOHS NO: 1541, LACSD NO: 10181
Tel: (888) 288-AETL • (818) 845-8200 • Fax: (818) 845-8840 • www.aetlab.com

ANALYTICAL RESULTS

Page: 33

Project ID: 19-129SD

AETL Job Number	Submitted	Client
98238	05/30/2019	AEC

Method: (8270C), Semivolatile Organic Compounds by GC/MS (SW-846)

QC Batch No: 060419JB1

Our Lab I.D.			98238.34				
Client Sample I.D.			B9-3				
Date Sampled			05/29/2019				
Date Prepared			06/04/2019				
Preparation Method			3550B				
Date Analyzed			06/06/2019				
Matrix			Soil				
Units			mg/Kg				
Dilution Factor			4				
Analytes	MDL	PQL	Results				
N-nitrosodiphenylamine	1.00	2.00	ND				
Pentachlorophenol	1.00	2.00	ND				
Phenanthrene	1.00	2.00	1.16J				
Phenol	1.00	2.00	ND				
Pyrene	1.00	2.00	2.39				
Pyridine	1.00	2.00	ND				
1,2,4-Trichlorobenzene	1.00	2.00	ND				
2,4,5-Trichlorophenol	1.00	2.00	ND				
2,4,6-Trichlorophenol	1.00	2.00	ND				
Our Lab I.D.			98238.34				
Surrogates	%Rec.Limit		% Rec.				
2-Fluorophenol	25-121		62.0				
2-Fluorobiphenyl	30-115		96.0				
Nitrobenzene-d5	23-120		90.4				
Phenol-d6	21-113		74.0				
p-Terphenyl-D14	18-137		106				
2,4,6-Tribromophenol	19-122		48.4				



American Environmental Testing Laboratory Inc.

2834 & 2908 North Naomi Street Burbank, CA 91504 • DOHS NO: 1541, LACSD NO: 10181
Tel: (888) 288-AETL • (818) 845-8200 • Fax: (818) 845-8840 • www.aetlab.com

ANALYTICAL RESULTS

Ordered By

Advantage Environmental Consultants
145 Vallecitos De Oro
Suite 201
San Marcos, CA 92069-

Site

21207 Avalon Blvd.
Carson, CA

Telephone: (760)744-3363

Attn: Dan Weis

Page: 34

Project ID: 19-129SD

AETL Job Number	Submitted	Client
98238	05/30/2019	AEC

Method: (8081A), Organochlorine Pesticides by GC

QC Batch No: 060319EB1

Our Lab I.D.			Method Blank	98238.01	98238.02	98238.05	
Client Sample I.D.				B1-1	B1-3	B2-1	
Date Sampled				05/29/2019	05/29/2019	05/29/2019	
Date Prepared			06/03/2019	06/03/2019	06/03/2019	06/03/2019	
Preparation Method			3550B	3550B	3550B	3550B	
Date Analyzed			06/03/2019	06/04/2019	06/03/2019	06/03/2019	
Matrix			Soil	Soil	Soil	Soil	
Units			ug/Kg	ug/Kg	ug/Kg	ug/Kg	
Dilution Factor			1	1	1	1	
Analytes	MDL	PQL	Results	Results	Results	Results	
Aldrin	1.0	2.0	ND	ND	ND	ND	
Chlordane (Total)	1.0	2.0	ND	ND	ND	ND	
Chlordane (alpha)	1.0	2.0	ND	ND	ND	ND	
4,4'-DDD (DDD)	1.0	2.0	ND	ND	1.02J	ND	
4,4'-DDE (DDE)	1.0	2.0	ND	ND	6.22	ND	
4,4'-DDT (DDT)	1.0	2.0	ND	ND	ND	ND	
Dieldrin	1.0	2.0	ND	ND	ND	ND	
Endosulfan 1	1.0	2.0	ND	ND	ND	ND	
Endosulfan 11	1.0	2.0	ND	ND	ND	ND	
Endosulfan sulfate	1.0	2.0	ND	ND	ND	ND	
Endrin	1.0	2.0	ND	ND	ND	ND	
Endrin aldehyde	1.0	2.0	ND	ND	ND	ND	
Endrin ketone	1.0	2.0	ND	ND	ND	ND	
Chlordane (gamma)	1.0	2.0	ND	ND	ND	ND	
Heptachlor	1.0	2.0	ND	ND	ND	ND	
Heptachlor epoxide	1.0	2.0	ND	ND	ND	ND	
alpha-Hexachlorocyclohexane (Alpha-BHC)	1.0	2.0	ND	ND	ND	ND	
beta-Hexachlorocyclohexane (Betta-BHC)	1.0	2.0	ND	ND	ND	ND	
delta-Hexachlorocyclohexane (Delta-BHC)	1.0	2.0	ND	ND	ND	ND	
gamma-Hexachlorocyclohexane (Gamma-BHC, Lindane)	1.0	2.0	ND	ND	ND	ND	
Methoxychlor	5.0	10.0	ND	ND	ND	ND	
Toxaphene	80.0	170.0	ND	ND	ND	ND	



American Environmental Testing Laboratory Inc.

2834 & 2908 North Naomi Street Burbank, CA 91504 • DOHS NO: 1541, LACSD NO: 10181

Tel: (888) 288-AETL • (818) 845-8200 • Fax: (818) 845-8840 • www.aetlab.com

ANALYTICAL RESULTS

Page: 35

Project ID: 19-129SD

AETL Job Number	Submitted	Client
98238	05/30/2019	AEC

Method: (8081A), Organochlorine Pesticides by GC

Our Lab I.D.			Method Blank	98238.01	98238.02	98238.05	
Surrogates	%Rec.Limit		% Rec.	% Rec.	% Rec.	% Rec.	
Decachlorobiphenyl	30-150		83.2	60.0	92.8	73.2	
Tetrachloro-m-xylene	30-150		83.6	62.0	98.4	86.4	



American Environmental Testing Laboratory Inc.

2834 & 2908 North Naomi Street Burbank, CA 91504 • DOHS NO: 1541, LACSD NO: 10181
Tel: (888) 288-AETL • (818) 845-8200 • Fax: (818) 845-8840 • www.aetlab.com

ANALYTICAL RESULTS

Ordered By

Advantage Environmental Consultants
145 Vallecitos De Oro
Suite 201
San Marcos, CA 92069-

Site

21207 Avalon Blvd.
Carson, CA

Telephone: (760)744-3363

Attn: Dan Weis

Page: 36

Project ID: 19-129SD

AETL Job Number	Submitted	Client
98238	05/30/2019	AEC

Method: (8081A), Organochlorine Pesticides by GC

QC Batch No: 060319EB1

Our Lab I.D.			98238.06			
Client Sample I.D.			B2-3			
Date Sampled			05/29/2019			
Date Prepared			06/03/2019			
Preparation Method			3550B			
Date Analyzed			06/04/2019			
Matrix			Soil			
Units			ug/Kg			
Dilution Factor			5			
Analytes	MDL	PQL	Results			
Aldrin	5	10	ND			
Chlordane (Total)	5	10	ND			
Chlordane (alpha)	5	10	ND			
4,4'-DDD (DDD)	5	10	12.7			
4,4'-DDE (DDE)	5	10	16.6			
4,4'-DDT (DDT)	5	10	9.28J			
Dieldrin	5	10	ND			
Endosulfan 1	5	10	ND			
Endosulfan 11	5	10	ND			
Endosulfan sulfate	5	10	ND			
Endrin	5	10	5.78J			
Endrin aldehyde	5	10	ND			
Endrin ketone	5	10	ND			
Chlordane (gamma)	5	10	ND			
Heptachlor	5	10	ND			
Heptachlor epoxide	5	10	ND			
alpha-Hexachlorocyclohexane (Alpha-BHC)	5	10	ND			
beta-Hexachlorocyclohexane (Betta-BHC)	5	10	ND			
delta-Hexachlorocyclohexane (Delta-BHC)	5	10	ND			
gamma-Hexachlorocyclohexane (Gamma-BHC, Lindane)	5	10	ND			
Methoxychlor	25	50	ND			
Toxaphene	400	850	ND			



American Environmental Testing Laboratory Inc.

2834 & 2908 North Naomi Street Burbank, CA 91504 • DOHS NO: 1541, LACSD NO: 10181
Tel: (888) 288-AETL • (818) 845-8200 • Fax: (818) 845-8840 • www.aetlab.com

ANALYTICAL RESULTS

Page: 37

Project ID: 19-129SD

AETL Job Number	Submitted	Client
98238	05/30/2019	AEC

Method: (8081A), Organochlorine Pesticides by GC

Our Lab I.D.			98238.06				
Surrogates	%Rec.Limit		% Rec.				
Decachlorobiphenyl	30-150		64.8				
Tetrachloro-m-xylene	30-150		77.2				



American Environmental Testing Laboratory Inc.

2834 & 2908 North Naomi Street Burbank, CA 91504 • DOHS NO: 1541, LACSD NO: 10181
Tel: (888) 288-AETL • (818) 845-8200 • Fax: (818) 845-8840 • www.aetlab.com

ANALYTICAL RESULTS

Ordered By

Advantage Environmental Consultants
145 Vallecitos De Oro
Suite 201
San Marcos, CA 92069-

Site

21207 Avalon Blvd.
Carson, CA

Telephone: (760)744-3363

Attn: Dan Weis

Page: 38

Project ID: 19-129SD

AETL Job Number	Submitted	Client
98238	05/30/2019	AEC

Method: (8081A), Organochlorine Pesticides by GC

QC Batch No: 060319EB1

Our Lab I.D.			98238.09	98238.10	98238.13	98238.14	
Client Sample I.D.			B3-1	B3-3	B4-1	B4-3	
Date Sampled			05/29/2019	05/29/2019	05/29/2019	05/29/2019	
Date Prepared			06/03/2019	06/03/2019	06/03/2019	06/03/2019	
Preparation Method			3550B	3550B	3550B	3550B	
Date Analyzed			06/03/2019	06/03/2019	06/03/2019	06/03/2019	
Matrix			Soil	Soil	Soil	Soil	
Units			ug/Kg	ug/Kg	ug/Kg	ug/Kg	
Dilution Factor			1	1	1	1	
Analytes	MDL	PQL	Results	Results	Results	Results	
Aldrin	1.0	2.0	ND	ND	ND	ND	
Chlordane (Total)	1.0	2.0	5.40	54.9	6.53	1.66J	
Chlordane (alpha)	1.0	2.0	2.45	23.6	2.85	ND	
4,4'-DDD (DDD)	1.0	2.0	ND	2.46	4.01	ND	
4,4'-DDE (DDE)	1.0	2.0	1.92J	56.4	14.2	ND	
4,4'-DDT (DDT)	1.0	2.0	ND	1.21J	ND	ND	
Dieldrin	1.0	2.0	2.45	30.8	ND	ND	
Endosulfan 1	1.0	2.0	ND	ND	ND	ND	
Endosulfan 11	1.0	2.0	ND	ND	ND	ND	
Endosulfan sulfate	1.0	2.0	ND	ND	ND	ND	
Endrin	1.0	2.0	ND	ND	ND	ND	
Endrin aldehyde	1.0	2.0	ND	ND	ND	ND	
Endrin ketone	1.0	2.0	ND	ND	ND	ND	
Chlordane (gamma)	1.0	2.0	2.95	31.3	3.68	ND	
Heptachlor	1.0	2.0	ND	ND	ND	ND	
Heptachlor epoxide	1.0	2.0	ND	ND	ND	ND	
alpha-Hexachlorocyclohexane (Alpha-BHC)	1.0	2.0	ND	ND	ND	ND	
beta-Hexachlorocyclohexane (Betta-BHC)	1.0	2.0	ND	ND	ND	ND	
delta-Hexachlorocyclohexane (Delta-BHC)	1.0	2.0	ND	ND	ND	ND	
gamma-Hexachlorocyclohexane (Gamma-BHC, Lindane)	1.0	2.0	ND	ND	ND	ND	
Methoxychlor	5.0	10.0	ND	ND	ND	ND	
Toxaphene	80.0	170.0	ND	ND	ND	ND	



American Environmental Testing Laboratory Inc.

2834 & 2908 North Naomi Street Burbank, CA 91504 • DOHS NO: 1541, LACSD NO: 10181
Tel: (888) 288-AETL • (818) 845-8200 • Fax: (818) 845-8840 • www.aetlab.com

ANALYTICAL RESULTS

Page: **39**

Project ID: 19-129SD

AETL Job Number	Submitted	Client
98238	05/30/2019	AEC

Method: (8081A), Organochlorine Pesticides by GC

Our Lab I.D.			98238.09	98238.10	98238.13	98238.14	
Surrogates	%Rec.Limit		% Rec.	% Rec.	% Rec.	% Rec.	
Decachlorobiphenyl	30-150		73.6	84.0	81.6	70.0	
Tetrachloro-m-xylene	30-150		89.6	91.2	94.8	77.6	



American Environmental Testing Laboratory Inc.

2834 & 2908 North Naomi Street Burbank, CA 91504 • DOHS NO: 1541, LACSD NO: 10181
Tel: (888) 288-AETL • (818) 845-8200 • Fax: (818) 845-8840 • www.aetlab.com

ANALYTICAL RESULTS

Ordered By

Advantage Environmental Consultants
145 Vallecitos De Oro
Suite 201
San Marcos, CA 92069-

Site

21207 Avalon Blvd.
Carson, CA

Telephone: (760)744-3363

Attn: Dan Weis

Page: 40

Project ID: 19-129SD

AETL Job Number	Submitted	Client
98238	05/30/2019	AEC

Method: (8081A), Organochlorine Pesticides by GC

QC Batch No: 060319EB2

Our Lab I.D.			Method Blank	98238.17	98238.18	98238.21	
Client Sample I.D.				B5-1	B5-3	B6-1	
Date Sampled				05/29/2019	05/29/2019	05/29/2019	
Date Prepared			06/03/2019	06/03/2019	06/03/2019	06/03/2019	
Preparation Method			3550B	3550B	3550B	3550B	
Date Analyzed			06/04/2019	06/04/2019	06/04/2019	06/04/2019	
Matrix			Soil	Soil	Soil	Soil	
Units			ug/Kg	ug/Kg	ug/Kg	ug/Kg	
Dilution Factor			1	1	1	1	
Analytes	MDL	PQL	Results	Results	Results	Results	
Aldrin	1.0	2.0	ND	ND	ND	ND	
Chlordane (Total)	1.0	2.0	ND	11.8	ND	ND	
Chlordane (alpha)	1.0	2.0	ND	5.41	ND	ND	
4,4'-DDD (DDD)	1.0	2.0	ND	2.01	1.07J	5.97	
4,4'-DDE (DDE)	1.0	2.0	ND	3.19	10.4	18.4	
4,4'-DDT (DDT)	1.0	2.0	ND	ND	ND	5.86	
Dieldrin	1.0	2.0	ND	2.75	ND	1.78J	
Endosulfan 1	1.0	2.0	ND	ND	ND	ND	
Endosulfan 11	1.0	2.0	ND	ND	ND	ND	
Endosulfan sulfate	1.0	2.0	ND	ND	ND	ND	
Endrin	1.0	2.0	ND	ND	ND	2.40	
Endrin aldehyde	1.0	2.0	ND	ND	ND	ND	
Endrin ketone	1.0	2.0	ND	ND	ND	ND	
Chlordane (gamma)	1.0	2.0	ND	6.42	ND	ND	
Heptachlor	1.0	2.0	ND	ND	ND	ND	
Heptachlor epoxide	1.0	2.0	ND	ND	ND	ND	
alpha-Hexachlorocyclohexane (Alpha-BHC)	1.0	2.0	ND	ND	ND	ND	
beta-Hexachlorocyclohexane (Betta-BHC)	1.0	2.0	ND	ND	ND	ND	
delta-Hexachlorocyclohexane (Delta-BHC)	1.0	2.0	ND	ND	ND	ND	
gamma-Hexachlorocyclohexane (Gamma-BHC, Lindane)	1.0	2.0	ND	ND	ND	ND	
Methoxychlor	5.0	10.0	ND	ND	ND	ND	
Toxaphene	80.0	170.0	ND	ND	ND	ND	



American Environmental Testing Laboratory Inc.

2834 & 2908 North Naomi Street Burbank, CA 91504 • DOHS NO: 1541, LACSD NO: 10181

Tel: (888) 288-AETL • (818) 845-8200 • Fax: (818) 845-8840 • www.aetlab.com

ANALYTICAL RESULTS

Page: 41

Project ID: 19-129SD

AETL Job Number	Submitted	Client
98238	05/30/2019	AEC

Method: (8081A), Organochlorine Pesticides by GC

Our Lab I.D.			Method Blank	98238.17	98238.18	98238.21	
Surrogates	%Rec.Limit		% Rec.	% Rec.	% Rec.	% Rec.	
Decachlorobiphenyl	30-150		73.6	64.4	67.2	68.0	
Tetrachloro-m-xylene	30-150		86.8	79.2	88.0	77.2	



American Environmental Testing Laboratory Inc.

2834 & 2908 North Naomi Street Burbank, CA 91504 • DOHS NO: 1541, LACSD NO: 10181
Tel: (888) 288-AETL • (818) 845-8200 • Fax: (818) 845-8840 • www.aetlab.com

ANALYTICAL RESULTS

Ordered By

Advantage Environmental Consultants
145 Vallecitos De Oro
Suite 201
San Marcos, CA 92069-

Site

21207 Avalon Blvd.
Carson, CA

Telephone: (760)744-3363

Attn: Dan Weis

Page: 42

Project ID: 19-129SD

AETL Job Number	Submitted	Client
98238	05/30/2019	AEC

Method: (8081A), Organochlorine Pesticides by GC

QC Batch No: 060319EB2

Our Lab I.D.			98238.22			
Client Sample I.D.			B6-3			
Date Sampled			05/29/2019			
Date Prepared			06/03/2019			
Preparation Method			3550B			
Date Analyzed			06/04/2019			
Matrix			Soil			
Units			ug/Kg			
Dilution Factor			2			
Analytes	MDL	PQL	Results			
Aldrin	2.0	4.0	ND			
Chlordane (Total)	2.0	4.0	ND			
Chlordane (alpha)	2.0	4.0	ND			
4,4'-DDD (DDD)	2.0	4.0	17.1			
4,4'-DDE (DDE)	2.0	4.0	121			
4,4'-DDT (DDT)	2.0	4.0	ND			
Dieldrin	2.0	4.0	ND			
Endosulfan 1	2.0	4.0	ND			
Endosulfan 11	2.0	4.0	ND			
Endosulfan sulfate	2.0	4.0	ND			
Endrin	2.0	4.0	ND			
Endrin aldehyde	2.0	4.0	ND			
Endrin ketone	2.0	4.0	ND			
Chlordane (gamma)	2.0	4.0	ND			
Heptachlor	2.0	4.0	ND			
Heptachlor epoxide	2.0	4.0	ND			
alpha-Hexachlorocyclohexane (Alpha-BHC)	2.0	4.0	ND			
beta-Hexachlorocyclohexane (Betta-BHC)	2.0	4.0	ND			
delta-Hexachlorocyclohexane (Delta-BHC)	2.0	4.0	ND			
gamma-Hexachlorocyclohexane (Gamma-BHC, Lindane)	2.0	4.0	ND			
Methoxychlor	10	20	ND			
Toxaphene	160	340	ND			



American Environmental Testing Laboratory Inc.

2834 & 2908 North Naomi Street Burbank, CA 91504 • DOHS NO: 1541, LACSD NO: 10181
Tel: (888) 288-AETL • (818) 845-8200 • Fax: (818) 845-8840 • www.aetlab.com

ANALYTICAL RESULTS

Page: **43**

Project ID: 19-129SD

AETL Job Number	Submitted	Client
98238	05/30/2019	AEC

Method: (8081A), Organochlorine Pesticides by GC

Our Lab I.D.			98238.22				
Surrogates	%Rec.Limit		% Rec.				
Decachlorobiphenyl	30-150		78.8				
Tetrachloro-m-xylene	30-150		76.8				



American Environmental Testing Laboratory Inc.

2834 & 2908 North Naomi Street Burbank, CA 91504 • DOHS NO: 1541, LACSD NO: 10181
Tel: (888) 288-AETL • (818) 845-8200 • Fax: (818) 845-8840 • www.aetlab.com

ANALYTICAL RESULTS

Ordered By

Advantage Environmental Consultants
145 Vallecitos De Oro
Suite 201
San Marcos, CA 92069-

Site

21207 Avalon Blvd.
Carson, CA

Telephone: (760)744-3363

Attn: Dan Weis

Page: 44

Project ID: 19-129SD

AETL Job Number	Submitted	Client
98238	05/30/2019	AEC

Method: (8081A), Organochlorine Pesticides by GC

QC Batch No: 060319EB2

Our Lab I.D.			98238.25	98238.26	98238.29	98238.30	
Client Sample I.D.			B7-1	B7-3	B8-1	B8-3	
Date Sampled			05/29/2019	05/29/2019	05/29/2019	05/29/2019	
Date Prepared			06/03/2019	06/03/2019	06/03/2019	06/03/2019	
Preparation Method			3550B	3550B	3550B	3550B	
Date Analyzed			06/04/2019	06/04/2019	06/04/2019	06/04/2019	
Matrix			Soil	Soil	Soil	Soil	
Units			ug/Kg	ug/Kg	ug/Kg	ug/Kg	
Dilution Factor			1	1	1	1	
Analytes	MDL	PQL	Results	Results	Results	Results	
Aldrin	1.0	2.0	ND	ND	ND	ND	
Chlordane (Total)	1.0	2.0	ND	ND	ND	ND	
Chlordane (alpha)	1.0	2.0	ND	ND	ND	ND	
4,4'-DDD (DDD)	1.0	2.0	ND	ND	ND	ND	
4,4'-DDE (DDE)	1.0	2.0	ND	ND	ND	ND	
4,4'-DDT (DDT)	1.0	2.0	ND	ND	ND	ND	
Dieldrin	1.0	2.0	ND	ND	ND	ND	
Endosulfan 1	1.0	2.0	ND	ND	ND	ND	
Endosulfan 11	1.0	2.0	ND	ND	ND	ND	
Endosulfan sulfate	1.0	2.0	ND	ND	ND	ND	
Endrin	1.0	2.0	ND	ND	ND	ND	
Endrin aldehyde	1.0	2.0	ND	ND	ND	ND	
Endrin ketone	1.0	2.0	ND	ND	ND	ND	
Chlordane (gamma)	1.0	2.0	ND	ND	ND	ND	
Heptachlor	1.0	2.0	ND	ND	ND	ND	
Heptachlor epoxide	1.0	2.0	ND	ND	ND	ND	
alpha-Hexachlorocyclohexane (Alpha-BHC)	1.0	2.0	ND	ND	ND	ND	
beta-Hexachlorocyclohexane (Betta-BHC)	1.0	2.0	ND	ND	ND	ND	
delta-Hexachlorocyclohexane (Delta-BHC)	1.0	2.0	ND	ND	ND	ND	
gamma-Hexachlorocyclohexane (Gamma-BHC, Lindane)	1.0	2.0	ND	ND	ND	ND	
Methoxychlor	5.0	10.0	ND	ND	ND	ND	
Toxaphene	80.0	170.0	ND	ND	ND	ND	



American Environmental Testing Laboratory Inc.

2834 & 2908 North Naomi Street Burbank, CA 91504 • DOHS NO: 1541, LACSD NO: 10181
Tel: (888) 288-AETL • (818) 845-8200 • Fax: (818) 845-8840 • www.aetlab.com

ANALYTICAL RESULTS

Page: 45

Project ID: 19-129SD

AETL Job Number	Submitted	Client
98238	05/30/2019	AEC

Method: (8081A), Organochlorine Pesticides by GC

Our Lab I.D.			98238.25	98238.26	98238.29	98238.30	
Surrogates	%Rec.Limit		% Rec.	% Rec.	% Rec.	% Rec.	
Decachlorobiphenyl	30-150		60.8	69.2	56.8	65.2	
Tetrachloro-m-xylene	30-150		80.8	95.2	82.4	92.0	



American Environmental Testing Laboratory Inc.

2834 & 2908 North Naomi Street Burbank, CA 91504 • DOHS NO: 1541, LACSD NO: 10181
Tel: (888) 288-AETL • (818) 845-8200 • Fax: (818) 845-8840 • www.aetlab.com

ANALYTICAL RESULTS

Ordered By

Advantage Environmental Consultants
145 Vallecitos De Oro
Suite 201
San Marcos, CA 92069-

Site

21207 Avalon Blvd.
Carson, CA

Telephone: (760)744-3363

Attn: Dan Weis

Page: 46

Project ID: 19-129SD

AETL Job Number	Submitted	Client
98238	05/30/2019	AEC

Method: (8081A), Organochlorine Pesticides by GC

QC Batch No: 060319EB2

Our Lab I.D.			98238.33			
Client Sample I.D.			B9-1			
Date Sampled			05/29/2019			
Date Prepared			06/03/2019			
Preparation Method			3550B			
Date Analyzed			06/04/2019			
Matrix			Soil			
Units			ug/Kg			
Dilution Factor			2			
Analytes	MDL	PQL	Results			
Aldrin	2.0	4.0	ND			
Chlordane (Total)	2.0	4.0	3.62J			
Chlordane (alpha)	2.0	4.0	ND			
4,4'-DDD (DDD)	2.0	4.0	38.7			
4,4'-DDE (DDE)	2.0	4.0	368			
4,4'-DDT (DDT)	2.0	4.0	7.62			
Dieldrin	2.0	4.0	3.46J			
Endosulfan 1	2.0	4.0	ND			
Endosulfan 11	2.0	4.0	ND			
Endosulfan sulfate	2.0	4.0	ND			
Endrin	2.0	4.0	ND			
Endrin aldehyde	2.0	4.0	ND			
Endrin ketone	2.0	4.0	ND			
Chlordane (gamma)	2.0	4.0	2.43J			
Heptachlor	2.0	4.0	ND			
Heptachlor epoxide	2.0	4.0	ND			
alpha-Hexachlorocyclohexane (Alpha-BHC)	2.0	4.0	ND			
beta-Hexachlorocyclohexane (Betta-BHC)	2.0	4.0	ND			
delta-Hexachlorocyclohexane (Delta-BHC)	2.0	4.0	ND			
gamma-Hexachlorocyclohexane (Gamma-BHC, Lindane)	2.0	4.0	ND			
Methoxychlor	10	20	ND			
Toxaphene	160	340	ND			



American Environmental Testing Laboratory Inc.

2834 & 2908 North Naomi Street Burbank, CA 91504 • DOHS NO: 1541, LACSD NO: 10181
Tel: (888) 288-AETL • (818) 845-8200 • Fax: (818) 845-8840 • www.aetlab.com

ANALYTICAL RESULTS

Page: 47

Project ID: 19-129SD

AETL Job Number	Submitted	Client
98238	05/30/2019	AEC

Method: (8081A), Organochlorine Pesticides by GC

Our Lab I.D.			98238.33				
Surrogates	%Rec.Limit		% Rec.				
Decachlorobiphenyl	30-150		62.0				
Tetrachloro-m-xylene	30-150		94.4				



American Environmental Testing Laboratory Inc.

2834 & 2908 North Naomi Street Burbank, CA 91504 • DOHS NO: 1541, LACSD NO: 10181
Tel: (888) 288-AETL • (818) 845-8200 • Fax: (818) 845-8840 • www.aetlab.com

ANALYTICAL RESULTS

Ordered By

Advantage Environmental Consultants
145 Vallecitos De Oro
Suite 201
San Marcos, CA 92069-

Site

21207 Avalon Blvd.
Carson, CA

Telephone: (760)744-3363

Attn: Dan Weis

Page: 48

Project ID: 19-129SD

AETL Job Number	Submitted	Client
98238	05/30/2019	AEC

Method: (8081A), Organochlorine Pesticides by GC

QC Batch No: 060319EB2

Our Lab I.D.			98238.34	98238.37	98238.38	98238.41	98238.42
Client Sample I.D.			B9-3	B10-1	B10-3	B11-1	B11-3
Date Sampled			05/29/2019	05/29/2019	05/29/2019	05/29/2019	05/29/2019
Date Prepared			06/03/2019	06/03/2019	06/03/2019	06/03/2019	06/03/2019
Preparation Method			3550B	3550B	3550B	3550B	3550B
Date Analyzed			06/04/2019	06/04/2019	06/04/2019	06/04/2019	06/04/2019
Matrix			Soil	Soil	Soil	Soil	Soil
Units			ug/Kg	ug/Kg	ug/Kg	ug/Kg	ug/Kg
Dilution Factor			1	1	1	1	1
Analytes	MDL	PQL	Results	Results	Results	Results	Results
Aldrin	1.0	2.0	ND	ND	ND	ND	ND
Chlordane (Total)	1.0	2.0	ND	ND	ND	1.79J	ND
Chlordane (alpha)	1.0	2.0	ND	ND	ND	1.00J	ND
4,4'-DDD (DDD)	1.0	2.0	5.62	ND	ND	ND	ND
4,4'-DDE (DDE)	1.0	2.0	21.0	ND	ND	ND	1.06J
4,4'-DDT (DDT)	1.0	2.0	6.76	ND	ND	ND	ND
Dieldrin	1.0	2.0	2.37	ND	ND	1.01J	1.11J
Endosulfan 1	1.0	2.0	ND	ND	ND	ND	ND
Endosulfan 11	1.0	2.0	ND	ND	ND	ND	ND
Endosulfan sulfate	1.0	2.0	ND	ND	ND	ND	ND
Endrin	1.0	2.0	1.81J	ND	ND	ND	ND
Endrin aldehyde	1.0	2.0	ND	ND	ND	ND	ND
Endrin ketone	1.0	2.0	ND	ND	ND	ND	ND
Chlordane (gamma)	1.0	2.0	ND	ND	ND	ND	ND
Heptachlor	1.0	2.0	ND	ND	ND	ND	ND
Heptachlor epoxide	1.0	2.0	ND	ND	ND	ND	ND
alpha-Hexachlorocyclohexane (Alpha-BHC)	1.0	2.0	ND	ND	ND	ND	ND
beta-Hexachlorocyclohexane (Betta-BHC)	1.0	2.0	ND	ND	ND	ND	ND
delta-Hexachlorocyclohexane (Delta-BHC)	1.0	2.0	ND	ND	ND	ND	ND
gamma-Hexachlorocyclohexane (Gamma-BHC, Lindane)	1.0	2.0	ND	ND	ND	ND	ND
Methoxychlor	5.0	10.0	ND	ND	ND	ND	ND
Toxaphene	80.0	170.0	ND	ND	ND	ND	ND



American Environmental Testing Laboratory Inc.

2834 & 2908 North Naomi Street Burbank, CA 91504 • DOHS NO: 1541, LACSD NO: 10181

Tel: (888) 288-AETL • (818) 845-8200 • Fax: (818) 845-8840 • www.aetlab.com

ANALYTICAL RESULTS

Page: **49**

Project ID: 19-129SD

AETL Job Number	Submitted	Client
98238	05/30/2019	AEC

Method: (8081A), Organochlorine Pesticides by GC

Our Lab I.D.			98238.34	98238.37	98238.38	98238.41	98238.42
Surrogates	%Rec.Limit		% Rec.	% Rec.	% Rec.	% Rec.	% Rec.
Decachlorobiphenyl	30-150		67.6	53.6	71.2	65.6	66.0
Tetrachloro-m-xylene	30-150		73.6	80.4	97.2	94.4	96.4



American Environmental Testing Laboratory Inc.

2834 & 2908 North Naomi Street Burbank, CA 91504 • DOHS NO: 1541, LACSD NO: 10181
Tel: (888) 288-AETL • (818) 845-8200 • Fax: (818) 845-8840 • www.aetlab.com

ANALYTICAL RESULTS

Ordered By

Advantage Environmental Consultants
145 Vallecitos De Oro
Suite 201
San Marcos, CA 92069-

Site

21207 Avalon Blvd.
Carson, CA

Telephone: (760)744-3363

Attn: Dan Weis

Page: 50

Project ID: 19-129SD

AETL Job Number	Submitted	Client
98238	05/30/2019	AEC

Method: (8081A), Organochlorine Pesticides by GC

QC Batch No: 060319EB2

Our Lab I.D.			98238.45	98238.46			
Client Sample I.D.			B12-1	B12-3			
Date Sampled			05/29/2019	05/29/2019			
Date Prepared			06/03/2019	06/03/2019			
Preparation Method			3550B	3550B			
Date Analyzed			06/04/2019	06/04/2019			
Matrix			Soil	Soil			
Units			ug/Kg	ug/Kg			
Dilution Factor			1	1			
Analytes	MDL	PQL	Results	Results			
Aldrin	1.0	2.0	ND	ND			
Chlordane (Total)	1.0	2.0	1.75J	5.30			
Chlordane (alpha)	1.0	2.0	ND	2.38			
4,4'-DDD (DDD)	1.0	2.0	2.72	5.54			
4,4'-DDE (DDE)	1.0	2.0	8.32	16.3			
4,4'-DDT (DDT)	1.0	2.0	16.4	35.2			
Dieldrin	1.0	2.0	1.02J	2.35			
Endosulfan I	1.0	2.0	ND	ND			
Endosulfan II	1.0	2.0	ND	ND			
Endosulfan sulfate	1.0	2.0	ND	ND			
Endrin	1.0	2.0	2.09	4.35			
Endrin aldehyde	1.0	2.0	ND	ND			
Endrin ketone	1.0	2.0	ND	ND			
Chlordane (gamma)	1.0	2.0	ND	2.92			
Heptachlor	1.0	2.0	ND	ND			
Heptachlor epoxide	1.0	2.0	ND	ND			
alpha-Hexachlorocyclohexane (Alpha-BHC)	1.0	2.0	ND	ND			
beta-Hexachlorocyclohexane (Beta-BHC)	1.0	2.0	ND	ND			
delta-Hexachlorocyclohexane (Delta-BHC)	1.0	2.0	ND	ND			
gamma-Hexachlorocyclohexane (Gamma-BHC, Lindane)	1.0	2.0	ND	ND			
Methoxychlor	5.0	10.0	ND	ND			
Toxaphene	80.0	170.0	ND	ND			



American Environmental Testing Laboratory Inc.

2834 & 2908 North Naomi Street Burbank, CA 91504 • DOHS NO: 1541, LACSD NO: 10181
Tel: (888) 288-AETL • (818) 845-8200 • Fax: (818) 845-8840 • www.aetlab.com

ANALYTICAL RESULTS

Page: 51

Project ID: 19-129SD

AETL Job Number	Submitted	Client
98238	05/30/2019	AEC

Method: (8081A), Organochlorine Pesticides by GC

Our Lab I.D.			98238.45	98238.46			
Surrogates	%Rec.Limit		% Rec.	% Rec.			
Decachlorobiphenyl	30-150		70.8	70.0			
Tetrachloro-m-xylene	30-150		98.4	96.8			



American Environmental Testing Laboratory Inc.

2834 & 2908 North Naomi Street Burbank, CA 91504 • DOHS NO: 1541, LACSD NO: 10181
Tel: (888) 288-AETL • (818) 845-8200 • Fax: (818) 845-8840 • www.aetlab.com

ANALYTICAL RESULTS

Ordered By

Advantage Environmental Consultants
145 Vallecitos De Oro
Suite 201
San Marcos, CA 92069-

Site

21207 Avalon Blvd.
Carson, CA

Telephone: (760)744-3363

Attn: Dan Weis

Page: 52

Project ID: 19-129SD

AETL Job Number	Submitted	Client
98238	05/30/2019	AEC

Method: (6010B/7000CAM), Title 22 Metals (SW-846)

QC Batch No: 0604192C3

Our Lab I.D.			Method Blank	98238.02	98238.08	98238.10	98238.13
Client Sample I.D.				B1-3	B2-10	B3-3	B4-1
Date Sampled				05/29/2019	05/29/2019	05/29/2019	05/29/2019
Date Prepared			06/04/2019	06/04/2019	06/04/2019	06/04/2019	06/04/2019
Preparation Method			3050B	3050B	3050B	3050B	3050B
Date Analyzed			06/05/2019	06/05/2019	06/05/2019	06/05/2019	06/05/2019
Matrix			Soil	Soil	Soil	Soil	Soil
Units			mg/Kg	mg/Kg	mg/Kg	mg/Kg	mg/Kg
Dilution Factor			1	1	1	1	1
Analytes	MDL	PQL	Results	Results	Results	Results	Results
Antimony	1.0	5.0	ND	ND	ND	ND	ND
Arsenic	1.0	5.0	ND	ND	ND	ND	ND
Barium	2.5	5.0	ND	76.8	141	95.1	98.4
Beryllium	1.0	2.5	ND	ND	ND	ND	ND
Cadmium	1.0	2.5	ND	ND	ND	ND	ND
Chromium	2.5	5.0	ND	22.1	89.4	26.3	27.5
Cobalt	2.5	5.0	ND	8.43	7.70	6.28	7.99
Copper	2.5	5.0	ND	25.8	206	17.7	21.7
Lead	2.5	5.0	ND	3.45J	39.1	7.04	5.17
Mercury (By EPA 7471)	0.1	0.2	ND	ND	2.04	ND	ND
Molybdenum	2.0	5.0	ND	2.66J	ND	ND	ND
Nickel	2.5	5.0	ND	24.7	14.4	16.0	20.5
Selenium	1.0	5.0	ND	ND	ND	ND	ND
Silver	2.0	5.0	ND	ND	ND	ND	ND
Thallium	0.7	5.0	ND	ND	ND	ND	ND
Vanadium	2.5	5.0	ND	40.9	36.1	41.2	39.6
Zinc	2.5	5.0	ND	66.7	121	58.2	67.4



American Environmental Testing Laboratory Inc.

2834 & 2908 North Naomi Street Burbank, CA 91504 • DOHS NO: 1541, LACSD NO: 10181
Tel: (888) 288-AETL • (818) 845-8200 • Fax: (818) 845-8840 • www.aetlab.com

ANALYTICAL RESULTS

Ordered By

Advantage Environmental Consultants
145 Vallecitos De Oro
Suite 201
San Marcos, CA 92069-

Site

21207 Avalon Blvd.
Carson, CA

Telephone: (760)744-3363

Attn: Dan Weis

Page: 53

Project ID: 19-129SD

AETL Job Number	Submitted	Client
98238	05/30/2019	AEC

Method: (6010B/7000CAM), Title 22 Metals (SW-846)

QC Batch No: 0604192C3

Our Lab I.D.			98238.17	98238.22	98238.27	98238.32	98238.33
Client Sample I.D.			B5-1	B6-3	B7-5	B8-10	B9-1
Date Sampled			05/29/2019	05/29/2019	05/29/2019	05/29/2019	05/29/2019
Date Prepared			06/04/2019	06/04/2019	06/04/2019	06/04/2019	06/04/2019
Preparation Method			3050B	3050B	3050B	3050B	3050B
Date Analyzed			06/05/2019	06/05/2019	06/05/2019	06/05/2019	06/05/2019
Matrix			Soil	Soil	Soil	Soil	Soil
Units			mg/Kg	mg/Kg	mg/Kg	mg/Kg	mg/Kg
Dilution Factor			1	1	1	1	1
Analytes	MDL	PQL	Results	Results	Results	Results	Results
Antimony	1.0	5.0	ND	ND	ND	ND	ND
Arsenic	1.0	5.0	ND	ND	ND	ND	ND
Barium	2.5	5.0	134	144	148	129	112
Beryllium	1.0	2.5	ND	ND	ND	ND	ND
Cadmium	1.0	2.5	ND	ND	ND	ND	ND
Chromium	2.5	5.0	16.8	22.1	24.6	42.7	20.1
Cobalt	2.5	5.0	7.91	9.31	9.99	8.90	9.50
Copper	2.5	5.0	49.9	28.0	31.6	35.8	19.1
Lead	2.5	5.0	57.6	12.7	10.5	18.6	12.2
Mercury (By EPA 7471)	0.1	0.2	ND	ND	ND	ND	ND
Molybdenum	2.0	5.0	ND	ND	ND	ND	ND
Nickel	2.5	5.0	13.2	13.3	15.3	22.1	14.2
Selenium	1.0	5.0	ND	ND	ND	ND	ND
Silver	2.0	5.0	ND	ND	ND	ND	ND
Thallium	0.7	5.0	ND	ND	ND	ND	ND
Vanadium	2.5	5.0	29.5	39.9	41.8	44.1	37.6
Zinc	2.5	5.0	178	68.6	80.8	123	82.7



American Environmental Testing Laboratory Inc.

2834 & 2908 North Naomi Street Burbank, CA 91504 • DOHS NO: 1541, LACSD NO: 10181
Tel: (888) 288-AETL • (818) 845-8200 • Fax: (818) 845-8840 • www.aetlab.com

ANALYTICAL RESULTS

Ordered By

Advantage Environmental Consultants
145 Vallecitos De Oro
Suite 201
San Marcos, CA 92069-

Site

21207 Avalon Blvd.
Carson, CA

Telephone: (760)744-3363

Attn: Dan Weis

Page: 54

Project ID: 19-129SD

AETL Job Number	Submitted	Client
98238	05/30/2019	AEC

Method: (6010B/7000CAM), Title 22 Metals (SW-846)

QC Batch No: 0604192C3

Our Lab I.D.			98238.38				
Client Sample I.D.			B10-3				
Date Sampled			05/29/2019				
Date Prepared			06/04/2019				
Preparation Method			3050B				
Date Analyzed			06/05/2019				
Matrix			Soil				
Units			mg/Kg				
Dilution Factor			1				
Analytes	MDL	PQL	Results				
Antimony	1.0	5.0	ND				
Arsenic	1.0	5.0	ND				
Barium	2.5	5.0	98.8				
Beryllium	1.0	2.5	ND				
Cadmium	1.0	2.5	ND				
Chromium	2.5	5.0	19.8				
Cobalt	2.5	5.0	9.54				
Copper	2.5	5.0	21.8				
Lead	2.5	5.0	ND				
Mercury (By EPA 7471)	0.1	0.2	ND				
Molybdenum	2.0	5.0	ND				
Nickel	2.5	5.0	12.4				
Selenium	1.0	5.0	ND				
Silver	2.0	5.0	ND				
Thallium	0.7	5.0	ND				
Vanadium	2.5	5.0	33.3				
Zinc	2.5	5.0	66.3				



American Environmental Testing Laboratory Inc.

2834 & 2908 North Naomi Street Burbank, CA 91504 • DOHS NO: 1541, LACSD NO: 10181
Tel: (888) 288-AETL • (818) 845-8200 • Fax: (818) 845-8840 • www.aetlab.com

ANALYTICAL RESULTS

Ordered By**Site**

Advantage Environmental Consultants
145 Vallecitos De Oro
Suite 201
San Marcos, CA 92069-

21207 Avalon Blvd.
Carson, CA

Telephone: (760)744-3363

Attn: Dan Weis

Page: 55

Project ID: 19-129SD

AETL Job Number	Submitted	Client
98238	05/30/2019	AEC

Method: (6010B/7000CAM), Title 22 Metals (SW-846)

QC Batch No: 0604192C4

Our Lab I.D.			Method Blank	98238.43	98238.48		
Client Sample I.D.				B11-5	B12-10		
Date Sampled				05/29/2019	05/29/2019		
Date Prepared			06/04/2019	06/04/2019	06/04/2019		
Preparation Method			3050B	3050B	3050B		
Date Analyzed			06/05/2019	06/05/2019	06/05/2019		
Matrix			Soil	Soil	Soil		
Units			mg/Kg	mg/Kg	mg/Kg		
Dilution Factor			1	1	1		
Analytes	MDL	PQL	Results	Results	Results		
Antimony	1.0	5.0	ND	ND	ND		
Arsenic	1.0	5.0	ND	ND	ND		
Barium	2.5	5.0	ND	64.1	178		
Beryllium	1.0	2.5	ND	ND	ND		
Cadmium	1.0	2.5	ND	ND	ND		
Chromium	2.5	5.0	ND	15.9	27.5		
Cobalt	2.5	5.0	ND	6.64	9.75		
Copper	2.5	5.0	ND	14.2	33.0		
Lead	2.5	5.0	ND	ND	127		
Mercury (By EPA 7471)	0.1	0.2	ND	ND	0.150J		
Molybdenum	2.0	5.0	ND	ND	ND		
Nickel	2.5	5.0	ND	8.49	17.8		
Selenium	1.0	5.0	ND	ND	ND		
Silver	2.0	5.0	ND	ND	ND		
Thallium	0.7	5.0	ND	ND	ND		
Vanadium	2.5	5.0	ND	27.8	39.4		
Zinc	2.5	5.0	ND	46.2	123		



American Environmental Testing Laboratory Inc.

2834 & 2908 North Naomi Street Burbank, CA 91504 • DOHS NO: 1541, LACSD NO: 10181
Tel: (888) 288-AETL • (818) 845-8200 • Fax: (818) 845-8840 • www.aetlab.com

QUALITY CONTROL RESULTS

Ordered By

Advantage Environmental Consultants
145 Vallecitos De Oro
Suite 201
San Marcos, CA 92069-

Site

21207 Avalon Blvd.
Carson, CA

Telephone: (760)744-3363

Attn: Dan Weis

Page: 56

Project ID: 19-129SD

AETL Job Number	Submitted	Client
98238	05/30/2019	AEC

Method: (6010B/7000CAM), Title 22 Metals (SW-846)

QC Batch No: 0604192C3; Dup or Spiked Sample: 98238.02; LCS: Clean Sand; QC Prepared: 06/04/2019; QC Analyzed: 06/05/2019;
Units: mg/Kg

Analytes	Sample Result	MS Concen	MS Recov	MS % REC	MS DUP Concen	MS DUP Recov	MS DUP % REC	RPD %	MS/MSD % Limit	MS RPD % Limit
Antimony	0.00	50.0	54.0	108	50.0	52.5	105	2.8	75-125	<15
Arsenic	0.00	50.0	49.1	98.2	50.0	47.9	95.8	2.5	75-125	<15
Barium	76.8	50.0	130	106	50.0	131	108	1.9	75-125	<15
Beryllium	0.00	50.0	48.1	96.2	50.0	48.0	96.0	<1	75-125	<15
Cadmium	0.00	50.0	47.2	94.4	50.0	47.3	94.6	<1	75-125	<15
Chromium	22.1	50.0	70.8	97.4	50.0	70.7	97.2	<1	75-125	<15
Cobalt	8.43	50.0	51.1	85.3	50.0	51.0	85.1	<1	75-125	<15
Copper	25.8	50.0	79.3	107	50.0	80.8	110	2.8	75-125	<15
Lead	3.45	50.0	44.8	82.7	50.0	44.5	82.1	<1	75-125	<15
Mercury (By EPA 7471)	0.0230	0.500	0.498	95.0	0.500	0.467	88.7	6.9	75-125	<15
Molybdenum	2.66	50.0	52.1	98.9	50.0	52.4	99.5	<1	75-125	<15
Nickel	24.7	50.0	75.7	102	50.0	75.7	102	<1	75-125	<15
Selenium	0.00	50.0	40.2	80.4	50.0	41.9	83.8	4.1	75-125	<15
Silver	0.00	50.0	41.2	82.4	50.0	41.8	83.6	1.4	75-125	<15
Thallium	0.00	50.0	31.7 #	63.4	50.0	31.8 #	63.6	<1	75-125	<15
Vanadium	40.9	50.0	90.4	99.0	50.0	91.4	101	2.0	75-125	<15
Zinc	66.7	50.0	111	88.6	50.0	112	90.6	2.2	75-125	<15

QC Batch No: 0604192C3; Dup or Spiked Sample: 98238.02; LCS: Clean Sand; QC Prepared: 06/04/2019; QC Analyzed: 06/05/2019;
Units: mg/Kg

Analytes	LCS Concen	LCS Recov	LCS % REC	LCS DUP Concen	LCS DUP Recov	LCS DUP % REC	LCS RPD % REC	LCS/LCSD % Limit	LCS RPD % Limit	
Antimony	50.0	55.5	111	50.0	56.0	112	<1	75-125	<15	
Arsenic	50.0	53.0	106	50.0	51.5	103	2.9	75-125	<15	
Barium	50.0	51.5	103	50.0	51.5	103	<1	75-125	<15	
Beryllium	50.0	52.5	105	50.0	52.5	105	<1	75-125	<15	
Cadmium	50.0	52.5	105	50.0	53.0	106	<1	75-125	<15	
Chromium	50.0	53.0	106	50.0	52.5	105	<1	75-125	<15	
Cobalt	50.0	50.0	100	50.0	50.0	100	<1	75-125	<15	
Copper	50.0	51.0	102	50.0	51.0	102	<1	75-125	<15	
Lead	50.0	50.0	100	50.0	49.6	99.2	<1	75-125	<15	



American Environmental Testing Laboratory Inc.

2834 & 2908 North Naomi Street Burbank, CA 91504 • DOHS NO: 1541, LACSD NO: 10181
Tel: (888) 288-AETL • (818) 845-8200 • Fax: (818) 845-8840 • www.aetlab.com

QUALITY CONTROL RESULTS

Page: 57

Project ID: 19-129SD

AETL Job Number	Submitted	Client
98238	05/30/2019	AEC

Method: (6010B/7000CAM), Title 22 Metals (SW-846)

QC Batch No: 0604192C3; Dup or Spiked Sample: 98238.02; LCS: Clean Sand; QC Prepared: 06/04/2019; QC Analyzed: 06/05/2019;
Units: mg/Kg

Analytes	LCS Concen	LCS Recov	LCS % REC	LCS DUP Concen	LCS DUP Recov	LCS DUP % REC	LCS RPD % REC	LCS/LCSD % Limit	LCS RPD % Limit	
Mercury (By EPA 7471)	0.500	0.505	101	0.500	0.500	100	<1	75-125	<15	
Molybdenum	50.0	51.5	103	50.0	51.1	102	<1	75-125	<15	
Nickel	50.0	51.0	102	50.0	51.1	102	<1	75-125	<15	
Selenium	50.0	53.0	106	50.0	53.1	106	<1	75-125	<15	
Silver	50.0	52.5	105	50.0	52.5	105	<1	75-125	<15	
Thallium	50.0	49.6	99.2	50.0	49.5	99.0	<1	75-125	<15	
Vanadium	50.0	52.5	105	50.0	52.6	105	<1	75-125	<15	
Zinc	50.0	54.5	109	50.0	54.4	109	<1	75-125	<15	



American Environmental Testing Laboratory Inc.

2834 & 2908 North Naomi Street Burbank, CA 91504 • DOHS NO: 1541, LACSD NO: 10181
Tel: (888) 288-AETL • (818) 845-8200 • Fax: (818) 845-8840 • www.aetlab.com

QUALITY CONTROL RESULTS

Ordered By

Advantage Environmental Consultants
145 Vallecitos De Oro
Suite 201
San Marcos, CA 92069-

Site

21207 Avalon Blvd.
Carson, CA

Telephone: (760)744-3363

Attn: Dan Weis

Page: 58

Project ID: 19-129SD

AETL Job Number	Submitted	Client
98238	05/30/2019	AEC

Method: (6010B/7000CAM), Title 22 Metals (SW-846)

QC Batch No: 0604192C4; Dup or Spiked Sample: 98238.43; LCS: Clean Sand; QC Prepared: 06/04/2019; QC Analyzed: 06/05/2019;
Units: mg/Kg

Analytes	Sample Result	MS Concen	MS Recov	MS % REC	MS DUP Concen	MS DUP Recov	MS DUP % REC	RPD %	MS/MSD % Limit	MS RPD % Limit
Antimony	0.00	50.0	55.0	110	50.0	55.0	110	<1	75-125	<15
Arsenic	0.00	50.0	43.5	87.0	50.0	44.7	89.4	2.7	75-125	<15
Barium	64.1	50.0	1.10 #	-126.0	50.0	0.100#	-128.0	<1	75-125	<15
Beryllium	0.00	50.0	49.4	98.8	50.0	49.5	99.0	<1	75-125	<15
Cadmium	0.00	50.0	48.2	96.4	50.0	48.3	96.6	<1	75-125	<15
Chromium	15.9	50.0	63.1	94.4	50.0	63.1	94.4	<1	75-125	<15
Cobalt	6.64	50.0	51.0	88.7	50.0	51.0	88.7	<1	75-125	<15
Copper	14.2	50.0	63.4	98.4	50.0	61.5	94.6	3.9	75-125	<15
Lead	0.00	50.0	43.8	87.6	50.0	44.1	88.2	<1	75-125	<15
Mercury (By EPA 7471)	0.0520	0.500	0.522	94.0	0.500	0.464	82.4	13.2	75-125	<15
Molybdenum	0.00	50.0	49.5	99.0	50.0	49.4	98.8	<1	75-125	<15
Nickel	8.49	50.0	54.0	91.0	50.0	54.0	91.0	<1	75-125	<15
Selenium	0.00	50.0	43.7	87.4	50.0	42.5	85.0	2.8	75-125	<15
Silver	0.00	50.0	44.6	89.2	50.0	43.6	87.2	2.3	75-125	<15
Thallium	0.00	50.0	32.3 #	64.6	50.0	33.0 #	66.0	2.1	75-125	<15
Vanadium	27.8	50.0	81.3	107	50.0	79.8	104	2.8	75-125	<15
Zinc	46.2	50.0	85.9	79.4	50.0	84.2	76.0	4.4	75-125	<15

QC Batch No: 0604192C4; Dup or Spiked Sample: 98238.43; LCS: Clean Sand; QC Prepared: 06/04/2019; QC Analyzed: 06/05/2019;
Units: mg/Kg

Analytes	LCS Concen	LCS Recov	LCS % REC	LCS DUP Concen	LCS DUP Recov	LCS DUP % REC	LCS RPD % REC	LCS/LCSD % Limit	LCS RPD % Limit	
Antimony	50.0	56.5	113	50.0	56.5	113	<1	75-125	<15	
Arsenic	50.0	53.5	107	50.0	53.5	107	<1	75-125	<15	
Barium	50.0	53.0	106	50.0	53.5	107	<1	75-125	<15	
Beryllium	50.0	53.5	107	50.0	53.5	107	<1	75-125	<15	
Cadmium	50.0	54.0	108	50.0	54.0	108	<1	75-125	<15	
Chromium	50.0	54.0	108	50.0	54.0	108	<1	75-125	<15	
Cobalt	50.0	51.5	103	50.0	51.5	103	<1	75-125	<15	
Copper	50.0	52.0	104	50.0	52.0	104	<1	75-125	<15	
Lead	50.0	51.0	102	50.0	51.0	102	<1	75-125	<15	



American Environmental Testing Laboratory Inc.

2834 & 2908 North Naomi Street Burbank, CA 91504 • DOHS NO: 1541, LACSD NO: 10181
Tel: (888) 288-AETL • (818) 845-8200 • Fax: (818) 845-8840 • www.aetlab.com

QUALITY CONTROL RESULTS

Page: 59

Project ID: 19-129SD

AETL Job Number	Submitted	Client
98238	05/30/2019	AEC

Method: (6010B/7000CAM), Title 22 Metals (SW-846)

QC Batch No: 0604192C4; Dup or Spiked Sample: 98238.43; LCS: Clean Sand; QC Prepared: 06/04/2019; QC Analyzed: 06/05/2019;
Units: mg/Kg

Analytes	LCS Concen	LCS Recov	LCS % REC	LCS DUP Concen	LCS DUP Recov	LCS DUP % REC	LCS RPD % REC	LCS/LCSD % Limit	LCS RPD % Limit	
Mercury (By EPA 7471)	0.500	0.490	97.9	0.500	0.485	97.0	<1	75-125	<15	
Molybdenum	50.0	52.0	104	50.0	52.5	105	<1	75-125	<15	
Nickel	50.0	52.5	105	50.0	52.5	105	<1	75-125	<15	
Selenium	50.0	54.5	109	50.0	55.0	110	<1	75-125	<15	
Silver	50.0	53.5	107	50.0	53.5	107	<1	75-125	<15	
Thallium	50.0	50.5	101	50.0	50.0	100	<1	75-125	<15	
Vanadium	50.0	53.5	107	50.0	54.0	108	<1	75-125	<15	
Zinc	50.0	56.0	112	50.0	56.0	112	<1	75-125	<15	



American Environmental Testing Laboratory Inc.

2834 & 2908 North Naomi Street Burbank, CA 91504 • DOHS NO: 1541, LACSD NO: 10181
Tel: (888) 288-AETL • (818) 845-8200 • Fax: (818) 845-8840 • www.aetlab.com

QUALITY CONTROL RESULTS

Ordered By

Advantage Environmental Consultants
145 Vallecitos De Oro
Suite 201
San Marcos, CA 92069-

Site

21207 Avalon Blvd.
Carson, CA

Telephone: (760)744-3363

Attn: Dan Weis

Page: 60

Project ID: 19-129SD

AETL Job Number	Submitted	Client
98238	05/30/2019	AEC

Method: (8081A), Organochlorine Pesticides by GC

QC Batch No: 060319EB1; Dup or Spiked Sample: 98238.10; LCS: Clean Sand; QC Prepared: 06/03/2019; QC Analyzed: 06/03/2019;
Units: ug/Kg

Analytes	Sample Result	MS Concen	MS Recov	MS % REC	MS DUP Concen	MS DUP Recov	MS DUP % REC	RPD %	MS/MSD % Limit	MS RPD % Limit
Aldrin	0.251	20.0	14.0	68.7	20.0	14.4	70.7	2.9	40-150	<40
4,4'-DDT (DDT)	1.21	50.0	45.6	88.8	50.0	46.7	91.0	2.4	40-150	<40
Dieldrin	30.8	50.0	42.5	23.4	50.0	50.2	38.8	49.5	40-150	<40
Endrin	0.613	50.0	43.7	86.2	50.0	39.8	78.4	9.5	40-150	<40
Heptachlor	0.00	20.0	14.4	72.0	20.0	15.2	76.0	5.4	40-150	<40
gamma-Hexachlorocyclohexane (Gamma-BHC, Lindane)	0.00	20.0	12.9	64.5	20.0	13.8	69.0	6.7	40-150	<40
Surrogates										
Decachlorobiphenyl	0.00	25.0	20.0	80.0	25.0	18.7	74.8	6.7	30-150	<40
Tetrachloro-m-xylene	0.00	25.0	19.9	79.6	25.0	19.1	76.4	4.1	30-150	<40

QC Batch No: 060319EB1; Dup or Spiked Sample: 98238.10; LCS: Clean Sand; QC Prepared: 06/03/2019; QC Analyzed: 06/03/2019;
Units: ug/Kg

Analytes	LCS Concen	LCS Recov	LCS % REC	LCS DUP Concen	LCS DUP Recov	LCS DUP % REC	LCS RPD % REC	LCS/LCSD % Limit	LCS RPD % Limit	
Aldrin	20.0	16.4	82.0	20.0	16.9	84.5	3.0	50-150	<40	
4,4'-DDT (DDT)	50.0	50.0	100	50.0	48.4	96.8	3.3	50-150	<40	
Dieldrin	50.0	42.5	85.0	50.0	43.6	87.2	2.6	50-150	<40	
Endrin	50.0	45.9	91.8	50.0	45.9	91.8	<1	50-150	<40	
Heptachlor	20.0	17.2	86.0	20.0	17.5	87.5	1.7	50-150	<40	
gamma-Hexachlorocyclohexane (Gamma-BHC, Lindane)	20.0	15.9	79.5	20.0	16.3	81.5	2.5	50-150	<40	
Surrogates										
Decachlorobiphenyl	25.0	22.0	88.0	25.0	21.8	87.2	<1	30-150	<40	
Tetrachloro-m-xylene	25.0	20.9	83.6	25.0	22.2	88.8	6.0	30-150	<40	



American Environmental Testing Laboratory Inc.

2834 & 2908 North Naomi Street Burbank, CA 91504 • DOHS NO: 1541, LACSD NO: 10181
Tel: (888) 288-AETL • (818) 845-8200 • Fax: (818) 845-8840 • www.aetlab.com

QUALITY CONTROL RESULTS

Ordered By

Advantage Environmental Consultants
145 Vallecitos De Oro
Suite 201
San Marcos, CA 92069-

Site

21207 Avalon Blvd.
Carson, CA

Telephone: (760)744-3363

Attn: Dan Weis

Page: 61

Project ID: 19-129SD

AETL Job Number	Submitted	Client
98238	05/30/2019	AEC

Method: (8081A), Organochlorine Pesticides by GC

QC Batch No: 060319EB2; Dup or Spiked Sample: 98238.45; LCS: Clean Sand; QC Prepared: 06/03/2019; QC Analyzed: 06/04/2019;
Units: ug/Kg

Analytes	Sample Result	MS Concen	MS Recov	MS % REC	MS DUP Concen	MS DUP Recov	MS DUP % REC	RPD %	MS/MSD % Limit	MS RPD % Limit
Aldrin	0.00	20.0	16.5	82.5	20.0	18.4	92.0	10.9	40-150	<40
4,4'-DDT (DDT)	16.4	50.0	65.6	98.4	50.0	78.4	124	23.0	40-150	<40
Dieldrin	1.02	50.0	41.5	81.0	50.0	45.4	88.8	9.2	40-150	<40
Endrin	2.09	50.0	47.0	89.8	50.0	53.6	103	13.7	40-150	<40
Heptachlor	0.00	20.0	16.9	84.5	20.0	19.0	95.0	11.7	40-150	<40
gamma-Hexachlorocyclohexane (Gamma-BHC, Lindane)	0.00	20.0	15.4	77.0	20.0	16.9	84.5	9.3	40-150	<40
Surrogates										
Decachlorobiphenyl	0.00	25.0	20.1	80.4	25.0	20.2	80.8	<1	30-150	<40
Tetrachloro-m-xylene	0.00	25.0	22.7	90.8	25.0	23.4	93.6	3.0	30-150	<40

QC Batch No: 060319EB2; Dup or Spiked Sample: 98238.45; LCS: Clean Sand; QC Prepared: 06/03/2019; QC Analyzed: 06/04/2019;
Units: ug/Kg

Analytes	LCS Concen	LCS Recov	LCS % REC	LCS DUP Concen	LCS DUP Recov	LCS DUP % REC	LCS RPD % REC	LCS/LCSD % Limit	LCS RPD % Limit	
Aldrin	20.0	16.4	82.0	20.0	15.9	79.5	3.1	50-150	<40	
4,4'-DDT (DDT)	50.0	41.8	83.6	50.0	37.3	74.6	11.4	50-150	<40	
Dieldrin	50.0	41.9	83.8	50.0	40.2	80.4	4.1	50-150	<40	
Endrin	50.0	42.8	85.6	50.0	39.9	79.8	7.0	50-150	<40	
Heptachlor	20.0	16.8	84.0	20.0	16.1	80.5	4.3	50-150	<40	
gamma-Hexachlorocyclohexane (Gamma-BHC, Lindane)	20.0	15.9	79.5	20.0	15.5	77.5	2.5	50-150	<40	
Surrogates										
Decachlorobiphenyl	25.0	19.3	77.2	25.0	17.5	70.0	9.8	30-150	<40	
Tetrachloro-m-xylene	25.0	21.1	84.4	25.0	20.2	80.8	4.4	30-150	<40	



American Environmental Testing Laboratory Inc.

2834 & 2908 North Naomi Street Burbank, CA 91504 • DOHS NO: 1541, LACSD NO: 10181
Tel: (888) 288-AETL • (818) 845-8200 • Fax: (818) 845-8840 • www.aetlab.com

QUALITY CONTROL RESULTS

Ordered By

Advantage Environmental Consultants
145 Vallecitos De Oro
Suite 201
San Marcos, CA 92069-

Site

21207 Avalon Blvd.
Carson, CA

Telephone: (760)744-3363

Attn: Dan Weis

Page: 62

Project ID: 19-129SD

AETL Job Number	Submitted	Client
98238	05/30/2019	AEC

Method: (8260B), Volatile Organic Compounds by GC/MS (SW846)

QC Batch No: 0603192A1; Dup or Spiked Sample: 98238.43; LCS: Clean Sand; QC Prepared: 06/03/2019; MS Analyzed: 06/04/2019;
LCS Analyzed: 06/03/2019; Units: ug/Kg

Analytes	Sample Result	MS Concen	MS Recov	MS % REC	MS DUP Concen	MS DUP Recov	MS DUP % REC	RPD %	MS/MSD % Limit	MS RPD % Limit
Benzene	0.00	50.0	52.5	105	50.0	51.5	103	1.9	75-125	<20
Carbon tetrachloride	0.00	50.0	58.0	116	50.0	56.5	113	2.6	75-125	<20
Chlorobenzene	0.00	50.0	50.5	101	50.0	49.9	99.8	1.2	75-125	<20
Chloroform (Trichloromethane)	0.00	50.0	55.5	111	50.0	56.0	112	<1	75-125	<20
1,2-Dichlorobenzene	0.00	50.0	46.5	93.0	50.0	46.8	93.6	<1	75-125	<20
1,1-Dichloroethane	0.00	50.0	38.4	76.8	50.0	40.6	81.2	5.6	75-125	<20
1,1-Dichloroethene	0.00	50.0	42.6	85.2	50.0	42.3	84.6	<1	75-125	<20
cis-1,2-Dichloroethene	0.00	50.0	44.8	89.6	50.0	47.1	94.2	5.0	75-125	<20
Ethylbenzene	0.00	50.0	51.5	103	50.0	50.0	100	3.0	75-125	<20
Methyl-tert-butyl ether (MTBE)	0.00	50.0	48.2	96.4	50.0	48.6	97.2	<1	75-125	<20
n-Propylbenzene	0.00	50.0	50.0	100	50.0	49.6	99.2	<1	75-125	<20
Toluene (Methyl benzene)	0.00	50.0	50.0	100	50.0	49.5	99.0	1.0	75-125	<20
1,1,1-Trichloroethane	0.00	50.0	56.5	113	50.0	55.0	110	2.7	75-125	<20
1,1,2-Trichloroethane	0.00	50.0	47.7	95.4	50.0	48.5	97.0	1.7	75-125	<20
Trichloroethene	0.00	50.0	55.5	111	50.0	54.5	109	1.8	75-125	<20
1,2,4-Trimethylbenzene	0.00	50.0	48.5	97.0	50.0	48.2	96.4	<1	75-125	<20
1,3,5-Trimethylbenzene	0.00	50.0	49.4	98.8	50.0	48.6	97.2	1.6	75-125	<20
o-Xylene	0.00	50.0	52.5	105	50.0	51.5	103	1.9	75-125	<20
m,p-Xylenes	0.00	100	103	103	100	100	100	3.0	75-125	<20
Surrogates										
Bromofluorobenzene	0.00	50.0	52.0	104	50.0	51.5	103	<1	75-125	<20
Dibromofluoromethane	0.00	50.0	49.7	99.4	50.0	52.5	105	5.5	75-125	<20
Toluene-d8	0.00	50.0	50.0	100	50.0	49.5	99.0	1.0	75-125	<20

QC Batch No: 0603192A1; Dup or Spiked Sample: 98238.43; LCS: Clean Sand; QC Prepared: 06/03/2019; MS Analyzed: 06/04/2019;
LCS Analyzed: 06/03/2019; Units: ug/Kg

Analytes	LCS Concen	LCS Recov	LCS % REC	LCS DUP Concen	LCS DUP Recov	LCS DUP % REC	LCS RPD % REC	LCS/LCSD % Limit	LCS RPD % Limit	
Benzene	50.0	55.5	111	50.0	53.5	107	3.7	75-125	<20	
Carbon tetrachloride	50.0	59.0	118	50.0	57.5	115	2.6	75-125	<20	
Chlorobenzene	50.0	56.5	113	50.0	55.0	110	2.7	75-125	<20	



American Environmental Testing Laboratory Inc.

2834 & 2908 North Naomi Street Burbank, CA 91504 • DOHS NO: 1541, LACSD NO: 10181
Tel: (888) 288-AETL • (818) 845-8200 • Fax: (818) 845-8840 • www.aetlab.com

QUALITY CONTROL RESULTS

Page: 63

Project ID: 19-129SD

AETL Job Number	Submitted	Client
98238	05/30/2019	AEC

Method: (8260B), Volatile Organic Compounds by GC/MS (SW846)

QC Batch No: 0603192A1; Dup or Spiked Sample: 98238.43; LCS: Clean Sand; QC Prepared: 06/03/2019; MS Analyzed: 06/04/2019;
LCS Analyzed: 06/03/2019; Units: ug/Kg

Analytes	LCS Concen	LCS Recov	LCS % REC	LCS DUP Concen	LCS DUP Recov	LCS DUP % REC	LCS RPD % REC	LCS/LCSD % Limit	LCS RPD % Limit	
Chloroform (Trichloromethane)	50.0	51.0	102	50.0	49.5	99.0	3.0	75-125	<20	
1,2-Dichlorobenzene	50.0	53.5	107	50.0	52.5	105	1.9	75-125	<20	
1,1-Dichloroethane	50.0	42.4	84.8	50.0	42.5	85.0	<1	75-125	<20	
1,1-Dichloroethene	50.0	40.0	80.0	50.0	39.0	78.0	2.5	75-125	<20	
cis-1,2-Dichloroethene	50.0	42.7	85.4	50.0	42.0	84.0	1.7	75-125	<20	
Ethylbenzene	50.0	56.0	112	50.0	54.5	109	2.7	75-125	<20	
Methyl-tert-butyl ether (MTBE)	50.0	52.5	105	50.0	51.0	102	2.9	75-125	<20	
n-Propylbenzene	50.0	55.0	110	50.0	54.5	109	<1	75-125	<20	
Toluene (Methyl benzene)	50.0	55.0	110	50.0	53.0	106	3.7	75-125	<20	
1,1,1-Trichloroethane	50.0	58.0	116	50.0	55.5	111	4.4	75-125	<20	
1,1,2-Trichloroethane	50.0	57.5	115	50.0	54.5	109	5.4	75-125	<20	
Trichloroethene	50.0	59.5	119	50.0	58.0	116	2.6	75-125	<20	
1,2,4-Trimethylbenzene	50.0	54.5	109	50.0	52.5	105	3.7	75-125	<20	
1,3,5-Trimethylbenzene	50.0	54.5	109	50.0	53.0	106	2.8	75-125	<20	
o-Xylene	50.0	57.5	115	50.0	56.0	112	2.6	75-125	<20	
m,p-Xylenes	100	114	114	100	112	112	1.8	75-125	<20	
Surrogates										
Bromofluorobenzene	50.0	49.1	98.2	50.0	49.4	98.8	<1	75-125	<20	
Dibromofluoromethane	50.0	41.6	83.1	50.0	41.5	83.0	<1	75-125	<20	
Toluene-d8	50.0	49.2	98.4	50.0	49.5	99.0	<1	75-125	<20	



American Environmental Testing Laboratory Inc.

2834 & 2908 North Naomi Street Burbank, CA 91504 • DOHS NO: 1541, LACSD NO: 10181
Tel: (888) 288-AETL • (818) 845-8200 • Fax: (818) 845-8840 • www.aetlab.com

QUALITY CONTROL RESULTS

Ordered By

Advantage Environmental Consultants
145 Vallecitos De Oro
Suite 201
San Marcos, CA 92069-

Site

21207 Avalon Blvd.
Carson, CA

Telephone: (760)744-3363

Attn: Dan Weis

Page: 64

Project ID: 19-129SD

AETL Job Number	Submitted	Client
98238	05/30/2019	AEC

Method: (8260B), Volatile Organic Compounds by GC/MS (SW846)

QC Batch No: 0604192A1; LCS: Clean Sand; LCS Prepared: 06/04/2019; LCS Analyzed: 06/04/2019; Units: ug/Kg

Analytes	LCS Concen	LCS Recov	LCS % REC	LCS DUP Concen	LCS DUP Recov	LCS DUP % REC	LCS RPD % REC	LCS/LCSD % Limit	LCS RPD % Limit	
Benzene	50.0	52.0	104	50.0	51.5	103	<1	75-125	<20	
Carbon tetrachloride	50.0	54.5	109	50.0	55.0	110	<1	75-125	<20	
Chlorobenzene	50.0	52.5	105	50.0	52.0	104	<1	75-125	<20	
Chloroform (Trichloromethane)	50.0	52.0	104	50.0	54.5	109	4.7	75-125	<20	
1,2-Dichlorobenzene	50.0	50.5	101	50.0	49.0	98.0	3.0	75-125	<20	
1,1-Dichloroethane	50.0	41.8	83.6	50.0	39.5	79.0	5.7	75-125	<20	
1,1-Dichloroethene	50.0	39.0	78.0	50.0	39.0	78.0	<1	75-125	<20	
cis-1,2-Dichloroethene	50.0	42.7	85.4	50.0	46.0	92.0	7.4	75-125	<20	
Ethylbenzene	50.0	51.5	103	50.0	51.0	102	<1	75-125	<20	
Methyl-tert-butyl ether (MTBE)	50.0	55.5	111	50.0	54.5	109	1.8	75-125	<20	
n-Propylbenzene	50.0	49.8	99.6	50.0	49.5	99.0	<1	75-125	<20	
Toluene (Methyl benzene)	50.0	50.5	101	50.0	50.5	101	<1	75-125	<20	
1,1,1-Trichloroethane	50.0	54.0	108	50.0	54.0	108	<1	75-125	<20	
1,1,2-Trichloroethane	50.0	56.5	113	50.0	55.5	111	1.8	75-125	<20	
Trichloroethene	50.0	54.5	109	50.0	55.0	110	<1	75-125	<20	
1,2,4-Trimethylbenzene	50.0	50.5	101	50.0	49.0	98.0	3.0	75-125	<20	
1,3,5-Trimethylbenzene	50.0	50.5	101	50.0	49.5	99.0	2.0	75-125	<20	
o-Xylene	50.0	53.5	107	50.0	53.0	106	<1	75-125	<20	
m,p-Xylenes	100	104	104	100	102	102	1.9	75-125	<20	
Surrogates										
Bromofluorobenzene	50.0	50.5	101	50.0	51.0	102	<1	75-125	<20	
Dibromofluoromethane	50.0	45.0	90.0	50.0	50.0	100	10.5	75-125	<20	
Toluene-d8	50.0	48.5	96.9	50.0	49.1	98.1	1.2	75-125	<20	



American Environmental Testing Laboratory Inc.

2834 & 2908 North Naomi Street Burbank, CA 91504 • DOHS NO: 1541, LACSD NO: 10181
Tel: (888) 288-AETL • (818) 845-8200 • Fax: (818) 845-8840 • www.aetlab.com

QUALITY CONTROL RESULTS

Ordered By

Advantage Environmental Consultants
145 Vallecitos De Oro
Suite 201
San Marcos, CA 92069-

Site

21207 Avalon Blvd.
Carson, CA

Telephone: (760)744-3363

Attn: Dan Weis

Page: 65

Project ID: 19-129SD

AETL Job Number	Submitted	Client
98238	05/30/2019	AEC

Method: (8270C), Semivolatile Organic Compounds by GC/MS (SW-846)

QC Batch No: 060419JB1; Dup or Spiked Sample: 98283.01; LCS: Clean Sand; QC Prepared: 06/04/2019; QC Analyzed: 06/05/2019;
Units: mg/Kg

Analytes	Sample Result	MS Concen	MS Recov	MS % REC	MS DUP Concen	MS DUP Recov	MS DUP % REC	RPD %	MS/MSD % Limit	MS RPD % Limit
Acenaphthene	0.00	2.50	1.60	64.0	2.50	1.48	59.2	7.8	46-118	<20
4-Chloro-3-methylphenol	0.00	5.00	3.05	61.0	5.00	3.01	60.2	1.3	39-98	<20
2-Chlorophenol	0.00	5.00	2.97	59.4	5.00	2.76	55.2	7.3	27-123	<20
1,4-Dichlorobenzene	0.00	2.50	1.52	60.8	2.50	1.42	56.8	6.8	36-97	<20
2,4-Dinitrotoluene	0.00	2.50	1.56	62.4	2.50	1.64	65.6	5.0	24-96	<20
N-Nitroso-Di-n-propylamine	0.00	2.50	1.83	73.2	2.50	1.77	70.8	3.3	41-116	<20
4-Nitrophenol	0.00	5.00	2.18	43.6	5.00	2.63	52.6	18.7	10-110	<20
Pentachlorophenol	0.00	5.00	2.70	54.0	5.00	2.83	56.6	4.7	40-125	<20
Phenol	0.00	5.00	2.91	58.2	5.00	2.70	54.0	7.5	12-89	<20
Pyrene	0.00	2.50	1.94	77.6	2.50	1.76	70.4	9.7	26-127	<20
1,2,4-Trichlorobenzene	0.00	2.50	1.52	60.8	2.50	1.46	58.4	4.0	39-98	<20
Surrogates										
2-Fluorophenol	0.00	5.00	2.81	56.2	5.00	2.56	51.2	9.3	25-121	<20
2-Fluorobiphenyl	0.00	2.50	1.59	63.6	2.50	1.45	58.0	9.2	30-115	<20
Nitrobenzene-d5	0.00	2.50	1.49	59.6	2.50	1.42	56.8	4.8	23-120	<20
p-Terphenyl-D14	0.00	2.50	1.64	65.6	2.50	1.49	59.6	9.6	18-137	<20
Phenol-d6	0.00	5.00	2.89	57.8	5.00	2.70	54.0	6.8	24-113	<20
2,4,6-Tribromophenol	0.00	5.00	3.25	65.0	5.00	3.16	63.2	2.8	19-122	<20

QC Batch No: 060419JB1; Dup or Spiked Sample: 98283.01; LCS: Clean Sand; QC Prepared: 06/04/2019; QC Analyzed: 06/05/2019;
Units: mg/Kg

Analytes	LCS Concen	LCS Recov	LCS % REC	LCS DUP Concen	LCS DUP Recov	LCS DUP % REC	LCS RPD % REC	LCS/LCSD % Limit	LCS RPD % Limit	
Acenaphthene	2.50	1.93	77.2	2.50	2.28	91.2	16.6	31-137	<20	
4-Chloro-3-methylphenol	5.00	3.84	76.8	5.00	4.49	89.8	15.6	40-99	<20	
2-Chlorophenol	5.00	3.63	72.6	5.00	4.29	85.8	16.7	25-102	<20	
1,4-Dichlorobenzene	2.50	1.88	75.2	2.50	2.21	88.4	16.1	28-104	<20	
2,4-Dinitrotoluene	2.50	2.07	82.8	2.50	2.20	88.0	6.1	28-89	<20	
N-Nitroso-Di-n-propylamine	2.50	2.29	91.6	2.50	2.68	107	15.5	41-126	<20	
4-Nitrophenol	5.00	2.81	56.2	5.00	3.41	68.2	19.3	11-114	<20	
Pentachlorophenol	5.00	3.23	64.6	5.00	3.85	77.0	17.5	17-125	<20	



American Environmental Testing Laboratory Inc.

2834 & 2908 North Naomi Street Burbank, CA 91504 • DOHS NO: 1541, LACSD NO: 10181
Tel: (888) 288-AETL • (818) 845-8200 • Fax: (818) 845-8840 • www.aetlab.com

QUALITY CONTROL RESULTS

Page: 66

Project ID: 19-129SD

AETL Job Number	Submitted	Client
98238	05/30/2019	AEC

Method: (8270C), Semivolatile Organic Compounds by GC/MS (SW-846)

QC Batch No: 060419JB1; Dup or Spiked Sample: 98283.01; LCS: Clean Sand; QC Prepared: 06/04/2019; QC Analyzed: 06/05/2019;
Units: mg/Kg

Analytes	LCS Concen	LCS Recov	LCS % REC	LCS DUP Concen	LCS DUP Recov	LCS DUP % REC	LCS RPD % REC	LCS/LCSD % Limit	LCS RPD % Limit	
Phenol	5.00	3.61	72.2	5.00	4.20	84.0	15.1	26-90	<20	
Pyrene	2.50	2.24	89.6	2.50	2.65	106	16.8	35-142	<20	
1,2,4-Trichlorobenzene	2.50	1.89	75.6	2.50	2.15	86.0	12.9	38-107	<20	
Surrogates										
2-Fluorophenol	5.00	3.59	71.8	5.00	4.28	85.6	17.5	25-121	<20	
2-Fluorobiphenyl	2.50	1.90	76.0	2.50	2.23	89.2	16.0	30-115	<20	
Nitrobenzene-d5	2.50	1.87	74.8	2.50	2.13	85.2	13.0	23-120	<20	
p-Terphenyl-D14	2.50	1.91	76.4	2.50	2.38	95.2	21.9	18-137	<20	
Phenol-d6	5.00	3.60	72.0	5.00	4.24	84.8	16.3	24-113	<20	
2,4,6-Tribromophenol	5.00	4.02	80.4	5.00	4.91	98.2	19.9	19-122	<20	



American Environmental Testing Laboratory Inc.

2834 & 2908 North Naomi Street Burbank, CA 91504 • DOHS NO: 1541, LACSD NO: 10181
Tel: (888) 288-AETL • (818) 845-8200 • Fax: (818) 845-8840 • www.aetlab.com

QUALITY CONTROL RESULTS

Ordered By

Advantage Environmental Consultants
145 Vallecitos De Oro
Suite 201
San Marcos, CA 92069-

Site

21207 Avalon Blvd.
Carson, CA

Telephone: (760)744-3363

Attn: Dan Weis

Page: 67

Project ID: 19-129SD

AETL Job Number	Submitted	Client
98238	05/30/2019	AEC

Method: (M8015D), TPH as Diesel and Heavy Hydrocarbons Using GC/FID

QC Batch No: 053119PB1; Dup or Spiked Sample: 98230.23; LCS: Clean Sand; QC Prepared: 05/31/2019; QC Analyzed: 05/31/2019;
Units: mg/Kg

Analytes	Sample Result	MS Concen	MS Recov	MS % REC	MS DUP Concen	MS DUP Recov	MS DUP % REC	RPD %	MS/MSD % Limit	MS RPD % Limit
TPH as Diesel (C13-C22)	0.00	500	515	103	500	535	107	3.8	75-125	<20
Surrogates										
Chlorobenzene	0.00	100	99.7	99.7	100	97.7	97.7	2.0	75-125	<20

QC Batch No: 053119PB1; Dup or Spiked Sample: 98230.23; LCS: Clean Sand; QC Prepared: 05/31/2019; QC Analyzed: 05/31/2019;
Units: mg/Kg

Analytes	LCS Concen	LCS Recov	LCS % REC	LCS DUP Concen	LCS DUP Recov	LCS DUP % REC	LCS RPD % REC	LCS/LCSD % Limit	LCS RPD % Limit	
TPH as Diesel (C13-C22)	500	525	105	500	545	109	3.7	75-125	<20	
Surrogates										
Chlorobenzene	100	110	110	100	108	108	1.8	75-125	<20	



American Environmental Testing Laboratory Inc.

2834 & 2908 North Naomi Street Burbank, CA 91504 • DOHS NO: 1541, LACSD NO: 10181
Tel: (888) 288-AETL • (818) 845-8200 • Fax: (818) 845-8840 • www.aetlab.com

QUALITY CONTROL RESULTS

Ordered By

Advantage Environmental Consultants
145 Vallecitos De Oro
Suite 201
San Marcos, CA 92069-

Site

21207 Avalon Blvd.
Carson, CA

Telephone: (760)744-3363

Attn: Dan Weis

Page: 68

Project ID: 19-129SD

AETL Job Number	Submitted	Client
98238	05/30/2019	AEC

Method: (M8015G), TPH as Gasoline and Light Hydrocarbons Using GC/FID

QC Batch No: 053119OB1; Dup or Spiked Sample: 98252.03AGA; LCS: Clean Sand; LCS Prepared: 05/31/2019;
LCS Analyzed: 05/31/2019; Units: mg/Kg

Analytes	LCS Concen	LCS Recov	LCS % REC	LCS DUP Concen	LCS DUP Recov	LCS DUP % REC	LCS RPD % REC	LCS/LCSD % Limit	LCS RPD % Limit	
TPH as Gasoline and Light HC. (C4-C12)	1.00	0.940	93.8	1.00	0.940	93.6	<1	75-125	<20	
Surrogates										
Bromofluorobenzene	0.0500	0.0541	108	0.0500	0.0507	101	6.7	75-125	<20	



AMERICAN ENVIRONMENTAL TESTING LABORATORY

2834 NORTH NAOMI ST. BURBANK, CALIFORNIA 91504 DHS # 1541 LACSD# 10181

TEL (888) 288-AETL (818) 845-8200 FAX (818) 845-8840 www.aetlab.com

Data Qualifiers and Descriptors

Data Qualifier:

#:	Recovery is not within acceptable control limits.
*:	In the QC section, sample results have been taken directly from the ICP reading. No preparation factor has been applied.
B:	Analyte was present in the Method Blank.
D:	Result is from a diluted analysis.
E:	Result is beyond calibration limits and is estimated.
H:	Analysis was performed over the allowed holding time due to circumstances which were beyond laboratory control.
J:	Analyte was detected . However, the analyte concentration is an estimated value, which is between the Method Detection Limit (MDL) and the Practical Quantitation Limit (PQL).
M:	Matrix spike recovery is outside control limits due to matrix interference. Laboratory Control Sample recovery was acceptable.
MCL:	Maximum Contaminant Level
NS:	No Standard Available
S6:	Surrogate recovery is outside control limits due to matrix interference.
S8:	The analysis of the sample required a dilution such that the surrogate concentration was diluted below the method acceptance criteria.
X:	Results represent LCS and LCSD data.

Definition:

%Limi:	Percent acceptable limits.
%REC:	Percent recovery.
Con.L:	Acceptable Control Limits
Conce:	Added concentration to the sample.
LCS:	Laboratory Control Sample
MDL:	Method Detection Limit is a statistically derived number which is specific for each instrument, each method, and each compound. It indicates a distinctively detectable quantity with 99% probability.



AMERICAN ENVIRONMENTAL TESTING LABORATORY

2834 NORTH NAOMI ST. BURBANK, CALIFORNIA 91504 DHS # 1541 LACSD# 10181

TEL (888) 288-AETL (818) 845-8200 FAX (818) 845-8840 www.aetlab.com

Data Qualifiers and Descriptors

MS:	Matrix Spike
MS DU:	Matrix Spike Duplicate
ND:	Analyte was not detected in the sample at or above MDL.
PQL:	Practical Quantitation Limit or ML (Minimum Level as per RWQCB) is the minimum concentration that can be quantified with more than 99% confidence. Taking into account all aspects of the entire analytical instrumentation and practice.
Recov:	Recovered concentration in the sample.
RPD:	Relative Percent Difference



American Environmental Testing Laboratory Inc.

2834 & 2908 North Naomi Street Burbank, CA 91504 • DOHS NO: 1541, LACSD NO: 10181
Tel: (888) 288-AETL • (818) 845-8200 • Fax: (818) 845-8840 • www.aetlab.com

Ordered By

Advantage Environmental Consultants
145 Vallecitos De Oro Suite 201
San Marcos, CA 92069-

Number of Pages 9

Date Received 05/30/2019

Date Reported 06/11/2019

Telephone: (760)744-3363

Attention: Dan Weis

Job Number	Order Date	Client
98238	05/30/2019	AEC

Project ID: 19-129SD
Site: 21207 Avalon Blvd.
Carson, CA

Enclosed please find results of analyses of 14 soil samples which were analyzed as specified on the attached chain of custody. If there are any questions, please do not hesitate to call.

Checked By:

Approved By:

Cyrus Razmara, Ph.D.
Laboratory Director



AMERICAN ENVIRONMENTAL TESTING LABORATORY

2834 NORTH NAOMI ST. BURBANK, CALIFORNIA 91504 DHS # 1541 LACSD# 10181
TEL (888) 288-AETL (818) 845-8200 FAX (818) 845-8840 www.aetlab.com

CHAIN OF CUSTODY RECORD

98238

111971

Page 1 of 4

COMPANY AEC	PROJECT MANAGER Keithy / Dan Weiss
COMPANY ADDRESS 145 Vallaritos De Oro, Ste. 201, San Marcos, CA 92069	PHONE 760-764-3363
PROJECT NAME	FAX - 3383
SITE NAME AND ADDRESS 21207 Avalon Blvd. Carson, CA	PROJECT # 19-129512
	PO #

AETL JOB No.

ANALYSIS REQUESTED

TEST INSTRUCTIONS & COMMENTS

OCB	VOCs	Title 22 Metals	TPH (8015)	SOLs	PAHs (8310)
<input checked="" type="checkbox"/>	<input checked="" type="checkbox"/>	<input checked="" type="checkbox"/>	<input checked="" type="checkbox"/>	<input checked="" type="checkbox"/>	<input checked="" type="checkbox"/>
<input checked="" type="checkbox"/>	<input checked="" type="checkbox"/>	<input checked="" type="checkbox"/>	<input checked="" type="checkbox"/>	<input checked="" type="checkbox"/>	<input checked="" type="checkbox"/>
<input checked="" type="checkbox"/>	<input checked="" type="checkbox"/>	<input checked="" type="checkbox"/>	<input checked="" type="checkbox"/>	<input checked="" type="checkbox"/>	<input checked="" type="checkbox"/>
<input checked="" type="checkbox"/>	<input checked="" type="checkbox"/>	<input checked="" type="checkbox"/>	<input checked="" type="checkbox"/>	<input checked="" type="checkbox"/>	<input checked="" type="checkbox"/>
<input checked="" type="checkbox"/>	<input checked="" type="checkbox"/>	<input checked="" type="checkbox"/>	<input checked="" type="checkbox"/>	<input checked="" type="checkbox"/>	<input checked="" type="checkbox"/>
<input checked="" type="checkbox"/>	<input checked="" type="checkbox"/>	<input checked="" type="checkbox"/>	<input checked="" type="checkbox"/>	<input checked="" type="checkbox"/>	<input checked="" type="checkbox"/>
<input checked="" type="checkbox"/>	<input checked="" type="checkbox"/>	<input checked="" type="checkbox"/>	<input checked="" type="checkbox"/>	<input checked="" type="checkbox"/>	<input checked="" type="checkbox"/>
<input checked="" type="checkbox"/>	<input checked="" type="checkbox"/>	<input checked="" type="checkbox"/>	<input checked="" type="checkbox"/>	<input checked="" type="checkbox"/>	<input checked="" type="checkbox"/>
<input checked="" type="checkbox"/>	<input checked="" type="checkbox"/>	<input checked="" type="checkbox"/>	<input checked="" type="checkbox"/>	<input checked="" type="checkbox"/>	<input checked="" type="checkbox"/>
<input checked="" type="checkbox"/>	<input checked="" type="checkbox"/>	<input checked="" type="checkbox"/>	<input checked="" type="checkbox"/>	<input checked="" type="checkbox"/>	<input checked="" type="checkbox"/>
<input checked="" type="checkbox"/>	<input checked="" type="checkbox"/>	<input checked="" type="checkbox"/>	<input checked="" type="checkbox"/>	<input checked="" type="checkbox"/>	<input checked="" type="checkbox"/>
<input checked="" type="checkbox"/>	<input checked="" type="checkbox"/>	<input checked="" type="checkbox"/>	<input checked="" type="checkbox"/>	<input checked="" type="checkbox"/>	<input checked="" type="checkbox"/>
<input checked="" type="checkbox"/>	<input checked="" type="checkbox"/>	<input checked="" type="checkbox"/>	<input checked="" type="checkbox"/>	<input checked="" type="checkbox"/>	<input checked="" type="checkbox"/>
<input checked="" type="checkbox"/>	<input checked="" type="checkbox"/>	<input checked="" type="checkbox"/>	<input checked="" type="checkbox"/>	<input checked="" type="checkbox"/>	<input checked="" type="checkbox"/>
<input checked="" type="checkbox"/>	<input checked="" type="checkbox"/>	<input checked="" type="checkbox"/>	<input checked="" type="checkbox"/>	<input checked="" type="checkbox"/>	<input checked="" type="checkbox"/>

* (5) 6/7 Due 6/11

SAMPLE ID	LAB ID	DATE	TIME	MATRIX	CONTAINER NUMBER/SIZE	PRES.
1 B1-1	98238.01	5/29/19		SOIL	acetate sleeve	ice
2 B1-3	98238.02					
3 B1-5	98238.03					
4 B1-10	98238.04					
5 B2-1	98238.05					
6 B2-3	98238.06					
7 B2-5	98238.07					
8 B2-10	98238.08					
9 B3-1	98238.09					
10 B3-3	98238.10					
11 B3-5	98238.11					
12 B3-10	98238.12					
13 B3 B4-1	98238.13					
14 B4-3	98238.14					
15 B4-5	98238.15					

SAMPLE RECEIPT - TO BE FILLED BY LABORATORY

TOTAL NUMBER OF CONTAINERS 15	PROPERLY COOLED <input checked="" type="checkbox"/> Y / <input type="checkbox"/> N / NA
CUSTODY SEALS <input checked="" type="checkbox"/> Y / <input type="checkbox"/> N / NA	SAMPLES INTACT <input checked="" type="checkbox"/> Y / <input type="checkbox"/> N / NA
RECEIVED IN GOOD COND. <input checked="" type="checkbox"/> Y / <input type="checkbox"/> N	SAMPLES ACCEPTED <input checked="" type="checkbox"/> Y / <input type="checkbox"/> N
TURN AROUND TIME	
DATA DELIVERABLE REQUIRED	
<input checked="" type="checkbox"/> NORMAL <input type="checkbox"/> RUSH	<input type="checkbox"/> SAME DAY
<input type="checkbox"/> NEXT DAY	<input checked="" type="checkbox"/> HARD COPY
<input type="checkbox"/> 2 DAYS	<input type="checkbox"/> PDF
<input type="checkbox"/> 3 DAYS	<input type="checkbox"/> GEOTRACKER (GLOBAL ID)
	<input type="checkbox"/> OTHER (PLEASE SPECIFY)

RELINQUISHED BY SAMPLER:

Signature: **Keithy**
Printed Name: **Keithy**
Date: **5/30/19** Time: **1145**

RECEIVED BY:

Signature: **James Robinson**
Printed Name: **James Robinson**
Date: **5-30-19** Time: **1145**

1.

RELINQUISHED BY:

Signature: **James Robinson**
Printed Name: **James Robinson**
Date: **5-30-19** Time: **1800**

RECEIVED BY:

Signature: **James Robinson**
Printed Name: **James Robinson**
Date: **5/30/19** Time: **1800**

2.

RELINQUISHED BY:

Signature: **James Robinson**
Printed Name: **James Robinson**
Date: **5-30-19** Time: **1800**

RECEIVED BY:

Signature: **James Robinson**
Printed Name: **James Robinson**
Date: **5/30/19** Time: **1800**

3.



AMERICAN ENVIRONMENTAL TESTING LABORATORY

2834 NORTH NAOMI ST. BURBANK, CALIFORNIA 91504 DHS # 1541 LACSD# 10181

TEL (888) 288-AETL (818) 845-8200 FAX (818) 845-8840 www.aetlab.com

CHAIN OF CUSTODY RECORD

111972

AETL JOB No.

98238

Page 2 of 4

COMPANY				PROJECT MANAGER			ANALYSIS REQUESTED										TEST INSTRUCTIONS & COMMENTS
COMPANY ADDRESS				PHONE			<div style="display: flex; justify-content: space-between;"> <div> <p>OCs</p><p>VOCs</p><p>Trace Metals</p><p>TPH (8015)</p><p>SVOCs</p><p>PAHs (8310)</p> </div> <div> <p>* (4) 6/7 due 6/11</p> </div> </div>										
PROJECT NAME				FAX													
SITE NAME AND ADDRESS				PROJECT #													
PROJECT #				PO #													
SAMPLE ID	LAB ID	DATE	TIME	MATRIX	CONTAINER NUMBER/SIZE	PRES.											
1 B4-10	98238.16	5/29/19		SOIL	white sleeve	ice											
2 B5-1	98238.17																
3 B5-3	98238.18																
4 B5-5	98238.19																
5 B5-10	98238.20																
6 B6-1	98238.21																
7 B6-3	98238.22																
8 B6-5	98238.23																
9 B6-10	98238.24																
10 B7-1	98238.25																
11 B7-3	98238.26																
12 B7-5	98238.27																
13 B7-10	98238.28																
14 B8-1	98238.29																
15 B8-3	98238.30																

SAMPLE RECEIPT - TO BE FILLED BY LABORATORY				RELINQUISHED BY SAMPLER: 1.		RELINQUISHED BY: 2.		RELINQUISHED BY: 3.	
TOTAL NUMBER OF CONTAINERS	15	PROPERLY COOLED (Y/N/NA)		Signature:		Signature:		Signature:	
CUSTODY SEALS Y/N/NA		SAMPLES INTACT (Y/N/NA)		Printed Name:		Printed Name:		Printed Name:	
RECEIVED IN GOOD COND. (Y/N)		SAMPLES ACCEPTED (Y/N)		Date:		Date:		Date:	
TURN AROUND TIME		DATA DELIVERABLE REQUIRED		RECEIVED BY: 1.		RECEIVED BY: 2.		RECEIVED BY: 3.	
<input checked="" type="checkbox"/> NORMAL <input type="checkbox"/> RUSH <input type="checkbox"/> SAME DAY <input type="checkbox"/> NEXT DAY <input type="checkbox"/> 2 DAYS <input type="checkbox"/> 3 DAYS		<input type="checkbox"/> HARD COPY <input checked="" type="checkbox"/> PDF <input type="checkbox"/> GEOTRACKER (GLOBAL ID) <input type="checkbox"/> OTHER (PLEASE SPECIFY)		Signature:		Signature:		Signature:	
				Printed Name:		Printed Name:		Printed Name:	
				Date:		Date:		Date:	



American Environmental Testing Laboratory Inc.

2834 & 2908 North Naomi Street, Burbank, CA 91504 • DOHS NO: 1541, LACSD NO: 10181
Tel: (888) 288-AETL • (818) 845-8200 • Fax: (818) 845-8840 • www.aetlab.com

CHAIN OF CUSTODY RECORD


No 97727

AETL JOB No. 98238

Page 3 of 4

COMPANY		PROJECT MANAGER					ANALYSIS REQUESTED										TEST INSTRUCTIONS & COMMENTS		
COMPANY ADDRESS		PHONE					<div style="display: flex; flex-direction: column; align-items: center;"> <div style="writing-mode: vertical-rl; transform: rotate(180deg);">OCB</div> <div style="writing-mode: vertical-rl; transform: rotate(180deg);">VOCs</div> <div style="writing-mode: vertical-rl; transform: rotate(180deg);">THH 22 Metals</div> <div style="writing-mode: vertical-rl; transform: rotate(180deg);">TPH (8015)</div> <div style="writing-mode: vertical-rl; transform: rotate(180deg);">SOLs</div> <div style="writing-mode: vertical-rl; transform: rotate(180deg);">PAHs (8310)</div> </div>										* (4) 6/7 Due 6/11		
PROJECT NAME		PROJECT # 19-12950																	
SITE NAME AND ADDRESS		PO #																	
SAMPLE ID	LAB ID	DATE	TIME	MATRIX	CONTAINER NUMBER/SIZE	PRES.													
B8-5	98238.31	5/29/19	↓	soil	ceeklester	ice													
B8-10	98238.32																		
B9-1	98238.33																		
B9-3	98238.34																		
B9-5	98238.35																		
B9-10	98238.36																		
B10-1	98238.37																		
B10-3	98238.38																		
B10-5	98238.39																		
B10-10	98238.40																		
B11-1	98238.41																		
B11-3	98238.42																		
B11-5	98238.43																		
B11-10	98238.44																		
B12-1	98238.45																		

SAMPLE RECEIPT - TO BE FILLED BY LABORATORY				RELINQUISHED BY: 1.		RELINQUISHED BY: 2.		RELINQUISHED BY: 3.	
TOTAL NUMBER OF CONTAINERS	15	PROPERLY COOLED	Y / N / NA	Signature:		Signature:		Signature:	
CUSTODY SEALS	Y / N / NA	SAMPLES INTACT	Y / N / NA	Printed Name:	Theresa	Printed Name:		Printed Name:	Theresa Roberson
RECEIVED IN GOOD COND.	Y / N	SAMPLES ACCEPTED	Y / N	Date:	5/30/19	Date:		Date:	5-30-19
TURN AROUND TIME				RECEIVED BY: 1.		RECEIVED BY: 2.		RECEIVED BY: 3.	
<input checked="" type="checkbox"/> NORMAL <input type="checkbox"/> RUSH <input type="checkbox"/> SAME DAY <input type="checkbox"/> NEXT DAY <input type="checkbox"/> 2 DAYS <input type="checkbox"/> 3 DAYS				Signature: Theresa Roberson Printed Name: Theresa Roberson Date: 5-30-19 Time: 1145		Signature: [Signature] Printed Name: [Name] Date: Time:		Signature: [Signature] Printed Name: [Name] Date: 5/30/19 Time: 1802	
DATA DELIVERABLE REQUIRED									
<input type="checkbox"/> HARD COPY <input checked="" type="checkbox"/> PDF <input type="checkbox"/> GEOTRACKER (GLOBAL ID) <input type="checkbox"/> OTHER (PLEASE SPECIFY)									



98238 № 97728

Page 4 of 4

DISTRIBUTION: WHITE - Laboratory, CANARY - Laboratory, PINK - Project/Account Manager, YELLOW - Sampler/Originator



American Environmental Testing Laboratory Inc.

2834 & 2908 North Naomi Street Burbank, CA 91504 • DOHS NO: 1541, LACSD NO: 10181

Tel: (888) 288-AETL • (818) 845-8200 • Fax: (818) 845-8840 • www.aetlab.com

Page: 1 A

Ordered By

Advantage Environmental Consultants
145 Vallecitos De Oro Suite 201
San Marcos, CA 92069-

Project ID: 19-129SD
Date Received 05/30/2019
Date Reported 06/07/2019

Telephone: (760)744-3363

Attention: Dan Weis

Job Number	Order Date	Client
98238	05/30/2019	AEC

CERTIFICATE OF ANALYSIS CASE NARRATIVE

AETL received 48 samples with the following specification on 05/30/2019.

Lab ID	Sample ID	Sample Date	Matrix	Quantity Of Containers		
98238.01	B1-1	05/29/2019	Soil	1		
98238.06	B2-3	05/29/2019	Soil	1		
98238.09	B3-1	05/29/2019	Soil	1		
98238.18	B5-3	05/29/2019	Soil	1		
98238.21	B6-1	05/29/2019	Soil	1		
98238.26	B7-3	05/29/2019	Soil	1		
98238.29	B8-1	05/29/2019	Soil	1		
98238.30	B8-3	05/29/2019	Soil	1		
98238.41	B11-1	05/29/2019	Soil	1		
98238.45	B12-1	05/29/2019	Soil	1		
98238.46	B12-3	05/29/2019	Soil	1		
	Method ^ Submethod		Req Date	Priority	TAT	Units
	(8081A)		06/06/2019	2	Normal	ug/Kg
98238.02	B1-3	05/29/2019	Soil	1		
98238.10	B3-3	05/29/2019	Soil	1		
98238.13	B4-1	05/29/2019	Soil	1		
98238.33	B9-1	05/29/2019	Soil	1		
98238.38	B10-3	05/29/2019	Soil	1		
	Method ^ Submethod		Req Date	Priority	TAT	Units
	(6010B/7000CAM)		06/06/2019	2	Normal	mg/Kg
	(8081A)		06/06/2019	2	Normal	ug/Kg
98238.03	B1-5	05/29/2019	Soil	1		
98238.31	B8-5	05/29/2019	Soil	1		
98238.47	B12-5	05/29/2019	Soil	1		
	Method ^ Submethod		Req Date	Priority	TAT	Units
	(8310)		06/06/2019	2	Normal	mg/Kg

Continued



American Environmental Testing Laboratory Inc.

2834 & 2908 North Naomi Street Burbank, CA 91504 • DOHS NO: 1541, LACSD NO: 10181

Tel: (888) 288-AETL • (818) 845-8200 • Fax: (818) 845-8840 • www.aetlab.com

Page: 1 B

Ordered By

Advantage Environmental Consultants
145 Vallecitos De Oro Suite 201
San Marcos, CA 92069-

Project ID: 19-129SD
Date Received 05/30/2019
Date Reported 06/07/2019

Telephone: (760)744-3363
Attention: Dan Weis

Job Number	Order Date	Client
98238	05/30/2019	AEC

CERTIFICATE OF ANALYSIS

CASE NARRATIVE

Lab ID	Sample ID	Sample Date	Matrix	Quantity	Of Containers
98238.04	B1-10	05/29/2019	Soil	1	
98238.07	B2-5	05/29/2019	Soil	1	
98238.16	B4-10	05/29/2019	Soil	1	
98238.19	B5-5	05/29/2019	Soil	1	
98238.24	B6-10	05/29/2019	Soil	1	
98238.35	B9-5	05/29/2019	Soil	1	
98238.40	B10-10	05/29/2019	Soil	1	
Method ^ Submethod					
(8260B)					
		06/06/2019	2	Normal	ug/Kg
98238.05	B2-1	05/29/2019	Soil	1	
98238.14	B4-3	05/29/2019	Soil	1	
98238.25	B7-1	05/29/2019	Soil	1	
98238.37	B10-1	05/29/2019	Soil	1	
98238.42	B11-3	05/29/2019	Soil	1	
Method ^ Submethod					
(8081A)					
		06/06/2019	2	Normal	ug/Kg
(8310)					
		06/06/2019	2	Normal	mg/Kg
98238.08	B2-10	05/29/2019	Soil	1	
Method ^ Submethod					
(6010B/7000CAM)					
		06/06/2019	2	Normal	mg/Kg
(M8015D) ^ C13-C40					
		06/06/2019	2	Normal	mg/Kg
(M8015G)					
		06/06/2019	2	Normal	mg/Kg
98238.11	B3-5	05/29/2019	Soil	1	
Method ^ Submethod					
(8260B)					
		06/06/2019	2	Normal	ug/Kg
(8310)					
		06/06/2019	2	Normal	mg/Kg
98238.12	B3-10	05/29/2019	Soil	1	
98238.15	B4-5	05/29/2019	Soil	1	
98238.23	B6-5	05/29/2019	Soil	1	

Continued



American Environmental Testing Laboratory Inc.

2834 & 2908 North Naomi Street Burbank, CA 91504 • DOHS NO: 1541, LACSD NO: 10181

Tel: (888) 288-AETL • (818) 845-8200 • Fax: (818) 845-8840 • www.aetlab.com

Page: 1 C

Ordered By

Advantage Environmental Consultants
145 Vallecitos De Oro Suite 201
San Marcos, CA 92069-

Project ID: 19-129SD
Date Received 05/30/2019
Date Reported 06/07/2019

Telephone: (760)744-3363

Attention: Dan Weis

Job Number	Order Date	Client
98238	05/30/2019	AEC

CERTIFICATE OF ANALYSIS

CASE NARRATIVE

98238.28	B7-10	05/29/2019	Soil	1	
98238.36	B9-10	05/29/2019	Soil	1	
98238.39	B10-5	05/29/2019	Soil	1	
98238.44	B11-10	05/29/2019	Soil	1	
	Method ^ Submethod	Req Date	Priority	TAT	Units
	ARCHIVE	06/06/2019	2	Normal	--
98238.17	B5-1	05/29/2019	Soil	1	
98238.22	B6-3	05/29/2019	Soil	1	
	Method ^ Submethod	Req Date	Priority	TAT	Units
	(6010B/7000CAM)	06/06/2019	2	Normal	mg/Kg
	(8081A)	06/06/2019	2	Normal	ug/Kg
	(8310)	06/06/2019	2	Normal	mg/Kg
98238.20	B5-10	05/29/2019	Soil	1	
	Method ^ Submethod	Req Date	Priority	TAT	Units
	(M8015D) ^ C13-C40	06/06/2019	2	Normal	mg/Kg
	(M8015G)	06/06/2019	2	Normal	mg/Kg
98238.27	B7-5	05/29/2019	Soil	1	
98238.32	B8-10	05/29/2019	Soil	1	
98238.43	B11-5	05/29/2019	Soil	1	
98238.48	B12-10	05/29/2019	Soil	1	
	Method ^ Submethod	Req Date	Priority	TAT	Units
	(6010B/7000CAM)	06/06/2019	2	Normal	mg/Kg
	(8260B)	06/06/2019	2	Normal	ug/Kg
98238.34	B9-3	05/29/2019	Soil	1	
	Method ^ Submethod	Req Date	Priority	TAT	Units
	(8081A)	06/06/2019	2	Normal	ug/Kg
	(8270C)	06/06/2019	2	Normal	mg/Kg
	(8310)	06/06/2019	2	Normal	mg/Kg
	(M8015D) ^ C13-C40	06/06/2019	2	Normal	mg/Kg
	(M8015G)	06/06/2019	2	Normal	mg/Kg

Continued



American Environmental Testing Laboratory Inc.

2834 & 2908 North Naomi Street Burbank, CA 91504 • DOHS NO: 1541, LACSD NO: 10181

Tel: (888) 288-AETL • (818) 845-8200 • Fax: (818) 845-8840 • www.aetlab.com

Page: 1 D

Ordered By

Advantage Environmental Consultants
145 Vallecitos De Oro Suite 201
San Marcos, CA 92069-

Project ID: 19-129SD
Date Received 05/30/2019
Date Reported 06/07/2019

Telephone: (760)744-3363

Attention: Dan Weis

Job Number	Order Date	Client
98238	05/30/2019	AEC

CERTIFICATE OF ANALYSIS

CASE NARRATIVE

The samples were analyzed as specified on the enclosed chain of custody.
No analytical non-conformances were encountered.

Unless otherwise noted, all results of soil and solid samples are based on wet weight.

Checked By: 

Approved By: 

Cyrus Razmara, Ph.D.
Laboratory Director



American Environmental Testing Laboratory Inc.

2834 & 2908 North Naomi Street Burbank, CA 91504 • DOHS NO: 1541, LACSD NO: 10181
Tel: (888) 288-AETL • (818) 845-8200 • Fax: (818) 845-8840 • www.aetlab.com

ANALYTICAL RESULTS

Ordered By

Advantage Environmental Consultants
145 Vallecitos De Oro
Suite 201
San Marcos, CA 92069-

Site

21207 Avalon Blvd.
Carson, CA

Telephone: (760)744-3363

Attn: Dan Weis

Page: 2

Project ID: 19-129SD

AETL Job Number	Submitted	Client
98238	05/30/2019	AEC

Method: (M8015G), TPH as Gasoline and Light Hydrocarbons Using GC/FID

QC Batch No: 061019OB1

Our Lab I.D.			Method Blank	98238.08	98238.20		
Client Sample I.D.				B2-10	B5-10		
Date Sampled				05/29/2019	05/29/2019		
Date Prepared			06/10/2019	06/10/2019	06/10/2019		
Preparation Method			5030	5030	5030		
Date Analyzed			06/10/2019	06/10/2019	06/10/2019		
Matrix			Soil	Soil	Soil		
Units			mg/Kg	mg/Kg	mg/Kg		
Dilution Factor			1	1	1		
Analytes	MDL	PQL	Results	Results	Results		
TPH as Gasoline and Light HC. (C4-C12)	0.100	1.000	ND	3.10	0.197J		
Our Lab I.D.			Method Blank	98238.08	98238.20		
Surrogates	%Rec.Limit		% Rec.	% Rec.	% Rec.		
Bromofluorobenzene	75-125		101	111	110		



American Environmental Testing Laboratory Inc.

2834 & 2908 North Naomi Street Burbank, CA 91504 • DOHS NO: 1541, LACSD NO: 10181
Tel: (888) 288-AETL • (818) 845-8200 • Fax: (818) 845-8840 • www.aetlab.com

ANALYTICAL RESULTS

Ordered By

Advantage Environmental Consultants
145 Vallecitos De Oro
Suite 201
San Marcos, CA 92069-

Site

21207 Avalon Blvd.
Carson, CA

Telephone: (760)744-3363

Attn: Dan Weis

Page: 3

Project ID: 19-129SD

AETL Job Number	Submitted	Client
98238	05/30/2019	AEC

Method: (M8015D), TPH as Diesel and Heavy Hydrocarbons Using GC/FID

QC Batch No: 061019PB1

Our Lab I.D.			Method Blank	98238.08	98238.20		
Client Sample I.D.				B2-10	B5-10		
Date Sampled				05/29/2019	05/29/2019		
Date Prepared			06/10/2019	06/10/2019	06/10/2019		
Preparation Method			3550B	3550B	3550B		
Date Analyzed			06/10/2019	06/10/2019	06/10/2019		
Matrix			Soil	Soil	Soil		
Units			mg/Kg	mg/Kg	mg/Kg		
Dilution Factor			1	1	1		
Analytes	MDL	PQL	Results	Results	Results		
TPH as Diesel (C13-C22)	1.0	5.0	ND	331	110		
TPH as Heavy Hydrocarbons (C23-C40)	1.0	5.0	ND	352	858		
TPH Total as Diesel and Heavy HC.C13-C40	1.0	5.0	ND	683	968		
Our Lab I.D.			Method Blank	98238.08	98238.20		
Surrogates	%Rec.Limit		% Rec.	% Rec.	% Rec.		
Chlorobenzene	75-125		101	110	109		



American Environmental Testing Laboratory Inc.

2834 & 2908 North Naomi Street Burbank, CA 91504 • DOHS NO: 1541, LACSD NO: 10181
Tel: (888) 288-AETL • (818) 845-8200 • Fax: (818) 845-8840 • www.aetlab.com

ANALYTICAL RESULTS

Ordered By

Advantage Environmental Consultants
145 Vallecitos De Oro
Suite 201
San Marcos, CA 92069-

Site

21207 Avalon Blvd.
Carson, CA

Telephone: (760)744-3363

Attn: Dan Weis

Page: 4

Project ID: 19-129SD

AETL Job Number	Submitted	Client
98238	05/30/2019	AEC

Method: (8310), Polynuclear Aromatic Hydrocarbons (SW-846)

QC Batch No: 061019IB1

Our Lab I.D.			Method Blank	98238.03	98238.05	98238.11	98238.14
Client Sample I.D.				B1-5	B2-1	B3-5	B4-3
Date Sampled				05/29/2019	05/29/2019	05/29/2019	05/29/2019
Date Prepared			06/10/2019	06/10/2019	06/10/2019	06/10/2019	06/10/2019
Preparation Method			3550B	3550B	3550B	3550B	3550B
Date Analyzed			06/10/2019	06/10/2019	06/10/2019	06/10/2019	06/10/2019
Matrix			Soil	Soil	Soil	Soil	Soil
Units			mg/Kg	mg/Kg	mg/Kg	mg/Kg	mg/Kg
Dilution Factor			1	1	1	1	1
Analytes	MDL	PQL	Results	Results	Results	Results	Results
Benzo(a)anthracene	0.010	0.020	ND	ND	ND	ND	ND
Benzo(a)pyrene	0.010	0.020	ND	0.0137J	ND	ND	ND
Benzo(b)fluoranthene	0.010	0.020	ND	ND	ND	ND	ND
Benzo(k)fluoranthene	0.010	0.020	ND	ND	ND	ND	ND
Chrysene	0.010	0.020	ND	ND	ND	ND	ND
Dibenzo(a,h)anthracene	0.010	0.020	ND	ND	ND	ND	ND
Indeno(1,2,3-cd)pyrene	0.010	0.020	ND	ND	ND	ND	ND
Acenaphthene	0.010	0.020	ND	ND	ND	ND	ND
Acenaphthylene	0.010	0.020	ND	ND	ND	ND	ND
Anthracene	0.010	0.020	ND	ND	ND	ND	ND
Benzo(g,h,i)perylene	0.010	0.020	ND	ND	ND	ND	ND
Fluoranthene	0.010	0.020	ND	0.0105J	0.0329	ND	ND
Fluorene	0.010	0.020	ND	ND	ND	ND	ND
Naphthalene	0.010	0.020	ND	ND	ND	ND	ND
Phenanthrene	0.010	0.020	ND	ND	ND	ND	ND
Pyrene	0.010	0.020	ND	ND	0.0261	ND	ND
2-Methylnaphthalene	0.010	0.020	ND	ND	ND	ND	ND
Our Lab I.D.			Method Blank	98238.03	98238.05	98238.11	98238.14
Surrogates	%Rec.Limit		% Rec.	% Rec.	% Rec.	% Rec.	% Rec.
p-Terphenyl-D14	75-125		99.0	101	99.5	101	99.5



American Environmental Testing Laboratory Inc.

2834 & 2908 North Naomi Street Burbank, CA 91504 • DOHS NO: 1541, LACSD NO: 10181
Tel: (888) 288-AETL • (818) 845-8200 • Fax: (818) 845-8840 • www.aetlab.com

ANALYTICAL RESULTS

Ordered By

Advantage Environmental Consultants
145 Vallecitos De Oro
Suite 201
San Marcos, CA 92069-

Site

21207 Avalon Blvd.
Carson, CA

Telephone: (760)744-3363

Attn: Dan Weis

Page: 5

Project ID: 19-129SD

AETL Job Number	Submitted	Client
98238	05/30/2019	AEC

Method: (8310), Polynuclear Aromatic Hydrocarbons (SW-846)

QC Batch No: 061019IB1

Our Lab I.D.			98238.17	98238.22	98238.25	98238.31	98238.34
Client Sample I.D.			B5-1	B6-3	B7-1	B8-5	B9-3
Date Sampled			05/29/2019	05/29/2019	05/29/2019	05/29/2019	05/29/2019
Date Prepared			06/10/2019	06/10/2019	06/10/2019	06/10/2019	06/10/2019
Preparation Method			3550B	3550B	3550B	3550B	3550B
Date Analyzed			06/10/2019	06/10/2019	06/11/2019	06/11/2019	06/11/2019
Matrix			Soil	Soil	Soil	Soil	Soil
Units			mg/Kg	mg/Kg	mg/Kg	mg/Kg	mg/Kg
Dilution Factor			1	1	1	1	1
Analytes	MDL	PQL	Results	Results	Results	Results	Results
Benzo(a)anthracene	0.010	0.020	ND	0.0390	ND	ND	0.170
Benzo(a)pyrene	0.010	0.020	ND	0.0376	ND	ND	0.113
Benzo(b)fluoranthene	0.010	0.020	ND	0.0280	ND	ND	0.0371
Benzo(k)fluoranthene	0.010	0.020	ND	0.0181J	ND	ND	0.0123J
Chrysene	0.010	0.020	ND	0.172	ND	ND	0.240
Dibenzo(a,h)anthracene	0.010	0.020	ND	ND	ND	ND	ND
Indeno(1,2,3-cd)pyrene	0.010	0.020	ND	ND	ND	ND	0.0584
Acenaphthene	0.010	0.020	ND	ND	ND	ND	ND
Acenaphthylene	0.010	0.020	ND	ND	ND	ND	ND
Anthracene	0.010	0.020	ND	0.0169J	ND	ND	ND
Benzo(g,h,i)perylene	0.010	0.020	ND	ND	ND	ND	0.154
Fluoranthene	0.010	0.020	ND	0.0438	ND	ND	0.0114J
Fluorene	0.010	0.020	ND	ND	ND	ND	ND
Naphthalene	0.010	0.020	ND	ND	ND	ND	ND
Phenanthrene	0.010	0.020	ND	0.0145J	ND	ND	0.111
Pyrene	0.010	0.020	ND	0.0915	ND	ND	0.179
2-Methylnaphthalene	0.010	0.020	ND	ND	ND	ND	0.0192J
Our Lab I.D.			98238.17	98238.22	98238.25	98238.31	98238.34
Surrogates	%Rec.Limit		% Rec.	% Rec.	% Rec.	% Rec.	% Rec.
p-Terphenyl-D14	75-125		97.3	151 S6	106	101	114



American Environmental Testing Laboratory Inc.

2834 & 2908 North Naomi Street Burbank, CA 91504 • DOHS NO: 1541, LACSD NO: 10181
Tel: (888) 288-AETL • (818) 845-8200 • Fax: (818) 845-8840 • www.aetlab.com

ANALYTICAL RESULTS

Ordered By

Advantage Environmental Consultants
145 Vallecitos De Oro
Suite 201
San Marcos, CA 92069-

Site

21207 Avalon Blvd.
Carson, CA

Telephone: (760)744-3363

Attn: Dan Weis

Page: 6

Project ID: 19-129SD

AETL Job Number	Submitted	Client
98238	05/30/2019	AEC

Method: (8310), Polynuclear Aromatic Hydrocarbons (SW-846)

QC Batch No: 061019IB1

Our Lab I.D.			98238.37	98238.42	98238.47		
Client Sample I.D.			B10-1	B11-3	B12-5		
Date Sampled			05/29/2019	05/29/2019	05/29/2019		
Date Prepared			06/10/2019	06/10/2019	06/10/2019		
Preparation Method			3550B	3550B	3550B		
Date Analyzed			06/11/2019	06/11/2019	06/11/2019		
Matrix			Soil	Soil	Soil		
Units			mg/Kg	mg/Kg	mg/Kg		
Dilution Factor			1	1	1		
Analytes	MDL	PQL	Results	Results	Results		
Benzo(a)anthracene	0.010	0.020	ND	ND	ND		
Benzo(a)pyrene	0.010	0.020	ND	ND	ND		
Benzo(b)fluoranthene	0.010	0.020	ND	ND	ND		
Benzo(k)fluoranthene	0.010	0.020	ND	ND	ND		
Chrysene	0.010	0.020	ND	ND	ND		
Dibenzo(a,h)anthracene	0.010	0.020	ND	ND	ND		
Indeno(1,2,3-cd)pyrene	0.010	0.020	ND	ND	ND		
Acenaphthene	0.010	0.020	ND	ND	ND		
Acenaphthylene	0.010	0.020	ND	ND	ND		
Anthracene	0.010	0.020	ND	ND	ND		
Benzo(g,h,i)perylene	0.010	0.020	ND	ND	ND		
Fluoranthene	0.010	0.020	ND	ND	ND		
Fluorene	0.010	0.020	ND	ND	ND		
Naphthalene	0.010	0.020	ND	ND	ND		
Phenanthrene	0.010	0.020	ND	ND	ND		
Pyrene	0.010	0.020	ND	ND	ND		
2-Methylnaphthalene	0.010	0.020	ND	ND	ND		
Our Lab I.D.			98238.37	98238.42	98238.47		
Surrogates	%Rec.Limit		% Rec.	% Rec.	% Rec.		
p-Terphenyl-D14	75-125		99.0	101	105		



American Environmental Testing Laboratory Inc.

2834 & 2908 North Naomi Street Burbank, CA 91504 • DOHS NO: 1541, LACSD NO: 10181
Tel: (888) 288-AETL • (818) 845-8200 • Fax: (818) 845-8840 • www.aetlab.com

QUALITY CONTROL RESULTS

Ordered By

Advantage Environmental Consultants
145 Vallecitos De Oro
Suite 201
San Marcos, CA 92069-

Site

21207 Avalon Blvd.
Carson, CA

Telephone: (760)744-3363

Attn: Dan Weis

Page: 7

Project ID: 19-129SD

AETL Job Number	Submitted	Client
98238	05/30/2019	AEC

Method: (8310), Polynuclear Aromatic Hydrocarbons (SW-846)

QC Batch No: 061019IB1; Dup or Spiked Sample: 98238.47; LCS: Clean Sand; QC Prepared: 06/10/2019; QC Analyzed: 06/10/2019;
Units: mg/Kg

Analytes	Sample Result	MS Concen	MS Recov	MS % REC	MS DUP Concen	MS DUP Recov	MS DUP % REC	RPD %	MS/MSD % Limit	MS RPD % Limit
Benzo(a)anthracene	0.00	0.0500	0.0500	90.6	0.0500	0.0500	90.8	<1	75-125	<20
Benzo(a)pyrene	0.00	0.0500	0.0500	94.8	0.0500	0.0500	92.4	2.56	75-125	<20
Naphthalene	0.00	0.500	0.460	92.0	0.500	0.460	92.0	<1	75-125	<20
Surrogates										
p-Terphenyl-D14	0.00	0.400	0.409	102	0.400	0.402	101	<1	75-125	<20

QC Batch No: 061019IB1; Dup or Spiked Sample: 98238.47; LCS: Clean Sand; QC Prepared: 06/10/2019; QC Analyzed: 06/10/2019;
Units: mg/Kg

Analytes	LCS Concen	LCS Recov	LCS % REC	LCS DUP Concen	LCS DUP Recov	LCS DUP % REC	LCS RPD % REC	LCS/LCSD % Limit	LCS RPD % Limit	
Benzo(a)anthracene	0.0500	0.0400	86.8	0.0500	0.0500	93.2	7.11	75-125	<20	
Benzo(a)pyrene	0.0500	0.0500	91.6	0.0500	0.0500	95.2	3.85	75-125	<20	
Naphthalene	0.500	0.450	90.2	0.500	0.470	93.4	3.49	75-125	<20	
LCS										
Acenaphthene	0.500	0.410	81.0	0.500	0.420	84.8	4.58	75-125	<20	
Acenaphthylene	1.00	0.920	92.2	1.00	0.970	97.2	5.28	75-125	<20	
Anthracene	0.0500	0.0400	88.6	0.0500	0.0500	96.2	8.23	75-125	<20	
Benzo(b)fluoranthene	0.100	0.0900	86.2	0.100	0.0900	93.1	7.70	75-125	<20	
Benzo(g,h,i)perylene	0.100	0.100	97.3	0.100	0.100	102	4.72	75-125	<20	
Benzo(k)fluoranthene	0.0500	0.0500	93.0	0.0500	0.0500	90.0	3.28	75-125	<20	
Chrysene	0.0500	0.0400	84.0	0.0500	0.0500	91.4	8.44	75-125	<20	
Dibenzo(a,h)anthracene	0.100	0.0900	86.4	0.100	0.0900	88.2	2.06	75-125	<20	
Fluoranthene	0.100	0.0900	85.1	0.100	0.0900	92.7	8.55	75-125	<20	
Fluorene	0.100	0.0800	79.0	0.100	0.0900	85.1	7.43	75-125	<20	
Indeno(1,2,3-cd)pyrene	0.0500	0.0400	82.0	0.0500	0.0400	80.6	1.72	75-125	<20	
Phenanthrene	0.0500	0.0500	97.4	0.0500	0.0500	90.2	7.68	75-125	<20	
Pyrene	0.0500	0.0400	87.8	0.0500	0.0500	96.8	9.75	75-125	<20	
Surrogates										
p-Terphenyl-D14	0.400	0.386	96.5	0.400	0.409	102	5.70	75-125	<20	



American Environmental Testing Laboratory Inc.

2834 & 2908 North Naomi Street Burbank, CA 91504 • DOHS NO: 1541, LACSD NO: 10181
Tel: (888) 288-AETL • (818) 845-8200 • Fax: (818) 845-8840 • www.aetlab.com

QUALITY CONTROL RESULTS

Ordered By

Advantage Environmental Consultants
145 Vallecitos De Oro
Suite 201
San Marcos, CA 92069-

Site

21207 Avalon Blvd.
Carson, CA

Telephone: (760)744-3363

Attn: Dan Weis

Page: 8

Project ID: 19-129SD

AETL Job Number	Submitted	Client
98238	05/30/2019	AEC

Method: (M8015G), TPH as Gasoline and Light Hydrocarbons Using GC/FID

QC Batch No: 061019OB1; LCS: Clean Sand; LCS Prepared: 06/10/2019; LCS Analyzed: 06/10/2019; Units: mg/Kg

Analytes	LCS Concen	LCS Recov	LCS % REC	LCS DUP Concen	LCS DUP Recov	LCS DUP % REC	LCS RPD % REC	LCS/LCSD % Limit	LCS RPD % Limit	
TPH as Gasoline and Light HC. (C4-C12)	1.00	0.939	93.9	1.00	0.930	93.2	<1	75-125	<20	
Surrogates										
Bromofluorobenzene	0.0500	0.0550	110	0.0500	0.0518	104	5.45	75-125	<20	



American Environmental Testing Laboratory Inc.

2834 & 2908 North Naomi Street Burbank, CA 91504 • DOHS NO: 1541, LACSD NO: 10181
Tel: (888) 288-AETL • (818) 845-8200 • Fax: (818) 845-8840 • www.aetlab.com

QUALITY CONTROL RESULTS

Ordered By

Advantage Environmental Consultants
145 Vallecitos De Oro
Suite 201
San Marcos, CA 92069-

Site

21207 Avalon Blvd.
Carson, CA

Telephone: (760)744-3363

Attn: Dan Weis

Page: 9

Project ID: 19-129SD

AETL Job Number	Submitted	Client
98238	05/30/2019	AEC

Method: (M8015D), TPH as Diesel and Heavy Hydrocarbons Using GC/FID

QC Batch No: 061019PB1; Dup or Spiked Sample: 98428.12; LCS: Clean Sand; QC Prepared: 06/10/2019; QC Analyzed: 06/10/2019;
Units: mg/Kg

Analytes	Sample Result	MS Concen	MS Recov	MS % REC	MS DUP Concen	MS DUP Recov	MS DUP % REC	RPD %	MS/MSD % Limit	MS RPD % Limit
TPH as Diesel (C13-C22)	0.00	500	539	108	500	499	99.8	7.89	75-125	<20
Surrogates										
Chlorobenzene	0.00	100	113	113	100	103	103	8.85	75-125	<20

QC Batch No: 061019PB1; Dup or Spiked Sample: 98428.12; LCS: Clean Sand; QC Prepared: 06/10/2019; QC Analyzed: 06/10/2019;
Units: mg/Kg

Analytes	LCS Concen	LCS Recov	LCS % REC	LCS DUP Concen	LCS DUP Recov	LCS DUP % REC	LCS RPD % REC	LCS/LCSD % Limit	LCS RPD % Limit	
TPH as Diesel (C13-C22)	500	493	98.6	500	492	98.4	<1	75-125	<20	
Surrogates										
Chlorobenzene	100	96.0	96.0	100	93.4	93.4	2.71	75-125	<20	



AMERICAN ENVIRONMENTAL TESTING LABORATORY

2834 NORTH NAOMI ST. BURBANK, CALIFORNIA 91504 DHS # 1541 LACSD# 10181

TEL (888) 288-AETL (818) 845-8200 FAX (818) 845-8840 www.aetlab.com

Data Qualifiers and Descriptors

Data Qualifier:

#:	Recovery is not within acceptable control limits.
*:	In the QC section, sample results have been taken directly from the ICP reading. No preparation factor has been applied.
B:	Analyte was present in the Method Blank.
D:	Result is from a diluted analysis.
E:	Result is beyond calibration limits and is estimated.
H:	Analysis was performed over the allowed holding time due to circumstances which were beyond laboratory control.
J:	Analyte was detected . However, the analyte concentration is an estimated value, which is between the Method Detection Limit (MDL) and the Practical Quantitation Limit (PQL).
M:	Matrix spike recovery is outside control limits due to matrix interference. Laboratory Control Sample recovery was acceptable.
MCL:	Maximum Contaminant Level
NS:	No Standard Available
S6:	Surrogate recovery is outside control limits due to matrix interference.
S8:	The analysis of the sample required a dilution such that the surrogate concentration was diluted below the method acceptance criteria.
X:	Results represent LCS and LCSD data.

Definition:

%Limi:	Percent acceptable limits.
%REC:	Percent recovery.
Con.L:	Acceptable Control Limits
Conce:	Added concentration to the sample.
LCS:	Laboratory Control Sample
MDL:	Method Detection Limit is a statistically derived number which is specific for each instrument, each method, and each compound. It indicates a distinctively detectable quantity with 99% probability.



AMERICAN ENVIRONMENTAL TESTING LABORATORY

2834 NORTH NAOMI ST. BURBANK, CALIFORNIA 91504 DHS # 1541 LACSD# 10181

TEL (888) 288-AETL (818) 845-8200 FAX (818) 845-8840 www.aetlab.com

Data Qualifiers and Descriptors

MS:	Matrix Spike
MS DU:	Matrix Spike Duplicate
ND:	Analyte was not detected in the sample at or above MDL.
PQL:	Practical Quantitation Limit or ML (Minimum Level as per RWQCB) is the minimum concentration that can be quantified with more than 99% confidence. Taking into account all aspects of the entire analytical instrumentation and practice.
Recov:	Recovered concentration in the sample.
RPD:	Relative Percent Difference



American Environmental Testing Laboratory Inc.

2834 & 2908 North Naomi Street Burbank, CA 91504 • DOHS NO: 1541, LACSD NO: 10181
Tel: (888) 288-AETL • (818) 845-8200 • Fax: (818) 845-8840 • www.aetlab.com

Ordered By

Advantage Environmental Consultants
145 Vallecitos De Oro Suite 201
San Marcos, CA 92069-

Number of Pages 3

Date Received 05/30/2019

Date Reported 06/14/2019

Telephone: (760)744-3363

Attention: Dan Weis

Job Number	Order Date	Client
98238	05/30/2019	AEC

Project ID: 19-129SD
Site: 21207 Avalon Blvd.
Carson, CA

Enclosed please find results of analyses of 2 soil samples which were analyzed as specified on the attached chain of custody. If there are any questions, please do not hesitate to call.

Checked By: _____

Approved By: _____

Cyrus Razmara, Ph.D.
Laboratory Director



AMERICAN ENVIRONMENTAL TESTING LABORATORY

2834 NORTH NAOMI ST. BURBANK, CALIFORNIA 91504 DHS # 1541 LACSD# 10181

TEL (888) 288-AETL (818) 845-8200 FAX (818) 845-8840 www.aetlab.com

CHAIN OF CUSTODY RECORD

98238

111971

Page 1 of 4

COMPANY AEC		PROJECT MANAGER Keithy / Dan Weiss		AETL JOB No.	
COMPANY ADDRESS 145 Vallecitos Dr. Ste. 201, San Marcos, CA 92069		PHONE 760-744-3363		ANALYSIS REQUESTED <div style="display: flex; justify-content: space-between;"> <div> OCs VCs Title 22 Metals TPH (8015) SVOCs PAHs (8310) </div> <div> TEST INSTRUCTIONS & COMMENTS *(5) 6/7 Due 6/11 *(6) </div> </div>	
PROJECT NAME		FAX - 3383			
SITE NAME AND ADDRESS 21207 Avalon Blvd. Carson, CA		PROJECT # 19-129512		PO #	

SAMPLE ID	LAB ID	DATE	TIME	MATRIX	CONTAINER NUMBER/SIZE	PRES.
1 B1-1	98238.01	5/29/19		SOIL	acetate sleeve	ice
2 B1-3	98238.02					
3 B1-5	98238.03					
4 B1-10	98238.04					
5 B2-1	98238.05					
6 B2-3	98238.06					
7 B2-5	98238.07					
8 B2-10	98238.08					
9 B3-1	98238.09					
10 B3-3	98238.10					
11 B3-5	98238.11					
12 B3-10	98238.12					
13 B3 B4-1	98238.13					
14 B4-3	98238.14					
15 B4-5	98238.15					

SAMPLE RECEIPT - TO BE FILLED BY LABORATORY				RELINQUISHED BY SAMPLER: 1.		RELINQUISHED BY: 2.		RELINQUISHED BY: 3.	
TOTAL NUMBER OF CONTAINERS 15		PROPERLY COOLED (Y) N / NA		Signature: Keithy		Signature: [Signature]		Signature: [Signature]	
CUSTODY SEALS Y / N / NA		SAMPLES INTACT (Y) N / NA		Printed Name: Keithy		Printed Name: [Name]		Printed Name: Thomas Robinson	
RECEIVED IN GOOD COND. (Y) N		SAMPLES ACCEPTED (Y) N		Date: 5/30/19 Time: 1145		Date: [Date] Time: [Time]		Date: 5-30-19 Time: 1800	
TURN AROUND TIME				RECEIVED BY: 1.		RECEIVED BY: 2.		RECEIVED BY: 3.	
<input checked="" type="checkbox"/> NORMAL <input type="checkbox"/> RUSH <input type="checkbox"/> SAME DAY <input type="checkbox"/> NEXT DAY <input type="checkbox"/> 2 DAYS <input type="checkbox"/> 3 DAYS				DATA DELIVERABLE REQUIRED		Signature: [Signature]		Signature: [Signature]	
				<input type="checkbox"/> HARD COPY <input checked="" type="checkbox"/> PDF <input type="checkbox"/> GEOTRACKER (GLOBAL ID) <input type="checkbox"/> OTHER (PLEASE SPECIFY)		Printed Name: Thomas Robinson		Printed Name: [Name]	
				Date: 5-30-19 Time: 1145		Date: [Date] Time: [Time]		Date: 5/30/19 Time: 1800	



AMERICAN ENVIRONMENTAL TESTING LABORATORY

2834 NORTH NAOMI ST. BURBANK, CALIFORNIA 91504 DHS # 1541 LACSD# 10181

TEL (888) 288-AETL (818) 845-8200 FAX (818) 845-8840 www.aetlab.com

CHAIN OF CUSTODY RECORD

111972

AETL JOB No.

98238

Page

2 of 4

COMPANY				PROJECT MANAGER			ANALYSIS REQUESTED										TEST INSTRUCTIONS & COMMENTS		
COMPANY ADDRESS				PHONE			<div style="display: flex; justify-content: space-around;"> <div>OCBs</div> <div>VOCs</div> <div>TPH (8015)</div> <div>SUDs</div> <div>PAHs (8310)</div> <div>PCBs (8082)</div> </div>										<p>* (4) 6/7 Dur 6/11</p> <p>* (1) 6/12 1 DAY</p>		
PROJECT NAME				FAX															
PROJECT #				PROJECT #															
SITE NAME AND ADDRESS				PO #															
SAMPLE ID		LAB ID	DATE	TIME	MATRIX	CONTAINER NUMBER/SIZE	PRES.												
1	B4-10	98238.16	5/29/19		SOIL	acetic sleeve	ice												
2	B5-1	98238.17																	
3	B5-3	98238.18																	
4	B5-5	98238.19																	
5	B5-10	98238.20																	
6	B6-1	98238.21																	
7	B6-3	98238.22																	
8	B6-5	98238.23																	
9	B6-10	98238.24																	
10	B7-1	98238.25																	
11	B7-3	98238.26																	
12	B7-5	98238.27																	
13	B7-10	98238.28																	
14	B8-1	98238.29																	
15	B8-3	98238.30																	
SAMPLE RECEIPT - TO BE FILLED BY LABORATORY							RELINQUISHED BY SAMPLER:		1.		RELINQUISHED BY:		2.		RELINQUISHED BY:		3.		
TOTAL NUMBER OF CONTAINERS		15		PROPERLY COOLED (Y/N/NA)				Signature:				Signature:				Signature:			
CUSTODY SEALS Y/N/NA				SAMPLES INTACT (Y/N/NA)				Printed Name:		16.4.4		Printed Name:				Printed Name:		Thomas Wilson	
RECEIVED IN GOOD COND. (Y/N)		(Y)		SAMPLES ACCEPTED (Y/N)		(Y)		Date:		5/30/19		Time:		1145		Date:		5-30-19	
TURN AROUND TIME				DATA DELIVERABLE REQUIRED				RECEIVED BY:		1.		RECEIVED BY:		2.		RECEIVED BY:		3.	
<input checked="" type="checkbox"/> NORMAL <input type="checkbox"/> RUSH				<input type="checkbox"/> HARD COPY <input checked="" type="checkbox"/> PDF				Signature:				Signature:				Signature:			
<input type="checkbox"/> SAME DAY <input type="checkbox"/> NEXT DAY				<input type="checkbox"/> GEOTRACKER (GLOBAL ID)				Printed Name:		Thomas Wilson		Printed Name:				Printed Name:		AETL	
<input type="checkbox"/> 2 DAYS <input type="checkbox"/> 3 DAYS				<input type="checkbox"/> OTHER (PLEASE SPECIFY)				Date:		5-30-19		Time:		1145		Date:		6/30/19	

DISTRIBUTION: WHITE - Laboratory, CANARY - Laboratory, PINK - Project/Account Manager, YELLOW - Sampler/Originator



American Environmental Testing Laboratory Inc.

2834 & 2908 North Naomi Street, Burbank, CA 91504 • DOHS NO: 1541, LACSD NO: 10181
Tel: (888) 288-AETL • (818) 845-8200 • Fax: (818) 845-8840 • www.aetlab.com

CHAIN OF CUSTODY RECORD

No 97727


AETL JOB No. 98238

Page 3 of 4

COMPANY		PROJECT MANAGER					ANALYSIS REQUESTED										TEST INSTRUCTIONS & COMMENTS	
COMPANY ADDRESS		PHONE															* (4) 6/7 Due 6/11 * (1) 6/12 1 DAY	
		FAX																
PROJECT NAME		PROJECT #																
SITE NAME AND ADDRESS		PO #																
SAMPLE ID	LAB ID	DATE	TIME	MATRIX	CONTAINER NUMBER/SIZE	PRES.	OCB	OCs	THH 22-Metals	TPH (8015)	SOCs	PAHs (8310)	PCBs (8082)					
B8-5	98238.31	5/29/19		soil	ceekle slum	ice						*						
B8-10	98238.32																	
B9-1	98238.33																	
B9-3	98238.34									X	X	*	*					
B9-5	98238.35																	
B9-10	98238.36																	
B10-1	98238.37											*						
B10-3	98238.38																	
B10-5	98238.39																	
B10-10	98238.40																	
B11-1	98238.41																	
B11-3	98238.42											*						
B11-5	98238.43																	
B11-10	98238.44																	
B12-1	98238.45																	

SAMPLE RECEIPT - TO BE FILLED BY LABORATORY				RELINQUISHED BY SAMPLER: 1.		RELINQUISHED BY: 2.		RELINQUISHED BY: 3.	
TOTAL NUMBER OF CONTAINERS	15	PROPERLY COOLED	Y / N / NA	Signature:		Signature:		Signature:	
CUSTODY SEALS	Y (N) NA	SAMPLES INTACT	Y / N / NA	Printed Name:		Printed Name:		Printed Name:	
RECEIVED IN GOOD COND.	Y / N	SAMPLES ACCEPTED	Y / N	Date:	5/30/19 1145	Date:		Date:	5-30-19 1802
TURN AROUND TIME				RECEIVED BY: 1.		RECEIVED BY: 2.		RECEIVED BY: 3.	
<input checked="" type="checkbox"/> NORMAL <input type="checkbox"/> RUSH <input type="checkbox"/> SAME DAY <input type="checkbox"/> NEXT DAY <input type="checkbox"/> 2 DAYS <input type="checkbox"/> 3 DAYS				<input checked="" type="checkbox"/> HARD COPY <input type="checkbox"/> PDF <input type="checkbox"/> GEOTRACKER (GLOBAL ID) <input type="checkbox"/> OTHER (PLEASE SPECIFY)		Signature:		Signature:	
				Printed Name:		Printed Name:		Printed Name:	
				Date:		Date:		Date:	

DISTRIBUTION: WHITE - Laboratory, CANARY - Laboratory, PINK - Project/Account Manager, YELLOW - Sampler/Originator



98238 № 97728

Page 4 of 4

DISTRIBUTION: WHITE - Laboratory, CANARY - Laboratory, PINK - Project/Account Manager, YELLOW - Sampler/Originator



American Environmental Testing Laboratory Inc.

2834 & 2908 North Naomi Street Burbank, CA 91504 • DOHS NO: 1541, LACSD NO: 10181

Tel: (888) 288-AETL • (818) 845-8200 • Fax: (818) 845-8840 • www.aetlab.com

Page: 1 A

Ordered By

Advantage Environmental Consultants
145 Vallecitos De Oro Suite 201
San Marcos, CA 92069-

Project ID: 19-129SD
Date Received 05/30/2019
Date Reported 06/07/2019

Telephone: (760) 744-3363

Attention: Dan Weis

Job Number	Order Date	Client
98238	05/30/2019	AEC

CERTIFICATE OF ANALYSIS CASE NARRATIVE

AETL received 48 samples with the following specification on 05/30/2019.

Lab ID	Sample ID	Sample Date	Matrix	Quantity Of Containers		
98238.01	B1-1	05/29/2019	Soil	1		
98238.06	B2-3	05/29/2019	Soil	1		
98238.09	B3-1	05/29/2019	Soil	1		
98238.18	B5-3	05/29/2019	Soil	1		
98238.21	B6-1	05/29/2019	Soil	1		
98238.26	B7-3	05/29/2019	Soil	1		
98238.29	B8-1	05/29/2019	Soil	1		
98238.30	B8-3	05/29/2019	Soil	1		
98238.41	B11-1	05/29/2019	Soil	1		
98238.45	B12-1	05/29/2019	Soil	1		
98238.46	B12-3	05/29/2019	Soil	1		
	Method ^ Submethod		Req Date	Priority	TAT	Units
	(8081A)		06/06/2019	2	Normal	ug/Kg
98238.02	B1-3	05/29/2019	Soil	1		
98238.10	B3-3	05/29/2019	Soil	1		
98238.13	B4-1	05/29/2019	Soil	1		
98238.33	B9-1	05/29/2019	Soil	1		
98238.38	B10-3	05/29/2019	Soil	1		
	Method ^ Submethod		Req Date	Priority	TAT	Units
	(6010B/7000CAM)		06/06/2019	2	Normal	mg/Kg
	(8081A)		06/06/2019	2	Normal	ug/Kg
98238.03	B1-5	05/29/2019	Soil	1		
98238.31	B8-5	05/29/2019	Soil	1		
98238.47	B12-5	05/29/2019	Soil	1		
	Method ^ Submethod		Req Date	Priority	TAT	Units
	(8310)		06/06/2019	2	Normal	mg/Kg

Continued



American Environmental Testing Laboratory Inc.

2834 & 2908 North Naomi Street Burbank, CA 91504 • DOHS NO: 1541, LACSD NO: 10181

Tel: (888) 288-AETL • (818) 845-8200 • Fax: (818) 845-8840 • www.aetlab.com

Page: 1 B

Ordered By

Advantage Environmental Consultants
145 Vallecitos De Oro Suite 201
San Marcos, CA 92069-

Project ID: 19-129SD
Date Received 05/30/2019
Date Reported 06/07/2019

Telephone: (760) 744-3363

Attention: Dan Weis

Job Number	Order Date	Client
98238	05/30/2019	AEC

CERTIFICATE OF ANALYSIS

CASE NARRATIVE

Lab ID	Sample ID	Sample Date	Matrix	Quantity	Of Containers
98238.04	B1-10	05/29/2019	Soil	1	
98238.07	B2-5	05/29/2019	Soil	1	
98238.16	B4-10	05/29/2019	Soil	1	
98238.19	B5-5	05/29/2019	Soil	1	
98238.24	B6-10	05/29/2019	Soil	1	
98238.35	B9-5	05/29/2019	Soil	1	
98238.40	B10-10	05/29/2019	Soil	1	
Method ^ Submethod					
(8260B)		06/06/2019	2	Normal	ug/Kg
98238.05	B2-1	05/29/2019	Soil	1	
98238.14	B4-3	05/29/2019	Soil	1	
98238.25	B7-1	05/29/2019	Soil	1	
98238.37	B10-1	05/29/2019	Soil	1	
98238.42	B11-3	05/29/2019	Soil	1	
Method ^ Submethod					
(8081A)		06/06/2019	2	Normal	ug/Kg
(8310)		06/06/2019	2	Normal	mg/Kg
98238.08	B2-10	05/29/2019	Soil	1	
Method ^ Submethod					
(6010B/7000CAM)		06/06/2019	2	Normal	mg/Kg
(M8015D) ^ C13-C40		06/06/2019	2	Normal	mg/Kg
(M8015G)		06/06/2019	2	Normal	mg/Kg
98238.11	B3-5	05/29/2019	Soil	1	
Method ^ Submethod					
(8260B)		06/06/2019	2	Normal	ug/Kg
(8310)		06/06/2019	2	Normal	mg/Kg
98238.12	B3-10	05/29/2019	Soil	1	
98238.15	B4-5	05/29/2019	Soil	1	
98238.23	B6-5	05/29/2019	Soil	1	

Continued



American Environmental Testing Laboratory Inc.

2834 & 2908 North Naomi Street Burbank, CA 91504 • DOHS NO: 1541, LACSD NO: 10181

Tel: (888) 288-AETL • (818) 845-8200 • Fax: (818) 845-8840 • www.aetlab.com

Page: 1 C

Ordered By

Advantage Environmental Consultants
145 Vallecitos De Oro Suite 201
San Marcos, CA 92069-

Project ID: 19-129SD
Date Received 05/30/2019
Date Reported 06/07/2019

Telephone: (760) 744-3363

Attention: Dan Weis

Job Number	Order Date	Client
98238	05/30/2019	AEC

CERTIFICATE OF ANALYSIS

CASE NARRATIVE

98238.28	B7-10	05/29/2019	Soil	1	
98238.36	B9-10	05/29/2019	Soil	1	
98238.39	B10-5	05/29/2019	Soil	1	
98238.44	B11-10	05/29/2019	Soil	1	
	Method ^ Submethod	Req Date	Priority	TAT	Units
	ARCHIVE	06/06/2019	2	Normal	--
98238.17	B5-1	05/29/2019	Soil	1	
98238.22	B6-3	05/29/2019	Soil	1	
	Method ^ Submethod	Req Date	Priority	TAT	Units
	(6010B/7000CAM)	06/06/2019	2	Normal	mg/Kg
	(8081A)	06/06/2019	2	Normal	ug/Kg
	(8310)	06/06/2019	2	Normal	mg/Kg
98238.20	B5-10	05/29/2019	Soil	1	
	Method ^ Submethod	Req Date	Priority	TAT	Units
	(8082)	06/06/2019	2	Normal	ug/Kg
	(M8015D) ^ C13-C40	06/06/2019	2	Normal	mg/Kg
	(M8015G)	06/06/2019	2	Normal	mg/Kg
98238.27	B7-5	05/29/2019	Soil	1	
98238.32	B8-10	05/29/2019	Soil	1	
98238.43	B11-5	05/29/2019	Soil	1	
98238.48	B12-10	05/29/2019	Soil	1	
	Method ^ Submethod	Req Date	Priority	TAT	Units
	(6010B/7000CAM)	06/06/2019	2	Normal	mg/Kg
	(8260B)	06/06/2019	2	Normal	ug/Kg
98238.34	B9-3	05/29/2019	Soil	1	
	Method ^ Submethod	Req Date	Priority	TAT	Units
	(8081A)	06/06/2019	2	Normal	ug/Kg
	(8082)	06/06/2019	2	Normal	ug/Kg
	(8270C)	06/06/2019	2	Normal	mg/Kg
	(8310)	06/06/2019	2	Normal	mg/Kg
	(M8015D) ^ C13-C40	06/06/2019	2	Normal	mg/Kg

Continued



American Environmental Testing Laboratory Inc.

2834 & 2908 North Naomi Street Burbank, CA 91504 • DOHS NO: 1541, LACSD NO: 10181

Tel: (888) 288-AETL • (818) 845-8200 • Fax: (818) 845-8840 • www.aetlab.com

Page: 1 D

Ordered By

Advantage Environmental Consultants
145 Vallecitos De Oro Suite 201
San Marcos, CA 92069-

Project ID: 19-129SD
Date Received 05/30/2019
Date Reported 06/07/2019

Telephone: (760) 744-3363

Attention: Dan Weis

Job Number	Order Date	Client
98238	05/30/2019	AEC

CERTIFICATE OF ANALYSIS

CASE NARRATIVE

98238.34	B9-3	05/29/2019	Soil	1
Method ^ Submethod	Req Date	Priority	TAT	Units
(M8015G)	06/06/2019	2	Normal	mg/Kg

The samples were analyzed as specified on the enclosed chain of custody.
No analytical non-conformances were encountered.

Unless otherwise noted, all results of soil and solid samples are based on wet weight.

Checked By: 

Approved By: 

Cyrus Razmara, Ph.D.
Laboratory Director



American Environmental Testing Laboratory Inc.

2834 & 2908 North Naomi Street Burbank, CA 91504 • DOHS NO: 1541, LACSD NO: 10181
Tel: (888) 288-AETL • (818) 845-8200 • Fax: (818) 845-8840 • www.aetlab.com

ANALYTICAL RESULTS

Ordered By

Advantage Environmental Consultants
145 Vallecitos De Oro
Suite 201
San Marcos, CA 92069-

Site

21207 Avalon Blvd.
Carson, CA

Telephone: (760)744-3363

Attn: Dan Weis

Page: 2

Project ID: 19-129SD

AETL Job Number	Submitted	Client
98238	05/30/2019	AEC

Method: (8082), Polychlorinated Biphenyls (PCBs) by GC

QC Batch No: 061219ZB1

Our Lab I.D.			Method Blank	98238.20	98238.34		
Client Sample I.D.				B5-10	B9-3		
Date Sampled				05/29/2019	05/29/2019		
Date Prepared			06/12/2019	06/12/2019	06/12/2019		
Preparation Method			3550B	3550B	3550B		
Date Analyzed			06/12/2019	06/12/2019	06/12/2019		
Matrix			Soil	Soil	Soil		
Units			ug/Kg	ug/Kg	ug/Kg		
Dilution Factor			1	1	1		
Analytes	MDL	PQL	Results	Results	Results		
Aroclor-1016 (PCB-1016)	20.0	50.0	ND	ND	ND		
Aroclor-1221 (PCB-1221)	20.0	50.0	ND	ND	ND		
Aroclor-1232 (PCB-1232)	20.0	50.0	ND	ND	ND		
Aroclor-1242 (PCB-1242)	20.0	50.0	ND	ND	ND		
Aroclor-1248 (PCB-1248)	20.0	50.0	ND	ND	ND		
Aroclor-1254 (PCB-1254)	20.0	50.0	ND	ND	65.1		
Aroclor-1260 (PCB-1260)	20.0	50.0	ND	ND	ND		
Aroclor-1262 (PCB-1262)	20.0	50.0	ND	ND	ND		
Aroclor-1268 (PCB-1268)	20.0	50.0	ND	ND	ND		
Our Lab I.D.			Method Blank	98238.20	98238.34		
Surrogates	%Rec.Limit		% Rec.	% Rec.	% Rec.		
Decachlorobiphenyl	30-150		70.4	59.6	60.8		
Tetrachloro-m-xylene	30-150		125	136	150		



American Environmental Testing Laboratory Inc.

2834 & 2908 North Naomi Street Burbank, CA 91504 • DOHS NO: 1541, LACSD NO: 10181
Tel: (888) 288-AETL • (818) 845-8200 • Fax: (818) 845-8840 • www.aetlab.com

QUALITY CONTROL RESULTS

Ordered By

Advantage Environmental Consultants
145 Vallecitos De Oro
Suite 201
San Marcos, CA 92069-

Site

21207 Avalon Blvd.
Carson, CA

Telephone: (760)744-3363

Attn: Dan Weis

Page: 3

Project ID: 19-129SD

AETL Job Number	Submitted	Client
98238	05/30/2019	AEC

Method: (8082), Polychlorinated Biphenyls (PCBs) by GC

QC Batch No: 061219ZB1; Dup or Spiked Sample: 98465.02; LCS: Clean Sand; QC Prepared: 06/12/2019; QC Analyzed: 06/12/2019;
Units: ug/Kg

Analytes	Sample Result	MS Concen	MS Recov	MS % REC	MS DUP Concen	MS DUP Recov	MS DUP % REC	RPD %	MS/MSD % Limit	MS RPD % Limit
Aroclor-1016 (PCB-1016)	0.00	500	525	105	500	510	102	2.9	50-150	<40
Aroclor-1260 (PCB-1260)	0.00	500	570	114	500	575	115	<1	50-150	<40
Surrogates										
Decachlorobiphenyl	0.00	25.0	17.4	69.6	25.0	16.9	67.6	2.9	30-150	<40
Tetrachloro-m-xylene	0.00	25.0	30.0	120	25.0	34.5	138	14.0	30-150	<40

QC Batch No: 061219ZB1; Dup or Spiked Sample: 98465.02; LCS: Clean Sand; QC Prepared: 06/12/2019; QC Analyzed: 06/12/2019;
Units: ug/Kg

Analytes	LCS Concen	LCS Recov	LCS % REC	LCS/LCSD % Limit						
Aroclor-1016 (PCB-1016)	500	540	108	50-150						
Aroclor-1260 (PCB-1260)	500	540	108	50-150						
Surrogates										
Decachlorobiphenyl	25.0	15.1	60.4	30-150						
Tetrachloro-m-xylene	25.0	33.0	132	30-150						



AMERICAN ENVIRONMENTAL TESTING LABORATORY

2834 NORTH NAOMI ST. BURBANK, CALIFORNIA 91504 DHS # 1541 LACSD# 10181
TEL (888) 288-AETL (818) 845-8200 FAX (818) 845-8840 www.aetlab.com

Data Qualifiers and Descriptors

Data Qualifier:

#:	Recovery is not within acceptable control limits.
*:	In the QC section, sample results have been taken directly from the ICP reading. No preparation factor has been applied.
B:	Analyte was present in the Method Blank.
D:	Result is from a diluted analysis.
E:	Result is beyond calibration limits and is estimated.
H:	Analysis was performed over the allowed holding time due to circumstances which were beyond laboratory control.
J:	Analyte was detected . However, the analyte concentration is an estimated value, which is between the Method Detection Limit (MDL) and the Practical Quantitation Limit (PQL).
M:	Matrix spike recovery is outside control limits due to matrix interference. Laboratory Control Sample recovery was acceptable.
MCL:	Maximum Contaminant Level
NS:	No Standard Available
S6:	Surrogate recovery is outside control limits due to matrix interference.
S8:	The analysis of the sample required a dilution such that the surrogate concentration was diluted below the method acceptance criteria.
X:	Results represent LCS and LCSD data.

Definition:

%Limi:	Percent acceptable limits.
%REC:	Percent recovery.
Con.L:	Acceptable Control Limits
Conce:	Added concentration to the sample.
LCS:	Laboratory Control Sample
MDL:	Method Detection Limit is a statistically derived number which is specific for each instrument, each method, and each compound. It indicates a distinctively detectable quantity with 99% probability.



AMERICAN ENVIRONMENTAL TESTING LABORATORY

2834 NORTH NAOMI ST. BURBANK, CALIFORNIA 91504 DHS # 1541 LACSD# 10181

TEL (888) 288-AETL (818) 845-8200 FAX (818) 845-8840 www.aetlab.com

Data Qualifiers and Descriptors

MS:	Matrix Spike
MS DU:	Matrix Spike Duplicate
ND:	Analyte was not detected in the sample at or above MDL.
PQL:	Practical Quantitation Limit or ML (Minimum Level as per RWQCB) is the minimum concentration that can be quantified with more than 99% confidence. Taking into account all aspects of the entire analytical instrumentation and practice.
Recov:	Recovered concentration in the sample.
RPD:	Relative Percent Difference



Daniel A. Weis, R.E.H.S.
Advantage Environmental Consultants, LLC
145 Vallecitos De Oro, Suite 201
San Marcos, California 92069
Tel: 760-744-3363 / CELL Mobile - 760.275.9229
Fax: Fax - 760.744.3383
Email: dweis@aec-env.com
RE: 21207 Avalon Blvd, Carson, CA

Work Order No.: 1905299

Dear Keith Sy:

Torrent Laboratory, Inc. received 10 sample(s) on May 31, 2019 for the analyses presented in the following Report.

All data for associated QC met EPA or laboratory specification(s) except where noted in the case narrative.

Torrent Laboratory, Inc. is certified by the State of California, ELAP #1991. If you have any questions regarding these test results, please feel free to contact the Project Management Team at (408)263-5258; ext 204.

A handwritten signature in blue ink that reads "Kathie Evans". The signature is written in a cursive, flowing style.

Kathie Evans
Project Manager

June 07, 2019

Date



Date: 6/7/2019

Client: Advantage Environmental Consultants, LLC

Project: 21207 Avalon Blvd, Carson, CA

Work Order: 1905299

CASE NARRATIVE

Unless otherwise indicated in the following narrative, no issues encountered with the receiving, preparation, analysis or reporting of the results associated with this work order.

Unless otherwise indicated in the following narrative, no results have been method and/or field blank corrected.

Reported results relate only to the items/samples tested by the laboratory.

This report shall not be reproduced, except in full, without the written approval of Torrent Analytical, Inc.



Sample Result Summary

Report prepared for: Keith Sy
Advantage Environmental Consultants, LLC

Date Received: 05/31/19

Date Reported: 06/07/19

SV1-5

1905299-001

<u>Parameters:</u>	<u>Analysis Method</u>	<u>DF</u>	<u>MDL</u>	<u>PQL</u>	<u>Results ug/m3</u>
Carbon Disulfide	ETO15	5	1.9	7.8	29
Tetrahydrofuran	ETO15	5	2.2	7.4	27
Toluene	ETO15	5	3.8	9.4	47
1,3,5-Trimethylbenzene	ETO15	5	1.5	12	25

SV1-10

1905299-002

<u>Parameters:</u>	<u>Analysis Method</u>	<u>DF</u>	<u>MDL</u>	<u>PQL</u>	<u>Results ug/m3</u>
Carbon Disulfide	ETO15	5	1.9	7.8	100
cis-1,2-Dichloroethene	ETO15	5	4.2	9.9	14
Tetrahydrofuran	ETO15	5	2.2	7.4	38
Benzene	ETO15	5	2.2	8.0	21
Toluene	ETO15	5	3.8	9.4	37

SV2-5

1905299-003

<u>Parameters:</u>	<u>Analysis Method</u>	<u>DF</u>	<u>MDL</u>	<u>PQL</u>	<u>Results ug/m3</u>
Vinyl Chloride	ETO15	5	1.1	6.4	14
Carbon Disulfide	ETO15	5	1.9	7.8	22
trans-1,2-Dichloroethene	ETO15	5	2.4	9.9	24
Hexane	ETO15	5	2.3	8.8	32
tert-Butanol	ETO15	5	3.1	7.6	17
1,1-Dichloroethane	ETO15	5	2.7	10	47
cis-1,2-Dichloroethene	ETO15	5	4.2	9.9	440
Tetrahydrofuran	ETO15	5	2.2	7.4	84
Benzene	ETO15	5	2.2	8.0	26
Trichloroethylene	ETO15	5	4.0	13	16
Toluene	ETO15	5	3.8	9.4	230
m,p-Xylene	ETO15	5	4.9	11	13



Sample Result Summary

Report prepared for: Keith Sy
Advantage Environmental Consultants, LLC

Date Received: 05/31/19

Date Reported: 06/07/19

SV2-10

1905299-004

<u>Parameters:</u>	<u>Analysis Method</u>	<u>DF</u>	<u>MDL</u>	<u>PQL</u>	<u>Results ug/m3</u>
Vinyl Chloride	ETO15	5	1.1	6.4	24
Carbon Disulfide	ETO15	5	1.9	7.8	140
trans-1,2-Dichloroethene	ETO15	5	2.4	9.9	43
Hexane	ETO15	5	2.3	8.8	130
tert-Butanol	ETO15	5	3.1	7.6	12
1,1-Dichloroethane	ETO15	5	2.7	10	100
cis-1,2-Dichloroethene	ETO15	5	4.2	9.9	680
Tetrahydrofuran	ETO15	5	2.2	7.4	400
Benzene	ETO15	5	2.2	8.0	62
Trichloroethylene	ETO15	5	4.0	13	16
Toluene	ETO15	5	3.8	9.4	92
Ethyl Benzene	ETO15	5	3.1	11	18
m,p-Xylene	ETO15	5	4.9	11	31
o-Xylene	ETO15	5	1.5	11	21
4-Ethyl Toluene	ETO15	5	2.7	12	15
1,3,5-Trimethylbenzene	ETO15	5	1.5	12	30
1,2,4-Trimethylbenzene	ETO15	5	3.0	12	33

SV3-5

1905299-005

<u>Parameters:</u>	<u>Analysis Method</u>	<u>DF</u>	<u>MDL</u>	<u>PQL</u>	<u>Results ug/m3</u>
Carbon Disulfide	ETO15	5	1.9	7.8	16
Tetrahydrofuran	ETO15	5	2.2	7.4	75
Toluene	ETO15	5	3.8	9.4	33

SV3-10

1905299-006

<u>Parameters:</u>	<u>Analysis Method</u>	<u>DF</u>	<u>MDL</u>	<u>PQL</u>	<u>Results ug/m3</u>
Carbon Disulfide	ETO15	5	1.9	7.8	93
Hexane	ETO15	5	2.3	8.8	15
tert-Butanol	ETO15	5	3.1	7.6	13
cis-1,2-Dichloroethene	ETO15	5	4.2	9.9	63
Tetrahydrofuran	ETO15	5	2.2	7.4	110
Benzene	ETO15	5	2.2	8.0	12
Trichloroethylene	ETO15	5	4.0	13	14
Toluene	ETO15	5	3.8	9.4	27



Sample Result Summary

Report prepared for: Keith Sy
Advantage Environmental Consultants, LLC

Date Received: 05/31/19

Date Reported: 06/07/19

SV4-5

1905299-007

<u>Parameters:</u>	<u>Analysis Method</u>	<u>DF</u>	<u>MDL</u>	<u>PQL</u>	<u>Results ug/m3</u>
Carbon Disulfide	ETO15	1.66	0.62	2.6	13
Hexane	ETO15	1.66	0.77	2.9	6.2
tert-Butanol	ETO15	1.66	1.0	2.5	5.9
cis-1,2-Dichloroethene	ETO15	1.66	1.4	3.3	3.3
Tetrahydrofuran	ETO15	1.66	0.74	2.4	62
Benzene	ETO15	1.66	0.73	2.6	11
Toluene	ETO15	1.66	1.3	3.1	34
m,p-Xylene	ETO15	1.66	1.6	3.6	8.8
o-Xylene	ETO15	1.66	0.50	3.6	4.3
Styrene	ETO15	1.66	0.77	3.5	6.6

SV4-7.5

1905299-008

<u>Parameters:</u>	<u>Analysis Method</u>	<u>DF</u>	<u>MDL</u>	<u>PQL</u>	<u>Results ug/m3</u>
Carbon Disulfide	ETO15	1.66	0.62	2.6	24
trans-1,2-Dichloroethene	ETO15	1.66	0.79	3.3	4.7
Hexane	ETO15	1.66	0.77	2.9	14
tert-Butanol	ETO15	1.66	1.0	2.5	6.9
cis-1,2-Dichloroethene	ETO15	1.66	1.4	3.3	65
Tetrahydrofuran	ETO15	1.66	0.74	2.4	48
Benzene	ETO15	1.66	0.73	2.6	14
Trichloroethylene	ETO15	1.66	1.3	4.5	8.6
Toluene	ETO15	1.66	1.3	3.1	29
m,p-Xylene	ETO15	1.66	1.6	3.6	5.6
o-Xylene	ETO15	1.66	0.50	3.6	3.7
Styrene	ETO15	1.66	0.77	3.5	6.6

SV5-5

1905299-009

<u>Parameters:</u>	<u>Analysis Method</u>	<u>DF</u>	<u>MDL</u>	<u>PQL</u>	<u>Results ug/m3</u>
Carbon Disulfide	ETO15	5	1.9	7.8	35
Tetrahydrofuran	ETO15	5	2.2	7.4	27
Benzene	ETO15	5	2.2	8.0	10
Toluene	ETO15	5	3.8	9.4	45
2-Hexanone	ETO15	5	3.3	10	10



Sample Result Summary

Report prepared for: Keith Sy
Advantage Environmental Consultants, LLC

Date Received: 05/31/19

Date Reported: 06/07/19

SV5-8

1905299-010

<u>Parameters:</u>	<u>Analysis Method</u>	<u>DF</u>	<u>MDL</u>	<u>PQL</u>	<u>Results ug/m3</u>
Carbon Disulfide	ETO15	5	1.9	7.8	100
Hexane	ETO15	5	2.3	8.8	18
Tetrahydrofuran	ETO15	5	2.2	7.4	64
Benzene	ETO15	5	2.2	8.0	21
Toluene	ETO15	5	3.8	9.4	66
m,p-Xylene	ETO15	5	4.9	11	11



SAMPLE RESULTS

Report prepared for: Keith Sy
 Advantage Environmental Consultants, LLC

Date/Time Received: 05/31/19, 1:00 pm
Date Reported: 06/07/19

Client Sample ID:	SV1-5	Lab Sample ID:	1905299-001A
Project Name/Location:	21207 Avalon Blvd, Carson, CA	Sample Matrix:	Soil Vapor
Project Number:		Certified Clean WO # :	
Date/Time Sampled:	05/29/19 / 13:12	Received PSI :	13.0
Canister/Tube ID:	895	Corrected PSI :	
Collection Volume (L):			
SDG:			

Prep Method: TO15-P	Prep Batch Date/Time: 6/7/19 6:50:00AM
Prep Batch ID: 1113840	Prep Analyst: BPATEL

Parameters:	Analysis Method	DF	MDL ug/m3	PQL ug/m3	Results ug/m3	Results ppbv	Q	Analyzed	Time	By	Analytical Batch
Dichlorodifluoromethane	ETO15	5.00	7.8	12	ND	ND		06/07/19	9:17	BP	439884
1,1-Difluoroethane	ETO15	5.00	1.7	68	ND	ND		06/07/19	9:17	BP	439884
1,2-Dichlorotetrafluoroethane	ETO15	5.00	7.0	17	ND	ND		06/07/19	9:17	BP	439884
Chloromethane	ETO15	5.00	10	21	ND	ND		06/07/19	9:17	BP	439884
Vinyl Chloride	ETO15	5.00	1.1	6.4	ND	ND		06/07/19	9:17	BP	439884
1,3-Butadiene	ETO15	5.00	1.7	5.5	ND	ND		06/07/19	9:17	BP	439884
Bromomethane	ETO15	5.00	3.3	9.7	ND	ND		06/07/19	9:17	BP	439884
Chloroethane	ETO15	5.00	4.1	6.6	ND	ND		06/07/19	9:17	BP	439884
Trichlorofluoromethane	ETO15	5.00	2.8	14	ND	ND		06/07/19	9:17	BP	439884
1,1-Dichloroethene	ETO15	5.00	4.1	9.9	ND	ND		06/07/19	9:17	BP	439884
Freon 113	ETO15	5.00	5.1	19	ND	ND		06/07/19	9:17	BP	439884
Carbon Disulfide	ETO15	5.00	1.9	7.8	29	9.32		06/07/19	9:17	BP	439884
2-Propanol (Isopropyl Alcohol)	ETO15	5.00	6.4	62	ND	ND		06/07/19	9:17	BP	439884
Methylene Chloride	ETO15	5.00	3.5	52	ND	ND		06/07/19	9:17	BP	439884
Acetone	ETO15	5.00	2.0	60	ND	ND		06/07/19	9:17	BP	439884
trans-1,2-Dichloroethene	ETO15	5.00	2.4	9.9	ND	ND		06/07/19	9:17	BP	439884
Hexane	ETO15	5.00	2.3	8.8	ND	ND		06/07/19	9:17	BP	439884
MTBE	ETO15	5.00	2.2	9.0	ND	ND		06/07/19	9:17	BP	439884
tert-Butanol	ETO15	5.00	3.1	7.6	ND	ND		06/07/19	9:17	BP	439884
Diisopropyl ether (DIPE)	ETO15	5.00	3.7	10	ND	ND		06/07/19	9:17	BP	439884
1,1-Dichloroethane	ETO15	5.00	2.7	10	ND	ND		06/07/19	9:17	BP	439884
ETBE	ETO15	5.00	1.6	10	ND	ND		06/07/19	9:17	BP	439884
cis-1,2-Dichloroethene	ETO15	5.00	4.2	9.9	ND	ND		06/07/19	9:17	BP	439884
Chloroform	ETO15	5.00	4.8	12	ND	ND		06/07/19	9:17	BP	439884
Vinyl Acetate	ETO15	5.00	3.8	8.8	ND	ND		06/07/19	9:17	BP	439884
Carbon Tetrachloride	ETO15	5.00	5.5	16	ND	ND		06/07/19	9:17	BP	439884
1,1,1-Trichloroethane	ETO15	5.00	4.0	14	ND	ND		06/07/19	9:17	BP	439884
2-Butanone (MEK)	ETO15	5.00	1.9	7.4	ND	ND		06/07/19	9:17	BP	439884
Ethyl Acetate	ETO15	5.00	2.4	9.0	ND	ND		06/07/19	9:17	BP	439884
Tetrahydrofuran	ETO15	5.00	2.2	7.4	27	9.15		06/07/19	9:17	BP	439884
Benzene	ETO15	5.00	2.2	8.0	ND	ND		06/07/19	9:17	BP	439884
TAME	ETO15	5.00	3.4	10	ND	ND		06/07/19	9:17	BP	439884
1,2-Dichloroethane (EDC)	ETO15	5.00	2.1	10	ND	ND		06/07/19	9:17	BP	439884



SAMPLE RESULTS

Report prepared for: Keith Sy
 Advantage Environmental Consultants, LLC

Date/Time Received: 05/31/19, 1:00 pm
Date Reported: 06/07/19

Client Sample ID:	SV1-5	Lab Sample ID:	1905299-001A
Project Name/Location:	21207 Avalon Blvd, Carson, CA	Sample Matrix:	Soil Vapor
Project Number:		Certified Clean WO # :	
Date/Time Sampled:	05/29/19 / 13:12	Received PSI :	13.0
Canister/Tube ID:	895	Corrected PSI :	
Collection Volume (L):			
SDG:			

Prep Method: TO15-P	Prep Batch Date/Time: 6/7/19 6:50:00AM
Prep Batch ID: 1113840	Prep Analyst: BPATEL

Parameters:	Analysis Method	DF	MDL ug/m3	PQL ug/m3	Results ug/m3	Results ppbv	Q	Analyzed	Time	By	Analytical Batch
Trichloroethylene	ETO15	5.00	4.0	13	ND	ND		06/07/19	9:17	BP	439884
1,2-Dichloropropane	ETO15	5.00	3.8	12	ND	ND		06/07/19	9:17	BP	439884
Bromodichloromethane	ETO15	5.00	3.7	17	ND	ND		06/07/19	9:17	BP	439884
1,4-Dioxane	ETO15	5.00	9.0	18	ND	ND		06/07/19	9:17	BP	439884
trans-1,3-Dichloropropene	ETO15	5.00	5.3	11	ND	ND		06/07/19	9:17	BP	439884
Toluene	ETO15	5.00	3.8	9.4	47	12.47		06/07/19	9:17	BP	439884
4-Methyl-2-Pentanone (MIBK)	ETO15	5.00	3.7	10	ND	ND		06/07/19	9:17	BP	439884
cis-1,3-Dichloropropene	ETO15	5.00	2.1	11	ND	ND		06/07/19	9:17	BP	439884
Tetrachloroethylene	ETO15	5.00	7.3	17	ND	ND		06/07/19	9:17	BP	439884
1,1,2-Trichloroethane	ETO15	5.00	2.9	14	ND	ND		06/07/19	9:17	BP	439884
Dibromochloromethane	ETO15	5.00	5.6	21	ND	ND		06/07/19	9:17	BP	439884
1,2-Dibromoethane (EDB)	ETO15	5.00	3.7	19	ND	ND		06/07/19	9:17	BP	439884
2-Hexanone	ETO15	5.00	3.3	10	ND	ND		06/07/19	9:17	BP	439884
Ethyl Benzene	ETO15	5.00	3.1	11	ND	ND		06/07/19	9:17	BP	439884
Chlorobenzene	ETO15	5.00	3.0	12	ND	ND		06/07/19	9:17	BP	439884
1,1,1,2-Tetrachloroethane	ETO15	5.00	4.2	17	ND	ND		06/07/19	9:17	BP	439884
m,p-Xylene	ETO15	5.00	4.9	11	ND	ND		06/07/19	9:17	BP	439884
o-Xylene	ETO15	5.00	1.5	11	ND	ND		06/07/19	9:17	BP	439884
Styrene	ETO15	5.00	2.3	11	ND	ND		06/07/19	9:17	BP	439884
Bromoform	ETO15	5.00	6.5	26	ND	ND		06/07/19	9:17	BP	439884
1,1,2,2-Tetrachloroethane	ETO15	5.00	4.1	17	ND	ND		06/07/19	9:17	BP	439884
4-Ethyl Toluene	ETO15	5.00	2.7	12	ND	ND		06/07/19	9:17	BP	439884
1,3,5-Trimethylbenzene	ETO15	5.00	1.5	12	25	5.08		06/07/19	9:17	BP	439884
1,2,4-Trimethylbenzene	ETO15	5.00	3.0	12	ND	ND		06/07/19	9:17	BP	439884
1,4-Dichlorobenzene	ETO15	5.00	3.7	15	ND	ND		06/07/19	9:17	BP	439884
1,3-Dichlorobenzene	ETO15	5.00	6.7	15	ND	ND		06/07/19	9:17	BP	439884
1,2-Dichlorobenzene	ETO15	5.00	5.3	15	ND	ND		06/07/19	9:17	BP	439884
Hexachlorobutadiene	ETO15	5.00	9.3	27	ND	ND		06/07/19	9:17	BP	439884
1,2,4-Trichlorobenzene	ETO15	5.00	11	19	ND	ND		06/07/19	9:17	BP	439884
Naphthalene	ETO15	5.00	6.4	13	ND	ND		06/07/19	9:17	BP	439884
(S) 4-Bromofluorobenzene	ETO15	5.00	50	150	100 %			06/07/19	9:17	BP	439884

NOTE: Reporting limit raised due to high concentration of non target end compounds.



SAMPLE RESULTS

Report prepared for: Keith Sy
 Advantage Environmental Consultants, LLC

Date/Time Received: 05/31/19, 1:00 pm
Date Reported: 06/07/19

Client Sample ID:	SV1-10	Lab Sample ID:	1905299-002A
Project Name/Location:	21207 Avalon Blvd, Carson, CA	Sample Matrix:	Soil Vapor
Project Number:		Certified Clean WO # :	
Date/Time Sampled:	05/29/19 / 13:14	Received PSI :	12.9
Canister/Tube ID:	469	Corrected PSI :	
Collection Volume (L):			
SDG:			

Prep Method: TO15-P	Prep Batch Date/Time: 6/7/19 6:50:00AM
Prep Batch ID: 1113840	Prep Analyst: BPATEL

Parameters:	Analysis Method	DF	MDL ug/m3	PQL ug/m3	Results ug/m3	Results ppbv	Q	Analyzed	Time	By	Analytical Batch
Dichlorodifluoromethane	ETO15	5.00	7.8	12	ND	ND		06/07/19	9:42	BP	439884
1,1-Difluoroethane	ETO15	5.00	1.7	68	ND	ND		06/07/19	9:42	BP	439884
1,2-Dichlorotetrafluoroethane	ETO15	5.00	7.0	17	ND	ND		06/07/19	9:42	BP	439884
Chloromethane	ETO15	5.00	10	21	ND	ND		06/07/19	9:42	BP	439884
Vinyl Chloride	ETO15	5.00	1.1	6.4	ND	ND		06/07/19	9:42	BP	439884
1,3-Butadiene	ETO15	5.00	1.7	5.5	ND	ND		06/07/19	9:42	BP	439884
Bromomethane	ETO15	5.00	3.3	9.7	ND	ND		06/07/19	9:42	BP	439884
Chloroethane	ETO15	5.00	4.1	6.6	ND	ND		06/07/19	9:42	BP	439884
Trichlorofluoromethane	ETO15	5.00	2.8	14	ND	ND		06/07/19	9:42	BP	439884
1,1-Dichloroethene	ETO15	5.00	4.1	9.9	ND	ND		06/07/19	9:42	BP	439884
Freon 113	ETO15	5.00	5.1	19	ND	ND		06/07/19	9:42	BP	439884
Carbon Disulfide	ETO15	5.00	1.9	7.8	100	32.15		06/07/19	9:42	BP	439884
2-Propanol (Isopropyl Alcohol)	ETO15	5.00	6.4	62	ND	ND		06/07/19	9:42	BP	439884
Methylene Chloride	ETO15	5.00	3.5	52	ND	ND		06/07/19	9:42	BP	439884
Acetone	ETO15	5.00	2.0	60	ND	ND		06/07/19	9:42	BP	439884
trans-1,2-Dichloroethene	ETO15	5.00	2.4	9.9	ND	ND		06/07/19	9:42	BP	439884
Hexane	ETO15	5.00	2.3	8.8	ND	ND		06/07/19	9:42	BP	439884
MTBE	ETO15	5.00	2.2	9.0	ND	ND		06/07/19	9:42	BP	439884
tert-Butanol	ETO15	5.00	3.1	7.6	ND	ND		06/07/19	9:42	BP	439884
Diisopropyl ether (DIPE)	ETO15	5.00	3.7	10	ND	ND		06/07/19	9:42	BP	439884
1,1-Dichloroethane	ETO15	5.00	2.7	10	ND	ND		06/07/19	9:42	BP	439884
ETBE	ETO15	5.00	1.6	10	ND	ND		06/07/19	9:42	BP	439884
cis-1,2-Dichloroethene	ETO15	5.00	4.2	9.9	14	3.54		06/07/19	9:42	BP	439884
Chloroform	ETO15	5.00	4.8	12	ND	ND		06/07/19	9:42	BP	439884
Vinyl Acetate	ETO15	5.00	3.8	8.8	ND	ND		06/07/19	9:42	BP	439884
Carbon Tetrachloride	ETO15	5.00	5.5	16	ND	ND		06/07/19	9:42	BP	439884
1,1,1-Trichloroethane	ETO15	5.00	4.0	14	ND	ND		06/07/19	9:42	BP	439884
2-Butanone (MEK)	ETO15	5.00	1.9	7.4	ND	ND		06/07/19	9:42	BP	439884
Ethyl Acetate	ETO15	5.00	2.4	9.0	ND	ND		06/07/19	9:42	BP	439884
Tetrahydrofuran	ETO15	5.00	2.2	7.4	38	12.88		06/07/19	9:42	BP	439884
Benzene	ETO15	5.00	2.2	8.0	21	6.58		06/07/19	9:42	BP	439884
TAME	ETO15	5.00	3.4	10	ND	ND		06/07/19	9:42	BP	439884
1,2-Dichloroethane (EDC)	ETO15	5.00	2.1	10	ND	ND		06/07/19	9:42	BP	439884



SAMPLE RESULTS

Report prepared for: Keith Sy
 Advantage Environmental Consultants, LLC

Date/Time Received: 05/31/19, 1:00 pm
Date Reported: 06/07/19

Client Sample ID:	SV1-10	Lab Sample ID:	1905299-002A
Project Name/Location:	21207 Avalon Blvd, Carson, CA	Sample Matrix:	Soil Vapor
Project Number:		Certified Clean WO # :	
Date/Time Sampled:	05/29/19 / 13:14	Received PSI :	12.9
Canister/Tube ID:	469	Corrected PSI :	
Collection Volume (L):			
SDG:			

Prep Method: TO15-P	Prep Batch Date/Time: 6/7/19 6:50:00AM
Prep Batch ID: 1113840	Prep Analyst: BPATEL

Parameters:	Analysis Method	DF	MDL ug/m3	PQL ug/m3	Results ug/m3	Results ppbv	Q	Analyzed	Time	By	Analytical Batch
Trichloroethylene	ETO15	5.00	4.0	13	ND	ND		06/07/19	9:42	BP	439884
1,2-Dichloropropane	ETO15	5.00	3.8	12	ND	ND		06/07/19	9:42	BP	439884
Bromodichloromethane	ETO15	5.00	3.7	17	ND	ND		06/07/19	9:42	BP	439884
1,4-Dioxane	ETO15	5.00	9.0	18	ND	ND		06/07/19	9:42	BP	439884
trans-1,3-Dichloropropene	ETO15	5.00	5.3	11	ND	ND		06/07/19	9:42	BP	439884
Toluene	ETO15	5.00	3.8	9.4	37	9.81		06/07/19	9:42	BP	439884
4-Methyl-2-Pentanone (MIBK)	ETO15	5.00	3.7	10	ND	ND		06/07/19	9:42	BP	439884
cis-1,3-Dichloropropene	ETO15	5.00	2.1	11	ND	ND		06/07/19	9:42	BP	439884
Tetrachloroethylene	ETO15	5.00	7.3	17	ND	ND		06/07/19	9:42	BP	439884
1,1,2-Trichloroethane	ETO15	5.00	2.9	14	ND	ND		06/07/19	9:42	BP	439884
Dibromochloromethane	ETO15	5.00	5.6	21	ND	ND		06/07/19	9:42	BP	439884
1,2-Dibromoethane (EDB)	ETO15	5.00	3.7	19	ND	ND		06/07/19	9:42	BP	439884
2-Hexanone	ETO15	5.00	3.3	10	ND	ND		06/07/19	9:42	BP	439884
Ethyl Benzene	ETO15	5.00	3.1	11	ND	ND		06/07/19	9:42	BP	439884
Chlorobenzene	ETO15	5.00	3.0	12	ND	ND		06/07/19	9:42	BP	439884
1,1,1,2-Tetrachloroethane	ETO15	5.00	4.2	17	ND	ND		06/07/19	9:42	BP	439884
m,p-Xylene	ETO15	5.00	4.9	11	ND	ND		06/07/19	9:42	BP	439884
o-Xylene	ETO15	5.00	1.5	11	ND	ND		06/07/19	9:42	BP	439884
Styrene	ETO15	5.00	2.3	11	ND	ND		06/07/19	9:42	BP	439884
Bromoform	ETO15	5.00	6.5	26	ND	ND		06/07/19	9:42	BP	439884
1,1,2,2-Tetrachloroethane	ETO15	5.00	4.1	17	ND	ND		06/07/19	9:42	BP	439884
4-Ethyl Toluene	ETO15	5.00	2.7	12	ND	ND		06/07/19	9:42	BP	439884
1,3,5-Trimethylbenzene	ETO15	5.00	1.5	12	ND	ND		06/07/19	9:42	BP	439884
1,2,4-Trimethylbenzene	ETO15	5.00	3.0	12	ND	ND		06/07/19	9:42	BP	439884
1,4-Dichlorobenzene	ETO15	5.00	3.7	15	ND	ND		06/07/19	9:42	BP	439884
1,3-Dichlorobenzene	ETO15	5.00	6.7	15	ND	ND		06/07/19	9:42	BP	439884
1,2-Dichlorobenzene	ETO15	5.00	5.3	15	ND	ND		06/07/19	9:42	BP	439884
Hexachlorobutadiene	ETO15	5.00	9.3	27	ND	ND		06/07/19	9:42	BP	439884
1,2,4-Trichlorobenzene	ETO15	5.00	11	19	ND	ND		06/07/19	9:42	BP	439884
Naphthalene	ETO15	5.00	6.4	13	ND	ND		06/07/19	9:42	BP	439884
(S) 4-Bromofluorobenzene	ETO15	5.00	50	150	99 %			06/07/19	9:42	BP	439884

NOTE: Reporting limit raised due to high concentration of non target end compounds.



SAMPLE RESULTS

Report prepared for: Keith Sy
Advantage Environmental Consultants, LLC

Date/Time Received: 05/31/19, 1:00 pm
Date Reported: 06/07/19

Client Sample ID:	SV2-5	Lab Sample ID:	1905299-003A
Project Name/Location:	21207 Avalon Blvd, Carson, CA	Sample Matrix:	Soil Vapor
Project Number:		Certified Clean WO # :	
Date/Time Sampled:	05/29/19 / 13:19	Received PSI :	11.7
Canister/Tube ID:	455	Corrected PSI :	
Collection Volume (L):			
SDG:			

Prep Method: TO15-P	Prep Batch Date/Time: 6/7/19 6:50:00AM
Prep Batch ID: 1113840	Prep Analyst: BPATEL

Parameters:	Analysis Method	DF	MDL ug/m3	PQL ug/m3	Results ug/m3	Results ppbv	Q	Analyzed	Time	By	Analytical Batch
Dichlorodifluoromethane	ETO15	5.00	7.8	12	ND	ND		06/07/19	10:07	BP	439884
1,1-Difluoroethane	ETO15	5.00	1.7	68	ND	ND		06/07/19	10:07	BP	439884
1,2-Dichlorotetrafluoroethane	ETO15	5.00	7.0	17	ND	ND		06/07/19	10:07	BP	439884
Chloromethane	ETO15	5.00	10	21	ND	ND		06/07/19	10:07	BP	439884
Vinyl Chloride	ETO15	5.00	1.1	6.4	14	5.47		06/07/19	10:07	BP	439884
1,3-Butadiene	ETO15	5.00	1.7	5.5	ND	ND		06/07/19	10:07	BP	439884
Bromomethane	ETO15	5.00	3.3	9.7	ND	ND		06/07/19	10:07	BP	439884
Chloroethane	ETO15	5.00	4.1	6.6	ND	ND		06/07/19	10:07	BP	439884
Trichlorofluoromethane	ETO15	5.00	2.8	14	ND	ND		06/07/19	10:07	BP	439884
1,1-Dichloroethene	ETO15	5.00	4.1	9.9	ND	ND		06/07/19	10:07	BP	439884
Freon 113	ETO15	5.00	5.1	19	ND	ND		06/07/19	10:07	BP	439884
Carbon Disulfide	ETO15	5.00	1.9	7.8	22	7.07		06/07/19	10:07	BP	439884
2-Propanol (Isopropyl Alcohol)	ETO15	5.00	6.4	62	ND	ND		06/07/19	10:07	BP	439884
Methylene Chloride	ETO15	5.00	3.5	52	ND	ND		06/07/19	10:07	BP	439884
Acetone	ETO15	5.00	2.0	60	ND	ND		06/07/19	10:07	BP	439884
trans-1,2-Dichloroethene	ETO15	5.00	2.4	9.9	24	6.06		06/07/19	10:07	BP	439884
Hexane	ETO15	5.00	2.3	8.8	32	9.09		06/07/19	10:07	BP	439884
MTBE	ETO15	5.00	2.2	9.0	ND	ND		06/07/19	10:07	BP	439884
tert-Butanol	ETO15	5.00	3.1	7.6	17	5.61		06/07/19	10:07	BP	439884
Diisopropyl ether (DIPE)	ETO15	5.00	3.7	10	ND	ND		06/07/19	10:07	BP	439884
1,1-Dichloroethane	ETO15	5.00	2.7	10	47	11.60		06/07/19	10:07	BP	439884
ETBE	ETO15	5.00	1.6	10	ND	ND		06/07/19	10:07	BP	439884
cis-1,2-Dichloroethene	ETO15	5.00	4.2	9.9	440	111.11		06/07/19	10:07	BP	439884
Chloroform	ETO15	5.00	4.8	12	ND	ND		06/07/19	10:07	BP	439884
Vinyl Acetate	ETO15	5.00	3.8	8.8	ND	ND		06/07/19	10:07	BP	439884
Carbon Tetrachloride	ETO15	5.00	5.5	16	ND	ND		06/07/19	10:07	BP	439884
1,1,1-Trichloroethane	ETO15	5.00	4.0	14	ND	ND		06/07/19	10:07	BP	439884
2-Butanone (MEK)	ETO15	5.00	1.9	7.4	ND	ND		06/07/19	10:07	BP	439884
Ethyl Acetate	ETO15	5.00	2.4	9.0	ND	ND		06/07/19	10:07	BP	439884
Tetrahydrofuran	ETO15	5.00	2.2	7.4	84	28.47		06/07/19	10:07	BP	439884
Benzene	ETO15	5.00	2.2	8.0	26	8.15		06/07/19	10:07	BP	439884
TAME	ETO15	5.00	3.4	10	ND	ND		06/07/19	10:07	BP	439884
1,2-Dichloroethane (EDC)	ETO15	5.00	2.1	10	ND	ND		06/07/19	10:07	BP	439884



SAMPLE RESULTS

Report prepared for: Keith Sy
 Advantage Environmental Consultants, LLC

Date/Time Received: 05/31/19, 1:00 pm
Date Reported: 06/07/19

Client Sample ID:	SV2-5	Lab Sample ID:	1905299-003A
Project Name/Location:	21207 Avalon Blvd, Carson, CA	Sample Matrix:	Soil Vapor
Project Number:		Certified Clean WO # :	
Date/Time Sampled:	05/29/19 / 13:19	Received PSI :	11.7
Canister/Tube ID:	455	Corrected PSI :	
Collection Volume (L):			
SDG:			

Prep Method: TO15-P	Prep Batch Date/Time: 6/7/19 6:50:00AM
Prep Batch ID: 1113840	Prep Analyst: BPATEL

Parameters:	Analysis Method	DF	MDL ug/m3	PQL ug/m3	Results ug/m3	Results ppbv	Q	Analyzed	Time	By	Analytical Batch
Trichloroethylene	ETO15	5.00	4.0	13	16	2.98		06/07/19	10:07	BP	439884
1,2-Dichloropropane	ETO15	5.00	3.8	12	ND	ND		06/07/19	10:07	BP	439884
Bromodichloromethane	ETO15	5.00	3.7	17	ND	ND		06/07/19	10:07	BP	439884
1,4-Dioxane	ETO15	5.00	9.0	18	ND	ND		06/07/19	10:07	BP	439884
trans-1,3-Dichloropropene	ETO15	5.00	5.3	11	ND	ND		06/07/19	10:07	BP	439884
Toluene	ETO15	5.00	3.8	9.4	230	61.01		06/07/19	10:07	BP	439884
4-Methyl-2-Pentanone (MIBK)	ETO15	5.00	3.7	10	ND	ND		06/07/19	10:07	BP	439884
cis-1,3-Dichloropropene	ETO15	5.00	2.1	11	ND	ND		06/07/19	10:07	BP	439884
Tetrachloroethylene	ETO15	5.00	7.3	17	ND	ND		06/07/19	10:07	BP	439884
1,1,2-Trichloroethane	ETO15	5.00	2.9	14	ND	ND		06/07/19	10:07	BP	439884
Dibromochloromethane	ETO15	5.00	5.6	21	ND	ND		06/07/19	10:07	BP	439884
1,2-Dibromoethane (EDB)	ETO15	5.00	3.7	19	ND	ND		06/07/19	10:07	BP	439884
2-Hexanone	ETO15	5.00	3.3	10	ND	ND		06/07/19	10:07	BP	439884
Ethyl Benzene	ETO15	5.00	3.1	11	ND	ND		06/07/19	10:07	BP	439884
Chlorobenzene	ETO15	5.00	3.0	12	ND	ND		06/07/19	10:07	BP	439884
1,1,1,2-Tetrachloroethane	ETO15	5.00	4.2	17	ND	ND		06/07/19	10:07	BP	439884
m,p-Xylene	ETO15	5.00	4.9	11	13	3.00		06/07/19	10:07	BP	439884
o-Xylene	ETO15	5.00	1.5	11	ND	ND		06/07/19	10:07	BP	439884
Styrene	ETO15	5.00	2.3	11	ND	ND		06/07/19	10:07	BP	439884
Bromoform	ETO15	5.00	6.5	26	ND	ND		06/07/19	10:07	BP	439884
1,1,2,2-Tetrachloroethane	ETO15	5.00	4.1	17	ND	ND		06/07/19	10:07	BP	439884
4-Ethyl Toluene	ETO15	5.00	2.7	12	ND	ND		06/07/19	10:07	BP	439884
1,3,5-Trimethylbenzene	ETO15	5.00	1.5	12	ND	ND		06/07/19	10:07	BP	439884
1,2,4-Trimethylbenzene	ETO15	5.00	3.0	12	ND	ND		06/07/19	10:07	BP	439884
1,4-Dichlorobenzene	ETO15	5.00	3.7	15	ND	ND		06/07/19	10:07	BP	439884
1,3-Dichlorobenzene	ETO15	5.00	6.7	15	ND	ND		06/07/19	10:07	BP	439884
1,2-Dichlorobenzene	ETO15	5.00	5.3	15	ND	ND		06/07/19	10:07	BP	439884
Hexachlorobutadiene	ETO15	5.00	9.3	27	ND	ND		06/07/19	10:07	BP	439884
1,2,4-Trichlorobenzene	ETO15	5.00	11	19	ND	ND		06/07/19	10:07	BP	439884
Naphthalene	ETO15	5.00	6.4	13	ND	ND		06/07/19	10:07	BP	439884
(S) 4-Bromofluorobenzene	ETO15	5.00	50	150	95 %			06/07/19	10:07	BP	439884

NOTE: Reporting limit raised due to high concentration of non target end compounds.



SAMPLE RESULTS

Report prepared for: Keith Sy
Advantage Environmental Consultants, LLC

Date/Time Received: 05/31/19, 1:00 pm
Date Reported: 06/07/19

Client Sample ID:	SV2-10	Lab Sample ID:	1905299-004A
Project Name/Location:	21207 Avalon Blvd, Carson, CA	Sample Matrix:	Soil Vapor
Project Number:		Certified Clean WO # :	
Date/Time Sampled:	05/29/19 / 13:20	Received PSI :	12.4
Canister/Tube ID:	862	Corrected PSI :	
Collection Volume (L):			
SDG:			

Prep Method: TO15-P	Prep Batch Date/Time: 6/7/19 6:50:00AM
Prep Batch ID: 1113840	Prep Analyst: BPATEL

Parameters:	Analysis Method	DF	MDL ug/m3	PQL ug/m3	Results ug/m3	Results ppbv	Q	Analyzed	Time	By	Analytical Batch
Dichlorodifluoromethane	ETO15	5.00	7.8	12	ND	ND		06/07/19	10:31	BP	439884
1,1-Difluoroethane	ETO15	5.00	1.7	68	ND	ND		06/07/19	10:31	BP	439884
1,2-Dichlorotetrafluoroethane	ETO15	5.00	7.0	17	ND	ND		06/07/19	10:31	BP	439884
Chloromethane	ETO15	5.00	10	21	ND	ND		06/07/19	10:31	BP	439884
Vinyl Chloride	ETO15	5.00	1.1	6.4	24	9.38		06/07/19	10:31	BP	439884
1,3-Butadiene	ETO15	5.00	1.7	5.5	ND	ND		06/07/19	10:31	BP	439884
Bromomethane	ETO15	5.00	3.3	9.7	ND	ND		06/07/19	10:31	BP	439884
Chloroethane	ETO15	5.00	4.1	6.6	ND	ND		06/07/19	10:31	BP	439884
Trichlorofluoromethane	ETO15	5.00	2.8	14	ND	ND		06/07/19	10:31	BP	439884
1,1-Dichloroethene	ETO15	5.00	4.1	9.9	ND	ND		06/07/19	10:31	BP	439884
Freon 113	ETO15	5.00	5.1	19	ND	ND		06/07/19	10:31	BP	439884
Carbon Disulfide	ETO15	5.00	1.9	7.8	140	45.02		06/07/19	10:31	BP	439884
2-Propanol (Isopropyl Alcohol)	ETO15	5.00	6.4	62	ND	ND		06/07/19	10:31	BP	439884
Methylene Chloride	ETO15	5.00	3.5	52	ND	ND		06/07/19	10:31	BP	439884
Acetone	ETO15	5.00	2.0	60	ND	ND		06/07/19	10:31	BP	439884
trans-1,2-Dichloroethene	ETO15	5.00	2.4	9.9	43	10.86		06/07/19	10:31	BP	439884
Hexane	ETO15	5.00	2.3	8.8	130	36.93		06/07/19	10:31	BP	439884
MTBE	ETO15	5.00	2.2	9.0	ND	ND		06/07/19	10:31	BP	439884
tert-Butanol	ETO15	5.00	3.1	7.6	12	3.96		06/07/19	10:31	BP	439884
Diisopropyl ether (DIPE)	ETO15	5.00	3.7	10	ND	ND		06/07/19	10:31	BP	439884
1,1-Dichloroethane	ETO15	5.00	2.7	10	100	24.69		06/07/19	10:31	BP	439884
ETBE	ETO15	5.00	1.6	10	ND	ND		06/07/19	10:31	BP	439884
cis-1,2-Dichloroethene	ETO15	5.00	4.2	9.9	680	171.72		06/07/19	10:31	BP	439884
Chloroform	ETO15	5.00	4.8	12	ND	ND		06/07/19	10:31	BP	439884
Vinyl Acetate	ETO15	5.00	3.8	8.8	ND	ND		06/07/19	10:31	BP	439884
Carbon Tetrachloride	ETO15	5.00	5.5	16	ND	ND		06/07/19	10:31	BP	439884
1,1,1-Trichloroethane	ETO15	5.00	4.0	14	ND	ND		06/07/19	10:31	BP	439884
2-Butanone (MEK)	ETO15	5.00	1.9	7.4	ND	ND		06/07/19	10:31	BP	439884
Ethyl Acetate	ETO15	5.00	2.4	9.0	ND	ND		06/07/19	10:31	BP	439884
Tetrahydrofuran	ETO15	5.00	2.2	7.4	400	135.59		06/07/19	10:31	BP	439884
Benzene	ETO15	5.00	2.2	8.0	62	19.44		06/07/19	10:31	BP	439884
TAME	ETO15	5.00	3.4	10	ND	ND		06/07/19	10:31	BP	439884
1,2-Dichloroethane (EDC)	ETO15	5.00	2.1	10	ND	ND		06/07/19	10:31	BP	439884



SAMPLE RESULTS

Report prepared for: Keith Sy
 Advantage Environmental Consultants, LLC

Date/Time Received: 05/31/19, 1:00 pm
Date Reported: 06/07/19

Client Sample ID:	SV2-10	Lab Sample ID:	1905299-004A
Project Name/Location:	21207 Avalon Blvd, Carson, CA	Sample Matrix:	Soil Vapor
Project Number:		Certified Clean WO # :	
Date/Time Sampled:	05/29/19 / 13:20	Received PSI :	12.4
Canister/Tube ID:	862	Corrected PSI :	
Collection Volume (L):			
SDG:			

Prep Method: TO15-P	Prep Batch Date/Time: 6/7/19 6:50:00AM
Prep Batch ID: 1113840	Prep Analyst: BPATEL

Parameters:	Analysis Method	DF	MDL ug/m3	PQL ug/m3	Results ug/m3	Results ppbv	Q	Analyzed	Time	By	Analytical Batch
Trichloroethylene	ETO15	5.00	4.0	13	16	2.98		06/07/19	10:31	BP	439884
1,2-Dichloropropane	ETO15	5.00	3.8	12	ND	ND		06/07/19	10:31	BP	439884
Bromodichloromethane	ETO15	5.00	3.7	17	ND	ND		06/07/19	10:31	BP	439884
1,4-Dioxane	ETO15	5.00	9.0	18	ND	ND		06/07/19	10:31	BP	439884
trans-1,3-Dichloropropene	ETO15	5.00	5.3	11	ND	ND		06/07/19	10:31	BP	439884
Toluene	ETO15	5.00	3.8	9.4	92	24.40		06/07/19	10:31	BP	439884
4-Methyl-2-Pentanone (MIBK)	ETO15	5.00	3.7	10	ND	ND		06/07/19	10:31	BP	439884
cis-1,3-Dichloropropene	ETO15	5.00	2.1	11	ND	ND		06/07/19	10:31	BP	439884
Tetrachloroethylene	ETO15	5.00	7.3	17	ND	ND		06/07/19	10:31	BP	439884
1,1,2-Trichloroethane	ETO15	5.00	2.9	14	ND	ND		06/07/19	10:31	BP	439884
Dibromochloromethane	ETO15	5.00	5.6	21	ND	ND		06/07/19	10:31	BP	439884
1,2-Dibromoethane (EDB)	ETO15	5.00	3.7	19	ND	ND		06/07/19	10:31	BP	439884
2-Hexanone	ETO15	5.00	3.3	10	ND	ND		06/07/19	10:31	BP	439884
Ethyl Benzene	ETO15	5.00	3.1	11	18	4.15		06/07/19	10:31	BP	439884
Chlorobenzene	ETO15	5.00	3.0	12	ND	ND		06/07/19	10:31	BP	439884
1,1,1,2-Tetrachloroethane	ETO15	5.00	4.2	17	ND	ND		06/07/19	10:31	BP	439884
m,p-Xylene	ETO15	5.00	4.9	11	31	7.14		06/07/19	10:31	BP	439884
o-Xylene	ETO15	5.00	1.5	11	21	4.84		06/07/19	10:31	BP	439884
Styrene	ETO15	5.00	2.3	11	ND	ND		06/07/19	10:31	BP	439884
Bromoform	ETO15	5.00	6.5	26	ND	ND		06/07/19	10:31	BP	439884
1,1,2,2-Tetrachloroethane	ETO15	5.00	4.1	17	ND	ND		06/07/19	10:31	BP	439884
4-Ethyl Toluene	ETO15	5.00	2.7	12	15	3.05		06/07/19	10:31	BP	439884
1,3,5-Trimethylbenzene	ETO15	5.00	1.5	12	30	6.10		06/07/19	10:31	BP	439884
1,2,4-Trimethylbenzene	ETO15	5.00	3.0	12	33	6.71		06/07/19	10:31	BP	439884
1,4-Dichlorobenzene	ETO15	5.00	3.7	15	ND	ND		06/07/19	10:31	BP	439884
1,3-Dichlorobenzene	ETO15	5.00	6.7	15	ND	ND		06/07/19	10:31	BP	439884
1,2-Dichlorobenzene	ETO15	5.00	5.3	15	ND	ND		06/07/19	10:31	BP	439884
Hexachlorobutadiene	ETO15	5.00	9.3	27	ND	ND		06/07/19	10:31	BP	439884
1,2,4-Trichlorobenzene	ETO15	5.00	11	19	ND	ND		06/07/19	10:31	BP	439884
Naphthalene	ETO15	5.00	6.4	13	ND	ND		06/07/19	10:31	BP	439884
(S) 4-Bromofluorobenzene	ETO15	5.00	50	150	110 %			06/07/19	10:31	BP	439884

NOTE: Reporting limit raised due to high concentration of non target end compounds.



SAMPLE RESULTS

Report prepared for: Keith Sy
Advantage Environmental Consultants, LLC

Date/Time Received: 05/31/19, 1:00 pm
Date Reported: 06/07/19

Client Sample ID:	SV3-5	Lab Sample ID:	1905299-005A
Project Name/Location:	21207 Avalon Blvd, Carson, CA	Sample Matrix:	Soil Vapor
Project Number:		Certified Clean WO # :	
Date/Time Sampled:	05/29/19 / 14:34	Received PSI :	12.5
Canister/Tube ID:	474	Corrected PSI :	
Collection Volume (L):			
SDG:			

Prep Method: TO15-P	Prep Batch Date/Time: 6/7/19 6:50:00AM
Prep Batch ID: 1113840	Prep Analyst: BPATEL

Parameters:	Analysis Method	DF	MDL ug/m3	PQL ug/m3	Results ug/m3	Results ppbv	Q	Analyzed	Time	By	Analytical Batch
Dichlorodifluoromethane	ETO15	5.00	7.8	12	ND	ND		06/07/19	11:00	BP	439884
1,1-Difluoroethane	ETO15	5.00	1.7	68	ND	ND		06/07/19	11:00	BP	439884
1,2-Dichlorotetrafluoroethane	ETO15	5.00	7.0	17	ND	ND		06/07/19	11:00	BP	439884
Chloromethane	ETO15	5.00	10	21	ND	ND		06/07/19	11:00	BP	439884
Vinyl Chloride	ETO15	5.00	1.1	6.4	ND	ND		06/07/19	11:00	BP	439884
1,3-Butadiene	ETO15	5.00	1.7	5.5	ND	ND		06/07/19	11:00	BP	439884
Bromomethane	ETO15	5.00	3.3	9.7	ND	ND		06/07/19	11:00	BP	439884
Chloroethane	ETO15	5.00	4.1	6.6	ND	ND		06/07/19	11:00	BP	439884
Trichlorofluoromethane	ETO15	5.00	2.8	14	ND	ND		06/07/19	11:00	BP	439884
1,1-Dichloroethene	ETO15	5.00	4.1	9.9	ND	ND		06/07/19	11:00	BP	439884
Freon 113	ETO15	5.00	5.1	19	ND	ND		06/07/19	11:00	BP	439884
Carbon Disulfide	ETO15	5.00	1.9	7.8	16	5.14		06/07/19	11:00	BP	439884
2-Propanol (Isopropyl Alcohol)	ETO15	5.00	6.4	62	ND	ND		06/07/19	11:00	BP	439884
Methylene Chloride	ETO15	5.00	3.5	52	ND	ND		06/07/19	11:00	BP	439884
Acetone	ETO15	5.00	2.0	60	ND	ND		06/07/19	11:00	BP	439884
trans-1,2-Dichloroethene	ETO15	5.00	2.4	9.9	ND	ND		06/07/19	11:00	BP	439884
Hexane	ETO15	5.00	2.3	8.8	ND	ND		06/07/19	11:00	BP	439884
MTBE	ETO15	5.00	2.2	9.0	ND	ND		06/07/19	11:00	BP	439884
tert-Butanol	ETO15	5.00	3.1	7.6	ND	ND		06/07/19	11:00	BP	439884
Diisopropyl ether (DIPE)	ETO15	5.00	3.7	10	ND	ND		06/07/19	11:00	BP	439884
1,1-Dichloroethane	ETO15	5.00	2.7	10	ND	ND		06/07/19	11:00	BP	439884
ETBE	ETO15	5.00	1.6	10	ND	ND		06/07/19	11:00	BP	439884
cis-1,2-Dichloroethene	ETO15	5.00	4.2	9.9	ND	ND		06/07/19	11:00	BP	439884
Chloroform	ETO15	5.00	4.8	12	ND	ND		06/07/19	11:00	BP	439884
Vinyl Acetate	ETO15	5.00	3.8	8.8	ND	ND		06/07/19	11:00	BP	439884
Carbon Tetrachloride	ETO15	5.00	5.5	16	ND	ND		06/07/19	11:00	BP	439884
1,1,1-Trichloroethane	ETO15	5.00	4.0	14	ND	ND		06/07/19	11:00	BP	439884
2-Butanone (MEK)	ETO15	5.00	1.9	7.4	ND	ND		06/07/19	11:00	BP	439884
Ethyl Acetate	ETO15	5.00	2.4	9.0	ND	ND		06/07/19	11:00	BP	439884
Tetrahydrofuran	ETO15	5.00	2.2	7.4	75	25.42		06/07/19	11:00	BP	439884
Benzene	ETO15	5.00	2.2	8.0	ND	ND		06/07/19	11:00	BP	439884
TAME	ETO15	5.00	3.4	10	ND	ND		06/07/19	11:00	BP	439884
1,2-Dichloroethane (EDC)	ETO15	5.00	2.1	10	ND	ND		06/07/19	11:00	BP	439884



SAMPLE RESULTS

Report prepared for: Keith Sy
Advantage Environmental Consultants, LLC

Date/Time Received: 05/31/19, 1:00 pm
Date Reported: 06/07/19

Client Sample ID:	SV3-5	Lab Sample ID:	1905299-005A
Project Name/Location:	21207 Avalon Blvd, Carson, CA	Sample Matrix:	Soil Vapor
Project Number:		Certified Clean WO # :	
Date/Time Sampled:	05/29/19 / 14:34	Received PSI :	12.5
Canister/Tube ID:	474	Corrected PSI :	
Collection Volume (L):			
SDG:			

Prep Method: TO15-P	Prep Batch Date/Time: 6/7/19 6:50:00AM
Prep Batch ID: 1113840	Prep Analyst: BPATEL

Parameters:	Analysis Method	DF	MDL ug/m3	PQL ug/m3	Results ug/m3	Results ppbv	Q	Analyzed	Time	By	Analytical Batch
Trichloroethylene	ETO15	5.00	4.0	13	ND	ND		06/07/19	11:00	BP	439884
1,2-Dichloropropane	ETO15	5.00	3.8	12	ND	ND		06/07/19	11:00	BP	439884
Bromodichloromethane	ETO15	5.00	3.7	17	ND	ND		06/07/19	11:00	BP	439884
1,4-Dioxane	ETO15	5.00	9.0	18	ND	ND		06/07/19	11:00	BP	439884
trans-1,3-Dichloropropene	ETO15	5.00	5.3	11	ND	ND		06/07/19	11:00	BP	439884
Toluene	ETO15	5.00	3.8	9.4	33	8.75		06/07/19	11:00	BP	439884
4-Methyl-2-Pentanone (MIBK)	ETO15	5.00	3.7	10	ND	ND		06/07/19	11:00	BP	439884
cis-1,3-Dichloropropene	ETO15	5.00	2.1	11	ND	ND		06/07/19	11:00	BP	439884
Tetrachloroethylene	ETO15	5.00	7.3	17	ND	ND		06/07/19	11:00	BP	439884
1,1,2-Trichloroethane	ETO15	5.00	2.9	14	ND	ND		06/07/19	11:00	BP	439884
Dibromochloromethane	ETO15	5.00	5.6	21	ND	ND		06/07/19	11:00	BP	439884
1,2-Dibromoethane (EDB)	ETO15	5.00	3.7	19	ND	ND		06/07/19	11:00	BP	439884
2-Hexanone	ETO15	5.00	3.3	10	ND	ND		06/07/19	11:00	BP	439884
Ethyl Benzene	ETO15	5.00	3.1	11	ND	ND		06/07/19	11:00	BP	439884
Chlorobenzene	ETO15	5.00	3.0	12	ND	ND		06/07/19	11:00	BP	439884
1,1,1,2-Tetrachloroethane	ETO15	5.00	4.2	17	ND	ND		06/07/19	11:00	BP	439884
m,p-Xylene	ETO15	5.00	4.9	11	ND	ND		06/07/19	11:00	BP	439884
o-Xylene	ETO15	5.00	1.5	11	ND	ND		06/07/19	11:00	BP	439884
Styrene	ETO15	5.00	2.3	11	ND	ND		06/07/19	11:00	BP	439884
Bromoform	ETO15	5.00	6.5	26	ND	ND		06/07/19	11:00	BP	439884
1,1,2,2-Tetrachloroethane	ETO15	5.00	4.1	17	ND	ND		06/07/19	11:00	BP	439884
4-Ethyl Toluene	ETO15	5.00	2.7	12	ND	ND		06/07/19	11:00	BP	439884
1,3,5-Trimethylbenzene	ETO15	5.00	1.5	12	ND	ND		06/07/19	11:00	BP	439884
1,2,4-Trimethylbenzene	ETO15	5.00	3.0	12	ND	ND		06/07/19	11:00	BP	439884
1,4-Dichlorobenzene	ETO15	5.00	3.7	15	ND	ND		06/07/19	11:00	BP	439884
1,3-Dichlorobenzene	ETO15	5.00	6.7	15	ND	ND		06/07/19	11:00	BP	439884
1,2-Dichlorobenzene	ETO15	5.00	5.3	15	ND	ND		06/07/19	11:00	BP	439884
Hexachlorobutadiene	ETO15	5.00	9.3	27	ND	ND		06/07/19	11:00	BP	439884
1,2,4-Trichlorobenzene	ETO15	5.00	11	19	ND	ND		06/07/19	11:00	BP	439884
Naphthalene	ETO15	5.00	6.4	13	ND	ND		06/07/19	11:00	BP	439884
(S) 4-Bromofluorobenzene	ETO15	5.00	50	150	100 %			06/07/19	11:00	BP	439884

NOTE: Reporting limit raised due to high concentration of non target end compounds.



SAMPLE RESULTS

Report prepared for: Keith Sy
Advantage Environmental Consultants, LLC

Date/Time Received: 05/31/19, 1:00 pm
Date Reported: 06/07/19

Client Sample ID:	SV3-10	Lab Sample ID:	1905299-006A
Project Name/Location:	21207 Avalon Blvd, Carson, CA	Sample Matrix:	Soil Vapor
Project Number:		Certified Clean WO # :	
Date/Time Sampled:	05/29/19 / 14:35	Received PSI :	12.4
Canister/Tube ID:	15549	Corrected PSI :	
Collection Volume (L):			
SDG:			

Prep Method: TO15-P	Prep Batch Date/Time: 6/7/19 6:50:00AM
Prep Batch ID: 1113840	Prep Analyst: BPATEL

Parameters:	Analysis Method	DF	MDL ug/m3	PQL ug/m3	Results ug/m3	Results ppbv	Q	Analyzed	Time	By	Analytical Batch
Dichlorodifluoromethane	ETO15	5.00	7.8	12	ND	ND		06/07/19	11:25	BP	439884
1,1-Difluoroethane	ETO15	5.00	1.7	68	ND	ND		06/07/19	11:25	BP	439884
1,2-Dichlorotetrafluoroethane	ETO15	5.00	7.0	17	ND	ND		06/07/19	11:25	BP	439884
Chloromethane	ETO15	5.00	10	21	ND	ND		06/07/19	11:25	BP	439884
Vinyl Chloride	ETO15	5.00	1.1	6.4	ND	ND		06/07/19	11:25	BP	439884
1,3-Butadiene	ETO15	5.00	1.7	5.5	ND	ND		06/07/19	11:25	BP	439884
Bromomethane	ETO15	5.00	3.3	9.7	ND	ND		06/07/19	11:25	BP	439884
Chloroethane	ETO15	5.00	4.1	6.6	ND	ND		06/07/19	11:25	BP	439884
Trichlorofluoromethane	ETO15	5.00	2.8	14	ND	ND		06/07/19	11:25	BP	439884
1,1-Dichloroethene	ETO15	5.00	4.1	9.9	ND	ND		06/07/19	11:25	BP	439884
Freon 113	ETO15	5.00	5.1	19	ND	ND		06/07/19	11:25	BP	439884
Carbon Disulfide	ETO15	5.00	1.9	7.8	93	29.90		06/07/19	11:25	BP	439884
2-Propanol (Isopropyl Alcohol)	ETO15	5.00	6.4	62	ND	ND		06/07/19	11:25	BP	439884
Methylene Chloride	ETO15	5.00	3.5	52	ND	ND		06/07/19	11:25	BP	439884
Acetone	ETO15	5.00	2.0	60	ND	ND		06/07/19	11:25	BP	439884
trans-1,2-Dichloroethene	ETO15	5.00	2.4	9.9	ND	ND		06/07/19	11:25	BP	439884
Hexane	ETO15	5.00	2.3	8.8	15	4.26		06/07/19	11:25	BP	439884
MTBE	ETO15	5.00	2.2	9.0	ND	ND		06/07/19	11:25	BP	439884
tert-Butanol	ETO15	5.00	3.1	7.6	13	4.29		06/07/19	11:25	BP	439884
Diisopropyl ether (DIPE)	ETO15	5.00	3.7	10	ND	ND		06/07/19	11:25	BP	439884
1,1-Dichloroethane	ETO15	5.00	2.7	10	ND	ND		06/07/19	11:25	BP	439884
ETBE	ETO15	5.00	1.6	10	ND	ND		06/07/19	11:25	BP	439884
cis-1,2-Dichloroethene	ETO15	5.00	4.2	9.9	63	15.91		06/07/19	11:25	BP	439884
Chloroform	ETO15	5.00	4.8	12	ND	ND		06/07/19	11:25	BP	439884
Vinyl Acetate	ETO15	5.00	3.8	8.8	ND	ND		06/07/19	11:25	BP	439884
Carbon Tetrachloride	ETO15	5.00	5.5	16	ND	ND		06/07/19	11:25	BP	439884
1,1,1-Trichloroethane	ETO15	5.00	4.0	14	ND	ND		06/07/19	11:25	BP	439884
2-Butanone (MEK)	ETO15	5.00	1.9	7.4	ND	ND		06/07/19	11:25	BP	439884
Ethyl Acetate	ETO15	5.00	2.4	9.0	ND	ND		06/07/19	11:25	BP	439884
Tetrahydrofuran	ETO15	5.00	2.2	7.4	110	37.29		06/07/19	11:25	BP	439884
Benzene	ETO15	5.00	2.2	8.0	12	3.76		06/07/19	11:25	BP	439884
TAME	ETO15	5.00	3.4	10	ND	ND		06/07/19	11:25	BP	439884
1,2-Dichloroethane (EDC)	ETO15	5.00	2.1	10	ND	ND		06/07/19	11:25	BP	439884



SAMPLE RESULTS

Report prepared for: Keith Sy
 Advantage Environmental Consultants, LLC

Date/Time Received: 05/31/19, 1:00 pm
Date Reported: 06/07/19

Client Sample ID:	SV3-10	Lab Sample ID:	1905299-006A
Project Name/Location:	21207 Avalon Blvd, Carson, CA	Sample Matrix:	Soil Vapor
Project Number:		Certified Clean WO # :	
Date/Time Sampled:	05/29/19 / 14:35	Received PSI :	12.4
Canister/Tube ID:	15549	Corrected PSI :	
Collection Volume (L):			
SDG:			

Prep Method: TO15-P	Prep Batch Date/Time: 6/7/19 6:50:00AM
Prep Batch ID: 1113840	Prep Analyst: BPATEL

Parameters:	Analysis Method	DF	MDL ug/m3	PQL ug/m3	Results ug/m3	Results ppbv	Q	Analyzed	Time	By	Analytical Batch
Trichloroethylene	ETO15	5.00	4.0	13	14	2.61		06/07/19	11:25	BP	439884
1,2-Dichloropropane	ETO15	5.00	3.8	12	ND	ND		06/07/19	11:25	BP	439884
Bromodichloromethane	ETO15	5.00	3.7	17	ND	ND		06/07/19	11:25	BP	439884
1,4-Dioxane	ETO15	5.00	9.0	18	ND	ND		06/07/19	11:25	BP	439884
trans-1,3-Dichloropropene	ETO15	5.00	5.3	11	ND	ND		06/07/19	11:25	BP	439884
Toluene	ETO15	5.00	3.8	9.4	27	7.16		06/07/19	11:25	BP	439884
4-Methyl-2-Pentanone (MIBK)	ETO15	5.00	3.7	10	ND	ND		06/07/19	11:25	BP	439884
cis-1,3-Dichloropropene	ETO15	5.00	2.1	11	ND	ND		06/07/19	11:25	BP	439884
Tetrachloroethylene	ETO15	5.00	7.3	17	ND	ND		06/07/19	11:25	BP	439884
1,1,2-Trichloroethane	ETO15	5.00	2.9	14	ND	ND		06/07/19	11:25	BP	439884
Dibromochloromethane	ETO15	5.00	5.6	21	ND	ND		06/07/19	11:25	BP	439884
1,2-Dibromoethane (EDB)	ETO15	5.00	3.7	19	ND	ND		06/07/19	11:25	BP	439884
2-Hexanone	ETO15	5.00	3.3	10	ND	ND		06/07/19	11:25	BP	439884
Ethyl Benzene	ETO15	5.00	3.1	11	ND	ND		06/07/19	11:25	BP	439884
Chlorobenzene	ETO15	5.00	3.0	12	ND	ND		06/07/19	11:25	BP	439884
1,1,1,2-Tetrachloroethane	ETO15	5.00	4.2	17	ND	ND		06/07/19	11:25	BP	439884
m,p-Xylene	ETO15	5.00	4.9	11	ND	ND		06/07/19	11:25	BP	439884
o-Xylene	ETO15	5.00	1.5	11	ND	ND		06/07/19	11:25	BP	439884
Styrene	ETO15	5.00	2.3	11	ND	ND		06/07/19	11:25	BP	439884
Bromoform	ETO15	5.00	6.5	26	ND	ND		06/07/19	11:25	BP	439884
1,1,2,2-Tetrachloroethane	ETO15	5.00	4.1	17	ND	ND		06/07/19	11:25	BP	439884
4-Ethyl Toluene	ETO15	5.00	2.7	12	ND	ND		06/07/19	11:25	BP	439884
1,3,5-Trimethylbenzene	ETO15	5.00	1.5	12	ND	ND		06/07/19	11:25	BP	439884
1,2,4-Trimethylbenzene	ETO15	5.00	3.0	12	ND	ND		06/07/19	11:25	BP	439884
1,4-Dichlorobenzene	ETO15	5.00	3.7	15	ND	ND		06/07/19	11:25	BP	439884
1,3-Dichlorobenzene	ETO15	5.00	6.7	15	ND	ND		06/07/19	11:25	BP	439884
1,2-Dichlorobenzene	ETO15	5.00	5.3	15	ND	ND		06/07/19	11:25	BP	439884
Hexachlorobutadiene	ETO15	5.00	9.3	27	ND	ND		06/07/19	11:25	BP	439884
1,2,4-Trichlorobenzene	ETO15	5.00	11	19	ND	ND		06/07/19	11:25	BP	439884
Naphthalene	ETO15	5.00	6.4	13	ND	ND		06/07/19	11:25	BP	439884
(S) 4-Bromofluorobenzene	ETO15	5.00	50	150	110 %			06/07/19	11:25	BP	439884

NOTE: Reporting limit raised due to high concentration of non target end compounds.



SAMPLE RESULTS

Report prepared for: Keith Sy
 Advantage Environmental Consultants, LLC

Date/Time Received: 05/31/19, 1:00 pm
Date Reported: 06/07/19

Client Sample ID:	SV4-5	Lab Sample ID:	1905299-007A
Project Name/Location:	21207 Avalon Blvd, Carson, CA	Sample Matrix:	Soil Vapor
Project Number:		Certified Clean WO # :	
Date/Time Sampled:	05/29/19 / 14:54	Received PSI :	11.8
Canister/Tube ID:	899	Corrected PSI :	
Collection Volume (L):			
SDG:			

Prep Method: TO15-P	Prep Batch Date/Time: 6/7/19 6:50:00AM
Prep Batch ID: 1113840	Prep Analyst: BPATEL

Parameters:	Analysis Method	DF	MDL ug/m3	PQL ug/m3	Results ug/m3	Results ppbv	Q	Analyzed	Time	By	Analytical Batch
Dichlorodifluoromethane	ETO15	1.66	2.6	4.1	ND	ND		06/07/19	13:31	BP	439884
1,1-Difluoroethane	ETO15	1.66	0.57	22	ND	ND		06/07/19	13:31	BP	439884
1,2-Dichlorotetrafluoroethane	ETO15	1.66	2.3	5.8	ND	ND		06/07/19	13:31	BP	439884
Chloromethane	ETO15	1.66	3.4	6.9	ND	ND		06/07/19	13:31	BP	439884
Vinyl Chloride	ETO15	1.66	0.37	2.1	ND	ND		06/07/19	13:31	BP	439884
1,3-Butadiene	ETO15	1.66	0.57	1.8	ND	ND		06/07/19	13:31	BP	439884
Bromomethane	ETO15	1.66	1.1	3.2	ND	ND		06/07/19	13:31	BP	439884
Chloroethane	ETO15	1.66	1.4	2.2	ND	ND		06/07/19	13:31	BP	439884
Trichlorofluoromethane	ETO15	1.66	0.92	4.7	ND	ND		06/07/19	13:31	BP	439884
1,1-Dichloroethene	ETO15	1.66	1.4	3.3	ND	ND		06/07/19	13:31	BP	439884
Freon 113	ETO15	1.66	1.7	6.4	ND	ND		06/07/19	13:31	BP	439884
Carbon Disulfide	ETO15	1.66	0.62	2.6	13	4.18		06/07/19	13:31	BP	439884
2-Propanol (Isopropyl Alcohol)	ETO15	1.66	2.1	20	ND	ND		06/07/19	13:31	BP	439884
Methylene Chloride	ETO15	1.66	1.2	17	ND	ND		06/07/19	13:31	BP	439884
Acetone	ETO15	1.66	0.66	20	ND	ND		06/07/19	13:31	BP	439884
trans-1,2-Dichloroethene	ETO15	1.66	0.79	3.3	ND	ND		06/07/19	13:31	BP	439884
Hexane	ETO15	1.66	0.77	2.9	6.2	1.76		06/07/19	13:31	BP	439884
MTBE	ETO15	1.66	0.74	3.0	ND	ND		06/07/19	13:31	BP	439884
tert-Butanol	ETO15	1.66	1.0	2.5	5.9	1.95		06/07/19	13:31	BP	439884
Diisopropyl ether (DIPE)	ETO15	1.66	1.2	3.5	ND	ND		06/07/19	13:31	BP	439884
1,1-Dichloroethane	ETO15	1.66	0.90	3.4	ND	ND		06/07/19	13:31	BP	439884
ETBE	ETO15	1.66	0.54	3.5	ND	ND		06/07/19	13:31	BP	439884
cis-1,2-Dichloroethene	ETO15	1.66	1.4	3.3	3.3	0.83		06/07/19	13:31	BP	439884
Chloroform	ETO15	1.66	1.6	4.1	ND	ND		06/07/19	13:31	BP	439884
Vinyl Acetate	ETO15	1.66	1.3	2.9	ND	ND		06/07/19	13:31	BP	439884
Carbon Tetrachloride	ETO15	1.66	1.8	5.2	ND	ND		06/07/19	13:31	BP	439884
1,1,1-Trichloroethane	ETO15	1.66	1.3	4.5	ND	ND		06/07/19	13:31	BP	439884
2-Butanone (MEK)	ETO15	1.66	0.65	2.4	ND	ND		06/07/19	13:31	BP	439884
Ethyl Acetate	ETO15	1.66	0.79	3.0	ND	ND		06/07/19	13:31	BP	439884
Tetrahydrofuran	ETO15	1.66	0.74	2.4	62	21.02		06/07/19	13:31	BP	439884
Benzene	ETO15	1.66	0.73	2.6	11	3.45		06/07/19	13:31	BP	439884
TAME	ETO15	1.66	1.1	3.5	ND	ND		06/07/19	13:31	BP	439884
1,2-Dichloroethane (EDC)	ETO15	1.66	0.70	3.4	ND	ND		06/07/19	13:31	BP	439884



SAMPLE RESULTS

Report prepared for: Keith Sy
Advantage Environmental Consultants, LLC

Date/Time Received: 05/31/19, 1:00 pm
Date Reported: 06/07/19

Client Sample ID:	SV4-5	Lab Sample ID:	1905299-007A
Project Name/Location:	21207 Avalon Blvd, Carson, CA	Sample Matrix:	Soil Vapor
Project Number:		Certified Clean WO # :	
Date/Time Sampled:	05/29/19 / 14:54	Received PSI :	11.8
Canister/Tube ID:	899	Corrected PSI :	
Collection Volume (L):			
SDG:			

Prep Method: TO15-P	Prep Batch Date/Time: 6/7/19 6:50:00AM
Prep Batch ID: 1113840	Prep Analyst: BPATEL

Parameters:	Analysis Method	DF	MDL ug/m3	PQL ug/m3	Results ug/m3	Results ppbv	Q	Analyzed	Time	By	Analytical Batch
Trichloroethylene	ETO15	1.66	1.3	4.5	ND	ND		06/07/19	13:31	BP	439884
1,2-Dichloropropane	ETO15	1.66	1.3	3.8	ND	ND		06/07/19	13:31	BP	439884
Bromodichloromethane	ETO15	1.66	1.2	5.6	ND	ND		06/07/19	13:31	BP	439884
1,4-Dioxane	ETO15	1.66	3.0	6.0	ND	ND		06/07/19	13:31	BP	439884
trans-1,3-Dichloropropene	ETO15	1.66	1.8	3.8	ND	ND		06/07/19	13:31	BP	439884
Toluene	ETO15	1.66	1.3	3.1	34	9.02		06/07/19	13:31	BP	439884
4-Methyl-2-Pentanone (MIBK)	ETO15	1.66	1.2	3.4	ND	ND		06/07/19	13:31	BP	439884
cis-1,3-Dichloropropene	ETO15	1.66	0.70	3.8	ND	ND		06/07/19	13:31	BP	439884
Tetrachloroethylene	ETO15	1.66	2.4	5.6	ND	ND		06/07/19	13:31	BP	439884
1,1,2-Trichloroethane	ETO15	1.66	0.97	4.5	ND	ND		06/07/19	13:31	BP	439884
Dibromochloromethane	ETO15	1.66	1.9	7.1	ND	ND		06/07/19	13:31	BP	439884
1,2-Dibromoethane (EDB)	ETO15	1.66	1.2	6.4	ND	ND		06/07/19	13:31	BP	439884
2-Hexanone	ETO15	1.66	1.1	3.4	ND	ND		06/07/19	13:31	BP	439884
Ethyl Benzene	ETO15	1.66	1.0	3.6	ND	ND		06/07/19	13:31	BP	439884
Chlorobenzene	ETO15	1.66	0.99	3.8	ND	ND		06/07/19	13:31	BP	439884
1,1,1,2-Tetrachloroethane	ETO15	1.66	1.4	5.7	ND	ND		06/07/19	13:31	BP	439884
m,p-Xylene	ETO15	1.66	1.6	3.6	8.8	2.03		06/07/19	13:31	BP	439884
o-Xylene	ETO15	1.66	0.50	3.6	4.3	0.99		06/07/19	13:31	BP	439884
Styrene	ETO15	1.66	0.77	3.5	6.6	1.55		06/07/19	13:31	BP	439884
Bromoform	ETO15	1.66	2.2	8.6	ND	ND		06/07/19	13:31	BP	439884
1,1,2,2-Tetrachloroethane	ETO15	1.66	1.4	5.7	ND	ND		06/07/19	13:31	BP	439884
4-Ethyl Toluene	ETO15	1.66	0.91	4.1	ND	ND		06/07/19	13:31	BP	439884
1,3,5-Trimethylbenzene	ETO15	1.66	0.50	4.1	ND	ND		06/07/19	13:31	BP	439884
1,2,4-Trimethylbenzene	ETO15	1.66	0.99	4.1	ND	ND		06/07/19	13:31	BP	439884
1,4-Dichlorobenzene	ETO15	1.66	1.2	5.0	ND	ND		06/07/19	13:31	BP	439884
1,3-Dichlorobenzene	ETO15	1.66	2.2	5.0	ND	ND		06/07/19	13:31	BP	439884
1,2-Dichlorobenzene	ETO15	1.66	1.8	5.0	ND	ND		06/07/19	13:31	BP	439884
Hexachlorobutadiene	ETO15	1.66	3.1	8.9	ND	ND		06/07/19	13:31	BP	439884
1,2,4-Trichlorobenzene	ETO15	1.66	3.6	6.2	ND	ND		06/07/19	13:31	BP	439884
Naphthalene	ETO15	1.66	2.1	4.3	ND	ND		06/07/19	13:31	BP	439884
(S) 4-Bromofluorobenzene	ETO15	1.66	50	150	100 %			06/07/19	13:31	BP	439884

NOTE: Reporting limit raised due to high concentration of non target end compounds.



SAMPLE RESULTS

Report prepared for: Keith Sy
Advantage Environmental Consultants, LLC

Date/Time Received: 05/31/19, 1:00 pm
Date Reported: 06/07/19

Client Sample ID:	SV4-7.5	Lab Sample ID:	1905299-008A
Project Name/Location:	21207 Avalon Blvd, Carson, CA	Sample Matrix:	Soil Vapor
Project Number:		Certified Clean WO # :	
Date/Time Sampled:	05/29/19 / 14:44	Received PSI :	12.8
Canister/Tube ID:	863	Corrected PSI :	
Collection Volume (L):			
SDG:			

Prep Method: TO15-P	Prep Batch Date/Time: 6/7/19 6:50:00AM
Prep Batch ID: 1113840	Prep Analyst: BPATEL

Parameters:	Analysis Method	DF	MDL ug/m3	PQL ug/m3	Results ug/m3	Results ppbv	Q	Analyzed	Time	By	Analytical Batch
Dichlorodifluoromethane	ETO15	1.66	2.6	4.1	ND	ND		06/07/19	13:56	BP	439884
1,1-Difluoroethane	ETO15	1.66	0.57	22	ND	ND		06/07/19	13:56	BP	439884
1,2-Dichlorotetrafluoroethane	ETO15	1.66	2.3	5.8	ND	ND		06/07/19	13:56	BP	439884
Chloromethane	ETO15	1.66	3.4	6.9	ND	ND		06/07/19	13:56	BP	439884
Vinyl Chloride	ETO15	1.66	0.37	2.1	ND	ND		06/07/19	13:56	BP	439884
1,3-Butadiene	ETO15	1.66	0.57	1.8	ND	ND		06/07/19	13:56	BP	439884
Bromomethane	ETO15	1.66	1.1	3.2	ND	ND		06/07/19	13:56	BP	439884
Chloroethane	ETO15	1.66	1.4	2.2	ND	ND		06/07/19	13:56	BP	439884
Trichlorofluoromethane	ETO15	1.66	0.92	4.7	ND	ND		06/07/19	13:56	BP	439884
1,1-Dichloroethene	ETO15	1.66	1.4	3.3	ND	ND		06/07/19	13:56	BP	439884
Freon 113	ETO15	1.66	1.7	6.4	ND	ND		06/07/19	13:56	BP	439884
Carbon Disulfide	ETO15	1.66	0.62	2.6	24	7.72		06/07/19	13:56	BP	439884
2-Propanol (Isopropyl Alcohol)	ETO15	1.66	2.1	20	ND	ND		06/07/19	13:56	BP	439884
Methylene Chloride	ETO15	1.66	1.2	17	ND	ND		06/07/19	13:56	BP	439884
Acetone	ETO15	1.66	0.66	20	ND	ND		06/07/19	13:56	BP	439884
trans-1,2-Dichloroethene	ETO15	1.66	0.79	3.3	4.7	1.19		06/07/19	13:56	BP	439884
Hexane	ETO15	1.66	0.77	2.9	14	3.98		06/07/19	13:56	BP	439884
MTBE	ETO15	1.66	0.74	3.0	ND	ND		06/07/19	13:56	BP	439884
tert-Butanol	ETO15	1.66	1.0	2.5	6.9	2.28		06/07/19	13:56	BP	439884
Diisopropyl ether (DIPE)	ETO15	1.66	1.2	3.5	ND	ND		06/07/19	13:56	BP	439884
1,1-Dichloroethane	ETO15	1.66	0.90	3.4	ND	ND		06/07/19	13:56	BP	439884
ETBE	ETO15	1.66	0.54	3.5	ND	ND		06/07/19	13:56	BP	439884
cis-1,2-Dichloroethene	ETO15	1.66	1.4	3.3	65	16.41		06/07/19	13:56	BP	439884
Chloroform	ETO15	1.66	1.6	4.1	ND	ND		06/07/19	13:56	BP	439884
Vinyl Acetate	ETO15	1.66	1.3	2.9	ND	ND		06/07/19	13:56	BP	439884
Carbon Tetrachloride	ETO15	1.66	1.8	5.2	ND	ND		06/07/19	13:56	BP	439884
1,1,1-Trichloroethane	ETO15	1.66	1.3	4.5	ND	ND		06/07/19	13:56	BP	439884
2-Butanone (MEK)	ETO15	1.66	0.65	2.4	ND	ND		06/07/19	13:56	BP	439884
Ethyl Acetate	ETO15	1.66	0.79	3.0	ND	ND		06/07/19	13:56	BP	439884
Tetrahydrofuran	ETO15	1.66	0.74	2.4	48	16.27		06/07/19	13:56	BP	439884
Benzene	ETO15	1.66	0.73	2.6	14	4.39		06/07/19	13:56	BP	439884
TAME	ETO15	1.66	1.1	3.5	ND	ND		06/07/19	13:56	BP	439884
1,2-Dichloroethane (EDC)	ETO15	1.66	0.70	3.4	ND	ND		06/07/19	13:56	BP	439884



SAMPLE RESULTS

Report prepared for: Keith Sy
 Advantage Environmental Consultants, LLC

Date/Time Received: 05/31/19, 1:00 pm
Date Reported: 06/07/19

Client Sample ID:	SV4-7.5	Lab Sample ID:	1905299-008A
Project Name/Location:	21207 Avalon Blvd, Carson, CA	Sample Matrix:	Soil Vapor
Project Number:		Certified Clean WO # :	
Date/Time Sampled:	05/29/19 / 14:44	Received PSI :	12.8
Canister/Tube ID:	863	Corrected PSI :	
Collection Volume (L):			
SDG:			

Prep Method: TO15-P	Prep Batch Date/Time: 6/7/19 6:50:00AM
Prep Batch ID: 1113840	Prep Analyst: BPATEL

Parameters:	Analysis Method	DF	MDL ug/m3	PQL ug/m3	Results ug/m3	Results ppbv	Q	Analyzed	Time	By	Analytical Batch
Trichloroethylene	ETO15	1.66	1.3	4.5	8.6	1.60		06/07/19	13:56	BP	439884
1,2-Dichloropropane	ETO15	1.66	1.3	3.8	ND	ND		06/07/19	13:56	BP	439884
Bromodichloromethane	ETO15	1.66	1.2	5.6	ND	ND		06/07/19	13:56	BP	439884
1,4-Dioxane	ETO15	1.66	3.0	6.0	ND	ND		06/07/19	13:56	BP	439884
trans-1,3-Dichloropropene	ETO15	1.66	1.8	3.8	ND	ND		06/07/19	13:56	BP	439884
Toluene	ETO15	1.66	1.3	3.1	29	7.69		06/07/19	13:56	BP	439884
4-Methyl-2-Pentanone (MIBK)	ETO15	1.66	1.2	3.4	ND	ND		06/07/19	13:56	BP	439884
cis-1,3-Dichloropropene	ETO15	1.66	0.70	3.8	ND	ND		06/07/19	13:56	BP	439884
Tetrachloroethylene	ETO15	1.66	2.4	5.6	ND	ND		06/07/19	13:56	BP	439884
1,1,2-Trichloroethane	ETO15	1.66	0.97	4.5	ND	ND		06/07/19	13:56	BP	439884
Dibromochloromethane	ETO15	1.66	1.9	7.1	ND	ND		06/07/19	13:56	BP	439884
1,2-Dibromoethane (EDB)	ETO15	1.66	1.2	6.4	ND	ND		06/07/19	13:56	BP	439884
2-Hexanone	ETO15	1.66	1.1	3.4	ND	ND		06/07/19	13:56	BP	439884
Ethyl Benzene	ETO15	1.66	1.0	3.6	ND	ND		06/07/19	13:56	BP	439884
Chlorobenzene	ETO15	1.66	0.99	3.8	ND	ND		06/07/19	13:56	BP	439884
1,1,1,2-Tetrachloroethane	ETO15	1.66	1.4	5.7	ND	ND		06/07/19	13:56	BP	439884
m,p-Xylene	ETO15	1.66	1.6	3.6	5.6	1.29		06/07/19	13:56	BP	439884
o-Xylene	ETO15	1.66	0.50	3.6	3.7	0.85		06/07/19	13:56	BP	439884
Styrene	ETO15	1.66	0.77	3.5	6.6	1.55		06/07/19	13:56	BP	439884
Bromoform	ETO15	1.66	2.2	8.6	ND	ND		06/07/19	13:56	BP	439884
1,1,2,2-Tetrachloroethane	ETO15	1.66	1.4	5.7	ND	ND		06/07/19	13:56	BP	439884
4-Ethyl Toluene	ETO15	1.66	0.91	4.1	ND	ND		06/07/19	13:56	BP	439884
1,3,5-Trimethylbenzene	ETO15	1.66	0.50	4.1	ND	ND		06/07/19	13:56	BP	439884
1,2,4-Trimethylbenzene	ETO15	1.66	0.99	4.1	ND	ND		06/07/19	13:56	BP	439884
1,4-Dichlorobenzene	ETO15	1.66	1.2	5.0	ND	ND		06/07/19	13:56	BP	439884
1,3-Dichlorobenzene	ETO15	1.66	2.2	5.0	ND	ND		06/07/19	13:56	BP	439884
1,2-Dichlorobenzene	ETO15	1.66	1.8	5.0	ND	ND		06/07/19	13:56	BP	439884
Hexachlorobutadiene	ETO15	1.66	3.1	8.9	ND	ND		06/07/19	13:56	BP	439884
1,2,4-Trichlorobenzene	ETO15	1.66	3.6	6.2	ND	ND		06/07/19	13:56	BP	439884
Naphthalene	ETO15	1.66	2.1	4.3	ND	ND		06/07/19	13:56	BP	439884
(S) 4-Bromofluorobenzene	ETO15	1.66	50	150	100 %			06/07/19	13:56	BP	439884

NOTE: Reporting limit raised due to high concentration of non target end compounds.



SAMPLE RESULTS

Report prepared for: Keith Sy
 Advantage Environmental Consultants, LLC

Date/Time Received: 05/31/19, 1:00 pm
Date Reported: 06/07/19

Client Sample ID:	SV5-5	Lab Sample ID:	1905299-009A
Project Name/Location:	21207 Avalon Blvd, Carson, CA	Sample Matrix:	Soil Vapor
Project Number:		Certified Clean WO # :	
Date/Time Sampled:	05/29/19 / 15:58	Received PSI :	11.8
Canister/Tube ID:	1244	Corrected PSI :	
Collection Volume (L):			
SDG:			

Prep Method: TO15-P	Prep Batch Date/Time: 6/7/19 6:50:00AM
Prep Batch ID: 1113840	Prep Analyst: BPATEL

Parameters:	Analysis Method	DF	MDL ug/m3	PQL ug/m3	Results ug/m3	Results ppbv	Q	Analyzed	Time	By	Analytical Batch
Dichlorodifluoromethane	ETO15	5.00	7.8	12	ND	ND		06/07/19	12:39	BP	439884
1,1-Difluoroethane	ETO15	5.00	1.7	68	ND	ND		06/07/19	12:39	BP	439884
1,2-Dichlorotetrafluoroethane	ETO15	5.00	7.0	17	ND	ND		06/07/19	12:39	BP	439884
Chloromethane	ETO15	5.00	10	21	ND	ND		06/07/19	12:39	BP	439884
Vinyl Chloride	ETO15	5.00	1.1	6.4	ND	ND		06/07/19	12:39	BP	439884
1,3-Butadiene	ETO15	5.00	1.7	5.5	ND	ND		06/07/19	12:39	BP	439884
Bromomethane	ETO15	5.00	3.3	9.7	ND	ND		06/07/19	12:39	BP	439884
Chloroethane	ETO15	5.00	4.1	6.6	ND	ND		06/07/19	12:39	BP	439884
Trichlorofluoromethane	ETO15	5.00	2.8	14	ND	ND		06/07/19	12:39	BP	439884
1,1-Dichloroethene	ETO15	5.00	4.1	9.9	ND	ND		06/07/19	12:39	BP	439884
Freon 113	ETO15	5.00	5.1	19	ND	ND		06/07/19	12:39	BP	439884
Carbon Disulfide	ETO15	5.00	1.9	7.8	35	11.25		06/07/19	12:39	BP	439884
2-Propanol (Isopropyl Alcohol)	ETO15	5.00	6.4	62	ND	ND		06/07/19	12:39	BP	439884
Methylene Chloride	ETO15	5.00	3.5	52	ND	ND		06/07/19	12:39	BP	439884
Acetone	ETO15	5.00	2.0	60	ND	ND		06/07/19	12:39	BP	439884
trans-1,2-Dichloroethene	ETO15	5.00	2.4	9.9	ND	ND		06/07/19	12:39	BP	439884
Hexane	ETO15	5.00	2.3	8.8	ND	ND		06/07/19	12:39	BP	439884
MTBE	ETO15	5.00	2.2	9.0	ND	ND		06/07/19	12:39	BP	439884
tert-Butanol	ETO15	5.00	3.1	7.6	ND	ND		06/07/19	12:39	BP	439884
Diisopropyl ether (DIPE)	ETO15	5.00	3.7	10	ND	ND		06/07/19	12:39	BP	439884
1,1-Dichloroethane	ETO15	5.00	2.7	10	ND	ND		06/07/19	12:39	BP	439884
ETBE	ETO15	5.00	1.6	10	ND	ND		06/07/19	12:39	BP	439884
cis-1,2-Dichloroethene	ETO15	5.00	4.2	9.9	ND	ND		06/07/19	12:39	BP	439884
Chloroform	ETO15	5.00	4.8	12	ND	ND		06/07/19	12:39	BP	439884
Vinyl Acetate	ETO15	5.00	3.8	8.8	ND	ND		06/07/19	12:39	BP	439884
Carbon Tetrachloride	ETO15	5.00	5.5	16	ND	ND		06/07/19	12:39	BP	439884
1,1,1-Trichloroethane	ETO15	5.00	4.0	14	ND	ND		06/07/19	12:39	BP	439884
2-Butanone (MEK)	ETO15	5.00	1.9	7.4	ND	ND		06/07/19	12:39	BP	439884
Ethyl Acetate	ETO15	5.00	2.4	9.0	ND	ND		06/07/19	12:39	BP	439884
Tetrahydrofuran	ETO15	5.00	2.2	7.4	27	9.15		06/07/19	12:39	BP	439884
Benzene	ETO15	5.00	2.2	8.0	10	3.13		06/07/19	12:39	BP	439884
TAME	ETO15	5.00	3.4	10	ND	ND		06/07/19	12:39	BP	439884
1,2-Dichloroethane (EDC)	ETO15	5.00	2.1	10	ND	ND		06/07/19	12:39	BP	439884



SAMPLE RESULTS

Report prepared for: Keith Sy
 Advantage Environmental Consultants, LLC

Date/Time Received: 05/31/19, 1:00 pm
Date Reported: 06/07/19

Client Sample ID:	SV5-5	Lab Sample ID:	1905299-009A
Project Name/Location:	21207 Avalon Blvd, Carson, CA	Sample Matrix:	Soil Vapor
Project Number:		Certified Clean WO # :	
Date/Time Sampled:	05/29/19 / 15:58	Received PSI :	11.8
Canister/Tube ID:	1244	Corrected PSI :	
Collection Volume (L):			
SDG:			

Prep Method: TO15-P	Prep Batch Date/Time: 6/7/19 6:50:00AM
Prep Batch ID: 1113840	Prep Analyst: BPATEL

Parameters:	Analysis Method	DF	MDL ug/m3	PQL ug/m3	Results ug/m3	Results ppbv	Q	Analyzed	Time	By	Analytical Batch
Trichloroethylene	ETO15	5.00	4.0	13	ND	ND		06/07/19	12:39	BP	439884
1,2-Dichloropropane	ETO15	5.00	3.8	12	ND	ND		06/07/19	12:39	BP	439884
Bromodichloromethane	ETO15	5.00	3.7	17	ND	ND		06/07/19	12:39	BP	439884
1,4-Dioxane	ETO15	5.00	9.0	18	ND	ND		06/07/19	12:39	BP	439884
trans-1,3-Dichloropropene	ETO15	5.00	5.3	11	ND	ND		06/07/19	12:39	BP	439884
Toluene	ETO15	5.00	3.8	9.4	45	11.94		06/07/19	12:39	BP	439884
4-Methyl-2-Pentanone (MIBK)	ETO15	5.00	3.7	10	ND	ND		06/07/19	12:39	BP	439884
cis-1,3-Dichloropropene	ETO15	5.00	2.1	11	ND	ND		06/07/19	12:39	BP	439884
Tetrachloroethylene	ETO15	5.00	7.3	17	ND	ND		06/07/19	12:39	BP	439884
1,1,2-Trichloroethane	ETO15	5.00	2.9	14	ND	ND		06/07/19	12:39	BP	439884
Dibromochloromethane	ETO15	5.00	5.6	21	ND	ND		06/07/19	12:39	BP	439884
1,2-Dibromoethane (EDB)	ETO15	5.00	3.7	19	ND	ND		06/07/19	12:39	BP	439884
2-Hexanone	ETO15	5.00	3.3	10	10	2.44		06/07/19	12:39	BP	439884
Ethyl Benzene	ETO15	5.00	3.1	11	ND	ND		06/07/19	12:39	BP	439884
Chlorobenzene	ETO15	5.00	3.0	12	ND	ND		06/07/19	12:39	BP	439884
1,1,1,2-Tetrachloroethane	ETO15	5.00	4.2	17	ND	ND		06/07/19	12:39	BP	439884
m,p-Xylene	ETO15	5.00	4.9	11	ND	ND		06/07/19	12:39	BP	439884
o-Xylene	ETO15	5.00	1.5	11	ND	ND		06/07/19	12:39	BP	439884
Styrene	ETO15	5.00	2.3	11	ND	ND		06/07/19	12:39	BP	439884
Bromoform	ETO15	5.00	6.5	26	ND	ND		06/07/19	12:39	BP	439884
1,1,2,2-Tetrachloroethane	ETO15	5.00	4.1	17	ND	ND		06/07/19	12:39	BP	439884
4-Ethyl Toluene	ETO15	5.00	2.7	12	ND	ND		06/07/19	12:39	BP	439884
1,3,5-Trimethylbenzene	ETO15	5.00	1.5	12	ND	ND		06/07/19	12:39	BP	439884
1,2,4-Trimethylbenzene	ETO15	5.00	3.0	12	ND	ND		06/07/19	12:39	BP	439884
1,4-Dichlorobenzene	ETO15	5.00	3.7	15	ND	ND		06/07/19	12:39	BP	439884
1,3-Dichlorobenzene	ETO15	5.00	6.7	15	ND	ND		06/07/19	12:39	BP	439884
1,2-Dichlorobenzene	ETO15	5.00	5.3	15	ND	ND		06/07/19	12:39	BP	439884
Hexachlorobutadiene	ETO15	5.00	9.3	27	ND	ND		06/07/19	12:39	BP	439884
1,2,4-Trichlorobenzene	ETO15	5.00	11	19	ND	ND		06/07/19	12:39	BP	439884
Naphthalene	ETO15	5.00	6.4	13	ND	ND		06/07/19	12:39	BP	439884
(S) 4-Bromofluorobenzene	ETO15	5.00	50	150	97 %			06/07/19	12:39	BP	439884

NOTE: Reporting limit raised due to high concentration of non target end compounds.



SAMPLE RESULTS

Report prepared for: Keith Sy
 Advantage Environmental Consultants, LLC

Date/Time Received: 05/31/19, 1:00 pm
Date Reported: 06/07/19

Client Sample ID:	SV5-8	Lab Sample ID:	1905299-010A
Project Name/Location:	21207 Avalon Blvd, Carson, CA	Sample Matrix:	Soil Vapor
Project Number:		Certified Clean WO # :	
Date/Time Sampled:	05/29/19 / 15:57	Received PSI :	12.5
Canister/Tube ID:	468	Corrected PSI :	
Collection Volume (L):			
SDG:			

Prep Method: TO15-P	Prep Batch Date/Time: 6/7/19 6:50:00AM
Prep Batch ID: 1113840	Prep Analyst: BPATEL

Parameters:	Analysis Method	DF	MDL ug/m3	PQL ug/m3	Results ug/m3	Results ppbv	Q	Analyzed	Time	By	Analytical Batch
Dichlorodifluoromethane	ETO15	5.00	7.8	12	ND	ND		06/07/19	13:07	BP	439884
1,1-Difluoroethane	ETO15	5.00	1.7	68	ND	ND		06/07/19	13:07	BP	439884
1,2-Dichlorotetrafluoroethane	ETO15	5.00	7.0	17	ND	ND		06/07/19	13:07	BP	439884
Chloromethane	ETO15	5.00	10	21	ND	ND		06/07/19	13:07	BP	439884
Vinyl Chloride	ETO15	5.00	1.1	6.4	ND	ND		06/07/19	13:07	BP	439884
1,3-Butadiene	ETO15	5.00	1.7	5.5	ND	ND		06/07/19	13:07	BP	439884
Bromomethane	ETO15	5.00	3.3	9.7	ND	ND		06/07/19	13:07	BP	439884
Chloroethane	ETO15	5.00	4.1	6.6	ND	ND		06/07/19	13:07	BP	439884
Trichlorofluoromethane	ETO15	5.00	2.8	14	ND	ND		06/07/19	13:07	BP	439884
1,1-Dichloroethene	ETO15	5.00	4.1	9.9	ND	ND		06/07/19	13:07	BP	439884
Freon 113	ETO15	5.00	5.1	19	ND	ND		06/07/19	13:07	BP	439884
Carbon Disulfide	ETO15	5.00	1.9	7.8	100	32.15		06/07/19	13:07	BP	439884
2-Propanol (Isopropyl Alcohol)	ETO15	5.00	6.4	62	ND	ND		06/07/19	13:07	BP	439884
Methylene Chloride	ETO15	5.00	3.5	52	ND	ND		06/07/19	13:07	BP	439884
Acetone	ETO15	5.00	2.0	60	ND	ND		06/07/19	13:07	BP	439884
trans-1,2-Dichloroethene	ETO15	5.00	2.4	9.9	ND	ND		06/07/19	13:07	BP	439884
Hexane	ETO15	5.00	2.3	8.8	18	5.11		06/07/19	13:07	BP	439884
MTBE	ETO15	5.00	2.2	9.0	ND	ND		06/07/19	13:07	BP	439884
tert-Butanol	ETO15	5.00	3.1	7.6	ND	ND		06/07/19	13:07	BP	439884
Diisopropyl ether (DIPE)	ETO15	5.00	3.7	10	ND	ND		06/07/19	13:07	BP	439884
1,1-Dichloroethane	ETO15	5.00	2.7	10	ND	ND		06/07/19	13:07	BP	439884
ETBE	ETO15	5.00	1.6	10	ND	ND		06/07/19	13:07	BP	439884
cis-1,2-Dichloroethene	ETO15	5.00	4.2	9.9	ND	ND		06/07/19	13:07	BP	439884
Chloroform	ETO15	5.00	4.8	12	ND	ND		06/07/19	13:07	BP	439884
Vinyl Acetate	ETO15	5.00	3.8	8.8	ND	ND		06/07/19	13:07	BP	439884
Carbon Tetrachloride	ETO15	5.00	5.5	16	ND	ND		06/07/19	13:07	BP	439884
1,1,1-Trichloroethane	ETO15	5.00	4.0	14	ND	ND		06/07/19	13:07	BP	439884
2-Butanone (MEK)	ETO15	5.00	1.9	7.4	ND	ND		06/07/19	13:07	BP	439884
Ethyl Acetate	ETO15	5.00	2.4	9.0	ND	ND		06/07/19	13:07	BP	439884
Tetrahydrofuran	ETO15	5.00	2.2	7.4	64	21.69		06/07/19	13:07	BP	439884
Benzene	ETO15	5.00	2.2	8.0	21	6.58		06/07/19	13:07	BP	439884
TAME	ETO15	5.00	3.4	10	ND	ND		06/07/19	13:07	BP	439884
1,2-Dichloroethane (EDC)	ETO15	5.00	2.1	10	ND	ND		06/07/19	13:07	BP	439884



SAMPLE RESULTS

Report prepared for: Keith Sy
 Advantage Environmental Consultants, LLC

Date/Time Received: 05/31/19, 1:00 pm
Date Reported: 06/07/19

Client Sample ID:	SV5-8	Lab Sample ID:	1905299-010A
Project Name/Location:	21207 Avalon Blvd, Carson, CA	Sample Matrix:	Soil Vapor
Project Number:		Certified Clean WO # :	
Date/Time Sampled:	05/29/19 / 15:57	Received PSI :	12.5
Canister/Tube ID:	468	Corrected PSI :	
Collection Volume (L):			
SDG:			

Prep Method: TO15-P	Prep Batch Date/Time: 6/7/19 6:50:00AM
Prep Batch ID: 1113840	Prep Analyst: BPATEL

Parameters:	Analysis Method	DF	MDL ug/m3	PQL ug/m3	Results ug/m3	Results ppbv	Q	Analyzed	Time	By	Analytical Batch
Trichloroethylene	ETO15	5.00	4.0	13	ND	ND		06/07/19	13:07	BP	439884
1,2-Dichloropropane	ETO15	5.00	3.8	12	ND	ND		06/07/19	13:07	BP	439884
Bromodichloromethane	ETO15	5.00	3.7	17	ND	ND		06/07/19	13:07	BP	439884
1,4-Dioxane	ETO15	5.00	9.0	18	ND	ND		06/07/19	13:07	BP	439884
trans-1,3-Dichloropropene	ETO15	5.00	5.3	11	ND	ND		06/07/19	13:07	BP	439884
Toluene	ETO15	5.00	3.8	9.4	66	17.51		06/07/19	13:07	BP	439884
4-Methyl-2-Pentanone (MIBK)	ETO15	5.00	3.7	10	ND	ND		06/07/19	13:07	BP	439884
cis-1,3-Dichloropropene	ETO15	5.00	2.1	11	ND	ND		06/07/19	13:07	BP	439884
Tetrachloroethylene	ETO15	5.00	7.3	17	ND	ND		06/07/19	13:07	BP	439884
1,1,2-Trichloroethane	ETO15	5.00	2.9	14	ND	ND		06/07/19	13:07	BP	439884
Dibromochloromethane	ETO15	5.00	5.6	21	ND	ND		06/07/19	13:07	BP	439884
1,2-Dibromoethane (EDB)	ETO15	5.00	3.7	19	ND	ND		06/07/19	13:07	BP	439884
2-Hexanone	ETO15	5.00	3.3	10	ND	ND		06/07/19	13:07	BP	439884
Ethyl Benzene	ETO15	5.00	3.1	11	ND	ND		06/07/19	13:07	BP	439884
Chlorobenzene	ETO15	5.00	3.0	12	ND	ND		06/07/19	13:07	BP	439884
1,1,1,2-Tetrachloroethane	ETO15	5.00	4.2	17	ND	ND		06/07/19	13:07	BP	439884
m,p-Xylene	ETO15	5.00	4.9	11	11	2.53		06/07/19	13:07	BP	439884
o-Xylene	ETO15	5.00	1.5	11	ND	ND		06/07/19	13:07	BP	439884
Styrene	ETO15	5.00	2.3	11	ND	ND		06/07/19	13:07	BP	439884
Bromoform	ETO15	5.00	6.5	26	ND	ND		06/07/19	13:07	BP	439884
1,1,2,2-Tetrachloroethane	ETO15	5.00	4.1	17	ND	ND		06/07/19	13:07	BP	439884
4-Ethyl Toluene	ETO15	5.00	2.7	12	ND	ND		06/07/19	13:07	BP	439884
1,3,5-Trimethylbenzene	ETO15	5.00	1.5	12	ND	ND		06/07/19	13:07	BP	439884
1,2,4-Trimethylbenzene	ETO15	5.00	3.0	12	ND	ND		06/07/19	13:07	BP	439884
1,4-Dichlorobenzene	ETO15	5.00	3.7	15	ND	ND		06/07/19	13:07	BP	439884
1,3-Dichlorobenzene	ETO15	5.00	6.7	15	ND	ND		06/07/19	13:07	BP	439884
1,2-Dichlorobenzene	ETO15	5.00	5.3	15	ND	ND		06/07/19	13:07	BP	439884
Hexachlorobutadiene	ETO15	5.00	9.3	27	ND	ND		06/07/19	13:07	BP	439884
1,2,4-Trichlorobenzene	ETO15	5.00	11	19	ND	ND		06/07/19	13:07	BP	439884
Naphthalene	ETO15	5.00	6.4	13	ND	ND		06/07/19	13:07	BP	439884
(S) 4-Bromofluorobenzene	ETO15	5.00	50	150	100 %			06/07/19	13:07	BP	439884

NOTE: Reporting limit raised due to high concentration of non target end compounds.



MB Summary Report

Work Order:	1905299	Prep Method:	TO15-P	Prep Date:	06/07/19	Prep Batch:	1113840
Matrix:	Air	Analytical Method:	ETO15	Analyzed Date:	6/7/2019	Analytical Batch:	439884
Units:	ppbv						

Parameters	MDL	PQL	Method Blank Conc.	Lab Qualifier
Dichlorodifluoromethane	0.32	0.50	ND	
1,1-Difluoroethane	0.13	5.0	ND	
1,2-Dichlorotetrafluoroethane	0.20	0.50	ND	
Chloromethane	0.99	2.0	ND	
Vinyl Chloride	0.088	0.50	0.090	
1,3-Butadiene	0.15	0.50	ND	
Bromomethane	0.17	0.50	0.24	
Chloroethane	0.31	0.50	ND	
Trichlorofluoromethane	0.099	0.50	ND	
1,1-Dichloroethene	0.21	0.50	ND	
Freon 113	0.13	0.50	ND	
Carbon Disulfide	0.12	0.50	ND	
2-Propanol (Isopropyl Alcohol)	0.52	5.0	ND	
Methylene Chloride	0.20	3.0	ND	
Acetone	0.17	5.0	ND	
trans-1,2-Dichloroethene	0.12	0.50	ND	
Hexane	0.13	0.50	ND	
MTBE	0.12	0.50	ND	
tert-Butanol	0.20	0.50	ND	
Diisopropyl ether (DIPE)	0.18	0.50	ND	
1,1-Dichloroethane	0.13	0.50	ND	
ETBE	0.078	0.50	ND	
cis-1,2-Dichloroethene	0.21	0.50	ND	
Chloroform	0.20	0.50	ND	
Vinyl Acetate	0.22	0.50	ND	
Carbon Tetrachloride	0.18	0.50	ND	
1,1,1-Trichloroethane	0.15	0.50	ND	
2-Butanone (MEK)	0.13	0.50	ND	
Ethyl Acetate	0.13	0.50	ND	
Tetrahydrofuran	0.15	0.50	ND	
Benzene	0.14	0.50	ND	
TAME	0.16	0.50	ND	
1,2-Dichloroethane (EDC)	0.10	0.50	ND	
Trichloroethylene	0.15	0.50	0.15	
1,2-Dichloropropane	0.17	0.50	ND	
Bromodichloromethane	0.11	0.50	ND	
1,4-Dioxane	0.50	1.0	ND	
trans-1,3-Dichloropropene	0.23	0.50	ND	
Toluene	0.20	0.50	ND	
4-Methyl-2-Pentanone (MIBK)	0.18	0.50	ND	
cis-1,3-Dichloropropene	0.093	0.50	ND	
Tetrachloroethylene	0.22	0.50	ND	



MB Summary Report

Work Order:	1905299	Prep Method:	TO15-P	Prep Date:	06/07/19	Prep Batch:	1113840
Matrix:	Air	Analytical Method:	ETO15	Analyzed Date:	6/7/2019	Analytical Batch:	439884
Units:	ppbv						

Parameters	MDL	PQL	Method Blank Conc.	Lab Qualifier
1,1,2-Trichloroethane	0.11	0.50	ND	
Dibromochloromethane	0.13	0.50	ND	
1,2-Dibromoethane (EDB)	0.096	0.50	ND	
2-Hexanone	0.16	0.50	ND	
Ethyl Benzene	0.15	0.50	ND	
Chlorobenzene	0.13	0.50	ND	
1,1,1,2-Tetrachloroethane	0.12	0.50	ND	
m,p-Xylene	0.23	0.50	ND	
o-Xylene	0.070	0.50	ND	
Styrene	0.11	0.50	ND	
Bromoform	0.13	0.50	ND	
1,1,2,2-Tetrachloroethane	0.12	0.50	ND	
4-Ethyl Toluene	0.11	0.50	ND	
1,3,5-Trimethylbenzene	0.061	0.50	ND	
1,2,4-Trimethylbenzene	0.12	0.50	ND	
1,4-Dichlorobenzene	0.12	0.50	ND	
1,3-Dichlorobenzene	0.22	0.50	ND	
1,2-Dichlorobenzene	0.18	0.50	ND	
Hexachlorobutadiene	0.17	0.50	ND	
1,2,4-Trichlorobenzene	0.29	0.50	ND	
Naphthalene	0.24	0.50	ND	
Cyclohexane	0.50	0.50	ND	
Benzyl Chloride	0.20	0.50	ND	
Heptane	0.13	0.50	ND	
(S) 4-Bromofluorobenzene			97	



LCS/LCSD Summary Report

Raw values are used in quality control assessment.

Work Order:	1905299	Prep Method:	TO15-P	Prep Date:	06/07/19	Prep Batch:	1113840
Matrix:	Air	Analytical Method:	ETO15	Analyzed Date:	6/7/2019	Analytical Batch:	439884
Units:	ppbv						

Parameters	MDL	PQL	Method Blank Conc.	Spike Conc.	LCS % Recovery	LCSD % Recovery	LCS/LCSD % RPD	% Recovery Limits	% RPD Limits	Lab Qualifier
1,1-Dichloroethene	0.21	0.50	ND	8.00	124	123	0.405	65 - 135	30	
Benzene	0.14	0.50	ND	8.00	110	112	1.80	65 - 135	30	
Trichloroethylene	0.15	0.50	ND	8.00	108	113	4.08	65 - 135	30	
Toluene	0.20	0.50	ND	8.00	107	109	1.39	65 - 135	30	
Chlorobenzene	0.13	0.50	0.090	8.00	111	111	0.339	65 - 135	30	
(S) 4-Bromofluorobenzene				20.0	100	99.4		50 - 150		



Laboratory Qualifiers and Definitions

DEFINITIONS:

Accuracy/Bias (% Recovery) - The closeness of agreement between an observed value and an accepted reference value.
Blank (Method/Preparation Blank) -MB/PB - An analyte-free matrix to which all reagents are added in the same volumes/proportions as used in sample processing. The method blank is used to document contamination resulting from the analytical process.
Duplicate - a field sample and/or laboratory QC sample prepared in duplicate following all of the same processes and procedures used on the original sample (sample duplicate, LCSD, MSD)
Laboratory Control Sample (LCS ad LCSD) - A known matrix spiked with compounds representative of the target analyte(s). This is used to document laboratory performance.
Matrix - the component or substrate that contains the analyte of interest (e.g., - groundwater, sediment, soil, waste water, etc)
Matrix Spike (MS/MSD) - Client sample spiked with identical concentrations of target analyte (s). The spiking occurs prior to the sample preparation and analysis. They are used to document the precision and bias of a method in a given sample matrix.
Method Detection Limit (MDL) - the minimum concentration of a substance that can be measured and reported with a 99% confidence that the analyte concentration is greater than zero
Practical Quantitation Limit/Reporting Limit/Limit of Quantitation (PQL/RL/LOQ) - a laboratory determined value at 2 to 5 times above the MDL that can be reproduced in a manner that results in a 99% confidence level that the result is both accurate and precise. PQLs/RLs/LODs reflect all preparation factors and/or dilution factors that have been applied to the sample during the preparation and/or analytical processes.
Precision (%RPD) - The agreement among a set of replicate/duplicate measurements without regard to known value of the replicates
Surrogate (S) or (Surr) - An organic compound which is similar to the target analyte(s) in chemical composition and behavior in the analytical process, but which is not normally found in environmental samples. Surrogates are used in most organic analysis to demonstrate matrix compatibility with the chosen method of analysis
Tentatively Identified Compound (TIC) - A compound not contained within the analytical calibration standards but present in the GCMS library of defined compounds. When the library is searched for an unknown compound, it can frequently give a tentative identification to the compound based on retention time and primary and secondary ion match. TICs are reported as estimates and are candidates for further investigation.
Units: the unit of measure used to express the reported result - mg/L and mg/Kg (equivalent to PPM - parts per million in liquid and solid), ug/L and ug/Kg (equivalent to PPB - parts per billion in liquid and solid), ug/m3 , mg/m3 , ppbv and ppmv (all units of measure for reporting concentrations in air), % (equivalent to 10000 ppm or 1,000,000 ppb), ug/Wipe (concentration found on the surface of a single Wipe usually taken over a 100cm ² surface)

LABORATORY QUALIFIERS:

B - Indicates when the analyte is found in the associated method or preparation blank
D - Surrogate is not recoverable due to the necessary dilution of the sample
E - Indicates the reportable value is outside of the calibration range of the instrument but within the linear range of the instrument (unless otherwise noted) Values reported with an E qualifier should be considered as estimated.
H - Indicates that the recommended holding time for the analyte or compound has been exceeded
J - Indicates a value between the method MDL and PQL and that the reported concentration should be considered as estimated rather the quantitative
NA - Not Analyzed
N/A - Not Applicable
ND - Not Detected at a concentration greater than the PQL/RL or, if reported to the MDL, at greater than the MDL.
NR - Not recoverable - a matrix spike concentration is not recoverable due to a concentration within the original sample that is greater than four times the spike concentration added
R - The % RPD between a duplicate set of samples is outside of the absolute values established by laboratory control charts
S - Spike recovery is outside of established method and/or laboratory control limits. Further explanation of the use of this qualifier should be included within a case narrative
X -Used to indicate that a value based on pattern identification is within the pattern range but not typical of the pattern found in standards. Further explanation may or may not be provided within the sample footnote and/or the case narrative.



Sample Receipt Checklist

Client Name: Advantage Environmental Consultants, LLC

Date and Time Received: 5/31/2019 1:00:00PM

Project Name: 21207 Avalon Blvd, Carson, CA

Received By: hu

Work Order No.: 1905299

Physically Logged By: Navin Ghodasara

Checklist Completed By: Navin Ghodasara

Carrier Name: GSO

Chain of Custody (COC) Information

Chain of custody present?	<u>Yes</u>
Chain of custody signed when relinquished and received?	<u>Yes</u>
Chain of custody agrees with sample labels?	<u>Yes</u>
Custody seals intact on sample bottles?	<u>Not Present</u>

Sample Receipt Information

Custody seals intact on shipping container/cooler?	<u>Not Present</u>
Shipping Container/Cooler In Good Condition?	<u>Yes</u>
Samples in proper container/bottle?	<u>Yes</u>
Samples containers intact?	<u>Yes</u>
Sufficient sample volume for indicated test?	<u>Yes</u>

Sample Preservation and Hold Time (HT) Information

All samples received within holding time?	<u>Yes</u>	
Container/Temp Blank temperature in compliance?		Temperature: °C
Water-VOA vials have zero headspace?	<u>No VOA vials submitted</u>	
Water-pH acceptable upon receipt?	<u>N/A</u>	
pH Checked by: na	pH Adjusted by: na	

Comments:

Air samples in Summa canisters received at ambient temperature.



Login Summary Report

Client ID: TL6306 Advantage Environmental Consultants, LLC

Project Name: 21207 Avalon Blvd, Carson, CA

Project # :

Report Due Date: 6/7/2019

QC Level: II

TAT Requested: 5+ day:5

Date Received: 5/31/2019

Time Received: 1:00 pm

Comments:

Work Order # : 1905299

<u>WO Sample ID</u>	<u>Client Sample ID</u>	<u>Collection Date/Time</u>	<u>Matrix</u>	<u>Scheduled Disposal</u>	<u>Sample On Hold</u>	<u>Test On Hold</u>	<u>Requested Tests</u>	<u>Subbed</u>
1905299-001A	SV1-5	05/29/19 13:12	Air				VOC_A_TO15	
1905299-002A	SV1-10	05/29/19 13:14	Air				VOC_A_TO15	
1905299-003A	SV2-5	05/29/19 13:19	Air				VOC_A_TO15	
1905299-004A	SV2-10	05/29/19 13:20	Air				VOC_A_TO15	
1905299-005A	SV3-5	05/29/19 14:34	Air				VOC_A_TO15	
1905299-006A	SV3-10	05/29/19 14:35	Air				VOC_A_TO15	
1905299-007A	SV4-5	05/29/19 14:54	Air				VOC_A_TO15	
1905299-008A	SV4-7.5	05/29/19 14:44	Air				VOC_A_TO15	
1905299-009A	SV5-5	05/29/19 15:58	Air				VOC_A_TO15	
1905299-010A	SV5-8	05/29/19 15:57	Air				VOC_A_TO15	



483 Sinclair Frontage Road
Milpitas, CA 95035
Phone: 408.263.5258
FAX: 408.263.8293
www.torrentlab.com

CHAIN OF CUSTODY

• NOTE: SHADED AREAS ARE FOR TORRENT LAB USE ONLY •

LAB WORK ORDER NO

1905299

Company Name: Advantage Environmental Consultants, LLC (AEC)			Location of Sampling: 21207 Avalon Blvd, Carson, CA		
Address: 145 Vallecitos De Oro, Ste. 201			Purpose:		
City: San Marcos	State: CA	Zip Code: 92069	Special Instructions / Comments:		
Telephone: 760-744-3363 FAX: 760-744-3383					
REPORT TO: Keith Sy / Dan Weis		SAMPLER: Keith Sy	P.O. #: 19-129SD	EMAIL: ksy@aec-env.com/dweis@aec-env.com	

TURNAROUND TIME:

- ☐ 10 Work Days ☐ 3 Work Days ☐ Noon - Nxt Day
☐ 7 Work Days ☐ 2 Work Days ☐ 2 - 8 Hours
☒ 5 Work Days ☐ 1 Work Day ☐ Other

SAMPLE TYPE:

- ☐ Storm Water ☒ Air
☐ Waste Water ☐ Other
☐ Ground Water
☐ Soil

REPORT FORMAT:

- ☐ QC Level IV
☐ EDF
☐ Excel / EDD

ANALYSIS
REQUESTED

LAB ID	CLIENT'S SAMPLE I.D.	DATE / TIME SAMPLED	MATRIX	# OF CONT	CONT TYPE	TO-15	ANALYSIS	REMARKS
001A	SV1-5	5/29/19 1312	Air	1	Glycine	x		
002A	SV1-10	1314				x		
003A	SV2-5	1319				x		
004A	SV2-10	1320				x		
005A	SV3-5	1434				x		
006A	SV3-10	1435				x		
007A	SV4-5	1454				x		
008A	SV4-7.5	1444				x		
009A	SV5-5	1556				x		
010A	SV5-6	1557				x		

1 Relinquished By: <u>[Signature]</u> Print: <u>Keith Sy</u> Date: <u>5/31/19</u> Time: <u>1000</u>	Received By: <u>GSO</u> Print: <u></u> Date: <u></u> Time: <u></u>
2 Relinquished By: <u>GSO</u> Print: <u>Courier</u> Date: <u>5/31/19</u> Time: <u>1:00 P.m.</u>	Received By: <u>[Signature]</u> Print: <u>Heavenley</u> Date: <u>5/31/19</u> Time: <u>1:00 P.m.</u>

Were Samples Received in Good Condition? ☒ Yes ☐ NO Samples on Ice? ☐ Yes ☒ NO Method of Shipment GSO Sample seals intact? ☐ Yes ☐ NO ☒ N/A

NOTE: Samples are discarded by the laboratory 30 days from date of receipt unless other arrangements are made.

Log In By: Torrey Date: 5-31-19 Log In Reviewed By: Date: Sumas at ambient temp.



Daniel A. Weis, R.E.H.S.
Advantage Environmental Consultants, LLC
145 Vallecitos De Oro, Suite 201
San Marcos, California 92069
Tel: 760-744-3363 / CELL Mobile - 760.275.9229
Fax: Fax - 760.744.3383
Email: dweis@aec-env.com
RE: 21207 Avalon Blvd, Carson, CA

Work Order No.: 1905300

Dear Keith Sy:

Torrent Laboratory, Inc. received 13 sample(s) on May 31, 2019 for the analyses presented in the following Report.

All data for associated QC met EPA or laboratory specification(s) except where noted in the case narrative.

Torrent Laboratory, Inc. is certified by the State of California, ELAP #1991. If you have any questions regarding these test results, please feel free to contact the Project Management Team at (408)263-5258; ext 204.

A handwritten signature in blue ink that reads "Kathie Evans". The signature is written in a cursive, flowing style.

Kathie Evans
Project Manager

June 10, 2019

Date



Date: 6/10/2019

Client: Advantage Environmental Consultants, LLC

Project: 21207 Avalon Blvd, Carson, CA

Work Order: 1905300

CASE NARRATIVE

Unless otherwise indicated in the following narrative, no issues encountered with the receiving, preparation, analysis or reporting of the results associated with this work order.

Unless otherwise indicated in the following narrative, no results have been method and/or field blank corrected.

Reported results relate only to the items/samples tested by the laboratory.

This report shall not be reproduced, except in full, without the written approval of Torrent Analytical, Inc.



Sample Result Summary

Report prepared for: Keith Sy
Advantage Environmental Consultants, LLC

Date Received: 05/31/19

Date Reported: 06/10/19

SV6-5

1905300-001

<u>Parameters:</u>	<u>Analysis Method</u>	<u>DF</u>	<u>MDL</u>	<u>PQL</u>	<u>Results ug/m3</u>
Methane	D1946	2.3	0.0054	0.012	3.2%
Vinyl Chloride	ETO15	50	11	64	8600
Carbon Disulfide	ETO15	50	19	78	88
Acetone	ETO15	50	20	600	2300
trans-1,2-Dichloroethene	ETO15	50	24	99	470
Hexane	ETO15	50	23	88	680
cis-1,2-Dichloroethene	ETO15	50	42	99	3700
Benzene	ETO15	50	22	80	160
Trichloroethylene	ETO15	50	40	130	330

SV6-10

1905300-002

<u>Parameters:</u>	<u>Analysis Method</u>	<u>DF</u>	<u>MDL</u>	<u>PQL</u>	<u>Results ug/m3</u>
Methane	D1946	2.4	0.0056	0.012	1.6%
Carbon Disulfide	ETO15	1	0.37	1.6	3.8
Acetone	ETO15	1	0.40	12	320
trans-1,2-Dichloroethene	ETO15	1	0.48	2.0	8.6
Hexane	ETO15	1	0.46	1.8	48
tert-Butanol	ETO15	1	0.62	1.5	11
cis-1,2-Dichloroethene	ETO15	1	0.83	2.0	82
Benzene	ETO15	1	0.44	1.6	14
Tetrachloroethylene	ETO15	1	1.5	3.4	5.6
Vinyl Chloride	ETO15	50	11	64	390

SV7-5

1905300-003

<u>Parameters:</u>	<u>Analysis Method</u>	<u>DF</u>	<u>MDL</u>	<u>PQL</u>	<u>Results ug/m3</u>
Carbon Disulfide	ETO15	5	1.9	7.8	33
Acetone	ETO15	5	2.0	60	240
2-Butanone (MEK)	ETO15	5	1.9	7.4	67
Benzene	ETO15	5	2.2	8.0	15
Toluene	ETO15	5	3.8	9.4	27
4-Methyl-2-Pentanone (MIBK)	ETO15	5	3.7	10	11
Naphthalene	ETO15	5	6.4	13	16



Sample Result Summary

Report prepared for: Keith Sy
Advantage Environmental Consultants, LLC

Date Received: 05/31/19

Date Reported: 06/10/19

SV7-8

1905300-004

<u>Parameters:</u>	<u>Analysis Method</u>	<u>DF</u>	<u>MDL</u>	<u>PQL</u>	<u>Results ug/m3</u>
Carbon Disulfide	ETO15	1	0.37	1.6	2.5
Acetone	ETO15	1	0.40	12	130
tert-Butanol	ETO15	1	0.62	1.5	3.7
2-Butanone (MEK)	ETO15	1	0.39	1.5	38
Benzene	ETO15	1	0.44	1.6	7.4
Toluene	ETO15	1	0.75	1.9	6.8
Tetrachloroethylene	ETO15	1	1.5	3.4	15
Styrene	ETO15	1	0.46	2.1	2.2

SV8-5

1905300-005

<u>Parameters:</u>	<u>Analysis Method</u>	<u>DF</u>	<u>MDL</u>	<u>PQL</u>	<u>Results ug/m3</u>
Carbon Disulfide	ETO15	5	1.9	7.8	8.2
Acetone	ETO15	5	2.0	60	200
2-Butanone (MEK)	ETO15	5	1.9	7.4	35
Toluene	ETO15	5	3.8	9.4	28

SV8-10

1905300-006

<u>Parameters:</u>	<u>Analysis Method</u>	<u>DF</u>	<u>MDL</u>	<u>PQL</u>	<u>Results ug/m3</u>
Carbon Disulfide	ETO15	5	1.9	7.8	20
Acetone	ETO15	5	2.0	60	320
cis-1,2-Dichloroethene	ETO15	5	4.2	9.9	31
2-Butanone (MEK)	ETO15	5	1.9	7.4	72
Benzene	ETO15	5	2.2	8.0	8.2
Toluene	ETO15	5	3.8	9.4	20

SV9-5

1905300-007

<u>Parameters:</u>	<u>Analysis Method</u>	<u>DF</u>	<u>MDL</u>	<u>PQL</u>	<u>Results ug/m3</u>
Carbon Disulfide	ETO15	5	1.9	7.8	12
Acetone	ETO15	5	2.0	60	140
tert-Butanol	ETO15	5	3.1	7.6	20
1,1-Dichloroethane	ETO15	5	2.7	10	35
2-Butanone (MEK)	ETO15	5	1.9	7.4	15
Benzene	ETO15	5	2.2	8.0	9.7
Toluene	ETO15	5	3.8	9.4	25
Tetrachloroethylene	ETO15	5	7.3	17	19



Sample Result Summary

Report prepared for: Keith Sy
Advantage Environmental Consultants, LLC

Date Received: 05/31/19

Date Reported: 06/10/19

SV9-10

1905300-008

<u>Parameters:</u>	<u>Analysis Method</u>	<u>DF</u>	<u>MDL</u>	<u>PQL</u>	<u>Results ug/m3</u>
Vinyl Chloride	ETO15	25	5.6	32	300
Carbon Disulfide	ETO15	25	9.3	39	78
trans-1,2-Dichloroethene	ETO15	25	12	50	51
Hexane	ETO15	25	12	44	530
tert-Butanol	ETO15	25	15	38	110
cis-1,2-Dichloroethene	ETO15	25	21	50	1000
Benzene	ETO15	25	11	40	71

SV10-5

1905300-009

<u>Parameters:</u>	<u>Analysis Method</u>	<u>DF</u>	<u>MDL</u>	<u>PQL</u>	<u>Results ug/m3</u>
Acetone	ETO15	1.66	0.66	20	72
Chloroform	ETO15	1.66	1.6	4.1	4.1
2-Butanone (MEK)	ETO15	1.66	0.65	2.4	14
Benzene	ETO15	1.66	0.73	2.6	3.1
Toluene	ETO15	1.66	1.3	3.1	9.6

SV10-10

1905300-010

<u>Parameters:</u>	<u>Analysis Method</u>	<u>DF</u>	<u>MDL</u>	<u>PQL</u>	<u>Results ug/m3</u>
Carbon Disulfide	ETO15	1.66	0.62	2.6	9.9
Acetone	ETO15	1.66	0.66	20	130
Hexane	ETO15	1.66	0.77	2.9	7.4
cis-1,2-Dichloroethene	ETO15	1.66	1.4	3.3	20
2-Butanone (MEK)	ETO15	1.66	0.65	2.4	23
Benzene	ETO15	1.66	0.73	2.6	6.8
Toluene	ETO15	1.66	1.3	3.1	18
m,p-Xylene	ETO15	1.66	1.6	3.6	6.4

SV11-5

1905300-011

<u>Parameters:</u>	<u>Analysis Method</u>	<u>DF</u>	<u>MDL</u>	<u>PQL</u>	<u>Results ug/m3</u>
Carbon Disulfide	ETO15	5	1.9	7.8	20
Acetone	ETO15	5	2.0	60	280
2-Butanone (MEK)	ETO15	5	1.9	7.4	66
Benzene	ETO15	5	2.2	8.0	12
Toluene	ETO15	5	3.8	9.4	31



Sample Result Summary

Report prepared for: Keith Sy
Advantage Environmental Consultants, LLC

Date Received: 05/31/19

Date Reported: 06/10/19

SV12-5

1905300-012

<u>Parameters:</u>	<u>Analysis Method</u>	<u>DF</u>	<u>MDL</u>	<u>PQL</u>	<u>Results ug/m3</u>
Acetone	ETO15	5	2.0	60	170
2-Butanone (MEK)	ETO15	5	1.9	7.4	29
Toluene	ETO15	5	3.8	9.4	21

SV12-10

1905300-013

<u>Parameters:</u>	<u>Analysis Method</u>	<u>DF</u>	<u>MDL</u>	<u>PQL</u>	<u>Results ug/m3</u>
Acetone	ETO15	5	2.0	60	150
Hexane	ETO15	5	2.3	8.8	26
tert-Butanol	ETO15	5	3.1	7.6	8.0
Benzene	ETO15	5	2.2	8.0	8.3
Bromodichloromethane	ETO15	5	3.7	17	23
m,p-Xylene	ETO15	5	4.9	11	20
o-Xylene	ETO15	5	1.5	11	11



SAMPLE RESULTS

Report prepared for: Keith Sy
Advantage Environmental Consultants, LLC

Date/Time Received: 05/31/19, 1:00 pm
Date Reported: 06/10/19

Client Sample ID:	SV6-5	Lab Sample ID:	1905300-001A
Project Name/Location:	21207 Avalon Blvd, Carson, CA	Sample Matrix:	Soil Vapor
Project Number:		Certified Clean WO # :	
Date/Time Sampled:	05/29/19 / 16:02	Received PSI :	13.7
Canister/Tube ID:	874	Corrected PSI :	
Collection Volume (L):			
SDG:			

Prep Method: FG-P	Prep Batch Date/Time: 6/7/19 9:00:00AM
Prep Batch ID: 1113875	Prep Analyst: BALI

Parameters:	Analysis Method	DF	MDL %	PQL %	Results %	Results ppbv	Q	Analyzed	Time	By	Analytical Batch
Methane	D1946	2.30	0.0054	0.012	3.2			06/07/19	11:45	BA	439918

Prep Method: TO15-P	Prep Batch Date/Time: 6/6/19 12:00:00PM
Prep Batch ID: 1113846	Prep Analyst: BALI

Parameters:	Analysis Method	DF	MDL ug/m3	PQL ug/m3	Results ug/m3	Results ppbv	Q	Analyzed	Time	By	Analytical Batch
Dichlorodifluoromethane	ETO15	50.00	78	120	ND	ND		06/06/19	17:19	BA	439891
1,1-Difluoroethane	ETO15	50.00	17	680	ND	ND		06/06/19	17:19	BA	439891
1,2-Dichlorotetrafluoroethane	ETO15	50.00	70	170	ND	ND		06/06/19	17:19	BA	439891
Chloromethane	ETO15	50.00	100	210	ND	ND		06/06/19	17:19	BA	439891
Vinyl Chloride	ETO15	50.00	11	64	8600	3,359.38		06/06/19	17:19	BA	439891
1,3-Butadiene	ETO15	50.00	17	55	ND	ND		06/06/19	17:19	BA	439891
Bromomethane	ETO15	50.00	33	97	ND	ND		06/06/19	17:19	BA	439891
Chloroethane	ETO15	50.00	41	66	ND	ND		06/06/19	17:19	BA	439891
Trichlorofluoromethane	ETO15	50.00	28	140	ND	ND		06/06/19	17:19	BA	439891
1,1-Dichloroethene	ETO15	50.00	41	99	ND	ND		06/06/19	17:19	BA	439891
Freon 113	ETO15	50.00	51	190	ND	ND		06/06/19	17:19	BA	439891
Carbon Disulfide	ETO15	50.00	19	78	88	28.30		06/06/19	17:19	BA	439891
2-Propanol (Isopropyl Alcohol)	ETO15	50.00	64	620	ND	ND		06/06/19	17:19	BA	439891
Methylene Chloride	ETO15	50.00	35	520	ND	ND		06/06/19	17:19	BA	439891
Acetone	ETO15	50.00	20	600	2300	966.39		06/06/19	17:19	BA	439891
trans-1,2-Dichloroethene	ETO15	50.00	24	99	470	118.69		06/06/19	17:19	BA	439891
Hexane	ETO15	50.00	23	88	680	193.18		06/06/19	17:19	BA	439891
MTBE	ETO15	50.00	22	90	ND	ND		06/06/19	17:19	BA	439891
tert-Butanol	ETO15	50.00	31	76	ND	ND		06/06/19	17:19	BA	439891
Diisopropyl ether (DIPE)	ETO15	50.00	37	100	ND	ND		06/06/19	17:19	BA	439891
1,1-Dichloroethane	ETO15	50.00	27	100	ND	ND		06/06/19	17:19	BA	439891
ETBE	ETO15	50.00	16	100	ND	ND		06/06/19	17:19	BA	439891
cis-1,2-Dichloroethene	ETO15	50.00	42	99	3700	934.34		06/06/19	17:19	BA	439891
Chloroform	ETO15	50.00	48	120	ND	ND		06/06/19	17:19	BA	439891
Vinyl Acetate	ETO15	50.00	38	88	ND	ND		06/06/19	17:19	BA	439891



SAMPLE RESULTS

Report prepared for: Keith Sy
 Advantage Environmental Consultants, LLC

Date/Time Received: 05/31/19, 1:00 pm
Date Reported: 06/10/19

Client Sample ID:	SV6-5	Lab Sample ID:	1905300-001A
Project Name/Location:	21207 Avalon Blvd, Carson, CA	Sample Matrix:	Soil Vapor
Project Number:		Certified Clean WO # :	
Date/Time Sampled:	05/29/19 / 16:02	Received PSI :	13.7
Canister/Tube ID:	874	Corrected PSI :	
Collection Volume (L):			
SDG:			

Prep Method: TO15-P	Prep Batch Date/Time: 6/6/19 12:00:00PM
Prep Batch ID: 1113846	Prep Analyst: BALI

Parameters:	Analysis Method	DF	MDL ug/m3	PQL ug/m3	Results ug/m3	Results ppbv	Q	Analyzed	Time	By	Analytical Batch
Carbon Tetrachloride	ETO15	50.00	55	160	ND	ND		06/06/19	17:19	BA	439891
1,1,1-Trichloroethane	ETO15	50.00	40	140	ND	ND		06/06/19	17:19	BA	439891
2-Butanone (MEK)	ETO15	50.00	19	74	ND	ND		06/06/19	17:19	BA	439891
Ethyl Acetate	ETO15	50.00	24	90	ND	ND		06/06/19	17:19	BA	439891
Tetrahydrofuran	ETO15	50.00	22	74	ND	ND		06/06/19	17:19	BA	439891
Benzene	ETO15	50.00	22	80	160	50.16		06/06/19	17:19	BA	439891
TAME	ETO15	50.00	34	100	ND	ND		06/06/19	17:19	BA	439891
1,2-Dichloroethane (EDC)	ETO15	50.00	21	100	ND	ND		06/06/19	17:19	BA	439891
Trichloroethylene	ETO15	50.00	40	130	330	61.45		06/06/19	17:19	BA	439891
1,2-Dichloropropane	ETO15	50.00	38	120	ND	ND		06/06/19	17:19	BA	439891
Bromodichloromethane	ETO15	50.00	37	170	ND	ND		06/06/19	17:19	BA	439891
1,4-Dioxane	ETO15	50.00	90	180	ND	ND		06/06/19	17:19	BA	439891
trans-1,3-Dichloropropene	ETO15	50.00	53	110	ND	ND		06/06/19	17:19	BA	439891
Toluene	ETO15	50.00	38	94	ND	ND		06/06/19	17:19	BA	439891
4-Methyl-2-Pentanone (MIBK)	ETO15	50.00	37	100	ND	ND		06/06/19	17:19	BA	439891
cis-1,3-Dichloropropene	ETO15	50.00	21	110	ND	ND		06/06/19	17:19	BA	439891
Tetrachloroethylene	ETO15	50.00	73	170	ND	ND		06/06/19	17:19	BA	439891
1,1,2-Trichloroethane	ETO15	50.00	29	140	ND	ND		06/06/19	17:19	BA	439891
Dibromochloromethane	ETO15	50.00	56	210	ND	ND		06/06/19	17:19	BA	439891
1,2-Dibromoethane (EDB)	ETO15	50.00	37	190	ND	ND		06/06/19	17:19	BA	439891
2-Hexanone	ETO15	50.00	33	100	ND	ND		06/06/19	17:19	BA	439891
Ethyl Benzene	ETO15	50.00	31	110	ND	ND		06/06/19	17:19	BA	439891
Chlorobenzene	ETO15	50.00	30	120	ND	ND		06/06/19	17:19	BA	439891
1,1,1,2-Tetrachloroethane	ETO15	50.00	42	170	ND	ND		06/06/19	17:19	BA	439891
m,p-Xylene	ETO15	50.00	49	110	ND	ND		06/06/19	17:19	BA	439891
o-Xylene	ETO15	50.00	15	110	ND	ND		06/06/19	17:19	BA	439891
Styrene	ETO15	50.00	23	110	ND	ND		06/06/19	17:19	BA	439891
Bromoform	ETO15	50.00	65	260	ND	ND		06/06/19	17:19	BA	439891
1,1,2,2-Tetrachloroethane	ETO15	50.00	41	170	ND	ND		06/06/19	17:19	BA	439891
4-Ethyl Toluene	ETO15	50.00	27	120	ND	ND		06/06/19	17:19	BA	439891
1,3,5-Trimethylbenzene	ETO15	50.00	15	120	ND	ND		06/06/19	17:19	BA	439891
1,2,4-Trimethylbenzene	ETO15	50.00	30	120	ND	ND		06/06/19	17:19	BA	439891
1,4-Dichlorobenzene	ETO15	50.00	37	150	ND	ND		06/06/19	17:19	BA	439891



SAMPLE RESULTS

Report prepared for: Keith Sy
Advantage Environmental Consultants, LLC

Date/Time Received: 05/31/19, 1:00 pm
Date Reported: 06/10/19

Client Sample ID:	SV6-5	Lab Sample ID:	1905300-001A
Project Name/Location:	21207 Avalon Blvd, Carson, CA	Sample Matrix:	Soil Vapor
Project Number:			
Date/Time Sampled:	05/29/19 / 16:02	Certified Clean WO # :	
Canister/Tube ID:	874	Received PSI :	13.7
Collection Volume (L):		Corrected PSI :	
SDG:			

Prep Method: TO15-P	Prep Batch Date/Time: 6/6/19 12:00:00PM
Prep Batch ID: 1113846	Prep Analyst: BALI

Parameters:	Analysis Method	DF	MDL ug/m3	PQL ug/m3	Results ug/m3	Results ppbv	Q	Analyzed	Time	By	Analytical Batch
1,3-Dichlorobenzene	ETO15	50.00	67	150	ND	ND		06/06/19	17:19	BA	439891
1,2-Dichlorobenzene	ETO15	50.00	53	150	ND	ND		06/06/19	17:19	BA	439891
Hexachlorobutadiene	ETO15	50.00	93	270	ND	ND		06/06/19	17:19	BA	439891
1,2,4-Trichlorobenzene	ETO15	50.00	110	190	ND	ND		06/06/19	17:19	BA	439891
Naphthalene	ETO15	50.00	64	130	ND	ND		06/06/19	17:19	BA	439891
(S) 4-Bromofluorobenzene	ETO15	50.00	50	150	100 %			06/06/19	17:19	BA	439891



SAMPLE RESULTS

Report prepared for: Keith Sy
 Advantage Environmental Consultants, LLC

Date/Time Received: 05/31/19, 1:00 pm
Date Reported: 06/10/19

Client Sample ID:	SV6-10	Lab Sample ID:	1905300-002A
Project Name/Location:	21207 Avalon Blvd, Carson, CA	Sample Matrix:	Soil Vapor
Project Number:		Certified Clean WO # :	
Date/Time Sampled:	05/29/19 / 16:02	Received PSI :	13.3
Canister/Tube ID:	530	Corrected PSI :	
Collection Volume (L):			
SDG:			

Prep Method: FG-P	Prep Batch Date/Time: 6/7/19 9:00:00AM
Prep Batch ID: 1113875	Prep Analyst: BALI

Parameters:	Analysis Method	DF	MDL %	PQL %	Results %	Results ppbv	Q	Analyzed	Time	By	Analytical Batch
Methane	D1946	2.40	0.0056	0.012	1.6			06/07/19	11:53	BA	439918

Prep Method: TO15-P	Prep Batch Date/Time: 6/6/19 12:00:00PM
Prep Batch ID: 1113846	Prep Analyst: BALI

Parameters:	Analysis Method	DF	MDL ug/m3	PQL ug/m3	Results ug/m3	Results ppbv	Q	Analyzed	Time	By	Analytical Batch
Dichlorodifluoromethane	ETO15	1.00	1.6	2.5	ND	ND		06/06/19	20:13	BA	439891
1,1-Difluoroethane	ETO15	1.00	0.35	14	ND	ND		06/06/19	20:13	BA	439891
1,2-Dichlorotetrafluoroethane	ETO15	1.00	1.4	3.5	ND	ND		06/06/19	20:13	BA	439891
Chloromethane	ETO15	1.00	2.0	4.1	ND	ND		06/06/19	20:13	BA	439891
1,3-Butadiene	ETO15	1.00	0.34	1.1	ND	ND		06/06/19	20:13	BA	439891
Bromomethane	ETO15	1.00	0.66	1.9	ND	ND		06/06/19	20:13	BA	439891
Chloroethane	ETO15	1.00	0.81	1.3	ND	ND		06/06/19	20:13	BA	439891
Trichlorofluoromethane	ETO15	1.00	0.56	2.8	ND	ND		06/06/19	20:13	BA	439891
1,1-Dichloroethene	ETO15	1.00	0.83	2.0	ND	ND		06/06/19	20:13	BA	439891
Freon 113	ETO15	1.00	1.0	3.8	ND	ND		06/06/19	20:13	BA	439891
Carbon Disulfide	ETO15	1.00	0.37	1.6	3.8	1.22		06/06/19	20:13	BA	439891
2-Propanol (Isopropyl Alcohol)	ETO15	1.00	1.3	12	ND	ND		06/06/19	20:13	BA	439891
Methylene Chloride	ETO15	1.00	0.70	10	ND	ND		06/06/19	20:13	BA	439891
Acetone	ETO15	1.00	0.40	12	320	134.45	E	06/06/19	20:13	BA	439891
trans-1,2-Dichloroethene	ETO15	1.00	0.48	2.0	8.6	2.17		06/06/19	20:13	BA	439891
Hexane	ETO15	1.00	0.46	1.8	48	13.64		06/06/19	20:13	BA	439891
MTBE	ETO15	1.00	0.44	1.8	ND	ND		06/06/19	20:13	BA	439891
tert-Butanol	ETO15	1.00	0.62	1.5	11	3.63		06/06/19	20:13	BA	439891
Diisopropyl ether (DIPE)	ETO15	1.00	0.74	2.1	ND	ND		06/06/19	20:13	BA	439891
1,1-Dichloroethane	ETO15	1.00	0.54	2.0	ND	ND		06/06/19	20:13	BA	439891
ETBE	ETO15	1.00	0.33	2.1	ND	ND		06/06/19	20:13	BA	439891
cis-1,2-Dichloroethene	ETO15	1.00	0.83	2.0	82	20.71		06/06/19	20:13	BA	439891
Chloroform	ETO15	1.00	0.97	2.4	ND	ND		06/06/19	20:13	BA	439891
Vinyl Acetate	ETO15	1.00	0.76	1.8	ND	ND		06/06/19	20:13	BA	439891
Carbon Tetrachloride	ETO15	1.00	1.1	3.1	ND	ND		06/06/19	20:13	BA	439891



SAMPLE RESULTS

Report prepared for: Keith Sy
 Advantage Environmental Consultants, LLC

Date/Time Received: 05/31/19, 1:00 pm
Date Reported: 06/10/19

Client Sample ID:	SV6-10	Lab Sample ID:	1905300-002A
Project Name/Location:	21207 Avalon Blvd, Carson, CA	Sample Matrix:	Soil Vapor
Project Number:		Certified Clean WO # :	
Date/Time Sampled:	05/29/19 / 16:02	Received PSI :	13.3
Canister/Tube ID:	530	Corrected PSI :	
Collection Volume (L):			
SDG:			

Prep Method: TO15-P	Prep Batch Date/Time: 6/6/19 12:00:00PM
Prep Batch ID: 1113846	Prep Analyst: BALI

Parameters:	Analysis Method	DF	MDL ug/m3	PQL ug/m3	Results ug/m3	Results ppbv	Q	Analyzed	Time	By	Analytical Batch
1,1,1-Trichloroethane	ETO15	1.00	0.79	2.7	ND	ND		06/06/19	20:13	BA	439891
2-Butanone (MEK)	ETO15	1.00	0.39	1.5	ND	ND		06/06/19	20:13	BA	439891
Ethyl Acetate	ETO15	1.00	0.48	1.8	ND	ND		06/06/19	20:13	BA	439891
Tetrahydrofuran	ETO15	1.00	0.45	1.5	ND	ND		06/06/19	20:13	BA	439891
Benzene	ETO15	1.00	0.44	1.6	14	4.39		06/06/19	20:13	BA	439891
TAME	ETO15	1.00	0.67	2.1	ND	ND		06/06/19	20:13	BA	439891
1,2-Dichloroethane (EDC)	ETO15	1.00	0.42	2.0	ND	ND		06/06/19	20:13	BA	439891
Trichloroethylene	ETO15	1.00	0.81	2.7	ND	ND		06/06/19	20:13	BA	439891
1,2-Dichloropropane	ETO15	1.00	0.76	2.3	ND	ND		06/06/19	20:13	BA	439891
Bromodichloromethane	ETO15	1.00	0.74	3.4	ND	ND		06/06/19	20:13	BA	439891
1,4-Dioxane	ETO15	1.00	1.8	3.6	ND	ND		06/06/19	20:13	BA	439891
trans-1,3-Dichloropropene	ETO15	1.00	1.1	2.3	ND	ND		06/06/19	20:13	BA	439891
Toluene	ETO15	1.00	0.75	1.9	ND	ND		06/06/19	20:13	BA	439891
4-Methyl-2-Pentanone (MIBK)	ETO15	1.00	0.75	2.1	ND	ND		06/06/19	20:13	BA	439891
cis-1,3-Dichloropropene	ETO15	1.00	0.42	2.3	ND	ND		06/06/19	20:13	BA	439891
Tetrachloroethylene	ETO15	1.00	1.5	3.4	5.6	0.83		06/06/19	20:13	BA	439891
1,1,2-Trichloroethane	ETO15	1.00	0.58	2.7	ND	ND		06/06/19	20:13	BA	439891
Dibromochloromethane	ETO15	1.00	1.1	4.3	ND	ND		06/06/19	20:13	BA	439891
1,2-Dibromoethane (EDB)	ETO15	1.00	0.74	3.8	ND	ND		06/06/19	20:13	BA	439891
2-Hexanone	ETO15	1.00	0.65	2.1	ND	ND		06/06/19	20:13	BA	439891
Ethyl Benzene	ETO15	1.00	0.63	2.2	ND	ND		06/06/19	20:13	BA	439891
Chlorobenzene	ETO15	1.00	0.60	2.3	ND	ND		06/06/19	20:13	BA	439891
1,1,1,2-Tetrachloroethane	ETO15	1.00	0.84	3.4	ND	ND		06/06/19	20:13	BA	439891
m,p-Xylene	ETO15	1.00	0.98	2.2	ND	ND		06/06/19	20:13	BA	439891
o-Xylene	ETO15	1.00	0.30	2.2	ND	ND		06/06/19	20:13	BA	439891
Styrene	ETO15	1.00	0.46	2.1	ND	ND		06/06/19	20:13	BA	439891
Bromoform	ETO15	1.00	1.3	5.2	ND	ND		06/06/19	20:13	BA	439891
1,1,2,2-Tetrachloroethane	ETO15	1.00	0.82	3.4	ND	ND		06/06/19	20:13	BA	439891
4-Ethyl Toluene	ETO15	1.00	0.55	2.5	ND	ND		06/06/19	20:13	BA	439891
1,3,5-Trimethylbenzene	ETO15	1.00	0.30	2.5	ND	ND		06/06/19	20:13	BA	439891
1,2,4-Trimethylbenzene	ETO15	1.00	0.60	2.5	ND	ND		06/06/19	20:13	BA	439891
1,4-Dichlorobenzene	ETO15	1.00	0.75	3.0	ND	ND		06/06/19	20:13	BA	439891
1,3-Dichlorobenzene	ETO15	1.00	1.3	3.0	ND	ND		06/06/19	20:13	BA	439891



SAMPLE RESULTS

Report prepared for: Keith Sy
Advantage Environmental Consultants, LLC

Date/Time Received: 05/31/19, 1:00 pm
Date Reported: 06/10/19

Client Sample ID:	SV6-10	Lab Sample ID:	1905300-002A
Project Name/Location:	21207 Avalon Blvd, Carson, CA	Sample Matrix:	Soil Vapor
Project Number:			
Date/Time Sampled:	05/29/19 / 16:02	Certified Clean WO # :	
Canister/Tube ID:	530	Received PSI :	13.3
Collection Volume (L):		Corrected PSI :	
SDG:			

Prep Method: TO15-P	Prep Batch Date/Time: 6/6/19 12:00:00PM
Prep Batch ID: 1113846	Prep Analyst: BALI

Parameters:	Analysis Method	DF	MDL ug/m3	PQL ug/m3	Results ug/m3	Results ppbv	Q	Analyzed	Time	By	Analytical Batch
1,2-Dichlorobenzene	ETO15	1.00	1.1	3.0	ND	ND		06/06/19	20:13	BA	439891
Hexachlorobutadiene	ETO15	1.00	1.9	5.3	ND	ND		06/06/19	20:13	BA	439891
1,2,4-Trichlorobenzene	ETO15	1.00	2.2	3.7	ND	ND		06/06/19	20:13	BA	439891
Naphthalene	ETO15	1.00	1.3	2.6	ND	ND		06/06/19	20:13	BA	439891
(S) 4-Bromofluorobenzene	ETO15	1.00	50	150	200 %		S	06/06/19	20:13	BA	439891

NOTE: High surrogate recovery due to co-elution with a non-target compound.

Prep Method: TO15-P	Prep Batch Date/Time: 6/6/19 12:00:00PM
Prep Batch ID: 1113846	Prep Analyst: BALI

Parameters:	Analysis Method	DF	MDL ug/m3	PQL ug/m3	Results ug/m3	Results ppbv	Q	Analyzed	Time	By	Analytical Batch
Vinyl Chloride	ETO15	50.00	11	64	390	152.34		06/06/19	17:44	BA	439891
(S) 4-Bromofluorobenzene	ETO15	50.00	50	150	100 %			06/06/19	17:44	BA	439891



SAMPLE RESULTS

Report prepared for: Keith Sy
 Advantage Environmental Consultants, LLC

Date/Time Received: 05/31/19, 1:00 pm
Date Reported: 06/10/19

Client Sample ID:	SV7-5	Lab Sample ID:	1905300-003A
Project Name/Location:	21207 Avalon Blvd, Carson, CA	Sample Matrix:	Soil Vapor
Project Number:		Certified Clean WO # :	
Date/Time Sampled:	05/29/19 / 16:10	Received PSI :	13.8
Canister/Tube ID:	480	Corrected PSI :	
Collection Volume (L):			
SDG:			

Prep Method: TO15-P	Prep Batch Date/Time: 6/6/19 12:00:00PM
Prep Batch ID: 1113846	Prep Analyst: BALI

Parameters:	Analysis Method	DF	MDL ug/m3	PQL ug/m3	Results ug/m3	Results ppbv	Q	Analyzed	Time	By	Analytical Batch
Dichlorodifluoromethane	ETO15	5.00	7.8	12	ND	ND		06/06/19	20:38	BA	439891
1,1-Difluoroethane	ETO15	5.00	1.7	68	ND	ND		06/06/19	20:38	BA	439891
1,2-Dichlorotetrafluoroethane	ETO15	5.00	7.0	17	ND	ND		06/06/19	20:38	BA	439891
Chloromethane	ETO15	5.00	10	21	ND	ND		06/06/19	20:38	BA	439891
Vinyl Chloride	ETO15	5.00	1.1	6.4	ND	ND		06/06/19	20:38	BA	439891
1,3-Butadiene	ETO15	5.00	1.7	5.5	ND	ND		06/06/19	20:38	BA	439891
Bromomethane	ETO15	5.00	3.3	9.7	ND	ND		06/06/19	20:38	BA	439891
Chloroethane	ETO15	5.00	4.1	6.6	ND	ND		06/06/19	20:38	BA	439891
Trichlorofluoromethane	ETO15	5.00	2.8	14	ND	ND		06/06/19	20:38	BA	439891
1,1-Dichloroethene	ETO15	5.00	4.1	9.9	ND	ND		06/06/19	20:38	BA	439891
Freon 113	ETO15	5.00	5.1	19	ND	ND		06/06/19	20:38	BA	439891
Carbon Disulfide	ETO15	5.00	1.9	7.8	33	10.61		06/06/19	20:38	BA	439891
2-Propanol (Isopropyl Alcohol)	ETO15	5.00	6.4	62	ND	ND		06/06/19	20:38	BA	439891
Methylene Chloride	ETO15	5.00	3.5	52	ND	ND		06/06/19	20:38	BA	439891
Acetone	ETO15	5.00	2.0	60	240	100.84		06/06/19	20:38	BA	439891
trans-1,2-Dichloroethene	ETO15	5.00	2.4	9.9	ND	ND		06/06/19	20:38	BA	439891
Hexane	ETO15	5.00	2.3	8.8	ND	ND		06/06/19	20:38	BA	439891
MTBE	ETO15	5.00	2.2	9.0	ND	ND		06/06/19	20:38	BA	439891
tert-Butanol	ETO15	5.00	3.1	7.6	ND	ND		06/06/19	20:38	BA	439891
Diisopropyl ether (DIPE)	ETO15	5.00	3.7	10	ND	ND		06/06/19	20:38	BA	439891
1,1-Dichloroethane	ETO15	5.00	2.7	10	ND	ND		06/06/19	20:38	BA	439891
ETBE	ETO15	5.00	1.6	10	ND	ND		06/06/19	20:38	BA	439891
cis-1,2-Dichloroethene	ETO15	5.00	4.2	9.9	ND	ND		06/06/19	20:38	BA	439891
Chloroform	ETO15	5.00	4.8	12	ND	ND		06/06/19	20:38	BA	439891
Vinyl Acetate	ETO15	5.00	3.8	8.8	ND	ND		06/06/19	20:38	BA	439891
Carbon Tetrachloride	ETO15	5.00	5.5	16	ND	ND		06/06/19	20:38	BA	439891
1,1,1-Trichloroethane	ETO15	5.00	4.0	14	ND	ND		06/06/19	20:38	BA	439891
2-Butanone (MEK)	ETO15	5.00	1.9	7.4	67	22.71		06/06/19	20:38	BA	439891
Ethyl Acetate	ETO15	5.00	2.4	9.0	ND	ND		06/06/19	20:38	BA	439891
Tetrahydrofuran	ETO15	5.00	2.2	7.4	ND	ND		06/06/19	20:38	BA	439891
Benzene	ETO15	5.00	2.2	8.0	15	4.70		06/06/19	20:38	BA	439891
TAME	ETO15	5.00	3.4	10	ND	ND		06/06/19	20:38	BA	439891
1,2-Dichloroethane (EDC)	ETO15	5.00	2.1	10	ND	ND		06/06/19	20:38	BA	439891



SAMPLE RESULTS

Report prepared for: Keith Sy
 Advantage Environmental Consultants, LLC

Date/Time Received: 05/31/19, 1:00 pm
Date Reported: 06/10/19

Client Sample ID:	SV7-5	Lab Sample ID:	1905300-003A
Project Name/Location:	21207 Avalon Blvd, Carson, CA	Sample Matrix:	Soil Vapor
Project Number:		Certified Clean WO # :	
Date/Time Sampled:	05/29/19 / 16:10	Received PSI :	13.8
Canister/Tube ID:	480	Corrected PSI :	
Collection Volume (L):			
SDG:			

Prep Method: TO15-P	Prep Batch Date/Time: 6/6/19 12:00:00PM
Prep Batch ID: 1113846	Prep Analyst: BALI

Parameters:	Analysis Method	DF	MDL ug/m3	PQL ug/m3	Results ug/m3	Results ppbv	Q	Analyzed	Time	By	Analytical Batch
Trichloroethylene	ETO15	5.00	4.0	13	ND	ND		06/06/19	20:38	BA	439891
1,2-Dichloropropane	ETO15	5.00	3.8	12	ND	ND		06/06/19	20:38	BA	439891
Bromodichloromethane	ETO15	5.00	3.7	17	ND	ND		06/06/19	20:38	BA	439891
1,4-Dioxane	ETO15	5.00	9.0	18	ND	ND		06/06/19	20:38	BA	439891
trans-1,3-Dichloropropene	ETO15	5.00	5.3	11	ND	ND		06/06/19	20:38	BA	439891
Toluene	ETO15	5.00	3.8	9.4	27	7.16		06/06/19	20:38	BA	439891
4-Methyl-2-Pentanone (MIBK)	ETO15	5.00	3.7	10	11	2.68		06/06/19	20:38	BA	439891
cis-1,3-Dichloropropene	ETO15	5.00	2.1	11	ND	ND		06/06/19	20:38	BA	439891
Tetrachloroethylene	ETO15	5.00	7.3	17	ND	ND		06/06/19	20:38	BA	439891
1,1,2-Trichloroethane	ETO15	5.00	2.9	14	ND	ND		06/06/19	20:38	BA	439891
Dibromochloromethane	ETO15	5.00	5.6	21	ND	ND		06/06/19	20:38	BA	439891
1,2-Dibromoethane (EDB)	ETO15	5.00	3.7	19	ND	ND		06/06/19	20:38	BA	439891
2-Hexanone	ETO15	5.00	3.3	10	ND	ND		06/06/19	20:38	BA	439891
Ethyl Benzene	ETO15	5.00	3.1	11	ND	ND		06/06/19	20:38	BA	439891
Chlorobenzene	ETO15	5.00	3.0	12	ND	ND		06/06/19	20:38	BA	439891
1,1,1,2-Tetrachloroethane	ETO15	5.00	4.2	17	ND	ND		06/06/19	20:38	BA	439891
m,p-Xylene	ETO15	5.00	4.9	11	ND	ND		06/06/19	20:38	BA	439891
o-Xylene	ETO15	5.00	1.5	11	ND	ND		06/06/19	20:38	BA	439891
Styrene	ETO15	5.00	2.3	11	ND	ND		06/06/19	20:38	BA	439891
Bromoform	ETO15	5.00	6.5	26	ND	ND		06/06/19	20:38	BA	439891
1,1,2,2-Tetrachloroethane	ETO15	5.00	4.1	17	ND	ND		06/06/19	20:38	BA	439891
4-Ethyl Toluene	ETO15	5.00	2.7	12	ND	ND		06/06/19	20:38	BA	439891
1,3,5-Trimethylbenzene	ETO15	5.00	1.5	12	ND	ND		06/06/19	20:38	BA	439891
1,2,4-Trimethylbenzene	ETO15	5.00	3.0	12	ND	ND		06/06/19	20:38	BA	439891
1,4-Dichlorobenzene	ETO15	5.00	3.7	15	ND	ND		06/06/19	20:38	BA	439891
1,3-Dichlorobenzene	ETO15	5.00	6.7	15	ND	ND		06/06/19	20:38	BA	439891
1,2-Dichlorobenzene	ETO15	5.00	5.3	15	ND	ND		06/06/19	20:38	BA	439891
Hexachlorobutadiene	ETO15	5.00	9.3	27	ND	ND		06/06/19	20:38	BA	439891
1,2,4-Trichlorobenzene	ETO15	5.00	11	19	ND	ND		06/06/19	20:38	BA	439891
Naphthalene	ETO15	5.00	6.4	13	16	3.05		06/06/19	20:38	BA	439891
(S) 4-Bromofluorobenzene	ETO15	5.00	50	150	120 %			06/06/19	20:38	BA	439891



SAMPLE RESULTS

Report prepared for: Keith Sy
 Advantage Environmental Consultants, LLC

Date/Time Received: 05/31/19, 1:00 pm
Date Reported: 06/10/19

Client Sample ID:	SV7-8	Lab Sample ID:	1905300-004A
Project Name/Location:	21207 Avalon Blvd, Carson, CA	Sample Matrix:	Soil Vapor
Project Number:		Certified Clean WO # :	
Date/Time Sampled:	05/29/19 / 16:10	Received PSI :	13.3
Canister/Tube ID:	898	Corrected PSI :	
Collection Volume (L):			
SDG:			

Prep Method: TO15-P	Prep Batch Date/Time: 6/6/19 12:00:00PM
Prep Batch ID: 1113846	Prep Analyst: BALI

Parameters:	Analysis Method	DF	MDL ug/m3	PQL ug/m3	Results ug/m3	Results ppbv	Q	Analyzed	Time	By	Analytical Batch
Dichlorodifluoromethane	ETO15	1.00	1.6	2.5	ND	ND		06/06/19	21:04	BA	439891
1,1-Difluoroethane	ETO15	1.00	0.35	14	ND	ND		06/06/19	21:04	BA	439891
1,2-Dichlorotetrafluoroethane	ETO15	1.00	1.4	3.5	ND	ND		06/06/19	21:04	BA	439891
Chloromethane	ETO15	1.00	2.0	4.1	ND	ND		06/06/19	21:04	BA	439891
Vinyl Chloride	ETO15	1.00	0.23	1.3	ND	ND		06/06/19	21:04	BA	439891
1,3-Butadiene	ETO15	1.00	0.34	1.1	ND	ND		06/06/19	21:04	BA	439891
Bromomethane	ETO15	1.00	0.66	1.9	ND	ND		06/06/19	21:04	BA	439891
Chloroethane	ETO15	1.00	0.81	1.3	ND	ND		06/06/19	21:04	BA	439891
Trichlorofluoromethane	ETO15	1.00	0.56	2.8	ND	ND		06/06/19	21:04	BA	439891
1,1-Dichloroethene	ETO15	1.00	0.83	2.0	ND	ND		06/06/19	21:04	BA	439891
Freon 113	ETO15	1.00	1.0	3.8	ND	ND		06/06/19	21:04	BA	439891
Carbon Disulfide	ETO15	1.00	0.37	1.6	2.5	0.80		06/06/19	21:04	BA	439891
2-Propanol (Isopropyl Alcohol)	ETO15	1.00	1.3	12	ND	ND		06/06/19	21:04	BA	439891
Methylene Chloride	ETO15	1.00	0.70	10	ND	ND		06/06/19	21:04	BA	439891
Acetone	ETO15	1.00	0.40	12	130	54.62		06/06/19	21:04	BA	439891
trans-1,2-Dichloroethene	ETO15	1.00	0.48	2.0	ND	ND		06/06/19	21:04	BA	439891
Hexane	ETO15	1.00	0.46	1.8	ND	ND		06/06/19	21:04	BA	439891
MTBE	ETO15	1.00	0.44	1.8	ND	ND		06/06/19	21:04	BA	439891
tert-Butanol	ETO15	1.00	0.62	1.5	3.7	1.22		06/06/19	21:04	BA	439891
Diisopropyl ether (DIPE)	ETO15	1.00	0.74	2.1	ND	ND		06/06/19	21:04	BA	439891
1,1-Dichloroethane	ETO15	1.00	0.54	2.0	ND	ND		06/06/19	21:04	BA	439891
ETBE	ETO15	1.00	0.33	2.1	ND	ND		06/06/19	21:04	BA	439891
cis-1,2-Dichloroethene	ETO15	1.00	0.83	2.0	ND	ND		06/06/19	21:04	BA	439891
Chloroform	ETO15	1.00	0.97	2.4	ND	ND		06/06/19	21:04	BA	439891
Vinyl Acetate	ETO15	1.00	0.76	1.8	ND	ND		06/06/19	21:04	BA	439891
Carbon Tetrachloride	ETO15	1.00	1.1	3.1	ND	ND		06/06/19	21:04	BA	439891
1,1,1-Trichloroethane	ETO15	1.00	0.79	2.7	ND	ND		06/06/19	21:04	BA	439891
2-Butanone (MEK)	ETO15	1.00	0.39	1.5	38	12.88		06/06/19	21:04	BA	439891
Ethyl Acetate	ETO15	1.00	0.48	1.8	ND	ND		06/06/19	21:04	BA	439891
Tetrahydrofuran	ETO15	1.00	0.45	1.5	ND	ND		06/06/19	21:04	BA	439891
Benzene	ETO15	1.00	0.44	1.6	7.4	2.32		06/06/19	21:04	BA	439891
TAME	ETO15	1.00	0.67	2.1	ND	ND		06/06/19	21:04	BA	439891
1,2-Dichloroethane (EDC)	ETO15	1.00	0.42	2.0	ND	ND		06/06/19	21:04	BA	439891



SAMPLE RESULTS

Report prepared for: Keith Sy
 Advantage Environmental Consultants, LLC

Date/Time Received: 05/31/19, 1:00 pm
Date Reported: 06/10/19

Client Sample ID:	SV7-8	Lab Sample ID:	1905300-004A
Project Name/Location:	21207 Avalon Blvd, Carson, CA	Sample Matrix:	Soil Vapor
Project Number:		Certified Clean WO # :	
Date/Time Sampled:	05/29/19 / 16:10	Received PSI :	13.3
Canister/Tube ID:	898	Corrected PSI :	
Collection Volume (L):			
SDG:			

Prep Method: TO15-P	Prep Batch Date/Time: 6/6/19 12:00:00PM
Prep Batch ID: 1113846	Prep Analyst: BALI

Parameters:	Analysis Method	DF	MDL ug/m3	PQL ug/m3	Results ug/m3	Results ppbv	Q	Analyzed	Time	By	Analytical Batch
Trichloroethylene	ETO15	1.00	0.81	2.7	ND	ND		06/06/19	21:04	BA	439891
1,2-Dichloropropane	ETO15	1.00	0.76	2.3	ND	ND		06/06/19	21:04	BA	439891
Bromodichloromethane	ETO15	1.00	0.74	3.4	ND	ND		06/06/19	21:04	BA	439891
1,4-Dioxane	ETO15	1.00	1.8	3.6	ND	ND		06/06/19	21:04	BA	439891
trans-1,3-Dichloropropene	ETO15	1.00	1.1	2.3	ND	ND		06/06/19	21:04	BA	439891
Toluene	ETO15	1.00	0.75	1.9	6.8	1.80		06/06/19	21:04	BA	439891
4-Methyl-2-Pentanone (MIBK)	ETO15	1.00	0.75	2.1	ND	ND		06/06/19	21:04	BA	439891
cis-1,3-Dichloropropene	ETO15	1.00	0.42	2.3	ND	ND		06/06/19	21:04	BA	439891
Tetrachloroethylene	ETO15	1.00	1.5	3.4	15	2.21		06/06/19	21:04	BA	439891
1,1,2-Trichloroethane	ETO15	1.00	0.58	2.7	ND	ND		06/06/19	21:04	BA	439891
Dibromochloromethane	ETO15	1.00	1.1	4.3	ND	ND		06/06/19	21:04	BA	439891
1,2-Dibromoethane (EDB)	ETO15	1.00	0.74	3.8	ND	ND		06/06/19	21:04	BA	439891
2-Hexanone	ETO15	1.00	0.65	2.1	ND	ND		06/06/19	21:04	BA	439891
Ethyl Benzene	ETO15	1.00	0.63	2.2	ND	ND		06/06/19	21:04	BA	439891
Chlorobenzene	ETO15	1.00	0.60	2.3	ND	ND		06/06/19	21:04	BA	439891
1,1,1,2-Tetrachloroethane	ETO15	1.00	0.84	3.4	ND	ND		06/06/19	21:04	BA	439891
m,p-Xylene	ETO15	1.00	0.98	2.2	ND	ND		06/06/19	21:04	BA	439891
o-Xylene	ETO15	1.00	0.30	2.2	ND	ND		06/06/19	21:04	BA	439891
Styrene	ETO15	1.00	0.46	2.1	2.2	0.52		06/06/19	21:04	BA	439891
Bromoform	ETO15	1.00	1.3	5.2	ND	ND		06/06/19	21:04	BA	439891
1,1,2,2-Tetrachloroethane	ETO15	1.00	0.82	3.4	ND	ND		06/06/19	21:04	BA	439891
4-Ethyl Toluene	ETO15	1.00	0.55	2.5	ND	ND		06/06/19	21:04	BA	439891
1,3,5-Trimethylbenzene	ETO15	1.00	0.30	2.5	ND	ND		06/06/19	21:04	BA	439891
1,2,4-Trimethylbenzene	ETO15	1.00	0.60	2.5	ND	ND		06/06/19	21:04	BA	439891
1,4-Dichlorobenzene	ETO15	1.00	0.75	3.0	ND	ND		06/06/19	21:04	BA	439891
1,3-Dichlorobenzene	ETO15	1.00	1.3	3.0	ND	ND		06/06/19	21:04	BA	439891
1,2-Dichlorobenzene	ETO15	1.00	1.1	3.0	ND	ND		06/06/19	21:04	BA	439891
Hexachlorobutadiene	ETO15	1.00	1.9	5.3	ND	ND		06/06/19	21:04	BA	439891
1,2,4-Trichlorobenzene	ETO15	1.00	2.2	3.7	ND	ND		06/06/19	21:04	BA	439891
Naphthalene	ETO15	1.00	1.3	2.6	ND	ND		06/06/19	21:04	BA	439891
(S) 4-Bromofluorobenzene	ETO15	1.00	50	150	130 %			06/06/19	21:04	BA	439891



SAMPLE RESULTS

Report prepared for: Keith Sy
 Advantage Environmental Consultants, LLC

Date/Time Received: 05/31/19, 1:00 pm
Date Reported: 06/10/19

Client Sample ID:	SV8-5	Lab Sample ID:	1905300-005A
Project Name/Location:	21207 Avalon Blvd, Carson, CA	Sample Matrix:	Soil Vapor
Project Number:		Certified Clean WO # :	
Date/Time Sampled:	05/29/19 / 17:10	Received PSI :	13.3
Canister/Tube ID:	893	Corrected PSI :	
Collection Volume (L):			
SDG:			

Prep Method: TO15-P	Prep Batch Date/Time: 6/6/19 12:00:00PM
Prep Batch ID: 1113846	Prep Analyst: BALI

Parameters:	Analysis Method	DF	MDL ug/m3	PQL ug/m3	Results ug/m3	Results ppbv	Q	Analyzed	Time	By	Analytical Batch
Dichlorodifluoromethane	ETO15	5.00	7.8	12	ND	ND		06/06/19	21:29	BA	439891
1,1-Difluoroethane	ETO15	5.00	1.7	68	ND	ND		06/06/19	21:29	BA	439891
1,2-Dichlorotetrafluoroethane	ETO15	5.00	7.0	17	ND	ND		06/06/19	21:29	BA	439891
Chloromethane	ETO15	5.00	10	21	ND	ND		06/06/19	21:29	BA	439891
Vinyl Chloride	ETO15	5.00	1.1	6.4	ND	ND		06/06/19	21:29	BA	439891
1,3-Butadiene	ETO15	5.00	1.7	5.5	ND	ND		06/06/19	21:29	BA	439891
Bromomethane	ETO15	5.00	3.3	9.7	ND	ND		06/06/19	21:29	BA	439891
Chloroethane	ETO15	5.00	4.1	6.6	ND	ND		06/06/19	21:29	BA	439891
Trichlorofluoromethane	ETO15	5.00	2.8	14	ND	ND		06/06/19	21:29	BA	439891
1,1-Dichloroethene	ETO15	5.00	4.1	9.9	ND	ND		06/06/19	21:29	BA	439891
Freon 113	ETO15	5.00	5.1	19	ND	ND		06/06/19	21:29	BA	439891
Carbon Disulfide	ETO15	5.00	1.9	7.8	8.2	2.64		06/06/19	21:29	BA	439891
2-Propanol (Isopropyl Alcohol)	ETO15	5.00	6.4	62	ND	ND		06/06/19	21:29	BA	439891
Methylene Chloride	ETO15	5.00	3.5	52	ND	ND		06/06/19	21:29	BA	439891
Acetone	ETO15	5.00	2.0	60	200	84.03		06/06/19	21:29	BA	439891
trans-1,2-Dichloroethene	ETO15	5.00	2.4	9.9	ND	ND		06/06/19	21:29	BA	439891
Hexane	ETO15	5.00	2.3	8.8	ND	ND		06/06/19	21:29	BA	439891
MTBE	ETO15	5.00	2.2	9.0	ND	ND		06/06/19	21:29	BA	439891
tert-Butanol	ETO15	5.00	3.1	7.6	ND	ND		06/06/19	21:29	BA	439891
Diisopropyl ether (DIPE)	ETO15	5.00	3.7	10	ND	ND		06/06/19	21:29	BA	439891
1,1-Dichloroethane	ETO15	5.00	2.7	10	ND	ND		06/06/19	21:29	BA	439891
ETBE	ETO15	5.00	1.6	10	ND	ND		06/06/19	21:29	BA	439891
cis-1,2-Dichloroethene	ETO15	5.00	4.2	9.9	ND	ND		06/06/19	21:29	BA	439891
Chloroform	ETO15	5.00	4.8	12	ND	ND		06/06/19	21:29	BA	439891
Vinyl Acetate	ETO15	5.00	3.8	8.8	ND	ND		06/06/19	21:29	BA	439891
Carbon Tetrachloride	ETO15	5.00	5.5	16	ND	ND		06/06/19	21:29	BA	439891
1,1,1-Trichloroethane	ETO15	5.00	4.0	14	ND	ND		06/06/19	21:29	BA	439891
2-Butanone (MEK)	ETO15	5.00	1.9	7.4	35	11.86		06/06/19	21:29	BA	439891
Ethyl Acetate	ETO15	5.00	2.4	9.0	ND	ND		06/06/19	21:29	BA	439891
Tetrahydrofuran	ETO15	5.00	2.2	7.4	ND	ND		06/06/19	21:29	BA	439891
Benzene	ETO15	5.00	2.2	8.0	ND	ND		06/06/19	21:29	BA	439891
TAME	ETO15	5.00	3.4	10	ND	ND		06/06/19	21:29	BA	439891
1,2-Dichloroethane (EDC)	ETO15	5.00	2.1	10	ND	ND		06/06/19	21:29	BA	439891



SAMPLE RESULTS

Report prepared for: Keith Sy
 Advantage Environmental Consultants, LLC

Date/Time Received: 05/31/19, 1:00 pm
Date Reported: 06/10/19

Client Sample ID:	SV8-5	Lab Sample ID:	1905300-005A
Project Name/Location:	21207 Avalon Blvd, Carson, CA	Sample Matrix:	Soil Vapor
Project Number:		Certified Clean WO # :	
Date/Time Sampled:	05/29/19 / 17:10	Received PSI :	13.3
Canister/Tube ID:	893	Corrected PSI :	
Collection Volume (L):			
SDG:			

Prep Method: TO15-P	Prep Batch Date/Time: 6/6/19 12:00:00PM
Prep Batch ID: 1113846	Prep Analyst: BALI

Parameters:	Analysis Method	DF	MDL ug/m3	PQL ug/m3	Results ug/m3	Results ppbv	Q	Analyzed	Time	By	Analytical Batch
Trichloroethylene	ETO15	5.00	4.0	13	ND	ND		06/06/19	21:29	BA	439891
1,2-Dichloropropane	ETO15	5.00	3.8	12	ND	ND		06/06/19	21:29	BA	439891
Bromodichloromethane	ETO15	5.00	3.7	17	ND	ND		06/06/19	21:29	BA	439891
1,4-Dioxane	ETO15	5.00	9.0	18	ND	ND		06/06/19	21:29	BA	439891
trans-1,3-Dichloropropene	ETO15	5.00	5.3	11	ND	ND		06/06/19	21:29	BA	439891
Toluene	ETO15	5.00	3.8	9.4	28	7.43		06/06/19	21:29	BA	439891
4-Methyl-2-Pentanone (MIBK)	ETO15	5.00	3.7	10	ND	ND		06/06/19	21:29	BA	439891
cis-1,3-Dichloropropene	ETO15	5.00	2.1	11	ND	ND		06/06/19	21:29	BA	439891
Tetrachloroethylene	ETO15	5.00	7.3	17	ND	ND		06/06/19	21:29	BA	439891
1,1,2-Trichloroethane	ETO15	5.00	2.9	14	ND	ND		06/06/19	21:29	BA	439891
Dibromochloromethane	ETO15	5.00	5.6	21	ND	ND		06/06/19	21:29	BA	439891
1,2-Dibromoethane (EDB)	ETO15	5.00	3.7	19	ND	ND		06/06/19	21:29	BA	439891
2-Hexanone	ETO15	5.00	3.3	10	ND	ND		06/06/19	21:29	BA	439891
Ethyl Benzene	ETO15	5.00	3.1	11	ND	ND		06/06/19	21:29	BA	439891
Chlorobenzene	ETO15	5.00	3.0	12	ND	ND		06/06/19	21:29	BA	439891
1,1,1,2-Tetrachloroethane	ETO15	5.00	4.2	17	ND	ND		06/06/19	21:29	BA	439891
m,p-Xylene	ETO15	5.00	4.9	11	ND	ND		06/06/19	21:29	BA	439891
o-Xylene	ETO15	5.00	1.5	11	ND	ND		06/06/19	21:29	BA	439891
Styrene	ETO15	5.00	2.3	11	ND	ND		06/06/19	21:29	BA	439891
Bromoform	ETO15	5.00	6.5	26	ND	ND		06/06/19	21:29	BA	439891
1,1,2,2-Tetrachloroethane	ETO15	5.00	4.1	17	ND	ND		06/06/19	21:29	BA	439891
4-Ethyl Toluene	ETO15	5.00	2.7	12	ND	ND		06/06/19	21:29	BA	439891
1,3,5-Trimethylbenzene	ETO15	5.00	1.5	12	ND	ND		06/06/19	21:29	BA	439891
1,2,4-Trimethylbenzene	ETO15	5.00	3.0	12	ND	ND		06/06/19	21:29	BA	439891
1,4-Dichlorobenzene	ETO15	5.00	3.7	15	ND	ND		06/06/19	21:29	BA	439891
1,3-Dichlorobenzene	ETO15	5.00	6.7	15	ND	ND		06/06/19	21:29	BA	439891
1,2-Dichlorobenzene	ETO15	5.00	5.3	15	ND	ND		06/06/19	21:29	BA	439891
Hexachlorobutadiene	ETO15	5.00	9.3	27	ND	ND		06/06/19	21:29	BA	439891
1,2,4-Trichlorobenzene	ETO15	5.00	11	19	ND	ND		06/06/19	21:29	BA	439891
Naphthalene	ETO15	5.00	6.4	13	ND	ND		06/06/19	21:29	BA	439891
(S) 4-Bromofluorobenzene	ETO15	5.00	50	150	130 %			06/06/19	21:29	BA	439891



SAMPLE RESULTS

Report prepared for: Keith Sy
Advantage Environmental Consultants, LLC

Date/Time Received: 05/31/19, 1:00 pm
Date Reported: 06/10/19

Client Sample ID:	SV8-10	Lab Sample ID:	1905300-006A
Project Name/Location:	21207 Avalon Blvd, Carson, CA	Sample Matrix:	Soil Vapor
Project Number:		Certified Clean WO # :	
Date/Time Sampled:	05/29/19 / 17:10	Received PSI :	14.4
Canister/Tube ID:	1438	Corrected PSI :	
Collection Volume (L):			
SDG:			

Prep Method: TO15-P	Prep Batch Date/Time: 6/6/19 12:00:00PM
Prep Batch ID: 1113846	Prep Analyst: BALI

Parameters:	Analysis Method	DF	MDL ug/m3	PQL ug/m3	Results ug/m3	Results ppbv	Q	Analyzed	Time	By	Analytical Batch
Dichlorodifluoromethane	ETO15	5.00	7.8	12	ND	ND		06/06/19	22:02	BA	439891
1,1-Difluoroethane	ETO15	5.00	1.7	68	ND	ND		06/06/19	22:02	BA	439891
1,2-Dichlorotetrafluoroethane	ETO15	5.00	7.0	17	ND	ND		06/06/19	22:02	BA	439891
Chloromethane	ETO15	5.00	10	21	ND	ND		06/06/19	22:02	BA	439891
Vinyl Chloride	ETO15	5.00	1.1	6.4	ND	ND		06/06/19	22:02	BA	439891
1,3-Butadiene	ETO15	5.00	1.7	5.5	ND	ND		06/06/19	22:02	BA	439891
Bromomethane	ETO15	5.00	3.3	9.7	ND	ND		06/06/19	22:02	BA	439891
Chloroethane	ETO15	5.00	4.1	6.6	ND	ND		06/06/19	22:02	BA	439891
Trichlorofluoromethane	ETO15	5.00	2.8	14	ND	ND		06/06/19	22:02	BA	439891
1,1-Dichloroethene	ETO15	5.00	4.1	9.9	ND	ND		06/06/19	22:02	BA	439891
Freon 113	ETO15	5.00	5.1	19	ND	ND		06/06/19	22:02	BA	439891
Carbon Disulfide	ETO15	5.00	1.9	7.8	20	6.43		06/06/19	22:02	BA	439891
2-Propanol (Isopropyl Alcohol)	ETO15	5.00	6.4	62	ND	ND		06/06/19	22:02	BA	439891
Methylene Chloride	ETO15	5.00	3.5	52	ND	ND		06/06/19	22:02	BA	439891
Acetone	ETO15	5.00	2.0	60	320	134.45		06/06/19	22:02	BA	439891
trans-1,2-Dichloroethene	ETO15	5.00	2.4	9.9	ND	ND		06/06/19	22:02	BA	439891
Hexane	ETO15	5.00	2.3	8.8	ND	ND		06/06/19	22:02	BA	439891
MTBE	ETO15	5.00	2.2	9.0	ND	ND		06/06/19	22:02	BA	439891
tert-Butanol	ETO15	5.00	3.1	7.6	ND	ND		06/06/19	22:02	BA	439891
Diisopropyl ether (DIPE)	ETO15	5.00	3.7	10	ND	ND		06/06/19	22:02	BA	439891
1,1-Dichloroethane	ETO15	5.00	2.7	10	ND	ND		06/06/19	22:02	BA	439891
ETBE	ETO15	5.00	1.6	10	ND	ND		06/06/19	22:02	BA	439891
cis-1,2-Dichloroethene	ETO15	5.00	4.2	9.9	31	7.83		06/06/19	22:02	BA	439891
Chloroform	ETO15	5.00	4.8	12	ND	ND		06/06/19	22:02	BA	439891
Vinyl Acetate	ETO15	5.00	3.8	8.8	ND	ND		06/06/19	22:02	BA	439891
Carbon Tetrachloride	ETO15	5.00	5.5	16	ND	ND		06/06/19	22:02	BA	439891
1,1,1-Trichloroethane	ETO15	5.00	4.0	14	ND	ND		06/06/19	22:02	BA	439891
2-Butanone (MEK)	ETO15	5.00	1.9	7.4	72	24.41		06/06/19	22:02	BA	439891
Ethyl Acetate	ETO15	5.00	2.4	9.0	ND	ND		06/06/19	22:02	BA	439891
Tetrahydrofuran	ETO15	5.00	2.2	7.4	ND	ND		06/06/19	22:02	BA	439891
Benzene	ETO15	5.00	2.2	8.0	8.2	2.57		06/06/19	22:02	BA	439891
TAME	ETO15	5.00	3.4	10	ND	ND		06/06/19	22:02	BA	439891
1,2-Dichloroethane (EDC)	ETO15	5.00	2.1	10	ND	ND		06/06/19	22:02	BA	439891



SAMPLE RESULTS

Report prepared for: Keith Sy
 Advantage Environmental Consultants, LLC

Date/Time Received: 05/31/19, 1:00 pm
Date Reported: 06/10/19

Client Sample ID:	SV8-10	Lab Sample ID:	1905300-006A
Project Name/Location:	21207 Avalon Blvd, Carson, CA	Sample Matrix:	Soil Vapor
Project Number:		Certified Clean WO # :	
Date/Time Sampled:	05/29/19 / 17:10	Received PSI :	14.4
Canister/Tube ID:	1438	Corrected PSI :	
Collection Volume (L):			
SDG:			

Prep Method: TO15-P	Prep Batch Date/Time: 6/6/19 12:00:00PM
Prep Batch ID: 1113846	Prep Analyst: BALI

Parameters:	Analysis Method	DF	MDL ug/m3	PQL ug/m3	Results ug/m3	Results ppbv	Q	Analyzed	Time	By	Analytical Batch
Trichloroethylene	ETO15	5.00	4.0	13	ND	ND		06/06/19	22:02	BA	439891
1,2-Dichloropropane	ETO15	5.00	3.8	12	ND	ND		06/06/19	22:02	BA	439891
Bromodichloromethane	ETO15	5.00	3.7	17	ND	ND		06/06/19	22:02	BA	439891
1,4-Dioxane	ETO15	5.00	9.0	18	ND	ND		06/06/19	22:02	BA	439891
trans-1,3-Dichloropropene	ETO15	5.00	5.3	11	ND	ND		06/06/19	22:02	BA	439891
Toluene	ETO15	5.00	3.8	9.4	20	5.31		06/06/19	22:02	BA	439891
4-Methyl-2-Pentanone (MIBK)	ETO15	5.00	3.7	10	ND	ND		06/06/19	22:02	BA	439891
cis-1,3-Dichloropropene	ETO15	5.00	2.1	11	ND	ND		06/06/19	22:02	BA	439891
Tetrachloroethylene	ETO15	5.00	7.3	17	ND	ND		06/06/19	22:02	BA	439891
1,1,2-Trichloroethane	ETO15	5.00	2.9	14	ND	ND		06/06/19	22:02	BA	439891
Dibromochloromethane	ETO15	5.00	5.6	21	ND	ND		06/06/19	22:02	BA	439891
1,2-Dibromoethane (EDB)	ETO15	5.00	3.7	19	ND	ND		06/06/19	22:02	BA	439891
2-Hexanone	ETO15	5.00	3.3	10	ND	ND		06/06/19	22:02	BA	439891
Ethyl Benzene	ETO15	5.00	3.1	11	ND	ND		06/06/19	22:02	BA	439891
Chlorobenzene	ETO15	5.00	3.0	12	ND	ND		06/06/19	22:02	BA	439891
1,1,1,2-Tetrachloroethane	ETO15	5.00	4.2	17	ND	ND		06/06/19	22:02	BA	439891
m,p-Xylene	ETO15	5.00	4.9	11	ND	ND		06/06/19	22:02	BA	439891
o-Xylene	ETO15	5.00	1.5	11	ND	ND		06/06/19	22:02	BA	439891
Styrene	ETO15	5.00	2.3	11	ND	ND		06/06/19	22:02	BA	439891
Bromoform	ETO15	5.00	6.5	26	ND	ND		06/06/19	22:02	BA	439891
1,1,2,2-Tetrachloroethane	ETO15	5.00	4.1	17	ND	ND		06/06/19	22:02	BA	439891
4-Ethyl Toluene	ETO15	5.00	2.7	12	ND	ND		06/06/19	22:02	BA	439891
1,3,5-Trimethylbenzene	ETO15	5.00	1.5	12	ND	ND		06/06/19	22:02	BA	439891
1,2,4-Trimethylbenzene	ETO15	5.00	3.0	12	ND	ND		06/06/19	22:02	BA	439891
1,4-Dichlorobenzene	ETO15	5.00	3.7	15	ND	ND		06/06/19	22:02	BA	439891
1,3-Dichlorobenzene	ETO15	5.00	6.7	15	ND	ND		06/06/19	22:02	BA	439891
1,2-Dichlorobenzene	ETO15	5.00	5.3	15	ND	ND		06/06/19	22:02	BA	439891
Hexachlorobutadiene	ETO15	5.00	9.3	27	ND	ND		06/06/19	22:02	BA	439891
1,2,4-Trichlorobenzene	ETO15	5.00	11	19	ND	ND		06/06/19	22:02	BA	439891
Naphthalene	ETO15	5.00	6.4	13	ND	ND		06/06/19	22:02	BA	439891
(S) 4-Bromofluorobenzene	ETO15	5.00	50	150	130 %			06/06/19	22:02	BA	439891



SAMPLE RESULTS

Report prepared for: Keith Sy
Advantage Environmental Consultants, LLC

Date/Time Received: 05/31/19, 1:00 pm
Date Reported: 06/10/19

Client Sample ID:	SV9-5	Lab Sample ID:	1905300-007A
Project Name/Location:	21207 Avalon Blvd, Carson, CA	Sample Matrix:	Soil Vapor
Project Number:		Certified Clean WO # :	
Date/Time Sampled:	05/29/19 / 17:22	Received PSI :	12.9
Canister/Tube ID:	527	Corrected PSI :	
Collection Volume (L):			
SDG:			

Prep Method: TO15-P	Prep Batch Date/Time: 6/6/19 12:00:00PM
Prep Batch ID: 1113846	Prep Analyst: BALI

Parameters:	Analysis Method	DF	MDL ug/m3	PQL ug/m3	Results ug/m3	Results ppbv	Q	Analyzed	Time	By	Analytical Batch
Dichlorodifluoromethane	ETO15	5.00	7.8	12	ND	ND		06/06/19	22:27	BA	439891
1,1-Difluoroethane	ETO15	5.00	1.7	68	ND	ND		06/06/19	22:27	BA	439891
1,2-Dichlorotetrafluoroethane	ETO15	5.00	7.0	17	ND	ND		06/06/19	22:27	BA	439891
Chloromethane	ETO15	5.00	10	21	ND	ND		06/06/19	22:27	BA	439891
Vinyl Chloride	ETO15	5.00	1.1	6.4	ND	ND		06/06/19	22:27	BA	439891
1,3-Butadiene	ETO15	5.00	1.7	5.5	ND	ND		06/06/19	22:27	BA	439891
Bromomethane	ETO15	5.00	3.3	9.7	ND	ND		06/06/19	22:27	BA	439891
Chloroethane	ETO15	5.00	4.1	6.6	ND	ND		06/06/19	22:27	BA	439891
Trichlorofluoromethane	ETO15	5.00	2.8	14	ND	ND		06/06/19	22:27	BA	439891
1,1-Dichloroethene	ETO15	5.00	4.1	9.9	ND	ND		06/06/19	22:27	BA	439891
Freon 113	ETO15	5.00	5.1	19	ND	ND		06/06/19	22:27	BA	439891
Carbon Disulfide	ETO15	5.00	1.9	7.8	12	3.86		06/06/19	22:27	BA	439891
2-Propanol (Isopropyl Alcohol)	ETO15	5.00	6.4	62	ND	ND		06/06/19	22:27	BA	439891
Methylene Chloride	ETO15	5.00	3.5	52	ND	ND		06/06/19	22:27	BA	439891
Acetone	ETO15	5.00	2.0	60	140	58.82		06/06/19	22:27	BA	439891
trans-1,2-Dichloroethene	ETO15	5.00	2.4	9.9	ND	ND		06/06/19	22:27	BA	439891
Hexane	ETO15	5.00	2.3	8.8	ND	ND		06/06/19	22:27	BA	439891
MTBE	ETO15	5.00	2.2	9.0	ND	ND		06/06/19	22:27	BA	439891
tert-Butanol	ETO15	5.00	3.1	7.6	20	6.60		06/06/19	22:27	BA	439891
Diisopropyl ether (DIPE)	ETO15	5.00	3.7	10	ND	ND		06/06/19	22:27	BA	439891
1,1-Dichloroethane	ETO15	5.00	2.7	10	35	8.64		06/06/19	22:27	BA	439891
ETBE	ETO15	5.00	1.6	10	ND	ND		06/06/19	22:27	BA	439891
cis-1,2-Dichloroethene	ETO15	5.00	4.2	9.9	ND	ND		06/06/19	22:27	BA	439891
Chloroform	ETO15	5.00	4.8	12	ND	ND		06/06/19	22:27	BA	439891
Vinyl Acetate	ETO15	5.00	3.8	8.8	ND	ND		06/06/19	22:27	BA	439891
Carbon Tetrachloride	ETO15	5.00	5.5	16	ND	ND		06/06/19	22:27	BA	439891
1,1,1-Trichloroethane	ETO15	5.00	4.0	14	ND	ND		06/06/19	22:27	BA	439891
2-Butanone (MEK)	ETO15	5.00	1.9	7.4	15	5.08		06/06/19	22:27	BA	439891
Ethyl Acetate	ETO15	5.00	2.4	9.0	ND	ND		06/06/19	22:27	BA	439891
Tetrahydrofuran	ETO15	5.00	2.2	7.4	ND	ND		06/06/19	22:27	BA	439891
Benzene	ETO15	5.00	2.2	8.0	9.7	3.04		06/06/19	22:27	BA	439891
TAME	ETO15	5.00	3.4	10	ND	ND		06/06/19	22:27	BA	439891
1,2-Dichloroethane (EDC)	ETO15	5.00	2.1	10	ND	ND		06/06/19	22:27	BA	439891



SAMPLE RESULTS

Report prepared for: Keith Sy
 Advantage Environmental Consultants, LLC

Date/Time Received: 05/31/19, 1:00 pm
Date Reported: 06/10/19

Client Sample ID:	SV9-5	Lab Sample ID:	1905300-007A
Project Name/Location:	21207 Avalon Blvd, Carson, CA	Sample Matrix:	Soil Vapor
Project Number:		Certified Clean WO # :	
Date/Time Sampled:	05/29/19 / 17:22	Received PSI :	12.9
Canister/Tube ID:	527	Corrected PSI :	
Collection Volume (L):			
SDG:			

Prep Method: TO15-P	Prep Batch Date/Time: 6/6/19 12:00:00PM
Prep Batch ID: 1113846	Prep Analyst: BALI

Parameters:	Analysis Method	DF	MDL ug/m3	PQL ug/m3	Results ug/m3	Results ppbv	Q	Analyzed	Time	By	Analytical Batch
Trichloroethylene	ETO15	5.00	4.0	13	ND	ND		06/06/19	22:27	BA	439891
1,2-Dichloropropane	ETO15	5.00	3.8	12	ND	ND		06/06/19	22:27	BA	439891
Bromodichloromethane	ETO15	5.00	3.7	17	ND	ND		06/06/19	22:27	BA	439891
1,4-Dioxane	ETO15	5.00	9.0	18	ND	ND		06/06/19	22:27	BA	439891
trans-1,3-Dichloropropene	ETO15	5.00	5.3	11	ND	ND		06/06/19	22:27	BA	439891
Toluene	ETO15	5.00	3.8	9.4	25	6.63		06/06/19	22:27	BA	439891
4-Methyl-2-Pentanone (MIBK)	ETO15	5.00	3.7	10	ND	ND		06/06/19	22:27	BA	439891
cis-1,3-Dichloropropene	ETO15	5.00	2.1	11	ND	ND		06/06/19	22:27	BA	439891
Tetrachloroethylene	ETO15	5.00	7.3	17	19	2.80		06/06/19	22:27	BA	439891
1,1,2-Trichloroethane	ETO15	5.00	2.9	14	ND	ND		06/06/19	22:27	BA	439891
Dibromochloromethane	ETO15	5.00	5.6	21	ND	ND		06/06/19	22:27	BA	439891
1,2-Dibromoethane (EDB)	ETO15	5.00	3.7	19	ND	ND		06/06/19	22:27	BA	439891
2-Hexanone	ETO15	5.00	3.3	10	ND	ND		06/06/19	22:27	BA	439891
Ethyl Benzene	ETO15	5.00	3.1	11	ND	ND		06/06/19	22:27	BA	439891
Chlorobenzene	ETO15	5.00	3.0	12	ND	ND		06/06/19	22:27	BA	439891
1,1,1,2-Tetrachloroethane	ETO15	5.00	4.2	17	ND	ND		06/06/19	22:27	BA	439891
m,p-Xylene	ETO15	5.00	4.9	11	ND	ND		06/06/19	22:27	BA	439891
o-Xylene	ETO15	5.00	1.5	11	ND	ND		06/06/19	22:27	BA	439891
Styrene	ETO15	5.00	2.3	11	ND	ND		06/06/19	22:27	BA	439891
Bromoform	ETO15	5.00	6.5	26	ND	ND		06/06/19	22:27	BA	439891
1,1,2,2-Tetrachloroethane	ETO15	5.00	4.1	17	ND	ND		06/06/19	22:27	BA	439891
4-Ethyl Toluene	ETO15	5.00	2.7	12	ND	ND		06/06/19	22:27	BA	439891
1,3,5-Trimethylbenzene	ETO15	5.00	1.5	12	ND	ND		06/06/19	22:27	BA	439891
1,2,4-Trimethylbenzene	ETO15	5.00	3.0	12	ND	ND		06/06/19	22:27	BA	439891
1,4-Dichlorobenzene	ETO15	5.00	3.7	15	ND	ND		06/06/19	22:27	BA	439891
1,3-Dichlorobenzene	ETO15	5.00	6.7	15	ND	ND		06/06/19	22:27	BA	439891
1,2-Dichlorobenzene	ETO15	5.00	5.3	15	ND	ND		06/06/19	22:27	BA	439891
Hexachlorobutadiene	ETO15	5.00	9.3	27	ND	ND		06/06/19	22:27	BA	439891
1,2,4-Trichlorobenzene	ETO15	5.00	11	19	ND	ND		06/06/19	22:27	BA	439891
Naphthalene	ETO15	5.00	6.4	13	ND	ND		06/06/19	22:27	BA	439891
(S) 4-Bromofluorobenzene	ETO15	5.00	50	150	130 %			06/06/19	22:27	BA	439891



SAMPLE RESULTS

Report prepared for: Keith Sy
Advantage Environmental Consultants, LLC

Date/Time Received: 05/31/19, 1:00 pm
Date Reported: 06/10/19

Client Sample ID:	SV9-10	Lab Sample ID:	1905300-008A
Project Name/Location:	21207 Avalon Blvd, Carson, CA	Sample Matrix:	Soil Vapor
Project Number:		Certified Clean WO # :	
Date/Time Sampled:	05/29/19 / 17:22	Received PSI :	12.6
Canister/Tube ID:	481	Corrected PSI :	
Collection Volume (L):			
SDG:			

Prep Method: TO15-P	Prep Batch Date/Time: 6/9/19 5:00:00PM
Prep Batch ID: 1113879	Prep Analyst: BALI

Parameters:	Analysis Method	DF	MDL ug/m3	PQL ug/m3	Results ug/m3	Results ppbv	Q	Analyzed	Time	By	Analytical Batch
Dichlorodifluoromethane	ETO15	25.00	39	62	ND	ND		06/10/19	14:22	BA	439923
1,1-Difluoroethane	ETO15	25.00	8.6	340	ND	ND		06/10/19	14:22	BA	439923
1,2-Dichlorotetrafluoroethane	ETO15	25.00	35	87	ND	ND		06/10/19	14:22	BA	439923
Chloromethane	ETO15	25.00	51	100	ND	ND		06/10/19	14:22	BA	439923
Vinyl Chloride	ETO15	25.00	5.6	32	300	117.19		06/10/19	14:22	BA	439923
1,3-Butadiene	ETO15	25.00	8.5	28	ND	ND		06/10/19	14:22	BA	439923
Bromomethane	ETO15	25.00	16	49	ND	ND		06/10/19	14:22	BA	439923
Chloroethane	ETO15	25.00	20	33	ND	ND		06/10/19	14:22	BA	439923
Trichlorofluoromethane	ETO15	25.00	14	70	ND	ND		06/10/19	14:22	BA	439923
1,1-Dichloroethene	ETO15	25.00	21	50	ND	ND		06/10/19	14:22	BA	439923
Freon 113	ETO15	25.00	25	96	ND	ND		06/10/19	14:22	BA	439923
Carbon Disulfide	ETO15	25.00	9.3	39	78	25.08		06/10/19	14:22	BA	439923
2-Propanol (Isopropyl Alcohol)	ETO15	25.00	32	310	ND	ND		06/10/19	14:22	BA	439923
Methylene Chloride	ETO15	25.00	18	260	ND	ND		06/10/19	14:22	BA	439923
Acetone	ETO15	25.00	9.9	300	ND	ND		06/10/19	14:22	BA	439923
trans-1,2-Dichloroethene	ETO15	25.00	12	50	51	12.88		06/10/19	14:22	BA	439923
Hexane	ETO15	25.00	12	44	530	150.57		06/10/19	14:22	BA	439923
MTBE	ETO15	25.00	11	45	ND	ND		06/10/19	14:22	BA	439923
tert-Butanol	ETO15	25.00	15	38	110	36.30		06/10/19	14:22	BA	439923
Diisopropyl ether (DIPE)	ETO15	25.00	18	52	ND	ND		06/10/19	14:22	BA	439923
1,1-Dichloroethane	ETO15	25.00	14	51	ND	ND		06/10/19	14:22	BA	439923
ETBE	ETO15	25.00	8.2	52	ND	ND		06/10/19	14:22	BA	439923
cis-1,2-Dichloroethene	ETO15	25.00	21	50	1000	252.53		06/10/19	14:22	BA	439923
Chloroform	ETO15	25.00	24	61	ND	ND		06/10/19	14:22	BA	439923
Vinyl Acetate	ETO15	25.00	19	44	ND	ND		06/10/19	14:22	BA	439923
Carbon Tetrachloride	ETO15	25.00	28	79	ND	ND		06/10/19	14:22	BA	439923
1,1,1-Trichloroethane	ETO15	25.00	20	68	ND	ND		06/10/19	14:22	BA	439923
2-Butanone (MEK)	ETO15	25.00	9.7	37	ND	ND		06/10/19	14:22	BA	439923
Ethyl Acetate	ETO15	25.00	12	45	ND	ND		06/10/19	14:22	BA	439923
Tetrahydrofuran	ETO15	25.00	11	37	ND	ND		06/10/19	14:22	BA	439923
Benzene	ETO15	25.00	11	40	71	22.26		06/10/19	14:22	BA	439923
TAME	ETO15	25.00	17	52	ND	ND		06/10/19	14:22	BA	439923
1,2-Dichloroethane (EDC)	ETO15	25.00	11	51	ND	ND		06/10/19	14:22	BA	439923



SAMPLE RESULTS

Report prepared for: Keith Sy
 Advantage Environmental Consultants, LLC

Date/Time Received: 05/31/19, 1:00 pm
Date Reported: 06/10/19

Client Sample ID:	SV9-10	Lab Sample ID:	1905300-008A
Project Name/Location:	21207 Avalon Blvd, Carson, CA	Sample Matrix:	Soil Vapor
Project Number:		Certified Clean WO # :	
Date/Time Sampled:	05/29/19 / 17:22	Received PSI :	12.6
Canister/Tube ID:	481	Corrected PSI :	
Collection Volume (L):			
SDG:			

Prep Method: TO15-P	Prep Batch Date/Time: 6/9/19 5:00:00PM
Prep Batch ID: 1113879	Prep Analyst: BALI

Parameters:	Analysis Method	DF	MDL ug/m3	PQL ug/m3	Results ug/m3	Results ppbv	Q	Analyzed	Time	By	Analytical Batch
Trichloroethylene	ETO15	25.00	20	67	ND	ND		06/10/19	14:22	BA	439923
1,2-Dichloropropane	ETO15	25.00	19	58	ND	ND		06/10/19	14:22	BA	439923
Bromodichloromethane	ETO15	25.00	19	84	ND	ND		06/10/19	14:22	BA	439923
1,4-Dioxane	ETO15	25.00	45	90	ND	ND		06/10/19	14:22	BA	439923
trans-1,3-Dichloropropene	ETO15	25.00	27	57	ND	ND		06/10/19	14:22	BA	439923
Toluene	ETO15	25.00	19	47	ND	ND		06/10/19	14:22	BA	439923
4-Methyl-2-Pentanone (MIBK)	ETO15	25.00	19	51	ND	ND		06/10/19	14:22	BA	439923
cis-1,3-Dichloropropene	ETO15	25.00	11	57	ND	ND		06/10/19	14:22	BA	439923
Tetrachloroethylene	ETO15	25.00	36	85	ND	ND		06/10/19	14:22	BA	439923
1,1,2-Trichloroethane	ETO15	25.00	15	68	ND	ND		06/10/19	14:22	BA	439923
Dibromochloromethane	ETO15	25.00	28	110	ND	ND		06/10/19	14:22	BA	439923
1,2-Dibromoethane (EDB)	ETO15	25.00	18	96	ND	ND		06/10/19	14:22	BA	439923
2-Hexanone	ETO15	25.00	16	51	ND	ND		06/10/19	14:22	BA	439923
Ethyl Benzene	ETO15	25.00	16	54	ND	ND		06/10/19	14:22	BA	439923
Chlorobenzene	ETO15	25.00	15	58	ND	ND		06/10/19	14:22	BA	439923
1,1,1,2-Tetrachloroethane	ETO15	25.00	21	86	ND	ND		06/10/19	14:22	BA	439923
m,p-Xylene	ETO15	25.00	24	54	ND	ND		06/10/19	14:22	BA	439923
o-Xylene	ETO15	25.00	7.6	54	ND	ND		06/10/19	14:22	BA	439923
Styrene	ETO15	25.00	12	53	ND	ND		06/10/19	14:22	BA	439923
Bromoform	ETO15	25.00	33	130	ND	ND		06/10/19	14:22	BA	439923
1,1,2,2-Tetrachloroethane	ETO15	25.00	20	86	ND	ND		06/10/19	14:22	BA	439923
4-Ethyl Toluene	ETO15	25.00	14	62	ND	ND		06/10/19	14:22	BA	439923
1,3,5-Trimethylbenzene	ETO15	25.00	7.5	62	ND	ND		06/10/19	14:22	BA	439923
1,2,4-Trimethylbenzene	ETO15	25.00	15	62	ND	ND		06/10/19	14:22	BA	439923
1,4-Dichlorobenzene	ETO15	25.00	19	75	ND	ND		06/10/19	14:22	BA	439923
1,3-Dichlorobenzene	ETO15	25.00	33	75	ND	ND		06/10/19	14:22	BA	439923
1,2-Dichlorobenzene	ETO15	25.00	27	75	ND	ND		06/10/19	14:22	BA	439923
Hexachlorobutadiene	ETO15	25.00	46	130	ND	ND		06/10/19	14:22	BA	439923
1,2,4-Trichlorobenzene	ETO15	25.00	54	93	ND	ND		06/10/19	14:22	BA	439923
Naphthalene	ETO15	25.00	32	66	ND	ND		06/10/19	14:22	BA	439923
(S) 4-Bromofluorobenzene	ETO15	25.00	50	150	180 %		S	06/10/19	14:22	BA	439923

NOTE: High surrogate recovery due to co-elution with a non-target compound.



SAMPLE RESULTS

Report prepared for: Keith Sy
Advantage Environmental Consultants, LLC

Date/Time Received: 05/31/19, 1:00 pm
Date Reported: 06/10/19

Client Sample ID:	SV10-5	Lab Sample ID:	1905300-009A
Project Name/Location:	21207 Avalon Blvd, Carson, CA	Sample Matrix:	Soil Vapor
Project Number:		Certified Clean WO # :	
Date/Time Sampled:	05/29/19 / 17:34	Received PSI :	13.5
Canister/Tube ID:	875	Corrected PSI :	
Collection Volume (L):			
SDG:			

Prep Method: TO15-P	Prep Batch Date/Time: 6/6/19 12:00:00PM
Prep Batch ID: 1113846	Prep Analyst: BALI

Parameters:	Analysis Method	DF	MDL ug/m3	PQL ug/m3	Results ug/m3	Results ppbv	Q	Analyzed	Time	By	Analytical Batch
Dichlorodifluoromethane	ETO15	1.66	2.6	4.1	ND	ND		06/07/19	8:56	BA	439891
1,1-Difluoroethane	ETO15	1.66	0.57	22	ND	ND		06/07/19	8:56	BA	439891
1,2-Dichlorotetrafluoroethane	ETO15	1.66	2.3	5.8	ND	ND		06/07/19	8:56	BA	439891
Chloromethane	ETO15	1.66	3.4	6.9	ND	ND		06/07/19	8:56	BA	439891
Vinyl Chloride	ETO15	1.66	0.37	2.1	ND	ND		06/07/19	8:56	BA	439891
1,3-Butadiene	ETO15	1.66	0.57	1.8	ND	ND		06/07/19	8:56	BA	439891
Bromomethane	ETO15	1.66	1.1	3.2	ND	ND		06/07/19	8:56	BA	439891
Chloroethane	ETO15	1.66	1.4	2.2	ND	ND		06/07/19	8:56	BA	439891
Trichlorofluoromethane	ETO15	1.66	0.92	4.7	ND	ND		06/07/19	8:56	BA	439891
1,1-Dichloroethene	ETO15	1.66	1.4	3.3	ND	ND		06/07/19	8:56	BA	439891
Freon 113	ETO15	1.66	1.7	6.4	ND	ND		06/07/19	8:56	BA	439891
Carbon Disulfide	ETO15	1.66	0.62	2.6	ND	ND		06/07/19	8:56	BA	439891
2-Propanol (Isopropyl Alcohol)	ETO15	1.66	2.1	20	ND	ND		06/07/19	8:56	BA	439891
Methylene Chloride	ETO15	1.66	1.2	17	ND	ND		06/07/19	8:56	BA	439891
Acetone	ETO15	1.66	0.66	20	72	30.25		06/07/19	8:56	BA	439891
trans-1,2-Dichloroethene	ETO15	1.66	0.79	3.3	ND	ND		06/07/19	8:56	BA	439891
Hexane	ETO15	1.66	0.77	2.9	ND	ND		06/07/19	8:56	BA	439891
MTBE	ETO15	1.66	0.74	3.0	ND	ND		06/07/19	8:56	BA	439891
tert-Butanol	ETO15	1.66	1.0	2.5	ND	ND		06/07/19	8:56	BA	439891
Diisopropyl ether (DIPE)	ETO15	1.66	1.2	3.5	ND	ND		06/07/19	8:56	BA	439891
1,1-Dichloroethane	ETO15	1.66	0.90	3.4	ND	ND		06/07/19	8:56	BA	439891
ETBE	ETO15	1.66	0.54	3.5	ND	ND		06/07/19	8:56	BA	439891
cis-1,2-Dichloroethene	ETO15	1.66	1.4	3.3	ND	ND		06/07/19	8:56	BA	439891
Chloroform	ETO15	1.66	1.6	4.1	4.1	0.84		06/07/19	8:56	BA	439891
Vinyl Acetate	ETO15	1.66	1.3	2.9	ND	ND		06/07/19	8:56	BA	439891
Carbon Tetrachloride	ETO15	1.66	1.8	5.2	ND	ND		06/07/19	8:56	BA	439891
1,1,1-Trichloroethane	ETO15	1.66	1.3	4.5	ND	ND		06/07/19	8:56	BA	439891
2-Butanone (MEK)	ETO15	1.66	0.65	2.4	14	4.75		06/07/19	8:56	BA	439891
Ethyl Acetate	ETO15	1.66	0.79	3.0	ND	ND		06/07/19	8:56	BA	439891
Tetrahydrofuran	ETO15	1.66	0.74	2.4	ND	ND		06/07/19	8:56	BA	439891
Benzene	ETO15	1.66	0.73	2.6	3.1	0.97		06/07/19	8:56	BA	439891
TAME	ETO15	1.66	1.1	3.5	ND	ND		06/07/19	8:56	BA	439891
1,2-Dichloroethane (EDC)	ETO15	1.66	0.70	3.4	ND	ND		06/07/19	8:56	BA	439891



SAMPLE RESULTS

Report prepared for: Keith Sy
 Advantage Environmental Consultants, LLC

Date/Time Received: 05/31/19, 1:00 pm
Date Reported: 06/10/19

Client Sample ID:	SV10-5	Lab Sample ID:	1905300-009A
Project Name/Location:	21207 Avalon Blvd, Carson, CA	Sample Matrix:	Soil Vapor
Project Number:		Certified Clean WO # :	
Date/Time Sampled:	05/29/19 / 17:34	Received PSI :	13.5
Canister/Tube ID:	875	Corrected PSI :	
Collection Volume (L):			
SDG:			

Prep Method: TO15-P	Prep Batch Date/Time: 6/6/19 12:00:00PM
Prep Batch ID: 1113846	Prep Analyst: BALI

Parameters:	Analysis Method	DF	MDL ug/m3	PQL ug/m3	Results ug/m3	Results ppbv	Q	Analyzed	Time	By	Analytical Batch
Trichloroethylene	ETO15	1.66	1.3	4.5	ND	ND		06/07/19	8:56	BA	439891
1,2-Dichloropropane	ETO15	1.66	1.3	3.8	ND	ND		06/07/19	8:56	BA	439891
Bromodichloromethane	ETO15	1.66	1.2	5.6	ND	ND		06/07/19	8:56	BA	439891
1,4-Dioxane	ETO15	1.66	3.0	6.0	ND	ND		06/07/19	8:56	BA	439891
trans-1,3-Dichloropropene	ETO15	1.66	1.8	3.8	ND	ND		06/07/19	8:56	BA	439891
Toluene	ETO15	1.66	1.3	3.1	9.6	2.55		06/07/19	8:56	BA	439891
4-Methyl-2-Pentanone (MIBK)	ETO15	1.66	1.2	3.4	ND	ND		06/07/19	8:56	BA	439891
cis-1,3-Dichloropropene	ETO15	1.66	0.70	3.8	ND	ND		06/07/19	8:56	BA	439891
Tetrachloroethylene	ETO15	1.66	2.4	5.6	ND	ND		06/07/19	8:56	BA	439891
1,1,2-Trichloroethane	ETO15	1.66	0.97	4.5	ND	ND		06/07/19	8:56	BA	439891
Dibromochloromethane	ETO15	1.66	1.9	7.1	ND	ND		06/07/19	8:56	BA	439891
1,2-Dibromoethane (EDB)	ETO15	1.66	1.2	6.4	ND	ND		06/07/19	8:56	BA	439891
2-Hexanone	ETO15	1.66	1.1	3.4	ND	ND		06/07/19	8:56	BA	439891
Ethyl Benzene	ETO15	1.66	1.0	3.6	ND	ND		06/07/19	8:56	BA	439891
Chlorobenzene	ETO15	1.66	0.99	3.8	ND	ND		06/07/19	8:56	BA	439891
1,1,1,2-Tetrachloroethane	ETO15	1.66	1.4	5.7	ND	ND		06/07/19	8:56	BA	439891
m,p-Xylene	ETO15	1.66	1.6	3.6	ND	ND		06/07/19	8:56	BA	439891
o-Xylene	ETO15	1.66	0.50	3.6	ND	ND		06/07/19	8:56	BA	439891
Styrene	ETO15	1.66	0.77	3.5	ND	ND		06/07/19	8:56	BA	439891
Bromoform	ETO15	1.66	2.2	8.6	ND	ND		06/07/19	8:56	BA	439891
1,1,2,2-Tetrachloroethane	ETO15	1.66	1.4	5.7	ND	ND		06/07/19	8:56	BA	439891
4-Ethyl Toluene	ETO15	1.66	0.91	4.1	ND	ND		06/07/19	8:56	BA	439891
1,3,5-Trimethylbenzene	ETO15	1.66	0.50	4.1	ND	ND		06/07/19	8:56	BA	439891
1,2,4-Trimethylbenzene	ETO15	1.66	0.99	4.1	ND	ND		06/07/19	8:56	BA	439891
1,4-Dichlorobenzene	ETO15	1.66	1.2	5.0	ND	ND		06/07/19	8:56	BA	439891
1,3-Dichlorobenzene	ETO15	1.66	2.2	5.0	ND	ND		06/07/19	8:56	BA	439891
1,2-Dichlorobenzene	ETO15	1.66	1.8	5.0	ND	ND		06/07/19	8:56	BA	439891
Hexachlorobutadiene	ETO15	1.66	3.1	8.9	ND	ND		06/07/19	8:56	BA	439891
1,2,4-Trichlorobenzene	ETO15	1.66	3.6	6.2	ND	ND		06/07/19	8:56	BA	439891
Naphthalene	ETO15	1.66	2.1	4.3	ND	ND		06/07/19	8:56	BA	439891
(S) 4-Bromofluorobenzene	ETO15	1.66	50	150	130 %			06/07/19	8:56	BA	439891



SAMPLE RESULTS

Report prepared for: Keith Sy
Advantage Environmental Consultants, LLC

Date/Time Received: 05/31/19, 1:00 pm
Date Reported: 06/10/19

Client Sample ID:	SV10-10	Lab Sample ID:	1905300-010A
Project Name/Location:	21207 Avalon Blvd, Carson, CA	Sample Matrix:	Soil Vapor
Project Number:		Certified Clean WO # :	
Date/Time Sampled:	05/29/19 / 17:35	Received PSI :	13.2
Canister/Tube ID:	467	Corrected PSI :	
Collection Volume (L):			
SDG:			

Prep Method: TO15-P	Prep Batch Date/Time: 6/6/19 12:00:00PM
Prep Batch ID: 1113846	Prep Analyst: BALI

Parameters:	Analysis Method	DF	MDL ug/m3	PQL ug/m3	Results ug/m3	Results ppbv	Q	Analyzed	Time	By	Analytical Batch
Dichlorodifluoromethane	ETO15	1.66	2.6	4.1	ND	ND		06/07/19	9:21	BA	439891
1,1-Difluoroethane	ETO15	1.66	0.57	22	ND	ND		06/07/19	9:21	BA	439891
1,2-Dichlorotetrafluoroethane	ETO15	1.66	2.3	5.8	ND	ND		06/07/19	9:21	BA	439891
Chloromethane	ETO15	1.66	3.4	6.9	ND	ND		06/07/19	9:21	BA	439891
Vinyl Chloride	ETO15	1.66	0.37	2.1	ND	ND		06/07/19	9:21	BA	439891
1,3-Butadiene	ETO15	1.66	0.57	1.8	ND	ND		06/07/19	9:21	BA	439891
Bromomethane	ETO15	1.66	1.1	3.2	ND	ND		06/07/19	9:21	BA	439891
Chloroethane	ETO15	1.66	1.4	2.2	ND	ND		06/07/19	9:21	BA	439891
Trichlorofluoromethane	ETO15	1.66	0.92	4.7	ND	ND		06/07/19	9:21	BA	439891
1,1-Dichloroethene	ETO15	1.66	1.4	3.3	ND	ND		06/07/19	9:21	BA	439891
Freon 113	ETO15	1.66	1.7	6.4	ND	ND		06/07/19	9:21	BA	439891
Carbon Disulfide	ETO15	1.66	0.62	2.6	9.9	3.18		06/07/19	9:21	BA	439891
2-Propanol (Isopropyl Alcohol)	ETO15	1.66	2.1	20	ND	ND		06/07/19	9:21	BA	439891
Methylene Chloride	ETO15	1.66	1.2	17	ND	ND		06/07/19	9:21	BA	439891
Acetone	ETO15	1.66	0.66	20	130	54.62		06/07/19	9:21	BA	439891
trans-1,2-Dichloroethene	ETO15	1.66	0.79	3.3	ND	ND		06/07/19	9:21	BA	439891
Hexane	ETO15	1.66	0.77	2.9	7.4	2.10		06/07/19	9:21	BA	439891
MTBE	ETO15	1.66	0.74	3.0	ND	ND		06/07/19	9:21	BA	439891
tert-Butanol	ETO15	1.66	1.0	2.5	ND	ND		06/07/19	9:21	BA	439891
Diisopropyl ether (DIPE)	ETO15	1.66	1.2	3.5	ND	ND		06/07/19	9:21	BA	439891
1,1-Dichloroethane	ETO15	1.66	0.90	3.4	ND	ND		06/07/19	9:21	BA	439891
ETBE	ETO15	1.66	0.54	3.5	ND	ND		06/07/19	9:21	BA	439891
cis-1,2-Dichloroethene	ETO15	1.66	1.4	3.3	20	5.05		06/07/19	9:21	BA	439891
Chloroform	ETO15	1.66	1.6	4.1	ND	ND		06/07/19	9:21	BA	439891
Vinyl Acetate	ETO15	1.66	1.3	2.9	ND	ND		06/07/19	9:21	BA	439891
Carbon Tetrachloride	ETO15	1.66	1.8	5.2	ND	ND		06/07/19	9:21	BA	439891
1,1,1-Trichloroethane	ETO15	1.66	1.3	4.5	ND	ND		06/07/19	9:21	BA	439891
2-Butanone (MEK)	ETO15	1.66	0.65	2.4	23	7.80		06/07/19	9:21	BA	439891
Ethyl Acetate	ETO15	1.66	0.79	3.0	ND	ND		06/07/19	9:21	BA	439891
Tetrahydrofuran	ETO15	1.66	0.74	2.4	ND	ND		06/07/19	9:21	BA	439891
Benzene	ETO15	1.66	0.73	2.6	6.8	2.13		06/07/19	9:21	BA	439891
TAME	ETO15	1.66	1.1	3.5	ND	ND		06/07/19	9:21	BA	439891
1,2-Dichloroethane (EDC)	ETO15	1.66	0.70	3.4	ND	ND		06/07/19	9:21	BA	439891



SAMPLE RESULTS

Report prepared for: Keith Sy
 Advantage Environmental Consultants, LLC

Date/Time Received: 05/31/19, 1:00 pm
Date Reported: 06/10/19

Client Sample ID:	SV10-10	Lab Sample ID:	1905300-010A
Project Name/Location:	21207 Avalon Blvd, Carson, CA	Sample Matrix:	Soil Vapor
Project Number:		Certified Clean WO # :	
Date/Time Sampled:	05/29/19 / 17:35	Received PSI :	13.2
Canister/Tube ID:	467	Corrected PSI :	
Collection Volume (L):			
SDG:			

Prep Method: TO15-P	Prep Batch Date/Time: 6/6/19 12:00:00PM
Prep Batch ID: 1113846	Prep Analyst: BALI

Parameters:	Analysis Method	DF	MDL ug/m3	PQL ug/m3	Results ug/m3	Results ppbv	Q	Analyzed	Time	By	Analytical Batch
Trichloroethylene	ETO15	1.66	1.3	4.5	ND	ND		06/07/19	9:21	BA	439891
1,2-Dichloropropane	ETO15	1.66	1.3	3.8	ND	ND		06/07/19	9:21	BA	439891
Bromodichloromethane	ETO15	1.66	1.2	5.6	ND	ND		06/07/19	9:21	BA	439891
1,4-Dioxane	ETO15	1.66	3.0	6.0	ND	ND		06/07/19	9:21	BA	439891
trans-1,3-Dichloropropene	ETO15	1.66	1.8	3.8	ND	ND		06/07/19	9:21	BA	439891
Toluene	ETO15	1.66	1.3	3.1	18	4.77		06/07/19	9:21	BA	439891
4-Methyl-2-Pentanone (MIBK)	ETO15	1.66	1.2	3.4	ND	ND		06/07/19	9:21	BA	439891
cis-1,3-Dichloropropene	ETO15	1.66	0.70	3.8	ND	ND		06/07/19	9:21	BA	439891
Tetrachloroethylene	ETO15	1.66	2.4	5.6	ND	ND		06/07/19	9:21	BA	439891
1,1,2-Trichloroethane	ETO15	1.66	0.97	4.5	ND	ND		06/07/19	9:21	BA	439891
Dibromochloromethane	ETO15	1.66	1.9	7.1	ND	ND		06/07/19	9:21	BA	439891
1,2-Dibromoethane (EDB)	ETO15	1.66	1.2	6.4	ND	ND		06/07/19	9:21	BA	439891
2-Hexanone	ETO15	1.66	1.1	3.4	ND	ND		06/07/19	9:21	BA	439891
Ethyl Benzene	ETO15	1.66	1.0	3.6	ND	ND		06/07/19	9:21	BA	439891
Chlorobenzene	ETO15	1.66	0.99	3.8	ND	ND		06/07/19	9:21	BA	439891
1,1,1,2-Tetrachloroethane	ETO15	1.66	1.4	5.7	ND	ND		06/07/19	9:21	BA	439891
m,p-Xylene	ETO15	1.66	1.6	3.6	6.4	1.47		06/07/19	9:21	BA	439891
o-Xylene	ETO15	1.66	0.50	3.6	ND	ND		06/07/19	9:21	BA	439891
Styrene	ETO15	1.66	0.77	3.5	ND	ND		06/07/19	9:21	BA	439891
Bromoform	ETO15	1.66	2.2	8.6	ND	ND		06/07/19	9:21	BA	439891
1,1,2,2-Tetrachloroethane	ETO15	1.66	1.4	5.7	ND	ND		06/07/19	9:21	BA	439891
4-Ethyl Toluene	ETO15	1.66	0.91	4.1	ND	ND		06/07/19	9:21	BA	439891
1,3,5-Trimethylbenzene	ETO15	1.66	0.50	4.1	ND	ND		06/07/19	9:21	BA	439891
1,2,4-Trimethylbenzene	ETO15	1.66	0.99	4.1	ND	ND		06/07/19	9:21	BA	439891
1,4-Dichlorobenzene	ETO15	1.66	1.2	5.0	ND	ND		06/07/19	9:21	BA	439891
1,3-Dichlorobenzene	ETO15	1.66	2.2	5.0	ND	ND		06/07/19	9:21	BA	439891
1,2-Dichlorobenzene	ETO15	1.66	1.8	5.0	ND	ND		06/07/19	9:21	BA	439891
Hexachlorobutadiene	ETO15	1.66	3.1	8.9	ND	ND		06/07/19	9:21	BA	439891
1,2,4-Trichlorobenzene	ETO15	1.66	3.6	6.2	ND	ND		06/07/19	9:21	BA	439891
Naphthalene	ETO15	1.66	2.1	4.3	ND	ND		06/07/19	9:21	BA	439891
(S) 4-Bromofluorobenzene	ETO15	1.66	50	150	130 %			06/07/19	9:21	BA	439891



SAMPLE RESULTS

Report prepared for: Keith Sy
Advantage Environmental Consultants, LLC

Date/Time Received: 05/31/19, 1:00 pm
Date Reported: 06/10/19

Client Sample ID:	SV11-5	Lab Sample ID:	1905300-011A
Project Name/Location:	21207 Avalon Blvd, Carson, CA	Sample Matrix:	Soil Vapor
Project Number:		Certified Clean WO # :	
Date/Time Sampled:	05/29/19 / 18:43	Received PSI :	11.4
Canister/Tube ID:	1419	Corrected PSI :	
Collection Volume (L):			
SDG:			

Prep Method: TO15-P	Prep Batch Date/Time: 6/6/19 12:00:00PM
Prep Batch ID: 1113846	Prep Analyst: BALI

Parameters:	Analysis Method	DF	MDL ug/m3	PQL ug/m3	Results ug/m3	Results ppbv	Q	Analyzed	Time	By	Analytical Batch
Dichlorodifluoromethane	ETO15	5.00	7.8	12	ND	ND		06/07/19	0:06	BA	439891
1,1-Difluoroethane	ETO15	5.00	1.7	68	ND	ND		06/07/19	0:06	BA	439891
1,2-Dichlorotetrafluoroethane	ETO15	5.00	7.0	17	ND	ND		06/07/19	0:06	BA	439891
Chloromethane	ETO15	5.00	10	21	ND	ND		06/07/19	0:06	BA	439891
Vinyl Chloride	ETO15	5.00	1.1	6.4	ND	ND		06/07/19	0:06	BA	439891
1,3-Butadiene	ETO15	5.00	1.7	5.5	ND	ND		06/07/19	0:06	BA	439891
Bromomethane	ETO15	5.00	3.3	9.7	ND	ND		06/07/19	0:06	BA	439891
Chloroethane	ETO15	5.00	4.1	6.6	ND	ND		06/07/19	0:06	BA	439891
Trichlorofluoromethane	ETO15	5.00	2.8	14	ND	ND		06/07/19	0:06	BA	439891
1,1-Dichloroethene	ETO15	5.00	4.1	9.9	ND	ND		06/07/19	0:06	BA	439891
Freon 113	ETO15	5.00	5.1	19	ND	ND		06/07/19	0:06	BA	439891
Carbon Disulfide	ETO15	5.00	1.9	7.8	20	6.43		06/07/19	0:06	BA	439891
2-Propanol (Isopropyl Alcohol)	ETO15	5.00	6.4	62	ND	ND		06/07/19	0:06	BA	439891
Methylene Chloride	ETO15	5.00	3.5	52	ND	ND		06/07/19	0:06	BA	439891
Acetone	ETO15	5.00	2.0	60	280	117.65		06/07/19	0:06	BA	439891
trans-1,2-Dichloroethene	ETO15	5.00	2.4	9.9	ND	ND		06/07/19	0:06	BA	439891
Hexane	ETO15	5.00	2.3	8.8	ND	ND		06/07/19	0:06	BA	439891
MTBE	ETO15	5.00	2.2	9.0	ND	ND		06/07/19	0:06	BA	439891
tert-Butanol	ETO15	5.00	3.1	7.6	ND	ND		06/07/19	0:06	BA	439891
Diisopropyl ether (DIPE)	ETO15	5.00	3.7	10	ND	ND		06/07/19	0:06	BA	439891
1,1-Dichloroethane	ETO15	5.00	2.7	10	ND	ND		06/07/19	0:06	BA	439891
ETBE	ETO15	5.00	1.6	10	ND	ND		06/07/19	0:06	BA	439891
cis-1,2-Dichloroethene	ETO15	5.00	4.2	9.9	ND	ND		06/07/19	0:06	BA	439891
Chloroform	ETO15	5.00	4.8	12	ND	ND		06/07/19	0:06	BA	439891
Vinyl Acetate	ETO15	5.00	3.8	8.8	ND	ND		06/07/19	0:06	BA	439891
Carbon Tetrachloride	ETO15	5.00	5.5	16	ND	ND		06/07/19	0:06	BA	439891
1,1,1-Trichloroethane	ETO15	5.00	4.0	14	ND	ND		06/07/19	0:06	BA	439891
2-Butanone (MEK)	ETO15	5.00	1.9	7.4	66	22.37		06/07/19	0:06	BA	439891
Ethyl Acetate	ETO15	5.00	2.4	9.0	ND	ND		06/07/19	0:06	BA	439891
Tetrahydrofuran	ETO15	5.00	2.2	7.4	ND	ND		06/07/19	0:06	BA	439891
Benzene	ETO15	5.00	2.2	8.0	12	3.76		06/07/19	0:06	BA	439891
TAME	ETO15	5.00	3.4	10	ND	ND		06/07/19	0:06	BA	439891
1,2-Dichloroethane (EDC)	ETO15	5.00	2.1	10	ND	ND		06/07/19	0:06	BA	439891



SAMPLE RESULTS

Report prepared for: Keith Sy
 Advantage Environmental Consultants, LLC

Date/Time Received: 05/31/19, 1:00 pm
Date Reported: 06/10/19

Client Sample ID:	SV11-5	Lab Sample ID:	1905300-011A
Project Name/Location:	21207 Avalon Blvd, Carson, CA	Sample Matrix:	Soil Vapor
Project Number:		Certified Clean WO # :	
Date/Time Sampled:	05/29/19 / 18:43	Received PSI :	11.4
Canister/Tube ID:	1419	Corrected PSI :	
Collection Volume (L):			
SDG:			

Prep Method: TO15-P	Prep Batch Date/Time: 6/6/19 12:00:00PM
Prep Batch ID: 1113846	Prep Analyst: BALI

Parameters:	Analysis Method	DF	MDL ug/m3	PQL ug/m3	Results ug/m3	Results ppbv	Q	Analyzed	Time	By	Analytical Batch
Trichloroethylene	ETO15	5.00	4.0	13	ND	ND		06/07/19	0:06	BA	439891
1,2-Dichloropropane	ETO15	5.00	3.8	12	ND	ND		06/07/19	0:06	BA	439891
Bromodichloromethane	ETO15	5.00	3.7	17	ND	ND		06/07/19	0:06	BA	439891
1,4-Dioxane	ETO15	5.00	9.0	18	ND	ND		06/07/19	0:06	BA	439891
trans-1,3-Dichloropropene	ETO15	5.00	5.3	11	ND	ND		06/07/19	0:06	BA	439891
Toluene	ETO15	5.00	3.8	9.4	31	8.22		06/07/19	0:06	BA	439891
4-Methyl-2-Pentanone (MIBK)	ETO15	5.00	3.7	10	ND	ND		06/07/19	0:06	BA	439891
cis-1,3-Dichloropropene	ETO15	5.00	2.1	11	ND	ND		06/07/19	0:06	BA	439891
Tetrachloroethylene	ETO15	5.00	7.3	17	ND	ND		06/07/19	0:06	BA	439891
1,1,2-Trichloroethane	ETO15	5.00	2.9	14	ND	ND		06/07/19	0:06	BA	439891
Dibromochloromethane	ETO15	5.00	5.6	21	ND	ND		06/07/19	0:06	BA	439891
1,2-Dibromoethane (EDB)	ETO15	5.00	3.7	19	ND	ND		06/07/19	0:06	BA	439891
2-Hexanone	ETO15	5.00	3.3	10	ND	ND		06/07/19	0:06	BA	439891
Ethyl Benzene	ETO15	5.00	3.1	11	ND	ND		06/07/19	0:06	BA	439891
Chlorobenzene	ETO15	5.00	3.0	12	ND	ND		06/07/19	0:06	BA	439891
1,1,1,2-Tetrachloroethane	ETO15	5.00	4.2	17	ND	ND		06/07/19	0:06	BA	439891
m,p-Xylene	ETO15	5.00	4.9	11	ND	ND		06/07/19	0:06	BA	439891
o-Xylene	ETO15	5.00	1.5	11	ND	ND		06/07/19	0:06	BA	439891
Styrene	ETO15	5.00	2.3	11	ND	ND		06/07/19	0:06	BA	439891
Bromoform	ETO15	5.00	6.5	26	ND	ND		06/07/19	0:06	BA	439891
1,1,2,2-Tetrachloroethane	ETO15	5.00	4.1	17	ND	ND		06/07/19	0:06	BA	439891
4-Ethyl Toluene	ETO15	5.00	2.7	12	ND	ND		06/07/19	0:06	BA	439891
1,3,5-Trimethylbenzene	ETO15	5.00	1.5	12	ND	ND		06/07/19	0:06	BA	439891
1,2,4-Trimethylbenzene	ETO15	5.00	3.0	12	ND	ND		06/07/19	0:06	BA	439891
1,4-Dichlorobenzene	ETO15	5.00	3.7	15	ND	ND		06/07/19	0:06	BA	439891
1,3-Dichlorobenzene	ETO15	5.00	6.7	15	ND	ND		06/07/19	0:06	BA	439891
1,2-Dichlorobenzene	ETO15	5.00	5.3	15	ND	ND		06/07/19	0:06	BA	439891
Hexachlorobutadiene	ETO15	5.00	9.3	27	ND	ND		06/07/19	0:06	BA	439891
1,2,4-Trichlorobenzene	ETO15	5.00	11	19	ND	ND		06/07/19	0:06	BA	439891
Naphthalene	ETO15	5.00	6.4	13	ND	ND		06/07/19	0:06	BA	439891
(S) 4-Bromofluorobenzene	ETO15	5.00	50	150	130 %			06/07/19	0:06	BA	439891



SAMPLE RESULTS

Report prepared for: Keith Sy
 Advantage Environmental Consultants, LLC

Date/Time Received: 05/31/19, 1:00 pm
Date Reported: 06/10/19

Client Sample ID:	SV12-5	Lab Sample ID:	1905300-012A
Project Name/Location:	21207 Avalon Blvd, Carson, CA	Sample Matrix:	Soil Vapor
Project Number:		Certified Clean WO # :	
Date/Time Sampled:	05/29/19 / 18:45	Received PSI :	12.6
Canister/Tube ID:	1238	Corrected PSI :	
Collection Volume (L):			
SDG:			

Prep Method: TO15-P	Prep Batch Date/Time: 6/6/19 12:00:00PM
Prep Batch ID: 1113846	Prep Analyst: BALI

Parameters:	Analysis Method	DF	MDL ug/m3	PQL ug/m3	Results ug/m3	Results ppbv	Q	Analyzed	Time	By	Analytical Batch
Dichlorodifluoromethane	ETO15	5.00	7.8	12	ND	ND		06/07/19	9:46	BA	439891
1,1-Difluoroethane	ETO15	5.00	1.7	68	ND	ND		06/07/19	9:46	BA	439891
1,2-Dichlorotetrafluoroethane	ETO15	5.00	7.0	17	ND	ND		06/07/19	9:46	BA	439891
Chloromethane	ETO15	5.00	10	21	ND	ND		06/07/19	9:46	BA	439891
Vinyl Chloride	ETO15	5.00	1.1	6.4	ND	ND		06/07/19	9:46	BA	439891
1,3-Butadiene	ETO15	5.00	1.7	5.5	ND	ND		06/07/19	9:46	BA	439891
Bromomethane	ETO15	5.00	3.3	9.7	ND	ND		06/07/19	9:46	BA	439891
Chloroethane	ETO15	5.00	4.1	6.6	ND	ND		06/07/19	9:46	BA	439891
Trichlorofluoromethane	ETO15	5.00	2.8	14	ND	ND		06/07/19	9:46	BA	439891
1,1-Dichloroethene	ETO15	5.00	4.1	9.9	ND	ND		06/07/19	9:46	BA	439891
Freon 113	ETO15	5.00	5.1	19	ND	ND		06/07/19	9:46	BA	439891
Carbon Disulfide	ETO15	5.00	1.9	7.8	ND	ND		06/07/19	9:46	BA	439891
2-Propanol (Isopropyl Alcohol)	ETO15	5.00	6.4	62	ND	ND		06/07/19	9:46	BA	439891
Methylene Chloride	ETO15	5.00	3.5	52	ND	ND		06/07/19	9:46	BA	439891
Acetone	ETO15	5.00	2.0	60	170	71.43		06/07/19	9:46	BA	439891
trans-1,2-Dichloroethene	ETO15	5.00	2.4	9.9	ND	ND		06/07/19	9:46	BA	439891
Hexane	ETO15	5.00	2.3	8.8	ND	ND		06/07/19	9:46	BA	439891
MTBE	ETO15	5.00	2.2	9.0	ND	ND		06/07/19	9:46	BA	439891
tert-Butanol	ETO15	5.00	3.1	7.6	ND	ND		06/07/19	9:46	BA	439891
Diisopropyl ether (DIPE)	ETO15	5.00	3.7	10	ND	ND		06/07/19	9:46	BA	439891
1,1-Dichloroethane	ETO15	5.00	2.7	10	ND	ND		06/07/19	9:46	BA	439891
ETBE	ETO15	5.00	1.6	10	ND	ND		06/07/19	9:46	BA	439891
cis-1,2-Dichloroethene	ETO15	5.00	4.2	9.9	ND	ND		06/07/19	9:46	BA	439891
Chloroform	ETO15	5.00	4.8	12	ND	ND		06/07/19	9:46	BA	439891
Vinyl Acetate	ETO15	5.00	3.8	8.8	ND	ND		06/07/19	9:46	BA	439891
Carbon Tetrachloride	ETO15	5.00	5.5	16	ND	ND		06/07/19	9:46	BA	439891
1,1,1-Trichloroethane	ETO15	5.00	4.0	14	ND	ND		06/07/19	9:46	BA	439891
2-Butanone (MEK)	ETO15	5.00	1.9	7.4	29	9.83		06/07/19	9:46	BA	439891
Ethyl Acetate	ETO15	5.00	2.4	9.0	ND	ND		06/07/19	9:46	BA	439891
Tetrahydrofuran	ETO15	5.00	2.2	7.4	ND	ND		06/07/19	9:46	BA	439891
Benzene	ETO15	5.00	2.2	8.0	ND	ND		06/07/19	9:46	BA	439891
TAME	ETO15	5.00	3.4	10	ND	ND		06/07/19	9:46	BA	439891
1,2-Dichloroethane (EDC)	ETO15	5.00	2.1	10	ND	ND		06/07/19	9:46	BA	439891



SAMPLE RESULTS

Report prepared for: Keith Sy
 Advantage Environmental Consultants, LLC

Date/Time Received: 05/31/19, 1:00 pm
Date Reported: 06/10/19

Client Sample ID:	SV12-5	Lab Sample ID:	1905300-012A
Project Name/Location:	21207 Avalon Blvd, Carson, CA	Sample Matrix:	Soil Vapor
Project Number:		Certified Clean WO # :	
Date/Time Sampled:	05/29/19 / 18:45	Received PSI :	12.6
Canister/Tube ID:	1238	Corrected PSI :	
Collection Volume (L):			
SDG:			

Prep Method: TO15-P	Prep Batch Date/Time: 6/6/19 12:00:00PM
Prep Batch ID: 1113846	Prep Analyst: BALI

Parameters:	Analysis Method	DF	MDL ug/m3	PQL ug/m3	Results ug/m3	Results ppbv	Q	Analyzed	Time	By	Analytical Batch
Trichloroethylene	ETO15	5.00	4.0	13	ND	ND		06/07/19	9:46	BA	439891
1,2-Dichloropropane	ETO15	5.00	3.8	12	ND	ND		06/07/19	9:46	BA	439891
Bromodichloromethane	ETO15	5.00	3.7	17	ND	ND		06/07/19	9:46	BA	439891
1,4-Dioxane	ETO15	5.00	9.0	18	ND	ND		06/07/19	9:46	BA	439891
trans-1,3-Dichloropropene	ETO15	5.00	5.3	11	ND	ND		06/07/19	9:46	BA	439891
Toluene	ETO15	5.00	3.8	9.4	21	5.57		06/07/19	9:46	BA	439891
4-Methyl-2-Pentanone (MIBK)	ETO15	5.00	3.7	10	ND	ND		06/07/19	9:46	BA	439891
cis-1,3-Dichloropropene	ETO15	5.00	2.1	11	ND	ND		06/07/19	9:46	BA	439891
Tetrachloroethylene	ETO15	5.00	7.3	17	ND	ND		06/07/19	9:46	BA	439891
1,1,2-Trichloroethane	ETO15	5.00	2.9	14	ND	ND		06/07/19	9:46	BA	439891
Dibromochloromethane	ETO15	5.00	5.6	21	ND	ND		06/07/19	9:46	BA	439891
1,2-Dibromoethane (EDB)	ETO15	5.00	3.7	19	ND	ND		06/07/19	9:46	BA	439891
2-Hexanone	ETO15	5.00	3.3	10	ND	ND		06/07/19	9:46	BA	439891
Ethyl Benzene	ETO15	5.00	3.1	11	ND	ND		06/07/19	9:46	BA	439891
Chlorobenzene	ETO15	5.00	3.0	12	ND	ND		06/07/19	9:46	BA	439891
1,1,1,2-Tetrachloroethane	ETO15	5.00	4.2	17	ND	ND		06/07/19	9:46	BA	439891
m,p-Xylene	ETO15	5.00	4.9	11	ND	ND		06/07/19	9:46	BA	439891
o-Xylene	ETO15	5.00	1.5	11	ND	ND		06/07/19	9:46	BA	439891
Styrene	ETO15	5.00	2.3	11	ND	ND		06/07/19	9:46	BA	439891
Bromoform	ETO15	5.00	6.5	26	ND	ND		06/07/19	9:46	BA	439891
1,1,2,2-Tetrachloroethane	ETO15	5.00	4.1	17	ND	ND		06/07/19	9:46	BA	439891
4-Ethyl Toluene	ETO15	5.00	2.7	12	ND	ND		06/07/19	9:46	BA	439891
1,3,5-Trimethylbenzene	ETO15	5.00	1.5	12	ND	ND		06/07/19	9:46	BA	439891
1,2,4-Trimethylbenzene	ETO15	5.00	3.0	12	ND	ND		06/07/19	9:46	BA	439891
1,4-Dichlorobenzene	ETO15	5.00	3.7	15	ND	ND		06/07/19	9:46	BA	439891
1,3-Dichlorobenzene	ETO15	5.00	6.7	15	ND	ND		06/07/19	9:46	BA	439891
1,2-Dichlorobenzene	ETO15	5.00	5.3	15	ND	ND		06/07/19	9:46	BA	439891
Hexachlorobutadiene	ETO15	5.00	9.3	27	ND	ND		06/07/19	9:46	BA	439891
1,2,4-Trichlorobenzene	ETO15	5.00	11	19	ND	ND		06/07/19	9:46	BA	439891
Naphthalene	ETO15	5.00	6.4	13	ND	ND		06/07/19	9:46	BA	439891
(S) 4-Bromofluorobenzene	ETO15	5.00	50	150	130 %			06/07/19	9:46	BA	439891



SAMPLE RESULTS

Report prepared for: Keith Sy
Advantage Environmental Consultants, LLC

Date/Time Received: 05/31/19, 1:00 pm
Date Reported: 06/10/19

Client Sample ID:	SV12-10	Lab Sample ID:	1905300-013A
Project Name/Location:	21207 Avalon Blvd, Carson, CA	Sample Matrix:	Soil Vapor
Project Number:		Certified Clean WO # :	
Date/Time Sampled:	05/29/19 / 18:33	Received PSI :	13.5
Canister/Tube ID:	457	Corrected PSI :	
Collection Volume (L):			
SDG:			

Prep Method: TO15-P	Prep Batch Date/Time: 6/6/19 12:00:00PM
Prep Batch ID: 1113846	Prep Analyst: BALI

Parameters:	Analysis Method	DF	MDL ug/m3	PQL ug/m3	Results ug/m3	Results ppbv	Q	Analyzed	Time	By	Analytical Batch
Dichlorodifluoromethane	ETO15	5.00	7.8	12	ND	ND		06/07/19	10:11	BA	439891
1,1-Difluoroethane	ETO15	5.00	1.7	68	ND	ND		06/07/19	10:11	BA	439891
1,2-Dichlorotetrafluoroethane	ETO15	5.00	7.0	17	ND	ND		06/07/19	10:11	BA	439891
Chloromethane	ETO15	5.00	10	21	ND	ND		06/07/19	10:11	BA	439891
Vinyl Chloride	ETO15	5.00	1.1	6.4	ND	ND		06/07/19	10:11	BA	439891
1,3-Butadiene	ETO15	5.00	1.7	5.5	ND	ND		06/07/19	10:11	BA	439891
Bromomethane	ETO15	5.00	3.3	9.7	ND	ND		06/07/19	10:11	BA	439891
Chloroethane	ETO15	5.00	4.1	6.6	ND	ND		06/07/19	10:11	BA	439891
Trichlorofluoromethane	ETO15	5.00	2.8	14	ND	ND		06/07/19	10:11	BA	439891
1,1-Dichloroethene	ETO15	5.00	4.1	9.9	ND	ND		06/07/19	10:11	BA	439891
Freon 113	ETO15	5.00	5.1	19	ND	ND		06/07/19	10:11	BA	439891
Carbon Disulfide	ETO15	5.00	1.9	7.8	ND	ND		06/07/19	10:11	BA	439891
2-Propanol (Isopropyl Alcohol)	ETO15	5.00	6.4	62	ND	ND		06/07/19	10:11	BA	439891
Methylene Chloride	ETO15	5.00	3.5	52	ND	ND		06/07/19	10:11	BA	439891
Acetone	ETO15	5.00	2.0	60	150	63.03		06/07/19	10:11	BA	439891
trans-1,2-Dichloroethene	ETO15	5.00	2.4	9.9	ND	ND		06/07/19	10:11	BA	439891
Hexane	ETO15	5.00	2.3	8.8	26	7.39		06/07/19	10:11	BA	439891
MTBE	ETO15	5.00	2.2	9.0	ND	ND		06/07/19	10:11	BA	439891
tert-Butanol	ETO15	5.00	3.1	7.6	8.0	2.64		06/07/19	10:11	BA	439891
Diisopropyl ether (DIPE)	ETO15	5.00	3.7	10	ND	ND		06/07/19	10:11	BA	439891
1,1-Dichloroethane	ETO15	5.00	2.7	10	ND	ND		06/07/19	10:11	BA	439891
ETBE	ETO15	5.00	1.6	10	ND	ND		06/07/19	10:11	BA	439891
cis-1,2-Dichloroethene	ETO15	5.00	4.2	9.9	ND	ND		06/07/19	10:11	BA	439891
Chloroform	ETO15	5.00	4.8	12	ND	ND		06/07/19	10:11	BA	439891
Vinyl Acetate	ETO15	5.00	3.8	8.8	ND	ND		06/07/19	10:11	BA	439891
Carbon Tetrachloride	ETO15	5.00	5.5	16	ND	ND		06/07/19	10:11	BA	439891
1,1,1-Trichloroethane	ETO15	5.00	4.0	14	ND	ND		06/07/19	10:11	BA	439891
2-Butanone (MEK)	ETO15	5.00	1.9	7.4	ND	ND		06/07/19	10:11	BA	439891
Ethyl Acetate	ETO15	5.00	2.4	9.0	ND	ND		06/07/19	10:11	BA	439891
Tetrahydrofuran	ETO15	5.00	2.2	7.4	ND	ND		06/07/19	10:11	BA	439891
Benzene	ETO15	5.00	2.2	8.0	8.3	2.60		06/07/19	10:11	BA	439891
TAME	ETO15	5.00	3.4	10	ND	ND		06/07/19	10:11	BA	439891
1,2-Dichloroethane (EDC)	ETO15	5.00	2.1	10	ND	ND		06/07/19	10:11	BA	439891



SAMPLE RESULTS

Report prepared for: Keith Sy
 Advantage Environmental Consultants, LLC

Date/Time Received: 05/31/19, 1:00 pm
Date Reported: 06/10/19

Client Sample ID:	SV12-10	Lab Sample ID:	1905300-013A
Project Name/Location:	21207 Avalon Blvd, Carson, CA	Sample Matrix:	Soil Vapor
Project Number:		Certified Clean WO # :	
Date/Time Sampled:	05/29/19 / 18:33	Received PSI :	13.5
Canister/Tube ID:	457	Corrected PSI :	
Collection Volume (L):			
SDG:			

Prep Method: TO15-P	Prep Batch Date/Time: 6/6/19 12:00:00PM
Prep Batch ID: 1113846	Prep Analyst: BALI

Parameters:	Analysis Method	DF	MDL ug/m3	PQL ug/m3	Results ug/m3	Results ppbv	Q	Analyzed	Time	By	Analytical Batch
Trichloroethylene	ETO15	5.00	4.0	13	ND	ND		06/07/19	10:11	BA	439891
1,2-Dichloropropane	ETO15	5.00	3.8	12	ND	ND		06/07/19	10:11	BA	439891
Bromodichloromethane	ETO15	5.00	3.7	17	23	3.43		06/07/19	10:11	BA	439891
1,4-Dioxane	ETO15	5.00	9.0	18	ND	ND		06/07/19	10:11	BA	439891
trans-1,3-Dichloropropene	ETO15	5.00	5.3	11	ND	ND		06/07/19	10:11	BA	439891
Toluene	ETO15	5.00	3.8	9.4	ND	ND		06/07/19	10:11	BA	439891
4-Methyl-2-Pentanone (MIBK)	ETO15	5.00	3.7	10	ND	ND		06/07/19	10:11	BA	439891
cis-1,3-Dichloropropene	ETO15	5.00	2.1	11	ND	ND		06/07/19	10:11	BA	439891
Tetrachloroethylene	ETO15	5.00	7.3	17	ND	ND		06/07/19	10:11	BA	439891
1,1,2-Trichloroethane	ETO15	5.00	2.9	14	ND	ND		06/07/19	10:11	BA	439891
Dibromochloromethane	ETO15	5.00	5.6	21	ND	ND		06/07/19	10:11	BA	439891
1,2-Dibromoethane (EDB)	ETO15	5.00	3.7	19	ND	ND		06/07/19	10:11	BA	439891
2-Hexanone	ETO15	5.00	3.3	10	ND	ND		06/07/19	10:11	BA	439891
Ethyl Benzene	ETO15	5.00	3.1	11	ND	ND		06/07/19	10:11	BA	439891
Chlorobenzene	ETO15	5.00	3.0	12	ND	ND		06/07/19	10:11	BA	439891
1,1,1,2-Tetrachloroethane	ETO15	5.00	4.2	17	ND	ND		06/07/19	10:11	BA	439891
m,p-Xylene	ETO15	5.00	4.9	11	20	4.61		06/07/19	10:11	BA	439891
o-Xylene	ETO15	5.00	1.5	11	11	2.53		06/07/19	10:11	BA	439891
Styrene	ETO15	5.00	2.3	11	ND	ND		06/07/19	10:11	BA	439891
Bromoform	ETO15	5.00	6.5	26	ND	ND		06/07/19	10:11	BA	439891
1,1,2,2-Tetrachloroethane	ETO15	5.00	4.1	17	ND	ND		06/07/19	10:11	BA	439891
4-Ethyl Toluene	ETO15	5.00	2.7	12	ND	ND		06/07/19	10:11	BA	439891
1,3,5-Trimethylbenzene	ETO15	5.00	1.5	12	ND	ND		06/07/19	10:11	BA	439891
1,2,4-Trimethylbenzene	ETO15	5.00	3.0	12	ND	ND		06/07/19	10:11	BA	439891
1,4-Dichlorobenzene	ETO15	5.00	3.7	15	ND	ND		06/07/19	10:11	BA	439891
1,3-Dichlorobenzene	ETO15	5.00	6.7	15	ND	ND		06/07/19	10:11	BA	439891
1,2-Dichlorobenzene	ETO15	5.00	5.3	15	ND	ND		06/07/19	10:11	BA	439891
Hexachlorobutadiene	ETO15	5.00	9.3	27	ND	ND		06/07/19	10:11	BA	439891
1,2,4-Trichlorobenzene	ETO15	5.00	11	19	ND	ND		06/07/19	10:11	BA	439891
Naphthalene	ETO15	5.00	6.4	13	ND	ND		06/07/19	10:11	BA	439891
(S) 4-Bromofluorobenzene	ETO15	5.00	50	150	120 %			06/07/19	10:11	BA	439891



MB Summary Report

Work Order:	1905300	Prep Method:	TO15-P	Prep Date:	06/06/19	Prep Batch:	1113846
Matrix:	Air	Analytical Method:	ETO15	Analyzed Date:	6/6/2019	Analytical Batch:	439891
Units:	ppbv						

Parameters	MDL	PQL	Method Blank Conc.	Lab Qualifier
Dichlorodifluoromethane	0.32	0.50	ND	
1,1-Difluoroethane	0.13	5.0	ND	
1,2-Dichlorotetrafluoroethane	0.20	0.50	ND	
Chloromethane	0.99	2.0	ND	
Vinyl Chloride	0.088	0.50	ND	
1,3-Butadiene	0.15	0.50	ND	
Bromomethane	0.17	0.50	ND	
Chloroethane	0.31	0.50	ND	
Trichlorofluoromethane	0.099	0.50	ND	
1,1-Dichloroethene	0.21	0.50	ND	
Freon 113	0.13	0.50	ND	
Carbon Disulfide	0.12	0.50	ND	
2-Propanol (Isopropyl Alcohol)	0.52	5.0	ND	
Methylene Chloride	0.20	3.0	ND	
Acetone	0.17	5.0	0.80	
trans-1,2-Dichloroethene	0.12	0.50	ND	
Hexane	0.13	0.50	ND	
MTBE	0.12	0.50	ND	
tert-Butanol	0.20	0.50	ND	
Diisopropyl ether (DIPE)	0.18	0.50	ND	
1,1-Dichloroethane	0.13	0.50	ND	
ETBE	0.078	0.50	ND	
cis-1,2-Dichloroethene	0.21	0.50	ND	
Chloroform	0.20	0.50	ND	
Vinyl Acetate	0.22	0.50	ND	
Carbon Tetrachloride	0.18	0.50	ND	
1,1,1-Trichloroethane	0.15	0.50	ND	
2-Butanone (MEK)	0.13	0.50	ND	
Ethyl Acetate	0.13	0.50	ND	
Tetrahydrofuran	0.15	0.50	ND	
Benzene	0.14	0.50	ND	
TAME	0.16	0.50	ND	
1,2-Dichloroethane (EDC)	0.10	0.50	ND	
Trichloroethylene	0.15	0.50	ND	
1,2-Dichloropropane	0.17	0.50	ND	
Bromodichloromethane	0.11	0.50	ND	
1,4-Dioxane	0.50	1.0	ND	
trans-1,3-Dichloropropene	0.23	0.50	ND	
Toluene	0.20	0.50	ND	
4-Methyl-2-Pentanone (MIBK)	0.18	0.50	ND	
cis-1,3-Dichloropropene	0.093	0.50	ND	
Tetrachloroethylene	0.22	0.50	ND	



MB Summary Report

Work Order:	1905300	Prep Method:	TO15-P	Prep Date:	06/06/19	Prep Batch:	1113846
Matrix:	Air	Analytical Method:	ETO15	Analyzed Date:	6/6/2019	Analytical Batch:	439891
Units:	ppbv						

Parameters	MDL	PQL	Method Blank Conc.	Lab Qualifier
1,1,2-Trichloroethane	0.11	0.50	ND	
Dibromochloromethane	0.13	0.50	ND	
1,2-Dibromoethane (EDB)	0.096	0.50	ND	
2-Hexanone	0.16	0.50	ND	
Ethyl Benzene	0.15	0.50	ND	
Chlorobenzene	0.13	0.50	ND	
1,1,1,2-Tetrachloroethane	0.12	0.50	ND	
m,p-Xylene	0.23	0.50	ND	
o-Xylene	0.070	0.50	ND	
Styrene	0.11	0.50	ND	
Bromoform	0.13	0.50	ND	
1,1,2,2-Tetrachloroethane	0.12	0.50	ND	
4-Ethyl Toluene	0.11	0.50	ND	
1,3,5-Trimethylbenzene	0.061	0.50	ND	
1,2,4-Trimethylbenzene	0.12	0.50	ND	
1,4-Dichlorobenzene	0.12	0.50	ND	
1,3-Dichlorobenzene	0.22	0.50	ND	
1,2-Dichlorobenzene	0.18	0.50	ND	
Hexachlorobutadiene	0.17	0.50	ND	
1,2,4-Trichlorobenzene	0.29	0.50	ND	
Naphthalene	0.24	0.50	ND	
Cyclohexane	0.50	0.50	ND	
Benzyl Chloride	0.20	0.50	ND	
Heptane	0.13	0.50	ND	
(S) 4-Bromofluorobenzene			88	

Work Order:	1905300	Prep Method:	FG-P	Prep Date:	06/07/19	Prep Batch:	1113875
Matrix:	Air	Analytical Method:	D1946	Analyzed Date:	6/7/2019	Analytical Batch:	439918
Units:	ppmv						

Parameters	MDL	PQL	Method Blank Conc.	Lab Qualifier
Carbon Dioxide	100	500	ND	
Ethene	110	500	ND	
Ethane	130	500	ND	
Hydrogen	180	500	ND	
Oxygen	110	500	ND	
Nitrogen	260	500	ND	
Methane	23	50	ND	
Carbon Monoxide	200	500	ND	



MB Summary Report

Work Order:	1905300	Prep Method:	TO15-P	Prep Date:	06/09/19	Prep Batch:	1113879
Matrix:	Air	Analytical Method:	ETO15	Analyzed Date:	6/10/2019	Analytical Batch:	439923
Units:	ppbv						

Parameters	MDL	PQL	Method Blank Conc.	Lab Qualifier
Dichlorodifluoromethane	0.32	0.50	ND	
1,1-Difluoroethane	0.13	5.0	1.3	
1,2-Dichlorotetrafluoroethane	0.20	0.50	ND	
Chloromethane	0.99	2.0	ND	
Vinyl Chloride	0.088	0.50	ND	
1,3-Butadiene	0.15	0.50	ND	
Bromomethane	0.17	0.50	ND	
Chloroethane	0.31	0.50	ND	
Trichlorofluoromethane	0.099	0.50	ND	
1,1-Dichloroethene	0.21	0.50	ND	
Freon 113	0.13	0.50	ND	
Carbon Disulfide	0.12	0.50	ND	
2-Propanol (Isopropyl Alcohol)	0.52	5.0	ND	
Methylene Chloride	0.20	3.0	ND	
Acetone	0.17	5.0	1.1	
trans-1,2-Dichloroethene	0.12	0.50	ND	
Hexane	0.13	0.50	0.30	
MTBE	0.12	0.50	ND	
tert-Butanol	0.20	0.50	ND	
Diisopropyl ether (DIPE)	0.18	0.50	ND	
1,1-Dichloroethane	0.13	0.50	ND	
ETBE	0.078	0.50	ND	
cis-1,2-Dichloroethene	0.21	0.50	ND	
Chloroform	0.20	0.50	ND	
Vinyl Acetate	0.22	0.50	ND	
Carbon Tetrachloride	0.18	0.50	ND	
1,1,1-Trichloroethane	0.15	0.50	ND	
2-Butanone (MEK)	0.13	0.50	ND	
Ethyl Acetate	0.13	0.50	0.13	
Tetrahydrofuran	0.15	0.50	ND	
Benzene	0.14	0.50	ND	
TAME	0.16	0.50	ND	
1,2-Dichloroethane (EDC)	0.10	0.50	ND	
Trichloroethylene	0.15	0.50	ND	
1,2-Dichloropropane	0.17	0.50	ND	
Bromodichloromethane	0.11	0.50	ND	
1,4-Dioxane	0.50	1.0	ND	
trans-1,3-Dichloropropene	0.23	0.50	ND	
Toluene	0.20	0.50	ND	
4-Methyl-2-Pentanone (MIBK)	0.18	0.50	ND	
cis-1,3-Dichloropropene	0.093	0.50	ND	
Tetrachloroethylene	0.22	0.50	ND	



MB Summary Report

Work Order:	1905300	Prep Method:	TO15-P	Prep Date:	06/09/19	Prep Batch:	1113879
Matrix:	Air	Analytical Method:	ETO15	Analyzed Date:	6/10/2019	Analytical Batch:	439923
Units:	ppbv						

Parameters	MDL	PQL	Method Blank Conc.	Lab Qualifier
1,1,2-Trichloroethane	0.11	0.50	ND	
Dibromochloromethane	0.13	0.50	ND	
1,2-Dibromoethane (EDB)	0.096	0.50	ND	
2-Hexanone	0.16	0.50	ND	
Ethyl Benzene	0.15	0.50	ND	
Chlorobenzene	0.13	0.50	ND	
1,1,1,2-Tetrachloroethane	0.12	0.50	ND	
m,p-Xylene	0.23	0.50	ND	
o-Xylene	0.070	0.50	ND	
Styrene	0.11	0.50	ND	
Bromoform	0.13	0.50	ND	
1,1,2,2-Tetrachloroethane	0.12	0.50	ND	
4-Ethyl Toluene	0.11	0.50	ND	
1,3,5-Trimethylbenzene	0.061	0.50	ND	
1,2,4-Trimethylbenzene	0.12	0.50	ND	
1,4-Dichlorobenzene	0.12	0.50	ND	
1,3-Dichlorobenzene	0.22	0.50	ND	
1,2-Dichlorobenzene	0.18	0.50	ND	
Hexachlorobutadiene	0.17	0.50	ND	
1,2,4-Trichlorobenzene	0.29	0.50	ND	
Naphthalene	0.24	0.50	ND	
Cyclohexane	0.50	0.50	ND	
Benzyl Chloride	0.20	0.50	ND	
Heptane	0.13	0.50	ND	
(S) 4-Bromofluorobenzene			100	



LCS/LCSD Summary Report

Raw values are used in quality control assessment.

Work Order:	1905300	Prep Method:	TO15-P	Prep Date:	06/06/19	Prep Batch:	1113846
Matrix:	Air	Analytical Method:	ETO15	Analyzed Date:	6/6/2019	Analytical Batch:	439891
Units:	ppbv						

Parameters	MDL	PQL	Method Blank Conc.	Spike Conc.	LCS % Recovery	LCSD % Recovery	LCS/LCSD % RPD	% Recovery Limits	% RPD Limits	Lab Qualifier
1,1-Dichloroethene	0.21	0.50	ND	8.00	105	100	5.12	65 - 135	30	
Benzene	0.14	0.50	ND	8.00	114	110	3.12	65 - 135	30	
Trichloroethylene	0.15	0.50	ND	8.00	96.1	95.0	1.18	65 - 135	30	
Toluene	0.20	0.50	ND	8.00	99.2	97.5	1.78	65 - 135	30	
Chlorobenzene	0.13	0.50	ND	8.00	89.0	90.5	1.67	65 - 135	30	
(S) 4-Bromofluorobenzene				20.0	85.8	92.3		50 - 150		

Work Order:	1905300	Prep Method:	FG-P	Prep Date:	06/07/19	Prep Batch:	1113875
Matrix:	Air	Analytical Method:	D1946	Analyzed Date:	6/7/2019	Analytical Batch:	439918
Units:	ppmv						

Parameters	MDL	PQL	Method Blank Conc.	Spike Conc.	LCS % Recovery	LCSD % Recovery	LCS/LCSD % RPD	% Recovery Limits	% RPD Limits	Lab Qualifier
Carbon Dioxide	100	500	ND	2500	108	92.4	15.6	65 - 135	30	
Ethene	110	500	ND	2500	95.4	84.3	12.4	65 - 135	30	
Ethane	130	500	ND	2500	96.3	85.2	12.3	65 - 135	30	
Hydrogen	180	500	ND	2500	111	106	4.05	65 - 135	30	
Oxygen	110	500	ND	2500	126	117	22.1	65 - 135	30	
Nitrogen	260	500	ND	2500	98.1	89.4	9.40	65 - 135	30	
Methane	230	500	ND	2500	103	85.2	18.7	65 - 135	30	
Carbon Monoxide	200	500	ND	2500	104	87.6	17.1	65 - 135	30	

Work Order:	1905300	Prep Method:	TO15-P	Prep Date:	06/09/19	Prep Batch:	1113879
Matrix:	Air	Analytical Method:	ETO15	Analyzed Date:	6/10/2019	Analytical Batch:	439923
Units:	ppbv						

Parameters	MDL	PQL	Method Blank Conc.	Spike Conc.	LCS % Recovery	LCSD % Recovery	LCS/LCSD % RPD	% Recovery Limits	% RPD Limits	Lab Qualifier
1,1-Dichloroethene	0.21	0.50	ND	8.00	75.6	73.1	3.36	65 - 135	30	
Benzene	0.14	0.50	1.3	8.00	70.0	68.0	2.90	65 - 135	30	
Trichloroethylene	0.15	0.50	ND	8.00	88.1	86.5	1.86	65 - 135	30	
Toluene	0.20	0.50	ND	8.00	89.2	86.7	2.99	65 - 135	30	
Chlorobenzene	0.13	0.50	ND	8.00	82.2	81.0	1.53	65 - 135	30	
(S) 4-Bromofluorobenzene				20.0	110	108		50 - 150		



Laboratory Qualifiers and Definitions

DEFINITIONS:

Accuracy/Bias (% Recovery) - The closeness of agreement between an observed value and an accepted reference value.
Blank (Method/Preparation Blank) -MB/PB - An analyte-free matrix to which all reagents are added in the same volumes/proportions as used in sample processing. The method blank is used to document contamination resulting from the analytical process.
Duplicate - a field sample and/or laboratory QC sample prepared in duplicate following all of the same processes and procedures used on the original sample (sample duplicate, LCSD, MSD)
Laboratory Control Sample (LCS ad LCSD) - A known matrix spiked with compounds representative of the target analyte(s). This is used to document laboratory performance.
Matrix - the component or substrate that contains the analyte of interest (e.g., - groundwater, sediment, soil, waste water, etc)
Matrix Spike (MS/MSD) - Client sample spiked with identical concentrations of target analyte (s). The spiking occurs prior to the sample preparation and analysis. They are used to document the precision and bias of a method in a given sample matrix.
Method Detection Limit (MDL) - the minimum concentration of a substance that can be measured and reported with a 99% confidence that the analyte concentration is greater than zero
Practical Quantitation Limit/Reporting Limit/Limit of Quantitation (PQL/RL/LOQ) - a laboratory determined value at 2 to 5 times above the MDL that can be reproduced in a manner that results in a 99% confidence level that the result is both accurate and precise. PQLs/RLs/LODs reflect all preparation factors and/or dilution factors that have been applied to the sample during the preparation and/or analytical processes.
Precision (%RPD) - The agreement among a set of replicate/duplicate measurements without regard to known value of the replicates
Surrogate (S) or (Surr) - An organic compound which is similar to the target analyte(s) in chemical composition and behavior in the analytical process, but which is not normally found in environmental samples. Surrogates are used in most organic analysis to demonstrate matrix compatibility with the chosen method of analysis
Tentatively Identified Compound (TIC) - A compound not contained within the analytical calibration standards but present in the GCMS library of defined compounds. When the library is searched for an unknown compound, it can frequently give a tentative identification to the compound based on retention time and primary and secondary ion match. TICs are reported as estimates and are candidates for further investigation.
Units: the unit of measure used to express the reported result - mg/L and mg/Kg (equivalent to PPM - parts per million in liquid and solid), ug/L and ug/Kg (equivalent to PPB - parts per billion in liquid and solid), ug/m3 , mg/m3 , ppbv and ppmv (all units of measure for reporting concentrations in air), % (equivalent to 10000 ppm or 1,000,000 ppb), ug/Wipe (concentration found on the surface of a single Wipe usually taken over a 100cm ² surface)

LABORATORY QUALIFIERS:

B - Indicates when the analyte is found in the associated method or preparation blank
D - Surrogate is not recoverable due to the necessary dilution of the sample
E - Indicates the reportable value is outside of the calibration range of the instrument but within the linear range of the instrument (unless otherwise noted) Values reported with an E qualifier should be considered as estimated.
H - Indicates that the recommended holding time for the analyte or compound has been exceeded
J - Indicates a value between the method MDL and PQL and that the reported concentration should be considered as estimated rather the quantitative
NA - Not Analyzed
N/A - Not Applicable
ND - Not Detected at a concentration greater than the PQL/RL or, if reported to the MDL, at greater than the MDL.
NR - Not recoverable - a matrix spike concentration is not recoverable due to a concentration within the original sample that is greater than four times the spike concentration added
R - The % RPD between a duplicate set of samples is outside of the absolute values established by laboratory control charts
S - Spike recovery is outside of established method and/or laboratory control limits. Further explanation of the use of this qualifier should be included within a case narrative
X -Used to indicate that a value based on pattern identification is within the pattern range but not typical of the pattern found in standards. Further explanation may or may not be provided within the sample footnote and/or the case narrative.



Sample Receipt Checklist

Client Name: Advantage Environmental Consultants, LLC

Date and Time Received: 5/31/2019 1:00:00PM

Project Name: 21207 Avalon Blvd, Carson, CA

Received By: hu

Work Order No.: 1905300

Physically Logged By: Navin Ghodasara

Checklist Completed By: Navin Ghodasara

Carrier Name: GSO

Chain of Custody (COC) Information

Chain of custody present?	<u>Yes</u>
Chain of custody signed when relinquished and received?	<u>Yes</u>
Chain of custody agrees with sample labels?	<u>Yes</u>
Custody seals intact on sample bottles?	<u>Not Present</u>

Sample Receipt Information

Custody seals intact on shipping container/cooler?	<u>Not Present</u>
Shipping Container/Cooler In Good Condition?	<u>Yes</u>
Samples in proper container/bottle?	<u>Yes</u>
Samples containers intact?	<u>Yes</u>
Sufficient sample volume for indicated test?	<u>Yes</u>

Sample Preservation and Hold Time (HT) Information

All samples received within holding time?	<u>Yes</u>	
Container/Temp Blank temperature in compliance?		Temperature: °C
Water-VOA vials have zero headspace?	<u>No VOA vials submitted</u>	
Water-pH acceptable upon receipt?	<u>N/A</u>	
pH Checked by: <u>na</u>	pH Adjusted by: <u>na</u>	

Comments:

Air samples in Summa canisters received at ambient temperature.



Login Summary Report

Client ID: TL6306 Advantage Environmental Consultants, LLC

Project Name: 21207 Avalon Blvd, Carson, CA

Project # :

Report Due Date: 6/7/2019

QC Level: II

TAT Requested: 5+ day:5

Date Received: 5/31/2019

Time Received: 1:00 pm

Comments:

Work Order # : 1905300

<u>WO Sample ID</u>	<u>Client Sample ID</u>	<u>Collection Date/Time</u>	<u>Matrix</u>	<u>Scheduled Disposal</u>	<u>Sample On Hold</u>	<u>Test On Hold</u>	<u>Requested Tests</u>	<u>Subbed</u>
1905300-001A	SV6-5	05/29/19 16:02	Air				VOC_A_TO15 VOC_A_FG D1946	
<u>Sample Note:</u> TO-15, Methane.								
1905300-002A	SV6-10	05/29/19 16:02	Air				VOC_A_TO15 VOC_A_FG D1946	
<u>Sample Note:</u> TO-15, Methane.								
1905300-003A	SV7-5	05/29/19 16:10	Air				VOC_A_TO15	
1905300-004A	SV7-8	05/29/19 16:10	Air				VOC_A_TO15	
1905300-005A	SV8-5	05/29/19 17:10	Air				VOC_A_TO15	
1905300-006A	SV8-10	05/29/19 17:10	Air				VOC_A_TO15	
1905300-007A	SV9-5	05/29/19 17:22	Air				VOC_A_TO15	
1905300-008A	SV9-10	05/29/19 17:22	Air				VOC_A_TO15	
1905300-009A	SV10-5	05/29/19 17:34	Air				VOC_A_TO15	
1905300-010A	SV10-10	05/29/19 17:35	Air				VOC_A_TO15	
1905300-011A	SV11-5	05/29/19 18:43	Air				VOC_A_TO15	
1905300-012A	SV12-5	05/29/19 18:45	Air				VOC_A_TO15	
1905300-013A	SV12-10	05/29/19 18:33	Air				VOC_A_TO15	



483 Sinclair Frontage Road
Milpitas, CA 95035
Phone: 408.263.5258
FAX: 408.263.8293
www.torrentlab.com

CHAIN OF CUSTODY

LAB WORK ORDER NO

1905300

• NOTE: SHADED AREAS ARE FOR TORRENT LAB USE ONLY •

Company Name: Advantage Environmental Consultants, LLC (AEC)			Location of Sampling: 21207 Avalon Blvd, Carson, CA		
Address: 145 Vallecitos De Oro, Ste. 201			Purpose:		
City: San Marcos	State: CA	Zip Code: 92069	Special Instructions / Comments:		
Telephone: 760-744-3363 FAX: 760-744-3383					
REPORT TO: Keith Sy / Dan Weis		SAMPLER: Keith Sy	P.O. #: 19-129SD		EMAIL: ksy@aec-env.com/dweis@aec-env.com

TURNAROUND TIME:

- ☐ 10 Work Days ☐ 3 Work Days ☐ Noon - Nxt Day
☐ 7 Work Days ☐ 2 Work Days ☐ 2 - 8 Hours
☒ 5 Work Days ☐ 1 Work Day ☐ Other

SAMPLE TYPE:

- ☐ Storm Water ☒ Air
☐ Waste Water ☐ Other
☐ Ground Water
☐ Soil

REPORT FORMAT:

- ☐ QC Level IV
☐ EDF
☒ Excel / EDD

ANALYSIS
REQUESTED

LAB ID	CLIENT'S SAMPLE I.D.	DATE / TIME SAMPLED	MATRIX	# OF CONT	CONT TYPE	TO-15	Moisture	REMARKS
001A	SV6-5	5-29-19 16:02	Air	1	6 L Sample	X	X	
002A	SV6-10	5-29-19 16:02				X	X	
003A	SV7-5	5-29-19 16:10				X		
004A	SV7-6	5-29-19 16:10				X		
005A	SV6-5	5-29-19 17:10				X		
006A	SV6-10	5-29-19 17:10				X		
007A	SV9-5	5-29-19 17:22				X		
008A	SV9-10	5-29-19 17:22				X		
009A	SV10-5	5-29-19 17:34				X		
010A	SV10-10	5-29-19 17:35				X		

1 Relinquished By: <u>Ksy</u> Print: <u>Keith Sy</u> Date: <u>5/30/19</u> Time: <u>1:00</u>	Received By: <u>GSO</u> Print: <u></u> Date: <u></u> Time: <u></u>
2 Relinquished By: <u>GSO</u> Print: <u>Courier</u> Date: <u>5/31/19</u> Time: <u>1:00 P.M.</u>	Received By: <u>Helen Cheng</u> Print: <u>Helen Cheng</u> Date: <u>5/31/19</u> Time: <u>1:00 P.M.</u>

Were Samples Received in Good Condition? ☒ Yes ☐ NO Samples on Ice? ☐ Yes ☒ NO Method of Shipment GSO Sample seals intact? ☐ Yes ☐ NO ☒ N/A

NOTE: Samples are discarded by the laboratory 30 days from date of receipt unless other arrangements are made.

Log In By: SDR Date: 5-31-19 Log In Reviewed By: Date: Summer at ambient temp



483 Sinclair Frontage Road
Milpitas, CA 95035
Phone: 408.263.5258
FAX: 408.263.8293
www.torrentlab.com

CHAIN OF CUSTODY

LAB WORK ORDER NO

1905300

• NOTE: SHADED AREAS ARE FOR TORRENT LAB USE ONLY •

Company Name: Advantage Environmental Consultants, LLC (AEC)			Location of Sampling: 21207 Avalon Blvd, Carson, CA		
Address: 145 Vallecitos De Oro, Ste. 201			Purpose:		
City: San Marcos	State: CA	Zip Code: 92069	Special Instructions / Comments:		
Telephone: 760-744-3363 FAX: 760-744-3383					
REPORT TO: Keith Sy / Dan Weis SAMPLER: Keith Sy			P.O. #: 19-129SD EMAIL: ksy@aec-env.com/ dweis@aec-env.com		

[illegible]

1	Relinquished By: <i>WJ</i>	Print: <i>Wirthley</i>	Date: <i>5/30/19</i>	Time: <i>1:00</i>	Received By: <i>GSO</i>	Print:	Date:	Time:
2	Relinquished By: <i>GSO</i>	Print: <i>Courier</i>	Date: <i>5/31/19</i>	Time: <i>1:00 P.M.</i>	Received By: <i>Ang</i>	Print: <i>Hokua Heng</i>	Date: <i>5/31/19</i>	Time: <i>1:00 P.M.</i>

Were Samples Received in Good Condition? ☒ Yes ☐ NO Samples on Ice? ☐ Yes ☒ NO Method of Shipment GS0 Sample seals intact? ☐ Yes ☐ NO ☒ N/A

NOTE: Samples are discarded by the laboratory 30 days from date of receipt unless other arrangements are made.

Log In By: Dan Date: 5-31-19 Log In Reviewed By: _____ Date: 5-31-19

12.11 Qualifications of the Environmental Professionals

Advantage Environmental Consultants, LLC

ENVIRONMENTAL DUE DILIGENCE AND REMEDIATION SPECIALISTS

Keith Sy Project Manager

EDUCATION

Bachelor of Science - Biology – University of California, Riverside, CA (1996)
California Professional Clear Single Subject Teaching Credential; Biological Sciences – Los Angeles Unified School District Intern Program (1999)

PROFESSIONAL REGISTRATIONS, LICENSES, AND CERTIFICATIONS

OSHA 40-hour Hazardous Waste Operations Worker and Annual Refreshers
API (American Petroleum Institute) Work Safe

PROFESSIONAL SUMMARY

Mr. Sy has been a project manager with Advantage Environmental Consultants (AEC) since May 2011. He has over 10 years of experience in the environmental sciences and consulting fields and is supported by Professional Geologists, Engineers and other technical team members of the AEC staff. His responsibilities at AEC include project management, technical oversight and quality control for assessment and remediation services. Mr. Sy also completes technical services (including field activities) required of select projects completed by AEC. Mr. Sy has also specialized in groundwater sampling while previously working with Blaine Tech Services. He was responsible for skilled use of purpose-built vehicles and equipment to perform groundwater sampling at a variety of sites throughout California while utilizing a variety of sampling protocols. Mr. Sy also has eight years experience as a high school science teacher with the Los Angeles Unified School District. He demonstrated extensive content knowledge through competent instruction of Honors Biology, Honors Integrated Science, and Advanced Placement Environmental Science.

PROFESSIONAL EXPERIENCE

Experience conducting, preparing, and reviewing environmental site inspections and technical reports of Phase I ESAs and Transaction Screens for various local and federal government entities, redevelopment agencies, affordable housing developers, environmental and land use attorneys, architectural and engineering firms, commercial lending institutions, conservancies, commercial/industrial real estate owners/managers, insurance companies, and real estate developers. Mr. Sy has conducted Phase I ESA's and related services in California, Arizona, Texas, and Washington.

Managed numerous Phase II subsurface investigations throughout Southern California including groundwater monitoring well installations and sampling, soil and soil vapor sampling, drilling activities, and has conducted oversight on remedial excavation and construction projects. Mr Sy has experience utilizing a variety of field instrumentation for such projects including photoionization detector (PID), a variety submersible water pumps, interface probe, water level meter, flow cell and water quality meters for groundwater sampling, dust monitors, and XRF analyzer.

Vista Burn Site “French Field”, Oceanside, California

AEC was contracted to provide environmental oversight for remediation activities at the former 10 acre, Vista Burn Dump in Oceanside, CA. The site was historically used as a burn dump by the County of San Diego from 1944-1967. The site was then leased for use as baseball fields in 1974 with fill material and grading used in construction of the ball fields. Little League activities were later ceased at the site as refuse and contaminated soils were discovered. The remediation project involved containment of contaminated soils by consolidation and capping the area with a one foot minimum layer of clean fill soil for development of the site as new little league baseball fields. Mr. Sy's oversight activities included monitoring field activities of contractors, quality assurance of segregation of contaminated and non impacted soils, and air quality monitoring during the construction activities. The effectiveness of fugitive dust control measures were observed through collection of real time data with a portable dust monitor to limit exposure to contaminated fugitive dust as approved by the DTSC. Meteorological measurements were recorded with an anemometer. The placement of PVC markers at the base of the cap was also observed. These markers would indicate the extent of the minimum one foot clean fill cap. Exposures of these markers through wear of the site and would indicate the need for additional clean fill to be added to maintain the integrity of the cap.

845 Morena Boulevard, San Diego, California

Mr. Sy has been involved in this Phase II subsurface investigation of this UST impacted site. He first worked at the site with Blaine Tech to conduct the initial sampling of the new groundwater wells as contracted by AEC. Later with AEC, he aided in the oversight of the installation of 4 new monitoring wells, conducted soil profiling and soil sampling during the drilling of each well. He also supervised well development and surface completion of each well. Mr. Sy then conducted oversight of quarterly groundwater sampling events at the site.

Parcel 9, Broadway and Pacific Highway, San Diego, California

Mr. Sy executed the county approved Soil Management Plan (SMP) drafted by AEC and conducted remedial excavation oversight for the construction of a mixed use high rise development in downtown San Diego. The project entailed the excavation of a 60,000 square foot city block to excavation depths ranging from 35 to 43 feet below existing street grades. Management activities overseen by Mr. Sy included the following:

- Characterization of lead contaminated fill material for removal soil sampling activities, data logging and reporting.
- Contractor completed excavation, segregation, stockpiling and loading of contaminated soil which was subsequently transported and disposed/recycled at off-Site licensed receiving facilities.
- Excavation, segregation, stockpiling and export of non-contaminated soil generated during excavation activities.

Advantage Environmental Consultants, LLC
ENVIRONMENTAL DUE DILIGENCE AND REMEDIATION SPECIALISTS

DANIEL A. WEIS, R.E.H.S.
Branch Manager – Western Regional Office

EDUCATION

- Bachelor of Arts - University of Delaware, Newark, DE (1995)
- Master of Science – Public Health, San Diego State University, San Diego, CA (1998)

PROFESSIONAL REGISTRATIONS, LICENSES, AND CERTIFICATIONS

- Registered Environmental Health Specialist #8172 in the State of California
- OSHA 40-hour Hazardous Waste Operations Worker and Supervisor Certifications and Annual Refreshers

PROFESSIONAL SUMMARY

Mr. Weis is the branch manager of AEC's western regional office based in the City of San Marcos, San Diego County, California. He has 20 years of experience in the environmental sciences and consulting fields and is supported by Professional Geologists, Engineers and other technical team members of AEC staff. His responsibilities at AEC include client development and management, project management, technical oversight and quality control for assessment, remediation and construction oversight services, project staffing, and office financial management. Mr. Weis also completes technical services (including field activities) required of select projects completed by AEC. He has a proven ability to manage multiple personnel and technical projects, negotiate with regulatory agencies and maintain strong and trusting client relationships. Such clientele include but are not limited to local government entities, developers (affordable housing and market rate), Federal government entities, law firms, architectural and engineering firms, commercial lending institutions, conservancies, commercial/industrial real estate owners/managers, insurance companies, wireless telecommunication carriers and other real estate developers. He is also very experienced in the completion of assessment, construction and remediation quality assurance during the completion of urban redevelopment/brownfields projects, many of which have been located in downtown areas of San Diego, Los Angeles, Oakland, San Francisco, and other urban communities throughout the State of California.

PROFESSIONAL EXPERIENCE SUMMARY

Mr. Weis has completed or managed over 2,000 due diligence related environmental assessments and has completed or managed over 500 subsurface environmental investigations of soil gas, soil, groundwater and other media. Such investigations have also included human health and ecological risk assessments, evaluations of indoor air conditions based on interpretations of subsurface conditions, underground storage tank (UST) evaluation/closure and hazardous waste characterization/management. Subsurface activities performed include the completion of soil borings using various drilling technologies, soil and groundwater sampling, installation and sampling of groundwater monitoring wells, free product evaluations, exploratory trenching and real-time delineation using mobile analytical laboratories and other soil screening technology. Assets evaluated include industrial, commercial, residential, agricultural and vacant land sites throughout the State of California and numerous additional states of the Nation, with many of the assessments completed under the regulatory oversight of local environmental regulatory agencies, the California

Regional Water Quality Control Boards (RWQCBs) and the California Environmental Protection Agency Department of Toxic Substances Control (DTSC). Mr. Weis has also conducted and/or managed hundreds of public/environmental health related assessments including electromagnetic field surveys, radionuclide surveys, indoor air quality investigations, radon surveys, drinking water assessments, asbestos containing materials (ACM) and lead-based paint (LBP) surveys and mold/microbial evaluations.

Mr. Weis has managed over 100 remediation or construction management related projects primarily related to source removal of subsurface contaminants including but not limited to petroleum hydrocarbons, chlorinated solvents, heavy metals, organochlorine pesticides and other agricultural related chemicals, dioxins and furans and polychlorinated biphenyls (PCBs). Cost effective solutions and various remedial action options are provided prior to remedial action implementation. He is very proficient in developing remediation cost estimates and evaluating multiple remedial strategies on specific projects and conducting budget tracking to ensure the accuracy of such estimates during remedial implementation. Mr. Weis also assists clients with the preparation of contractor bid specifications, contractor bid and change order reviews for such projects, contractor agreements and project status reports/updates and has conducted presentations to client personnel, regulatory agencies and/or the public pertaining to such remediation related projects. He has also assisted numerous clients in cost recovery efforts from private parties and State/Federal funding programs for environmental assessment and remediation work and has served as an expert witness during legal proceedings (including mediation and jury trial settings) pertaining to environmental related claims. Site specific project descriptions and information is available upon request. Client references are also available upon request.

SPECIFIC PROJECT EXPERIENCE

- 14th and Island, San Diego, California – Development of Site Mitigation Plan, contaminated soil management and disposal concurrent with site construction activities at the superblock construction site in downtown San Diego and achievement of regulatory closure with the County of San Diego Department of Environmental Health.
- 2198 Market Street, San Francisco, California – Phase I and II Environmental Site Assessments, supplemental subsurface investigation, Site Mitigation Plan development, contaminated soil management and disposal concurrent with site construction activities and negotiation/achievement of regulatory closure with the City of San Francisco Department of Public Health.
- Former EZ Serve, 9305 Mission Gorge Road, Santee, California – Closure report preparation and San Diego Regional Water Quality Control Board interface and negotiation/achievement of regulatory closure under State of California low-threat policy.
- French Field – Former Vista Burn Dump, Oceanside, California – Oversight of the capping of a former burn dump/landfill facility and restoration for public use as a sports facility. Negotiation and achievement of regulatory closure with the California Department of Toxic Substances Control with concurrence from the San Diego Regional Water Quality Control Board and the County of San Diego Local Enforcement Agency.
- Indoor Skydiving Facility, 1401 Imperial Avenue, San Diego, California – Development of Soil Management Plan and contaminated soil management and disposal concurrent with site construction activities in downtown San Diego.

- Lemon Grove Avenue Realignment Project, Lemon Grove, California – Development of Impacted Soil Management Plan, Community Health and Safety Plan and Worker Health and Safety Plan and oversight of the implementation of such plans during construction activities.
- North Side Interior Road and Utilities Project at San Diego International Airport, San Diego, California - Subsurface assessment, development of Soil Management Plan and Work Health and Safety Plan and implementation and monitoring of soil management strategies.
- Olympic and Hill, Los Angeles, California – Removal of multiple underground storage tanks and underlying contaminated soil and achievement of regulatory closure with the City of Los Angeles Fire Department.
- San Ysidro - U.S. Land Port of Entry, San Diego, California – Subsurface assessment and development and implementation of soil management strategies.
- Tabata Ranch Site, Carlsbad, California – Development of Soil Management Plan and Community Health and Safety Plan, completion of soil removal action of petroleum hydrocarbon impacted soil, oversight and management of selective reuse and replacement of pesticide impacted soil and subsequent export of inert soils and achievement of regulatory closure with the County of San Diego Department of Environmental Health. Consent to discharge inert soils at an off-site receiving location was granted by the San Diego Regional Water Quality Control Board.
- VA Medical Center Long Beach, 5901 East 7th Street, Long Beach, California - VA Long Beach: Seismic Corrections – Mental Health, Community Living Center and Chiller Replacements Project – Asbestos containing materials and lead-based paint surveys and preparation of abatement contractor bid specifications.

PUBLICATIONS

- Gersberg, R.M., Brown, C., Zambrano, V., Worthington, K., and Weis, D. (2000) Quality of urban runoff in the Tijuana River watershed. In Westerhoff, P. (editors), SCERP Monograph Series (no.2) on Water Issues Along the United States and Mexico Border. : Southwest Center for Environmental Research and Policy, 31-45.
- Weis, D.A., Callaway, J.C., and R.M. Gersberg (2001). Vertical Accretion Rates and Heavy Metal Chronologies in Wetland Sediments of the Tijuana Estuary. Estuaries 24(6A).
- Gersberg, R.M., Pitt, J.L., Weis, D.A., and D.D. Yorkey. Characterizing In-Stream Metal Loading in the Tijuana River Watershed. (2002). National TMDL Science and Policy Conference, Specialty Conference Proceeding on CD Rom, November 13-16, Phoenix, Arizona

AFFILIATIONS

Building Industry Association
San Diego Environmental Professionals
San Diego Housing Federation

PROFESSIONAL REFERENCES

Available On Request

Advantage Environmental Consultants, LLC
ENVIRONMENTAL DUE DILIGENCE AND REMEDIATION SPECIALISTS

ERIC M. CATHCART, MS, PG
Senior Geologist

EDUCATION

- University of San Diego, San Diego, California – MS, Marine Science (1996)
- College of Charleston, Charleston, South Carolina – BS, Geology (1994)

PROFESSIONAL REGISTRATIONS, LICENSES, AND CERTIFICATIONS

- State of California Professional Geologist (PG #7548)
- State of California Registered Environmental Assessor (REA #07717)
- AHERA Asbestos Building Inspector
- 40-Hour OSHA HAZWOPER (29 CFR 1910.120)
- NAUI Advanced SCUBA Diver
- American Red Cross First Aid, CPR/AED (Adult, Child and Infant) Certified
- Nuclear Test Gauge Certified

PROFESSIONAL SUMMARY

Eric Cathcart is a California State Professional Geologist educated in southern California who has 20 years of professional experience including environmental site investigation, general construction and regulatory compliance. He has conducted numerous environmental site investigations and has implemented remedial engineering design projects. Mr. Cathcart has extensive expertise in overseeing remedial excavation projects in urban areas and developing cost effective solutions to carry out such activities. In addition to his experiences as a geologist in southern California, Mr. Cathcart has established himself as efficient project manager who is eager to consider new strategies to more effectively resolve ever-changing environmental regulatory compliance issues.

PROFESSIONAL EXPERIENCE

Fifteen years of environmental geology / consulting experience with expertise in construction and remediation quality assurance, Phase I and Phase II site assessments, underground storage tank removals, and soil and groundwater investigations and remediation.

Proven ability to:

- Manage multiple small and large-scale remediation projects, concurrently.
- Manage multiple personnel.
- Work effectively and efficiently with regulatory agencies such as San Diego County DEH, RWQCB, DTSC, etc.
- Maintain long-term client relationships.

PROFESSIONAL EXPERIENCE SUMMARY

- Performed over 400 Phase I Environmental Site Assessment on residential, commercial, industrial, and retail properties throughout the United States.
- Managed over 60 underground storage tank removals, soil and groundwater characterization studies, and soil and groundwater remediation projects.
- Extensive research experience and publications encompassing anthropogenic metals contamination in soils, isotope geochemistry, carbonate diagenesis, micropaleontology, sedimentology, hydrogeology, oceanography, and paleoclimatology.
- Frequent guest lecturer at professional meetings.
- Frequent guide for geological field trips throughout San Diego and Imperial Counties.
- Contingent Faculty – University of San Diego Department of Environmental and Ocean Sciences. Subjects include: Geology, Environmental Geology, Natural Disasters, Geological Oceanography and Physical Oceanography.

SPECIFIC PROJECT EXPERIENCE

U.S. Navy, Morale, Welfare, and Recreation, Admiral Baker Golf Course, San Diego, California: Geologist for the site characterization of lead impacted soils at the Admiral Baker Golf Course. Formulated workplans and performed risk assessments ultimately allowing the lead impacted soils to remain in place.

California Correctional Institute, Tehachapi, California: Project Hydrogeologist for the site characterization of an operational motor pool at a penitentiary in southern California. Installed multiple groundwater wells and completed soil borings to investigate the extent of gasoline, BTEX, and MTBE in the soil and groundwater at the site; installed a soil vapor extraction system; and assisted in groundwater modeling.

Former Campbell Shipyard, San Diego, California: Project Geologist and Quality Assurance Supervisor for the remediation of contaminated soil and groundwater from a 3-acre parcel adjacent to San Diego Bay. Supervised the excavation and processing of Bunker C, PAH's, diesel, and gasoline contaminated soil through a concrete pug mill. Collected soil samples for analysis to ensure proper leachate potentials of TPH, PAH's, and benzene. Completed Site Final Grading and Closure (QA/QC) report.

EPA Method 1669 Evaluation of Dissolved Metals in Groundwater: The objective of the investigation was to collect groundwater samples from 27 shallow groundwater wells and four sumps and analyze the samples for copper, lead, and zinc analyses using EPA Sampling Method 1669. Performed the required sampling protocols and issued a groundwater report.

Seawater Sampling: Project geologist for public beach water quality sampling along port owned properties. Collected water samples for Total Coliform, Fecal Coliform, and Enterococcus using industry standard protocols. Samples were compared to established Public Beach Limits.

Fifth Avenue Landing UST Investigation: Performed multiple site assessments (historical review, geophysical survey, and under-dock observations) at the Fifth Avenue Landing to determine the presence of a UST along Fifth Avenue Landing. Supervised the UST removal and remedial activities

Lindberg Field Site Assessment and groundwater investigations (ApronE-4/ Trash Compactor Area): Phase II Subsurface Investigation of the Apron E-4 / Trash Compactor Area. TPHg was detected in one of the six soil borings completed. TPHd and TPH C20-C30 were detected in five of the six soil borings. VOCs were detected in only one of the six soil borings.

San Diego Port Tenants Association: Project Geologist for soil sampling investigations to determine copper concentrations at multiple boatyards in San Diego harbor and Mission Bay. Performed detailed data / statistical analysis including trend curves, histograms, confidence interval determination, and Cochran's Approximation to the Behrens-Fisher Students' T-Test.

Surprise Canyon, Death Valley California: Head Field Geologist for detailed geologic mapping of an approximately 5-mile stretch of Surprise Canyon. Identified faults, lithologic changes, and other geologic features that may have resulted in the discharge of water to the surface. Estimated stream velocities with a Pigmy flow meter when flowing water was encountered. Collected water samples from springs for chemical analysis to determine a source area for groundwater in the region.

Santa Susanna Boeing/Rocketdyne Facility, Thousand Oaks, California: Project Hydrogeologist for the sampling of over 100 piezometers, multiport, and standard groundwater monitoring wells in a fractured bedrock environment. Sampled groundwater monitoring wells with low flow bladder pumps for volatile organic compounds, metals, petroleum hydrocarbons, radioactive elements, and artillery. Installed and sampled soil vapor points and multiple groundwater wells.

Longs Drugs / CVS Pharmacy, La Jolla, California: Dewatering activities due to the construction of an underground parking garage. Originally discharged groundwater into the sewer (under permit). Applied for and obtained the NPDES permit through the water board, designed and implemented construction of required filtering devices and established sampling protocols. Ongoing monitoring and reporting. (2006 – present)

Breeza Development: Assisted PureEffect in Applying for and obtaining an NPDES permit to discharge groundwater due to grading activities associated with the construction of an underground parking garage.

City of Vista: Applied for NPDES permit to discharge groundwater because of grading activities. Following sampling and analysis of the site hydrology, it was determined less expensive to discharge into the municipal sewer system. NPDES permit was accepted; however, client determined sewer discharge was more cost effective for the limited duration of discharge.

San Diego Convention Center: Collected required monthly, quarterly, semi-annual, and annual samples. Completed appropriate reporting requirements.