

APPENDIX H5: PHASE I ENVIRONMENTAL SITE ASSESSMENT FOR SITE 4

This page intentionally left blank.

Phase I Environmental Site Assessment of the Bloomington Business Park - Block 4 Property, 11048 Laurel Avenue, Bloomington, San Bernardino County, California

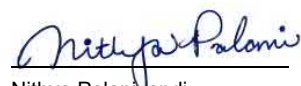
RG Bloomington LLC
c/o Rockefeller Group Development Corporation

Project Number: 60620647

June 2021

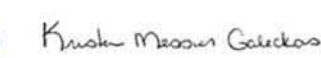
Quality Information

Prepared by



Nithya Palaniyandi
Environmental Scientist
nithya.palani@aecom.com
916-813-8544

Checked by



Kristen Galeckas
Environmental Geologist
kristen.galeckas@aecom.com
978-905-2210

Checked and Approved by



Jessica Himebauch
Senior Geologist
jessica.himebauch@aecom.com
213-219-3868

Approved by



Bill Bock
Project Manager
william.bock@aecom.com
970 493 8878

Revision History

| Revision | Revision date | Details | Authorized | Name | Position |
|----------|---------------|---------|---------------|-----------|-----------------|
| 01 | June 15, 2021 | Final | June 15, 2021 | Bill Bock | Project Manager |
| | | | | | |
| | | | | | |
| | | | | | |

Distribution List

| # Hard Copies | PDF Required | Association / Company Name |
|---------------|--------------|------------------------------------|
| 00 | 01 | Marc Berg / Rockefeller Group |
| 00 | 01 | Brett Anderson / Rockefeller Group |
| 00 | 01 | Mark Carpenter / Rockefeller Group |
| | | |
| | | |

Prepared for:

RG BLOOMINGTON LLC
c/o Rockefeller Group Development Corporation
4 Park Plaza, Suite 840
Irvine, California 92614

Prepared by:

AECOM
401 West A Street, Suite 1200
San Diego, California 92101
USA
www.aecom.com

Copyright © 2021 by AECOM

All rights reserved. No part of this copyrighted work may be reproduced, distributed, or transmitted in any form or by any means without the prior written permission of AECOM.

Table of Contents

| | |
|--|------|
| Executive Summary | ES-1 |
| 1. Introduction | 1-1 |
| 1.1 Purpose | 1-1 |
| 1.2 Scope of Work | 1-1 |
| 1.3 Study Limitations | 1-1 |
| 1.4 Site-Related Limiting Conditions | 1-3 |
| 1.5 Data Gaps/Data Failure | 1-3 |
| 2. Site Description | 2-1 |
| 2.1 Site Location and Parcel Description | 2-1 |
| 2.2 Site Ownership | 2-1 |
| 2.3 Site Visit | 2-1 |
| 2.3.1 Site and Facility Description | 2-1 |
| 2.3.2 Surrounding Properties | 2-2 |
| 2.3.3 Petroleum Products and Hazardous Materials | 2-2 |
| 2.3.4 Polychlorinated Biphenyls | 2-3 |
| 2.3.5 Aboveground Storage Tanks | 2-3 |
| 2.3.6 Underground Storage Tanks | 2-3 |
| 2.3.7 Solid Waste | 2-3 |
| 2.3.8 Hazardous Waste | 2-3 |
| 2.3.9 Water | 2-3 |
| 2.3.10 Wastewater | 2-4 |
| 2.3.11 Stormwater | 2-4 |
| 2.3.12 Heating and Cooling | 2-4 |
| 3. Environmental Setting | 3-1 |
| 3.1 Topography | 3-1 |
| 3.2 Soil/Geology | 3-1 |
| 3.3 Groundwater/Hydrology | 3-1 |
| 4. Site and Area History | 4-1 |
| 4.1 Subject Property | 4-1 |
| 4.2 Off-site Properties | 4-2 |
| 4.3 Previously Prepared Environmental Reports | 4-2 |
| 5. Database and Records Review | 5-1 |
| 5.1 User Provided Information | 5-1 |
| 5.2 Title Records/Environmental Liens | 5-1 |
| 5.3 Database Information | 5-1 |
| 5.3.1 Subject Property | 5-1 |
| 5.3.2 Surrounding Sites | 5-1 |
| 5.4 Vapor Encroachment Screening | 5-2 |
| 5.4.1 Subject Property | 5-2 |
| 5.4.2 Off-site | 5-2 |
| 5.5 Agency File Review | 5-2 |
| 5.5.1 Local | 5-2 |
| 5.5.2 State | 5-3 |
| 5.5.3 Federal | 5-3 |
| 6. Findings and Opinions | 6-1 |
| 6.1 Recognized Environmental Conditions | 6-1 |

| | | |
|-----|--|-----|
| 6.2 | Controlled Recognized Environmental Conditions..... | 6-1 |
| 6.3 | Historical Recognized Environmental Conditions | 6-1 |
| 6.4 | Vapor Encroachment Conditions | 6-1 |
| 6.5 | De Minimis Conditions | 6-1 |
| 7. | Conclusions and Recommendations..... | 7-1 |
| 8. | Environmental Professional Statement | 8-1 |
| 9. | References | 9-1 |
| 9.1 | Persons Interviewed | 9-1 |
| 9.2 | Agencies Contacted | 9-1 |
| 9.3 | Documents Reviewed..... | 9-1 |

List of Appendices

Appendix A Representative Site Photographs
Appendix B Environmental Database Report
Appendix C Qualifications of Environmental Professional

List of Figures

1. Site Location Map
2. Site Plan

Executive Summary

RG BLOOMINGTON LLC c/o Rockefeller Group Development Corporation (“Client”) contracted with AECOM Technical Services, Inc. (AECOM) to perform a Phase I Environmental Site Assessment (ESA) of the Bloomington Business Park - Block 4 property located at 11048 Laurel Avenue in the City of Bloomington, San Bernardino County, California (subject property). This Phase I ESA was performed in general conformance with the scope and limitations of American Society for Testing and Materials (ASTM) Standard Practice Designation E1527-13 for ESAs. Exceptions to, or deletions from, this practice are described in this report.

The initial site visit occurred on March 4, 2021, and a follow-up site visit occurred on April 29, 2021. The subject property consists of one approximately 9.55-acre parcel of land, which is designated by the San Bernardino County Assessor-Recorder-County Clerk as Assessor Parcel Number (APN): 0256-091-07. The subject property consists mainly of undeveloped, vacant land surrounded by chain-link fencing with one vacant residential structure currently located on the eastern portion of the subject property along Laurel Avenue. During the site visits, no visual evidence of aboveground storage tanks (ASTs), underground storage tanks (USTs) (e.g. vent pipes, fill ports), potable or irrigation water wells, monitoring wells, dry wells, oil/gas wells, or clarifiers was observed on the subject property. The subject property is not connected to the municipal sewer system, and therefore, a septic tank system is likely associated with the vacant residential structure on the subject property. No visual evidence of discolored soil, water, or unusual vegetative conditions or odors was observed during the site visits.

During the initial site visit, what appeared to be a buried 55-gallon polyethylene (poly) drum of an unknown substance was observed in the northwestern portion of the subject property. On April 20, 2021, Howard Industrial Partners (property owner) revisited the subject property with a shovel to investigate the area in which the potential drum was observed during the initial site visit and discovered that what initially appeared to be a buried drum was actually the sawed off top portion (approximately 6 inches) of a drum (drum lid). During the follow-up site visit, AECOM revisited the area of the drum, which was verified at that time to not be a complete buried 55-gallon drum of an unknown substance. AECOM investigated the area with a handle shovel, digging an approximately 3 feet wide by 1 foot deep size hole to verify that no stained soil, product, or the remainder of the drum were present beneath the ground surface. The remainder of the drum was not discovered during the investigative dig. No staining or stressed vegetation were observed in the vicinity of the buried drum lid. No hazardous materials or petroleum products were reported by the site contacts to be located at the subject property. No staining or visual evidence of a hazardous materials release was identified at the time of the site visits.

The subject property is located in a mixed-use rural residential, agricultural, light industrial, and commercial area of the unincorporated City of Bloomington in San Bernardino County. The subject property is bordered to the north by vacant land and rural residential properties. The subject property is bordered to the east by Laurel Avenue, beyond which are rural residential properties. The subject property is bordered to the south by rural residential properties and a truck/trailer storage area with debris piles. The subject property is bordered to the west by rural residential properties, vacant land, a vehicle storage yard, and an equipment storage yard. No gasoline service stations or dry cleaners were observed in the immediate vicinity (approximately 500 feet) of the subject property. No off-site sources of environmental concern were identified in the immediate vicinity.

AECOM's historical research indicates that the subject property was vacant agricultural land in at least 1931. From at least 1938 through 1967, the subject property was depicted as agricultural/grazing land with two apparent residential-type structures located along the central-east boundary. The structures depicted were consistent with the present-day residence and a structure in the location of the present-day concrete pad to the southwest of the residence. By 1975, an apparent horse track was depicted on the central and western portions of the property and additional structures were depicted on the eastern and southeastern portions of the subject property in the location of the concrete pads observed at the time of AECOM's site reconnaissance. By 1990, three structures were depicted within the interior of the horse track and additional structures had been constructed throughout the eastern portion of the subject property. Between 2002 through 2005, several structures and/or storage containers were depicted within the interior of the horse track and structures located on the northeastern portion of the property were no longer present. The 2009 aerial photograph depicts the former horse track and all structures to have been removed from the subject property, with the exception of the present-day residence in the central-east boundary. The subject property has been depicted in the same general configuration since 2009. No historical on-site sources of environmental concern were identified.

The subject property was not identified in the site-specific environmental database report obtained for this assessment. According to the environmental database report, seven sites were identified within their respective ASTM and/or EDR search distances from the subject property. Based on AECOM's review of these database listings, the majority of these sites are not expected to present a recognized environmental condition (REC) to the subject property based on their distance (i.e., greater than 500 feet) from the subject property, regulatory status (i.e., closed, no violations found), media affected (i.e., soil only), and/or topographical position relative to the subject property (i.e., down gradient or cross gradient).

Based on the above-described activities, no RECs, controlled RECs (CRECs), or historical RECs (HRECs) were identified in connection with the subject property. The following de minimis conditions (DMCs) were identified in connection with the subject property:

- One buried 55-gallon plastic drum lid was observed in the northwestern portion of the subject property. No staining or visual evidence of a hazardous materials release was observed in this area at the time of the site visit.
- Several piles of fill materials and demolition debris (concrete and wood) were observed in the central portion of the subject property. No staining was observed in the vicinity of these materials.

It is AECOM's opinion these identified DMCs can be addressed prior to redevelopment of the subject property and during future grading activities as part of the redevelopment.

No vapor encroachment conditions (VECs) were identified during completion of a Tier 1 vapor encroachment screening (VES) following ASTM International, Designation: E2600-15, *Standard Guide for Vapor Encroachment Screening on Property Involved in Real Estate Transactions* dated October 2015 (ASTM E2600-15).

1. Introduction

1.1 Purpose

This Phase I Environmental Site Assessment (ESA) was performed pursuant to AECOM Technical Services, Inc. (AECOM's) written proposal, dated February 16, 2021. This assessment was performed in advance of the potential purchase of the subject property. The purpose of this Phase I ESA is to provide the client with information for use in evaluating recognized environmental conditions (RECs) associated with the subject property.

Per the ASTM standard, potential findings can include RECs, historical RECs (HRECs), controlled RECs (CRECs), and de minimis conditions (DMCs). A REC is defined by the ASTM standard as "the presence or likely presence of any hazardous substances or petroleum products in, on, or at a property: (1) due to any release to the environment; (2) under conditions indicative of a release to the environment; or (3) under conditions that pose a material threat of a future release to the environment." The term includes hazardous substances or petroleum products even under conditions in compliance with laws. HRECs are a past release of any hazardous substances or petroleum products that has occurred in connection with the property and has been addressed to the satisfaction of the applicable regulatory authority or meeting unrestricted use criteria established by a regulatory authority, without subjecting the property to any required controls. CRECs are a recognized environmental condition resulting from a past release of hazardous substances or petroleum products that has been addressed to the satisfaction of the applicable regulatory authority, with hazardous substances or petroleum products allowed to remain in place subject to the implementation of required controls. DMCs are those situations that do not present a material risk of harm to public health or the environment and generally would not be subject to enforcement action if brought to the attention of the regulating authority.

This assessment is based on a review of existing conditions, reported pre-existing conditions, and observed operations at the subject property and adjacent properties.

1.2 Scope of Work

The Phase I ESA included site visits, regulatory research, historical review, and a review and an environmental database analysis of the subject property. In conducting the Phase I ESA, AECOM assessed the subject property for visible signs of possible contamination and researched public records for the subject property and adjacent properties (as applicable).

This project was performed in general accordance with ASTM Standard Practice Designation E1527-13 and AECOM's written proposal, dated February 16, 2021. Conclusions reached in this report are based upon the assessment performed and are subject to limitations set forth in Sections 1.3, 1.4, and 1.5 below.

1.3 Study Limitations

This report describes the results of AECOM's Phase I ESA to identify the presence of conditions materially affecting the subject facility and/or property within the limits of the established scope of work as described in our proposal.

As with any due diligence assessment, there is a certain degree of dependence upon oral information provided by facility or site representatives, which is not readily verifiable through visual observations or supported by any available written documentation. AECOM shall not be held responsible for conditions or consequences arising from relevant facts that were concealed, withheld, or not fully disclosed by facility or site representatives at the time this assessment was performed. In addition, the findings and opinions expressed in this report are subject to certain conditions and assumptions, which are noted in the report. Any party reviewing the findings of the report must carefully review and consider all such conditions and assumptions.

This report and all field data and notes were gathered and/or prepared by AECOM in accordance with the agreed upon scope of work and generally accepted engineering and scientific practice in effect at the time of AECOM's assessment of the subject property. The statements, findings and opinions contained in this report are only intended to give approximations of the environmental conditions at the subject property.

As specified in the ASTM standard (referred to below as "this practice"), it is incumbent that the client and any other parties who review and rely upon this report understand the following inherent conditions surrounding any Phase I ESA:

- Uncertainty Not Eliminated - No ESA can wholly eliminate uncertainty regarding the potential for REC in connection with a property. Performance of this practice is intended to reduce, but not eliminate, uncertainty regarding the potential for REC in connection with a property, and this practice recognizes reasonable limits of time and costs. (Section 4.5.1 of the ASTM Standard)
- Not Exhaustive - "All appropriate inquiry" does not mean an exhaustive assessment of a clean property. There is a point at which the cost of information obtained outweighs the usefulness of the information and, in fact, may be a material detriment to the orderly completion of transactions. One of the purposes of this practice is to identify a balance between the competing goals of limiting the costs and time demands inherent in performing an ESA and the reduction of uncertainty about unknown conditions resulting from additional information. (Section 4.5.2 of the ASTM Standard)
- Comparison with Subsequent Inquiry - ESAs must be evaluated based on the reasonableness of judgments made at the time and under the circumstances in which they were made. Subsequent ESAs should not be considered valid standards to judge the appropriateness of any prior assessment based on hindsight, new information, use of developing technology or analytical techniques, or other factors. (Section 4.5.4 of the ASTM Standard)

A similar set of inherent limitations exist in cases where the Phase I ESA included a screening-level assessment of vapor migration or vapor encroachment; such an assessment is a required part of a Phase I ESA when the ASTM E1527-13 standard is employed. According to the ASTM E2600-15 Standard Guide for Vapor Encroachment Screening on Property Involved in Real Estate Transactions, the following limitations apply:

- Uncertainty Not Eliminated in Screening - No vapor encroachment screen (VES) can wholly eliminate uncertainty regarding the identifications of vapor encroachment conditions (VECs) in connection with the target property. (Section 4.5.1)
- Not Exhaustive - The guide is not meant to be an exhaustive screening. There is a point at which the cost of information obtained outweighs the usefulness of the information and, in

fact, may be a material detriment to the orderly completion of real estate transactions. One of the purposes of this guide is to identify a balance between the competing goals of limiting the costs and time demands inherent in performing a VES and the reduction of uncertainty about unknown conditions resulting from additional information. (Section 4.5.2)

- Comparison with Subsequent Investigations - It should not be concluded or assumed that an investigation was not adequate because the investigation did not identify any VECs in connection with a property. The VES must be evaluated based on the reasonableness of judgments made at the time and under the circumstances in which they were made. Subsequent VESs should not be considered valid bases to judge the appropriateness of any prior screening if based on hindsight, new information, use of developing technology or analytical techniques, or similar factors. (Section 4.5.4)

This report was prepared pursuant to an agreement between RG BLOOMINGTON LLC c/o Rockefeller Group Development Corporation (Client) and AECOM and is for the exclusive use of the Client. No other party is entitled to rely on the conclusions, observations, specifications, or data contained herein without first obtaining AECOM's written consent and provided any such party signs an AECOM-generated Reliance Letter. A third party's signing of the AECOM Reliance Letter and AECOM's written consent are conditions precedent to any additional use or reliance on this report.

The passage of time may result in changes in technology, economic conditions, site variations, or regulatory provisions, which would render the report inaccurate. Reliance on this report after the date of issuance as an accurate representation of current site conditions shall be at the user's sole risk.

1.4 Site-Related Limiting Conditions

The following site-specific limitation was encountered during the course of this assessment:

- In accordance with the scope of work and due to safety concerns, AECOM did not access the interior of the vacant residential structure on the subject property at the time of the site visits. Interior observations of the residential structure on the subject property were made through doorways or windows, as permitted. Based on the use of this structure (vacant residence), this particular site-related limiting condition is not expected to have a significant limitation to this assessment.

1.5 Data Gaps/Data Failure

The following data failure/data gaps were encountered during the course of this assessment:

- As specified in the agreed upon scope of work, a chain of title and environmental lien search were not conducted as part of this ESA. However, based upon historical data collected from other sources, including a preliminary title report prepared by Fidelity National Title for the subject property parcel on April 29, 2021, this data gap is not expected to impact the results of this assessment.
- A limitation was encountered in determining the historical use of the subject property. The earliest source of historical information reasonably ascertainable within the time frame of this report in which usage could be determined was an aerial photograph from 1931. At the time of the photograph, the subject property appeared to be used for agricultural purposes (a developed use per ASTM E1527-13). Therefore, the ASTM E1527-13 requirement to

determine all obvious uses of the property from the present back to the property's first obvious developed use, or back to 1940, whichever is earlier, could not be achieved. However, based upon the identified agricultural land use, it is unlikely that there had been significant prior development; therefore, this data failure is not expected to impact the results of this assessment.

- It should be noted that not all standard historical sources, as defined per ASTM, were reviewed as part of this assessment. In addition to recorded land title records, building department records were not reviewed. In addition, according to Environmental Data Resources, Inc. (EDR), Sanborn Fire Insurance Maps are not available for the subject property area. Based on information provided from the remaining standard historical sources, additional historical information obtained from building department records would not likely have assisted in meeting the historical use requirement; therefore, this data gap is not expected to impact the results of this assessment.
- Per ASTM, past owners, operators, and occupants of the subject property who are likely to have material information regarding the potential for contamination at the subject property are to be contacted to the extent that they can be identified and that the information likely to be obtained is not duplicative of information already obtained from other sources. AECOM was unable to interview past owners and/or operators at the subject property. However, based upon historical data collected from other sources, this data gap is not expected to impact the results of this assessment.
- Completion of a records search request with the San Bernardino County Fire Department requires a payment for an initial records search. Based on information obtained during this assessment from other sources (e.g., interviews, site-specific environmental database report information, previously prepared reports, and the online GeoTracker, EnviroStor, and Cal/EPA Regulated Site Portal databases), it was determined that a review of Certified Unified Program Agency (CUPA) records is not necessary at this time and that this data gap is not expected to impact the results of this assessment. Moreover, based on the current use of the subject property as rural residential land, a review of CUPA records would likely not illicit additional information regarding the subject property that would alter the conclusions of this report. Furthermore, during a previous October 2020 assessment, Kennedy Jenks requested public records from the San Bernardino County Fire Department and at that time the San Bernardino County Fire Department reported that they did not have records pertaining to the subject property parcel.

2. Site Description

2.1 Site Location and Parcel Description

The subject property is located at 11048 Laurel Avenue, in the unincorporated City of Bloomington in San Bernardino County, California. The subject property is located along the west side of Laurel Avenue (Ave) and approximately 640 feet south of Santa Ana Ave. The subject property is accessible from Laurel Ave (eastern property boundary).

According to the San Bernardino County Assessor-Recorder-County Clerk, the subject property consists of one parcel of land that totals 9.55 acres and is designated by the county as Assessor Parcel Number (APN): 0256-091-07. A description of the parcel is provided in Section 2.2 below. The approximate location of the subject property is illustrated on Figure 1 - Site Location Map.

2.2 Site Ownership

As specified in the agreed upon scope of work, a chain of title search was not conducted as part of this ESA. According to information reviewed on the online San Bernardino County Parcel Viewer, the subject property parcel is owned by HIP So-Cal Properties, LLC, which was verified by a preliminary title report prepared by Fidelity National Title for the subject property on April 29, 2021 provided for review.

2.3 Site Visits

Mr. Kevin Theimer and Ms. Nithya Palaniyandi, AECOM representatives, visited the subject property on March 4, 2021. During the initial site visit, AECOM was unaccompanied and a follow-up interview was conducted with Mr. Mike Tunney, Vice President with Howard Industrial Partners (property owner) after the initial site visit.

Mr. Kevin Theimer, AECOM representative, completed a follow-up site visit of the subject property on April 29, 2021. During the follow-up site visit, AECOM was accompanied by Mr. Tunney with Howard Industrial Partners (property owner) and Mr. Mark Hilton Carpenter Jr., Associate Director of Real Estate Development with Rockefeller Group. The purpose of the follow-up site visit was to revisit the northwestern portion of the subject property in which a potential buried 55-gallon plastic drum was observed at the time of the initial site visit (discussed in Section 2.3.3). Site-related limiting conditions encountered during the assessments were previously summarized in Section 1.4.

The site visit methodology consisted of walking over accessible areas of the subject property, the perimeter, and the portions of the surrounding area. The following sections summarize the results of the site visits.

2.3.1 Site and Facility Description

The subject property consists of one approximately 9.55-acre parcel of land. At the time of the site visits, the subject property parcel was mostly undeveloped vacant land surrounded by chain-link fencing with one vacant residential structure currently located on the central-eastern portion subject property along Laurel Ave. Concrete pads associated with former on-site structures were also observed on the eastern portion of the subject property. During the site visits, demolition rubble piles (concrete and wood) and fill material piles were observed in the central portion of the subject

property, which are considered to represent DMCs. No staining was observed in the vicinity of these materials.

During the site visits, no visual evidence of aboveground storage tanks (ASTs), underground storage tanks (USTs) (e.g. vent pipes, fill ports), potable or irrigation water wells, monitoring wells, dry wells, oil/gas wells, or clarifiers was observed on the subject property. The subject property is not connected to the municipal sewer system, and therefore, a septic tank system is (or was) likely associated with the residential structure on the subject property. No visual evidence of discolored soil, water, or unusual vegetative conditions or odors was observed during the site visits. In addition, no visual evidence of significant corrosion was identified on the floors or walls of the subject property building or on the exterior portions of the subject property. The general layout of the subject property is illustrated on Figure 2 - Site Plan and Representative Site Photographs are provided in Appendix A.

2.3.2 Surrounding Properties

The subject property is located in a mixed-use rural residential, agricultural, light industrial, and commercial area of the unincorporated City of Bloomington in San Bernardino County. The subject property is bordered to the north by vacant land and rural residential properties. The subject property is bordered to the east by Laurel Ave, beyond which are rural residential properties. The subject property is bordered to the south by rural residential properties and a truck/trailer storage area with apparent debris piles. The subject property is bordered to the west by rural residential properties, vacant land, an outdoor vehicle storage yard, and an equipment storage yard.

AECOM did not observe gasoline service stations or dry cleaners in the immediate vicinity (i.e., 500 feet) of the subject property. No sensitive receptors (i.e., day care centers, hospitals, schools, surface water bodies) are located adjacent to the subject property. Based on AECOM's site reconnaissance of the surrounding neighborhood, no off-site sources of potential environmental concern were identified.

2.3.3 Petroleum Products and Hazardous Materials

No hazardous materials or petroleum products were identified at the subject property. During the initial site visit, what appeared to be a buried 55-gallon drum of an unknown substance was observed in the northwestern portion of the subject property. AECOM kicked the drum, and it was observed to be tightly lodged into the ground. AECOM did not have a shovel to complete an investigative dig in the area of the drum during the initial site visit. In addition, the drum appeared to be open and filled with dirt and sediment. On April 20, 2021, Howard Industrial Partners (seller/developer) revisited the subject property with a shovel to investigate the area in which the potential drum was observed and discovered that what appeared to be a full drum was the sawed off top portion (approximately 6 inches) of a drum (drum lid). During the follow-up site visit, AECOM revisited the area containing the drum lid, which was verified to not be a full 55-gallon drum of an unknown substance. AECOM completed an investigative dig approximately 3 feet wide by 1 foot deep in size to verify that no stained soil, free product, or the remainder of the drum were present. The remainder of the drum was not discovered during the investigative dig. No staining or stressed vegetation were observed in the vicinity of the buried drum lid. No other hazardous materials or petroleum products were reported by the site contacts to be located at the subject property. No staining or visual evidence of a hazardous materials release was identified at the time of the site visits.

2.3.4 Polychlorinated Biphenyls

Polychlorinated biphenyls (PCB)-containing dielectric fluids have been widely used as coolants and lubricants in transformers, capacitors, and other electric equipment due to their insulating and nonflammable properties. Based on the age of the subject property development (pre-1979), PCBs may be present on-site.

During the site visits, utility-owned pole-mounted transformers were observed along Laurel Avenue. Labeling indicating PCB content was not observed on the transformers. Staining was not observed on the poles or at the base of the transformers. The pole-mounted transformers are owned and maintained by the local electric utility company (Southern California Edison; SCE) and would be responsible for a release regardless of PCB content.

No hydraulic equipment (i.e., pad-mounted transformers, compactors, elevators, lifts) was observed on the subject property; however, as previously noted, AECOM did not have access to the interior of the structure on the subject property.

2.3.5 Aboveground Storage Tanks

No ASTs were observed at the subject property during the site visits and none were reported to be present on-site by the site contacts. In addition, no ASTs were listed in the site-specific environmental database report reviewed by AECOM, or otherwise identified during AECOM's review of historical aerial photographs.

2.3.6 Underground Storage Tanks

No visual evidence of USTs (e.g., vent pipes, fill ports) was observed at the subject property during the site visits and none were reported to be present on-site by the site contacts. In addition, no USTs were listed in the site-specific environmental database report, or in the California State Water Resources Control Board (SWRCB) online GeoTracker database.

2.3.7 Solid Waste

The residence at the subject property is currently vacant and therefore, no solid wastes are currently generated at the subject property. No evidence of inappropriate disposal activities was identified on-site. As previously discussed in Section 2.3.1, piles of demolition debris and fill materials were observed in the central portion of the subject property, which are considered DMCs. No staining was observed in the vicinity of these materials.

2.3.8 Hazardous Waste

No evidence of hazardous waste generation was observed at the subject property. In addition, the subject property was not listed as an active generator of hazardous waste in the site-specific environmental database report.

2.3.9 Water

No potable or irrigation water wells were observed at the subject property. The subject property is connected to a municipal water supply maintained by the West Valley Water District.

2.3.10 Wastewater

The residence at the subject property is vacant and no wastewater discharges are currently generated at the subject property. The subject property is not currently connected to the municipal sanitary sewer system. The site contact reported that a septic tank system is (or was) likely associated with the residential structure on the subject property. Based on the type of discharges (sanitary wastes), the potential presence of an on-site septic system is not considered a significant environmental concern.

2.3.11 Stormwater

No stormwater drains were observed on the subject property at the time of AECOM's site reconnaissance. Stormwater which does not infiltrate the unpaved surfaces is expected to flow towards the adjacent roadway.

2.3.12 Heating and Cooling

The residential structure on the subject property appeared to be vacant and unoccupied. The site contact was unable to provide any information pertaining to the heat/cooling source of the abandoned residence. No heating, ventilation, and air conditioning (HVAC) units were observed associated with vacant residence at the subject property at the time of the site visits. SCE provides electricity to the subject property area.

3. Environmental Setting

3.1 Topography

According to the United States Geological Survey (USGS) topographic map of the subject property area (Fontana quadrangle) and a review of the Google Earth application, the elevation of the subject property is approximately 1,040 feet above mean sea level (msl). Based on a review of these technical resources and AECOM's site visits, the subject property appears to be generally flat with a slight downward slope toward the southeast.

3.2 Soil/Geology

Site-specific geologic information was not identified during the course of this assessment. According to the environmental database report, the subject property is underlain by Delhi fine sand and Tujunga gravelly loamy sand. These soils are described as deep, well drained to excessively drained sands and gravels with high infiltration rates. The Delhi soils consists of fine sand to depth of 18 inches (1.5 feet) underlain by sand to depth of 59 inches (approximately 5 feet). The Tujunga soils consists of gravelly loamy sand to depth of 18 inches (1.5 feet) underlain by loamy sand to depth of 59 inches (approximately 5 feet).

According to geologic information provided in the environmental database report, the bedrock geology of the subject property is of the Cenozoic Era, Quaternary System, Quaternary Series and consists of a stratified sequence.

3.3 Groundwater/Hydrology

Site-specific hydrologic information was not identified during the course of this assessment. Based on the topographic gradient in the area of the subject property, the groundwater flow beneath the subject property and in the surrounding area is anticipated to flow in a southeasterly direction and be present at a depth of greater than 100 feet below ground surface. However, it should be noted that the actual depth and flow direction of groundwater beneath the subject property cannot be determined without site-specific groundwater monitoring well data.

4. Site and Area History

Historical information for the subject property and surrounding properties is based on AECOM's review and analysis of the following historical sources:

- Topographic maps dated 1896, 1898, 1901, 1942, 1943, 1953, 1954, 1967, 1973, 1975, 1980, and 2012;
- Aerial photographs dated 1931, 1938, 1948, 1953, 1959, 1967, 1975, 1985, 1990, 1994, 2002, 2005, 2009, 2012, and 2016;
- Google Earth Images for the years 1993, 1995, 2002, 2003, 2004, 2005, 2006, 2007, 2009, 2011, 2012, 2013, 2014, 2016, 2018, 2019, and 2020; and
- City directories searched for the years 1965 through 2017 (in approximate 5-year intervals).

In addition, an interview was conducted with Mr. Mike Tunney, Vice President with Howard Industrial Partners (property owner) at the time of the site visits. According to EDR, Sanborn® Fire Insurance Map coverage is not available for the subject property area.

4.1 Subject Property

AECOM's historical research indicates that the subject property was vacant agricultural land in at least 1931. From at least 1938 through 1967, the subject property was depicted as agricultural/grazing land with two apparent residential-type structures located along the central east boundary. The structures depicted were consistent with the present-day residence and a structure in the location of the present-day concrete pad to the southwest of the residence. By 1975, an apparent horse track was depicted on the central and western portions of the property and additional structures were depicted on the eastern and southeastern portions of the subject property in the location of the concrete pads observed at the time of AECOM's site reconnaissance. By 1985, field windbreaks (trees) appeared in the center of the training track along with minimal landscaping. By 1990, three structures were depicted within the interior of the horse track and additional structures have been constructed throughout the eastern portion of the subject property. Between 2002 through 2005, several structures and/or storage containers were depicted within the interior of the horse track and structures located on the northeastern portion of the property were no longer present. The 2009 aerial photograph depicts the former training horse track and all structures to have been removed, with the exception of the present-day residence in the central east boundary. The subject property has been depicted in the same general configuration since 2009.

The subject property address was identified in the historical city directories searched by EDR. Residential listings associated with the subject property parcel were first identified in 2000. The 2020 previous report prepared by Kennedy Jenks (refer to 4.3) identified the subject property as residential in 1971, Sundance Thoroughbred (Horse Ranch) in 1981 and 1985, CAD Medical Uniform in 2000, Trujillo Ranch (Residential / Horse Ranch) in 2005, and residential in 2014.

No historical on-site sources of environmental concern were identified during this assessment. Based on the use of the subject property as agricultural from at least the 1930s through late-1960s, residual concentrations of organo-chlorine pesticides (OCPs) may be present in shallow soil of the subject property, as this is common throughout much of the agricultural regions of the United States. Based on the current vacant land and proposed non-residential redevelopment of the

subject property, the potential presence of residual concentrations of OCPs remaining in the shallow on-site soils (if any) is not a REC, in AECOM's opinion.

4.2 Off-site Properties

The 1931 through 1948 aerial photographs depict the surrounding properties as agricultural (orchards/row crops) land. By 1953, several scattered rural residential-type properties appear in the surrounding area. By 1959, several residential neighborhoods had been constructed in the surrounding area. By 1985, residential development continued to expand on the properties adjacent to the north across Santa Ana Avenue and to the west, across Alder Avenue. By 2005, the present-day equipment and vehicle storage yards appear to be located adjacent to the west of the subject property. The surrounding areas of the subject property continued to develop residential neighborhoods through present-day.

4.3 Previously Prepared Environmental Reports

AECOM inquired about existing environmental reports associated with the subject property. The following previously prepared environmental reports for the subject property were provided for review.

Phase I Environmental Site Assessment, 11048/11079 Laurel Avenue, Bloomington, California, 92316, Assessor's Parcel Numbers (APNs): 256-091-07 & 256-101-34, dated February 2019. Prepared by SCS Engineers for Howard Industrial Collaborates.

SCS Engineers (SCS) performed a Phase I ESA of two land parcels located at 11048 and 11079 Laurel Ave. The 11048 parcel (subject property) is located on the west side of Laurel Ave and 11079 (off-site) is located on the east side of Laurel Ave. For the purposes of this discussion, the 11079 parcel assessed by SCS that is not included as part of the subject property is considered off-site and is excluded from this discussion. Information on the off-site property is included in other sections of this report where applicable.

At the time of SCS's assessment, the subject property consisted of vacant land with one abandoned residence in the east-central portion, similar to observations made by AECOM at the time of the site visits. A large grove of trees trending in a north-south direction was reported in the eastern portion of the subject property. Concrete foundations for the former stable buildings were reported in the southeast portion of the subject property.

SCS historical review and interviews with persons knowledgeable about the subject property SCS indicated that the residence on the subject property was constructed in 1926 and by the mid-1970s, the subject property contained horse stables with a training racetrack located in western portion of the parcel. The stables reportedly operated into the mid-2000s and were removed by 2009.

SCS did not identify RECs associated with the subject property and no further investigation was recommended.

Revised Phase I Environmental Site Assessment, Howard Industrial Partners, Bloomington, California, dated October 8, 2020. Prepared by Kennedy Jenks Consultants for Howard Industrial Partners.

Kennedy Jenks Consultants (Kennedy Jenks) performed a Phase I ESA for an area consisting of 112 individual properties located in a rural area in the unincorporated City of Bloomington, California

(HIP Development Area), which included the subject property. For the purposes of this discussion, the properties assessed by Kennedy Jenks that are not included as part of the subject property are considered off-site and are excluded from this discussion. Information on the off-site properties is included in other sections of this report where applicable.

At the time of Kennedy Jenks assessment, the subject property consisted of vacant land with one residential structure, similar to observations made by AECOM at the time of the site visits. Kennedy Jenks identified potential past agricultural land use, potential septic tank, horse ranch, debris piles, and soil piles with unknown origin associated with the subject property. The origin of the soil piles was not known and reportedly contained unidentified debris/trash, some of which could potentially contain hazardous materials, waste, or petroleum product.

Kennedy Jenks did not identify RECs or HRECs associated with the subject property. Additional notable findings identified by Kennedy Jenks associated with the subject property are discussed below.

Septic Tank Systems:

The subject property was identified as having or likely having a septic tank system at some point in its history, which may include leach lines and/or seepage pits. Since the primary known use of the subject property was residential, subject to the responsible use of the septic tank system, it was Kennedy Jenks opinion that based on the available information, residential septic tank systems were unlikely to pose a concern to the subject property.

Agricultural Land Use:

Historical sources reviewed by Kennedy Jenks indicated the subject property appeared to have been formerly used for agricultural purposes. Given the past agricultural use on identified properties, Kennedy Jenks stated that agrichemicals such as pesticides, herbicides, fungicides, and fertilizers may be present in shallow soil. This was considered a de minimis condition by Kennedy Jenks as it generally would not be the subject of an enforcement action if brought to the attention of appropriate government agencies and therefore would not be expected to present a threat to human health or the environment.

Horse Ranch, Livestock Farm, and Hatcheries:

Properties identified for these uses were based on a mixture of available information (aerial photographs, city directory listings, or site reconnaissance). Kennedy Jenks reported that the degree for potential contamination at horse ranches, livestock farms, and hatcheries could vary and was dependent on the actual hazardous chemicals and petroleum products present and the handling thereof. In addition, older ranches, farms, and hatcheries, when compared to businesses that were established more recently, were more likely to have utilized storage tanks for fuels and the application of pesticides (insecticides). Absent more specific information regarding these sites, it was Kenney Jenks opinion that none of these uses should be considered a REC.

Multiple Pole-Mounted Transformers:

Multiple pole-mounted transformers potentially containing PCBs were noted to be located at the perimeter of the subject property. No evidence of leaks or releases were observed by Kennedy Jenks. Absent more specific information regarding the transformers, it was Kenney Jenks opinion that the pole-mounted transformers should not be considered a REC.

Asbestos-Containing Material (ACM) and/or Lead-Based Paint (LBP):

ACM and/or LBP may be present in the buildings located on the subject property that were constructed prior to 1980. No obvious evidence of ACM or LBP was observed by Kennedy Jenks; however, a survey for ACM and LBP was not part of the scope of work for the Phase I ESA.

5. Database and Records Review

5.1 User Provided Information

On February 17, 2021, Mr. Marc Berg with the Rockefeller Group provided AECOM with a completed ASTM E1527-13 User Questionnaire which summarized their knowledge of title records, environmental liens, specialized knowledge, and/or real estate value reduction issues associated with the subject property. Mr. Berg was not aware of any environmental liens or activity use limitations having been placed on the subject property. Mr. Berg stated that he did not have specialized knowledge or experience that is material to RECs in connection with the subject property. According to Mr. Berg, Rockefeller Group is looking to purchase the subject property.

5.2 Title Records/Environmental Liens

Per the agreed upon scope of work, a chain-of-title search and environmental liens search were not performed as part of this assessment. Property owner information was provided in Section 2.2.

5.3 Database Information

In accordance with the scope of work and ASTM Standard E1527-13, a search of various governmental databases was conducted by EDR. The site-specific environmental database report was reviewed to evaluate if soil and/or groundwater from an on-site and/or off-site sources of concern has the potential to impact the subject property. The database abbreviations are provided in the site-specific environmental database report.

The database report includes various reports detailing database information for each of the sites identified/geocoded within the specified radius. In some cases, additional sites are identified within the database report; however, EDR is not able to map them to specific locations due to insufficient/contradicting address information. These sites are typically included in the database report as "orphan" sites. Based upon AECOM's review, no orphan sites were identified. A summary of AECOM's review and analysis of the site-specific environmental database report is presented below. A copy of the database report is provided in Appendix B.

Based on AECOM's research, the subject property is not located on or within a 1-mile radius of tribal lands.

5.3.1 Subject Property

The subject property was not identified in the site-specific environmental database report.

5.3.2 Surrounding Sites

According to the environmental database report, seven sites were identified within their respective ASTM and/or EDR search distances from the subject property. Based on AECOM's review of these database listings, none of these sites are expected to present a REC to the subject property based on their distance from the subject property (i.e., greater than 500 feet), regulatory status (i.e., closed, no violations found), media affected (i.e., soil only), and/or topographical position relative to the subject property (i.e., down gradient or cross gradient).

5.4 Vapor Encroachment Screening

AECOM conducted a Tier 1 vapor encroachment screening (VES) as part of this assessment. This screening was conducted in general accordance with the ASTM E2600 *Standard Guide for Vapor Encroachment Screening on Property Involved in Real Estate Transactions* dated October 2015. The objective of the VES was to determine if a VEC exists or if a VEC does not exist.

5.4.1 Subject Property

No on-site sources of vapor encroachment (e.g., UST, contaminated soil, groundwater plume) were identified during this assessment. Based on this information, a VEC due to an on-site source does not appear to exist.

5.4.2 Off-site

To conduct the VES of the nearby area, AECOM conducted a detailed review and analysis of the site-specific environmental database report with particular focus on the follow two types of sites:

1. Off-site properties that are impacted by chlorinated VOCs and/or SVOCs and are located within approximately 1,750 feet of the subject property, and
2. Off-site properties that are impacted by petroleum hydrocarbons and are located within approximately 525 feet of the subject property.

The following paragraph summarizes the results of AECOM's VES of the nearby area.

A review of the site-specific environmental database indicates that no VOC/SVOC or petroleum hydrocarbon-impacted sites are located within the above-described radii of the subject property. Based on this information, it is AECOM's opinion that a VEC at the subject property due to an off-site source does not appear to exist.

5.5 Agency File Review

5.5.1 Local

AECOM reviewed property information from the San Bernardino County Assessor-Recorder-Clerk Property Information Management System (PIMS) and Parcel Viewer websites. Information on the subject property has been incorporated throughout this report where appropriate.

Completion of a public records search request with the San Bernardino County Fire Department requires a \$130 payment for an initial records search. Based on information obtained during this assessment from other sources (e.g., interviews, site-specific environmental database report information, previously prepared environmental reports, and the online GeoTracker, EnviroStor, and Cal/EPA Regulated Site Portal databases), it was determined that a review of CUPA records is not necessary at this time. Furthermore, during their assessment, Kennedy Jenks requested public records from the San Bernardino County Fire Department in October 2020 and at that time the San Bernardino County Fire Department reported that they did not have records pertaining to the subject property parcel.

5.5.2 State

AECOM searched Department of Toxic Substances Control (DTSC's) online EnviroStor database for California Cleanup Sites involving the DTSC. The EnviroStor database consists of federal National Priorities List (NPL) sites, state response sites, voluntary cleanup sites, and school cleanup sites. No database listings were identified associated with the subject property in the online EnviroStor database.

AECOM searched the California EPA's SWRCB online GeoTracker database. The online GeoTracker database consists of Leaking UST (LUST) Cleanup Sites, (non-petroleum) Cleanup Program Sites (CPS), Military Cleanup Sites, and Permitted UST Sites located throughout California. No database listings were identified associated with the subject property in the online GeoTracker database.

AECOM searched the online Cal/EPA Regulated Site Portal database. The database combines information from the California Environmental Reporting System (CERS), EnviroStor, GeoTracker, the California Integrated Water Quality System (CIWQS), and the federal Toxics Release Inventory (TRI) database. No database listings were identified associated with the subject property in the online Cal/EPA Regulated Site Portal database.

AECOM searched the California Department of Conservation online Division of Oil, Gas, and Geothermal Resources (DOGGR) Well Finder database. No oil/gas wells were depicted on the subject property in the online DOGGR database. The subject property is not depicted as located in an oil/gas field.

5.5.3 Federal

AECOM searched the U.S. EPA's Envirofacts and Superfund Enterprise Management System (SEMS) online databases. The SEMS database replaced the Comprehensive Environmental Response, Compensation and Liability Information System (CERCLIS) which has since been retired. SEMS includes the same data fields and content as CERCLIS. The Envirofacts database retrieves information obtained from 17 national systems, including the CERCLIS, Superfund program (NPL sites), hazardous waste sites, and potential hazardous waste sites. No database listings were identified associated with the subject property in the Envirofacts or SEMS databases.

AECOM performed a review of online records available on the National Pipeline Mapping System (NPMS) public map viewer maintained by the U.S. DOT's Pipeline and Hazardous Materials Safety Administration (PHMSA), for natural gas transmission or hazardous liquid [petroleum] pipelines on or adjacent to the subject property. No natural gas transmission or hazardous liquid petroleum pipelines were identified on or adjacent to the subject property that are within the PHMSA's jurisdiction.

6. Findings and Opinions

AECOM performed a Phase I ESA of the subject property in conformance with the scope and limitations of ASTM Practice E1527-13, which meets the requirements of Title 40, Code of Federal Regulations Part 312 and is intended to constitute *all appropriate inquiry* for purposes of the landowner liability protections. Any exceptions to, or deletions from, this practice are described in Section 1.3 through 1.5 of this report.

The following sections summarize the findings and opinions of this Phase I ESA of the subject property.

6.1 Recognized Environmental Conditions

Based on the above-described activities, no RECs were identified in connection with the subject property.

6.2 Controlled Recognized Environmental Conditions

Based on the above-described activities, no CRECs were identified in connection with the subject property.

6.3 Historical Recognized Environmental Conditions

Based on the above-described activities, no HRECs were identified in connection with the subject property.

6.4 Vapor Encroachment Conditions

Based on the above-described activities, no VECs were identified in connection with the subject property.

6.5 De Minimis Conditions

Based on the above-described activities, the following DMCs were identified in connection with the subject property:

- One buried 55-gallon plastic drum lid was observed in the northwestern portion of the subject property. No staining or visual evidence of a hazardous materials release was observed in this area at the time of the site visits.
- Several piles of fill materials and demolition debris (concrete and wood) were observed in the central portion of the subject property. No staining was observed in the vicinity of these materials.

It is AECOM's opinion these identified DMCs can be addressed prior to redevelopment of the subject property and during future grading activities as part of the redevelopment.

7. Conclusions

We have performed a Phase I ESA in conformance with the scope and limitations of ASTM Practice E1527-13 of the proposed Bloomington Business Park - Block 4 Property located at 11048 Laurel Avenue in the City of Bloomington, San Bernardino County, California, the subject property. Any exception to, or deletions from, this practice are described in Sections 1.3 through 1.5 of this report. This assessment has revealed no evidence of RECs, HRECs, or CRECs in connection with the subject property.

8. Environmental Professional Statement

Ms. Kristen Galeckas was the Environmental Professional (EP) for this project. Ms. Galeckas' EP statement is below and her resume is provided in Appendix C.

I declare that, to the best of my professional knowledge and belief, I meet the definition of an EP as defined in §312.10 of 40 Code of Federal Regulations (CFR) and that I have the specific qualifications based on education, training, and experience to assess a property of the nature, history, and setting of the subject property. I have developed and performed all the appropriate inquiries in conformance with the standards and practices set forth in 40 CFR Part 312.

Signature:

Kristen Messer Galeckas

Date: June 15, 2021

9. References

9.1 Persons Interviewed

Mike Tunney, Vice President, Howard Industrial Partners, 1944 North Tustin Street ,Suite 122, Orange, CA 92865, mtunney@hipre.net, (949) 338-9007 (Cell)

9.2 Agencies Contacted

County, San Bernardino Parcel Quest Lite, <https://assr.parcelquest.com/Home>

County, San Bernardino Assessor-Recorder-Clerk, Parcel Viewer, <https://sbcounty.maps.arcgis.com/apps/webappviewer/index.html?id=87e70bb9b6994559ba7512792588d57a>

County, San Bernardino Assessor-Recorder-Clerk, Property Information Management System (PIMS), www.sbcounty.gov/assessor/pims

State, California Department of Conservation, Geologic Energy Management Division (CalGEM), WellSTAR Well Finder, <https://maps.conservation.ca.gov/doggr/wellfinder/#openModal>

State, California Department of Toxic Substances Control (DTSC), EnviroStor database, <http://www.envirostor.dtsc.ca.gov/public/>

State, California Environmental Protection Agency (Cal/EPA), Site Portal database, <https://siteportal.calepa.ca.gov>

State, California State Water Resources Control Board (SWRCB), GeoTracker database, <http://GeoTracker.waterboards.ca.gov/>

State, California SWRCB GeoTracker, Groundwater Monitoring and Assessment Program (GAMA), Groundwater Information System database, <http://geotracker.waterboards.ca.gov/gama/gamamap/public/>

United States Department of Transportation (DOT), Pipeline and Hazardous Materials Safety Administration (PHMSA), National Pipeline Mapping System (NPMS) public map viewer, <https://pvnpm.phmsa.dot.gov/PublicViewer/>

United States Environmental Protection Agency (EPA), Envirofacts Multisystem search, <https://www3.epa.gov/enviro/facts/multisystem.html>

United States EPA, Superfund Enterprise Management System (SEMS) search, <https://www.epa.gov/enviro/sems-search>

9.3 Documents Reviewed

ASTM E1527-13, Standard Practice for Environmental Site Assessments: Phase I Environmental Site Assessment Process, dated November 2013. www.astm.org

ASTM E2600-15, Standard Guide for Vapor Encroachment Screening on Property Involved in Real Estate Transactions, dated October 2015. www.astm.org

EDR Aerial Photo Decade Package prepared for Bloomington Block 4, 11048 Laurel Ave, Bloomington, CA 92316, dated February 23, 2021. Inquiry number 6377307.36. Report prepared by Environmental Data Resources, Inc., 6 Armstrong Road, Shelton, Connecticut 06484, (800) 352-0050, www.edrnet.com.

EDR Certified Sanborn® Map Report prepared for Bloomington Block 4, 11048 Laurel Ave, Bloomington, CA 92316, dated February 23, 2021. Inquiry number 6377307.30. Report prepared by Environmental Data Resources, Inc., 6 Armstrong Road, Shelton, Connecticut 06484, (800) 352-0050, www.edrnet.com.

EDR-City Directory Image Report prepared for Bloomington Block 4, 11048 Laurel Ave, Bloomington, CA 92316, dated February 25, 2021. Inquiry number 6377307.33. Report prepared by Environmental Data Resources, Inc., 6 Armstrong Road, Shelton, Connecticut 06484, (800) 352-0050, www.edrnet.com.

EDR Historical Topo Map Report prepared for Bloomington Block 4, 11048 Laurel Ave, Bloomington, CA 92316, dated February 23, 2021. Inquiry number 6377307.31. Report prepared by Environmental Data Resources, Inc., 6 Armstrong Road, Shelton, Connecticut 06484, (800) 352-0050, www.edrnet.com.

EDR Radius Map™ Report with GeoCheck® prepared for Bloomington Block 4, 11048 Laurel Ave, Bloomington, CA 92316, dated February 23, 2021. Inquiry number 6377307.29r. Report prepared by Environmental Data Resources Inc., 6 Armstrong Road, Shelton, Connecticut 06484, (800) 352-0050, www.edrnet.com.

Google Earth Pro © 2021.

Phase I Environmental Site Assessment, 11048/11079 Laurel Avenue, Bloomington, California, 92316, Assessor's Parcel Numbers (APNs): 256-091-07 & 256-101-34, dated February 2019. Prepared by SCS Engineers for Howard Industrial Collaborates.

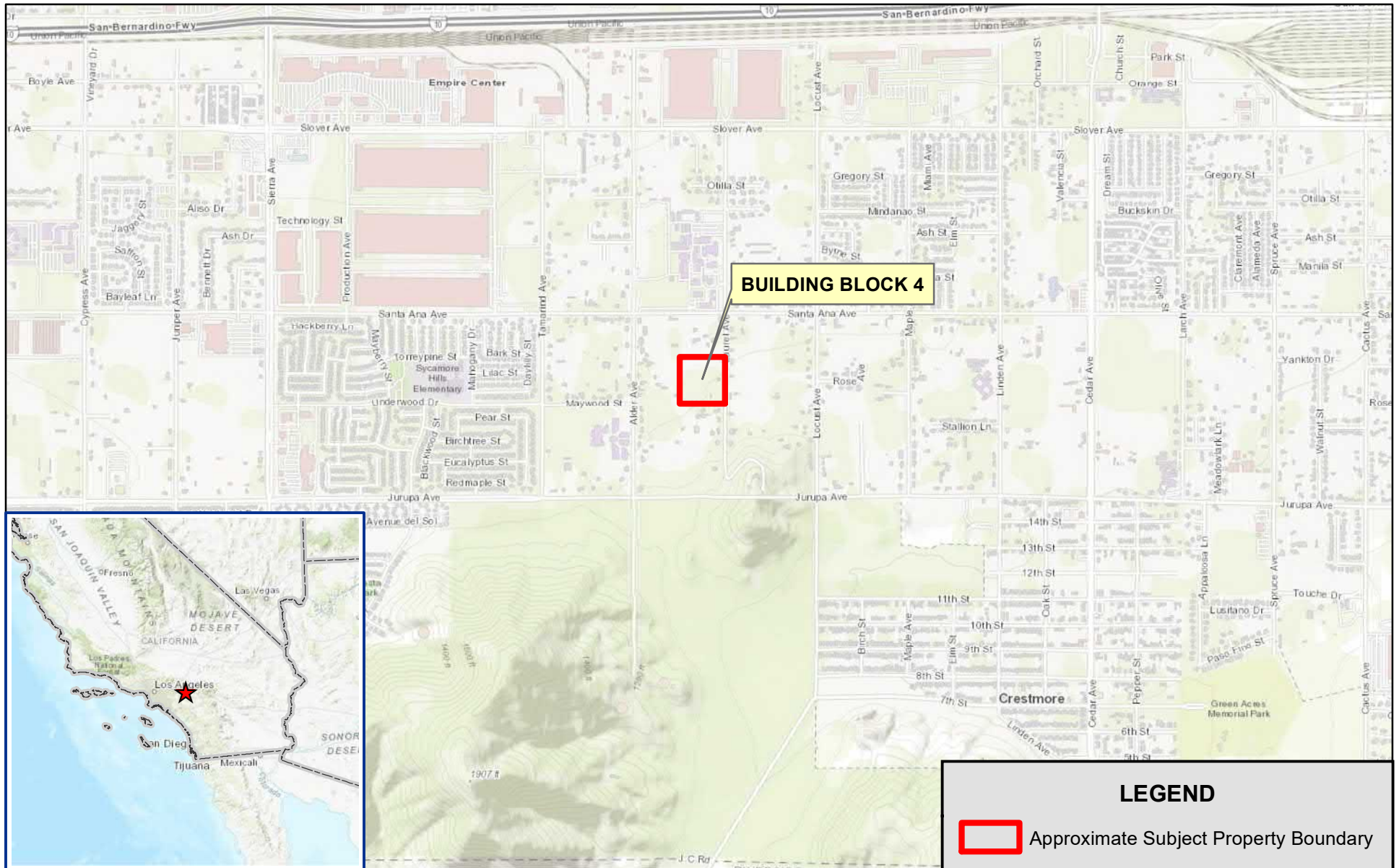
Revised Phase I Environmental Site Assessment, Howard Industrial Partners, Bloomington, California, dated October 8, 2020. Prepared by Kennedy Jenks Consultants for Howard Industrial Partners.

U.S. Environmental Protection Agency, Technical Guide For Addressing Petroleum Vapor Intrusion At Leaking Underground Storage Tank Sites dated June 2015, <https://www.epa.gov/sites/production/files/2015-06/documents/pvi-guide-final-6-10-15.pdf>

Web Soil Survey. U.S. Department of Agriculture, Natural Resources Conservation Service website - <http://websoilsurvey.nrcs.usda.gov/app/>

West Valley Water District, 2019 Drinking Water Quality Report, <https://www.wvd.org/wp-content/uploads/2020/06/2019-Drinking-Water-Quality-Report-1.pdf>

Figures



Source: USGSTopo



1,000 0 1,000 Feet

Scale: 1:24,000 1 in = 2,000 feet

AECOM

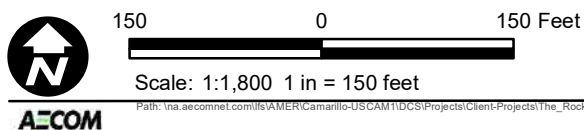
\\na.aecomnet.com\ifs\AMER\Camarillo-USCAM1\DCS\Projects\Client-Projects\The_Rockefeller_Group\60620647_2020_Rockefeller\09_Bloomington_CA\500-Deliverables\Building Block 4

FIGURE 1
SITE LOCATION MAP
BLOOMINGTON BUSINESS PARK - BLOCK 4 PROPERTY
BLOOMINGTON, CALIFORNIA 92316
DATE: 3/24/2021



Source: Metro Maxar 4/24/2020

**FIGURE 2
SITE PLAN**



**BLOOMINGTON BUSINESS PARK - BLOCK 4 PROPERTY
BLOOMINGTON, CALIFORNIA 92316**

DATE: 5/5/2021

Path: I:\na.aecomnet.com\I\A\MER\Camarillo-US\CAM1\DCS\Projects\Client-Projects\The_Rockefeller_Group\60620647_2020_Rockefeller\09_Bloomington_CA\500-Deliverables\Building Block 4

Appendix A Representative Site Photographs

Facility Name:
Bloomington Business Park - Block 4
Property

Site Location:
11048 Laurel Avenue, Bloomington, San Bernardino
County, California

Project No.
60620647.09

Photo No.
1

Date:
3/4/21

**Direction Photo
Taken:**

Southwest

Description:

View of the vacant
residence (11048 Laurel
Avenue) located in the
eastern portion of the
subject property.



Photo No.
2

Date:
3/4/21

**Direction Photo
Taken:**

Northeast

Description:

Alternate view of the
vacant residence located
on the eastern portion of
the subject property.




Facility Name:
Bloomington Business Park - Block 4
Property

Site Location:
11048 Laurel Avenue, Bloomington, San Bernardino
County, California

Project No.
60620647.09

| | | |
|--|------------------------|---|
| Photo No. 3 | Date: 3/4/21 |  |
| Direction Photo Taken: Southwest | | |
| Description: View of concrete pads located in the eastern portion of the subject property. | | |

| | | |
|---|------------------------|--|
| Photo No. 4 | Date: 3/4/21 |  |
| Direction Photo Taken: Northeast | | |
| Description: View of an additional concrete pad located along the southern subject property boundary. | | |

Facility Name:
Bloomington Business Park - Block 4
Property

Site Location:
11048 Laurel Avenue, Bloomington, San Bernardino
County, California

Project No.
60620647.09

Photo No.
5

Date:
3/4/21

**Direction Photo
Taken:**

South

Description:

Overview of the eastern
portion of the subject
property.



Photo No.
6

Date:
3/4/21

**Direction Photo
Taken:**

Southwest

Description:

Overview of the western
portion of the subject
property.



Facility Name:
Bloomington Business Park - Block 4
Property

Site Location:
11048 Laurel Avenue, Bloomington, San Bernardino
County, California

Project No.
60620647.09

Photo No.
7

Date:
3/4/21

**Direction Photo
Taken:**

South

Description:

View of demolition rubble
piles located in the central
portion of the subject
property.



Photo No.
8

Date:
3/4/21

**Direction Photo
Taken:**

North

Description:

View of fill material piles
located in the central
portion of the subject
property.



Facility Name:
Bloomington Business Park - Block 4
Property

Site Location:
11048 Laurel Avenue, Bloomington, San Bernardino
County, California

Project No.
60620647.09

Photo No.
9

Date:
3/4/21

**Direction Photo
Taken:**

West

Description:

View of what appeared to be a buried 55-gallon plastic drum of an unknown substance located in the northwestern portion of the subject property during the initial site visit.



Photo No.
10

Date:
3/4/21

**Direction Photo
Taken:**

N/A

Description:

Close-up view of what appeared to be a buried 55-gallon plastic drum during the initial site visit. Staining or stressed vegetation was not observed in the vicinity of the drum.



Facility Name:
Bloomington Business Park - Block 4
Property

Site Location:
11048 Laurel Avenue, Bloomington, San Bernardino
County, California

Project No.
60620647.09

Photo No.
11

Date:
4/29/21

**Direction Photo
Taken:**

West

Description:

View of the 55-gallon plastic drum lid, which was verified to not be a complete, buried 55-gallon drum of an unknown substance during the follow-up site visit. Note: this photo was taken of the drum lid as found by AECOM during the follow-up site visit.



Photo No.
12

Date:
4/29/21

**Direction Photo
Taken:**

West

Description:

View of the 55-gallon plastic drum lid after AECOM completed an investigative dig to verify that no stained soil, product, or the remainder of the drum were present beneath the ground surface. No staining or indication of a release was observed in this area.



Facility Name:
Bloomington Business Park - Block 4
Property

Site Location:
11048 Laurel Avenue, Bloomington, San Bernardino
County, California

Project No.
60620647.09

Photo No.
13

Date:
3/4/21

**Direction Photo
Taken:**

West

Description:

View of the adjacent
residential property
located north of the
subject property.



Photo No.
14

Date:
3/4/21

**Direction Photo
Taken:**

Southeast

Description:

View of vacant rural
residential properties
located adjacent to the
east of the subject
property, across Laurel
Avenue.



Facility Name:
Bloomington Business Park - Block 4
Property

Site Location:
11048 Laurel Avenue, Bloomington, San Bernardino
County, California

Project No.
60620647.09

Photo No.
15

Date:
3/4/21

**Direction Photo
Taken:**

Southwest

Description:

View of the southerly
adjacent residential
property.



Photo No.
16

Date:
3/4/21

**Direction Photo
Taken:**

West

Description:

View of an equipment
storage yard located
adjacent to the west of the
subject property.



Facility Name:
Bloomington Business Park - Block 4
Property

Site Location:
11048 Laurel Avenue, Bloomington, San Bernardino
County, California

Project No.
60620647.09

Photo No.
17

Date:
3/4/21

**Direction Photo
Taken:**

West

Description:

View of outdoor vehicle
storage yard located
adjacent to the west of the
subject property.



Photo No.
18

Date:
3/4/21

**Direction Photo
Taken:**

West

Description:

View of vacant land
located adjacent to the
west of the subject
property.



Appendix B Environmental Database Report

Kristen M. Galeckas

Environmental Geologist

Professional History

Education

BS, Environmental Geoscience,
Boston College

Registrations

Years of Experience

With AECOM 23
With other firms 0

Technical Specialties

Environmental Due Diligence
Environmental Impact Assessment
& Statements

Professional Affiliations

Training and Certifications

OSHA 29 CFR 1910.120 40-Hour
Safety Training
OSHA 29 CFR 1910.120 8-Hour
Refresher Training
Mold Awareness Trained
Asbestos Inspector Trained

Ms. Galeckas has over 23 years of experience in conducting and managing Phase I and Phase II Environmental Site Assessments (ESAs) per ASTM-00, ASTM-05, ASTM-13 and various client standards for commercial and industrial sites located in New England, New York and New Jersey. Some of these assessments including asbestos sampling. The assessments typically involved the generation of a complete site history, regulatory record review, site inspection, and preliminary environmental compliance inspection. Many of the assessments involved further site investigations under the Massachusetts Contingency Plan (MCP) on similar State Legislation. Site investigations have included oversight of the installation of soil borings, shallow overburden and bedrock monitoring wells; the development and implementation of environmental sampling plans for the investigation of soils and groundwater for the presence of hazardous materials; oversight and sampling during underground storage tank removals; determining groundwater flow direction; mapping contaminant plumes; and soil remediation. In addition, Ms. Galeckas has managed or participated in Phase I ESA and/or desktop review style portfolios ranging in size from a handful to approximately 450 properties.

In addition, Ms. Galeckas routinely conducts peer reviews of ESA reports for colleagues throughout the country as well as overseas. Ms. Galeckas has also managed or co-managed due diligence projects overseas in areas such as the Canada, United Kingdom, Germany, France, Spain and China.

Experience

Assessment and Risk Characterization, Massachusetts. Managed the project which involved a release from an underground storage tank (UST) within 50 feet of a Marina. The project included delineating the extent of the contamination to determine if the release had adversely impacted the surface water. After assessment activities were conducted, a Method 2 Risk Characterization and Class A-2 Response Action Outcome (RAO) were filed.

Confidential Bank Client, Phase I/Phase II, Massachusetts, Connecticut, New York, Virginia, New Jersey and Maryland. Managed a portfolio of 12 commercial facilities with Phase I ESAs being conducted by two different offices.

Continued management of the portfolio when Phase II subsurface investigations were conducted at three of the properties.

Confidential Client, Due Diligence Desktop Review, United States. AECOM has conducted desktop review style assessments for four portfolios of low risk use properties, ranging in size from 72 to 270 properties. The scope of work has included review of a database search, a previous report and in some cases a review of commercially obtained historical data sources. No site inspections were performed by AECOM. The deliverable was a summary table with cost estimates based on the concerns. AECOM completed these reviews within one-three weeks, providing an interim summary throughout the project.

Wellsford Capital Properties, LLC, Remedial Investigations-GMP, Salem, New Hampshire. Installation of Geoprobe temporary well points, overburden and bedrock monitoring wells, logging soil and bedrock cores, collecting soil and groundwater samples for laboratory analysis, data analysis, and report preparations for submittal to the New Hampshire Department of Environmental Services (NHDES). We have prepared overburden and bedrock groundwater contour maps, and construction of contaminant plume maps.

Confidential Client, Due Diligence/Groundwater Investigation, Newtown, Connecticut. AECOM was retained to prepare a due diligence environmental assessment in accordance with the Connecticut Transfer Act. Subsequent activities included the removal of a diesel fuel UST, installation of post monitoring wells, and installation of monitoring wells and soil borings to address additional areas of concerns identified through different phases of the investigations. All work was conducted in accordance with the CT Transfer Act and/or Remediation Standard Regulations.

Confidential, Phase II, Norwich, Connecticut. Managed project that included bi-annual groundwater monitoring and included the submission of annual reports to the state.

Aegon USA Realty Advisors, Due Diligence/Remedial Investigations, Keene, New Hampshire. AECOM was contacted to conduct a Ground Penetrating Radar (GPR) survey, soil remediation, install soil borings and monitoring wells to delineate the vertical and horizontal extent of a release of chlorinated solvents, and prepare a Groundwater Management Permit.

JE Robert Co., Limited Phase I ESA's, 5 Boroughs of New York City. AECOM assessed a total of 796 sites in New York City for J.E. Robert Cos. from 1998 through 2001. These projects consisted of 35 portfolios ranging in size from one to 71 sites which were assessed on a three to four week turnaround. The sites consisted of a mix of vacant, residential, commercial and light industrial properties located throughout the five boroughs of New York City. The work consisted of conducting due diligence on tax lien properties under consideration for foreclosure. A streamlined client-specific scope of work was

utilized which maximized research, and took into account a lack of site access for the assessments. Documents were produced and delivered electronically, for ease of client data management.

Archon Group, Real Estate Transaction Assessments, Eastern United States. Performed numerous Real Estate Transaction Assessments and asbestos surveys as part of real estate due diligence. Performed assessments and asbestos surveys in MA, CT, RI, and NH on residential, industrial and commercial properties. Provided quick turnaround for client in order to meet the due diligence deadlines.

United States Navy, Subsurface Investigation, South Weymouth, Massachusetts. Participated in subsurface investigations conducted at a former naval air station. Remedial activities included monitoring well and soil boring installation, bedrock coring, and soil and groundwater sampling in accordance with the scope of work.

52-56 Roland Street, Charlestown, Massachusetts. Site investigation that culminated in a Method 3 Class B2 RAO supported by an activity and use limitation.

Holt & Bugbee Company, 1600 Shawsheen Street, Tewksbury, Massachusetts. Site investigation that culminated in a Method 1 & 2 Risk Characterization and a Class A-3 RAO supported by an activity and use limitation.

Various Clients, Property Transfers, Due Diligence, Phase II Investigations, Various Locations. Conducted and managed numerous property transfer site assessments with Phase I and Phase II investigations for commercial, industrial, retail and residential properties located throughout New England and New York. These typically involved the generation of a complete site history, regulatory record review, site inspections, and preliminary environmental compliance inspections. In addition, asbestos bulk sampling was conducted at many of the sites. Many of the assessments involved further investigations under the Massachusetts Contingency Plan and Connecticut Transfer Act, or similar state legislation. Some investigations have included installation of overburden and bedrock wells, the development and implementation of environmental sampling plans for the investigation of soil and groundwater, tank removals, and determining groundwater flow direction.

Northeast Petroleum Client, Phase I and Phase II investigations, Northeast. Conducted and managed property transfer site assessments with Phase I and Phase II investigations for commercial properties throughout the Northeast. These typically involved site inspections, site history and a regulatory record review. Many of the assessments included a subsurface investigation which included the advancement of soil borings or monitoring wells with soil and groundwater sampling. In some cases, soil vapor and indoor air surveys were conducted. In addition, bulk sampling for asbestos was conducted at some of these locations.

Bloomington Block 4

11048 LAUREL AVE
BLOOMINGTON, CA 92316

Inquiry Number: 06377307.29r
February 23, 2021

The EDR Radius Map™ Report with GeoCheck®



6 Armstrong Road, 4th floor
Shelton, CT 06484
Toll Free: 800.352.0050
www.edrnet.com

TABLE OF CONTENTS

| <u>SECTION</u> | <u>PAGE</u> |
|--|-------------|
| Executive Summary | ES1 |
| Overview Map | 2 |
| Detail Map | 3 |
| Map Findings Summary | 4 |
| Map Findings | 9 |
| Orphan Summary | 28 |
| Government Records Searched/Data Currency Tracking | GR-1 |
| <u>GEOCHECK ADDENDUM</u> | |
| Physical Setting Source Addendum | A-1 |
| Physical Setting Source Summary | A-2 |
| Physical Setting SSURGO Soil Map | A-5 |
| Physical Setting Source Map | A-10 |
| Physical Setting Source Map Findings | A-12 |
| Physical Setting Source Records Searched | PSGR-1 |

Thank you for your business.
Please contact EDR at 1-800-352-0050
with any questions or comments.

Disclaimer - Copyright and Trademark Notice

This Report contains certain information obtained from a variety of public and other sources reasonably available to Environmental Data Resources, Inc. It cannot be concluded from this Report that coverage information for the target and surrounding properties does not exist from other sources. **NO WARRANTY EXPRESSED OR IMPLIED, IS MADE WHATSOEVER IN CONNECTION WITH THIS REPORT. ENVIRONMENTAL DATA RESOURCES, INC. SPECIFICALLY DISCLAIMS THE MAKING OF ANY SUCH WARRANTIES, INCLUDING WITHOUT LIMITATION, MERCHANTABILITY OR FITNESS FOR A PARTICULAR USE OR PURPOSE. ALL RISK IS ASSUMED BY THE USER. IN NO EVENT SHALL ENVIRONMENTAL DATA RESOURCES, INC. BE LIABLE TO ANYONE, WHETHER ARISING OUT OF ERRORS OR OMISSIONS, NEGLIGENCE, ACCIDENT OR ANY OTHER CAUSE, FOR ANY LOSS OF DAMAGE, INCLUDING, WITHOUT LIMITATION, SPECIAL, INCIDENTAL, CONSEQUENTIAL, OR EXEMPLARY DAMAGES. ANY LIABILITY ON THE PART OF ENVIRONMENTAL DATA RESOURCES, INC. IS STRICTLY LIMITED TO A REFUND OF THE AMOUNT PAID FOR THIS REPORT.** Purchaser accepts this Report "AS IS". Any analyses, estimates, ratings, environmental risk levels or risk codes provided in this Report are provided for illustrative purposes only, and are not intended to provide, nor should they be interpreted as providing any facts regarding, or prediction or forecast of, any environmental risk for any property. Only a Phase I Environmental Site Assessment performed by an environmental professional can provide information regarding the environmental risk for any property. Additionally, the information provided in this Report is not to be construed as legal advice.

Copyright 2020 by Environmental Data Resources, Inc. All rights reserved. Reproduction in any media or format, in whole or in part, of any report or map of Environmental Data Resources, Inc., or its affiliates, is prohibited without prior written permission.

EDR and its logos (including Sanborn and Sanborn Map) are trademarks of Environmental Data Resources, Inc. or its affiliates. All other trademarks used herein are the property of their respective owners.

EXECUTIVE SUMMARY

A search of available environmental records was conducted by Environmental Data Resources, Inc (EDR). The report was designed to assist parties seeking to meet the search requirements of EPA's Standards and Practices for All Appropriate Inquiries (40 CFR Part 312), the ASTM Standard Practice for Environmental Site Assessments (E 1527-13), the ASTM Standard Practice for Environmental Site Assessments for Forestland or Rural Property (E 2247-16), the ASTM Standard Practice for Limited Environmental Due Diligence: Transaction Screen Process (E 1528-14) or custom requirements developed for the evaluation of environmental risk associated with a parcel of real estate.

TARGET PROPERTY INFORMATION

ADDRESS

11048 LAUREL AVE
BLOOMINGTON, CA 92316

COORDINATES

| | |
|--------------------------------|-------------------------------|
| Latitude (North): | 34.0531510 - 34° 3' 11.34" |
| Longitude (West): | 117.4149600 - 117° 24' 53.85" |
| Universal Transverse Mercator: | Zone 11 |
| UTM X (Meters): | 461702.2 |
| UTM Y (Meters): | 3767932.2 |
| Elevation: | 1041 ft. above sea level |

USGS TOPOGRAPHIC MAP ASSOCIATED WITH TARGET PROPERTY

| | |
|----------------------|---------------------|
| Target Property Map: | 5619058 FONTANA, CA |
| Version Date: | 2012 |

AERIAL PHOTOGRAPHY IN THIS REPORT

| | |
|-------------------------|----------|
| Portions of Photo from: | 20140603 |
| Source: | USDA |

MAPPED SITES SUMMARY

Target Property Address:
11048 LAUREL AVE
BLOOMINGTON, CA 92316

Click on Map ID to see full detail.

| MAP ID | SITE NAME | ADDRESS | DATABASE ACRONYMS | RELATIVE ELEVATION | DIST (ft. & mi.) DIRECTION |
|--------------------|----------------------|----------------------|----------------------|--------------------|-------------------------------|
| 1 | QUALITY LIGHT & ELEC | 11055 ALDER AVE | RCRA NonGen / NLR | Higher | 604, 0.114, West |
| A2 | RUTH O. HARRIS MIDL | 11150 ALDER AVE | San Bern. Co. Permit | Higher | 810, 0.153, SW |
| A3 | RUTH D HARRIS MIDDLE | 11150 ALDER AVE | RCRA NonGen / NLR | Higher | 810, 0.153, SW |
| B4 | JAKIS TRANSPORT INC | 18023 SANTA ANA AVE | San Bern. Co. Permit | Higher | 987, 0.187, NE |
| B5 | RSM TRANSPORTATION | 18023 SANTA ANA AVE | San Bern. Co. Permit | Higher | 987, 0.187, NE |
| B6 | SUPER TRANSPORT INC | 18004 SANTA ANA AVE | RCRA NonGen / NLR | Higher | 1037, 0.196, NE |
| 7 | BLOOMINGTON HIGH SCH | 10750 LAUREL AVENUE | ENVIROSTOR, SCH | Higher | 1643, 0.311, North |
| 8 | SYCAMORE HILLS ELEME | TAMARIND AVENUE/SANT | ENVIROSTOR, SCH | Higher | 2091, 0.396, WNW |
| 9 | VALLEY TRAILS ELEMEN | ARMSTRONG ROAD/LOCUS | ENVIROSTOR, SCH | Lower | 4428, 0.839, SSE |

EXECUTIVE SUMMARY

TARGET PROPERTY SEARCH RESULTS

The target property was not listed in any of the databases searched by EDR.

DATABASES WITH NO MAPPED SITES

No mapped sites were found in EDR's search of available ("reasonably ascertainable ") government records either on the target property or within the search radius around the target property for the following databases:

STANDARD ENVIRONMENTAL RECORDS

Federal NPL site list

NPL..... National Priority List
Proposed NPL..... Proposed National Priority List Sites
NPL LIENS..... Federal Superfund Liens

Federal Delisted NPL site list

Delisted NPL..... National Priority List Deletions

Federal CERCLIS list

FEDERAL FACILITY..... Federal Facility Site Information listing
SEMS..... Superfund Enterprise Management System

Federal CERCLIS NFRAP site list

SEMS-ARCHIVE..... Superfund Enterprise Management System Archive

Federal RCRA CORRACTS facilities list

CORRACTS..... Corrective Action Report

Federal RCRA non-CORRACTS TSD facilities list

RCRA-TSDF..... RCRA - Treatment, Storage and Disposal

Federal RCRA generators list

RCRA-LQG..... RCRA - Large Quantity Generators
RCRA-SQG..... RCRA - Small Quantity Generators
RCRA-VSQG..... RCRA - Very Small Quantity Generators (Formerly Conditionally Exempt Small Quantity Generators)

Federal institutional controls / engineering controls registries

LUCIS..... Land Use Control Information System

EXECUTIVE SUMMARY

US ENG CONTROLS..... Engineering Controls Sites List
US INST CONTROLS..... Institutional Controls Sites List

Federal ERNS list

ERNS..... Emergency Response Notification System

State- and tribal - equivalent NPL

RESPONSE..... State Response Sites

State and tribal landfill and/or solid waste disposal site lists

SWF/LF..... Solid Waste Information System

State and tribal leaking storage tank lists

LUST..... Geotracker's Leaking Underground Fuel Tank Report
INDIAN LUST..... Leaking Underground Storage Tanks on Indian Land
CPS-SLIC..... Statewide SLIC Cases

State and tribal registered storage tank lists

FEMA UST..... Underground Storage Tank Listing
UST..... Active UST Facilities
AST..... Aboveground Petroleum Storage Tank Facilities
INDIAN UST..... Underground Storage Tanks on Indian Land

State and tribal voluntary cleanup sites

INDIAN VCP..... Voluntary Cleanup Priority Listing
VCP..... Voluntary Cleanup Program Properties

State and tribal Brownfields sites

BROWNFIELDS..... Considered Brownfields Sites Listing

ADDITIONAL ENVIRONMENTAL RECORDS

Local Brownfield lists

US BROWNFIELDS..... A Listing of Brownfields Sites

Local Lists of Landfill / Solid Waste Disposal Sites

WMUDS/SWAT..... Waste Management Unit Database
SWRCY..... Recycler Database
HAULERS..... Registered Waste Tire Haulers Listing
INDIAN ODI..... Report on the Status of Open Dumps on Indian Lands
ODI..... Open Dump Inventory
DEBRIS REGION 9..... Torres Martinez Reservation Illegal Dump Site Locations
IHS OPEN DUMPS..... Open Dumps on Indian Land

Local Lists of Hazardous waste / Contaminated Sites

US HIST CDL..... Delisted National Clandestine Laboratory Register

EXECUTIVE SUMMARY

| | |
|---------------------|--|
| HIST Cal-Sites..... | Historical Calsites Database |
| SCH..... | School Property Evaluation Program |
| CDL..... | Clandestine Drug Labs |
| Toxic Pits..... | Toxic Pits Cleanup Act Sites |
| CERS HAZ WASTE..... | CERS HAZ WASTE |
| US CDL..... | National Clandestine Laboratory Register |
| PFAS..... | PFAS Contamination Site Location Listing |

Local Lists of Registered Storage Tanks

| | |
|-----------------|--|
| SWEEPS UST..... | SWEEPS UST Listing |
| HIST UST..... | Hazardous Substance Storage Container Database |
| CA FID UST..... | Facility Inventory Database |
| CERS TANKS..... | California Environmental Reporting System (CERS) Tanks |

Local Land Records

| | |
|--------------|-----------------------------|
| LIENS..... | Environmental Liens Listing |
| LIENS 2..... | CERCLA Lien Information |
| DEED..... | Deed Restriction Listing |

Records of Emergency Release Reports

| | |
|----------------|--|
| HMIRS..... | Hazardous Materials Information Reporting System |
| CHMIRS..... | California Hazardous Material Incident Report System |
| LDS..... | Land Disposal Sites Listing |
| MCS..... | Military Cleanup Sites Listing |
| SPILLS 90..... | SPILLS 90 data from FirstSearch |

Other Ascertainable Records

| | |
|-----------------------|---|
| FUDS..... | Formerly Used Defense Sites |
| DOD..... | Department of Defense Sites |
| SCRD DRYCLEANERS..... | State Coalition for Remediation of Drycleaners Listing |
| US FIN ASSUR..... | Financial Assurance Information |
| EPA WATCH LIST..... | EPA WATCH LIST |
| 2020 COR ACTION..... | 2020 Corrective Action Program List |
| TSCA..... | Toxic Substances Control Act |
| TRIS..... | Toxic Chemical Release Inventory System |
| SSTS..... | Section 7 Tracking Systems |
| ROD..... | Records Of Decision |
| RMP..... | Risk Management Plans |
| RAATS..... | RCRA Administrative Action Tracking System |
| PRP..... | Potentially Responsible Parties |
| PADS..... | PCB Activity Database System |
| ICIS..... | Integrated Compliance Information System |
| FTTS..... | FIFRA/ TSCA Tracking System - FIFRA (Federal Insecticide, Fungicide, & Rodenticide Act)/TSCA (Toxic Substances Control Act) |
| MLTS..... | Material Licensing Tracking System |
| COAL ASH DOE..... | Steam-Electric Plant Operation Data |
| COAL ASH EPA..... | Coal Combustion Residues Surface Impoundments List |
| PCB TRANSFORMER..... | PCB Transformer Registration Database |
| RADINFO..... | Radiation Information Database |
| HIST FTTS..... | FIFRA/TSCA Tracking System Administrative Case Listing |
| DOT OPS..... | Incident and Accident Data |

EXECUTIVE SUMMARY

| | |
|--------------------------|--|
| CONSENT..... | Superfund (CERCLA) Consent Decrees |
| INDIAN RESERV..... | Indian Reservations |
| FUSRAP..... | Formerly Utilized Sites Remedial Action Program |
| UMTRA..... | Uranium Mill Tailings Sites |
| LEAD SMELTERS..... | Lead Smelter Sites |
| US AIRS..... | Aerometric Information Retrieval System Facility Subsystem |
| US MINES..... | Mines Master Index File |
| ABANDONED MINES..... | Abandoned Mines |
| FINDS..... | Facility Index System/Facility Registry System |
| DOCKET HWC..... | Hazardous Waste Compliance Docket Listing |
| ECHO..... | Enforcement & Compliance History Information |
| UXO..... | Unexploded Ordnance Sites |
| FUELS PROGRAM..... | EPA Fuels Program Registered Listing |
| CA BOND EXP. PLAN..... | Bond Expenditure Plan |
| Cortese..... | "Cortese" Hazardous Waste & Substances Sites List |
| CUPA Listings..... | CUPA Resources List |
| DRYCLEANERS..... | Cleaner Facilities |
| EMI..... | Emissions Inventory Data |
| ENF..... | Enforcement Action Listing |
| Financial Assurance..... | Financial Assurance Information Listing |
| HAZNET..... | Facility and Manifest Data |
| ICE..... | ICE |
| HIST CORTESE..... | Hazardous Waste & Substance Site List |
| HWP..... | EnviroStor Permitted Facilities Listing |
| HWT..... | Registered Hazardous Waste Transporter Database |
| MINES..... | Mines Site Location Listing |
| MWMP..... | Medical Waste Management Program Listing |
| NPDES..... | NPDES Permits Listing |
| PEST LIC..... | Pesticide Regulation Licenses Listing |
| PROC..... | Certified Processors Database |
| Notify 65..... | Proposition 65 Records |
| UIC..... | UIC Listing |
| UIC GEO..... | UIC GEO (GEOTRACKER) |
| WASTEWATER PITS..... | Oil Wastewater Pits Listing |
| WDS..... | Waste Discharge System |
| WIP..... | Well Investigation Program Case List |
| MILITARY PRIV SITES..... | MILITARY PRIV SITES (GEOTRACKER) |
| PROJECT..... | PROJECT (GEOTRACKER) |
| WDR..... | Waste Discharge Requirements Listing |
| CIWQS..... | California Integrated Water Quality System |
| CERS..... | CERS |
| NON-CASE INFO..... | NON-CASE INFO (GEOTRACKER) |
| OTHER OIL GAS..... | OTHER OIL & GAS (GEOTRACKER) |
| PROD WATER PONDS..... | PROD WATER PONDS (GEOTRACKER) |
| SAMPLING POINT..... | SAMPLING POINT (GEOTRACKER) |
| WELL STIM PROJ..... | Well Stimulation Project (GEOTRACKER) |
| MINES MRDS..... | Mineral Resources Data System |
| HWTS..... | Hazardous Waste Tracking System |

EDR HIGH RISK HISTORICAL RECORDS

EDR Exclusive Records

| | |
|--------------|---|
| EDR MGP..... | EDR Proprietary Manufactured Gas Plants |
|--------------|---|

EXECUTIVE SUMMARY

EDR Hist Auto..... EDR Exclusive Historical Auto Stations
EDR Hist Cleaner..... EDR Exclusive Historical Cleaners

EDR RECOVERED GOVERNMENT ARCHIVES

Exclusive Recovered Govt. Archives

RGA LF..... Recovered Government Archive Solid Waste Facilities List
RGA LUST..... Recovered Government Archive Leaking Underground Storage Tank

SURROUNDING SITES: SEARCH RESULTS

Surrounding sites were identified in the following databases.

Elevations have been determined from the USGS Digital Elevation Model and should be evaluated on a relative (not an absolute) basis. Relative elevation information between sites of close proximity should be field verified. Sites with an elevation equal to or higher than the target property have been differentiated below from sites with an elevation lower than the target property.

Page numbers and map identification numbers refer to the EDR Radius Map report where detailed data on individual sites can be reviewed.

Sites listed in ***bold italics*** are in multiple databases.

Unmappable (orphan) sites are not considered in the foregoing analysis.

STANDARD ENVIRONMENTAL RECORDS

State- and tribal - equivalent CERCLIS

ENVIROSTOR: The Department of Toxic Substances Control's (DTSC's) Site Mitigation and Brownfields Reuse Program's (SMBRP's) EnviroStor database identifies sites that have known contamination or sites for which there may be reasons to investigate further. The database includes the following site types: Federal Superfund sites (National Priorities List (NPL)); State Response, including Military Facilities and State Superfund; Voluntary Cleanup; and School sites. EnviroStor provides similar information to the information that was available in CalSites, and provides additional site information, including, but not limited to, identification of formerly-contaminated properties that have been released for reuse, properties where environmental deed restrictions have been recorded to prevent inappropriate land uses, and risk characterization information that is used to assess potential impacts to public health and the environment at contaminated sites.

A review of the ENVIROSTOR list, as provided by EDR, and dated 10/26/2020 has revealed that there are 3 ENVIROSTOR sites within approximately 1 mile of the target property.

| <u>Equal/Higher Elevation</u> | <u>Address</u> | <u>Direction / Distance</u> | <u>Map ID</u> | <u>Page</u> |
|--|------------------------------------|---|-----------------|------------------|
| <i>BLOOMINGTON HIGH SCH</i> Facility Id: 36820004 Status: Inactive - Needs Evaluation | <i>10750 LAUREL AVENUE</i> | <i>N 1/4 - 1/2 (0.311 mi.)</i> | <i>7</i> | <i>18</i> |
| <i>SYCAMORE HILLS ELEME</i> Facility Id: 36010025 Status: No Further Action | <i>TAMARIND AVENUE/SANT</i> | <i>WNW 1/4 - 1/2 (0.396 mi.)</i> | <i>8</i> | <i>22</i> |
| <u>Lower Elevation</u> | <u>Address</u> | <u>Direction / Distance</u> | <u>Map ID</u> | <u>Page</u> |
| <i>VALLEY TRAILS ELEMEN</i> | <i>ARMSTRONG ROAD/LOCUS</i> | <i>SSE 1/2 - 1 (0.839 mi.)</i> | <i>9</i> | <i>25</i> |

EXECUTIVE SUMMARY

Facility Id: 60000648
Status: Inactive - Withdrawn

ADDITIONAL ENVIRONMENTAL RECORDS

Other Ascertainable Records

RCRA NonGen / NLR: RCRAInfo is EPA's comprehensive information system, providing access to data supporting the Resource Conservation and Recovery Act (RCRA) of 1976 and the Hazardous and Solid Waste Amendments (HSWA) of 1984. The database includes selective information on sites which generate, transport, store, treat and/or dispose of hazardous waste as defined by the Resource Conservation and Recovery Act (RCRA). Non-Generators do not presently generate hazardous waste.

A review of the RCRA NonGen / NLR list, as provided by EDR, and dated 12/14/2020 has revealed that there are 3 RCRA NonGen / NLR sites within approximately 0.25 miles of the target property.

| <u>Equal/Higher Elevation</u> | <u>Address</u> | <u>Direction / Distance</u> | <u>Map ID</u> | <u>Page</u> |
|---|---------------------|-----------------------------|---------------|-------------|
| QUALITY LIGHT & ELEC EPA ID:: CAL000256895 | 11055 ALDER AVE | W 0 - 1/8 (0.114 mi.) | 1 | 9 |
| RUTH D HARRIS MIDDLE EPA ID:: CAL000282110 | 11150 ALDER AVE | SW 1/8 - 1/4 (0.153 mi.) | A3 | 11 |
| SUPER TRANSPORT INC EPA ID:: CAL000440268 | 18004 SANTA ANA AVE | NE 1/8 - 1/4 (0.196 mi.) | B6 | 16 |

San Bern. Co. Permit: San Bernardino County Fire Department Hazardous Materials Division.

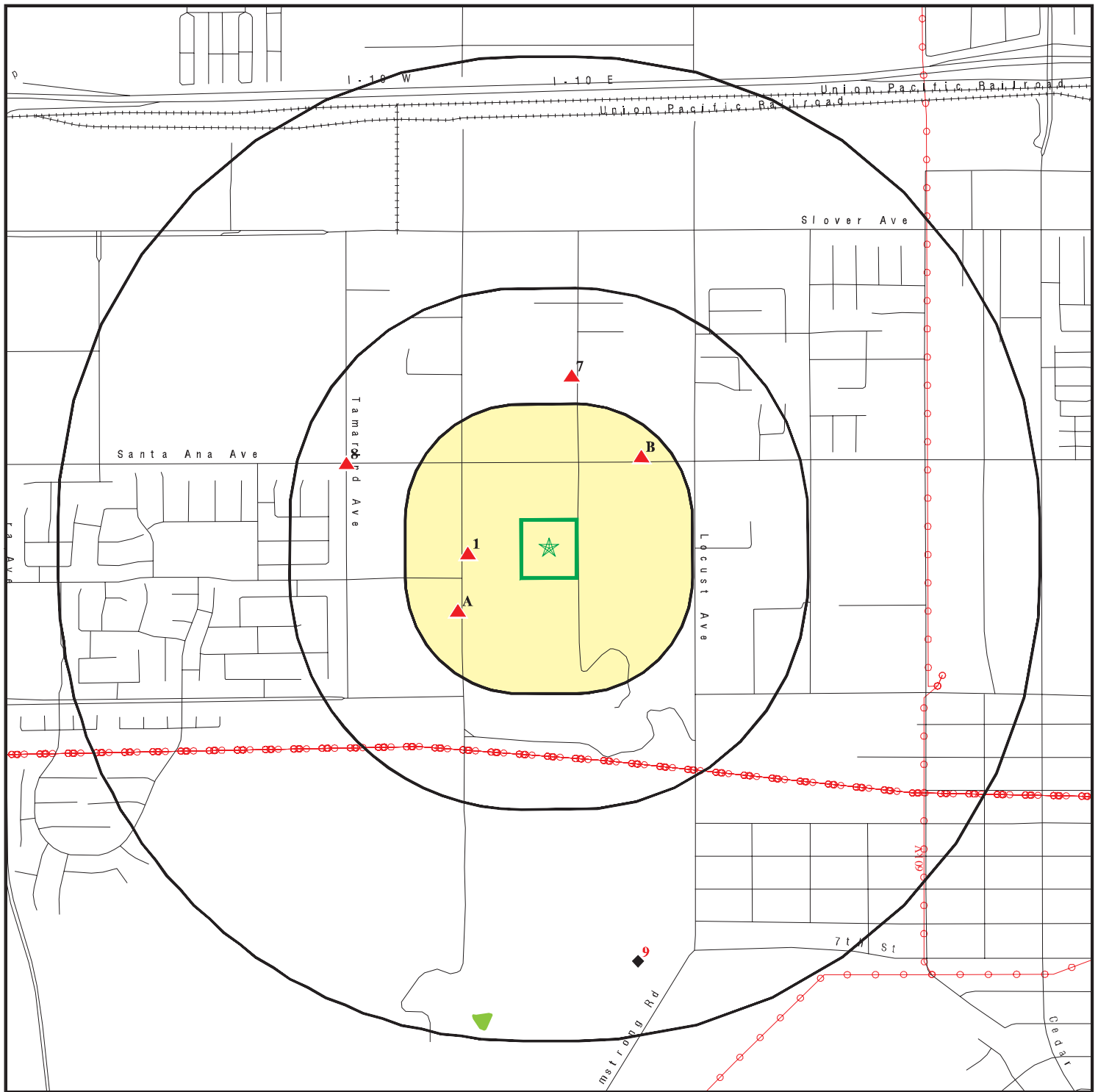
A review of the San Bern. Co. Permit list, as provided by EDR, and dated 11/16/2020 has revealed that there are 3 San Bern. Co. Permit sites within approximately 0.25 miles of the target property.

| <u>Equal/Higher Elevation</u> | <u>Address</u> | <u>Direction / Distance</u> | <u>Map ID</u> | <u>Page</u> |
|--|---------------------|-----------------------------|---------------|-------------|
| RUTH O. HARRIS MIDDLE Facility Status: INACTIVE Facility Id: FA0010001 | 11150 ALDER AVE | SW 1/8 - 1/4 (0.153 mi.) | A2 | 11 |
| JAKIS TRANSPORT INC Facility Status: INACTIVE Facility Id: FA0012137 Facility Id: FA0010414 | 18023 SANTA ANA AVE | NE 1/8 - 1/4 (0.187 mi.) | B4 | 14 |
| RSM TRANSPORTATION Facility Status: INACTIVE Facility Id: FA0010742 | 18023 SANTA ANA AVE | NE 1/8 - 1/4 (0.187 mi.) | B5 | 15 |


EXECUTIVE SUMMARY


There were no unmapped sites in this report.

OVERVIEW MAP - 06377307.29R



 Target Property

 Sites at elevations higher than or equal to the target property

 Sites at elevations lower than the target property


 Manufactured Gas Plants

 National Priority List Sites

 Dept. Defense Sites

 Indian Reservations BIA


 Power transmission lines

 Special Flood Hazard Area (1%)

 0.2% Annual Chance Flood Hazard

 National Wetland Inventory

 State Wetlands

 Areas of Concern

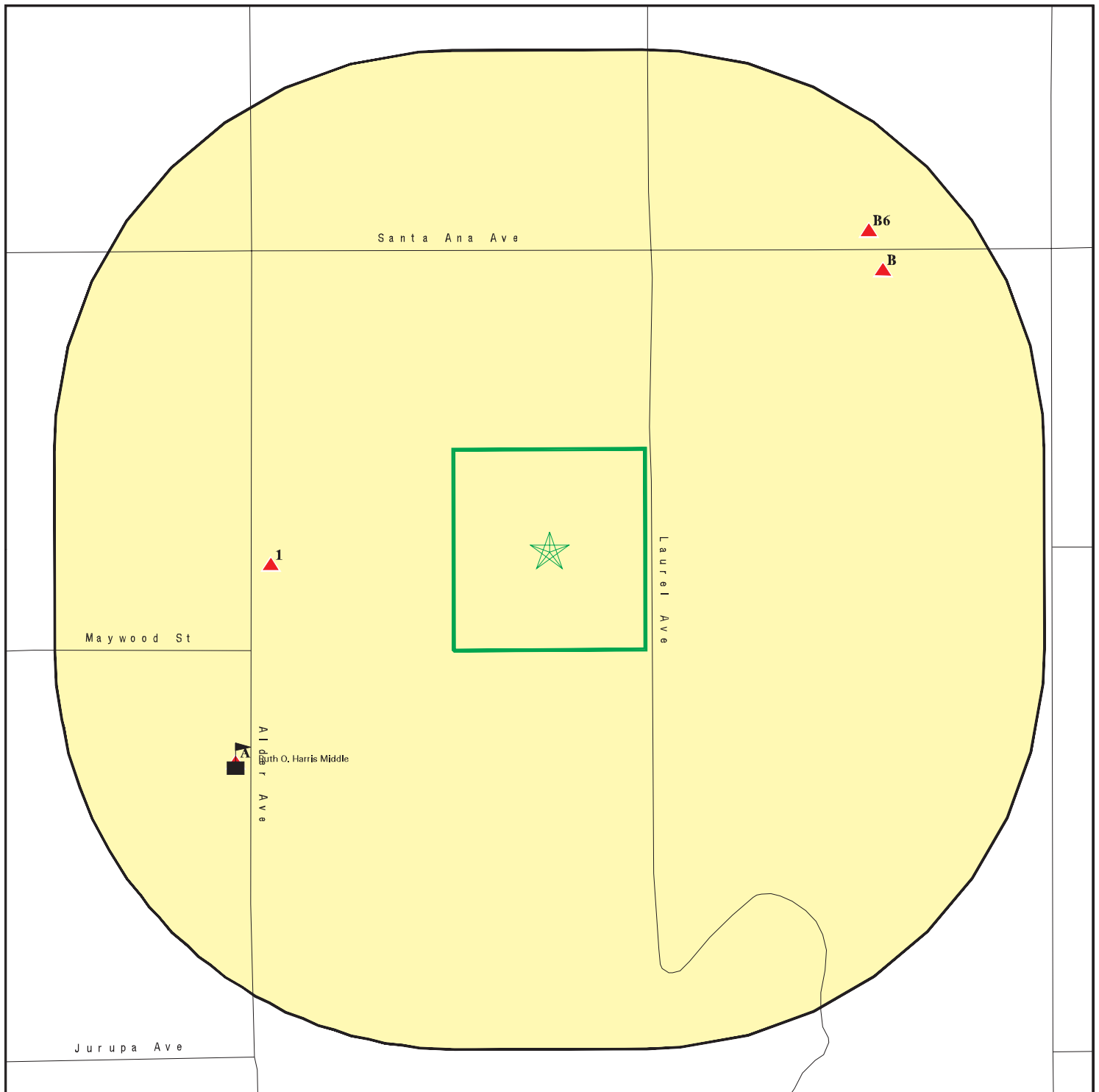
0 1/4 1/2 1 Miles








This report includes Interactive Map Layers to display and/or hide map information. The legend includes only those icons for the default map view.

SITE NAME: Bloomington Block 4
ADDRESS: 11048 LAUREL AVE
BLOOMINGTON CA 92316
LAT/LONG: 34.053151 / 117.41496




CLIENT: AECOM
CONTACT: Jessica Himebauch
INQUIRY #: 06377307.29r
DATE: February 23, 2021 10:00 am


DETAIL MAP - 06377307.29R



-  Target Property
-  Sites at elevations higher than or equal to the target property
-  Sites at elevations lower than the target property
-  Manufactured Gas Plants
-  Sensitive Receptors
-  National Priority List Sites
-  Dept. Defense Sites

0 1/16 1/8 1/4 Miles

-  Indian Reservations BIA
-  Special Flood Hazard Area (1%)
-  0.2% Annual Chance Flood Hazard

 Areas of Concern



This report includes Interactive Map Layers to display and/or hide map information. The legend includes only those icons for the default map view.

SITE NAME: Bloomington Block 4
 ADDRESS: 11048 LAUREL AVE
 BLOOMINGTON CA 92316
 LAT/LONG: 34.053151 / 117.41496

CLIENT: AECOM
 CONTACT: Jessica Himebauch
 INQUIRY #: 06377307.29r
 DATE: February 23, 2021 10:01 am

MAP FINDINGS SUMMARY

| Database | Search Distance (Miles) | Target Property | < 1/8 | 1/8 - 1/4 | 1/4 - 1/2 | 1/2 - 1 | > 1 | Total Plotted |
|--|-------------------------------|--------------------|-------|-----------|-----------|---------|-----|------------------|
| STANDARD ENVIRONMENTAL RECORDS | | | | | | | | |
| <i>Federal NPL site list</i> | | | | | | | | |
| NPL | 1.000 | | 0 | 0 | 0 | 0 | NR | 0 |
| Proposed NPL | 1.000 | | 0 | 0 | 0 | 0 | NR | 0 |
| NPL LIENS | 1.000 | | 0 | 0 | 0 | 0 | NR | 0 |
| <i>Federal Delisted NPL site list</i> | | | | | | | | |
| Delisted NPL | 1.000 | | 0 | 0 | 0 | 0 | NR | 0 |
| <i>Federal CERCLIS list</i> | | | | | | | | |
| FEDERAL FACILITY | 0.500 | | 0 | 0 | 0 | NR | NR | 0 |
| SEMS | 0.500 | | 0 | 0 | 0 | NR | NR | 0 |
| <i>Federal CERCLIS NFRAP site list</i> | | | | | | | | |
| SEMS-ARCHIVE | 0.500 | | 0 | 0 | 0 | NR | NR | 0 |
| <i>Federal RCRA CORRACTS facilities list</i> | | | | | | | | |
| CORRACTS | 1.000 | | 0 | 0 | 0 | 0 | NR | 0 |
| <i>Federal RCRA non-CORRACTS TSD facilities list</i> | | | | | | | | |
| RCRA-TSDF | 0.500 | | 0 | 0 | 0 | NR | NR | 0 |
| <i>Federal RCRA generators list</i> | | | | | | | | |
| RCRA-LQG | 0.250 | | 0 | 0 | NR | NR | NR | 0 |
| RCRA-SQG | 0.250 | | 0 | 0 | NR | NR | NR | 0 |
| RCRA-VSQG | 0.250 | | 0 | 0 | NR | NR | NR | 0 |
| <i>Federal institutional controls / engineering controls registries</i> | | | | | | | | |
| LUCIS | 0.500 | | 0 | 0 | 0 | NR | NR | 0 |
| US ENG CONTROLS | 0.500 | | 0 | 0 | 0 | NR | NR | 0 |
| US INST CONTROLS | 0.500 | | 0 | 0 | 0 | NR | NR | 0 |
| <i>Federal ERNS list</i> | | | | | | | | |
| ERNS | TP | | NR | NR | NR | NR | NR | 0 |
| <i>State- and tribal - equivalent NPL</i> | | | | | | | | |
| RESPONSE | 1.000 | | 0 | 0 | 0 | 0 | NR | 0 |
| <i>State- and tribal - equivalent CERCLIS</i> | | | | | | | | |
| ENVIROSTOR | 1.000 | | 0 | 0 | 2 | 1 | NR | 3 |
| <i>State and tribal landfill and/or solid waste disposal site lists</i> | | | | | | | | |
| SWF/LF | 0.500 | | 0 | 0 | 0 | NR | NR | 0 |
| <i>State and tribal leaking storage tank lists</i> | | | | | | | | |
| LUST | 0.500 | | 0 | 0 | 0 | NR | NR | 0 |

MAP FINDINGS SUMMARY

| Database | Search Distance (Miles) | Target Property | < 1/8 | 1/8 - 1/4 | 1/4 - 1/2 | 1/2 - 1 | > 1 | Total Plotted |
|---|-------------------------|-----------------|-------|-----------|-----------|---------|-----|---------------|
| INDIAN LUST | 0.500 | | 0 | 0 | 0 | NR | NR | 0 |
| CPS-SLIC | 0.500 | | 0 | 0 | 0 | NR | NR | 0 |
| State and tribal registered storage tank lists | | | | | | | | |
| FEMA UST | 0.250 | | 0 | 0 | NR | NR | NR | 0 |
| UST | 0.250 | | 0 | 0 | NR | NR | NR | 0 |
| AST | 0.250 | | 0 | 0 | NR | NR | NR | 0 |
| INDIAN UST | 0.250 | | 0 | 0 | NR | NR | NR | 0 |
| State and tribal voluntary cleanup sites | | | | | | | | |
| INDIAN VCP | 0.500 | | 0 | 0 | 0 | NR | NR | 0 |
| VCP | 0.500 | | 0 | 0 | 0 | NR | NR | 0 |
| State and tribal Brownfields sites | | | | | | | | |
| BROWNFIELDS | 0.500 | | 0 | 0 | 0 | NR | NR | 0 |
| ADDITIONAL ENVIRONMENTAL RECORDS | | | | | | | | |
| Local Brownfield lists | | | | | | | | |
| US BROWNFIELDS | 0.500 | | 0 | 0 | 0 | NR | NR | 0 |
| Local Lists of Landfill / Solid Waste Disposal Sites | | | | | | | | |
| WMUDS/SWAT | 0.500 | | 0 | 0 | 0 | NR | NR | 0 |
| SWRCY | 0.500 | | 0 | 0 | 0 | NR | NR | 0 |
| HAULERS | TP | | NR | NR | NR | NR | NR | 0 |
| INDIAN ODI | 0.500 | | 0 | 0 | 0 | NR | NR | 0 |
| ODI | 0.500 | | 0 | 0 | 0 | NR | NR | 0 |
| DEBRIS REGION 9 | 0.500 | | 0 | 0 | 0 | NR | NR | 0 |
| IHS OPEN DUMPS | 0.500 | | 0 | 0 | 0 | NR | NR | 0 |
| Local Lists of Hazardous waste / Contaminated Sites | | | | | | | | |
| US HIST CDL | TP | | NR | NR | NR | NR | NR | 0 |
| HIST Cal-Sites | 1.000 | | 0 | 0 | 0 | 0 | NR | 0 |
| SCH | 0.250 | | 0 | 0 | NR | NR | NR | 0 |
| CDL | TP | | NR | NR | NR | NR | NR | 0 |
| Toxic Pits | 1.000 | | 0 | 0 | 0 | 0 | NR | 0 |
| CERS HAZ WASTE | 0.250 | | 0 | 0 | NR | NR | NR | 0 |
| US CDL | TP | | NR | NR | NR | NR | NR | 0 |
| PFAS | 0.500 | | 0 | 0 | 0 | NR | NR | 0 |
| Local Lists of Registered Storage Tanks | | | | | | | | |
| SWEEPS UST | 0.250 | | 0 | 0 | NR | NR | NR | 0 |
| HIST UST | 0.250 | | 0 | 0 | NR | NR | NR | 0 |
| CA FID UST | 0.250 | | 0 | 0 | NR | NR | NR | 0 |
| CERS TANKS | 0.250 | | 0 | 0 | NR | NR | NR | 0 |
| Local Land Records | | | | | | | | |
| LIENS | TP | | NR | NR | NR | NR | NR | 0 |

MAP FINDINGS SUMMARY

| Database | Search Distance (Miles) | Target Property | < 1/8 | 1/8 - 1/4 | 1/4 - 1/2 | 1/2 - 1 | > 1 | Total Plotted |
|---|-------------------------|-----------------|-------|-----------|-----------|---------|-----|---------------|
| LIENS 2 | TP | | NR | NR | NR | NR | NR | 0 |
| DEED | 0.500 | | 0 | 0 | 0 | NR | NR | 0 |
| Records of Emergency Release Reports | | | | | | | | |
| HMIRS | TP | | NR | NR | NR | NR | NR | 0 |
| CHMIRS | TP | | NR | NR | NR | NR | NR | 0 |
| LDS | TP | | NR | NR | NR | NR | NR | 0 |
| MCS | TP | | NR | NR | NR | NR | NR | 0 |
| SPILLS 90 | TP | | NR | NR | NR | NR | NR | 0 |
| Other Ascertainable Records | | | | | | | | |
| RCRA NonGen / NLR | 0.250 | | 1 | 2 | NR | NR | NR | 3 |
| FUDS | 1.000 | | 0 | 0 | 0 | 0 | NR | 0 |
| DOD | 1.000 | | 0 | 0 | 0 | 0 | NR | 0 |
| SCRD DRYCLEANERS | 0.500 | | 0 | 0 | 0 | NR | NR | 0 |
| US FIN ASSUR | TP | | NR | NR | NR | NR | NR | 0 |
| EPA WATCH LIST | TP | | NR | NR | NR | NR | NR | 0 |
| 2020 COR ACTION | 0.250 | | 0 | 0 | NR | NR | NR | 0 |
| TSCA | TP | | NR | NR | NR | NR | NR | 0 |
| TRIS | TP | | NR | NR | NR | NR | NR | 0 |
| SSTS | TP | | NR | NR | NR | NR | NR | 0 |
| ROD | 1.000 | | 0 | 0 | 0 | 0 | NR | 0 |
| RMP | TP | | NR | NR | NR | NR | NR | 0 |
| RAATS | TP | | NR | NR | NR | NR | NR | 0 |
| PRP | TP | | NR | NR | NR | NR | NR | 0 |
| PADS | TP | | NR | NR | NR | NR | NR | 0 |
| ICIS | TP | | NR | NR | NR | NR | NR | 0 |
| FTTS | TP | | NR | NR | NR | NR | NR | 0 |
| MLTS | TP | | NR | NR | NR | NR | NR | 0 |
| COAL ASH DOE | TP | | NR | NR | NR | NR | NR | 0 |
| COAL ASH EPA | 0.500 | | 0 | 0 | 0 | NR | NR | 0 |
| PCB TRANSFORMER | TP | | NR | NR | NR | NR | NR | 0 |
| RADINFO | TP | | NR | NR | NR | NR | NR | 0 |
| HIST FTTS | TP | | NR | NR | NR | NR | NR | 0 |
| DOT OPS | TP | | NR | NR | NR | NR | NR | 0 |
| CONSENT | 1.000 | | 0 | 0 | 0 | 0 | NR | 0 |
| INDIAN RESERV | 1.000 | | 0 | 0 | 0 | 0 | NR | 0 |
| FUSRAP | 1.000 | | 0 | 0 | 0 | 0 | NR | 0 |
| UMTRA | 0.500 | | 0 | 0 | 0 | NR | NR | 0 |
| LEAD SMELTERS | TP | | NR | NR | NR | NR | NR | 0 |
| US AIRS | TP | | NR | NR | NR | NR | NR | 0 |
| US MINES | 0.250 | | 0 | 0 | NR | NR | NR | 0 |
| ABANDONED MINES | 0.250 | | 0 | 0 | NR | NR | NR | 0 |
| FINDS | TP | | NR | NR | NR | NR | NR | 0 |
| DOCKET HWC | TP | | NR | NR | NR | NR | NR | 0 |
| ECHO | TP | | NR | NR | NR | NR | NR | 0 |
| UXO | 1.000 | | 0 | 0 | 0 | 0 | NR | 0 |
| FUELS PROGRAM | 0.250 | | 0 | 0 | NR | NR | NR | 0 |
| CA BOND EXP. PLAN | 1.000 | | 0 | 0 | 0 | 0 | NR | 0 |
| Cortese | 0.500 | | 0 | 0 | 0 | NR | NR | 0 |
| CUPA Listings | 0.250 | | 0 | 0 | NR | NR | NR | 0 |

MAP FINDINGS SUMMARY

| Database | Search Distance (Miles) | Target Property | < 1/8 | 1/8 - 1/4 | 1/4 - 1/2 | 1/2 - 1 | > 1 | Total Plotted |
|----------------------|-------------------------|-----------------|-------|-----------|-----------|---------|-----|---------------|
| DRYCLEANERS | 0.250 | | 0 | 0 | NR | NR | NR | 0 |
| EMI | TP | | NR | NR | NR | NR | NR | 0 |
| ENF | TP | | NR | NR | NR | NR | NR | 0 |
| Financial Assurance | TP | | NR | NR | NR | NR | NR | 0 |
| HAZNET | TP | | NR | NR | NR | NR | NR | 0 |
| ICE | TP | | NR | NR | NR | NR | NR | 0 |
| HIST CORTESE | 0.500 | | 0 | 0 | 0 | NR | NR | 0 |
| HWP | 1.000 | | 0 | 0 | 0 | 0 | NR | 0 |
| HWT | 0.250 | | 0 | 0 | NR | NR | NR | 0 |
| MINES | 0.250 | | 0 | 0 | NR | NR | NR | 0 |
| MWMP | 0.250 | | 0 | 0 | NR | NR | NR | 0 |
| NPDES | TP | | NR | NR | NR | NR | NR | 0 |
| San Bern. Co. Permit | 0.250 | | 0 | 3 | NR | NR | NR | 3 |
| PEST LIC | TP | | NR | NR | NR | NR | NR | 0 |
| PROC | 0.500 | | 0 | 0 | 0 | NR | NR | 0 |
| Notify 65 | 1.000 | | 0 | 0 | 0 | 0 | NR | 0 |
| UIC | TP | | NR | NR | NR | NR | NR | 0 |
| UIC GEO | TP | | NR | NR | NR | NR | NR | 0 |
| WASTEWATER PITS | 0.500 | | 0 | 0 | 0 | NR | NR | 0 |
| WDS | TP | | NR | NR | NR | NR | NR | 0 |
| WIP | 0.250 | | 0 | 0 | NR | NR | NR | 0 |
| MILITARY PRIV SITES | TP | | NR | NR | NR | NR | NR | 0 |
| PROJECT | TP | | NR | NR | NR | NR | NR | 0 |
| WDR | TP | | NR | NR | NR | NR | NR | 0 |
| CIWQS | TP | | NR | NR | NR | NR | NR | 0 |
| CERS | TP | | NR | NR | NR | NR | NR | 0 |
| NON-CASE INFO | TP | | NR | NR | NR | NR | NR | 0 |
| OTHER OIL GAS | TP | | NR | NR | NR | NR | NR | 0 |
| PROD WATER PONDS | TP | | NR | NR | NR | NR | NR | 0 |
| SAMPLING POINT | TP | | NR | NR | NR | NR | NR | 0 |
| WELL STIM PROJ | TP | | NR | NR | NR | NR | NR | 0 |
| MINES MRDS | TP | | NR | NR | NR | NR | NR | 0 |
| HWTS | TP | | NR | NR | NR | NR | NR | 0 |

EDR HIGH RISK HISTORICAL RECORDS

EDR Exclusive Records

| | | | | | | | | |
|------------------|-------|--|---|----|----|----|----|---|
| EDR MGP | 1.000 | | 0 | 0 | 0 | 0 | NR | 0 |
| EDR Hist Auto | 0.125 | | 0 | NR | NR | NR | NR | 0 |
| EDR Hist Cleaner | 0.125 | | 0 | NR | NR | NR | NR | 0 |

EDR RECOVERED GOVERNMENT ARCHIVES

Exclusive Recovered Govt. Archives

| | | | | | | | | |
|----------|----|--|----|----|----|----|----|---|
| RGA LF | TP | | NR | NR | NR | NR | NR | 0 |
| RGA LUST | TP | | NR | NR | NR | NR | NR | 0 |

| | | | | | | | | |
|-------------|--|---|---|---|---|---|---|---|
| - Totals -- | | 0 | 1 | 5 | 2 | 1 | 0 | 9 |
|-------------|--|---|---|---|---|---|---|---|

MAP FINDINGS SUMMARY

| <u>Database</u> | <u>Search Distance (Miles)</u> | <u>Target Property</u> | <u>< 1/8</u> | <u>1/8 - 1/4</u> | <u>1/4 - 1/2</u> | <u>1/2 - 1</u> | <u>> 1</u> | <u>Total Plotted</u> |
|-----------------|--|----------------------------|-----------------|------------------|------------------|----------------|---------------|--------------------------|
|-----------------|--|----------------------------|-----------------|------------------|------------------|----------------|---------------|--------------------------|

NOTES:

TP = Target Property

NR = Not Requested at this Search Distance

Sites may be listed in more than one database

Map ID
Direction
Distance
Elevation

MAP FINDINGS

EDR ID Number
EPA ID Number

| | Site | Database(s) | |
|--|---|----------------------------|--|
| 1 West < 1/8 0.114 mi. 604 ft. | QUALITY LIGHT & ELECTRICAL 11055 ALDER AVE BLOOMINGTON, CA 92316 | RCRA NonGen / NLR | 1024804196 CAL000256895 |
| Relative: Higher | RCRA NonGen / NLR: | | |
| Actual: 1046 ft. | Date Form Received by Agency: | 2002-08-01 00:00:00.0 | |
| | Handler Name: | QUALITY LIGHT & ELECTRICAL | |
| | Handler Address: | 11055 ALDER AVE | |
| | Handler City,State,Zip: | BLOOMINGTON, CA 92316 | |
| | EPA ID: | CAL000256895 | |
| | Contact Name: | DENISE KIRKLAND | |
| | Contact Address: | 11055 ALDER AVE | |
| | Contact City,State,Zip: | BLOOMINGTON, CA 92316 | |
| | Contact Telephone: | 909-421-8668 | |
| | Contact Fax: | 000-000-0000 | |
| | Contact Email: | QLE@QLE-C10.COM | |
| | Contact Title: | Not reported | |
| | EPA Region: | 09 | |
| | Land Type: | Not reported | |
| | Federal Waste Generator Description: | Not a generator, verified | |
| | Non-Notifier: | Not reported | |
| | Biennial Report Cycle: | Not reported | |
| | Accessibility: | Not reported | |
| | Active Site Indicator: | Handler Activities | |
| | State District Owner: | Not reported | |
| | State District: | Not reported | |
| | Mailing Address: | 11055 ALDER AVE | |
| | Mailing City,State,Zip: | BLOOMINGTON, CA 92316-0000 | |
| | Owner Name: | QUALITY LIGHT & ELECTRICAL | |
| | Owner Type: | Other | |
| | Operator Name: | DENISE KIRKLAND | |
| | Operator Type: | Other | |
| | Short-Term Generator Activity: | No | |
| | Importer Activity: | No | |
| | Mixed Waste Generator: | No | |
| | Transporter Activity: | No | |
| | Transfer Facility Activity: | No | |
| | Recycler Activity with Storage: | No | |
| | Small Quantity On-Site Burner Exemption: | No | |
| | Smelting Melting and Refining Furnace Exemption: | No | |
| | Underground Injection Control: | No | |
| | Off-Site Waste Receipt: | No | |
| | Universal Waste Indicator: | Yes | |
| | Universal Waste Destination Facility: | Yes | |
| | Federal Universal Waste: | No | |
| | Active Site Fed-Reg Treatment Storage and Disposal Facility: | Not reported | |
| | Active Site Converter Treatment storage and Disposal Facility: | Not reported | |
| | Active Site State-Reg Treatment Storage and Disposal Facility: | Not reported | |
| | Active Site State-Reg Handler: | --- | |
| | Federal Facility Indicator: | Not reported | |
| | Hazardous Secondary Material Indicator: | N | |
| | Sub-Part K Indicator: | Not reported | |
| | Commercial TSD Indicator: | No | |
| | Treatment Storage and Disposal Type: | Not reported | |
| | 2018 GPRA Permit Baseline: | Not on the Baseline | |
| | 2018 GPRA Renewals Baseline: | Not on the Baseline | |
| | Permit Renewals Workload Universe: | Not reported | |

Map ID
Direction
Distance
Elevation

MAP FINDINGS

Site

Database(s)

EDR ID Number
EPA ID Number

QUALITY LIGHT & ELECTRICAL (Continued)

1024804196

| | |
|---|-----------------------|
| Permit Workload Universe: | Not reported |
| Permit Progress Universe: | Not reported |
| Post-Closure Workload Universe: | Not reported |
| Closure Workload Universe: | Not reported |
| 202 GPRA Corrective Action Baseline: | No |
| Corrective Action Workload Universe: | No |
| Subject to Corrective Action Universe: | No |
| Non-TSDFs Where RCRA CA has Been Imposed Universe: | No |
| TSDFs Potentially Subject to CA Under 3004 (u)/(v) Universe: | No |
| TSDFs Only Subject to CA under Discretionary Auth Universe: | No |
| Corrective Action Priority Ranking: | No NCAPS ranking |
| Environmental Control Indicator: | No |
| Institutional Control Indicator: | No |
| Human Exposure Controls Indicator: | N/A |
| Groundwater Controls Indicator: | N/A |
| Operating TSDF Universe: | Not reported |
| Full Enforcement Universe: | Not reported |
| Significant Non-Complier Universe: | No |
| Unaddressed Significant Non-Complier Universe: | No |
| Addressed Significant Non-Complier Universe: | No |
| Significant Non-Complier With a Compliance Schedule Universe: | No |
| Financial Assurance Required: | Not reported |
| Handler Date of Last Change: | 2018-09-05 15:46:19.0 |
| Recognized Trader-Importer: | No |
| Recognized Trader-Exporter: | No |
| Importer of Spent Lead Acid Batteries: | No |
| Exporter of Spent Lead Acid Batteries: | No |
| Recycler Activity Without Storage: | No |
| Manifest Broker: | No |
| Sub-Part P Indicator: | No |

Handler - Owner Operator:

| | |
|--------------------------------|----------------------------|
| Owner/Operator Indicator: | Owner |
| Owner/Operator Name: | QUALITY LIGHT & ELECTRICAL |
| Legal Status: | Other |
| Date Became Current: | Not reported |
| Date Ended Current: | Not reported |
| Owner/Operator Address: | 11055 ALDER AVE |
| Owner/Operator City,State,Zip: | BLOOMINGTON, CA 92316-0000 |
| Owner/Operator Telephone: | 909-421-8668 |
| Owner/Operator Telephone Ext: | Not reported |
| Owner/Operator Fax: | Not reported |
| Owner/Operator Email: | Not reported |

| | |
|--------------------------------|-----------------------|
| Owner/Operator Indicator: | Operator |
| Owner/Operator Name: | DENISE KIRKLAND |
| Legal Status: | Other |
| Date Became Current: | Not reported |
| Date Ended Current: | Not reported |
| Owner/Operator Address: | 11055 ALDER AVE |
| Owner/Operator City,State,Zip: | BLOOMINGTON, CA 92316 |
| Owner/Operator Telephone: | 909-421-8668 |
| Owner/Operator Telephone Ext: | Not reported |
| Owner/Operator Fax: | Not reported |
| Owner/Operator Email: | Not reported |

Map ID
Direction
Distance
Elevation

MAP FINDINGS

Site

Database(s)

EDR ID Number
EPA ID Number

QUALITY LIGHT & ELECTRICAL (Continued)

1024804196

Historic Generators:

Receive Date: 2002-08-01 00:00:00.0
Handler Name: QUALITY LIGHT & ELECTRICAL
Federal Waste Generator Description: Not a generator, verified
State District Owner: Not reported
Large Quantity Handler of Universal Waste: No
Recognized Trader Importer: No
Recognized Trader Exporter: No
Spent Lead Acid Battery Importer: No
Spent Lead Acid Battery Exporter: No
Current Record: Yes
Non Storage Recycler Activity: Not reported
Electronic Manifest Broker: Not reported

List of NAICS Codes and Descriptions:

NAICS Code: 23531
NAICS Description: ELECTRICAL CONTRACTORS

Facility Has Received Notices of Violations:

Violations: No Violations Found

Evaluation Action Summary:

Evaluations: No Evaluations Found

A2
SW
1/8-1/4
0.153 mi.
810 ft.

RUTH O. HARRIS MIDDLE SCHOOL
11150 ALDER AVE
BLOOMINGTON, CA 92316

San Bern. Co. Permit **S107448069**
N/A

Site 1 of 2 in cluster A

Relative:
Higher

San Bern. Co. Permit:

Actual:
1042 ft.

Name: RUTH O. HARRIS MIDDLE SCHOOL
Address: 11150 ALDER AVE
City,State,Zip: BLOOMINGTON, CA 92316
Region: SAN BERNARDINO
Facility ID: FA0010001
Owner: Colton Joint Unified School District
Permit Number: PT0017222
Permit Category: HAZMAT HANDLER 0-10 EMPLOYEES
Facility Status: INACTIVE
Expiration Date: 09/30/2013

A3
SW
1/8-1/4
0.153 mi.
810 ft.

RUTH D HARRIS MIDDLE SCHOOL
11150 ALDER AVE
BLOOMINGTON, CA 92316

RCRA NonGen / NLR **1024808890**
CAL000282110

Site 2 of 2 in cluster A

Relative:
Higher

RCRA NonGen / NLR:

Actual:
1042 ft.

Date Form Received by Agency: 2004-05-12 00:00:00.0
Handler Name: RUTH D HARRIS MIDDLE SCHOOL
Handler Address: 11150 ALDER AVE
Handler City,State,Zip: BLOOMINGTON, CA 92316

Map ID
Direction
Distance
Elevation

MAP FINDINGS

Site

Database(s)

EDR ID Number
EPA ID Number

RUTH D HARRIS MIDDLE SCHOOL (Continued)

1024808890

| | |
|--|----------------------------------|
| EPA ID: | CAL000282110 |
| Contact Name: | ENRIQUE LERMA |
| Contact Address: | 1313 W VALLEY BLVD |
| Contact City,State,Zip: | COLTON, CA 92324 |
| Contact Telephone: | 909-580-5003 |
| Contact Fax: | 909-876-6390 |
| Contact Email: | ENRIQUE_LERMA@CJUSD.NET |
| Contact Title: | Not reported |
| EPA Region: | 09 |
| Land Type: | Not reported |
| Federal Waste Generator Description: | Not a generator, verified |
| Non-Notifier: | Not reported |
| Biennial Report Cycle: | Not reported |
| Accessibility: | Not reported |
| Active Site Indicator: | Handler Activities |
| State District Owner: | Not reported |
| State District: | Not reported |
| Mailing Address: | 1313 W VALLEY BLVD |
| Mailing City,State,Zip: | COLTON, CA 92324-0000 |
| Owner Name: | COLTON JOINT UNIFIED SCHOOL DIST |
| Owner Type: | Other |
| Operator Name: | ENRIQUE LERMA |
| Operator Type: | Other |
| Short-Term Generator Activity: | No |
| Importer Activity: | No |
| Mixed Waste Generator: | No |
| Transporter Activity: | No |
| Transfer Facility Activity: | No |
| Recycler Activity with Storage: | No |
| Small Quantity On-Site Burner Exemption: | No |
| Smelting Melting and Refining Furnace Exemption: | No |
| Underground Injection Control: | No |
| Off-Site Waste Receipt: | No |
| Universal Waste Indicator: | Yes |
| Universal Waste Destination Facility: | Yes |
| Federal Universal Waste: | No |
| Active Site Fed-Reg Treatment Storage and Disposal Facility: | Not reported |
| Active Site Converter Treatment storage and Disposal Facility: | Not reported |
| Active Site State-Reg Treatment Storage and Disposal Facility: | Not reported |
| Active Site State-Reg Handler: | --- |
| Federal Facility Indicator: | Not reported |
| Hazardous Secondary Material Indicator: | N |
| Sub-Part K Indicator: | Not reported |
| Commercial TSD Indicator: | No |
| Treatment Storage and Disposal Type: | Not reported |
| 2018 GPRA Permit Baseline: | Not on the Baseline |
| 2018 GPRA Renewals Baseline: | Not on the Baseline |
| Permit Renewals Workload Universe: | Not reported |
| Permit Workload Universe: | Not reported |
| Permit Progress Universe: | Not reported |
| Post-Closure Workload Universe: | Not reported |
| Closure Workload Universe: | Not reported |
| 202 GPRA Corrective Action Baseline: | No |
| Corrective Action Workload Universe: | No |
| Subject to Corrective Action Universe: | No |
| Non-TSDFs Where RCRA CA has Been Imposed Universe: | No |
| TSDFs Potentially Subject to CA Under 3004 (u)/(v) Universe: | No |

Map ID
Direction
Distance
Elevation

MAP FINDINGS

Site

Database(s)

EDR ID Number
EPA ID Number

RUTH D HARRIS MIDDLE SCHOOL (Continued)

1024808890

TSDFs Only Subject to CA under Discretionary Auth Universe: No
Corrective Action Priority Ranking: No NCAPS ranking
Environmental Control Indicator: No
Institutional Control Indicator: No
Human Exposure Controls Indicator: N/A
Groundwater Controls Indicator: N/A
Operating TSDF Universe: Not reported
Full Enforcement Universe: Not reported
Significant Non-Complier Universe: No
Unaddressed Significant Non-Complier Universe: No
Addressed Significant Non-Complier Universe: No
Significant Non-Complier With a Compliance Schedule Universe: No
Financial Assurance Required: Not reported
Handler Date of Last Change: 2018-09-05 20:25:42.0
Recognized Trader-Importer: No
Recognized Trader-Exporter: No
Importer of Spent Lead Acid Batteries: No
Exporter of Spent Lead Acid Batteries: No
Recycler Activity Without Storage: No
Manifest Broker: No
Sub-Part P Indicator: No

Handler - Owner Operator:

| | |
|--------------------------------|----------------------------------|
| Owner/Operator Indicator: | Operator |
| Owner/Operator Name: | ENRIQUE LERMA |
| Legal Status: | Other |
| Date Became Current: | Not reported |
| Date Ended Current: | Not reported |
| Owner/Operator Address: | 1313 W VALLEY BLVD |
| Owner/Operator City,State,Zip: | COLTON, CA 92324 |
| Owner/Operator Telephone: | 909-580-5003 |
| Owner/Operator Telephone Ext: | Not reported |
| Owner/Operator Fax: | Not reported |
| Owner/Operator Email: | Not reported |
| Owner/Operator Indicator: | Owner |
| Owner/Operator Name: | COLTON JOINT UNIFIED SCHOOL DIST |
| Legal Status: | Other |
| Date Became Current: | Not reported |
| Date Ended Current: | Not reported |
| Owner/Operator Address: | 1212 VALENCIA DR. |
| Owner/Operator City,State,Zip: | COLTON, CA 92324-0000 |
| Owner/Operator Telephone: | 909-876-4123 |
| Owner/Operator Telephone Ext: | Not reported |
| Owner/Operator Fax: | Not reported |
| Owner/Operator Email: | Not reported |

Historic Generators:

Receive Date: 2004-05-12 00:00:00.0
Handler Name: RUTH D HARRIS MIDDLE SCHOOL
Federal Waste Generator Description: Not a generator, verified
State District Owner: Not reported
Large Quantity Handler of Universal Waste: No
Recognized Trader Importer: No
Recognized Trader Exporter: No

Map ID
Direction
Distance
Elevation

MAP FINDINGS

Site

Database(s)

EDR ID Number
EPA ID Number

RUTH D HARRIS MIDDLE SCHOOL (Continued)

1024808890

Spent Lead Acid Battery Importer: No
Spent Lead Acid Battery Exporter: No
Current Record: Yes
Non Storage Recycler Activity: Not reported
Electronic Manifest Broker: Not reported

List of NAICS Codes and Descriptions:

NAICS Code: 61111
NAICS Description: ELEMENTARY AND SECONDARY SCHOOLS

Facility Has Received Notices of Violations:

Violations: No Violations Found

Evaluation Action Summary:

Evaluations: No Evaluations Found

B4
NE
1/8-1/4
0.187 mi.
987 ft.

JAKIS TRANSPORT INC
18023 SANTA ANA AVE
BLOOMINGTON, CA 92316

San Bern. Co. Permit S107863366
N/A

Site 1 of 3 in cluster B

Relative:
Higher

San Bern. Co. Permit:

Actual:
1045 ft.

Name: JAKIS TRANSPORT INC
Address: 18023 SANTA ANA AVE
City,State,Zip: BLOOMINGTON, CA 92316
Region: SAN BERNARDINO
Facility ID: FA0012137
Owner: ISCHIV, OSCAR
Permit Number: PT0021366
Permit Category: SPECIAL GENERATOR
Facility Status: INACTIVE
Expiration Date: 04/30/2010

Name: JAKIS TRANSPORT INC
Address: 18023 SANTA ANA AVE
City,State,Zip: BLOOMINGTON, CA 92316
Region: SAN BERNARDINO
Facility ID: FA0012137
Owner: ISCHIV, OSCAR
Permit Number: PT0021367
Permit Category: SPECIAL HANDLER
Facility Status: INACTIVE
Expiration Date: 04/30/2010

Name: MEJIA BROTHERS LOGISTICS INC
Address: 18023 SANTA ANA AVE
City,State,Zip: BLOOMINGTON, CA 92316
Region: SAN BERNARDINO
Facility ID: FA0010414
Owner: MEJIA, JORGE A. & ROSA M.
Permit Number: PT0017720
Permit Category: SPECIAL GENERATOR
Facility Status: INACTIVE
Expiration Date: 05/31/2009

Map ID
Direction
Distance
Elevation

MAP FINDINGS

Site

Database(s)

EDR ID Number
EPA ID Number

JAKIS TRANSPORT INC (Continued)

S107863366

Name: MEJIA BROTHERS LOGISTICS INC
Address: 18023 SANTA ANA AVE
City,State,Zip: BLOOMINGTON, CA 92316
Region: SAN BERNARDINO
Facility ID: FA0010414
Owner: MEJIA, JORGE A. & ROSA M.
Permit Number: PT0020851
Permit Category: HAZMAT HANDLER 0-10 EMPLOYEES (W/GEN PRMT)
Facility Status: INACTIVE
Expiration Date: 05/31/2009

Name: MEJIA BROTHERS LOGISTICS INC
Address: 18023 SANTA ANA AVE
City,State,Zip: BLOOMINGTON, CA 92316
Region: SAN BERNARDINO
Facility ID: FA0010414
Owner: MEJIA, JORGE A. & ROSA M.
Permit Number: PT0020850
Permit Category: HAZARDOUS WASTE GENERATOR - 0-10 EMPLOYEES
Facility Status: INACTIVE
Expiration Date: 05/31/2009

Name: MEJIA BROTHERS LOGISTICS INC
Address: 18023 SANTA ANA AVE
City,State,Zip: BLOOMINGTON, CA 92316
Region: SAN BERNARDINO
Facility ID: FA0010414
Owner: MEJIA, JORGE A. & ROSA M.
Permit Number: PT0017719
Permit Category: SPECIAL HANDLER
Facility Status: INACTIVE
Expiration Date: 05/31/2009

**B5
NE
1/8-1/4
0.187 mi.
987 ft.**

**RSM TRANSPORTATION
18023 SANTA ANA AVE #A
BLOOMINGTON, CA 92316**

**San Bern. Co. Permit S108240259
N/A**

Site 2 of 3 in cluster B

**Relative:
Higher**

San Bern. Co. Permit:

**Actual:
1045 ft.**

Name: RSM TRANSPORTATION
Address: 18023 SANTA ANA AVE #A
City,State,Zip: BLOOMINGTON, CA 92316
Region: SAN BERNARDINO
Facility ID: FA0010742
Owner: ROLDOLFO SAENZ
Permit Number: PT0018445
Permit Category: SPECIAL GENERATOR
Facility Status: INACTIVE
Expiration Date: 01/31/2010

Name: RSM TRANSPORTATION
Address: 18023 SANTA ANA AVE #A
City,State,Zip: BLOOMINGTON, CA 92316
Region: SAN BERNARDINO
Facility ID: FA0010742
Owner: ROLDOLFO SAENZ
Permit Number: PT0018444

Map ID
Direction
Distance
Elevation

MAP FINDINGS

Site

Database(s)

EDR ID Number
EPA ID Number

RSM TRANSPORTATION (Continued)

S108240259

Permit Category: SPECIAL HANDLER
Facility Status: INACTIVE
Expiration Date: 01/31/2010

B6
NE
1/8-1/4
0.196 mi.
1037 ft.

SUPER TRANSPORT INC
18004 SANTA ANA AVE
BLOOMINGTON, CA 92316

RCRA NonGen / NLR

1024871623
CAL000440268

Site 3 of 3 in cluster B

Relative:
Higher

Actual:
1047 ft.

RCRA NonGen / NLR:
Date Form Received by Agency: 2018-10-27 00:00:00.0
Handler Name: SUPER TRANSPORT INC
Handler Address: 18004 SANTA ANA AVE
Handler City,State,Zip: BLOOMINGTON, CA 92316
EPA ID: CAL000440268
Contact Name: GUSTAVO ROSALES
Contact Address: 18004 SANTA ANA AVE
Contact City,State,Zip: BLOOMINGTON, CA 92316
Contact Telephone: 909-258-3949
Contact Fax: 909-258-2599
Contact Email: SUPER_TRANSPORT@YMAIL.COM
Contact Title: Not reported
EPA Region: 09
Land Type: Not reported
Federal Waste Generator Description: Not a generator, verified
Non-Notifier: Not reported
Biennial Report Cycle: Not reported
Accessibility: Not reported
Active Site Indicator: Handler Activities
State District Owner: Not reported
State District: Not reported
Mailing Address: 18004 SANTA ANA AVE
Mailing City,State,Zip: BLOOMINGTON, CA 92316
Owner Name: GUSTAVO ROSALES
Owner Type: Other
Operator Name: GUSTAVO ROSALES
Operator Type: Other
Short-Term Generator Activity: No
Importer Activity: No
Mixed Waste Generator: No
Transporter Activity: No
Transfer Facility Activity: No
Recycler Activity with Storage: No
Small Quantity On-Site Burner Exemption: No
Smelting Melting and Refining Furnace Exemption: No
Underground Injection Control: No
Off-Site Waste Receipt: No
Universal Waste Indicator: Yes
Universal Waste Destination Facility: Yes
Federal Universal Waste: No
Active Site Fed-Reg Treatment Storage and Disposal Facility: Not reported
Active Site Converter Treatment storage and Disposal Facility: Not reported
Active Site State-Reg Treatment Storage and Disposal Facility: Not reported
Active Site State-Reg Handler: ---
Federal Facility Indicator: Not reported
Hazardous Secondary Material Indicator: N
Sub-Part K Indicator: Not reported

Map ID
Direction
Distance
Elevation

MAP FINDINGS

Site

Database(s)

EDR ID Number
EPA ID Number

SUPER TRANSPORT INC (Continued)

1024871623

| | |
|---|-----------------------|
| Commercial TSD Indicator: | No |
| Treatment Storage and Disposal Type: | Not reported |
| 2018 GPRA Permit Baseline: | Not on the Baseline |
| 2018 GPRA Renewals Baseline: | Not on the Baseline |
| Permit Renewals Workload Universe: | Not reported |
| Permit Workload Universe: | Not reported |
| Permit Progress Universe: | Not reported |
| Post-Closure Workload Universe: | Not reported |
| Closure Workload Universe: | Not reported |
| 202 GPRA Corrective Action Baseline: | No |
| Corrective Action Workload Universe: | No |
| Subject to Corrective Action Universe: | No |
| Non-TSDFs Where RCRA CA has Been Imposed Universe: | No |
| TSDFs Potentially Subject to CA Under 3004 (u)/(v) Universe: | No |
| TSDFs Only Subject to CA under Discretionary Auth Universe: | No |
| Corrective Action Priority Ranking: | No NCAPS ranking |
| Environmental Control Indicator: | No |
| Institutional Control Indicator: | No |
| Human Exposure Controls Indicator: | N/A |
| Groundwater Controls Indicator: | N/A |
| Operating TSDF Universe: | Not reported |
| Full Enforcement Universe: | Not reported |
| Significant Non-Complier Universe: | No |
| Unaddressed Significant Non-Complier Universe: | No |
| Addressed Significant Non-Complier Universe: | No |
| Significant Non-Complier With a Compliance Schedule Universe: | No |
| Financial Assurance Required: | Not reported |
| Handler Date of Last Change: | 2018-11-20 16:32:04.0 |
| Recognized Trader-Importer: | No |
| Recognized Trader-Exporter: | No |
| Importer of Spent Lead Acid Batteries: | No |
| Exporter of Spent Lead Acid Batteries: | No |
| Recycler Activity Without Storage: | No |
| Manifest Broker: | No |
| Sub-Part P Indicator: | No |

Handler - Owner Operator:

| | |
|--------------------------------|-----------------------|
| Owner/Operator Indicator: | Operator |
| Owner/Operator Name: | GUSTAVO ROSALES |
| Legal Status: | Other |
| Date Became Current: | Not reported |
| Date Ended Current: | Not reported |
| Owner/Operator Address: | 18004 SANTA ANA AVE |
| Owner/Operator City,State,Zip: | BLOOMINGTON, CA 92316 |
| Owner/Operator Telephone: | 909-258-3949 |
| Owner/Operator Telephone Ext: | Not reported |
| Owner/Operator Fax: | Not reported |
| Owner/Operator Email: | Not reported |

| | |
|--------------------------------|-----------------------|
| Owner/Operator Indicator: | Owner |
| Owner/Operator Name: | GUSTAVO ROSALES |
| Legal Status: | Other |
| Date Became Current: | Not reported |
| Date Ended Current: | Not reported |
| Owner/Operator Address: | 18004 SANTA ANA AVE |
| Owner/Operator City,State,Zip: | BLOOMINGTON, CA 92316 |

Map ID
Direction
Distance
Elevation

MAP FINDINGS

Site

Database(s)

EDR ID Number
EPA ID Number

SUPER TRANSPORT INC (Continued)

1024871623

Owner/Operator Telephone: 909-258-3949
Owner/Operator Telephone Ext: Not reported
Owner/Operator Fax: Not reported
Owner/Operator Email: Not reported

Historic Generators:

Receive Date: 2018-10-27 00:00:00.0
Handler Name: SUPER TRANSPORT INC
Federal Waste Generator Description: Not a generator, verified
State District Owner: Not reported
Large Quantity Handler of Universal Waste: No
Recognized Trader Importer: No
Recognized Trader Exporter: No
Spent Lead Acid Battery Importer: No
Spent Lead Acid Battery Exporter: No
Current Record: Yes
Non Storage Recycler Activity: Not reported
Electronic Manifest Broker: Not reported

List of NAICS Codes and Descriptions:

NAICS Code: 811111
NAICS Description: GENERAL AUTOMOTIVE REPAIR

Facility Has Received Notices of Violations:

Violations: No Violations Found

Evaluation Action Summary:

Evaluations: No Evaluations Found

7
North
1/4-1/2
0.311 mi.
1643 ft.

BLOOMINGTON HIGH SCHOOL
10750 LAUREL AVENUE
BLOOMINGTON, CA 92316

ENVIROSTOR **S118756832**
SCH **N/A**

Relative:
Higher
Actual:
1059 ft.

ENVIROSTOR:
Name: BLOOMINGTON HIGH SCHOOL
Address: 10750 LAUREL AVENUE
City,State,Zip: BLOOMINGTON, CA 92316
Facility ID: 36820004
Status: Inactive - Needs Evaluation
Status Date: 07/26/2017
Site Code: 404609
Site Type: School Investigation
Site Type Detailed: School
Acres: 40.5
NPL: NO
Regulatory Agencies: SMBRP
Lead Agency: SMBRP
Program Manager: Not reported
Supervisor: Shahir Haddad
Division Branch: Southern California Schools & Brownfields Outreach
Assembly: 47
Senate: 20
Special Program: Not reported

Map ID
Direction
Distance
Elevation

MAP FINDINGS

Site

Database(s)

EDR ID Number
EPA ID Number

BLOOMINGTON HIGH SCHOOL (Continued)

S118756832

Restricted Use: NO
Site Mgmt Req: NONE SPECIFIED
Funding: School District
Latitude: 34.05685
Longitude: -117.4160
APN: 025603101, 025603102, 025603103
Past Use: * EDUCATIONAL SERVICES
Potential COC: NONE SPECIFIED No Contaminants found
Confirmed COC: NONE SPECIFIED
Potential Description: NMA
Alias Name: Bloomington High School
Alias Type: Alternate Name
Alias Name: Bloomington High School Stadium Project
Alias Type: Alternate Name
Alias Name: COLTON JOINT USD-BLOOMINTON HS EXPANSION
Alias Type: Alternate Name
Alias Name: 025603101
Alias Type: APN
Alias Name: 025603102
Alias Type: APN
Alias Name: 025603103
Alias Type: APN
Alias Name: 404609
Alias Type: Project Code (Site Code)
Alias Name: 36820004
Alias Type: Envirostor ID Number

Completed Info:

Completed Area Name: 2005 Math & Science Modernization Area
Completed Sub Area Name: Not reported
Completed Document Type: Phase 1
Completed Date: 04/26/2005
Comments: Not reported

Completed Area Name: 2017 High School Stadium Project
Completed Sub Area Name: Not reported
Completed Document Type: Environmental Oversight Agreement Application
Completed Date: 01/30/2017
Comments: Not reported

Completed Area Name: 2017 High School Stadium Project
Completed Sub Area Name: Not reported
Completed Document Type: Phase 1
Completed Date: 02/15/2017
Comments: DTSC approved the Phase I with a Further Action determination

Completed Area Name: 2005 Math & Science Modernization Area
Completed Sub Area Name: Not reported
Completed Document Type: Site Inspections/Visit (Non LUR)
Completed Date: 03/10/2005
Comments: Not reported

Completed Area Name: 2005 Math & Science Modernization Area
Completed Sub Area Name: Not reported
Completed Document Type: Cost Recovery Closeout Memo
Completed Date: 07/06/2005
Comments: Not reported

Map ID
Direction
Distance
Elevation

MAP FINDINGS

Site

Database(s)

EDR ID Number
EPA ID Number

BLOOMINGTON HIGH SCHOOL (Continued)

S118756832

Completed Area Name: PROJECT WIDE
Completed Sub Area Name: Not reported
Completed Document Type: Inactive Status Letter
Completed Date: 07/25/2017
Comments: DTSC placed the project on inactive status pending notification from the District of planned activities.

Future Area Name: Not reported
Future Sub Area Name: Not reported
Future Document Type: Not reported
Future Due Date: Not reported
Schedule Area Name: Not reported
Schedule Sub Area Name: Not reported
Schedule Document Type: Not reported
Schedule Due Date: Not reported
Schedule Revised Date: Not reported

SCH:

Name: BLOOMINGTON HIGH SCHOOL
Address: 10750 LAUREL AVENUE
City,State,Zip: BLOOMINGTON, CA 92316
Facility ID: 36820004
Site Type: School Investigation
Site Type Detail: School
Site Mgmt. Req.: NONE SPECIFIED
Acres: 40.5
National Priorities List: NO
Cleanup Oversight Agencies: SMBRP
Lead Agency: SMBRP
Lead Agency Description: DTSC - Site Cleanup Program
Project Manager: Not reported
Supervisor: Shahir Haddad
Division Branch: Southern California Schools & Brownfields Outreach
Site Code: 404609
Assembly: 47
Senate: 20
Special Program Status: Not reported
Status: Inactive - Needs Evaluation
Status Date: 07/26/2017
Restricted Use: NO
Funding: School District
Latitude: 34.05685
Longitude: -117.4160
APN: 025603101, 025603102, 025603103
Past Use: * EDUCATIONAL SERVICES
Potential COC: NONE SPECIFIED, No Contaminants found
Confirmed COC: NONE SPECIFIED
Potential Description: NMA
Alias Name: Bloomington High School
Alias Type: Alternate Name
Alias Name: Bloomington High School Stadium Project
Alias Type: Alternate Name
Alias Name: COLTON JOINT USD-BLOOMINTON HS EXPANSION
Alias Type: Alternate Name
Alias Name: 025603101
Alias Type: APN

Map ID
Direction
Distance
Elevation

MAP FINDINGS

Site

Database(s)

EDR ID Number
EPA ID Number

BLOOMINGTON HIGH SCHOOL (Continued)

S118756832

Alias Name: 025603102
Alias Type: APN
Alias Name: 025603103
Alias Type: APN
Alias Name: 404609
Alias Type: Project Code (Site Code)
Alias Name: 36820004
Alias Type: Envirostor ID Number

Completed Info:

Completed Area Name: 2005 Math & Science Modernization Area
Completed Sub Area Name: Not reported
Completed Document Type: Phase 1
Completed Date: 04/26/2005
Comments: Not reported

Completed Area Name: 2017 High School Stadium Project
Completed Sub Area Name: Not reported
Completed Document Type: Environmental Oversight Agreement Application
Completed Date: 01/30/2017
Comments: Not reported

Completed Area Name: 2017 High School Stadium Project
Completed Sub Area Name: Not reported
Completed Document Type: Phase 1
Completed Date: 02/15/2017
Comments: DTSC approved the Phase I with a Further Action determination

Completed Area Name: 2005 Math & Science Modernization Area
Completed Sub Area Name: Not reported
Completed Document Type: Site Inspections/Visit (Non LUR)
Completed Date: 03/10/2005
Comments: Not reported

Completed Area Name: 2005 Math & Science Modernization Area
Completed Sub Area Name: Not reported
Completed Document Type: Cost Recovery Closeout Memo
Completed Date: 07/06/2005
Comments: Not reported

Completed Area Name: PROJECT WIDE
Completed Sub Area Name: Not reported
Completed Document Type: Inactive Status Letter
Completed Date: 07/25/2017
Comments: DTSC placed the project on inactive status pending notification from the District of planned activities.

Future Area Name: Not reported
Future Sub Area Name: Not reported
Future Document Type: Not reported
Future Due Date: Not reported
Schedule Area Name: Not reported
Schedule Sub Area Name: Not reported
Schedule Document Type: Not reported
Schedule Due Date: Not reported
Schedule Revised Date: Not reported

Map ID
Direction
Distance
Elevation

MAP FINDINGS

Site

Database(s)

EDR ID Number
EPA ID Number

8
WNW
1/4-1/2
0.396 mi.
2091 ft.

SYCAMORE HILLS ELEMENTARY SCHOOL
TAMARIND AVENUE/SANTA ANA AVENUE
FONTANA, CA 92335

ENVIROSTOR **S105628842**
SCH **N/A**

Relative:
Higher

Actual:
1064 ft.

ENVIROSTOR:

Name: SYCAMORE HILLS ELEMENTARY SCHOOL
Address: TAMARIND AVENUE/SANTA ANA AVENUE
City,State,Zip: FONTANA, CA 92335
Facility ID: 36010025
Status: No Further Action
Status Date: 04/16/2002
Site Code: 404274
Site Type: School Investigation
Site Type Detailed: School
Acres: 12
NPL: NO
Regulatory Agencies: DTSC
Lead Agency: DTSC
Program Manager: Not reported
Supervisor: Yolanda Garza
Division Branch: Southern California Schools & Brownfields Outreach
Assembly: 52
Senate: 20
Special Program: Not reported
Restricted Use: NO
Site Mgmt Req: NONE SPECIFIED
Funding: School District
Latitude: 34.07935
Longitude: -117.4969
APN: NONE SPECIFIED
Past Use: AGRICULTURAL - ROW CROPS
Potential COC: DDD DDE DDT
Confirmed COC: 30006-NO 30007-NO 30008-NO
Potential Description: SOIL
Alias Name: FORECAST GRP-PRPSD SYCAMORE HILLS ELEM
Alias Type: Alternate Name
Alias Name: SYCAMORE HILLS ELEMENTARY SCHOOL
Alias Type: Alternate Name
Alias Name: THE FORECAST GROUP, L.P.
Alias Type: Alternate Name
Alias Name: 404274
Alias Type: Project Code (Site Code)
Alias Name: 36010025
Alias Type: Envirostor ID Number

Completed Info:

Completed Area Name: PROJECT WIDE
Completed Sub Area Name: Not reported
Completed Document Type: Preliminary Endangerment Assessment Report
Completed Date: 04/16/2002
Comments: Not reported

Completed Area Name: PROJECT WIDE
Completed Sub Area Name: Not reported
Completed Document Type: Site Inspections/Visit (Non LUR)
Completed Date: 03/14/2002
Comments: Not reported

Map ID
Direction
Distance
Elevation

MAP FINDINGS

Site

Database(s)

EDR ID Number
EPA ID Number

SYCAMORE HILLS ELEMENTARY SCHOOL (Continued)

S105628842

Completed Area Name: PROJECT WIDE
Completed Sub Area Name: Not reported
Completed Document Type: Environmental Oversight Agreement
Completed Date: 12/10/2001
Comments: Not reported

Completed Area Name: PROJECT WIDE
Completed Sub Area Name: Not reported
Completed Document Type: Cost Recovery Closeout Memo
Completed Date: 04/30/2002
Comments: Not reported

Completed Area Name: PROJECT WIDE
Completed Sub Area Name: Not reported
Completed Document Type: * Public Participation
Completed Date: 03/07/2002
Comments: Not reported

Future Area Name: Not reported
Future Sub Area Name: Not reported
Future Document Type: Not reported
Future Due Date: Not reported
Schedule Area Name: Not reported
Schedule Sub Area Name: Not reported
Schedule Document Type: Not reported
Schedule Due Date: Not reported
Schedule Revised Date: Not reported

SCH:

Name: SYCAMORE HILLS ELEMENTARY SCHOOL
Address: TAMARIND AVENUE/SANTA ANA AVENUE
City,State,Zip: FONTANA, CA 92335
Facility ID: 36010025
Site Type: School Investigation
Site Type Detail: School
Site Mgmt. Req.: NONE SPECIFIED
Acres: 12
National Priorities List: NO
Cleanup Oversight Agencies: DTSC
Lead Agency: DTSC
Lead Agency Description: * DTSC
Project Manager: Not reported
Supervisor: Yolanda Garza
Division Branch: Southern California Schools & Brownfields Outreach
Site Code: 404274
Assembly: 52
Senate: 20
Special Program Status: Not reported
Status: No Further Action
Status Date: 04/16/2002
Restricted Use: NO
Funding: School District
Latitude: 34.07935
Longitude: -117.4969
APN: NONE SPECIFIED
Past Use: AGRICULTURAL - ROW CROPS

Map ID
Direction
Distance
Elevation

MAP FINDINGS

Site

Database(s)

EDR ID Number
EPA ID Number

SYCAMORE HILLS ELEMENTARY SCHOOL (Continued)

S105628842

Potential COC: DDD, DDE, DDT
Confirmed COC: 30006-NO, 30007-NO, 30008-NO
Potential Description: SOIL
Alias Name: FORECAST GRP-PRPSD SYCAMORE HILLS ELEM
Alias Type: Alternate Name
Alias Name: SYCAMORE HILLS ELEMENTARY SCHOOL
Alias Type: Alternate Name
Alias Name: THE FORECAST GROUP, L.P.
Alias Type: Alternate Name
Alias Name: 404274
Alias Type: Project Code (Site Code)
Alias Name: 36010025
Alias Type: Envirostor ID Number

Completed Info:

Completed Area Name: PROJECT WIDE
Completed Sub Area Name: Not reported
Completed Document Type: Preliminary Endangerment Assessment Report
Completed Date: 04/16/2002
Comments: Not reported

Completed Area Name: PROJECT WIDE
Completed Sub Area Name: Not reported
Completed Document Type: Site Inspections/Visit (Non LUR)
Completed Date: 03/14/2002
Comments: Not reported

Completed Area Name: PROJECT WIDE
Completed Sub Area Name: Not reported
Completed Document Type: Environmental Oversight Agreement
Completed Date: 12/10/2001
Comments: Not reported

Completed Area Name: PROJECT WIDE
Completed Sub Area Name: Not reported
Completed Document Type: Cost Recovery Closeout Memo
Completed Date: 04/30/2002
Comments: Not reported

Completed Area Name: PROJECT WIDE
Completed Sub Area Name: Not reported
Completed Document Type: * Public Participation
Completed Date: 03/07/2002
Comments: Not reported

Future Area Name: Not reported
Future Sub Area Name: Not reported
Future Document Type: Not reported
Future Due Date: Not reported
Schedule Area Name: Not reported
Schedule Sub Area Name: Not reported
Schedule Document Type: Not reported
Schedule Due Date: Not reported
Schedule Revised Date: Not reported

Map ID
Direction
Distance
Elevation

MAP FINDINGS

Site

Database(s)

EDR ID Number
EPA ID Number

9
SSE
1/2-1
0.839 mi.
4428 ft.

VALLEY TRAILS ELEMENTARY SCHOOL
ARMSTRONG ROAD/LOCUST AVENUE
FONTANA, CA 92337

ENVIROSTOR
SCH

S108649761
N/A

Relative:
Lower

ENVIROSTOR:

Actual:
1026 ft.

Name: VALLEY TRAILS ELEMENTARY SCHOOL
Address: ARMSTRONG ROAD/LOCUST AVENUE
City,State,Zip: FONTANA, CA 92337
Facility ID: 60000648
Status: Inactive - Withdrawn
Status Date: 03/25/2009
Site Code: 404749
Site Type: School Investigation
Site Type Detailed: School
Acres: 12
NPL: NO
Regulatory Agencies: SMBRP
Lead Agency: SMBRP
Program Manager: Not reported
Supervisor: Shahir Haddad
Division Branch: Southern California Schools & Brownfields Outreach
Assembly: 47
Senate: 20
Special Program: Not reported
Restricted Use: NO
Site Mgmt Req: NONE SPECIFIED
Funding: School District
Latitude: 34.04022
Longitude: -117.4116
APN: NONE SPECIFIED
Past Use: AGRICULTURAL - ROW CROPS
Potential COC: Under Investigation
Confirmed COC: 31001-NO
Potential Description: SOIL
Alias Name: 404749
Alias Type: Project Code (Site Code)
Alias Name: 60000648
Alias Type: Envirostor ID Number

Completed Info:

Completed Area Name: PROJECT WIDE
Completed Sub Area Name: Not reported
Completed Document Type: Inactive Status Letter
Completed Date: 02/27/2008
Comments: The District informed the DTSC that the environmental investigation (PEA) for the site will not continue for at least one year.

Completed Area Name: PROJECT WIDE
Completed Sub Area Name: Not reported
Completed Document Type: Site Inspections/Visit (Non LUR)
Completed Date: 08/02/2007
Comments: Site visit to observe current site conditions and scoping meeting were completed.

Completed Area Name: PROJECT WIDE
Completed Sub Area Name: Not reported
Completed Document Type: Environmental Oversight Agreement
Completed Date: 06/29/2007

Map ID
Direction
Distance
Elevation

MAP FINDINGS

Site

Database(s)

EDR ID Number
EPA ID Number

VALLEY TRAILS ELEMENTARY SCHOOL (Continued)

S108649761

Comments: Signed agreement sent (FedEx) to District.

Completed Area Name: PROJECT WIDE
Completed Sub Area Name: Not reported
Completed Document Type: Cost Recovery Closeout Memo
Completed Date: 03/25/2009
Comments: DTSC prepared project close out Cost Recovery Unit Memorandum.

Future Area Name: Not reported
Future Sub Area Name: Not reported
Future Document Type: Not reported
Future Due Date: Not reported
Schedule Area Name: Not reported
Schedule Sub Area Name: Not reported
Schedule Document Type: Not reported
Schedule Due Date: Not reported
Schedule Revised Date: Not reported

SCH:

Name: VALLEY TRAILS ELEMENTARY SCHOOL
Address: ARMSTRONG ROAD/LOCUST AVENUE
City,State,Zip: FONTANA, CA 92337
Facility ID: 60000648
Site Type: School Investigation
Site Type Detail: School
Site Mgmt. Req.: NONE SPECIFIED
Acres: 12
National Priorities List: NO
Cleanup Oversight Agencies: SMBRP
Lead Agency: SMBRP
Lead Agency Description: DTSC - Site Cleanup Program
Project Manager: Not reported
Supervisor: Shahir Haddad
Division Branch: Southern California Schools & Brownfields Outreach
Site Code: 404749
Assembly: 47
Senate: 20
Special Program Status: Not reported
Status: Inactive - Withdrawn
Status Date: 03/25/2009
Restricted Use: NO
Funding: School District
Latitude: 34.04022
Longitude: -117.4116
APN: NONE SPECIFIED
Past Use: AGRICULTURAL - ROW CROPS
Potential COC: Under Investigation
Confirmed COC: 31001-NO
Potential Description: SOIL
Alias Name: 404749
Alias Type: Project Code (Site Code)
Alias Name: 60000648
Alias Type: Envirostor ID Number

Completed Info:
Completed Area Name: PROJECT WIDE

Map ID
Direction
Distance
Elevation

MAP FINDINGS

Site

Database(s)

EDR ID Number
EPA ID Number

VALLEY TRAILS ELEMENTARY SCHOOL (Continued)

S108649761

Completed Sub Area Name: Not reported
Completed Document Type: Inactive Status Letter
Completed Date: 02/27/2008
Comments: The District informed the DTSC that the environmental investigation (PEA) for the site will not continue for at least one year.

Completed Area Name: PROJECT WIDE
Completed Sub Area Name: Not reported
Completed Document Type: Site Inspections/Visit (Non LUR)
Completed Date: 08/02/2007
Comments: Site visit to observe current site conditions and scoping meeting were completed.

Completed Area Name: PROJECT WIDE
Completed Sub Area Name: Not reported
Completed Document Type: Environmental Oversight Agreement
Completed Date: 06/29/2007
Comments: Signed agreement sent (FedEx) to District.

Completed Area Name: PROJECT WIDE
Completed Sub Area Name: Not reported
Completed Document Type: Cost Recovery Closeout Memo
Completed Date: 03/25/2009
Comments: DTSC prepared project close out Cost Recovery Unit Memorandum.

Future Area Name: Not reported
Future Sub Area Name: Not reported
Future Document Type: Not reported
Future Due Date: Not reported
Schedule Area Name: Not reported
Schedule Sub Area Name: Not reported
Schedule Document Type: Not reported
Schedule Due Date: Not reported
Schedule Revised Date: Not reported

Count: 0 records.

ORPHAN SUMMARY

| City | EDR ID | Site Name | Site Address | Zip | Database(s) |
|----------------|--------|-----------|--------------|-----|-------------|
| NO SITES FOUND | | | | | |

GOVERNMENT RECORDS SEARCHED / DATA CURRENCY TRACKING

To maintain currency of the following federal and state databases, EDR contacts the appropriate governmental agency on a monthly or quarterly basis, as required.

Number of Days to Update: Provides confirmation that EDR is reporting records that have been updated within 90 days from the date the government agency made the information available to the public.

STANDARD ENVIRONMENTAL RECORDS

Federal NPL site list

NPL: National Priority List

National Priorities List (Superfund). The NPL is a subset of CERCLIS and identifies over 1,200 sites for priority cleanup under the Superfund Program. NPL sites may encompass relatively large areas. As such, EDR provides polygon coverage for over 1,000 NPL site boundaries produced by EPA's Environmental Photographic Interpretation Center (EPIC) and regional EPA offices.

| | |
|---|--|
| Date of Government Version: 12/30/2020 | Source: EPA |
| Date Data Arrived at EDR: 01/14/2021 | Telephone: N/A |
| Date Made Active in Reports: 02/09/2021 | Last EDR Contact: 01/14/2021 |
| Number of Days to Update: 26 | Next Scheduled EDR Contact: 04/12/2021 |
| | Data Release Frequency: Quarterly |

NPL Site Boundaries

Sources:

EPA's Environmental Photographic Interpretation Center (EPIC)
Telephone: 202-564-7333

EPA Region 1
Telephone 617-918-1143

EPA Region 6
Telephone: 214-655-6659

EPA Region 3
Telephone 215-814-5418

EPA Region 7
Telephone: 913-551-7247

EPA Region 4
Telephone 404-562-8033

EPA Region 8
Telephone: 303-312-6774

EPA Region 5
Telephone 312-886-6686

EPA Region 9
Telephone: 415-947-4246

EPA Region 10
Telephone 206-553-8665

Proposed NPL: Proposed National Priority List Sites

A site that has been proposed for listing on the National Priorities List through the issuance of a proposed rule in the Federal Register. EPA then accepts public comments on the site, responds to the comments, and places on the NPL those sites that continue to meet the requirements for listing.

| | |
|---|--|
| Date of Government Version: 12/30/2020 | Source: EPA |
| Date Data Arrived at EDR: 01/14/2021 | Telephone: N/A |
| Date Made Active in Reports: 02/09/2021 | Last EDR Contact: 01/14/2021 |
| Number of Days to Update: 26 | Next Scheduled EDR Contact: 04/12/2021 |
| | Data Release Frequency: Quarterly |

NPL LIENS: Federal Superfund Liens

Federal Superfund Liens. Under the authority granted the USEPA by CERCLA of 1980, the USEPA has the authority to file liens against real property in order to recover remedial action expenditures or when the property owner received notification of potential liability. USEPA compiles a listing of filed notices of Superfund Liens.

GOVERNMENT RECORDS SEARCHED / DATA CURRENCY TRACKING

Date of Government Version: 10/15/1991
Date Data Arrived at EDR: 02/02/1994
Date Made Active in Reports: 03/30/1994
Number of Days to Update: 56

Source: EPA
Telephone: 202-564-4267
Last EDR Contact: 08/15/2011
Next Scheduled EDR Contact: 11/28/2011
Data Release Frequency: No Update Planned

Federal Delisted NPL site list

Delisted NPL: National Priority List Deletions

The National Oil and Hazardous Substances Pollution Contingency Plan (NCP) establishes the criteria that the EPA uses to delete sites from the NPL. In accordance with 40 CFR 300.425.(e), sites may be deleted from the NPL where no further response is appropriate.

Date of Government Version: 12/30/2020
Date Data Arrived at EDR: 01/14/2021
Date Made Active in Reports: 02/09/2021
Number of Days to Update: 26

Source: EPA
Telephone: N/A
Last EDR Contact: 01/14/2021
Next Scheduled EDR Contact: 04/12/2021
Data Release Frequency: Quarterly

Federal CERCLIS list

FEDERAL FACILITY: Federal Facility Site Information listing

A listing of National Priority List (NPL) and Base Realignment and Closure (BRAC) sites found in the Comprehensive Environmental Response, Compensation and Liability Information System (CERCLIS) Database where EPA Federal Facilities Restoration and Reuse Office is involved in cleanup activities.

Date of Government Version: 04/03/2019
Date Data Arrived at EDR: 04/05/2019
Date Made Active in Reports: 05/14/2019
Number of Days to Update: 39

Source: Environmental Protection Agency
Telephone: 703-603-8704
Last EDR Contact: 12/23/2020
Next Scheduled EDR Contact: 04/12/2021
Data Release Frequency: Varies

SEMS: Superfund Enterprise Management System

SEMS (Superfund Enterprise Management System) tracks hazardous waste sites, potentially hazardous waste sites, and remedial activities performed in support of EPA's Superfund Program across the United States. The list was formerly known as CERCLIS, renamed to SEMS by the EPA in 2015. The list contains data on potentially hazardous waste sites that have been reported to the USEPA by states, municipalities, private companies and private persons, pursuant to Section 103 of the Comprehensive Environmental Response, Compensation, and Liability Act (CERCLA). This dataset also contains sites which are either proposed to or on the National Priorities List (NPL) and the sites which are in the screening and assessment phase for possible inclusion on the NPL.

Date of Government Version: 12/30/2020
Date Data Arrived at EDR: 01/14/2021
Date Made Active in Reports: 02/18/2021
Number of Days to Update: 35

Source: EPA
Telephone: 800-424-9346
Last EDR Contact: 01/14/2021
Next Scheduled EDR Contact: 04/26/2021
Data Release Frequency: Quarterly

Federal CERCLIS NFRAP site list

SEMS-ARCHIVE: Superfund Enterprise Management System Archive

GOVERNMENT RECORDS SEARCHED / DATA CURRENCY TRACKING

SEMS-ARCHIVE (Superfund Enterprise Management System Archive) tracks sites that have no further interest under the Federal Superfund Program based on available information. The list was formerly known as the CERCLIS-NFRAP, renamed to SEMS ARCHIVE by the EPA in 2015. EPA may perform a minimal level of assessment work at a site while it is archived if site conditions change and/or new information becomes available. Archived sites have been removed and archived from the inventory of SEMS sites. Archived status indicates that, to the best of EPA's knowledge, assessment at a site has been completed and that EPA has determined no further steps will be taken to list the site on the National Priorities List (NPL), unless information indicates this decision was not appropriate or other considerations require a recommendation for listing at a later time. The decision does not necessarily mean that there is no hazard associated with a given site; it only means that, based upon available information, the location is not judged to be potential NPL site.

| | |
|---|--|
| Date of Government Version: 12/30/2020 | Source: EPA |
| Date Data Arrived at EDR: 01/14/2021 | Telephone: 800-424-9346 |
| Date Made Active in Reports: 02/18/2021 | Last EDR Contact: 01/14/2021 |
| Number of Days to Update: 35 | Next Scheduled EDR Contact: 04/26/2021 |
| | Data Release Frequency: Quarterly |

Federal RCRA CORRACTS facilities list

CORRACTS: Corrective Action Report

CORRACTS identifies hazardous waste handlers with RCRA corrective action activity.

| | |
|---|--|
| Date of Government Version: 12/14/2020 | Source: EPA |
| Date Data Arrived at EDR: 12/17/2020 | Telephone: 800-424-9346 |
| Date Made Active in Reports: 12/22/2020 | Last EDR Contact: 12/17/2020 |
| Number of Days to Update: 5 | Next Scheduled EDR Contact: 04/05/2021 |
| | Data Release Frequency: Quarterly |

Federal RCRA non-CORRACTS TSD facilities list

RCRA-TSDF: RCRA - Treatment, Storage and Disposal

RCRAInfo is EPA's comprehensive information system, providing access to data supporting the Resource Conservation and Recovery Act (RCRA) of 1976 and the Hazardous and Solid Waste Amendments (HSWA) of 1984. The database includes selective information on sites which generate, transport, store, treat and/or dispose of hazardous waste as defined by the Resource Conservation and Recovery Act (RCRA). Transporters are individuals or entities that move hazardous waste from the generator offsite to a facility that can recycle, treat, store, or dispose of the waste. TSDFs treat, store, or dispose of the waste.

| | |
|---|---|
| Date of Government Version: 12/14/2020 | Source: Environmental Protection Agency |
| Date Data Arrived at EDR: 12/17/2020 | Telephone: (415) 495-8895 |
| Date Made Active in Reports: 12/22/2020 | Last EDR Contact: 12/17/2020 |
| Number of Days to Update: 5 | Next Scheduled EDR Contact: 04/05/2021 |
| | Data Release Frequency: Quarterly |

Federal RCRA generators list

RCRA-LQG: RCRA - Large Quantity Generators

RCRAInfo is EPA's comprehensive information system, providing access to data supporting the Resource Conservation and Recovery Act (RCRA) of 1976 and the Hazardous and Solid Waste Amendments (HSWA) of 1984. The database includes selective information on sites which generate, transport, store, treat and/or dispose of hazardous waste as defined by the Resource Conservation and Recovery Act (RCRA). Large quantity generators (LQGs) generate over 1,000 kilograms (kg) of hazardous waste, or over 1 kg of acutely hazardous waste per month.

| | |
|---|---|
| Date of Government Version: 12/14/2020 | Source: Environmental Protection Agency |
| Date Data Arrived at EDR: 12/17/2020 | Telephone: (415) 495-8895 |
| Date Made Active in Reports: 12/22/2020 | Last EDR Contact: 12/17/2020 |
| Number of Days to Update: 5 | Next Scheduled EDR Contact: 04/05/2021 |
| | Data Release Frequency: Quarterly |

GOVERNMENT RECORDS SEARCHED / DATA CURRENCY TRACKING

RCRA-SQG: RCRA - Small Quantity Generators

RCRAInfo is EPA's comprehensive information system, providing access to data supporting the Resource Conservation and Recovery Act (RCRA) of 1976 and the Hazardous and Solid Waste Amendments (HSWA) of 1984. The database includes selective information on sites which generate, transport, store, treat and/or dispose of hazardous waste as defined by the Resource Conservation and Recovery Act (RCRA). Small quantity generators (SQGs) generate between 100 kg and 1,000 kg of hazardous waste per month.

| | |
|---|---|
| Date of Government Version: 12/14/2020 | Source: Environmental Protection Agency |
| Date Data Arrived at EDR: 12/17/2020 | Telephone: (415) 495-8895 |
| Date Made Active in Reports: 12/22/2020 | Last EDR Contact: 12/17/2020 |
| Number of Days to Update: 5 | Next Scheduled EDR Contact: 04/05/2021 |
| | Data Release Frequency: Quarterly |

RCRA-VSQG: RCRA - Very Small Quantity Generators (Formerly Conditionally Exempt Small Quantity Generators)

RCRAInfo is EPA's comprehensive information system, providing access to data supporting the Resource Conservation and Recovery Act (RCRA) of 1976 and the Hazardous and Solid Waste Amendments (HSWA) of 1984. The database includes selective information on sites which generate, transport, store, treat and/or dispose of hazardous waste as defined by the Resource Conservation and Recovery Act (RCRA). Very small quantity generators (VSQGs) generate less than 100 kg of hazardous waste, or less than 1 kg of acutely hazardous waste per month.

| | |
|---|---|
| Date of Government Version: 12/14/2020 | Source: Environmental Protection Agency |
| Date Data Arrived at EDR: 12/17/2020 | Telephone: (415) 495-8895 |
| Date Made Active in Reports: 12/22/2020 | Last EDR Contact: 12/17/2020 |
| Number of Days to Update: 5 | Next Scheduled EDR Contact: 04/05/2021 |
| | Data Release Frequency: Quarterly |

Federal institutional controls / engineering controls registries

LUCIS: Land Use Control Information System

LUCIS contains records of land use control information pertaining to the former Navy Base Realignment and Closure properties.

| | |
|---|--|
| Date of Government Version: 11/11/2020 | Source: Department of the Navy |
| Date Data Arrived at EDR: 11/17/2020 | Telephone: 843-820-7326 |
| Date Made Active in Reports: 02/09/2021 | Last EDR Contact: 02/08/2021 |
| Number of Days to Update: 84 | Next Scheduled EDR Contact: 05/24/2021 |
| | Data Release Frequency: Varies |

US ENG CONTROLS: Engineering Controls Sites List

A listing of sites with engineering controls in place. Engineering controls include various forms of caps, building foundations, liners, and treatment methods to create pathway elimination for regulated substances to enter environmental media or effect human health.

| | |
|---|---|
| Date of Government Version: 10/28/2020 | Source: Environmental Protection Agency |
| Date Data Arrived at EDR: 11/05/2020 | Telephone: 703-603-0695 |
| Date Made Active in Reports: 11/18/2020 | Last EDR Contact: 11/05/2020 |
| Number of Days to Update: 13 | Next Scheduled EDR Contact: 03/08/2021 |
| | Data Release Frequency: Varies |

US INST CONTROLS: Institutional Controls Sites List

A listing of sites with institutional controls in place. Institutional controls include administrative measures, such as groundwater use restrictions, construction restrictions, property use restrictions, and post remediation care requirements intended to prevent exposure to contaminants remaining on site. Deed restrictions are generally required as part of the institutional controls.

| | |
|---|---|
| Date of Government Version: 10/28/2020 | Source: Environmental Protection Agency |
| Date Data Arrived at EDR: 11/05/2020 | Telephone: 703-603-0695 |
| Date Made Active in Reports: 11/18/2020 | Last EDR Contact: 11/05/2020 |
| Number of Days to Update: 13 | Next Scheduled EDR Contact: 03/08/2021 |
| | Data Release Frequency: Varies |

GOVERNMENT RECORDS SEARCHED / DATA CURRENCY TRACKING

Federal ERNS list

ERNS: Emergency Response Notification System

Emergency Response Notification System. ERNS records and stores information on reported releases of oil and hazardous substances.

Date of Government Version: 12/14/2020

Date Data Arrived at EDR: 12/15/2020

Date Made Active in Reports: 12/22/2020

Number of Days to Update: 7

Source: National Response Center, United States Coast Guard

Telephone: 202-267-2180

Last EDR Contact: 12/15/2020

Next Scheduled EDR Contact: 04/05/2021

Data Release Frequency: Quarterly

State- and tribal - equivalent NPL

RESPONSE: State Response Sites

Identifies confirmed release sites where DTSC is involved in remediation, either in a lead or oversight capacity.

These confirmed release sites are generally high-priority and high potential risk.

Date of Government Version: 10/26/2020

Date Data Arrived at EDR: 10/26/2020

Date Made Active in Reports: 01/13/2021

Number of Days to Update: 79

Source: Department of Toxic Substances Control

Telephone: 916-323-3400

Last EDR Contact: 01/26/2021

Next Scheduled EDR Contact: 05/10/2021

Data Release Frequency: Quarterly

State- and tribal - equivalent CERCLIS

ENVIROSTOR: EnviroStor Database

The Department of Toxic Substances Control's (DTSC's) Site Mitigation and Brownfields Reuse Program's (SMBRP's) EnviroStor database identifies sites that have known contamination or sites for which there may be reasons to investigate further. The database includes the following site types: Federal Superfund sites (National Priorities List (NPL)); State Response, including Military Facilities and State Superfund; Voluntary Cleanup; and School sites. EnviroStor provides similar information to the information that was available in CalSites, and provides additional site information, including, but not limited to, identification of formerly-contaminated properties that have been released for reuse, properties where environmental deed restrictions have been recorded to prevent inappropriate land uses, and risk characterization information that is used to assess potential impacts to public health and the environment at contaminated sites.

Date of Government Version: 10/26/2020

Date Data Arrived at EDR: 10/26/2020

Date Made Active in Reports: 01/13/2021

Number of Days to Update: 79

Source: Department of Toxic Substances Control

Telephone: 916-323-3400

Last EDR Contact: 01/26/2021

Next Scheduled EDR Contact: 05/10/2021

Data Release Frequency: Quarterly

State and tribal landfill and/or solid waste disposal site lists

SWF/LF (SWIS): Solid Waste Information System

Active, Closed and Inactive Landfills. SWF/LF records typically contain an inventory of solid waste disposal facilities or landfills. These may be active or inactive facilities or open dumps that failed to meet RCRA Section 4004 criteria for solid waste landfills or disposal sites.

Date of Government Version: 11/09/2020

Date Data Arrived at EDR: 11/10/2020

Date Made Active in Reports: 01/14/2021

Number of Days to Update: 65

Source: Department of Resources Recycling and Recovery

Telephone: 916-341-6320

Last EDR Contact: 02/09/2021

Next Scheduled EDR Contact: 05/24/2021

Data Release Frequency: Quarterly

State and tribal leaking storage tank lists

GOVERNMENT RECORDS SEARCHED / DATA CURRENCY TRACKING

LUST: Leaking Underground Fuel Tank Report (GEOTRACKER)

Leaking Underground Storage Tank (LUST) Sites included in GeoTracker. GeoTracker is the Water Boards data management system for sites that impact, or have the potential to impact, water quality in California, with emphasis on groundwater.

Date of Government Version: 12/04/2020
Date Data Arrived at EDR: 12/04/2020
Date Made Active in Reports: 02/18/2021
Number of Days to Update: 76

Source: State Water Resources Control Board
Telephone: see region list
Last EDR Contact: 12/04/2020
Next Scheduled EDR Contact: 03/22/2021
Data Release Frequency: Quarterly

LUST REG 8: Leaking Underground Storage Tanks

California Regional Water Quality Control Board Santa Ana Region (8). For more current information, please refer to the State Water Resources Control Board's LUST database.

Date of Government Version: 02/14/2005
Date Data Arrived at EDR: 02/15/2005
Date Made Active in Reports: 03/28/2005
Number of Days to Update: 41

Source: California Regional Water Quality Control Board Santa Ana Region (8)
Telephone: 909-782-4496
Last EDR Contact: 08/15/2011
Next Scheduled EDR Contact: 11/28/2011
Data Release Frequency: No Update Planned

LUST REG 6V: Leaking Underground Storage Tank Case Listing

Leaking Underground Storage Tank locations. Inyo, Kern, Los Angeles, Mono, San Bernardino counties.

Date of Government Version: 06/07/2005
Date Data Arrived at EDR: 06/07/2005
Date Made Active in Reports: 06/29/2005
Number of Days to Update: 22

Source: California Regional Water Quality Control Board Victorville Branch Office (6)
Telephone: 760-241-7365
Last EDR Contact: 09/12/2011
Next Scheduled EDR Contact: 12/26/2011
Data Release Frequency: No Update Planned

LUST REG 1: Active Toxic Site Investigation

Del Norte, Humboldt, Lake, Mendocino, Modoc, Siskiyou, Sonoma, Trinity counties. For more current information, please refer to the State Water Resources Control Board's LUST database.

Date of Government Version: 02/01/2001
Date Data Arrived at EDR: 02/28/2001
Date Made Active in Reports: 03/29/2001
Number of Days to Update: 29

Source: California Regional Water Quality Control Board North Coast (1)
Telephone: 707-570-3769
Last EDR Contact: 08/01/2011
Next Scheduled EDR Contact: 11/14/2011
Data Release Frequency: No Update Planned

LUST REG 2: Fuel Leak List

Leaking Underground Storage Tank locations. Alameda, Contra Costa, Marin, Napa, San Francisco, San Mateo, Santa Clara, Solano, Sonoma counties.

Date of Government Version: 09/30/2004
Date Data Arrived at EDR: 10/20/2004
Date Made Active in Reports: 11/19/2004
Number of Days to Update: 30

Source: California Regional Water Quality Control Board San Francisco Bay Region (2)
Telephone: 510-622-2433
Last EDR Contact: 09/19/2011
Next Scheduled EDR Contact: 01/02/2012
Data Release Frequency: No Update Planned

LUST REG 6L: Leaking Underground Storage Tank Case Listing

For more current information, please refer to the State Water Resources Control Board's LUST database.

Date of Government Version: 09/09/2003
Date Data Arrived at EDR: 09/10/2003
Date Made Active in Reports: 10/07/2003
Number of Days to Update: 27

Source: California Regional Water Quality Control Board Lahontan Region (6)
Telephone: 530-542-5572
Last EDR Contact: 09/12/2011
Next Scheduled EDR Contact: 12/26/2011
Data Release Frequency: No Update Planned

LUST REG 4: Underground Storage Tank Leak List

Los Angeles, Ventura counties. For more current information, please refer to the State Water Resources Control Board's LUST database.

GOVERNMENT RECORDS SEARCHED / DATA CURRENCY TRACKING

Date of Government Version: 09/07/2004
Date Data Arrived at EDR: 09/07/2004
Date Made Active in Reports: 10/12/2004
Number of Days to Update: 35

Source: California Regional Water Quality Control Board Los Angeles Region (4)
Telephone: 213-576-6710
Last EDR Contact: 09/06/2011
Next Scheduled EDR Contact: 12/19/2011
Data Release Frequency: No Update Planned

LUST REG 5: Leaking Underground Storage Tank Database

Leaking Underground Storage Tank locations. Alameda, Alpine, Amador, Butte, Colusa, Contra Costa, Calveras, El Dorado, Fresno, Glenn, Kern, Kings, Lake, Lassen, Madera, Mariposa, Merced, Modoc, Napa, Nevada, Placer, Plumas, Sacramento, San Joaquin, Shasta, Solano, Stanislaus, Sutter, Tehama, Tulare, Tuolumne, Yolo, Yuba counties.

Date of Government Version: 07/01/2008
Date Data Arrived at EDR: 07/22/2008
Date Made Active in Reports: 07/31/2008
Number of Days to Update: 9

Source: California Regional Water Quality Control Board Central Valley Region (5)
Telephone: 916-464-4834
Last EDR Contact: 07/01/2011
Next Scheduled EDR Contact: 10/17/2011
Data Release Frequency: No Update Planned

LUST REG 9: Leaking Underground Storage Tank Report

Orange, Riverside, San Diego counties. For more current information, please refer to the State Water Resources Control Board's LUST database.

Date of Government Version: 03/01/2001
Date Data Arrived at EDR: 04/23/2001
Date Made Active in Reports: 05/21/2001
Number of Days to Update: 28

Source: California Regional Water Quality Control Board San Diego Region (9)
Telephone: 858-637-5595
Last EDR Contact: 09/26/2011
Next Scheduled EDR Contact: 01/09/2012
Data Release Frequency: No Update Planned

LUST REG 7: Leaking Underground Storage Tank Case Listing

Leaking Underground Storage Tank locations. Imperial, Riverside, San Diego, Santa Barbara counties.

Date of Government Version: 02/26/2004
Date Data Arrived at EDR: 02/26/2004
Date Made Active in Reports: 03/24/2004
Number of Days to Update: 27

Source: California Regional Water Quality Control Board Colorado River Basin Region (7)
Telephone: 760-776-8943
Last EDR Contact: 08/01/2011
Next Scheduled EDR Contact: 11/14/2011
Data Release Frequency: No Update Planned

LUST REG 3: Leaking Underground Storage Tank Database

Leaking Underground Storage Tank locations. Monterey, San Benito, San Luis Obispo, Santa Barbara, Santa Cruz counties.

Date of Government Version: 05/19/2003
Date Data Arrived at EDR: 05/19/2003
Date Made Active in Reports: 06/02/2003
Number of Days to Update: 14

Source: California Regional Water Quality Control Board Central Coast Region (3)
Telephone: 805-542-4786
Last EDR Contact: 07/18/2011
Next Scheduled EDR Contact: 10/31/2011
Data Release Frequency: No Update Planned

INDIAN LUST R5: Leaking Underground Storage Tanks on Indian Land

Leaking underground storage tanks located on Indian Land in Michigan, Minnesota and Wisconsin.

Date of Government Version: 04/14/2020
Date Data Arrived at EDR: 05/20/2020
Date Made Active in Reports: 08/12/2020
Number of Days to Update: 84

Source: EPA, Region 5
Telephone: 312-886-7439
Last EDR Contact: 12/16/2020
Next Scheduled EDR Contact: 05/03/2021
Data Release Frequency: Varies

INDIAN LUST R1: Leaking Underground Storage Tanks on Indian Land

A listing of leaking underground storage tank locations on Indian Land.

Date of Government Version: 04/29/2020
Date Data Arrived at EDR: 05/20/2020
Date Made Active in Reports: 08/12/2020
Number of Days to Update: 84

Source: EPA Region 1
Telephone: 617-918-1313
Last EDR Contact: 12/16/2020
Next Scheduled EDR Contact: 05/03/2021
Data Release Frequency: Varies

GOVERNMENT RECORDS SEARCHED / DATA CURRENCY TRACKING

INDIAN LUST R10: Leaking Underground Storage Tanks on Indian Land
LUSTs on Indian land in Alaska, Idaho, Oregon and Washington.

| | |
|---|--|
| Date of Government Version: 04/14/2020 | Source: EPA Region 10 |
| Date Data Arrived at EDR: 05/20/2020 | Telephone: 206-553-2857 |
| Date Made Active in Reports: 08/12/2020 | Last EDR Contact: 12/16/2020 |
| Number of Days to Update: 84 | Next Scheduled EDR Contact: 05/03/2021 |
| | Data Release Frequency: Varies |

INDIAN LUST R9: Leaking Underground Storage Tanks on Indian Land
LUSTs on Indian land in Arizona, California, New Mexico and Nevada

| | |
|---|---|
| Date of Government Version: 04/08/2020 | Source: Environmental Protection Agency |
| Date Data Arrived at EDR: 05/20/2020 | Telephone: 415-972-3372 |
| Date Made Active in Reports: 08/12/2020 | Last EDR Contact: 12/16/2020 |
| Number of Days to Update: 84 | Next Scheduled EDR Contact: 05/03/2021 |
| | Data Release Frequency: Varies |

INDIAN LUST R8: Leaking Underground Storage Tanks on Indian Land
LUSTs on Indian land in Colorado, Montana, North Dakota, South Dakota, Utah and Wyoming.

| | |
|---|--|
| Date of Government Version: 04/14/2020 | Source: EPA Region 8 |
| Date Data Arrived at EDR: 05/20/2020 | Telephone: 303-312-6271 |
| Date Made Active in Reports: 08/12/2020 | Last EDR Contact: 12/16/2020 |
| Number of Days to Update: 84 | Next Scheduled EDR Contact: 05/03/2021 |
| | Data Release Frequency: Varies |

INDIAN LUST R7: Leaking Underground Storage Tanks on Indian Land
LUSTs on Indian land in Iowa, Kansas, and Nebraska

| | |
|---|--|
| Date of Government Version: 04/15/2020 | Source: EPA Region 7 |
| Date Data Arrived at EDR: 05/20/2020 | Telephone: 913-551-7003 |
| Date Made Active in Reports: 08/12/2020 | Last EDR Contact: 12/16/2020 |
| Number of Days to Update: 84 | Next Scheduled EDR Contact: 05/03/2021 |
| | Data Release Frequency: Varies |

INDIAN LUST R6: Leaking Underground Storage Tanks on Indian Land
LUSTs on Indian land in New Mexico and Oklahoma.

| | |
|---|--|
| Date of Government Version: 04/08/2020 | Source: EPA Region 6 |
| Date Data Arrived at EDR: 05/20/2020 | Telephone: 214-665-6597 |
| Date Made Active in Reports: 08/12/2020 | Last EDR Contact: 12/16/2020 |
| Number of Days to Update: 84 | Next Scheduled EDR Contact: 05/03/2021 |
| | Data Release Frequency: Varies |

INDIAN LUST R4: Leaking Underground Storage Tanks on Indian Land
LUSTs on Indian land in Florida, Mississippi and North Carolina.

| | |
|---|--|
| Date of Government Version: 04/14/2020 | Source: EPA Region 4 |
| Date Data Arrived at EDR: 05/26/2020 | Telephone: 404-562-8677 |
| Date Made Active in Reports: 08/12/2020 | Last EDR Contact: 12/16/2020 |
| Number of Days to Update: 78 | Next Scheduled EDR Contact: 05/03/2021 |
| | Data Release Frequency: Varies |

CPS-SLIC: Statewide SLIC Cases (GEOTRACKER)

Cleanup Program Sites (CPS; also known as Site Cleanups [SC] and formerly known as Spills, Leaks, Investigations, and Cleanups [SLIC] sites) included in GeoTracker. GeoTracker is the Water Boards data management system for sites that impact, or have the potential to impact, water quality in California, with emphasis on groundwater.

| | |
|---|---|
| Date of Government Version: 12/04/2020 | Source: State Water Resources Control Board |
| Date Data Arrived at EDR: 12/04/2020 | Telephone: 866-480-1028 |
| Date Made Active in Reports: 02/18/2021 | Last EDR Contact: 12/04/2020 |
| Number of Days to Update: 76 | Next Scheduled EDR Contact: 03/22/2021 |
| | Data Release Frequency: Varies |

GOVERNMENT RECORDS SEARCHED / DATA CURRENCY TRACKING

SLIC REG 1: Active Toxic Site Investigations

The SLIC (Spills, Leaks, Investigations and Cleanup) program is designed to protect and restore water quality from spills, leaks, and similar discharges.

Date of Government Version: 04/03/2003
Date Data Arrived at EDR: 04/07/2003
Date Made Active in Reports: 04/25/2003
Number of Days to Update: 18

Source: California Regional Water Quality Control Board, North Coast Region (1)
Telephone: 707-576-2220
Last EDR Contact: 08/01/2011
Next Scheduled EDR Contact: 11/14/2011
Data Release Frequency: No Update Planned

SLIC REG 2: Spills, Leaks, Investigation & Cleanup Cost Recovery Listing

The SLIC (Spills, Leaks, Investigations and Cleanup) program is designed to protect and restore water quality from spills, leaks, and similar discharges.

Date of Government Version: 09/30/2004
Date Data Arrived at EDR: 10/20/2004
Date Made Active in Reports: 11/19/2004
Number of Days to Update: 30

Source: Regional Water Quality Control Board San Francisco Bay Region (2)
Telephone: 510-286-0457
Last EDR Contact: 09/19/2011
Next Scheduled EDR Contact: 01/02/2012
Data Release Frequency: No Update Planned

SLIC REG 3: Spills, Leaks, Investigation & Cleanup Cost Recovery Listing

The SLIC (Spills, Leaks, Investigations and Cleanup) program is designed to protect and restore water quality from spills, leaks, and similar discharges.

Date of Government Version: 05/18/2006
Date Data Arrived at EDR: 05/18/2006
Date Made Active in Reports: 06/15/2006
Number of Days to Update: 28

Source: California Regional Water Quality Control Board Central Coast Region (3)
Telephone: 805-549-3147
Last EDR Contact: 07/18/2011
Next Scheduled EDR Contact: 10/31/2011
Data Release Frequency: No Update Planned

SLIC REG 4: Spills, Leaks, Investigation & Cleanup Cost Recovery Listing

The SLIC (Spills, Leaks, Investigations and Cleanup) program is designed to protect and restore water quality from spills, leaks, and similar discharges.

Date of Government Version: 11/17/2004
Date Data Arrived at EDR: 11/18/2004
Date Made Active in Reports: 01/04/2005
Number of Days to Update: 47

Source: Region Water Quality Control Board Los Angeles Region (4)
Telephone: 213-576-6600
Last EDR Contact: 07/01/2011
Next Scheduled EDR Contact: 10/17/2011
Data Release Frequency: No Update Planned

SLIC REG 5: Spills, Leaks, Investigation & Cleanup Cost Recovery Listing

The SLIC (Spills, Leaks, Investigations and Cleanup) program is designed to protect and restore water quality from spills, leaks, and similar discharges.

Date of Government Version: 04/01/2005
Date Data Arrived at EDR: 04/05/2005
Date Made Active in Reports: 04/21/2005
Number of Days to Update: 16

Source: Regional Water Quality Control Board Central Valley Region (5)
Telephone: 916-464-3291
Last EDR Contact: 09/12/2011
Next Scheduled EDR Contact: 12/26/2011
Data Release Frequency: No Update Planned

SLIC REG 6V: Spills, Leaks, Investigation & Cleanup Cost Recovery Listing

The SLIC (Spills, Leaks, Investigations and Cleanup) program is designed to protect and restore water quality from spills, leaks, and similar discharges.

Date of Government Version: 05/24/2005
Date Data Arrived at EDR: 05/25/2005
Date Made Active in Reports: 06/16/2005
Number of Days to Update: 22

Source: Regional Water Quality Control Board, Victorville Branch
Telephone: 619-241-6583
Last EDR Contact: 08/15/2011
Next Scheduled EDR Contact: 11/28/2011
Data Release Frequency: No Update Planned

GOVERNMENT RECORDS SEARCHED / DATA CURRENCY TRACKING

SLIC REG 6L: SLIC Sites

The SLIC (Spills, Leaks, Investigations and Cleanup) program is designed to protect and restore water quality from spills, leaks, and similar discharges.

Date of Government Version: 09/07/2004
Date Data Arrived at EDR: 09/07/2004
Date Made Active in Reports: 10/12/2004
Number of Days to Update: 35

Source: California Regional Water Quality Control Board, Lahontan Region
Telephone: 530-542-5574
Last EDR Contact: 08/15/2011
Next Scheduled EDR Contact: 11/28/2011
Data Release Frequency: No Update Planned

SLIC REG 7: SLIC List

The SLIC (Spills, Leaks, Investigations and Cleanup) program is designed to protect and restore water quality from spills, leaks, and similar discharges.

Date of Government Version: 11/24/2004
Date Data Arrived at EDR: 11/29/2004
Date Made Active in Reports: 01/04/2005
Number of Days to Update: 36

Source: California Regional Quality Control Board, Colorado River Basin Region
Telephone: 760-346-7491
Last EDR Contact: 08/01/2011
Next Scheduled EDR Contact: 11/14/2011
Data Release Frequency: No Update Planned

SLIC REG 8: Spills, Leaks, Investigation & Cleanup Cost Recovery Listing

The SLIC (Spills, Leaks, Investigations and Cleanup) program is designed to protect and restore water quality from spills, leaks, and similar discharges.

Date of Government Version: 04/03/2008
Date Data Arrived at EDR: 04/03/2008
Date Made Active in Reports: 04/14/2008
Number of Days to Update: 11

Source: California Region Water Quality Control Board Santa Ana Region (8)
Telephone: 951-782-3298
Last EDR Contact: 09/12/2011
Next Scheduled EDR Contact: 12/26/2011
Data Release Frequency: No Update Planned

SLIC REG 9: Spills, Leaks, Investigation & Cleanup Cost Recovery Listing

The SLIC (Spills, Leaks, Investigations and Cleanup) program is designed to protect and restore water quality from spills, leaks, and similar discharges.

Date of Government Version: 09/10/2007
Date Data Arrived at EDR: 09/11/2007
Date Made Active in Reports: 09/28/2007
Number of Days to Update: 17

Source: California Regional Water Quality Control Board San Diego Region (9)
Telephone: 858-467-2980
Last EDR Contact: 08/08/2011
Next Scheduled EDR Contact: 11/21/2011
Data Release Frequency: No Update Planned

State and tribal registered storage tank lists

FEMA UST: Underground Storage Tank Listing

A listing of all FEMA owned underground storage tanks.

Date of Government Version: 07/21/2020
Date Data Arrived at EDR: 09/03/2020
Date Made Active in Reports: 11/25/2020
Number of Days to Update: 83

Source: FEMA
Telephone: 202-646-5797
Last EDR Contact: 01/04/2021
Next Scheduled EDR Contact: 04/19/2021
Data Release Frequency: Varies

MILITARY UST SITES: Military UST Sites (GEOTRACKER)

Military ust sites

Date of Government Version: 12/04/2020
Date Data Arrived at EDR: 12/04/2020
Date Made Active in Reports: 02/18/2021
Number of Days to Update: 76

Source: State Water Resources Control Board
Telephone: 866-480-1028
Last EDR Contact: 12/04/2020
Next Scheduled EDR Contact: 03/22/2021
Data Release Frequency: Varies

GOVERNMENT RECORDS SEARCHED / DATA CURRENCY TRACKING

UST CLOSURE: Proposed Closure of Underground Storage Tank (UST) Cases

UST cases that are being considered for closure by either the State Water Resources Control Board or the Executive Director have been posted for a 60-day public comment period. UST Case Closures being proposed for consideration by the State Water Resources Control Board. These are primarily UST cases that meet closure criteria under the decisional framework in State Water Board Resolution No. 92-49 and other Board orders. UST Case Closures proposed for consideration by the Executive Director pursuant to State Water Board Resolution No. 2012-0061. These are cases that meet the criteria of the Low-Threat UST Case Closure Policy. UST Case Closure Review Denials and Approved Orders.

Date of Government Version: 09/03/2020
Date Data Arrived at EDR: 09/08/2020
Date Made Active in Reports: 12/03/2020
Number of Days to Update: 86

Source: State Water Resources Control Board
Telephone: 916-327-7844
Last EDR Contact: 12/08/2020
Next Scheduled EDR Contact: 03/22/2021
Data Release Frequency: Varies

UST: Active UST Facilities

Active UST facilities gathered from the local regulatory agencies

Date of Government Version: 12/04/2020
Date Data Arrived at EDR: 12/04/2020
Date Made Active in Reports: 02/18/2021
Number of Days to Update: 76

Source: SWRCB
Telephone: 916-341-5851
Last EDR Contact: 12/04/2020
Next Scheduled EDR Contact: 03/22/2021
Data Release Frequency: Semi-Annually

AST: Aboveground Petroleum Storage Tank Facilities

A listing of aboveground storage tank petroleum storage tank locations.

Date of Government Version: 07/06/2016
Date Data Arrived at EDR: 07/12/2016
Date Made Active in Reports: 09/19/2016
Number of Days to Update: 69

Source: California Environmental Protection Agency
Telephone: 916-327-5092
Last EDR Contact: 12/09/2020
Next Scheduled EDR Contact: 03/29/2021
Data Release Frequency: Varies

INDIAN UST R7: Underground Storage Tanks on Indian Land

The Indian Underground Storage Tank (UST) database provides information about underground storage tanks on Indian land in EPA Region 7 (Iowa, Kansas, Missouri, Nebraska, and 9 Tribal Nations).

Date of Government Version: 04/03/2020
Date Data Arrived at EDR: 05/20/2020
Date Made Active in Reports: 08/12/2020
Number of Days to Update: 84

Source: EPA Region 7
Telephone: 913-551-7003
Last EDR Contact: 12/16/2020
Next Scheduled EDR Contact: 05/03/2021
Data Release Frequency: Varies

INDIAN UST R9: Underground Storage Tanks on Indian Land

The Indian Underground Storage Tank (UST) database provides information about underground storage tanks on Indian land in EPA Region 9 (Arizona, California, Hawaii, Nevada, the Pacific Islands, and Tribal Nations).

Date of Government Version: 04/08/2020
Date Data Arrived at EDR: 05/20/2020
Date Made Active in Reports: 08/12/2020
Number of Days to Update: 84

Source: EPA Region 9
Telephone: 415-972-3368
Last EDR Contact: 12/16/2020
Next Scheduled EDR Contact: 05/03/2021
Data Release Frequency: Varies

INDIAN UST R10: Underground Storage Tanks on Indian Land

The Indian Underground Storage Tank (UST) database provides information about underground storage tanks on Indian land in EPA Region 10 (Alaska, Idaho, Oregon, Washington, and Tribal Nations).

Date of Government Version: 04/14/2020
Date Data Arrived at EDR: 05/20/2020
Date Made Active in Reports: 08/12/2020
Number of Days to Update: 84

Source: EPA Region 10
Telephone: 206-553-2857
Last EDR Contact: 12/15/2020
Next Scheduled EDR Contact: 05/03/2021
Data Release Frequency: Varies

GOVERNMENT RECORDS SEARCHED / DATA CURRENCY TRACKING

INDIAN UST R1: Underground Storage Tanks on Indian Land

The Indian Underground Storage Tank (UST) database provides information about underground storage tanks on Indian land in EPA Region 1 (Connecticut, Maine, Massachusetts, New Hampshire, Rhode Island, Vermont and ten Tribal Nations).

| | |
|---|--|
| Date of Government Version: 04/29/2020 | Source: EPA, Region 1 |
| Date Data Arrived at EDR: 05/20/2020 | Telephone: 617-918-1313 |
| Date Made Active in Reports: 08/12/2020 | Last EDR Contact: 12/16/2020 |
| Number of Days to Update: 84 | Next Scheduled EDR Contact: 05/03/2021 |
| | Data Release Frequency: Varies |

INDIAN UST R8: Underground Storage Tanks on Indian Land

The Indian Underground Storage Tank (UST) database provides information about underground storage tanks on Indian land in EPA Region 8 (Colorado, Montana, North Dakota, South Dakota, Utah, Wyoming and 27 Tribal Nations).

| | |
|---|--|
| Date of Government Version: 04/14/2020 | Source: EPA Region 8 |
| Date Data Arrived at EDR: 05/20/2020 | Telephone: 303-312-6137 |
| Date Made Active in Reports: 08/13/2020 | Last EDR Contact: 12/16/2020 |
| Number of Days to Update: 85 | Next Scheduled EDR Contact: 05/03/2021 |
| | Data Release Frequency: Varies |

INDIAN UST R4: Underground Storage Tanks on Indian Land

The Indian Underground Storage Tank (UST) database provides information about underground storage tanks on Indian land in EPA Region 4 (Alabama, Florida, Georgia, Kentucky, Mississippi, North Carolina, South Carolina, Tennessee and Tribal Nations)

| | |
|---|--|
| Date of Government Version: 04/14/2020 | Source: EPA Region 4 |
| Date Data Arrived at EDR: 05/26/2020 | Telephone: 404-562-9424 |
| Date Made Active in Reports: 08/12/2020 | Last EDR Contact: 12/16/2020 |
| Number of Days to Update: 78 | Next Scheduled EDR Contact: 05/03/2021 |
| | Data Release Frequency: Varies |

INDIAN UST R6: Underground Storage Tanks on Indian Land

The Indian Underground Storage Tank (UST) database provides information about underground storage tanks on Indian land in EPA Region 6 (Louisiana, Arkansas, Oklahoma, New Mexico, Texas and 65 Tribes).

| | |
|---|--|
| Date of Government Version: 04/08/2020 | Source: EPA Region 6 |
| Date Data Arrived at EDR: 05/20/2020 | Telephone: 214-665-7591 |
| Date Made Active in Reports: 08/12/2020 | Last EDR Contact: 12/16/2020 |
| Number of Days to Update: 84 | Next Scheduled EDR Contact: 05/03/2021 |
| | Data Release Frequency: Varies |

INDIAN UST R5: Underground Storage Tanks on Indian Land

The Indian Underground Storage Tank (UST) database provides information about underground storage tanks on Indian land in EPA Region 5 (Michigan, Minnesota and Wisconsin and Tribal Nations).

| | |
|---|--|
| Date of Government Version: 04/14/2020 | Source: EPA Region 5 |
| Date Data Arrived at EDR: 05/20/2020 | Telephone: 312-886-6136 |
| Date Made Active in Reports: 08/12/2020 | Last EDR Contact: 12/16/2020 |
| Number of Days to Update: 84 | Next Scheduled EDR Contact: 05/03/2021 |
| | Data Release Frequency: Varies |

State and tribal voluntary cleanup sites

INDIAN VCP R1: Voluntary Cleanup Priority Listing

A listing of voluntary cleanup priority sites located on Indian Land located in Region 1.

| | |
|---|--|
| Date of Government Version: 07/27/2015 | Source: EPA, Region 1 |
| Date Data Arrived at EDR: 09/29/2015 | Telephone: 617-918-1102 |
| Date Made Active in Reports: 02/18/2016 | Last EDR Contact: 12/15/2020 |
| Number of Days to Update: 142 | Next Scheduled EDR Contact: 04/05/2021 |
| | Data Release Frequency: Varies |

GOVERNMENT RECORDS SEARCHED / DATA CURRENCY TRACKING

INDIAN VCP R7: Voluntary Cleanup Priority Listing

A listing of voluntary cleanup priority sites located on Indian Land located in Region 7.

Date of Government Version: 03/20/2008
Date Data Arrived at EDR: 04/22/2008
Date Made Active in Reports: 05/19/2008
Number of Days to Update: 27

Source: EPA, Region 7
Telephone: 913-551-7365
Last EDR Contact: 04/20/2009
Next Scheduled EDR Contact: 07/20/2009
Data Release Frequency: Varies

VCP: Voluntary Cleanup Program Properties

Contains low threat level properties with either confirmed or unconfirmed releases and the project proponents have request that DTSC oversee investigation and/or cleanup activities and have agreed to provide coverage for DTSC's costs.

Date of Government Version: 10/26/2020
Date Data Arrived at EDR: 10/26/2020
Date Made Active in Reports: 01/13/2021
Number of Days to Update: 79

Source: Department of Toxic Substances Control
Telephone: 916-323-3400
Last EDR Contact: 01/26/2021
Next Scheduled EDR Contact: 05/10/2021
Data Release Frequency: Quarterly

State and tribal Brownfields sites

BROWNFIELDS: Considered Brownfields Sites Listing

A listing of sites the SWRCB considers to be Brownfields since these are sites have come to them through the MOA Process.

Date of Government Version: 09/21/2020
Date Data Arrived at EDR: 09/22/2020
Date Made Active in Reports: 12/11/2020
Number of Days to Update: 80

Source: State Water Resources Control Board
Telephone: 916-323-7905
Last EDR Contact: 12/17/2020
Next Scheduled EDR Contact: 04/05/2021
Data Release Frequency: Quarterly

ADDITIONAL ENVIRONMENTAL RECORDS

Local Brownfield lists

US BROWNFIELDS: A Listing of Brownfields Sites

Brownfields are real property, the expansion, redevelopment, or reuse of which may be complicated by the presence or potential presence of a hazardous substance, pollutant, or contaminant. Cleaning up and reinvesting in these properties takes development pressures off of undeveloped, open land, and both improves and protects the environment. Assessment, Cleanup and Redevelopment Exchange System (ACRES) stores information reported by EPA Brownfields grant recipients on brownfields properties assessed or cleaned up with grant funding as well as information on Targeted Brownfields Assessments performed by EPA Regions. A listing of ACRES Brownfield sites is obtained from Cleanups in My Community. Cleanups in My Community provides information on Brownfields properties for which information is reported back to EPA, as well as areas served by Brownfields grant programs.

Date of Government Version: 09/14/2020
Date Data Arrived at EDR: 09/15/2020
Date Made Active in Reports: 12/10/2020
Number of Days to Update: 86

Source: Environmental Protection Agency
Telephone: 202-566-2777
Last EDR Contact: 12/11/2020
Next Scheduled EDR Contact: 03/29/2021
Data Release Frequency: Semi-Annually

Local Lists of Landfill / Solid Waste Disposal Sites

WMUDS/SWAT: Waste Management Unit Database

Waste Management Unit Database System. WMUDS is used by the State Water Resources Control Board staff and the Regional Water Quality Control Boards for program tracking and inventory of waste management units. WMUDS is composed of the following databases: Facility Information, Scheduled Inspections Information, Waste Management Unit Information, SWAT Program Information, SWAT Report Summary Information, SWAT Report Summary Data, Chapter 15 (formerly Subchapter 15) Information, Chapter 15 Monitoring Parameters, TPCA Program Information, RCRA Program Information, Closure Information, and Interested Parties Information.

GOVERNMENT RECORDS SEARCHED / DATA CURRENCY TRACKING

Date of Government Version: 04/01/2000
Date Data Arrived at EDR: 04/10/2000
Date Made Active in Reports: 05/10/2000
Number of Days to Update: 30

Source: State Water Resources Control Board
Telephone: 916-227-4448
Last EDR Contact: 01/25/2021
Next Scheduled EDR Contact: 05/10/2021
Data Release Frequency: No Update Planned

SWRCY: Recycler Database

A listing of recycling facilities in California.

Date of Government Version: 12/07/2020
Date Data Arrived at EDR: 12/08/2020
Date Made Active in Reports: 02/22/2021
Number of Days to Update: 76

Source: Department of Conservation
Telephone: 916-323-3836
Last EDR Contact: 12/08/2020
Next Scheduled EDR Contact: 03/22/2021
Data Release Frequency: Quarterly

HAULERS: Registered Waste Tire Haulers Listing

A listing of registered waste tire haulers.

Date of Government Version: 11/23/2020
Date Data Arrived at EDR: 11/23/2020
Date Made Active in Reports: 02/08/2021
Number of Days to Update: 77

Source: Integrated Waste Management Board
Telephone: 916-341-6422
Last EDR Contact: 02/08/2021
Next Scheduled EDR Contact: 05/24/2021
Data Release Frequency: Varies

INDIAN ODI: Report on the Status of Open Dumps on Indian Lands

Location of open dumps on Indian land.

Date of Government Version: 12/31/1998
Date Data Arrived at EDR: 12/03/2007
Date Made Active in Reports: 01/24/2008
Number of Days to Update: 52

Source: Environmental Protection Agency
Telephone: 703-308-8245
Last EDR Contact: 01/25/2021
Next Scheduled EDR Contact: 05/10/2021
Data Release Frequency: Varies

ODI: Open Dump Inventory

An open dump is defined as a disposal facility that does not comply with one or more of the Part 257 or Part 258 Subtitle D Criteria.

Date of Government Version: 06/30/1985
Date Data Arrived at EDR: 08/09/2004
Date Made Active in Reports: 09/17/2004
Number of Days to Update: 39

Source: Environmental Protection Agency
Telephone: 800-424-9346
Last EDR Contact: 06/09/2004
Next Scheduled EDR Contact: N/A
Data Release Frequency: No Update Planned

DEBRIS REGION 9: Torres Martinez Reservation Illegal Dump Site Locations

A listing of illegal dump sites location on the Torres Martinez Indian Reservation located in eastern Riverside County and northern Imperial County, California.

Date of Government Version: 01/12/2009
Date Data Arrived at EDR: 05/07/2009
Date Made Active in Reports: 09/21/2009
Number of Days to Update: 137

Source: EPA, Region 9
Telephone: 415-947-4219
Last EDR Contact: 01/19/2021
Next Scheduled EDR Contact: 05/03/2021
Data Release Frequency: No Update Planned

IHS OPEN DUMPS: Open Dumps on Indian Land

A listing of all open dumps located on Indian Land in the United States.

Date of Government Version: 04/01/2014
Date Data Arrived at EDR: 08/06/2014
Date Made Active in Reports: 01/29/2015
Number of Days to Update: 176

Source: Department of Health & Human Services, Indian Health Service
Telephone: 301-443-1452
Last EDR Contact: 01/29/2021
Next Scheduled EDR Contact: 05/10/2021
Data Release Frequency: Varies

GOVERNMENT RECORDS SEARCHED / DATA CURRENCY TRACKING

Local Lists of Hazardous waste / Contaminated Sites

US HIST CDL: National Clandestine Laboratory Register

A listing of clandestine drug lab locations that have been removed from the DEAs National Clandestine Laboratory Register.

Date of Government Version: 03/18/2020
Date Data Arrived at EDR: 03/19/2020
Date Made Active in Reports: 06/09/2020
Number of Days to Update: 82

Source: Drug Enforcement Administration
Telephone: 202-307-1000
Last EDR Contact: 02/22/2021
Next Scheduled EDR Contact: 06/06/2021
Data Release Frequency: No Update Planned

HIST CAL-SITES: Calsites Database

The Calsites database contains potential or confirmed hazardous substance release properties. In 1996, California EPA reevaluated and significantly reduced the number of sites in the Calsites database. No longer updated by the state agency. It has been replaced by ENVIROSTOR.

Date of Government Version: 08/08/2005
Date Data Arrived at EDR: 08/03/2006
Date Made Active in Reports: 08/24/2006
Number of Days to Update: 21

Source: Department of Toxic Substance Control
Telephone: 916-323-3400
Last EDR Contact: 02/23/2009
Next Scheduled EDR Contact: 05/25/2009
Data Release Frequency: No Update Planned

SCH: School Property Evaluation Program

This category contains proposed and existing school sites that are being evaluated by DTSC for possible hazardous materials contamination. In some cases, these properties may be listed in the CalSites category depending on the level of threat to public health and safety or the environment they pose.

Date of Government Version: 10/26/2020
Date Data Arrived at EDR: 10/26/2020
Date Made Active in Reports: 01/13/2021
Number of Days to Update: 79

Source: Department of Toxic Substances Control
Telephone: 916-323-3400
Last EDR Contact: 01/26/2021
Next Scheduled EDR Contact: 05/10/2021
Data Release Frequency: Quarterly

CDL: Clandestine Drug Labs

A listing of drug lab locations. Listing of a location in this database does not indicate that any illegal drug lab materials were or were not present there, and does not constitute a determination that the location either requires or does not require additional cleanup work.

Date of Government Version: 06/30/2019
Date Data Arrived at EDR: 05/28/2020
Date Made Active in Reports: 08/12/2020
Number of Days to Update: 76

Source: Department of Toxic Substances Control
Telephone: 916-255-6504
Last EDR Contact: 01/19/2021
Next Scheduled EDR Contact: 04/19/2021
Data Release Frequency: Varies

TOXIC PITS: Toxic Pits Cleanup Act Sites

Toxic PITS Cleanup Act Sites. TOXIC PITS identifies sites suspected of containing hazardous substances where cleanup has not yet been completed.

Date of Government Version: 07/01/1995
Date Data Arrived at EDR: 08/30/1995
Date Made Active in Reports: 09/26/1995
Number of Days to Update: 27

Source: State Water Resources Control Board
Telephone: 916-227-4364
Last EDR Contact: 01/26/2009
Next Scheduled EDR Contact: 04/27/2009
Data Release Frequency: No Update Planned

CERS HAZ WASTE: CERS HAZ WASTE

List of sites in the California Environmental Protection Agency (CalEPA) Regulated Site Portal which fall under the Hazardous Chemical Management, Hazardous Waste Onsite Treatment, Household Hazardous Waste Collection, Hazardous Waste Generator, and RCRA LQ HW Generator programs.

GOVERNMENT RECORDS SEARCHED / DATA CURRENCY TRACKING

Date of Government Version: 10/19/2020
Date Data Arrived at EDR: 10/19/2020
Date Made Active in Reports: 01/07/2021
Number of Days to Update: 80

Source: CalEPA
Telephone: 916-323-2514
Last EDR Contact: 01/20/2021
Next Scheduled EDR Contact: 05/03/2021
Data Release Frequency: Quarterly

US CDL: Clandestine Drug Labs

A listing of clandestine drug lab locations. The U.S. Department of Justice ("the Department") provides this web site as a public service. It contains addresses of some locations where law enforcement agencies reported they found chemicals or other items that indicated the presence of either clandestine drug laboratories or dumpsites. In most cases, the source of the entries is not the Department, and the Department has not verified the entry and does not guarantee its accuracy. Members of the public must verify the accuracy of all entries by, for example, contacting local law enforcement and local health departments.

Date of Government Version: 03/18/2020
Date Data Arrived at EDR: 03/19/2020
Date Made Active in Reports: 06/09/2020
Number of Days to Update: 82

Source: Drug Enforcement Administration
Telephone: 202-307-1000
Last EDR Contact: 02/22/2021
Next Scheduled EDR Contact: 06/06/2021
Data Release Frequency: Quarterly

PFAS: PFAS Contamination Site Location Listing

A listing of PFAS contaminated sites included in the GeoTracker database.

Date of Government Version: 12/07/2020
Date Data Arrived at EDR: 12/08/2020
Date Made Active in Reports: 02/22/2021
Number of Days to Update: 76

Source: State Water Resources Control Board
Telephone: 866-480-1028
Last EDR Contact: 12/08/2020
Next Scheduled EDR Contact: 03/22/2021
Data Release Frequency: Varies

Local Lists of Registered Storage Tanks

SWEEPS UST: SWEEPS UST Listing

Statewide Environmental Evaluation and Planning System. This underground storage tank listing was updated and maintained by a company contacted by the SWRCB in the early 1990's. The listing is no longer updated or maintained. The local agency is the contact for more information on a site on the SWEEPS list.

Date of Government Version: 06/01/1994
Date Data Arrived at EDR: 07/07/2005
Date Made Active in Reports: 08/11/2005
Number of Days to Update: 35

Source: State Water Resources Control Board
Telephone: N/A
Last EDR Contact: 06/03/2005
Next Scheduled EDR Contact: N/A
Data Release Frequency: No Update Planned

UST MENDOCINO: Mendocino County UST Database

A listing of underground storage tank locations in Mendocino County.

Date of Government Version: 05/20/2020
Date Data Arrived at EDR: 05/20/2020
Date Made Active in Reports: 08/06/2020
Number of Days to Update: 78

Source: Department of Public Health
Telephone: 707-463-4466
Last EDR Contact: 02/22/2021
Next Scheduled EDR Contact: 06/06/2021
Data Release Frequency: Annually

HIST UST: Hazardous Substance Storage Container Database

The Hazardous Substance Storage Container Database is a historical listing of UST sites. Refer to local/county source for current data.

Date of Government Version: 10/15/1990
Date Data Arrived at EDR: 01/25/1991
Date Made Active in Reports: 02/12/1991
Number of Days to Update: 18

Source: State Water Resources Control Board
Telephone: 916-341-5851
Last EDR Contact: 07/26/2001
Next Scheduled EDR Contact: N/A
Data Release Frequency: No Update Planned

GOVERNMENT RECORDS SEARCHED / DATA CURRENCY TRACKING

SAN FRANCISCO AST: Aboveground Storage Tank Site Listing

Aboveground storage tank sites

Date of Government Version: 11/05/2020

Date Data Arrived at EDR: 11/06/2020

Date Made Active in Reports: 01/26/2021

Number of Days to Update: 81

Source: San Francisco County Department of Public Health

Telephone: 415-252-3896

Last EDR Contact: 02/01/2021

Next Scheduled EDR Contact: 05/17/2021

Data Release Frequency: Varies

CERS TANKS: California Environmental Reporting System (CERS) Tanks

List of sites in the California Environmental Protection Agency (CalEPA) Regulated Site Portal which fall under the Aboveground Petroleum Storage and Underground Storage Tank regulatory programs.

Date of Government Version: 10/19/2020

Date Data Arrived at EDR: 10/19/2020

Date Made Active in Reports: 01/07/2021

Number of Days to Update: 80

Source: California Environmental Protection Agency

Telephone: 916-323-2514

Last EDR Contact: 01/20/2021

Next Scheduled EDR Contact: 05/03/2021

Data Release Frequency: Quarterly

CA FID UST: Facility Inventory Database

The Facility Inventory Database (FID) contains a historical listing of active and inactive underground storage tank locations from the State Water Resource Control Board. Refer to local/county source for current data.

Date of Government Version: 10/31/1994

Date Data Arrived at EDR: 09/05/1995

Date Made Active in Reports: 09/29/1995

Number of Days to Update: 24

Source: California Environmental Protection Agency

Telephone: 916-341-5851

Last EDR Contact: 12/28/1998

Next Scheduled EDR Contact: N/A

Data Release Frequency: No Update Planned

Local Land Records

LIENS: Environmental Liens Listing

A listing of property locations with environmental liens for California where DTSC is a lien holder.

Date of Government Version: 11/24/2020

Date Data Arrived at EDR: 11/30/2020

Date Made Active in Reports: 02/10/2021

Number of Days to Update: 72

Source: Department of Toxic Substances Control

Telephone: 916-323-3400

Last EDR Contact: 11/23/2020

Next Scheduled EDR Contact: 03/15/2021

Data Release Frequency: Varies

LIENS 2: CERCLA Lien Information

A Federal CERCLA ('Superfund') lien can exist by operation of law at any site or property at which EPA has spent Superfund monies. These monies are spent to investigate and address releases and threatened releases of contamination. CERCLIS provides information as to the identity of these sites and properties.

Date of Government Version: 12/30/2020

Date Data Arrived at EDR: 01/14/2021

Date Made Active in Reports: 02/18/2021

Number of Days to Update: 35

Source: Environmental Protection Agency

Telephone: 202-564-6023

Last EDR Contact: 01/14/2021

Next Scheduled EDR Contact: 04/12/2021

Data Release Frequency: Semi-Annually

DEED: Deed Restriction Listing

GOVERNMENT RECORDS SEARCHED / DATA CURRENCY TRACKING

Site Mitigation and Brownfields Reuse Program Facility Sites with Deed Restrictions & Hazardous Waste Management Program Facility Sites with Deed / Land Use Restriction. The DTSC Site Mitigation and Brownfields Reuse Program (SMBRP) list includes sites cleaned up under the program's oversight and generally does not include current or former hazardous waste facilities that required a hazardous waste facility permit. The list represents deed restrictions that are active. Some sites have multiple deed restrictions. The DTSC Hazardous Waste Management Program (HWMP) has developed a list of current or former hazardous waste facilities that have a recorded land use restriction at the local county recorder's office. The land use restrictions on this list were required by the DTSC HWMP as a result of the presence of hazardous substances that remain on site after the facility (or part of the facility) has been closed or cleaned up. The types of land use restriction include deed notice, deed restriction, or a land use restriction that binds current and future owners.

| | |
|---|--|
| Date of Government Version: 11/30/2020 | Source: DTSC and SWRCB |
| Date Data Arrived at EDR: 12/01/2020 | Telephone: 916-323-3400 |
| Date Made Active in Reports: 02/12/2021 | Last EDR Contact: 12/01/2020 |
| Number of Days to Update: 73 | Next Scheduled EDR Contact: 03/15/2021 |
| | Data Release Frequency: Semi-Annually |

Records of Emergency Release Reports

HMIRS: Hazardous Materials Information Reporting System

Hazardous Materials Incident Report System. HMIRS contains hazardous material spill incidents reported to DOT.

| | |
|---|---|
| Date of Government Version: 09/20/2020 | Source: U.S. Department of Transportation |
| Date Data Arrived at EDR: 09/22/2020 | Telephone: 202-366-4555 |
| Date Made Active in Reports: 12/14/2020 | Last EDR Contact: 12/17/2020 |
| Number of Days to Update: 83 | Next Scheduled EDR Contact: 04/05/2021 |
| | Data Release Frequency: Quarterly |

CHMIRS: California Hazardous Material Incident Report System

California Hazardous Material Incident Reporting System. CHMIRS contains information on reported hazardous material incidents (accidental releases or spills).

| | |
|---|--|
| Date of Government Version: 09/30/2020 | Source: Office of Emergency Services |
| Date Data Arrived at EDR: 10/19/2020 | Telephone: 916-845-8400 |
| Date Made Active in Reports: 01/07/2021 | Last EDR Contact: 01/20/2021 |
| Number of Days to Update: 80 | Next Scheduled EDR Contact: 05/03/2021 |
| | Data Release Frequency: Semi-Annually |

LDS: Land Disposal Sites Listing (GEOTRACKER)

Land Disposal sites (Landfills) included in GeoTracker. GeoTracker is the Water Boards data management system for sites that impact, or have the potential to impact, water quality in California, with emphasis on groundwater.

| | |
|---|---|
| Date of Government Version: 12/04/2020 | Source: State Water Quality Control Board |
| Date Data Arrived at EDR: 12/04/2020 | Telephone: 866-480-1028 |
| Date Made Active in Reports: 02/18/2021 | Last EDR Contact: 12/04/2020 |
| Number of Days to Update: 76 | Next Scheduled EDR Contact: 03/22/2021 |
| | Data Release Frequency: Quarterly |

MCS: Military Cleanup Sites Listing (GEOTRACKER)

Military sites (consisting of: Military UST sites; Military Privatized sites; and Military Cleanup sites [formerly known as DoD non UST]) included in GeoTracker. GeoTracker is the Water Boards data management system for sites that impact, or have the potential to impact, water quality in California, with emphasis on groundwater.

| | |
|---|---|
| Date of Government Version: 12/04/2020 | Source: State Water Resources Control Board |
| Date Data Arrived at EDR: 12/04/2020 | Telephone: 866-480-1028 |
| Date Made Active in Reports: 02/18/2021 | Last EDR Contact: 12/04/2020 |
| Number of Days to Update: 76 | Next Scheduled EDR Contact: 03/22/2021 |
| | Data Release Frequency: Quarterly |

GOVERNMENT RECORDS SEARCHED / DATA CURRENCY TRACKING

SPILLS 90: SPILLS90 data from FirstSearch

Spills 90 includes those spill and release records available exclusively from FirstSearch databases. Typically, they may include chemical, oil and/or hazardous substance spills recorded after 1990. Duplicate records that are already included in EDR incident and release records are not included in Spills 90.

Date of Government Version: 06/06/2012
Date Data Arrived at EDR: 01/03/2013
Date Made Active in Reports: 02/22/2013
Number of Days to Update: 50

Source: FirstSearch
Telephone: N/A
Last EDR Contact: 01/03/2013
Next Scheduled EDR Contact: N/A
Data Release Frequency: No Update Planned

Other Ascertainable Records

RCRA NonGen / NLR: RCRA - Non Generators / No Longer Regulated

RCRAInfo is EPA's comprehensive information system, providing access to data supporting the Resource Conservation and Recovery Act (RCRA) of 1976 and the Hazardous and Solid Waste Amendments (HSWA) of 1984. The database includes selective information on sites which generate, transport, store, treat and/or dispose of hazardous waste as defined by the Resource Conservation and Recovery Act (RCRA). Non-Generators do not presently generate hazardous waste.

Date of Government Version: 12/14/2020
Date Data Arrived at EDR: 12/17/2020
Date Made Active in Reports: 12/22/2020
Number of Days to Update: 5

Source: Environmental Protection Agency
Telephone: (415) 495-8895
Last EDR Contact: 12/17/2020
Next Scheduled EDR Contact: 04/05/2021
Data Release Frequency: Quarterly

FUDS: Formerly Used Defense Sites

The listing includes locations of Formerly Used Defense Sites properties where the US Army Corps of Engineers is actively working or will take necessary cleanup actions.

Date of Government Version: 09/29/2020
Date Data Arrived at EDR: 11/17/2020
Date Made Active in Reports: 01/25/2021
Number of Days to Update: 69

Source: U.S. Army Corps of Engineers
Telephone: 202-528-4285
Last EDR Contact: 02/17/2021
Next Scheduled EDR Contact: 05/31/2021
Data Release Frequency: Varies

DOD: Department of Defense Sites

This data set consists of federally owned or administered lands, administered by the Department of Defense, that have any area equal to or greater than 640 acres of the United States, Puerto Rico, and the U.S. Virgin Islands.

Date of Government Version: 12/31/2005
Date Data Arrived at EDR: 11/10/2006
Date Made Active in Reports: 01/11/2007
Number of Days to Update: 62

Source: USGS
Telephone: 888-275-8747
Last EDR Contact: 01/15/2021
Next Scheduled EDR Contact: 04/26/2021
Data Release Frequency: Semi-Annually

FEDLAND: Federal and Indian Lands

Federally and Indian administrated lands of the United States. Lands included are administrated by: Army Corps of Engineers, Bureau of Reclamation, National Wild and Scenic River, National Wildlife Refuge, Public Domain Land, Wilderness, Wilderness Study Area, Wildlife Management Area, Bureau of Indian Affairs, Bureau of Land Management, Department of Justice, Forest Service, Fish and Wildlife Service, National Park Service.

Date of Government Version: 04/02/2018
Date Data Arrived at EDR: 04/11/2018
Date Made Active in Reports: 11/06/2019
Number of Days to Update: 574

Source: U.S. Geological Survey
Telephone: 888-275-8747
Last EDR Contact: 01/07/2021
Next Scheduled EDR Contact: 04/19/2021
Data Release Frequency: N/A

SCRD DRYCLEANERS: State Coalition for Remediation of Drycleaners Listing

The State Coalition for Remediation of Drycleaners was established in 1998, with support from the U.S. EPA Office of Superfund Remediation and Technology Innovation. It is comprised of representatives of states with established drycleaner remediation programs. Currently the member states are Alabama, Connecticut, Florida, Illinois, Kansas, Minnesota, Missouri, North Carolina, Oregon, South Carolina, Tennessee, Texas, and Wisconsin.

GOVERNMENT RECORDS SEARCHED / DATA CURRENCY TRACKING

Date of Government Version: 01/01/2017
Date Data Arrived at EDR: 02/03/2017
Date Made Active in Reports: 04/07/2017
Number of Days to Update: 63

Source: Environmental Protection Agency
Telephone: 615-532-8599
Last EDR Contact: 02/09/2021
Next Scheduled EDR Contact: 05/24/2021
Data Release Frequency: Varies

US FIN ASSUR: Financial Assurance Information

All owners and operators of facilities that treat, store, or dispose of hazardous waste are required to provide proof that they will have sufficient funds to pay for the clean up, closure, and post-closure care of their facilities.

Date of Government Version: 09/21/2020
Date Data Arrived at EDR: 09/22/2020
Date Made Active in Reports: 12/14/2020
Number of Days to Update: 83

Source: Environmental Protection Agency
Telephone: 202-566-1917
Last EDR Contact: 12/17/2020
Next Scheduled EDR Contact: 04/05/2021
Data Release Frequency: Quarterly

EPA WATCH LIST: EPA WATCH LIST

EPA maintains a "Watch List" to facilitate dialogue between EPA, state and local environmental agencies on enforcement matters relating to facilities with alleged violations identified as either significant or high priority. Being on the Watch List does not mean that the facility has actually violated the law only that an investigation by EPA or a state or local environmental agency has led those organizations to allege that an unproven violation has in fact occurred. Being on the Watch List does not represent a higher level of concern regarding the alleged violations that were detected, but instead indicates cases requiring additional dialogue between EPA, state and local agencies - primarily because of the length of time the alleged violation has gone unaddressed or unresolved.

Date of Government Version: 08/30/2013
Date Data Arrived at EDR: 03/21/2014
Date Made Active in Reports: 06/17/2014
Number of Days to Update: 88

Source: Environmental Protection Agency
Telephone: 617-520-3000
Last EDR Contact: 02/02/2021
Next Scheduled EDR Contact: 05/17/2021
Data Release Frequency: Quarterly

2020 COR ACTION: 2020 Corrective Action Program List

The EPA has set ambitious goals for the RCRA Corrective Action program by creating the 2020 Corrective Action Universe. This RCRA cleanup baseline includes facilities expected to need corrective action. The 2020 universe contains a wide variety of sites. Some properties are heavily contaminated while others were contaminated but have since been cleaned up. Still others have not been fully investigated yet, and may require little or no remediation. Inclusion in the 2020 Universe does not necessarily imply failure on the part of a facility to meet its RCRA obligations.

Date of Government Version: 09/30/2017
Date Data Arrived at EDR: 05/08/2018
Date Made Active in Reports: 07/20/2018
Number of Days to Update: 73

Source: Environmental Protection Agency
Telephone: 703-308-4044
Last EDR Contact: 02/05/2021
Next Scheduled EDR Contact: 05/17/2021
Data Release Frequency: Varies

TSCA: Toxic Substances Control Act

Toxic Substances Control Act. TSCA identifies manufacturers and importers of chemical substances included on the TSCA Chemical Substance Inventory list. It includes data on the production volume of these substances by plant site.

Date of Government Version: 12/31/2016
Date Data Arrived at EDR: 06/17/2020
Date Made Active in Reports: 09/10/2020
Number of Days to Update: 85

Source: EPA
Telephone: 202-260-5521
Last EDR Contact: 12/18/2020
Next Scheduled EDR Contact: 03/29/2021
Data Release Frequency: Every 4 Years

TRIS: Toxic Chemical Release Inventory System

Toxic Release Inventory System. TRIS identifies facilities which release toxic chemicals to the air, water and land in reportable quantities under SARA Title III Section 313.

GOVERNMENT RECORDS SEARCHED / DATA CURRENCY TRACKING

Date of Government Version: 12/31/2018
Date Data Arrived at EDR: 08/14/2020
Date Made Active in Reports: 11/04/2020
Number of Days to Update: 82

Source: EPA
Telephone: 202-566-0250
Last EDR Contact: 02/02/2021
Next Scheduled EDR Contact: 05/31/2021
Data Release Frequency: Annually

SSTS: Section 7 Tracking Systems

Section 7 of the Federal Insecticide, Fungicide and Rodenticide Act, as amended (92 Stat. 829) requires all registered pesticide-producing establishments to submit a report to the Environmental Protection Agency by March 1st each year. Each establishment must report the types and amounts of pesticides, active ingredients and devices being produced, and those having been produced and sold or distributed in the past year.

Date of Government Version: 10/19/2020
Date Data Arrived at EDR: 10/19/2020
Date Made Active in Reports: 01/04/2021
Number of Days to Update: 77

Source: EPA
Telephone: 202-564-4203
Last EDR Contact: 01/21/2021
Next Scheduled EDR Contact: 05/03/2021
Data Release Frequency: Annually

ROD: Records Of Decision

Record of Decision. ROD documents mandate a permanent remedy at an NPL (Superfund) site containing technical and health information to aid in the cleanup.

Date of Government Version: 12/30/2020
Date Data Arrived at EDR: 01/14/2021
Date Made Active in Reports: 02/18/2021
Number of Days to Update: 35

Source: EPA
Telephone: 703-416-0223
Last EDR Contact: 01/14/2021
Next Scheduled EDR Contact: 03/15/2021
Data Release Frequency: Annually

RMP: Risk Management Plans

When Congress passed the Clean Air Act Amendments of 1990, it required EPA to publish regulations and guidance for chemical accident prevention at facilities using extremely hazardous substances. The Risk Management Program Rule (RMP Rule) was written to implement Section 112(r) of these amendments. The rule, which built upon existing industry codes and standards, requires companies of all sizes that use certain flammable and toxic substances to develop a Risk Management Program, which includes a(n): Hazard assessment that details the potential effects of an accidental release, an accident history of the last five years, and an evaluation of worst-case and alternative accidental releases; Prevention program that includes safety precautions and maintenance, monitoring, and employee training measures; and Emergency response program that spells out emergency health care, employee training measures and procedures for informing the public and response agencies (e.g the fire department) should an accident occur.

Date of Government Version: 11/02/2020
Date Data Arrived at EDR: 11/12/2020
Date Made Active in Reports: 01/25/2021
Number of Days to Update: 74

Source: Environmental Protection Agency
Telephone: 202-564-8600
Last EDR Contact: 01/19/2021
Next Scheduled EDR Contact: 05/03/2021
Data Release Frequency: Varies

RAATS: RCRA Administrative Action Tracking System

RCRA Administration Action Tracking System. RAATS contains records based on enforcement actions issued under RCRA pertaining to major violators and includes administrative and civil actions brought by the EPA. For administration actions after September 30, 1995, data entry in the RAATS database was discontinued. EPA will retain a copy of the database for historical records. It was necessary to terminate RAATS because a decrease in agency resources made it impossible to continue to update the information contained in the database.

Date of Government Version: 04/17/1995
Date Data Arrived at EDR: 07/03/1995
Date Made Active in Reports: 08/07/1995
Number of Days to Update: 35

Source: EPA
Telephone: 202-564-4104
Last EDR Contact: 06/02/2008
Next Scheduled EDR Contact: 09/01/2008
Data Release Frequency: No Update Planned

GOVERNMENT RECORDS SEARCHED / DATA CURRENCY TRACKING

PRP: Potentially Responsible Parties

A listing of verified Potentially Responsible Parties

| | |
|---|--|
| Date of Government Version: 04/27/2020 | Source: EPA |
| Date Data Arrived at EDR: 05/06/2020 | Telephone: 202-564-6023 |
| Date Made Active in Reports: 06/09/2020 | Last EDR Contact: 01/14/2021 |
| Number of Days to Update: 34 | Next Scheduled EDR Contact: 05/17/2021 |
| | Data Release Frequency: Quarterly |

PADS: PCB Activity Database System

PCB Activity Database. PADS Identifies generators, transporters, commercial storers and/or brokers and disposers of PCB's who are required to notify the EPA of such activities.

| | |
|---|--|
| Date of Government Version: 10/09/2019 | Source: EPA |
| Date Data Arrived at EDR: 10/11/2019 | Telephone: 202-566-0500 |
| Date Made Active in Reports: 12/20/2019 | Last EDR Contact: 01/08/2021 |
| Number of Days to Update: 70 | Next Scheduled EDR Contact: 04/19/2021 |
| | Data Release Frequency: Annually |

ICIS: Integrated Compliance Information System

The Integrated Compliance Information System (ICIS) supports the information needs of the national enforcement and compliance program as well as the unique needs of the National Pollutant Discharge Elimination System (NPDES) program.

| | |
|---|---|
| Date of Government Version: 11/18/2016 | Source: Environmental Protection Agency |
| Date Data Arrived at EDR: 11/23/2016 | Telephone: 202-564-2501 |
| Date Made Active in Reports: 02/10/2017 | Last EDR Contact: 12/30/2020 |
| Number of Days to Update: 79 | Next Scheduled EDR Contact: 04/19/2021 |
| | Data Release Frequency: Quarterly |

FTTS: FIFRA/ TSCA Tracking System - FIFRA (Federal Insecticide, Fungicide, & Rodenticide Act)/TSCA (Toxic Substances Control Act)

FTTS tracks administrative cases and pesticide enforcement actions and compliance activities related to FIFRA, TSCA and EPCRA (Emergency Planning and Community Right-to-Know Act). To maintain currency, EDR contacts the Agency on a quarterly basis.

| | |
|---|---|
| Date of Government Version: 04/09/2009 | Source: EPA/Office of Prevention, Pesticides and Toxic Substances |
| Date Data Arrived at EDR: 04/16/2009 | Telephone: 202-566-1667 |
| Date Made Active in Reports: 05/11/2009 | Last EDR Contact: 08/18/2017 |
| Number of Days to Update: 25 | Next Scheduled EDR Contact: 12/04/2017 |
| | Data Release Frequency: No Update Planned |

FTTS INSP: FIFRA/ TSCA Tracking System - FIFRA (Federal Insecticide, Fungicide, & Rodenticide Act)/TSCA (Toxic Substances Control Act)

A listing of FIFRA/TSCA Tracking System (FTTS) inspections and enforcements.

| | |
|---|---|
| Date of Government Version: 04/09/2009 | Source: EPA |
| Date Data Arrived at EDR: 04/16/2009 | Telephone: 202-566-1667 |
| Date Made Active in Reports: 05/11/2009 | Last EDR Contact: 08/18/2017 |
| Number of Days to Update: 25 | Next Scheduled EDR Contact: 12/04/2017 |
| | Data Release Frequency: No Update Planned |

MLTS: Material Licensing Tracking System

MLTS is maintained by the Nuclear Regulatory Commission and contains a list of approximately 8,100 sites which possess or use radioactive materials and which are subject to NRC licensing requirements. To maintain currency, EDR contacts the Agency on a quarterly basis.

| | |
|---|--|
| Date of Government Version: 08/05/2020 | Source: Nuclear Regulatory Commission |
| Date Data Arrived at EDR: 08/10/2020 | Telephone: 301-415-7169 |
| Date Made Active in Reports: 10/08/2020 | Last EDR Contact: 01/19/2021 |
| Number of Days to Update: 59 | Next Scheduled EDR Contact: 05/03/2021 |
| | Data Release Frequency: Quarterly |

GOVERNMENT RECORDS SEARCHED / DATA CURRENCY TRACKING

COAL ASH DOE: Steam-Electric Plant Operation Data

A listing of power plants that store ash in surface ponds.

| | |
|---|--|
| Date of Government Version: 12/31/2019 | Source: Department of Energy |
| Date Data Arrived at EDR: 12/01/2020 | Telephone: 202-586-8719 |
| Date Made Active in Reports: 02/09/2021 | Last EDR Contact: 12/01/2020 |
| Number of Days to Update: 70 | Next Scheduled EDR Contact: 03/15/2021 |
| | Data Release Frequency: Varies |

COAL ASH EPA: Coal Combustion Residues Surface Impoundments List

A listing of coal combustion residues surface impoundments with high hazard potential ratings.

| | |
|---|---|
| Date of Government Version: 01/12/2017 | Source: Environmental Protection Agency |
| Date Data Arrived at EDR: 03/05/2019 | Telephone: N/A |
| Date Made Active in Reports: 11/11/2019 | Last EDR Contact: 11/30/2020 |
| Number of Days to Update: 251 | Next Scheduled EDR Contact: 03/15/2021 |
| | Data Release Frequency: Varies |

PCB TRANSFORMER: PCB Transformer Registration Database

The database of PCB transformer registrations that includes all PCB registration submittals.

| | |
|---|---|
| Date of Government Version: 09/13/2019 | Source: Environmental Protection Agency |
| Date Data Arrived at EDR: 11/06/2019 | Telephone: 202-566-0517 |
| Date Made Active in Reports: 02/10/2020 | Last EDR Contact: 02/05/2021 |
| Number of Days to Update: 96 | Next Scheduled EDR Contact: 05/17/2021 |
| | Data Release Frequency: Varies |

RADINFO: Radiation Information Database

The Radiation Information Database (RADINFO) contains information about facilities that are regulated by U.S. Environmental Protection Agency (EPA) regulations for radiation and radioactivity.

| | |
|---|---|
| Date of Government Version: 07/01/2019 | Source: Environmental Protection Agency |
| Date Data Arrived at EDR: 07/01/2019 | Telephone: 202-343-9775 |
| Date Made Active in Reports: 09/23/2019 | Last EDR Contact: 01/08/2021 |
| Number of Days to Update: 84 | Next Scheduled EDR Contact: 04/12/2021 |
| | Data Release Frequency: Quarterly |

HIST FTTS: FIFRA/TSCA Tracking System Administrative Case Listing

A complete administrative case listing from the FIFRA/TSCA Tracking System (FTTS) for all ten EPA regions. The information was obtained from the National Compliance Database (NCDB). NCDB supports the implementation of FIFRA (Federal Insecticide, Fungicide, and Rodenticide Act) and TSCA (Toxic Substances Control Act). Some EPA regions are now closing out records. Because of that, and the fact that some EPA regions are not providing EPA Headquarters with updated records, it was decided to create a HIST FTTS database. It included records that may not be included in the newer FTTS database updates. This database is no longer updated.

| | |
|---|---|
| Date of Government Version: 10/19/2006 | Source: Environmental Protection Agency |
| Date Data Arrived at EDR: 03/01/2007 | Telephone: 202-564-2501 |
| Date Made Active in Reports: 04/10/2007 | Last EDR Contact: 12/17/2007 |
| Number of Days to Update: 40 | Next Scheduled EDR Contact: 03/17/2008 |
| | Data Release Frequency: No Update Planned |

HIST FTTS INSP: FIFRA/TSCA Tracking System Inspection & Enforcement Case Listing

A complete inspection and enforcement case listing from the FIFRA/TSCA Tracking System (FTTS) for all ten EPA regions. The information was obtained from the National Compliance Database (NCDB). NCDB supports the implementation of FIFRA (Federal Insecticide, Fungicide, and Rodenticide Act) and TSCA (Toxic Substances Control Act). Some EPA regions are now closing out records. Because of that, and the fact that some EPA regions are not providing EPA Headquarters with updated records, it was decided to create a HIST FTTS database. It included records that may not be included in the newer FTTS database updates. This database is no longer updated.

GOVERNMENT RECORDS SEARCHED / DATA CURRENCY TRACKING

Date of Government Version: 10/19/2006
Date Data Arrived at EDR: 03/01/2007
Date Made Active in Reports: 04/10/2007
Number of Days to Update: 40

Source: Environmental Protection Agency
Telephone: 202-564-2501
Last EDR Contact: 12/17/2008
Next Scheduled EDR Contact: 03/17/2008
Data Release Frequency: No Update Planned

DOT OPS: Incident and Accident Data

Department of Transportation, Office of Pipeline Safety Incident and Accident data.

Date of Government Version: 01/02/2020
Date Data Arrived at EDR: 01/28/2020
Date Made Active in Reports: 04/17/2020
Number of Days to Update: 80

Source: Department of Transportation, Office of Pipeline Safety
Telephone: 202-366-4595
Last EDR Contact: 01/27/2021
Next Scheduled EDR Contact: 05/10/2021
Data Release Frequency: Quarterly

CONSENT: Superfund (CERCLA) Consent Decrees

Major legal settlements that establish responsibility and standards for cleanup at NPL (Superfund) sites. Released periodically by United States District Courts after settlement by parties to litigation matters.

Date of Government Version: 09/30/2020
Date Data Arrived at EDR: 10/08/2020
Date Made Active in Reports: 01/04/2021
Number of Days to Update: 88

Source: Department of Justice, Consent Decree Library
Telephone: Varies
Last EDR Contact: 01/04/2021
Next Scheduled EDR Contact: 04/19/2021
Data Release Frequency: Varies

BRS: Biennial Reporting System

The Biennial Reporting System is a national system administered by the EPA that collects data on the generation and management of hazardous waste. BRS captures detailed data from two groups: Large Quantity Generators (LQG) and Treatment, Storage, and Disposal Facilities.

Date of Government Version: 12/31/2017
Date Data Arrived at EDR: 06/22/2020
Date Made Active in Reports: 11/20/2020
Number of Days to Update: 151

Source: EPA/NTIS
Telephone: 800-424-9346
Last EDR Contact: 12/23/2020
Next Scheduled EDR Contact: 04/05/2021
Data Release Frequency: Biennially

INDIAN RESERV: Indian Reservations

This map layer portrays Indian administered lands of the United States that have any area equal to or greater than 640 acres.

Date of Government Version: 12/31/2014
Date Data Arrived at EDR: 07/14/2015
Date Made Active in Reports: 01/10/2017
Number of Days to Update: 546

Source: USGS
Telephone: 202-208-3710
Last EDR Contact: 01/08/2021
Next Scheduled EDR Contact: 04/19/2021
Data Release Frequency: Semi-Annually

FUSRAP: Formerly Utilized Sites Remedial Action Program

DOE established the Formerly Utilized Sites Remedial Action Program (FUSRAP) in 1974 to remediate sites where radioactive contamination remained from Manhattan Project and early U.S. Atomic Energy Commission (AEC) operations.

Date of Government Version: 08/08/2017
Date Data Arrived at EDR: 09/11/2018
Date Made Active in Reports: 09/14/2018
Number of Days to Update: 3

Source: Department of Energy
Telephone: 202-586-3559
Last EDR Contact: 02/02/2021
Next Scheduled EDR Contact: 05/17/2021
Data Release Frequency: Varies

UMTRA: Uranium Mill Tailings Sites

Uranium ore was mined by private companies for federal government use in national defense programs. When the mills shut down, large piles of the sand-like material (mill tailings) remain after uranium has been extracted from the ore. Levels of human exposure to radioactive materials from the piles are low; however, in some cases tailings were used as construction materials before the potential health hazards of the tailings were recognized.

GOVERNMENT RECORDS SEARCHED / DATA CURRENCY TRACKING

Date of Government Version: 08/30/2019
Date Data Arrived at EDR: 11/15/2019
Date Made Active in Reports: 01/28/2020
Number of Days to Update: 74

Source: Department of Energy
Telephone: 505-845-0011
Last EDR Contact: 02/18/2021
Next Scheduled EDR Contact: 05/31/2021
Data Release Frequency: Varies

LEAD SMELTER 1: Lead Smelter Sites

A listing of former lead smelter site locations.

Date of Government Version: 12/30/2020
Date Data Arrived at EDR: 01/14/2021
Date Made Active in Reports: 02/09/2021
Number of Days to Update: 26

Source: Environmental Protection Agency
Telephone: 703-603-8787
Last EDR Contact: 01/14/2021
Next Scheduled EDR Contact: 04/12/2021
Data Release Frequency: Varies

LEAD SMELTER 2: Lead Smelter Sites

A list of several hundred sites in the U.S. where secondary lead smelting was done from 1931 and 1964. These sites may pose a threat to public health through ingestion or inhalation of contaminated soil or dust

Date of Government Version: 04/05/2001
Date Data Arrived at EDR: 10/27/2010
Date Made Active in Reports: 12/02/2010
Number of Days to Update: 36

Source: American Journal of Public Health
Telephone: 703-305-6451
Last EDR Contact: 12/02/2009
Next Scheduled EDR Contact: N/A
Data Release Frequency: No Update Planned

US AIRS (AFS): Aerometric Information Retrieval System Facility Subsystem (AFS)

The database is a sub-system of Aerometric Information Retrieval System (AIRS). AFS contains compliance data on air pollution point sources regulated by the U.S. EPA and/or state and local air regulatory agencies. This information comes from source reports by various stationary sources of air pollution, such as electric power plants, steel mills, factories, and universities, and provides information about the air pollutants they produce. Action, air program, air program pollutant, and general level plant data. It is used to track emissions and compliance data from industrial plants.

Date of Government Version: 10/12/2016
Date Data Arrived at EDR: 10/26/2016
Date Made Active in Reports: 02/03/2017
Number of Days to Update: 100

Source: EPA
Telephone: 202-564-2496
Last EDR Contact: 09/26/2017
Next Scheduled EDR Contact: 01/08/2018
Data Release Frequency: Annually

US AIRS MINOR: Air Facility System Data

A listing of minor source facilities.

Date of Government Version: 10/12/2016
Date Data Arrived at EDR: 10/26/2016
Date Made Active in Reports: 02/03/2017
Number of Days to Update: 100

Source: EPA
Telephone: 202-564-2496
Last EDR Contact: 09/26/2017
Next Scheduled EDR Contact: 01/08/2018
Data Release Frequency: Annually

MINES VIOLATIONS: MSHA Violation Assessment Data

Mines violation and assessment information. Department of Labor, Mine Safety & Health Administration.

Date of Government Version: 11/24/2020
Date Data Arrived at EDR: 11/30/2020
Date Made Active in Reports: 01/25/2021
Number of Days to Update: 56

Source: DOL, Mine Safety & Health Admini
Telephone: 202-693-9424
Last EDR Contact: 11/24/2020
Next Scheduled EDR Contact: 03/15/2021
Data Release Frequency: Quarterly

US MINES: Mines Master Index File

Contains all mine identification numbers issued for mines active or opened since 1971. The data also includes violation information.

GOVERNMENT RECORDS SEARCHED / DATA CURRENCY TRACKING

Date of Government Version: 11/03/2020
Date Data Arrived at EDR: 11/23/2020
Date Made Active in Reports: 01/25/2021
Number of Days to Update: 63

Source: Department of Labor, Mine Safety and Health Administration
Telephone: 303-231-5959
Last EDR Contact: 11/23/2020
Next Scheduled EDR Contact: 03/08/2021
Data Release Frequency: Semi-Annually

US MINES 2: Ferrous and Nonferrous Metal Mines Database Listing

This map layer includes ferrous (ferrous metal mines are facilities that extract ferrous metals, such as iron ore or molybdenum) and nonferrous (Nonferrous metal mines are facilities that extract nonferrous metals, such as gold, silver, copper, zinc, and lead) metal mines in the United States.

Date of Government Version: 05/06/2020
Date Data Arrived at EDR: 05/27/2020
Date Made Active in Reports: 08/13/2020
Number of Days to Update: 78

Source: USGS
Telephone: 703-648-7709
Last EDR Contact: 11/25/2020
Next Scheduled EDR Contact: 03/08/2021
Data Release Frequency: Varies

US MINES 3: Active Mines & Mineral Plants Database Listing

Active Mines and Mineral Processing Plant operations for commodities monitored by the Minerals Information Team of the USGS.

Date of Government Version: 04/14/2011
Date Data Arrived at EDR: 06/08/2011
Date Made Active in Reports: 09/13/2011
Number of Days to Update: 97

Source: USGS
Telephone: 703-648-7709
Last EDR Contact: 11/25/2020
Next Scheduled EDR Contact: 03/08/2021
Data Release Frequency: Varies

ABANDONED MINES: Abandoned Mines

An inventory of land and water impacted by past mining (primarily coal mining) is maintained by OSMRE to provide information needed to implement the Surface Mining Control and Reclamation Act of 1977 (SMCRA). The inventory contains information on the location, type, and extent of AML impacts, as well as, information on the cost associated with the reclamation of those problems. The inventory is based upon field surveys by State, Tribal, and OSMRE program officials. It is dynamic to the extent that it is modified as new problems are identified and existing problems are reclaimed.

Date of Government Version: 09/16/2020
Date Data Arrived at EDR: 09/17/2020
Date Made Active in Reports: 12/10/2020
Number of Days to Update: 84

Source: Department of Interior
Telephone: 202-208-2609
Last EDR Contact: 12/10/2020
Next Scheduled EDR Contact: 03/22/2021
Data Release Frequency: Quarterly

FINDS: Facility Index System/Facility Registry System

Facility Index System. FINDS contains both facility information and 'pointers' to other sources that contain more detail. EDR includes the following FINDS databases in this report: PCS (Permit Compliance System), AIRS (Aerometric Information Retrieval System), DOCKET (Enforcement Docket used to manage and track information on civil judicial enforcement cases for all environmental statutes), FURS (Federal Underground Injection Control), C-DOCKET (Criminal Docket System used to track criminal enforcement actions for all environmental statutes), FFIS (Federal Facilities Information System), STATE (State Environmental Laws and Statutes), and PADS (PCB Activity Data System).

Date of Government Version: 11/04/2020
Date Data Arrived at EDR: 12/01/2020
Date Made Active in Reports: 01/25/2021
Number of Days to Update: 55

Source: EPA
Telephone: (415) 947-8000
Last EDR Contact: 12/01/2020
Next Scheduled EDR Contact: 03/15/2021
Data Release Frequency: Quarterly

DOCKET HWC: Hazardous Waste Compliance Docket Listing

A complete list of the Federal Agency Hazardous Waste Compliance Docket Facilities.

Date of Government Version: 11/03/2020
Date Data Arrived at EDR: 11/17/2020
Date Made Active in Reports: 02/09/2021
Number of Days to Update: 84

Source: Environmental Protection Agency
Telephone: 202-564-0527
Last EDR Contact: 11/17/2020
Next Scheduled EDR Contact: 03/08/2021
Data Release Frequency: Varies

GOVERNMENT RECORDS SEARCHED / DATA CURRENCY TRACKING

ECHO: Enforcement & Compliance History Information

ECHO provides integrated compliance and enforcement information for about 800,000 regulated facilities nationwide.

| | |
|---|---|
| Date of Government Version: 10/03/2020 | Source: Environmental Protection Agency |
| Date Data Arrived at EDR: 10/06/2020 | Telephone: 202-564-2280 |
| Date Made Active in Reports: 01/04/2021 | Last EDR Contact: 01/08/2021 |
| Number of Days to Update: 90 | Next Scheduled EDR Contact: 04/19/2021 |
| | Data Release Frequency: Quarterly |

UXO: Unexploded Ordnance Sites

A listing of unexploded ordnance site locations

| | |
|---|--|
| Date of Government Version: 12/31/2018 | Source: Department of Defense |
| Date Data Arrived at EDR: 07/02/2020 | Telephone: 703-704-1564 |
| Date Made Active in Reports: 09/17/2020 | Last EDR Contact: 01/15/2021 |
| Number of Days to Update: 77 | Next Scheduled EDR Contact: 04/26/2021 |
| | Data Release Frequency: Varies |

FUELS PROGRAM: EPA Fuels Program Registered Listing

This listing includes facilities that are registered under the Part 80 (Code of Federal Regulations) EPA Fuels Programs. All companies now are required to submit new and updated registrations.

| | |
|---|--|
| Date of Government Version: 11/13/2020 | Source: EPA |
| Date Data Arrived at EDR: 11/13/2020 | Telephone: 800-385-6164 |
| Date Made Active in Reports: 01/25/2021 | Last EDR Contact: 02/17/2021 |
| Number of Days to Update: 73 | Next Scheduled EDR Contact: 05/31/2021 |
| | Data Release Frequency: Quarterly |

CA BOND EXP. PLAN: Bond Expenditure Plan

Department of Health Services developed a site-specific expenditure plan as the basis for an appropriation of Hazardous Substance Cleanup Bond Act funds. It is not updated.

| | |
|---|---|
| Date of Government Version: 01/01/1989 | Source: Department of Health Services |
| Date Data Arrived at EDR: 07/27/1994 | Telephone: 916-255-2118 |
| Date Made Active in Reports: 08/02/1994 | Last EDR Contact: 05/31/1994 |
| Number of Days to Update: 6 | Next Scheduled EDR Contact: N/A |
| | Data Release Frequency: No Update Planned |

CORTESE: "Cortese" Hazardous Waste & Substances Sites List

The sites for the list are designated by the State Water Resource Control Board (LUST), the Integrated Waste Board (SWF/LS), and the Department of Toxic Substances Control (Cal-Sites).

| | |
|---|---|
| Date of Government Version: 06/22/2020 | Source: CAL EPA/Office of Emergency Information |
| Date Data Arrived at EDR: 06/22/2020 | Telephone: 916-323-3400 |
| Date Made Active in Reports: 09/04/2020 | Last EDR Contact: 12/17/2020 |
| Number of Days to Update: 74 | Next Scheduled EDR Contact: 04/05/2021 |
| | Data Release Frequency: Quarterly |

CUPA LIVERMORE-PLEASANTON: CUPA Facility Listing

list of facilities associated with the various CUPA programs in Livermore-Pleasanton

| | |
|---|--|
| Date of Government Version: 05/01/2019 | Source: Livermore-Pleasanton Fire Department |
| Date Data Arrived at EDR: 05/14/2019 | Telephone: 925-454-2361 |
| Date Made Active in Reports: 07/17/2019 | Last EDR Contact: 02/12/2021 |
| Number of Days to Update: 64 | Next Scheduled EDR Contact: 05/24/2021 |
| | Data Release Frequency: Varies |

DRYCLEAN AVAQMD: Antelope Valley Air Quality Management District Drycleaner Listing

A listing of dry cleaners in the Antelope Valley Air Quality Management District.

GOVERNMENT RECORDS SEARCHED / DATA CURRENCY TRACKING

Date of Government Version: 11/23/2020
Date Data Arrived at EDR: 11/24/2020
Date Made Active in Reports: 02/10/2021
Number of Days to Update: 78

Source: Antelope Valley Air Quality Management District
Telephone: 661-723-8070
Last EDR Contact: 11/23/2020
Next Scheduled EDR Contact: 03/15/2021
Data Release Frequency: Varies

DRYCLEANERS: Cleaner Facilities

A list of drycleaner related facilities that have EPA ID numbers. These are facilities with certain SIC codes: power laundries, family and commercial; garment pressing and cleaner's agents; linen supply; coin-operated laundries and cleaning; drycleaning plants, except rugs; carpet and upholster cleaning; industrial launderers; laundry and garment services.

Date of Government Version: 11/23/2020
Date Data Arrived at EDR: 11/25/2020
Date Made Active in Reports: 02/10/2021
Number of Days to Update: 77

Source: Department of Toxic Substance Control
Telephone: 916-327-4498
Last EDR Contact: 11/23/2020
Next Scheduled EDR Contact: 03/15/2021
Data Release Frequency: Annually

DRYCLEAN SOUTH COAST: South Coast Air Quality Management District Drycleaner Listing

A listing of dry cleaners in the South Coast Air Quality Management District

Date of Government Version: 11/17/2020
Date Data Arrived at EDR: 11/18/2020
Date Made Active in Reports: 02/04/2021
Number of Days to Update: 78

Source: South Coast Air Quality Management District
Telephone: 909-396-3211
Last EDR Contact: 02/22/2021
Next Scheduled EDR Contact: 06/06/2021
Data Release Frequency: Varies

EMI: Emissions Inventory Data

Toxics and criteria pollutant emissions data collected by the ARB and local air pollution agencies.

Date of Government Version: 12/31/2018
Date Data Arrived at EDR: 06/16/2020
Date Made Active in Reports: 08/28/2020
Number of Days to Update: 73

Source: California Air Resources Board
Telephone: 916-322-2990
Last EDR Contact: 12/18/2020
Next Scheduled EDR Contact: 03/29/2021
Data Release Frequency: Varies

ENF: Enforcement Action Listing

A listing of Water Board Enforcement Actions. Formal is everything except Oral/Verbal Communication, Notice of Violation, Expedited Payment Letter, and Staff Enforcement Letter.

Date of Government Version: 10/16/2020
Date Data Arrived at EDR: 10/19/2020
Date Made Active in Reports: 01/07/2021
Number of Days to Update: 80

Source: State Water Resources Control Board
Telephone: 916-445-9379
Last EDR Contact: 01/20/2021
Next Scheduled EDR Contact: 05/03/2021
Data Release Frequency: Varies

Financial Assurance 1: Financial Assurance Information Listing

Financial Assurance information

Date of Government Version: 10/13/2020
Date Data Arrived at EDR: 10/14/2020
Date Made Active in Reports: 01/04/2021
Number of Days to Update: 82

Source: Department of Toxic Substances Control
Telephone: 916-255-3628
Last EDR Contact: 01/22/2021
Next Scheduled EDR Contact: 05/03/2021
Data Release Frequency: Varies

Financial Assurance 2: Financial Assurance Information Listing

A listing of financial assurance information for solid waste facilities. Financial assurance is intended to ensure that resources are available to pay for the cost of closure, post-closure care, and corrective measures if the owner or operator of a regulated facility is unable or unwilling to pay.

GOVERNMENT RECORDS SEARCHED / DATA CURRENCY TRACKING

Date of Government Version: 11/12/2020
Date Data Arrived at EDR: 11/13/2020
Date Made Active in Reports: 01/29/2021
Number of Days to Update: 77

Source: California Integrated Waste Management Board
Telephone: 916-341-6066
Last EDR Contact: 02/08/2021
Next Scheduled EDR Contact: 05/24/2021
Data Release Frequency: Varies

HAZNET: Facility and Manifest Data

Facility and Manifest Data. The data is extracted from the copies of hazardous waste manifests received each year by the DTSC. The annual volume of manifests is typically 700,000 - 1,000,000 annually, representing approximately 350,000 - 500,000 shipments. Data are from the manifests submitted without correction, and therefore many contain some invalid values for data elements such as generator ID, TSD ID, waste category, and disposal method. This database begins with calendar year 1993.

Date of Government Version: 12/31/2019
Date Data Arrived at EDR: 04/15/2020
Date Made Active in Reports: 07/02/2020
Number of Days to Update: 78

Source: California Environmental Protection Agency
Telephone: 916-255-1136
Last EDR Contact: 01/05/2021
Next Scheduled EDR Contact: 04/19/2021
Data Release Frequency: Annually

ICE: ICE

Contains data pertaining to the Permitted Facilities with Inspections / Enforcements sites tracked in Envirostor.

Date of Government Version: 11/13/2020
Date Data Arrived at EDR: 11/13/2020
Date Made Active in Reports: 02/01/2021
Number of Days to Update: 80

Source: Department of Toxic Substances Control
Telephone: 877-786-9427
Last EDR Contact: 02/17/2021
Next Scheduled EDR Contact: 05/31/2021
Data Release Frequency: Quarterly

HIST CORTESE: Hazardous Waste & Substance Site List

The sites for the list are designated by the State Water Resource Control Board [LUST], the Integrated Waste Board [SWF/LS], and the Department of Toxic Substances Control [CALSITES]. This listing is no longer updated by the state agency.

Date of Government Version: 04/01/2001
Date Data Arrived at EDR: 01/22/2009
Date Made Active in Reports: 04/08/2009
Number of Days to Update: 76

Source: Department of Toxic Substances Control
Telephone: 916-323-3400
Last EDR Contact: 01/22/2009
Next Scheduled EDR Contact: N/A
Data Release Frequency: No Update Planned

HWP: EnviroStor Permitted Facilities Listing

Detailed information on permitted hazardous waste facilities and corrective action ("cleanups") tracked in EnviroStor.

Date of Government Version: 11/13/2020
Date Data Arrived at EDR: 11/13/2020
Date Made Active in Reports: 02/01/2021
Number of Days to Update: 80

Source: Department of Toxic Substances Control
Telephone: 916-323-3400
Last EDR Contact: 02/17/2021
Next Scheduled EDR Contact: 05/31/2021
Data Release Frequency: Quarterly

HWT: Registered Hazardous Waste Transporter Database

A listing of hazardous waste transporters. In California, unless specifically exempted, it is unlawful for any person to transport hazardous wastes unless the person holds a valid registration issued by DTSC. A hazardous waste transporter registration is valid for one year and is assigned a unique registration number.

Date of Government Version: 10/05/2020
Date Data Arrived at EDR: 10/06/2020
Date Made Active in Reports: 12/23/2020
Number of Days to Update: 78

Source: Department of Toxic Substances Control
Telephone: 916-440-7145
Last EDR Contact: 01/05/2021
Next Scheduled EDR Contact: 04/19/2021
Data Release Frequency: Quarterly

GOVERNMENT RECORDS SEARCHED / DATA CURRENCY TRACKING

MINES: Mines Site Location Listing

A listing of mine site locations from the Office of Mine Reclamation.

Date of Government Version: 12/07/2020

Date Data Arrived at EDR: 12/08/2020

Date Made Active in Reports: 02/22/2021

Number of Days to Update: 76

Source: Department of Conservation

Telephone: 916-322-1080

Last EDR Contact: 12/08/2020

Next Scheduled EDR Contact: 03/22/2021

Data Release Frequency: Quarterly

MWMP: Medical Waste Management Program Listing

The Medical Waste Management Program (MWMP) ensures the proper handling and disposal of medical waste by permitting and inspecting medical waste Offsite Treatment Facilities (PDF) and Transfer Stations (PDF) throughout the state. MWMP also oversees all Medical Waste Transporters.

Date of Government Version: 10/30/2020

Date Data Arrived at EDR: 12/01/2020

Date Made Active in Reports: 02/12/2021

Number of Days to Update: 73

Source: Department of Public Health

Telephone: 916-558-1784

Last EDR Contact: 12/01/2020

Next Scheduled EDR Contact: 03/15/2021

Data Release Frequency: Varies

NPDES: NPDES Permits Listing

A listing of NPDES permits, including stormwater.

Date of Government Version: 11/09/2020

Date Data Arrived at EDR: 11/10/2020

Date Made Active in Reports: 01/27/2021

Number of Days to Update: 78

Source: State Water Resources Control Board

Telephone: 916-445-9379

Last EDR Contact: 02/09/2021

Next Scheduled EDR Contact: 05/24/2021

Data Release Frequency: Quarterly

PEST LIC: Pesticide Regulation Licenses Listing

A listing of licenses and certificates issued by the Department of Pesticide Regulation. The DPR issues licenses and/or certificates to: Persons and businesses that apply or sell pesticides; Pest control dealers and brokers; Persons who advise on agricultural pesticide applications.

Date of Government Version: 11/30/2020

Date Data Arrived at EDR: 12/01/2020

Date Made Active in Reports: 02/12/2021

Number of Days to Update: 73

Source: Department of Pesticide Regulation

Telephone: 916-445-4038

Last EDR Contact: 12/01/2020

Next Scheduled EDR Contact: 03/15/2021

Data Release Frequency: Quarterly

PROC: Certified Processors Database

A listing of certified processors.

Date of Government Version: 12/07/2020

Date Data Arrived at EDR: 12/08/2020

Date Made Active in Reports: 02/22/2021

Number of Days to Update: 76

Source: Department of Conservation

Telephone: 916-323-3836

Last EDR Contact: 12/08/2020

Next Scheduled EDR Contact: 03/22/2021

Data Release Frequency: Quarterly

NOTIFY 65: Proposition 65 Records

Listings of all Proposition 65 incidents reported to counties by the State Water Resources Control Board and the Regional Water Quality Control Board. This database is no longer updated by the reporting agency.

Date of Government Version: 12/07/2020

Date Data Arrived at EDR: 12/09/2020

Date Made Active in Reports: 12/10/2020

Number of Days to Update: 1

Source: State Water Resources Control Board

Telephone: 916-445-3846

Last EDR Contact: 12/07/2020

Next Scheduled EDR Contact: 03/29/2021

Data Release Frequency: No Update Planned

GOVERNMENT RECORDS SEARCHED / DATA CURRENCY TRACKING

UIC: UIC Listing

A listing of wells identified as underground injection wells, in the California Oil and Gas Wells database.

| | |
|---|--|
| Date of Government Version: 02/01/2021 | Source: Department of Conservation |
| Date Data Arrived at EDR: 02/19/2021 | Telephone: 916-445-2408 |
| Date Made Active in Reports: 02/22/2021 | Last EDR Contact: 02/18/2021 |
| Number of Days to Update: 3 | Next Scheduled EDR Contact: 03/22/2021 |
| | Data Release Frequency: Varies |

UIC GEO: Underground Injection Control Sites (GEOTRACKER)

Underground control injection sites

| | |
|---|--|
| Date of Government Version: 12/04/2020 | Source: State Water Resource Control Board |
| Date Data Arrived at EDR: 12/04/2020 | Telephone: 866-480-1028 |
| Date Made Active in Reports: 02/18/2021 | Last EDR Contact: 12/04/2020 |
| Number of Days to Update: 76 | Next Scheduled EDR Contact: 03/22/2021 |
| | Data Release Frequency: Varies |

WASTEWATER PITS: Oil Wastewater Pits Listing

Water officials discovered that oil producers have been dumping chemical-laden wastewater into hundreds of unlined pits that are operating without proper permits. Inspections completed by the Central Valley Regional Water Quality Control Board revealed the existence of previously unidentified waste sites. The water boards review found that more than one-third of the region's active disposal pits are operating without permission.

| | |
|---|--|
| Date of Government Version: 11/19/2019 | Source: RWQCB, Central Valley Region |
| Date Data Arrived at EDR: 01/07/2020 | Telephone: 559-445-5577 |
| Date Made Active in Reports: 03/09/2020 | Last EDR Contact: 01/08/2021 |
| Number of Days to Update: 62 | Next Scheduled EDR Contact: 04/19/2021 |
| | Data Release Frequency: Varies |

WDS: Waste Discharge System

Sites which have been issued waste discharge requirements.

| | |
|---|---|
| Date of Government Version: 06/19/2007 | Source: State Water Resources Control Board |
| Date Data Arrived at EDR: 06/20/2007 | Telephone: 916-341-5227 |
| Date Made Active in Reports: 06/29/2007 | Last EDR Contact: 02/16/2021 |
| Number of Days to Update: 9 | Next Scheduled EDR Contact: 05/31/2021 |
| | Data Release Frequency: No Update Planned |

WIP: Well Investigation Program Case List

Well Investigation Program case in the San Gabriel and San Fernando Valley area.

| | |
|---|---|
| Date of Government Version: 07/03/2009 | Source: Los Angeles Water Quality Control Board |
| Date Data Arrived at EDR: 07/21/2009 | Telephone: 213-576-6726 |
| Date Made Active in Reports: 08/03/2009 | Last EDR Contact: 12/15/2020 |
| Number of Days to Update: 13 | Next Scheduled EDR Contact: 04/05/2021 |
| | Data Release Frequency: No Update Planned |

MILITARY PRIV SITES: Military Privatized Sites (GEOTRACKER)

Military privatized sites

| | |
|---|---|
| Date of Government Version: 12/04/2020 | Source: State Water Resources Control Board |
| Date Data Arrived at EDR: 12/04/2020 | Telephone: 866-480-1028 |
| Date Made Active in Reports: 02/18/2021 | Last EDR Contact: 12/04/2020 |
| Number of Days to Update: 76 | Next Scheduled EDR Contact: 03/22/2021 |
| | Data Release Frequency: Varies |

PROJECT: Project Sites (GEOTRACKER)

Projects sites

GOVERNMENT RECORDS SEARCHED / DATA CURRENCY TRACKING

Date of Government Version: 12/04/2020
Date Data Arrived at EDR: 12/04/2020
Date Made Active in Reports: 02/18/2021
Number of Days to Update: 76

Source: State Water Resources Control Board
Telephone: 866-480-1028
Last EDR Contact: 12/04/2020
Next Scheduled EDR Contact: 03/22/2021
Data Release Frequency: Varies

WDR: Waste Discharge Requirements Listing

In general, the Waste Discharge Requirements (WDRs) Program (sometimes also referred to as the "Non Chapter 15 (Non 15) Program") regulates point discharges that are exempt pursuant to Subsection 20090 of Title 27 and not subject to the Federal Water Pollution Control Act. Exemptions from Title 27 may be granted for nine categories of discharges (e.g., sewage, wastewater, etc.) that meet, and continue to meet, the preconditions listed for each specific exemption. The scope of the WDRs Program also includes the discharge of wastes classified as inert, pursuant to section 20230 of Title 27.

Date of Government Version: 12/07/2020
Date Data Arrived at EDR: 12/08/2020
Date Made Active in Reports: 02/22/2021
Number of Days to Update: 76

Source: State Water Resources Control Board
Telephone: 916-341-5810
Last EDR Contact: 12/08/2020
Next Scheduled EDR Contact: 03/22/2021
Data Release Frequency: Quarterly

CIWQS: California Integrated Water Quality System

The California Integrated Water Quality System (CIWQS) is a computer system used by the State and Regional Water Quality Control Boards to track information about places of environmental interest, manage permits and other orders, track inspections, and manage violations and enforcement activities.

Date of Government Version: 11/30/2020
Date Data Arrived at EDR: 12/01/2020
Date Made Active in Reports: 02/12/2021
Number of Days to Update: 73

Source: State Water Resources Control Board
Telephone: 866-794-4977
Last EDR Contact: 12/01/2020
Next Scheduled EDR Contact: 03/01/2021
Data Release Frequency: Varies

CERS: CalEPA Regulated Site Portal Data

The CalEPA Regulated Site Portal database combines data about environmentally regulated sites and facilities in California into a single database. It combines data from a variety of state and federal databases, and provides an overview of regulated activities across the spectrum of environmental programs for any given location in California. These activities include hazardous materials and waste, state and federal cleanups, impacted ground and surface waters, and toxic materials

Date of Government Version: 10/19/2020
Date Data Arrived at EDR: 10/19/2020
Date Made Active in Reports: 01/07/2021
Number of Days to Update: 80

Source: California Environmental Protection Agency
Telephone: 916-323-2514
Last EDR Contact: 01/20/2021
Next Scheduled EDR Contact: 05/03/2021
Data Release Frequency: Varies

NON-CASE INFO: Non-Case Information Sites (GEOTRACKER)

Non-Case Information sites

Date of Government Version: 12/04/2020
Date Data Arrived at EDR: 12/04/2020
Date Made Active in Reports: 02/18/2021
Number of Days to Update: 76

Source: State Water Resources Control Board
Telephone: 866-480-1028
Last EDR Contact: 12/04/2020
Next Scheduled EDR Contact: 03/22/2021
Data Release Frequency: Varies

OTHER OIL GAS: Other Oil & Gas Projects Sites (GEOTRACKER)

Other Oil & Gas Projects sites

Date of Government Version: 12/04/2020
Date Data Arrived at EDR: 12/04/2020
Date Made Active in Reports: 02/18/2021
Number of Days to Update: 76

Source: State Water Resources Control Board
Telephone: 866-480-1028
Last EDR Contact: 12/04/2020
Next Scheduled EDR Contact: 03/22/2021
Data Release Frequency: Varies

GOVERNMENT RECORDS SEARCHED / DATA CURRENCY TRACKING

PROD WATER PONDS: Produced Water Ponds Sites (GEOTRACKER)

Produced water ponds sites

Date of Government Version: 12/04/2020
Date Data Arrived at EDR: 12/04/2020
Date Made Active in Reports: 02/18/2021
Number of Days to Update: 76

Source: State Water Resources Control Board
Telephone: 866-480-1028
Last EDR Contact: 12/04/2020
Next Scheduled EDR Contact: 03/22/2021
Data Release Frequency: Varies

SAMPLING POINT: Sampling Point ? Public Sites (GEOTRACKER)

Sampling point - public sites

Date of Government Version: 12/04/2020
Date Data Arrived at EDR: 12/04/2020
Date Made Active in Reports: 02/18/2021
Number of Days to Update: 76

Source: State Water Resources Control Board
Telephone: 866-480-1028
Last EDR Contact: 12/04/2020
Next Scheduled EDR Contact: 03/22/2021
Data Release Frequency: Varies

WELL STIM PROJ: Well Stimulation Project (GEOTRACKER)

Includes areas of groundwater monitoring plans, a depiction of the monitoring network, and the facilities, boundaries, and subsurface characteristics of the oilfield and the features (oil and gas wells, produced water ponds, UIC wells, water supply wells, etc?) being monitored

Date of Government Version: 12/04/2020
Date Data Arrived at EDR: 12/04/2020
Date Made Active in Reports: 02/18/2021
Number of Days to Update: 76

Source: State Water Resources Control Board
Telephone: 866-480-1028
Last EDR Contact: 12/04/2020
Next Scheduled EDR Contact: 03/22/2021
Data Release Frequency: Varies

PCS INACTIVE: Listing of Inactive PCS Permits

An inactive permit is a facility that has shut down or is no longer discharging.

Date of Government Version: 11/05/2014
Date Data Arrived at EDR: 01/06/2015
Date Made Active in Reports: 05/06/2015
Number of Days to Update: 120

Source: EPA
Telephone: 202-564-2496
Last EDR Contact: 01/04/2021
Next Scheduled EDR Contact: 04/19/2021
Data Release Frequency: Semi-Annually

HWTS: Hazardous Waste Tracking System

DTSC maintains the Hazardous Waste Tracking System that stores ID number information since the early 1980s and manifest data since 1993. The system collects both manifest copies from the generator and destination facility.

Date of Government Version: 10/13/2020
Date Data Arrived at EDR: 10/14/2020
Date Made Active in Reports: 11/03/2020
Number of Days to Update: 20

Source: Department of Toxic Substances Control
Telephone: 916-324-2444
Last EDR Contact: 01/19/2021
Next Scheduled EDR Contact: 04/19/2021
Data Release Frequency: Varies

PCS ENF: Enforcement data

No description is available for this data

Date of Government Version: 12/31/2014
Date Data Arrived at EDR: 02/05/2015
Date Made Active in Reports: 03/06/2015
Number of Days to Update: 29

Source: EPA
Telephone: 202-564-2497
Last EDR Contact: 12/30/2020
Next Scheduled EDR Contact: 04/19/2021
Data Release Frequency: Varies

MINES MRDS: Mineral Resources Data System

Mineral Resources Data System

GOVERNMENT RECORDS SEARCHED / DATA CURRENCY TRACKING

Date of Government Version: 04/06/2018
Date Data Arrived at EDR: 10/21/2019
Date Made Active in Reports: 10/24/2019
Number of Days to Update: 3

Source: USGS
Telephone: 703-648-6533
Last EDR Contact: 11/25/2020
Next Scheduled EDR Contact: 03/08/2021
Data Release Frequency: Varies

PCS: Permit Compliance System

PCS is a computerized management information system that contains data on National Pollutant Discharge Elimination System (NPDES) permit holding facilities. PCS tracks the permit, compliance, and enforcement status of NPDES facilities.

Date of Government Version: 07/14/2011
Date Data Arrived at EDR: 08/05/2011
Date Made Active in Reports: 09/29/2011
Number of Days to Update: 55

Source: EPA, Office of Water
Telephone: 202-564-2496
Last EDR Contact: 01/04/2021
Next Scheduled EDR Contact: 04/19/2021
Data Release Frequency: Semi-Annually

EDR HIGH RISK HISTORICAL RECORDS

EDR Exclusive Records

EDR MGP: EDR Proprietary Manufactured Gas Plants

The EDR Proprietary Manufactured Gas Plant Database includes records of coal gas plants (manufactured gas plants) compiled by EDR's researchers. Manufactured gas sites were used in the United States from the 1800's to 1950's to produce a gas that could be distributed and used as fuel. These plants used whale oil, rosin, coal, or a mixture of coal, oil, and water that also produced a significant amount of waste. Many of the byproducts of the gas production, such as coal tar (oily waste containing volatile and non-volatile chemicals), sludges, oils and other compounds are potentially hazardous to human health and the environment. The byproduct from this process was frequently disposed of directly at the plant site and can remain or spread slowly, serving as a continuous source of soil and groundwater contamination.

Date of Government Version: N/A
Date Data Arrived at EDR: N/A
Date Made Active in Reports: N/A
Number of Days to Update: N/A

Source: EDR, Inc.
Telephone: N/A
Last EDR Contact: N/A
Next Scheduled EDR Contact: N/A
Data Release Frequency: No Update Planned

EDR Hist Auto: EDR Exclusive Historical Auto Stations

EDR has searched selected national collections of business directories and has collected listings of potential gas station/filling station/service station sites that were available to EDR researchers. EDR's review was limited to those categories of sources that might, in EDR's opinion, include gas station/filling station/service station establishments. The categories reviewed included, but were not limited to gas, gas station, gasoline station, filling station, auto, automobile repair, auto service station, service station, etc. This database falls within a category of information EDR classifies as "High Risk Historical Records", or HRHR. EDR's HRHR effort presents unique and sometimes proprietary data about past sites and operations that typically create environmental concerns, but may not show up in current government records searches.

Date of Government Version: N/A
Date Data Arrived at EDR: N/A
Date Made Active in Reports: N/A
Number of Days to Update: N/A

Source: EDR, Inc.
Telephone: N/A
Last EDR Contact: N/A
Next Scheduled EDR Contact: N/A
Data Release Frequency: Varies

EDR Hist Cleaner: EDR Exclusive Historical Cleaners

EDR has searched selected national collections of business directories and has collected listings of potential dry cleaner sites that were available to EDR researchers. EDR's review was limited to those categories of sources that might, in EDR's opinion, include dry cleaning establishments. The categories reviewed included, but were not limited to dry cleaners, cleaners, laundry, laundromat, cleaning/laundry, wash & dry etc. This database falls within a category of information EDR classifies as "High Risk Historical Records", or HRHR. EDR's HRHR effort presents unique and sometimes proprietary data about past sites and operations that typically create environmental concerns, but may not show up in current government records searches.

GOVERNMENT RECORDS SEARCHED / DATA CURRENCY TRACKING

Date of Government Version: N/A
Date Data Arrived at EDR: N/A
Date Made Active in Reports: N/A
Number of Days to Update: N/A

Source: EDR, Inc.
Telephone: N/A
Last EDR Contact: N/A
Next Scheduled EDR Contact: N/A
Data Release Frequency: Varies

EDR RECOVERED GOVERNMENT ARCHIVES

Exclusive Recovered Govt. Archives

RGA LF: Recovered Government Archive Solid Waste Facilities List

The EDR Recovered Government Archive Landfill database provides a list of landfills derived from historical databases and includes many records that no longer appear in current government lists. Compiled from Records formerly available from the Department of Resources Recycling and Recovery in California.

Date of Government Version: N/A
Date Data Arrived at EDR: 07/01/2013
Date Made Active in Reports: 01/13/2014
Number of Days to Update: 196

Source: Department of Resources Recycling and Recovery
Telephone: N/A
Last EDR Contact: 06/01/2012
Next Scheduled EDR Contact: N/A
Data Release Frequency: Varies

RGA LUST: Recovered Government Archive Leaking Underground Storage Tank

The EDR Recovered Government Archive Leaking Underground Storage Tank database provides a list of LUST incidents derived from historical databases and includes many records that no longer appear in current government lists. Compiled from Records formerly available from the State Water Resources Control Board in California.

Date of Government Version: N/A
Date Data Arrived at EDR: 07/01/2013
Date Made Active in Reports: 12/30/2013
Number of Days to Update: 182

Source: State Water Resources Control Board
Telephone: N/A
Last EDR Contact: 06/01/2012
Next Scheduled EDR Contact: N/A
Data Release Frequency: Varies

COUNTY RECORDS

ALAMEDA COUNTY:

CS ALAMEDA: Contaminated Sites

A listing of contaminated sites overseen by the Toxic Release Program (oil and groundwater contamination from chemical releases and spills) and the Leaking Underground Storage Tank Program (soil and ground water contamination from leaking petroleum USTs).

Date of Government Version: 01/09/2019
Date Data Arrived at EDR: 01/11/2019
Date Made Active in Reports: 03/05/2019
Number of Days to Update: 53

Source: Alameda County Environmental Health Services
Telephone: 510-567-6700
Last EDR Contact: 01/04/2021
Next Scheduled EDR Contact: 04/19/2021
Data Release Frequency: Semi-Annually

UST ALAMEDA: Underground Tanks

Underground storage tank sites located in Alameda county.

Date of Government Version: 10/01/2020
Date Data Arrived at EDR: 10/06/2020
Date Made Active in Reports: 12/23/2020
Number of Days to Update: 78

Source: Alameda County Environmental Health Services
Telephone: 510-567-6700
Last EDR Contact: 01/04/2021
Next Scheduled EDR Contact: 04/19/2021
Data Release Frequency: Semi-Annually

AMADOR COUNTY:

GOVERNMENT RECORDS SEARCHED / DATA CURRENCY TRACKING

CUPA AMADOR: CUPA Facility List Cupa Facility List

Date of Government Version: 10/19/2020
Date Data Arrived at EDR: 10/22/2020
Date Made Active in Reports: 01/12/2021
Number of Days to Update: 82

Source: Amador County Environmental Health
Telephone: 209-223-6439
Last EDR Contact: 02/01/2021
Next Scheduled EDR Contact: 05/17/2021
Data Release Frequency: Varies

BUTTE COUNTY:

CUPA BUTTE: CUPA Facility Listing Cupa facility list.

Date of Government Version: 04/21/2017
Date Data Arrived at EDR: 04/25/2017
Date Made Active in Reports: 08/09/2017
Number of Days to Update: 106

Source: Public Health Department
Telephone: 530-538-7149
Last EDR Contact: 12/30/2020
Next Scheduled EDR Contact: 04/19/2021
Data Release Frequency: No Update Planned

CALVERAS COUNTY:

CUPA CALVERAS: CUPA Facility Listing Cupa Facility Listing

Date of Government Version: 12/15/2020
Date Data Arrived at EDR: 12/16/2020
Date Made Active in Reports: 12/24/2020
Number of Days to Update: 8

Source: Calveras County Environmental Health
Telephone: 209-754-6399
Last EDR Contact: 12/15/2020
Next Scheduled EDR Contact: 04/05/2021
Data Release Frequency: Quarterly

COLUSA COUNTY:

CUPA COLUSA: CUPA Facility List Cupa facility list.

Date of Government Version: 04/06/2020
Date Data Arrived at EDR: 04/23/2020
Date Made Active in Reports: 07/10/2020
Number of Days to Update: 78

Source: Health & Human Services
Telephone: 530-458-0396
Last EDR Contact: 02/16/2021
Next Scheduled EDR Contact: 05/17/2021
Data Release Frequency: Semi-Annually

CONTRA COSTA COUNTY:

SL CONTRA COSTA: Site List

List includes sites from the underground tank, hazardous waste generator and business plan/2185 programs.

Date of Government Version: 10/19/2020
Date Data Arrived at EDR: 10/22/2020
Date Made Active in Reports: 01/13/2021
Number of Days to Update: 83

Source: Contra Costa Health Services Department
Telephone: 925-646-2286
Last EDR Contact: 01/25/2021
Next Scheduled EDR Contact: 05/10/2021
Data Release Frequency: Semi-Annually

DEL NORTE COUNTY:

GOVERNMENT RECORDS SEARCHED / DATA CURRENCY TRACKING

CUPA DEL NORTE: CUPA Facility List Cupa Facility list

Date of Government Version: 06/08/2020
Date Data Arrived at EDR: 08/13/2020
Date Made Active in Reports: 10/22/2020
Number of Days to Update: 70

Source: Del Norte County Environmental Health Division
Telephone: 707-465-0426
Last EDR Contact: 01/25/2021
Next Scheduled EDR Contact: 05/10/2021
Data Release Frequency: Varies

EL DORADO COUNTY:

CUPA EL DORADO: CUPA Facility List CUPA facility list.

Date of Government Version: 10/22/2020
Date Data Arrived at EDR: 11/03/2020
Date Made Active in Reports: 01/20/2021
Number of Days to Update: 78

Source: El Dorado County Environmental Management Department
Telephone: 530-621-6623
Last EDR Contact: 02/08/2021
Next Scheduled EDR Contact: 05/10/2021
Data Release Frequency: Varies

FRESNO COUNTY:

CUPA FRESNO: CUPA Resources List

Certified Unified Program Agency. CUPA's are responsible for implementing a unified hazardous materials and hazardous waste management regulatory program. The agency provides oversight of businesses that deal with hazardous materials, operate underground storage tanks or aboveground storage tanks.

Date of Government Version: 10/02/2020
Date Data Arrived at EDR: 10/06/2020
Date Made Active in Reports: 12/22/2020
Number of Days to Update: 77

Source: Dept. of Community Health
Telephone: 559-445-3271
Last EDR Contact: 01/15/2021
Next Scheduled EDR Contact: 04/12/2021
Data Release Frequency: Semi-Annually

GLENN COUNTY:

CUPA GLENN: CUPA Facility List Cupa facility list

Date of Government Version: 01/22/2018
Date Data Arrived at EDR: 01/24/2018
Date Made Active in Reports: 03/14/2018
Number of Days to Update: 49

Source: Glenn County Air Pollution Control District
Telephone: 830-934-6500
Last EDR Contact: 01/19/2021
Next Scheduled EDR Contact: 05/03/2021
Data Release Frequency: No Update Planned

HUMBOLDT COUNTY:

CUPA HUMBOLDT: CUPA Facility List CUPA facility list.

Date of Government Version: 11/18/2020
Date Data Arrived at EDR: 11/19/2020
Date Made Active in Reports: 02/04/2021
Number of Days to Update: 77

Source: Humboldt County Environmental Health
Telephone: N/A
Last EDR Contact: 02/16/2021
Next Scheduled EDR Contact: 05/31/2021
Data Release Frequency: Semi-Annually

IMPERIAL COUNTY:

GOVERNMENT RECORDS SEARCHED / DATA CURRENCY TRACKING

CUPA IMPERIAL: CUPA Facility List Cupa facility list.

Date of Government Version: 10/14/2020
Date Data Arrived at EDR: 10/15/2020
Date Made Active in Reports: 01/05/2021
Number of Days to Update: 82

Source: San Diego Border Field Office
Telephone: 760-339-2777
Last EDR Contact: 01/19/2021
Next Scheduled EDR Contact: 05/03/2021
Data Release Frequency: Varies

INYO COUNTY:

CUPA INYO: CUPA Facility List Cupa facility list.

Date of Government Version: 04/02/2018
Date Data Arrived at EDR: 04/03/2018
Date Made Active in Reports: 06/14/2018
Number of Days to Update: 72

Source: Inyo County Environmental Health Services
Telephone: 760-878-0238
Last EDR Contact: 02/16/2021
Next Scheduled EDR Contact: 05/31/2021
Data Release Frequency: Varies

KERN COUNTY:

CUPA KERN: CUPA Facility List

A listing of sites included in the Kern County Hazardous Material Business Plan.

Date of Government Version: 10/29/2020
Date Data Arrived at EDR: 10/30/2020
Date Made Active in Reports: 01/15/2021
Number of Days to Update: 77

Source: Kern County Public Health
Telephone: 661-321-3000
Last EDR Contact: 02/01/2021
Next Scheduled EDR Contact: 05/17/2021
Data Release Frequency: Varies

UST KERN: Underground Storage Tank Sites & Tank Listing Kern County Sites and Tanks Listing.

Date of Government Version: 01/19/2021
Date Data Arrived at EDR: 01/21/2021
Date Made Active in Reports: 01/28/2021
Number of Days to Update: 7

Source: Kern County Environment Health Services Department
Telephone: 661-862-8700
Last EDR Contact: 02/01/2021
Next Scheduled EDR Contact: 05/17/2021
Data Release Frequency: Quarterly

KINGS COUNTY:

CUPA KINGS: CUPA Facility List

A listing of sites included in the county's Certified Unified Program Agency database. California's Secretary for Environmental Protection established the unified hazardous materials and hazardous waste regulatory program as required by chapter 6.11 of the California Health and Safety Code. The Unified Program consolidates the administration, permits, inspections, and enforcement activities.

Date of Government Version: 05/11/2020
Date Data Arrived at EDR: 05/12/2020
Date Made Active in Reports: 07/27/2020
Number of Days to Update: 76

Source: Kings County Department of Public Health
Telephone: 559-584-1411
Last EDR Contact: 02/16/2021
Next Scheduled EDR Contact: 05/31/2021
Data Release Frequency: Varies

LAKE COUNTY:

GOVERNMENT RECORDS SEARCHED / DATA CURRENCY TRACKING

CUPA LAKE: CUPA Facility List Cupa facility list

Date of Government Version: 08/13/2020
Date Data Arrived at EDR: 08/13/2020
Date Made Active in Reports: 10/23/2020
Number of Days to Update: 71

Source: Lake County Environmental Health
Telephone: 707-263-1164
Last EDR Contact: 01/11/2021
Next Scheduled EDR Contact: 04/26/2021
Data Release Frequency: Varies

LASSEN COUNTY:

CUPA LASSEN: CUPA Facility List Cupa facility list

Date of Government Version: 07/31/2020
Date Data Arrived at EDR: 08/21/2020
Date Made Active in Reports: 11/09/2020
Number of Days to Update: 80

Source: Lassen County Environmental Health
Telephone: 530-251-8528
Last EDR Contact: 02/16/2021
Next Scheduled EDR Contact: 05/03/2021
Data Release Frequency: Varies

LOS ANGELES COUNTY:

AOCONCERN: Key Areas of Concerns in Los Angeles County

San Gabriel Valley areas where VOC contamination is at or above the MCL as designated by region 9 EPA office. Date of Government Version: 3/30/2009 Exide Site area is a cleanup plan of lead-impacted soil surrounding the former Exide Facility as designated by the DTSC. Date of Government Version: 7/17/2017

Date of Government Version: 03/30/2009
Date Data Arrived at EDR: 03/31/2009
Date Made Active in Reports: 10/23/2009
Number of Days to Update: 206

Source: N/A
Telephone: N/A
Last EDR Contact: 12/09/2020
Next Scheduled EDR Contact: 03/29/2021
Data Release Frequency: No Update Planned

HMS LOS ANGELES: HMS: Street Number List

Industrial Waste and Underground Storage Tank Sites.

Date of Government Version: 10/19/2020
Date Data Arrived at EDR: 10/20/2020
Date Made Active in Reports: 01/12/2021
Number of Days to Update: 84

Source: Department of Public Works
Telephone: 626-458-3517
Last EDR Contact: 01/04/2021
Next Scheduled EDR Contact: 04/19/2021
Data Release Frequency: Semi-Annually

LF LOS ANGELES: List of Solid Waste Facilities Solid Waste Facilities in Los Angeles County.

Date of Government Version: 10/09/2020
Date Data Arrived at EDR: 10/09/2020
Date Made Active in Reports: 12/29/2020
Number of Days to Update: 81

Source: La County Department of Public Works
Telephone: 818-458-5185
Last EDR Contact: 01/12/2021
Next Scheduled EDR Contact: 04/26/2021
Data Release Frequency: Varies

LF LOS ANGELES CITY: City of Los Angeles Landfills

Landfills owned and maintained by the City of Los Angeles.

Date of Government Version: 12/31/2019
Date Data Arrived at EDR: 08/17/2020
Date Made Active in Reports: 11/05/2020
Number of Days to Update: 80

Source: Engineering & Construction Division
Telephone: 213-473-7869
Last EDR Contact: 01/11/2021
Next Scheduled EDR Contact: 04/26/2021
Data Release Frequency: Varies

GOVERNMENT RECORDS SEARCHED / DATA CURRENCY TRACKING

LOS ANGELES AST: Active & Inactive AST Inventory

A listing of active & inactive above ground petroleum storage tank site locations, located in the City of Los Angeles.

| | |
|---|--|
| Date of Government Version: 06/01/2019 | Source: Los Angeles Fire Department |
| Date Data Arrived at EDR: 06/25/2019 | Telephone: 213-978-3800 |
| Date Made Active in Reports: 08/22/2019 | Last EDR Contact: 12/18/2020 |
| Number of Days to Update: 58 | Next Scheduled EDR Contact: 04/05/2021 |
| | Data Release Frequency: Varies |

LOS ANGELES CO LF METHANE: Methane Producing Landfills

This data was created on April 30, 2012 to represent known disposal sites in Los Angeles County that may produce and emanate methane gas. The shapefile contains disposal sites within Los Angeles County that once accepted degradable refuse material. Information used to create this data was extracted from a landfill survey performed by County Engineers (Major Waste System Map, 1973) as well as historical records from CalRecycle, Regional Water Quality Control Board, and Los Angeles County Department of Public Health

| | |
|---|---|
| Date of Government Version: 04/30/2012 | Source: Los Angeles County Department of Public Works |
| Date Data Arrived at EDR: 04/17/2019 | Telephone: 626-458-6973 |
| Date Made Active in Reports: 05/29/2019 | Last EDR Contact: 01/15/2021 |
| Number of Days to Update: 42 | Next Scheduled EDR Contact: 04/26/2021 |
| | Data Release Frequency: No Update Planned |

LOS ANGELES HM: Active & Inactive Hazardous Materials Inventory

A listing of active & inactive hazardous materials facility locations, located in the City of Los Angeles.

| | |
|---|--|
| Date of Government Version: 06/01/2019 | Source: Los Angeles Fire Department |
| Date Data Arrived at EDR: 06/25/2019 | Telephone: 213-978-3800 |
| Date Made Active in Reports: 08/22/2019 | Last EDR Contact: 12/18/2020 |
| Number of Days to Update: 58 | Next Scheduled EDR Contact: 04/05/2021 |
| | Data Release Frequency: Varies |

LOS ANGELES UST: Active & Inactive UST Inventory

A listing of active & inactive underground storage tank site locations and underground storage tank historical sites, located in the City of Los Angeles.

| | |
|---|--|
| Date of Government Version: 06/01/2019 | Source: Los Angeles Fire Department |
| Date Data Arrived at EDR: 06/25/2019 | Telephone: 213-978-3800 |
| Date Made Active in Reports: 08/22/2019 | Last EDR Contact: 12/18/2020 |
| Number of Days to Update: 58 | Next Scheduled EDR Contact: 04/05/2021 |
| | Data Release Frequency: Varies |

SITE MIT LOS ANGELES: Site Mitigation List

Industrial sites that have had some sort of spill or complaint.

| | |
|---|--|
| Date of Government Version: 07/20/2020 | Source: Community Health Services |
| Date Data Arrived at EDR: 10/09/2020 | Telephone: 323-890-7806 |
| Date Made Active in Reports: 12/29/2020 | Last EDR Contact: 01/12/2021 |
| Number of Days to Update: 81 | Next Scheduled EDR Contact: 04/26/2021 |
| | Data Release Frequency: Annually |

UST EL SEGUNDO: City of El Segundo Underground Storage Tank

Underground storage tank sites located in El Segundo city.

| | |
|---|--|
| Date of Government Version: 01/21/2017 | Source: City of El Segundo Fire Department |
| Date Data Arrived at EDR: 04/19/2017 | Telephone: 310-524-2236 |
| Date Made Active in Reports: 05/10/2017 | Last EDR Contact: 10/07/2020 |
| Number of Days to Update: 21 | Next Scheduled EDR Contact: 01/25/2021 |
| | Data Release Frequency: No Update Planned |

GOVERNMENT RECORDS SEARCHED / DATA CURRENCY TRACKING

UST LONG BEACH: City of Long Beach Underground Storage Tank
Underground storage tank sites located in the city of Long Beach.

Date of Government Version: 04/22/2019
Date Data Arrived at EDR: 04/23/2019
Date Made Active in Reports: 06/27/2019
Number of Days to Update: 65

Source: City of Long Beach Fire Department
Telephone: 562-570-2563
Last EDR Contact: 01/19/2021
Next Scheduled EDR Contact: 05/03/2021
Data Release Frequency: Varies

UST TORRANCE: City of Torrance Underground Storage Tank
Underground storage tank sites located in the city of Torrance.

Date of Government Version: 09/11/2020
Date Data Arrived at EDR: 10/07/2020
Date Made Active in Reports: 12/23/2020
Number of Days to Update: 77

Source: City of Torrance Fire Department
Telephone: 310-618-2973
Last EDR Contact: 01/19/2021
Next Scheduled EDR Contact: 05/03/2021
Data Release Frequency: Semi-Annually

MADERA COUNTY:

CUPA MADERA: CUPA Facility List

A listing of sites included in the county's Certified Unified Program Agency database. California's Secretary for Environmental Protection established the unified hazardous materials and hazardous waste regulatory program as required by chapter 6.11 of the California Health and Safety Code. The Unified Program consolidates the administration, permits, inspections, and enforcement activities.

Date of Government Version: 08/10/2020
Date Data Arrived at EDR: 08/12/2020
Date Made Active in Reports: 10/23/2020
Number of Days to Update: 72

Source: Madera County Environmental Health
Telephone: 559-675-7823
Last EDR Contact: 02/16/2021
Next Scheduled EDR Contact: 05/31/2021
Data Release Frequency: Varies

MARIN COUNTY:

UST MARIN: Underground Storage Tank Sites
Currently permitted USTs in Marin County.

Date of Government Version: 09/26/2018
Date Data Arrived at EDR: 10/04/2018
Date Made Active in Reports: 11/02/2018
Number of Days to Update: 29

Source: Public Works Department Waste Management
Telephone: 415-473-6647
Last EDR Contact: 12/21/2020
Next Scheduled EDR Contact: 04/12/2021
Data Release Frequency: Semi-Annually

MERCED COUNTY:

CUPA MERCED: CUPA Facility List
CUPA facility list.

Date of Government Version: 02/04/2021
Date Data Arrived at EDR: 02/09/2021
Date Made Active in Reports: 02/18/2021
Number of Days to Update: 9

Source: Merced County Environmental Health
Telephone: 209-381-1094
Last EDR Contact: 01/29/2021
Next Scheduled EDR Contact: 05/31/2021
Data Release Frequency: Varies

MONO COUNTY:

GOVERNMENT RECORDS SEARCHED / DATA CURRENCY TRACKING

CUPA MONO: CUPA Facility List CUPA Facility List

Date of Government Version: 11/16/2020
Date Data Arrived at EDR: 11/23/2020
Date Made Active in Reports: 02/08/2021
Number of Days to Update: 77

Source: Mono County Health Department
Telephone: 760-932-5580
Last EDR Contact: 02/22/2021
Next Scheduled EDR Contact: 06/06/2021
Data Release Frequency: Varies

MONTEREY COUNTY:

CUPA MONTEREY: CUPA Facility Listing CUPA Program listing from the Environmental Health Division.

Date of Government Version: 07/13/2020
Date Data Arrived at EDR: 07/15/2020
Date Made Active in Reports: 07/31/2020
Number of Days to Update: 16

Source: Monterey County Health Department
Telephone: 831-796-1297
Last EDR Contact: 12/21/2020
Next Scheduled EDR Contact: 04/12/2021
Data Release Frequency: Varies

NAPA COUNTY:

LUST NAPA: Sites With Reported Contamination

A listing of leaking underground storage tank sites located in Napa county.

Date of Government Version: 01/09/2017
Date Data Arrived at EDR: 01/11/2017
Date Made Active in Reports: 03/02/2017
Number of Days to Update: 50

Source: Napa County Department of Environmental Management
Telephone: 707-253-4269
Last EDR Contact: 02/22/2021
Next Scheduled EDR Contact: 06/06/2021
Data Release Frequency: No Update Planned

UST NAPA: Closed and Operating Underground Storage Tank Sites

Underground storage tank sites located in Napa county.

Date of Government Version: 09/05/2019
Date Data Arrived at EDR: 09/09/2019
Date Made Active in Reports: 10/31/2019
Number of Days to Update: 52

Source: Napa County Department of Environmental Management
Telephone: 707-253-4269
Last EDR Contact: 02/22/2021
Next Scheduled EDR Contact: 06/06/2021
Data Release Frequency: No Update Planned

NEVADA COUNTY:

CUPA NEVADA: CUPA Facility List CUPA facility list.

Date of Government Version: 10/26/2020
Date Data Arrived at EDR: 10/28/2020
Date Made Active in Reports: 01/15/2021
Number of Days to Update: 79

Source: Community Development Agency
Telephone: 530-265-1467
Last EDR Contact: 01/25/2021
Next Scheduled EDR Contact: 05/10/2021
Data Release Frequency: Varies

ORANGE COUNTY:

IND_SITE ORANGE: List of Industrial Site Cleanups Petroleum and non-petroleum spills.

GOVERNMENT RECORDS SEARCHED / DATA CURRENCY TRACKING

Date of Government Version: 09/01/2020
Date Data Arrived at EDR: 11/05/2020
Date Made Active in Reports: 01/26/2021
Number of Days to Update: 82

Source: Health Care Agency
Telephone: 714-834-3446
Last EDR Contact: 02/01/2021
Next Scheduled EDR Contact: 05/17/2021
Data Release Frequency: Annually

LUST ORANGE: List of Underground Storage Tank Cleanups
Orange County Underground Storage Tank Cleanups (LUST).

Date of Government Version: 09/01/2020
Date Data Arrived at EDR: 11/06/2020
Date Made Active in Reports: 01/26/2021
Number of Days to Update: 81

Source: Health Care Agency
Telephone: 714-834-3446
Last EDR Contact: 02/05/2021
Next Scheduled EDR Contact: 05/17/2021
Data Release Frequency: Quarterly

UST ORANGE: List of Underground Storage Tank Facilities
Orange County Underground Storage Tank Facilities (UST).

Date of Government Version: 09/01/2020
Date Data Arrived at EDR: 11/03/2020
Date Made Active in Reports: 01/21/2021
Number of Days to Update: 79

Source: Health Care Agency
Telephone: 714-834-3446
Last EDR Contact: 02/02/2021
Next Scheduled EDR Contact: 05/17/2021
Data Release Frequency: Quarterly

PLACER COUNTY:

MS PLACER: Master List of Facilities

List includes aboveground tanks, underground tanks and cleanup sites.

Date of Government Version: 11/24/2020
Date Data Arrived at EDR: 11/24/2020
Date Made Active in Reports: 11/25/2020
Number of Days to Update: 1

Source: Placer County Health and Human Services
Telephone: 530-745-2363
Last EDR Contact: 11/23/2020
Next Scheduled EDR Contact: 03/15/2021
Data Release Frequency: Semi-Annually

PLUMAS COUNTY:

CUPA PLUMAS: CUPA Facility List

Plumas County CUPA Program facilities.

Date of Government Version: 03/31/2019
Date Data Arrived at EDR: 04/23/2019
Date Made Active in Reports: 06/26/2019
Number of Days to Update: 64

Source: Plumas County Environmental Health
Telephone: 530-283-6355
Last EDR Contact: 01/19/2021
Next Scheduled EDR Contact: 05/03/2021
Data Release Frequency: Varies

RIVERSIDE COUNTY:

LUST RIVERSIDE: Listing of Underground Tank Cleanup Sites
Riverside County Underground Storage Tank Cleanup Sites (LUST).

Date of Government Version: 10/06/2020
Date Data Arrived at EDR: 10/07/2020
Date Made Active in Reports: 11/03/2020
Number of Days to Update: 27

Source: Department of Environmental Health
Telephone: 951-358-5055
Last EDR Contact: 12/09/2020
Next Scheduled EDR Contact: 03/29/2021
Data Release Frequency: Quarterly

GOVERNMENT RECORDS SEARCHED / DATA CURRENCY TRACKING

UST RIVERSIDE: Underground Storage Tank Tank List

Underground storage tank sites located in Riverside county.

Date of Government Version: 10/06/2020
Date Data Arrived at EDR: 10/07/2020
Date Made Active in Reports: 11/03/2020
Number of Days to Update: 27

Source: Department of Environmental Health
Telephone: 951-358-5055
Last EDR Contact: 12/09/2020
Next Scheduled EDR Contact: 03/29/2021
Data Release Frequency: Quarterly

SACRAMENTO COUNTY:

CS SACRAMENTO: Toxic Site Clean-Up List

List of sites where unauthorized releases of potentially hazardous materials have occurred.

Date of Government Version: 02/18/2020
Date Data Arrived at EDR: 03/31/2020
Date Made Active in Reports: 06/15/2020
Number of Days to Update: 76

Source: Sacramento County Environmental Management
Telephone: 916-875-8406
Last EDR Contact: 12/30/2020
Next Scheduled EDR Contact: 04/12/2021
Data Release Frequency: Quarterly

ML SACRAMENTO: Master Hazardous Materials Facility List

Any business that has hazardous materials on site - hazardous material storage sites, underground storage tanks, waste generators.

Date of Government Version: 02/24/2020
Date Data Arrived at EDR: 03/31/2020
Date Made Active in Reports: 06/17/2020
Number of Days to Update: 78

Source: Sacramento County Environmental Management
Telephone: 916-875-8406
Last EDR Contact: 12/30/2020
Next Scheduled EDR Contact: 04/12/2021
Data Release Frequency: Quarterly

SAN BENITO COUNTY:

CUPA SAN BENITO: CUPA Facility List

Cupa facility list

Date of Government Version: 10/28/2020
Date Data Arrived at EDR: 10/30/2020
Date Made Active in Reports: 01/15/2021
Number of Days to Update: 77

Source: San Benito County Environmental Health
Telephone: N/A
Last EDR Contact: 02/01/2021
Next Scheduled EDR Contact: 05/17/2021
Data Release Frequency: Varies

SAN BERNARDINO COUNTY:

PERMITS SAN BERNARDINO: Hazardous Material Permits

This listing includes underground storage tanks, medical waste handlers/generators, hazardous materials handlers, hazardous waste generators, and waste oil generators/handlers.

Date of Government Version: 11/16/2020
Date Data Arrived at EDR: 11/18/2020
Date Made Active in Reports: 02/04/2021
Number of Days to Update: 78

Source: San Bernardino County Fire Department Hazardous Materials Division
Telephone: 909-387-3041
Last EDR Contact: 02/01/2021
Next Scheduled EDR Contact: 05/17/2021
Data Release Frequency: Quarterly

SAN DIEGO COUNTY:

GOVERNMENT RECORDS SEARCHED / DATA CURRENCY TRACKING

HMMD SAN DIEGO: Hazardous Materials Management Division Database

The database includes: HE58 - This report contains the business name, site address, business phone number, establishment 'H' permit number, type of permit, and the business status. HE17 - In addition to providing the same information provided in the HE58 listing, HE17 provides inspection dates, violations received by the establishment, hazardous waste generated, the quantity, method of storage, treatment/disposal of waste and the hauler, and information on underground storage tanks. Unauthorized Release List - Includes a summary of environmental contamination cases in San Diego County (underground tank cases, non-tank cases, groundwater contamination, and soil contamination are included.)

Date of Government Version: 11/30/2020
Date Data Arrived at EDR: 12/01/2020
Date Made Active in Reports: 02/16/2021
Number of Days to Update: 77

Source: Hazardous Materials Management Division
Telephone: 619-338-2268
Last EDR Contact: 12/01/2020
Next Scheduled EDR Contact: 03/15/2021
Data Release Frequency: Quarterly

LF SAN DIEGO: Solid Waste Facilities

San Diego County Solid Waste Facilities.

Date of Government Version: 10/01/2020
Date Data Arrived at EDR: 11/23/2020
Date Made Active in Reports: 02/08/2021
Number of Days to Update: 77

Source: Department of Health Services
Telephone: 619-338-2209
Last EDR Contact: 01/19/2021
Next Scheduled EDR Contact: 05/03/2021
Data Release Frequency: Varies

SAN DIEGO CO LOP: Local Oversight Program Listing

A listing of all LOP release sites that are or were under the County of San Diego's jurisdiction. Included are closed or transferred cases, open cases, and cases that did not have a case type indicated. The cases without a case type are mostly complaints; however, some of them could be LOP cases.

Date of Government Version: 07/14/2020
Date Data Arrived at EDR: 07/16/2020
Date Made Active in Reports: 09/29/2020
Number of Days to Update: 75

Source: Department of Environmental Health
Telephone: 858-505-6874
Last EDR Contact: 02/01/2021
Next Scheduled EDR Contact: 05/03/2021
Data Release Frequency: Varies

SAN DIEGO CO SAM: Environmental Case Listing

The listing contains all underground tank release cases and projects pertaining to properties contaminated with hazardous substances that are actively under review by the Site Assessment and Mitigation Program.

Date of Government Version: 03/23/2010
Date Data Arrived at EDR: 06/15/2010
Date Made Active in Reports: 07/09/2010
Number of Days to Update: 24

Source: San Diego County Department of Environmental Health
Telephone: 619-338-2371
Last EDR Contact: 11/23/2020
Next Scheduled EDR Contact: 03/15/2021
Data Release Frequency: No Update Planned

SAN FRANCISCO COUNTY:

CUPA SAN FRANCISCO CO: CUPA Facility Listing

Cupa facilities

Date of Government Version: 11/05/2020
Date Data Arrived at EDR: 11/06/2020
Date Made Active in Reports: 01/27/2021
Number of Days to Update: 82

Source: San Francisco County Department of Environmental Health
Telephone: 415-252-3896
Last EDR Contact: 02/01/2021
Next Scheduled EDR Contact: 05/17/2021
Data Release Frequency: Varies

LUST SAN FRANCISCO: Local Oversight Facilities

A listing of leaking underground storage tank sites located in San Francisco county.

GOVERNMENT RECORDS SEARCHED / DATA CURRENCY TRACKING

Date of Government Version: 09/19/2008
Date Data Arrived at EDR: 09/19/2008
Date Made Active in Reports: 09/29/2008
Number of Days to Update: 10

Source: Department Of Public Health San Francisco County
Telephone: 415-252-3920
Last EDR Contact: 02/01/2021
Next Scheduled EDR Contact: 05/17/2021
Data Release Frequency: No Update Planned

UST SAN FRANCISCO: Underground Storage Tank Information
Underground storage tank sites located in San Francisco county.

Date of Government Version: 11/05/2020
Date Data Arrived at EDR: 11/06/2020
Date Made Active in Reports: 01/26/2021
Number of Days to Update: 81

Source: Department of Public Health
Telephone: 415-252-3920
Last EDR Contact: 02/01/2021
Next Scheduled EDR Contact: 05/17/2021
Data Release Frequency: Quarterly

SAN JOAQUIN COUNTY:

UST SAN JOAQUIN: San Joaquin Co. UST
A listing of underground storage tank locations in San Joaquin county.

Date of Government Version: 06/22/2018
Date Data Arrived at EDR: 06/26/2018
Date Made Active in Reports: 07/11/2018
Number of Days to Update: 15

Source: Environmental Health Department
Telephone: N/A
Last EDR Contact: 12/09/2020
Next Scheduled EDR Contact: 03/29/2021
Data Release Frequency: Semi-Annually

SAN LUIS OBISPO COUNTY:

CUPA SAN LUIS OBISPO: CUPA Facility List
Cupa Facility List.

Date of Government Version: 11/12/2020
Date Data Arrived at EDR: 11/13/2020
Date Made Active in Reports: 02/01/2021
Number of Days to Update: 80

Source: San Luis Obispo County Public Health Department
Telephone: 805-781-5596
Last EDR Contact: 02/16/2021
Next Scheduled EDR Contact: 05/31/2021
Data Release Frequency: Varies

SAN MATEO COUNTY:

BI SAN MATEO: Business Inventory
List includes Hazardous Materials Business Plan, hazardous waste generators, and underground storage tanks.

Date of Government Version: 02/20/2020
Date Data Arrived at EDR: 02/20/2020
Date Made Active in Reports: 04/24/2020
Number of Days to Update: 64

Source: San Mateo County Environmental Health Services Division
Telephone: 650-363-1921
Last EDR Contact: 12/11/2020
Next Scheduled EDR Contact: 03/22/2021
Data Release Frequency: Annually

LUST SAN MATEO: Fuel Leak List
A listing of leaking underground storage tank sites located in San Mateo county.

Date of Government Version: 03/29/2019
Date Data Arrived at EDR: 03/29/2019
Date Made Active in Reports: 05/29/2019
Number of Days to Update: 61

Source: San Mateo County Environmental Health Services Division
Telephone: 650-363-1921
Last EDR Contact: 12/01/2020
Next Scheduled EDR Contact: 03/22/2021
Data Release Frequency: Semi-Annually

SANTA BARBARA COUNTY:

GOVERNMENT RECORDS SEARCHED / DATA CURRENCY TRACKING

CUPA SANTA BARBARA: CUPA Facility Listing

CUPA Program Listing from the Environmental Health Services division.

Date of Government Version: 09/08/2011

Date Data Arrived at EDR: 09/09/2011

Date Made Active in Reports: 10/07/2011

Number of Days to Update: 28

Source: Santa Barbara County Public Health Department

Telephone: 805-686-8167

Last EDR Contact: 02/16/2021

Next Scheduled EDR Contact: 05/31/2021

Data Release Frequency: No Update Planned

SANTA CLARA COUNTY:

CUPA SANTA CLARA: Cupa Facility List

Cupa facility list

Date of Government Version: 11/20/2020

Date Data Arrived at EDR: 11/23/2020

Date Made Active in Reports: 02/05/2021

Number of Days to Update: 74

Source: Department of Environmental Health

Telephone: 408-918-1973

Last EDR Contact: 02/16/2021

Next Scheduled EDR Contact: 05/31/2021

Data Release Frequency: Varies

HIST LUST SANTA CLARA: HIST LUST - Fuel Leak Site Activity Report

A listing of open and closed leaking underground storage tanks. This listing is no longer updated by the county.

Leaking underground storage tanks are now handled by the Department of Environmental Health.

Date of Government Version: 03/29/2005

Date Data Arrived at EDR: 03/30/2005

Date Made Active in Reports: 04/21/2005

Number of Days to Update: 22

Source: Santa Clara Valley Water District

Telephone: 408-265-2600

Last EDR Contact: 03/23/2009

Next Scheduled EDR Contact: 06/22/2009

Data Release Frequency: No Update Planned

LUST SANTA CLARA: LOP Listing

A listing of leaking underground storage tanks located in Santa Clara county.

Date of Government Version: 03/03/2014

Date Data Arrived at EDR: 03/05/2014

Date Made Active in Reports: 03/18/2014

Number of Days to Update: 13

Source: Department of Environmental Health

Telephone: 408-918-3417

Last EDR Contact: 02/22/2021

Next Scheduled EDR Contact: 06/06/2021

Data Release Frequency: No Update Planned

SAN JOSE HAZMAT: Hazardous Material Facilities

Hazardous material facilities, including underground storage tank sites.

Date of Government Version: 11/03/2020

Date Data Arrived at EDR: 11/05/2020

Date Made Active in Reports: 01/26/2021

Number of Days to Update: 82

Source: City of San Jose Fire Department

Telephone: 408-535-7694

Last EDR Contact: 02/15/2021

Next Scheduled EDR Contact: 05/16/2021

Data Release Frequency: Annually

SANTA CRUZ COUNTY:

CUPA SANTA CRUZ: CUPA Facility List

CUPA facility listing.

Date of Government Version: 01/21/2017

Date Data Arrived at EDR: 02/22/2017

Date Made Active in Reports: 05/23/2017

Number of Days to Update: 90

Source: Santa Cruz County Environmental Health

Telephone: 831-464-2761

Last EDR Contact: 02/16/2021

Next Scheduled EDR Contact: 05/31/2021

Data Release Frequency: Varies

SHASTA COUNTY:

GOVERNMENT RECORDS SEARCHED / DATA CURRENCY TRACKING

CUPA SHASTA: CUPA Facility List Cupa Facility List.

Date of Government Version: 06/15/2017
Date Data Arrived at EDR: 06/19/2017
Date Made Active in Reports: 08/09/2017
Number of Days to Update: 51

Source: Shasta County Department of Resource Management
Telephone: 530-225-5789
Last EDR Contact: 02/16/2021
Next Scheduled EDR Contact: 05/31/2021
Data Release Frequency: Varies

SOLANO COUNTY:

LUST SOLANO: Leaking Underground Storage Tanks

A listing of leaking underground storage tank sites located in Solano county.

Date of Government Version: 06/04/2019
Date Data Arrived at EDR: 06/06/2019
Date Made Active in Reports: 08/13/2019
Number of Days to Update: 68

Source: Solano County Department of Environmental Management
Telephone: 707-784-6770
Last EDR Contact: 06/03/2019
Next Scheduled EDR Contact: 03/15/2021
Data Release Frequency: Quarterly

UST SOLANO: Underground Storage Tanks

Underground storage tank sites located in Solano county.

Date of Government Version: 12/03/2020
Date Data Arrived at EDR: 12/03/2020
Date Made Active in Reports: 02/18/2021
Number of Days to Update: 77

Source: Solano County Department of Environmental Management
Telephone: 707-784-6770
Last EDR Contact: 12/03/2020
Next Scheduled EDR Contact: 03/15/2021
Data Release Frequency: Quarterly

SONOMA COUNTY:

CUPA SONOMA: Cupa Facility List Cupa Facility list

Date of Government Version: 12/15/2020
Date Data Arrived at EDR: 12/16/2020
Date Made Active in Reports: 12/23/2020
Number of Days to Update: 7

Source: County of Sonoma Fire & Emergency Services Department
Telephone: 707-565-1174
Last EDR Contact: 12/15/2020
Next Scheduled EDR Contact: 04/05/2021
Data Release Frequency: Varies

LUST SONOMA: Leaking Underground Storage Tank Sites

A listing of leaking underground storage tank sites located in Sonoma county.

Date of Government Version: 09/18/2020
Date Data Arrived at EDR: 09/22/2020
Date Made Active in Reports: 12/14/2020
Number of Days to Update: 83

Source: Department of Health Services
Telephone: 707-565-6565
Last EDR Contact: 12/15/2020
Next Scheduled EDR Contact: 04/05/2021
Data Release Frequency: Quarterly

STANISLAUS COUNTY:

CUPA STANISLAUS: CUPA Facility List Cupa facility list

Date of Government Version: 10/01/2020
Date Data Arrived at EDR: 10/06/2020
Date Made Active in Reports: 12/22/2020
Number of Days to Update: 77

Source: Stanislaus County Department of Environmental Protection
Telephone: 209-525-6751
Last EDR Contact: 01/11/2021
Next Scheduled EDR Contact: 04/26/2021
Data Release Frequency: Varies

SUTTER COUNTY:

GOVERNMENT RECORDS SEARCHED / DATA CURRENCY TRACKING

UST SUTTER: Underground Storage Tanks

Underground storage tank sites located in Sutter county.

Date of Government Version: 11/23/2020
Date Data Arrived at EDR: 11/24/2020
Date Made Active in Reports: 02/10/2021
Number of Days to Update: 78

Source: Sutter County Environmental Health Services
Telephone: 530-822-7500
Last EDR Contact: 11/23/2020
Next Scheduled EDR Contact: 03/15/2021
Data Release Frequency: Semi-Annually

TEHAMA COUNTY:

CUPA TEHAMA: CUPA Facility List

Cupa facilities

Date of Government Version: 08/11/2020
Date Data Arrived at EDR: 08/12/2020
Date Made Active in Reports: 10/26/2020
Number of Days to Update: 75

Source: Tehama County Department of Environmental Health
Telephone: 530-527-8020
Last EDR Contact: 02/01/2021
Next Scheduled EDR Contact: 05/17/2021
Data Release Frequency: Varies

TRINITY COUNTY:

CUPA TRINITY: CUPA Facility List

Cupa facility list

Date of Government Version: 10/14/2020
Date Data Arrived at EDR: 10/15/2020
Date Made Active in Reports: 01/05/2021
Number of Days to Update: 82

Source: Department of Toxic Substances Control
Telephone: 760-352-0381
Last EDR Contact: 01/19/2021
Next Scheduled EDR Contact: 05/03/2021
Data Release Frequency: Varies

TULARE COUNTY:

CUPA TULARE: CUPA Facility List

Cupa program facilities

Date of Government Version: 10/30/2020
Date Data Arrived at EDR: 11/03/2020
Date Made Active in Reports: 01/20/2021
Number of Days to Update: 78

Source: Tulare County Environmental Health Services Division
Telephone: 559-624-7400
Last EDR Contact: 02/01/2021
Next Scheduled EDR Contact: 05/17/2021
Data Release Frequency: Varies

TUOLUMNE COUNTY:

CUPA TUOLUMNE: CUPA Facility List

Cupa facility list

Date of Government Version: 04/23/2018
Date Data Arrived at EDR: 04/25/2018
Date Made Active in Reports: 06/25/2018
Number of Days to Update: 61

Source: Division of Environmental Health
Telephone: 209-533-5633
Last EDR Contact: 01/19/2021
Next Scheduled EDR Contact: 05/03/2021
Data Release Frequency: Varies

VENTURA COUNTY:

GOVERNMENT RECORDS SEARCHED / DATA CURRENCY TRACKING

BWT VENTURA: Business Plan, Hazardous Waste Producers, and Operating Underground Tanks

The BWT list indicates by site address whether the Environmental Health Division has Business Plan (B), Waste Producer (W), and/or Underground Tank (T) information.

Date of Government Version: 09/28/2020
Date Data Arrived at EDR: 10/22/2020
Date Made Active in Reports: 01/12/2021
Number of Days to Update: 82

Source: Ventura County Environmental Health Division
Telephone: 805-654-2813
Last EDR Contact: 01/19/2021
Next Scheduled EDR Contact: 05/02/2021
Data Release Frequency: Quarterly

LF VENTURA: Inventory of Illegal Abandoned and Inactive Sites

Ventura County Inventory of Closed, Illegal Abandoned, and Inactive Sites.

Date of Government Version: 12/01/2011
Date Data Arrived at EDR: 12/01/2011
Date Made Active in Reports: 01/19/2012
Number of Days to Update: 49

Source: Environmental Health Division
Telephone: 805-654-2813
Last EDR Contact: 12/21/2020
Next Scheduled EDR Contact: 04/12/2021
Data Release Frequency: No Update Planned

LUST VENTURA: Listing of Underground Tank Cleanup Sites

Ventura County Underground Storage Tank Cleanup Sites (LUST).

Date of Government Version: 05/29/2008
Date Data Arrived at EDR: 06/24/2008
Date Made Active in Reports: 07/31/2008
Number of Days to Update: 37

Source: Environmental Health Division
Telephone: 805-654-2813
Last EDR Contact: 02/08/2021
Next Scheduled EDR Contact: 05/24/2021
Data Release Frequency: No Update Planned

MED WASTE VENTURA: Medical Waste Program List

To protect public health and safety and the environment from potential exposure to disease causing agents, the Environmental Health Division Medical Waste Program regulates the generation, handling, storage, treatment and disposal of medical waste throughout the County.

Date of Government Version: 09/28/2020
Date Data Arrived at EDR: 10/22/2020
Date Made Active in Reports: 01/12/2021
Number of Days to Update: 82

Source: Ventura County Resource Management Agency
Telephone: 805-654-2813
Last EDR Contact: 01/20/2021
Next Scheduled EDR Contact: 05/03/2021
Data Release Frequency: Quarterly

UST VENTURA: Underground Tank Closed Sites List

Ventura County Operating Underground Storage Tank Sites (UST)/Underground Tank Closed Sites List.

Date of Government Version: 12/01/2020
Date Data Arrived at EDR: 12/08/2020
Date Made Active in Reports: 02/22/2021
Number of Days to Update: 76

Source: Environmental Health Division
Telephone: 805-654-2813
Last EDR Contact: 12/08/2020
Next Scheduled EDR Contact: 03/22/2021
Data Release Frequency: Quarterly

YOLO COUNTY:

UST YOLO: Underground Storage Tank Comprehensive Facility Report

Underground storage tank sites located in Yolo county.

Date of Government Version: 12/21/2020
Date Data Arrived at EDR: 12/23/2020
Date Made Active in Reports: 01/04/2021
Number of Days to Update: 12

Source: Yolo County Department of Health
Telephone: 530-666-8646
Last EDR Contact: 12/20/2020
Next Scheduled EDR Contact: 04/11/2021
Data Release Frequency: Annually

YUBA COUNTY:

GOVERNMENT RECORDS SEARCHED / DATA CURRENCY TRACKING

CUPA YUBA: CUPA Facility List

CUPA facility listing for Yuba County.

Date of Government Version: 01/26/2021

Date Data Arrived at EDR: 01/28/2021

Date Made Active in Reports: 02/03/2021

Number of Days to Update: 6

Source: Yuba County Environmental Health Department

Telephone: 530-749-7523

Last EDR Contact: 01/25/2021

Next Scheduled EDR Contact: 05/10/2021

Data Release Frequency: Varies

OTHER DATABASE(S)

Depending on the geographic area covered by this report, the data provided in these specialty databases may or may not be complete. For example, the existence of wetlands information data in a specific report does not mean that all wetlands in the area covered by the report are included. Moreover, the absence of any reported wetlands information does not necessarily mean that wetlands do not exist in the area covered by the report.

CT MANIFEST: Hazardous Waste Manifest Data

Facility and manifest data. Manifest is a document that lists and tracks hazardous waste from the generator through transporters to a tsd facility.

Date of Government Version: 08/10/2020

Date Data Arrived at EDR: 10/20/2020

Date Made Active in Reports: 11/02/2020

Number of Days to Update: 13

Source: Department of Energy & Environmental Protection

Telephone: 860-424-3375

Last EDR Contact: 02/12/2021

Next Scheduled EDR Contact: 05/24/2021

Data Release Frequency: No Update Planned

NJ MANIFEST: Manifest Information

Hazardous waste manifest information.

Date of Government Version: 12/31/2018

Date Data Arrived at EDR: 04/10/2019

Date Made Active in Reports: 05/16/2019

Number of Days to Update: 36

Source: Department of Environmental Protection

Telephone: N/A

Last EDR Contact: 01/08/2021

Next Scheduled EDR Contact: 04/19/2021

Data Release Frequency: Annually

NY MANIFEST: Facility and Manifest Data

Manifest is a document that lists and tracks hazardous waste from the generator through transporters to a TSD facility.

Date of Government Version: 01/01/2019

Date Data Arrived at EDR: 04/29/2020

Date Made Active in Reports: 07/10/2020

Number of Days to Update: 72

Source: Department of Environmental Conservation

Telephone: 518-402-8651

Last EDR Contact: 01/29/2021

Next Scheduled EDR Contact: 05/10/2021

Data Release Frequency: Quarterly

PA MANIFEST: Manifest Information

Hazardous waste manifest information.

Date of Government Version: 06/30/2018

Date Data Arrived at EDR: 07/19/2019

Date Made Active in Reports: 09/10/2019

Number of Days to Update: 53

Source: Department of Environmental Protection

Telephone: 717-783-8990

Last EDR Contact: 01/11/2021

Next Scheduled EDR Contact: 04/26/2021

Data Release Frequency: Annually

RI MANIFEST: Manifest information

Hazardous waste manifest information

Date of Government Version: 12/31/2018

Date Data Arrived at EDR: 10/02/2019

Date Made Active in Reports: 12/10/2019

Number of Days to Update: 69

Source: Department of Environmental Management

Telephone: 401-222-2797

Last EDR Contact: 02/09/2021

Next Scheduled EDR Contact: 05/31/2021

Data Release Frequency: Annually

GOVERNMENT RECORDS SEARCHED / DATA CURRENCY TRACKING

WI MANIFEST: Manifest Information

Hazardous waste manifest information.

Date of Government Version: 05/31/2018

Date Data Arrived at EDR: 06/19/2019

Date Made Active in Reports: 09/03/2019

Number of Days to Update: 76

Source: Department of Natural Resources

Telephone: N/A

Last EDR Contact: 12/03/2020

Next Scheduled EDR Contact: 03/22/2021

Data Release Frequency: Annually

Oil/Gas Pipelines

Source: Endeavor Business Media

Petroleum Bundle (Crude Oil, Refined Products, Petrochemicals, Gas Liquids (LPG/NGL), and Specialty Gases (Miscellaneous)) N = Natural Gas Bundle (Natural Gas, Gas Liquids (LPG/NGL), and Specialty Gases (Miscellaneous)). This map includes information copyrighted by Endeavor Business Media. This information is provided on a best effort basis and Endeavor Business Media does not guarantee its accuracy nor warrant its fitness for any particular purpose. Such information has been reprinted with the permission of Endeavor Business Media.

Electric Power Transmission Line Data

Source: Endeavor Business Media

This map includes information copyrighted by Endeavor Business Media. This information is provided on a best effort basis and Endeavor Business Media does not guarantee its accuracy nor warrant its fitness for any particular purpose. Such information has been reprinted with the permission of Endeavor Business Media.

Sensitive Receptors: There are individuals deemed sensitive receptors due to their fragile immune systems and special sensitivity to environmental discharges. These sensitive receptors typically include the elderly, the sick, and children. While the location of all sensitive receptors cannot be determined, EDR indicates those buildings and facilities - schools, daycares, hospitals, medical centers, and nursing homes - where individuals who are sensitive receptors are likely to be located.

AHA Hospitals:

Source: American Hospital Association, Inc.

Telephone: 312-280-5991

The database includes a listing of hospitals based on the American Hospital Association's annual survey of hospitals.

Medical Centers: Provider of Services Listing

Source: Centers for Medicare & Medicaid Services

Telephone: 410-786-3000

A listing of hospitals with Medicare provider number, produced by Centers of Medicare & Medicaid Services, a federal agency within the U.S. Department of Health and Human Services.

Nursing Homes

Source: National Institutes of Health

Telephone: 301-594-6248

Information on Medicare and Medicaid certified nursing homes in the United States.

Public Schools

Source: National Center for Education Statistics

Telephone: 202-502-7300

The National Center for Education Statistics' primary database on elementary and secondary public education in the United States. It is a comprehensive, annual, national statistical database of all public elementary and secondary schools and school districts, which contains data that are comparable across all states.

Private Schools

Source: National Center for Education Statistics

Telephone: 202-502-7300

The National Center for Education Statistics' primary database on private school locations in the United States.

Daycare Centers: Licensed Facilities

Source: Department of Social Services

Telephone: 916-657-4041

Flood Zone Data: This data was obtained from the Federal Emergency Management Agency (FEMA). It depicts 100-year and 500-year flood zones as defined by FEMA. It includes the National Flood Hazard Layer (NFHL) which incorporates Flood Insurance Rate Map (FIRM) data and Q3 data from FEMA in areas not covered by NFHL.

Source: FEMA

Telephone: 877-336-2627

Date of Government Version: 2003, 2015

GOVERNMENT RECORDS SEARCHED / DATA CURRENCY TRACKING

NWI: National Wetlands Inventory. This data, available in select counties across the country, was obtained by EDR in 2002, 2005 and 2010 from the U.S. Fish and Wildlife Service.

State Wetlands Data: Wetland Inventory
Source: Department of Fish and Wildlife
Telephone: 916-445-0411

Current USGS 7.5 Minute Topographic Map
Source: U.S. Geological Survey

STREET AND ADDRESS INFORMATION

© 2015 TomTom North America, Inc. All rights reserved. This material is proprietary and the subject of copyright protection and other intellectual property rights owned by or licensed to Tele Atlas North America, Inc. The use of this material is subject to the terms of a license agreement. You will be held liable for any unauthorized copying or disclosure of this material.

GEOCHECK® - PHYSICAL SETTING SOURCE ADDENDUM

TARGET PROPERTY ADDRESS

BLOOMINGTON BLOCK 4
11048 LAUREL AVE
BLOOMINGTON, CA 92316

TARGET PROPERTY COORDINATES

| | |
|--------------------------------|-----------------------------|
| Latitude (North): | 34.053151 - 34° 3' 11.34" |
| Longitude (West): | 117.41496 - 117° 24' 53.86" |
| Universal Transverse Mercator: | Zone 11 |
| UTM X (Meters): | 461702.2 |
| UTM Y (Meters): | 3767932.2 |
| Elevation: | 1041 ft. above sea level |

USGS TOPOGRAPHIC MAP

| | |
|----------------------|---------------------|
| Target Property Map: | 5619058 FONTANA, CA |
| Version Date: | 2012 |

EDR's GeoCheck Physical Setting Source Addendum is provided to assist the environmental professional in forming an opinion about the impact of potential contaminant migration.

Assessment of the impact of contaminant migration generally has two principle investigative components:

1. Groundwater flow direction, and
2. Groundwater flow velocity.

Groundwater flow direction may be impacted by surface topography, hydrology, hydrogeology, characteristics of the soil, and nearby wells. Groundwater flow velocity is generally impacted by the nature of the geologic strata.

GEOCHECK® - PHYSICAL SETTING SOURCE SUMMARY

GROUNDWATER FLOW DIRECTION INFORMATION

Groundwater flow direction for a particular site is best determined by a qualified environmental professional using site-specific well data. If such data is not reasonably ascertainable, it may be necessary to rely on other sources of information, such as surface topographic information, hydrologic information, hydrogeologic data collected on nearby properties, and regional groundwater flow information (from deep aquifers).

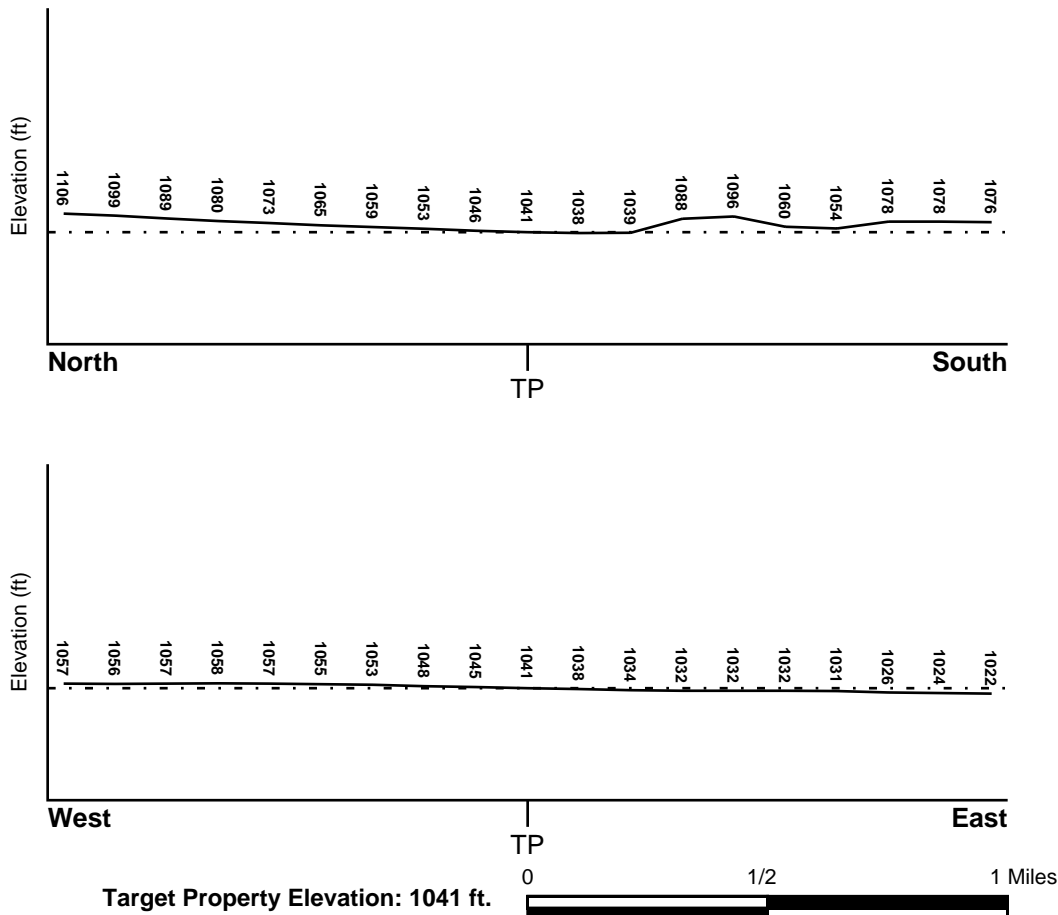
TOPOGRAPHIC INFORMATION

Surface topography may be indicative of the direction of surficial groundwater flow. This information can be used to assist the environmental professional in forming an opinion about the impact of nearby contaminated properties or, should contamination exist on the target property, what downgradient sites might be impacted.

TARGET PROPERTY TOPOGRAPHY

General Topographic Gradient: General SE

SURROUNDING TOPOGRAPHY: ELEVATION PROFILES



Source: Topography has been determined from the USGS 7.5' Digital Elevation Model and should be evaluated on a relative (not an absolute) basis. Relative elevation information between sites of close proximity should be field verified.

GEOCHECK® - PHYSICAL SETTING SOURCE SUMMARY

HYDROLOGIC INFORMATION

Surface water can act as a hydrologic barrier to groundwater flow. Such hydrologic information can be used to assist the environmental professional in forming an opinion about the impact of nearby contaminated properties or, should contamination exist on the target property, what downgradient sites might be impacted.

Refer to the Physical Setting Source Map following this summary for hydrologic information (major waterways and bodies of water).

FEMA FLOOD ZONE

| <u>Flood Plain Panel at Target Property</u> | <u>FEMA Source Type</u> |
|---|-------------------------|
| 06071C8666H | FEMA FIRM Flood data |
| <u>Additional Panels in search area:</u> | <u>FEMA Source Type</u> |
| 06071C8658H | FEMA FIRM Flood data |
| 06071C8659H | FEMA FIRM Flood data |
| 06065C0045G | FEMA FIRM Flood data |

NATIONAL WETLAND INVENTORY

| <u>NWI Quad at Target Property</u> | <u>NWI Electronic Data Coverage</u> |
|------------------------------------|--|
| FONTANA | YES - refer to the Overview Map and Detail Map |

HYDROGEOLOGIC INFORMATION

Hydrogeologic information obtained by installation of wells on a specific site can often be an indicator of groundwater flow direction in the immediate area. Such hydrogeologic information can be used to assist the environmental professional in forming an opinion about the impact of nearby contaminated properties or, should contamination exist on the target property, what downgradient sites might be impacted.

Site-Specific Hydrogeological Data:*

| | |
|----------------|------------|
| Search Radius: | 1.25 miles |
| Status: | Not found |

AQUIFLOW®

Search Radius: 1.000 Mile.

EDR has developed the AQUIFLOW Information System to provide data on the general direction of groundwater flow at specific points. EDR has reviewed reports submitted by environmental professionals to regulatory authorities at select sites and has extracted the date of the report, groundwater flow direction as determined hydrogeologically, and the depth to water table.

| <u>MAP ID</u> | <u>LOCATION FROM TP</u> | <u>GENERAL DIRECTION GROUNDWATER FLOW</u> |
|---------------|-------------------------|---|
| Not Reported | | |

GEOCHECK® - PHYSICAL SETTING SOURCE SUMMARY

GROUNDWATER FLOW VELOCITY INFORMATION

Groundwater flow velocity information for a particular site is best determined by a qualified environmental professional using site specific geologic and soil strata data. If such data are not reasonably ascertainable, it may be necessary to rely on other sources of information, including geologic age identification, rock stratigraphic unit and soil characteristics data collected on nearby properties and regional soil information. In general, contaminant plumes move more quickly through sandy-gravelly types of soils than silty-clayey types of soils.

GEOLOGIC INFORMATION IN GENERAL AREA OF TARGET PROPERTY

Geologic information can be used by the environmental professional in forming an opinion about the relative speed at which contaminant migration may be occurring.

ROCK STRATIGRAPHIC UNIT

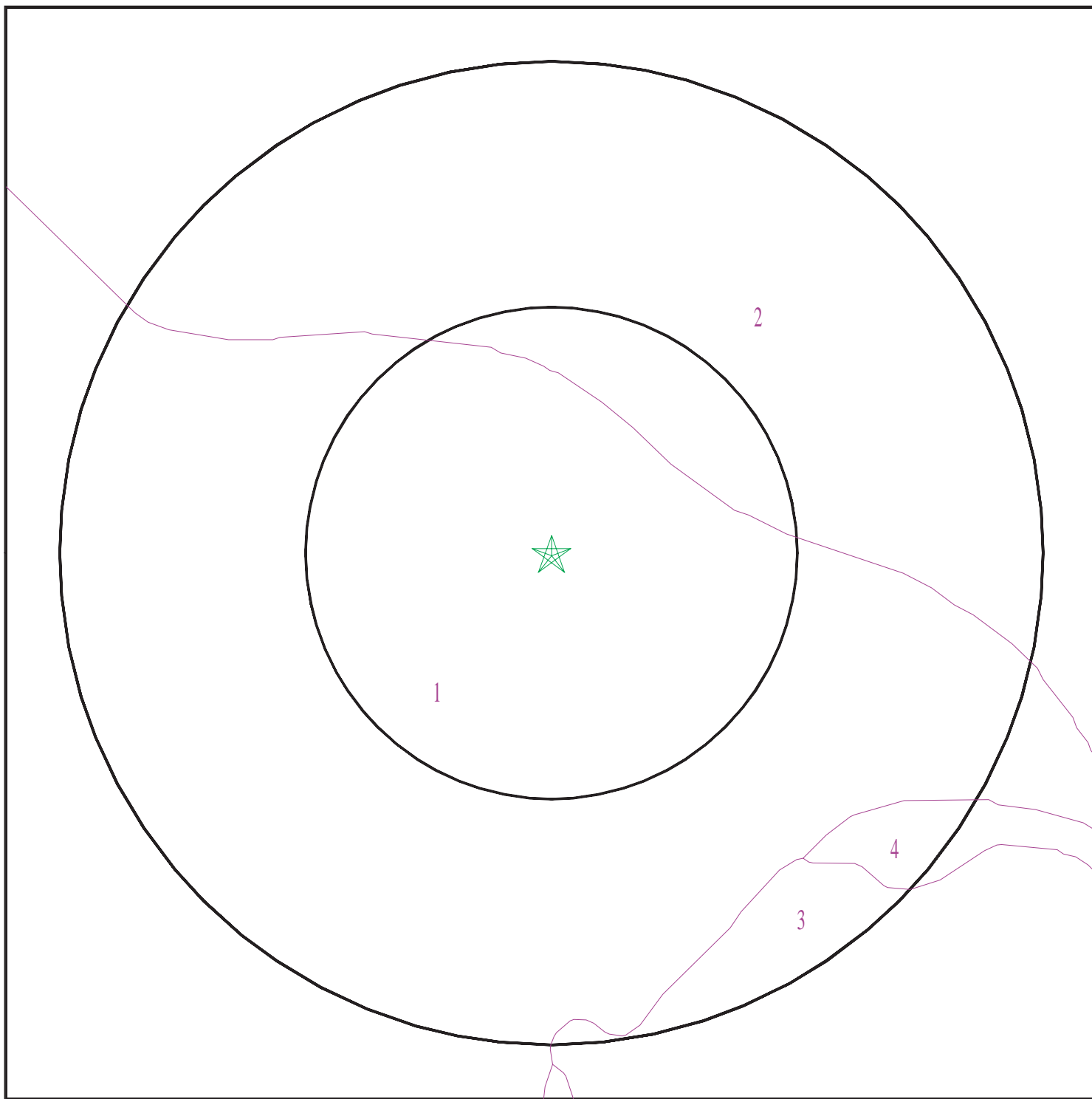
| | |
|---------|---|
| Era: | Cenozoic |
| System: | Quaternary |
| Series: | Quaternary |
| Code: | Q (decoded above as Era, System & Series) |

GEOLOGIC AGE IDENTIFICATION

Category: Stratified Sequence

Geologic Age and Rock Stratigraphic Unit Source: P.G. Schruben, R.E. Arndt and W.J. Bawiec, Geology of the Conterminous U.S. at 1:2,500,000 Scale - a digital representation of the 1974 P.B. King and H.M. Beikman Map, USGS Digital Data Series DDS - 11 (1994).

SSURGO SOIL MAP - 06377307.29r



- ★ Target Property
- SSURGO Soil
- Water

0 1/16 1/8 1/4 Miles



SITE NAME: Bloomington Block 4
ADDRESS: 11048 LAUREL AVE
BLOOMINGTON CA 92316
LAT/LONG: 34.053151 / 117.41496

CLIENT: AECOM
CONTACT: Jessica Himebauch
INQUIRY #: 06377307.29r
DATE: February 23, 2021 10:01 am

GEOCHECK® - PHYSICAL SETTING SOURCE SUMMARY

DOMINANT SOIL COMPOSITION IN GENERAL AREA OF TARGET PROPERTY

The U.S. Department of Agriculture's (USDA) Soil Conservation Service (SCS) leads the National Cooperative Soil Survey (NCSS) and is responsible for collecting, storing, maintaining and distributing soil survey information for privately owned lands in the United States. A soil map in a soil survey is a representation of soil patterns in a landscape. The following information is based on Soil Conservation Service SSURGO data.

Soil Map ID: 1

Soil Component Name: DELHI

Soil Surface Texture: fine sand

Hydrologic Group: Class A - High infiltration rates. Soils are deep, well drained to excessively drained sands and gravels.

Soil Drainage Class: Somewhat excessively drained

Hydric Status: Not hydric

Corrosion Potential - Uncoated Steel: Moderate

Depth to Bedrock Min: > 0 inches

Depth to Watertable Min: > 0 inches

| Soil Layer Information | | | | | | | |
|------------------------|-----------|-----------|--------------------|---|--|--|----------------------|
| Layer | Boundary | | Soil Texture Class | Classification | | Saturated hydraulic conductivity micro m/sec | Soil Reaction (pH) |
| | Upper | Lower | | AASHTO Group | Unified Soil | | |
| 1 | 0 inches | 18 inches | fine sand | Granular materials (35 pct. or less passing No. 200), Silty, or Clayey Gravel and Sand. | COARSE-GRAINED SOILS, Sands, Sands with fines, Silty Sand. | Max: 141 Min: 42 | Max: 7.8 Min: 6.1 |
| 2 | 18 inches | 59 inches | sand | Granular materials (35 pct. or less passing No. 200), Silty, or Clayey Gravel and Sand. | COARSE-GRAINED SOILS, Sands, Sands with fines, Silty Sand. | Max: 141 Min: 42 | Max: 7.8 Min: 6.1 |

Soil Map ID: 2

Soil Component Name: TUJUNGA

Soil Surface Texture: gravelly loamy sand

Hydrologic Group: Class A - High infiltration rates. Soils are deep, well drained to excessively drained sands and gravels.

Soil Drainage Class: Somewhat excessively drained

GEOCHECK® - PHYSICAL SETTING SOURCE SUMMARY

Hydric Status: Not hydric

Corrosion Potential - Uncoated Steel: Moderate

Depth to Bedrock Min: > 0 inches

Depth to Watertable Min: > 0 inches

| Soil Layer Information | | | | | | | |
|------------------------|-----------|-----------|---------------------|---|--|--|----------------------|
| Layer | Boundary | | Soil Texture Class | Classification | | Saturated hydraulic conductivity micro m/sec | Soil Reaction (pH) |
| | Upper | Lower | | AASHTO Group | Unified Soil | | |
| 1 | 0 inches | 18 inches | gravelly loamy sand | Granular materials (35 pct. or less passing No. 200), Stone Fragments, Gravel and Sand. | COARSE-GRAINED SOILS, Sands, Sands with fines, Silty Sand. | Max: 141 Min: 42 | Max: 7.8 Min: 6.1 |
| 2 | 18 inches | 59 inches | loamy sand | Granular materials (35 pct. or less passing No. 200), Stone Fragments, Gravel and Sand. | COARSE-GRAINED SOILS, Sands, Sands with fines, Silty Sand. | Max: 141 Min: 42 | Max: 7.8 Min: 6.1 |

Soil Map ID: 3

Soil Component Name: CIENEBA

Soil Surface Texture: sandy loam

Hydrologic Group: Class B - Moderate infiltration rates. Deep and moderately deep, moderately well and well drained soils with moderately coarse textures.

Soil Drainage Class: Somewhat excessively drained

Hydric Status: Not hydric

Corrosion Potential - Uncoated Steel: Moderate

Depth to Bedrock Min: > 0 inches

Depth to Watertable Min: > 0 inches

GEOCHECK® - PHYSICAL SETTING SOURCE SUMMARY

| Soil Layer Information | | | | | | | |
|------------------------|-----------|-----------|--------------------|---|--------------|---|--------------------|
| Layer | Boundary | | Soil Texture Class | Classification | | Saturated hydraulic conductivity micro m/sec | Soil Reaction (pH) |
| | Upper | Lower | | AASHTO Group | Unified Soil | | |
| 1 | 0 inches | 7 inches | sandy loam | Granular materials (35 pct. or less passing No. 200), Silty, or Clayey Gravel and Sand. | Not reported | Max: 0.42 Min: 0 | Max: Min: |
| 2 | 7 inches | 14 inches | sandy loam | Granular materials (35 pct. or less passing No. 200), Silty, or Clayey Gravel and Sand. | Not reported | Max: 0.42 Min: 0 | Max: Min: |
| 3 | 14 inches | 18 inches | weathered bedrock | Granular materials (35 pct. or less passing No. 200), Silty, or Clayey Gravel and Sand. | Not reported | Max: 0.42 Min: 0 | Max: Min: |

Soil Map ID: 4

Soil Component Name: CIENEBA

Soil Surface Texture: sandy loam

Hydrologic Group: Class B - Moderate infiltration rates. Deep and moderately deep, moderately well and well drained soils with moderately coarse textures.

Soil Drainage Class: Somewhat excessively drained

Hydric Status: Not hydric

Corrosion Potential - Uncoated Steel: Moderate

Depth to Bedrock Min: > 0 inches

Depth to Watertable Min: > 0 inches

GEOCHECK® - PHYSICAL SETTING SOURCE SUMMARY

| Soil Layer Information | | | | | | | |
|------------------------|-----------|-----------|--------------------|---|--------------|---|--------------------|
| Layer | Boundary | | Soil Texture Class | Classification | | Saturated hydraulic conductivity micro m/sec | Soil Reaction (pH) |
| | Upper | Lower | | AASHTO Group | Unified Soil | | |
| 1 | 0 inches | 7 inches | sandy loam | Granular materials (35 pct. or less passing No. 200), Silty, or Clayey Gravel and Sand. | Not reported | Max: 0.42 Min: 0 | Max: Min: |
| 2 | 7 inches | 14 inches | sandy loam | Granular materials (35 pct. or less passing No. 200), Silty, or Clayey Gravel and Sand. | Not reported | Max: 0.42 Min: 0 | Max: Min: |
| 3 | 14 inches | 18 inches | weathered bedrock | Granular materials (35 pct. or less passing No. 200), Silty, or Clayey Gravel and Sand. | Not reported | Max: 0.42 Min: 0 | Max: Min: |

LOCAL / REGIONAL WATER AGENCY RECORDS

EDR Local/Regional Water Agency records provide water well information to assist the environmental professional in assessing sources that may impact ground water flow direction, and in forming an opinion about the impact of contaminant migration on nearby drinking water wells.

WELL SEARCH DISTANCE INFORMATION

| <u>DATABASE</u> | <u>SEARCH DISTANCE (miles)</u> |
|------------------|--------------------------------|
| Federal USGS | 1.000 |
| Federal FRDS PWS | Nearest PWS within 1 mile |
| State Database | 1.000 |

FEDERAL USGS WELL INFORMATION

| <u>MAP ID</u> | <u>WELL ID</u> | <u>LOCATION FROM TP</u> |
|---------------|-----------------|-------------------------|
| 7 | USGS40000140398 | 1/2 - 1 Mile NNW |
| 19 | USGS40000140097 | 1/2 - 1 Mile ESE |

GEOCHECK® - PHYSICAL SETTING SOURCE SUMMARY

FEDERAL USGS WELL INFORMATION

| MAP ID | WELL ID | LOCATION FROM TP |
|--------|---------|---------------------|
|--------|---------|---------------------|

FEDERAL FRDS PUBLIC WATER SUPPLY SYSTEM INFORMATION

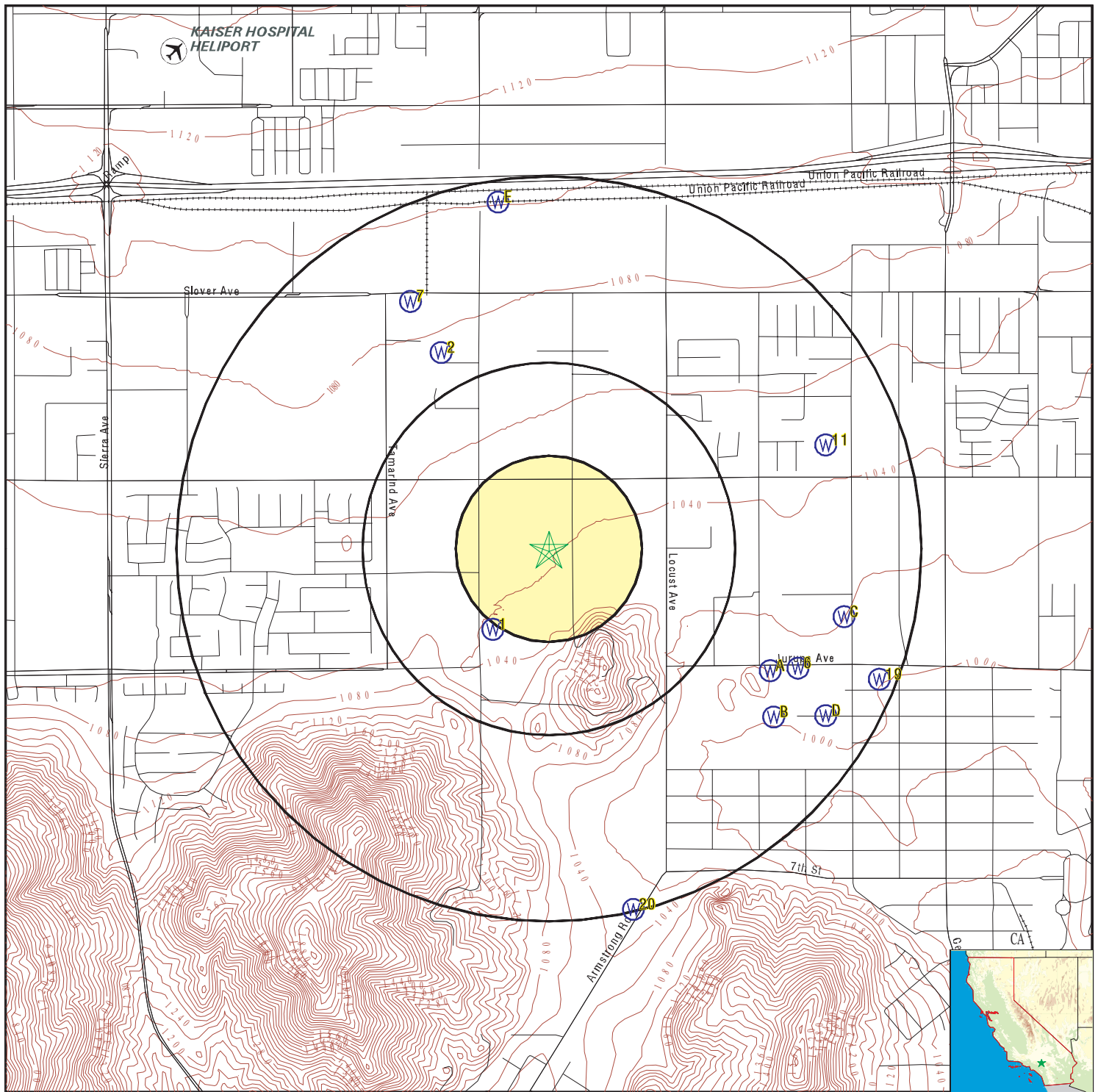
| MAP ID | WELL ID | LOCATION FROM TP |
|---------------------|---------|---------------------|
| No PWS System Found | | |

Note: PWS System location is not always the same as well location.

STATE DATABASE WELL INFORMATION

| MAP ID | WELL ID | LOCATION FROM TP |
|--------|-----------------|---------------------|
| 1 | 1008 | 1/4 - 1/2 Mile SW |
| 2 | CADWR0000004481 | 1/2 - 1 Mile NNW |
| A3 | CAEDF0000031378 | 1/2 - 1 Mile ESE |
| A4 | CAEDF0000142623 | 1/2 - 1 Mile ESE |
| B5 | CAEDF0000112992 | 1/2 - 1 Mile SE |
| 6 | CAEDF0000119385 | 1/2 - 1 Mile ESE |
| B8 | CAEDF0000103147 | 1/2 - 1 Mile SE |
| B9 | CAEDF0000125107 | 1/2 - 1 Mile SE |
| C10 | CAEDF0000047801 | 1/2 - 1 Mile East |
| 11 | CADWR0000015806 | 1/2 - 1 Mile ENE |
| C12 | 1010 | 1/2 - 1 Mile ESE |
| D13 | CADWR8000006475 | 1/2 - 1 Mile ESE |
| D14 | CADWR0000000799 | 1/2 - 1 Mile ESE |
| E15 | CADDW0000021946 | 1/2 - 1 Mile North |
| E16 | 1001 | 1/2 - 1 Mile North |
| E17 | 1002 | 1/2 - 1 Mile North |
| E18 | 1003 | 1/2 - 1 Mile North |
| 20 | CADWR0000000778 | 1/2 - 1 Mile SSE |

PHYSICAL SETTING SOURCE MAP - 06377307.29r



- County Boundary
- Major Roads
- Contour Lines
- Earthquake Fault Lines
- Airports
- Earthquake epicenter, Richter 5 or greater
- Water Wells
- Public Water Supply Wells
- Cluster of Multiple Icons

- Groundwater Flow Direction
- Indeterminate Groundwater Flow at Location
- Groundwater Flow Varies at Location
- Closest Hydrogeological Data
- Oil, gas or related wells

0 1/4 1/2 1 Miles

SITE NAME: Bloomington Block 4
 ADDRESS: 11048 LAUREL AVE
 BLOOMINGTON CA 92316
 LAT/LONG: 34.053151 / 117.41496

CLIENT: AECOM
 CONTACT: Jessica Himebauch
 INQUIRY #: 06377307.29r
 DATE: February 23, 2021 10:01 am

GEOCHECK® - PHYSICAL SETTING SOURCE MAP FINDINGS

Map ID
Direction
Distance
Elevation

Database EDR ID Number

1
SW
1/4 - 1/2 Mile
Lower

CA WELLS 1008

| | | | |
|-------------|--------------------|-------------|------------------------------|
| Seq: | 1008 | Prim sta c: | 01S/05W-29A01 S |
| Frds no: | 3610004014 | County: | 36 |
| District: | 13 | User id: | TAN |
| System no: | 3610004 | Water type: | G |
| Source nam: | WELL 20 | Station ty: | WELL/AMBNT/MUN/INTAKE/SUPPLY |
| Latitude: | 340300.0 | Longitude: | 1172500.0 |
| Precision: | 8 | Status: | AR |
| Comment 1: | Not Reported | Comment 2: | Not Reported |
| Comment 3: | Not Reported | Comment 4: | Not Reported |
| Comment 5: | Not Reported | Comment 6: | Not Reported |
| Comment 7: | Not Reported | | |
| System no: | 3610004 | System nam: | West San Bernardino Cwd |
| Hqname: | Not Reported | Address: | PO BOX 920 |
| City: | RIALTO | State: | CA |
| Zip: | 92376 | Zip ext: | 0920 |
| Pop serv: | 41454 | Connection: | 15052 |
| Area serve: | RIALTO-BLOOMINGTON | | |

2
NNW
1/2 - 1 Mile
Higher

CA WELLS CADWR0000004481

| | | | |
|---------------------------|---|--------------------|--------------|
| Well ID: | 01S05W29A001S | Well Type: | UNK |
| Source: | Department of Water Resources | | |
| Other Name: | 01S05W29A001S | GAMA PFAS Testing: | Not Reported |
| Groundwater Quality Data: | https://gamagroundwater.waterboards.ca.gov/gama/gamamap/public/GamaDataDisplay.asp?dataset=DWR&samp_date=&global_id=&assigned_name=01S05W29A001S&store_num= | | |
| GeoTracker Data: | Not Reported | | |

A3
ESE
1/2 - 1 Mile
Lower

CA WELLS CAEDF0000031378

| | | | |
|---------------------------|---|-------------|------------|
| Well ID: | L10004998451-CM-3 | Well Type: | MONITORING |
| Source: | EDF | Other Name: | CM-3 |
| GAMA PFAS Testing: | Not Reported | | |
| Groundwater Quality Data: | https://gamagroundwater.waterboards.ca.gov/gama/gamamap/public/GamaDataDisplay.asp?dataset=EDF&samp_date=&global_id=L10004998451&assigned_name=CM-3&store_num= | | |
| GeoTracker Data: | https://geotracker.waterboards.ca.gov/profile_report.asp?cmd=MWEDFResults&global_id=L10004998451&assigned_name=CM-3 | | |

GEOCHECK® - PHYSICAL SETTING SOURCE MAP FINDINGS

Map ID
Direction
Distance
Elevation

Database EDR ID Number

A4
ESE
1/2 - 1 Mile
Lower

CA WELLS CAEDF0000142623

Well ID: L10004998451-CM-2 Well Type: MONITORING
Source: EDF Other Name: CM-2
GAMA PFAS Testing: Not Reported
Groundwater Quality Data: https://gamagroundwater.waterboards.ca.gov/gama/gamamap/public/GamaDataDisplay.asp?dataset=EDF&samp_date=&global_id=L10004998451&assigned_name=CM-2&store_num=
GeoTracker Data: https://geotracker.waterboards.ca.gov/profile_report.asp?cmd=MWEDFResults&global_id=L10004998451&assigned_name=CM-2

B5
SE
1/2 - 1 Mile
Lower

CA WELLS CAEDF0000112992

Well ID: L10004998451-CM-5 Well Type: MONITORING
Source: EDF Other Name: CM-5
GAMA PFAS Testing: Not Reported
Groundwater Quality Data: https://gamagroundwater.waterboards.ca.gov/gama/gamamap/public/GamaDataDisplay.asp?dataset=EDF&samp_date=&global_id=L10004998451&assigned_name=CM-5&store_num=
GeoTracker Data: https://geotracker.waterboards.ca.gov/profile_report.asp?cmd=MWEDFResults&global_id=L10004998451&assigned_name=CM-5

6
ESE
1/2 - 1 Mile
Lower

CA WELLS CAEDF0000119385

Well ID: L10004998451-CM-4 Well Type: MONITORING
Source: EDF Other Name: CM-4
GAMA PFAS Testing: Not Reported
Groundwater Quality Data: https://gamagroundwater.waterboards.ca.gov/gama/gamamap/public/GamaDataDisplay.asp?dataset=EDF&samp_date=&global_id=L10004998451&assigned_name=CM-4&store_num=
GeoTracker Data: https://geotracker.waterboards.ca.gov/profile_report.asp?cmd=MWEDFResults&global_id=L10004998451&assigned_name=CM-4

7
NNW
1/2 - 1 Mile
Higher

FED USGS USGS40000140398

Organization ID: USGS-CA
Organization Name: USGS California Water Science Center
Monitor Location: 001S005W29A001S Type: Well
Description: Not Reported HUC: 18070203
Drainage Area: Not Reported Drainage Area Units: Not Reported
Contrib Drainage Area: Not Reported Contrib Drainage Area Units: Not Reported
Aquifer: California Coastal Basin aquifers
Formation Type: Not Reported Aquifer Type: Not Reported
Construction Date: Not Reported Well Depth: 921
Well Depth Units: ft Well Hole Depth: Not Reported

GEOCHECK® - PHYSICAL SETTING SOURCE MAP FINDINGS

Well Hole Depth Units: Not Reported

**B8
SE
1/2 - 1 Mile
Lower**

CA WELLS CAEDF0000103147

Well ID: L10004998451-CMSW-2 Well Type: MONITORING
Source: EDF Other Name: CMSW-2
GAMA PFAS Testing: Not Reported
Groundwater Quality Data: https://gamagroundwater.waterboards.ca.gov/gama/gamamap/public/GamaDataDisplay.asp?dataset=EDF&samp_date=&global_id=L10004998451&assigned_name=CMSW-2&store_num=
GeoTracker Data: https://geotracker.waterboards.ca.gov/profile_report.asp?cmd=MWEDFResults&global_id=L10004998451&assigned_name=CMSW-2

**B9
SE
1/2 - 1 Mile
Lower**

CA WELLS CAEDF0000125107

Well ID: L10004998451-CM-1 Well Type: MONITORING
Source: EDF Other Name: CM-1
GAMA PFAS Testing: Not Reported
Groundwater Quality Data: https://gamagroundwater.waterboards.ca.gov/gama/gamamap/public/GamaDataDisplay.asp?dataset=EDF&samp_date=&global_id=L10004998451&assigned_name=CM-1&store_num=
GeoTracker Data: https://geotracker.waterboards.ca.gov/profile_report.asp?cmd=MWEDFResults&global_id=L10004998451&assigned_name=CM-1

**C10
East
1/2 - 1 Mile
Lower**

CA WELLS CAEDF0000047801

Well ID: L10004998451-CM-6 Well Type: MONITORING
Source: EDF Other Name: CM-6
GAMA PFAS Testing: Not Reported
Groundwater Quality Data: https://gamagroundwater.waterboards.ca.gov/gama/gamamap/public/GamaDataDisplay.asp?dataset=EDF&samp_date=&global_id=L10004998451&assigned_name=CM-6&store_num=
GeoTracker Data: https://geotracker.waterboards.ca.gov/profile_report.asp?cmd=MWEDFResults&global_id=L10004998451&assigned_name=CM-6

**11
ENE
1/2 - 1 Mile
Higher**

CA WELLS CADWR0000015806

Well ID: 01S05W28H001S Well Type: UNK
Source: Department of Water Resources
Other Name: 01S05W28H001S GAMA PFAS Testing: Not Reported
Groundwater Quality Data: https://gamagroundwater.waterboards.ca.gov/gama/gamamap/public/GamaDataDisplay.asp?dataset=DWR&samp_date=&global_id=&assigned_name=01S05W28H001S&store_num=
GeoTracker Data: Not Reported

GEOCHECK® - PHYSICAL SETTING SOURCE MAP FINDINGS

Map ID
Direction
Distance
Elevation

Database EDR ID Number

C12
ESE
1/2 - 1 Mile
Lower

CA WELLS 1010

| | | | |
|-------------|--------------------|-------------|------------------------------|
| Seq: | 1010 | Prim sta c: | 01S/05W-34D01 S |
| Frds no: | 3610004019 | County: | 36 |
| District: | 13 | User id: | TAN |
| System no: | 3610004 | Water type: | G |
| Source nam: | WELL 25 | Station ty: | WELL/AMBNT/MUN/INTAKE/SUPPLY |
| Latitude: | 340300.0 | Longitude: | 1172400.0 |
| Precision: | 8 | Status: | AR |
| Comment 1: | Not Reported | Comment 2: | Not Reported |
| Comment 3: | Not Reported | Comment 4: | Not Reported |
| Comment 5: | Not Reported | Comment 6: | Not Reported |
| Comment 7: | Not Reported | | |
| | | | |
| System no: | 3610004 | System nam: | West San Bernardino Cwd |
| Hqname: | Not Reported | Address: | PO BOX 920 |
| City: | RIALTO | State: | CA |
| Zip: | 92376 | Zip ext: | 0920 |
| Pop serv: | 41454 | Connection: | 15052 |
| Area serve: | RIALTO-BLOOMINGTON | | |

D13
ESE
1/2 - 1 Mile
Lower

CA WELLS CADWR8000006475

| | | | |
|---------------|---------------------|------------------------|--------------|
| State Well #: | 01S05W33A002S | Station ID: | 46714 |
| Well Name: | Santa Fe Gas 2A | Well Use: | Observation |
| Well Type: | Single Well | Well Depth: | 528 |
| Basin Name: | Riverside-Arlington | Well Completion Rpt #: | Not Reported |

D14
ESE
1/2 - 1 Mile
Lower

CA WELLS CADWR0000000799

| | | | |
|---------------------------|---|--------------------|--------------|
| Well ID: | 01S05W33A002S | Well Type: | UNK |
| Source: | Department of Water Resources | | |
| Other Name: | 01S05W33A002S | GAMA PFAS Testing: | Not Reported |
| Groundwater Quality Data: | https://gamagroundwater.waterboards.ca.gov/gama/gamamap/public/GamaDataDisplay.asp?dataset=DWR&samp_date=&global_id=&assigned_name=01S05W33A002S&store_num= | | |
| GeoTracker Data: | Not Reported | | |

E15
North
1/2 - 1 Mile
Higher

CA WELLS CADDW00000021946

| | | | |
|---------------------------|---|--------------------|--------------|
| Well ID: | 3610028-003 | Well Type: | MUNICIPAL |
| Source: | Department of Health Services | | |
| Other Name: | WELL 04 - INACTIVE | GAMA PFAS Testing: | Not Reported |
| Groundwater Quality Data: | https://gamagroundwater.waterboards.ca.gov/gama/gamamap/public/GamaDataDisplay.asp?dataset=DHS&samp_date=&global_id=&assigned_name=3610028-003&store_num= | | |

GEOCHECK® - PHYSICAL SETTING SOURCE MAP FINDINGS

GeoTracker Data:

Not Reported

E16 North 1/2 - 1 Mile Higher

CA WELLS 1001

Seq: 1001
Frds no: 3610028003
District: 13
System no: 3610028
Source nam: WELL 04 - INACTIVE
Latitude: 340400.0
Precision: 8
Comment 1: Not Reported
Comment 3: Not Reported
Comment 5: Not Reported
Comment 7: Not Reported

Prim sta c: 01S/05W-21B01 S
County: 36
User id: TAN
Water type: G
Station ty: WELL/AMBNT/MUN/INTAKE/SUPPLY
Longitude: 1172500.0
Status: IR
Comment 2: Not Reported
Comment 4: Not Reported
Comment 6: Not Reported

System no: 3610028
Hqname: Not Reported
City: BLOOMINGTON
Zip: 92316
Pop serv: 6800
Area serve: BLOOMINGTON

System nam: Marygold Mwc
Address: 9715 ALDER AVE
State: CA
Zip ext: Not Reported
Connection: 873

E17 North 1/2 - 1 Mile Higher

CA WELLS 1002

Seq: 1002
Frds no: 3610028002
District: 13
System no: 3610028
Source nam: WELL 03 - INACTIVE
Latitude: 340400.0
Precision: 8
Comment 1: Not Reported
Comment 3: Not Reported
Comment 5: Not Reported
Comment 7: Not Reported

Prim sta c: 01S/05W-21D01 S
County: 36
User id: TAN
Water type: G
Station ty: WELL/AMBNT/MUN/INTAKE/SUPPLY
Longitude: 1172500.0
Status: IR
Comment 2: Not Reported
Comment 4: Not Reported
Comment 6: Not Reported

System no: 3610028
Hqname: Not Reported
City: BLOOMINGTON
Zip: 92316
Pop serv: 6800
Area serve: BLOOMINGTON

System nam: Marygold Mwc
Address: 9715 ALDER AVE
State: CA
Zip ext: Not Reported
Connection: 873

E18 North 1/2 - 1 Mile Higher

CA WELLS 1003

Seq: 1003
Frds no: 3610028004
District: 13

Prim sta c: 01S/05W-21D02 S
County: 36
User id: TAN

GEOCHECK® - PHYSICAL SETTING SOURCE MAP FINDINGS

| | | | |
|-------------|--------------|-------------|------------------------------|
| System no: | 3610028 | Water type: | G |
| Source nam: | WELL 05 | Station ty: | WELL/AMBNT/MUN/INTAKE/SUPPLY |
| Latitude: | 340400.0 | Longitude: | 1172500.0 |
| Precision: | 8 | Status: | AR |
| Comment 1: | Not Reported | Comment 2: | Not Reported |
| Comment 3: | Not Reported | Comment 4: | Not Reported |
| Comment 5: | Not Reported | Comment 6: | Not Reported |
| Comment 7: | Not Reported | | |

| | | | |
|-------------|--------------|-------------|----------------|
| System no: | 3610028 | System nam: | Marygold Mwc |
| Hqname: | Not Reported | Address: | 9715 ALDER AVE |
| City: | BLOOMINGTON | State: | CA |
| Zip: | 92316 | Zip ext: | Not Reported |
| Pop serv: | 6800 | Connection: | 873 |
| Area serve: | BLOOMINGTON | | |

19
ESE
1/2 - 1 Mile
Lower

FED USGS USGS40000140097

| | | | |
|------------------------|--------------------------------------|------------------------------|--------------|
| Organization ID: | USGS-CA | | |
| Organization Name: | USGS California Water Science Center | | |
| Monitor Location: | 001S005W34D001S | Type: | Well |
| Description: | Not Reported | HUC: | 18070203 |
| Drainage Area: | Not Reported | Drainage Area Units: | Not Reported |
| Contrib Drainage Area: | Not Reported | Contrib Drainage Area Units: | Not Reported |
| Aquifer: | California Coastal Basin aquifers | | |
| Formation Type: | Not Reported | Aquifer Type: | Not Reported |
| Construction Date: | Not Reported | Well Depth: | Not Reported |
| Well Depth Units: | Not Reported | Well Hole Depth: | Not Reported |
| Well Hole Depth Units: | Not Reported | | |

20
SSE
1/2 - 1 Mile
Lower

CA WELLS CADWR0000000778

| | | | |
|---------------------------|---|--------------------|--------------|
| Well ID: | 01S05W33L001S | Well Type: | UNK |
| Source: | Department of Water Resources | | |
| Other Name: | 01S05W33L001S | GAMA PFAS Testing: | Not Reported |
| Groundwater Quality Data: | https://gamagroundwater.waterboards.ca.gov/gama/gamamap/public/GamaDataDisplay.asp?dataset=DWR&samp_date=&global_id=&assigned_name=01S05W33L001S&store_num= | | |
| GeoTracker Data: | Not Reported | | |

GEOCHECK® - PHYSICAL SETTING SOURCE MAP FINDINGS RADON

AREA RADON INFORMATION

State Database: CA Radon

Radon Test Results

| Zipcode | Num Tests | > 4 pCi/L |
|---------|-----------|-----------|
| 92316 | 2 | 0 |

Federal EPA Radon Zone for SAN BERNARDINO County: 2

Note: Zone 1 indoor average level > 4 pCi/L.
: Zone 2 indoor average level \geq 2 pCi/L and \leq 4 pCi/L.
: Zone 3 indoor average level < 2 pCi/L.

Federal Area Radon Information for SAN BERNARDINO COUNTY, CA

Number of sites tested: 18

| Area | Average Activity | % <4 pCi/L | % 4-20 pCi/L | % >20 pCi/L |
|-------------------------|------------------|--------------|--------------|--------------|
| Living Area - 1st Floor | 0.678 pCi/L | 100% | 0% | 0% |
| Living Area - 2nd Floor | Not Reported | Not Reported | Not Reported | Not Reported |
| Basement | Not Reported | Not Reported | Not Reported | Not Reported |

PHYSICAL SETTING SOURCE RECORDS SEARCHED

TOPOGRAPHIC INFORMATION

USGS 7.5' Digital Elevation Model (DEM)

Source: United States Geologic Survey

EDR acquired the USGS 7.5' Digital Elevation Model in 2002 and updated it in 2006. The 7.5 minute DEM corresponds to the USGS 1:24,000- and 1:25,000-scale topographic quadrangle maps. The DEM provides elevation data with consistent elevation units and projection.

Current USGS 7.5 Minute Topographic Map

Source: U.S. Geological Survey

HYDROLOGIC INFORMATION

Flood Zone Data: This data was obtained from the Federal Emergency Management Agency (FEMA). It depicts 100-year and 500-year flood zones as defined by FEMA. It includes the National Flood Hazard Layer (NFHL) which incorporates Flood Insurance Rate Map (FIRM) data and Q3 data from FEMA in areas not covered by NFHL.

Source: FEMA

Telephone: 877-336-2627

Date of Government Version: 2003, 2015

NWI: National Wetlands Inventory. This data, available in select counties across the country, was obtained by EDR in 2002, 2005 and 2010 from the U.S. Fish and Wildlife Service.

State Wetlands Data: Wetland Inventory

Source: Department of Fish and Wildlife

Telephone: 916-445-0411

HYDROGEOLOGIC INFORMATION

AQUIFLOW^R Information System

Source: EDR proprietary database of groundwater flow information

EDR has developed the AQUIFLOW Information System (AIS) to provide data on the general direction of groundwater flow at specific points. EDR has reviewed reports submitted to regulatory authorities at select sites and has extracted the date of the report, hydrogeologically determined groundwater flow direction and depth to water table information.

GEOLOGIC INFORMATION

Geologic Age and Rock Stratigraphic Unit

Source: P.G. Schruben, R.E. Arndt and W.J. Bawiec, Geology of the Conterminous U.S. at 1:2,500,000 Scale - A digital representation of the 1974 P.B. King and H.M. Beikman Map, USGS Digital Data Series DDS - 11 (1994).

STATSGO: State Soil Geographic Database

Source: Department of Agriculture, Natural Resources Conservation Service (NRCS)

The U.S. Department of Agriculture's (USDA) Natural Resources Conservation Service (NRCS) leads the national Conservation Soil Survey (NCSS) and is responsible for collecting, storing, maintaining and distributing soil survey information for privately owned lands in the United States. A soil map in a soil survey is a representation of soil patterns in a landscape. Soil maps for STATSGO are compiled by generalizing more detailed (SSURGO) soil survey maps.

SSURGO: Soil Survey Geographic Database

Source: Department of Agriculture, Natural Resources Conservation Service (NRCS)

Telephone: 800-672-5559

SSURGO is the most detailed level of mapping done by the Natural Resources Conservation Service, mapping scales generally range from 1:12,000 to 1:63,360. Field mapping methods using national standards are used to construct the soil maps in the Soil Survey Geographic (SSURGO) database. SSURGO digitizing duplicates the original soil survey maps. This level of mapping is designed for use by landowners, townships and county natural resource planning and management.

PHYSICAL SETTING SOURCE RECORDS SEARCHED

LOCAL / REGIONAL WATER AGENCY RECORDS

FEDERAL WATER WELLS

PWS: Public Water Systems

Source: EPA/Office of Drinking Water

Telephone: 202-564-3750

Public Water System data from the Federal Reporting Data System. A PWS is any water system which provides water to at least 25 people for at least 60 days annually. PWSs provide water from wells, rivers and other sources.

PWS ENF: Public Water Systems Violation and Enforcement Data

Source: EPA/Office of Drinking Water

Telephone: 202-564-3750

Violation and Enforcement data for Public Water Systems from the Safe Drinking Water Information System (SDWIS) after August 1995. Prior to August 1995, the data came from the Federal Reporting Data System (FRDS).

USGS Water Wells: USGS National Water Inventory System (NWIS)

This database contains descriptive information on sites where the USGS collects or has collected data on surface water and/or groundwater. The groundwater data includes information on wells, springs, and other sources of groundwater.

OTHER STATE DATABASE INFORMATION

Groundwater Ambient Monitoring & Assessment Program

State Water Resources Control Board

Telephone: 916-341-5577

The GAMA Program is California's comprehensive groundwater quality monitoring program. GAMA collects data by testing the untreated, raw water in different types of wells for naturally-occurring and man-made chemicals. The GAMA data includes Domestic, Monitoring and Municipal well types from the following sources, Department of Water Resources, Department of Health Services, EDF, Agricultural Lands, Lawrence Livermore National Laboratory, Department of Pesticide Regulation, United States Geological Survey, Groundwater Ambient Monitoring and Assessment Program and Local Groundwater Projects.

Water Well Database

Source: Department of Water Resources

Telephone: 916-651-9648

California Drinking Water Quality Database

Source: Department of Public Health

Telephone: 916-324-2319

The database includes all drinking water compliance and special studies monitoring for the state of California since 1984. It consists of over 3,200,000 individual analyses along with well and water system information.

California Oil and Gas Well Locations

Source: Dept of Conservation, Geologic Energy Management Division

Telephone: 916-323-1779

Oil and Gas well locations in the state.

California Earthquake Fault Lines

Source: California Division of Mines and Geology

The fault lines displayed on EDR's Topographic map are digitized quaternary fault lines prepared in 1975 by the United States Geological Survey. Additional information (also from 1975) regarding activity at specific fault lines comes from California's Preliminary Fault Activity Map prepared by the California Division of Mines and Geology.

RADON

State Database: CA Radon

Source: Department of Public Health

Telephone: 916-210-8558

Radon Database for California

PHYSICAL SETTING SOURCE RECORDS SEARCHED

Area Radon Information

Source: USGS

Telephone: 703-356-4020

The National Radon Database has been developed by the U.S. Environmental Protection Agency (USEPA) and is a compilation of the EPA/State Residential Radon Survey and the National Residential Radon Survey. The study covers the years 1986 - 1992. Where necessary data has been supplemented by information collected at private sources such as universities and research institutions.

EPA Radon Zones

Source: EPA

Telephone: 703-356-4020

Sections 307 & 309 of IRRA directed EPA to list and identify areas of U.S. with the potential for elevated indoor radon levels.

OTHER

Airport Landing Facilities: Private and public use landing facilities

Source: Federal Aviation Administration, 800-457-6656

Epicenters: World earthquake epicenters, Richter 5 or greater

Source: Department of Commerce, National Oceanic and Atmospheric Administration

California Earthquake Fault Lines: The fault lines displayed on EDR's Topographic map are digitized quaternary fault lines, prepared in 1975 by the United State Geological Survey. Additional information (also from 1975) regarding activity at specific fault lines comes from California's Preliminary Fault Activity Map prepared by the California Division of Mines and Geology.

STREET AND ADDRESS INFORMATION

© 2015 TomTom North America, Inc. All rights reserved. This material is proprietary and the subject of copyright protection and other intellectual property rights owned by or licensed to Tele Atlas North America, Inc. The use of this material is subject to the terms of a license agreement. You will be held liable for any unauthorized copying or disclosure of this material.

Appendix C Qualifications of Environmental Professional

AECOM

AECOM
401 West A Street, Suite 1200
San Diego, California 92101
USA
www.aecom.com

