

## Appendix H: Tribal Consultation Communications



NATIVE AMERICAN HERITAGE COMMISSION  
Cultural and Environmental Department  
1550 Harbor Blvd., Suite 100  
West Sacramento, CA 95691  
Phone: (916) 373-3710  
Email: [nahc@nahc.ca.gov](mailto:nahc@nahc.ca.gov)  
Website: <http://www.nahc.ca.gov>



August 14, 2019

Travis Randel  
City of San Jacinto

VIA Email to: [trandel@sanjacintoca.gov](mailto:trandel@sanjacintoca.gov)

RE: Native American Consultation, Pursuant to Senate Bill 18 (SB18), Government Codes §65352.3 and §65352.4, as well as Assembly Bill 52 (AB52), Public Resources Codes §21080.1, §21080.3.1 and §21080.3.2, General Plan 2040 – Envision San Jacinto Project, Riverside County

Dear Mr. Randel:

Attached is a consultation list of tribes with traditional lands or cultural places located within the boundaries of the above referenced counties or projects.

Government Codes §65352.3 and §65352.4 require local governments to consult with California Native American tribes identified by the Native American Heritage Commission (NAHC) for the purpose of avoiding, protecting, and/or mitigating impacts to cultural places when creating or amending General Plans, Specific Plans and Community Plans.

Public Resources Codes §21080.3.1 and §21080.3.2 requires public agencies to consult with California Native American tribes identified by the Native American Heritage Commission (NAHC) for the purpose of avoiding, protecting, and/or mitigating impacts to tribal cultural resources as defined, for California Environmental Quality Act (CEQA) projects.

The law does not preclude local governments and agencies from initiating consultation with the tribes that are culturally and traditionally affiliated within your jurisdiction. The NAHC believes that this is the best practice to ensure that tribes are consulted commensurate with the intent of the law.

Best practice for the AB52 process and in accordance with Public Resources Code §21080.3.1(d), is to do the following:

Within 14 days of determining that an application for a project is complete or a decision by a public agency to undertake a project, the lead agency shall provide formal notification to the designated contact of, or a tribal representative of, traditionally and culturally affiliated California Native American tribes that have requested notice, which shall be accomplished by means of at least one written notification that includes a brief description of the proposed project and its location, the lead agency contact information, and a notification that the California Native American tribe has 30 days to request consultation pursuant to this section.

The NAHC also recommends, but does not require that lead agencies include in their notification letters, information regarding any cultural resources assessment that has been completed on the area of potential affect (APE), such as:

1. The results of any record search that may have been conducted at an Information Center of the California Historical Resources Information System (CHRIS), including, but not limited to:
  - A listing of any and all known cultural resources have already been recorded on or adjacent to the APE, such as known archaeological sites;
  - Copies of any and all cultural resource records and study reports that may have been provided by the Information Center as part of the records search response;
  - Whether the records search indicates a low, moderate or high probability that unrecorded cultural resources are located in the APE; and
  - If a survey is recommended by the Information Center to determine whether previously unrecorded cultural resources are present.
2. The results of any archaeological inventory survey that was conducted, including:
  - Any report that may contain site forms, site significance, and suggested mitigation measures.All information regarding site locations, Native American human remains, and associated funerary objects should be in a separate confidential addendum, and not be made available for public disclosure in accordance with Government Code Section 6254.10.
3. The result of the Sacred Lands File (SFL) check conducted through the Native American Heritage Commission. The request form can be found at <http://nahc.ca.gov/wp-content/uploads/2015/08/Local-Government-Tribal-Consultation-List-Request-Form-update.pdf>.
4. Any ethnographic studies conducted for any area including all or part of the APE; and
5. Any geotechnical reports regarding all or part of the APE.

Lead agencies should be aware that records maintained by the NAHC and CHRIS is not exhaustive, and a negative response to these searches does not preclude the existence of a tribal cultural resource. A tribe may be the only source of information regarding the existence of a tribal cultural resource.

This information will aid tribes in determining whether to request formal consultation. In the event, that they do, having the information beforehand will help to facilitate the consultation process.

If you receive notification of change of addresses and phone numbers from tribes, please notify the NAHC. With your assistance, we can assure that our consultation list remains current.

If you have any questions, please contact me at my email address: [steven.quinn@nahc.ca.gov](mailto:steven.quinn@nahc.ca.gov).

Sincerely,

A handwritten signature in blue ink that reads "Steven Quinn".

Steven Quinn  
Associate Governmental Program Analyst

Attachment



## NATIVE AMERICAN HERITAGE COMMISSION

May 14, 2021

Amanda Tropiano  
City of San Jacinto

Via Email to: [atropiano@denovoplanning.com](mailto:atropiano@denovoplanning.com)

CHAIRPERSON  
**Laura Miranda**  
*Luiseño*

VICE CHAIRPERSON  
**Reginald Pagaling**  
*Chumash*

SECRETARY  
**Merri Lopez-Keifer**  
*Luiseño*

PARLIAMENTARIAN  
**Russell Attebery**  
*Karuk*

COMMISSIONER  
**William Mungary**  
*Paiute/White Mountain  
Apache*

COMMISSIONER  
**Julie Tumamait-  
Stenslie**  
*Chumash*

COMMISSIONER  
**[Vacant]**

COMMISSIONER  
**[Vacant]**

COMMISSIONER  
**[Vacant]**

EXECUTIVE SECRETARY  
**Christina Snider**  
*Pomo*

**NAHC HEADQUARTERS**  
1550 Harbor Boulevard  
Suite 100  
West Sacramento,  
California 95691  
(916) 373-3710  
[nahc@nahc.ca.gov](mailto:nahc@nahc.ca.gov)  
[NAHC.ca.gov](http://NAHC.ca.gov)

**Re: Native American Consultation, Pursuant to Senate Bill 18, Government Code §65352.3 and §65352.4, San Jacinto Comprehensive General Plan Update Project, Riverside County**

Dear Ms. Tropiano:

Attached is a consultation list of tribes with traditional lands or cultural places located within the boundaries of the above referenced counties.

Government Code §65352.3 and §65352.4 require local governments to consult with California Native American tribes identified by the Native American Heritage Commission (NAHC) for the purpose of avoiding, protecting, and/or mitigating impacts to cultural places when creating or amending General Plans, Specific Plans and Community Plans.

The law does not preclude initiating consultation with the tribes that are culturally and traditionally affiliated within your jurisdiction. The NAHC believes that this is the best practice to ensure that tribes are consulted commensurate with the intent of the law.

The NAHC also believes that agencies should also include with their notification letters, information regarding any cultural resources assessment that has been completed on the area of potential effect (APE), such as:

1. The results of any record search that may have been conducted at an Information Center of the California Historical Resources Information System (CHRIS), including, but not limited to:
  - A listing of any and all known cultural resources that have already been recorded or are adjacent to the APE, such as known archaeological sites;
  - Copies of any and all cultural resource records and study reports that may have been provided by the Information Center as part of the records search response;
  - Whether the records search indicates a low, moderate or high probability that unrecorded cultural resources are located in the APE; and
  - If a survey is recommended by the Information Center to determine whether previously unrecorded cultural resources are present.
2. The results of any archaeological inventory survey that was conducted, including:
  - Any report that may contain site forms, site significance, and suggested mitigation measures.

All information regarding site locations, Native American human remains, and associated funerary objects should be in a separate confidential addendum, and not be made available for public disclosure in accordance with Government Code §6254.10.

3. The result of the Sacred Lands File (SLF) check conducted through the Native American Heritage Commission. The request form can be found at <http://nahc.ca.gov/wp-content/uploads/2015/08/Local-Government-Tribal-Consultation-List-Request-Form-Update.pdf>.

4. Any ethnographic studies conducted for any area including all or part of the APE; and
5. Any geotechnical reports regarding all or part of the APE.

Lead agencies should be aware that records maintained by the NAHC and CHRIS are not exhaustive. A tribe may be the only source of information regarding the existence of a tribal cultural resource.

This information will aid tribes in determining whether to request formal consultation. In the event, that they do, having the information beforehand will help to facilitate the consultation process.

If you receive notification of change of addresses and phone numbers from tribes, please notify the NAHC. With your assistance, we are able to assure that our consultation list remains current.

If you have any questions or need additional information, please contact me at my email address:

[Andrew.Green@nahc.ca.gov](mailto:Andrew.Green@nahc.ca.gov).

Sincerely,

A handwritten signature in blue ink that reads "Andrew Green". The signature is fluid and cursive, with the first name "Andrew" and last name "Green" clearly distinguishable.

Andrew Green  
Cultural Resources Analyst

Attachment

**Native American Heritage Commission  
Tribal Consultation List  
Riverside County  
5/14/2021**

**Agua Caliente Band of Cahuilla Indians**

Jeff Grubbe, Chairperson  
5401 Dinah Shore Drive Cahuilla  
Palm Springs, CA, 92264  
Phone: (760) 699 - 6800  
Fax: (760) 699-6919

**Los Coyotes Band of Cahuilla and Cupeño Indians**

Ray Chapparosa, Chairperson  
P.O. Box 189 Cahuilla  
Warner Springs, CA, 92086-0189  
Phone: (760) 782 - 0711  
Fax: (760) 782-0712

**Agua Caliente Band of Cahuilla Indians**

Patricia Garcia-Plotkin, Director  
5401 Dinah Shore Drive Cahuilla  
Palm Springs, CA, 92264  
Phone: (760) 699 - 6907  
Fax: (760) 699-6924  
ACBCI-THPO@aguacaliente.net

**Morongo Band of Mission Indians**

Robert Martin, Chairperson  
12700 Pumarra Road Cahuilla  
Banning, CA, 92220 Serrano  
Phone: (951) 755 - 5110  
Fax: (951) 755-5177  
abrierty@morongo-nsn.gov

**Augustine Band of Cahuilla Mission Indians**

Amanda Vance, Chairperson  
P.O. Box 846 Cahuilla  
Coachella, CA, 92236  
Phone: (760) 398 - 4722  
Fax: (760) 369-7161  
hhaines@augustinetribe.com

**Morongo Band of Mission Indians**

Ann Brierty, THPO  
12700 Pumarra Road Cahuilla  
Banning, CA, 92220 Serrano  
Phone: (951) 755 - 5259  
Fax: (951) 572-6004  
abrierty@morongo-nsn.gov

**Cabazon Band of Mission Indians**

Doug Welmas, Chairperson  
84-245 Indio Springs Parkway Cahuilla  
Indio, CA, 92203  
Phone: (760) 342 - 2593  
Fax: (760) 347-7880  
jstapp@cabazonindians-nsn.gov

**Pala Band of Mission Indians**

Shasta Gaughen, Tribal Historic  
Preservation Officer  
PMB 50, 35008 Pala Temecula Cupeno  
Rd. Luiseno  
Pala, CA, 92059  
Phone: (760) 891 - 3515  
Fax: (760) 742-3189  
sgaughen@palatribe.com

**Cahuilla Band of Indians**

Daniel Salgado, Chairperson  
52701 U.S. Highway 371 Cahuilla  
Anza, CA, 92539  
Phone: (951) 763 - 5549  
Fax: (951) 763-2808  
Chairman@cahuilla.net

**Pechanga Band of Luiseno Indians**

Mark Macarro, Chairperson  
P.O. Box 1477 Luiseno  
Temecula, CA, 92593  
Phone: (951) 770 - 6000  
Fax: (951) 695-1778  
epreston@pechanga-nsn.gov

This list is current only as of the date of this document. Distribution of this list does not relieve any person of statutory responsibility as defined in Section 7050.5 of the Health and Safety Code, Section 5097.94 of the Public Resources Code and Section 6097.98 of the Public Resources Code and section 5097.98 of the Public Resources Code.

This list is only applicable for consultation with Native American tribes under Government Code Sections 65352.3 and 65352.4 et seq for the proposed San Jacinto Comprehensive General Plan Update Project, Riverside County.

**Native American Heritage Commission  
Tribal Consultation List  
Riverside County  
5/14/2021**

***Quechan Tribe of the Fort Yuma  
Reservation***

Jill McCormick, Historic  
Preservation Officer  
P.O. Box 1899                      Quechan  
Yuma, AZ, 85366  
Phone: (760) 572 - 2423  
historicpreservation@quechantrib  
e.com

***Soboba Band of Luiseno  
Indians***

Isaiah Vivanco, Chairperson  
P. O. Box 487                      Cahuilla  
San Jacinto, CA, 92581                      Luiseno  
Phone: (951) 654 - 5544  
Fax: (951) 654-4198  
ivivanco@soboba-nsn.gov

***Torres-Martinez Desert Cahuilla  
Indians***

Thomas Torte, Chairperson  
P.O. Box 1160                      Cahuilla  
Thermal, CA, 92274  
Phone: (760) 397 - 0300  
Fax: (760) 397-8146  
tmchair@torresmartinez.org

***Ramona Band of Cahuilla***

Joseph Hamilton, Chairperson  
P.O. Box 391670                      Cahuilla  
Anza, CA, 92539  
Phone: (951) 763 - 4105  
Fax: (951) 763-4325  
admin@ramona-nsn.gov

***Rincon Band of Luiseno Indians***

Cheryl Madrigal, Tribal Historic  
Preservation Officer  
One Government Center Lane                      Luiseno  
Valley Center, CA, 92082  
Phone: (760) 297 - 2635  
crd@rincon-nsn.gov

***Rincon Band of Luiseno Indians***

Bo Mazzetti, Chairperson  
One Government Center Lane                      Luiseno  
Valley Center, CA, 92082  
Phone: (760) 749 - 1051  
Fax: (760) 749-5144  
bomazzetti@aol.com

***San Manuel Band of Mission  
Indians***

Jessica Mauck, Director of  
Cultural Resources  
26569 Community Center Drive                      Serrano  
Highland, CA, 92346  
Phone: (909) 864 - 8933  
jmauck@sanmanuel-nsn.gov

***Santa Rosa Band of Cahuilla  
Indians***

Lovina Redner, Tribal Chair  
P.O. Box 391820                      Cahuilla  
Anza, CA, 92539  
Phone: (951) 659 - 2700  
Fax: (951) 659-2228  
Isaul@santarosa-nsn.gov

This list is current only as of the date of this document. Distribution of this list does not relieve any person of statutory responsibility as defined in Section 7050.5 of the Health and Safety Code, Section 5097.94 of the Public Resources Code and Section 6097.98 of the Public Resources Code and section 5097.98 of the Public Resources Code.

This list is only applicable for consultation with Native American tribes under Government Code Sections 65352.3 and 65352.4 et seq for the proposed San Jacinto Comprehensive General Plan Update Project, Riverside County.





Salutation	First Name	Last Name	Title	Tribe Name	Street Address	City, ST Zip	Phone	E-mail						30 Day Ending
Ms.	Patricia	Garcia	Director of Tribal Historic Preservation Office	Agua Caliente Band of Cahuilla Indians	5401 Dinah Shore Drive	Palm Springs, CA 92264	(760) 699-6907 P (760) 567-3761 C (760) 699-6924 F	<a href="mailto:acbcithpo@aguacaliente.net">acbcithpo@aguacaliente.net</a>						
Mr.	Alicia	Reed	Cultural Resource Coordinator	Torres Martinez Desert Cahuilla Indians	P.O. Box 1160	Thermal, CA 92274	(760) 397-0300	<a href="mailto:areed@tmtanf.org">areed@tmtanf.org</a>						
Mr.	Ryan	Nordness	Cultural Resources Analyst	San Manuel Band of Mission Indians	26569 Community Center Drive	Highland, CA 92346	(909) 864-5050 ext.502022 (909) 864-3370 F	<a href="mailto:ryan.nordness@sanmanuel-nsn.gov">ryan.nordness@sanmanuel-nsn.gov</a>						



Community Development Department  
595 S. San Jacinto Ave.  
San Jacinto, CA 92583  
(951) 487-7330  
Fax (951) 654-9896

**Request for AB 52 (with those tribes that have requested it) and SB 18 Consultation**

In accordance with the California Environmental Quality Act (CEQA) (Public Resources Code 21080.3.1, aka AB 52), the City of San Jacinto is notifying Native American Tribes that have requested to be placed on City's notification list for the purpose of consultation regarding potential adverse impacts to Tribal Cultural Resources. The 30-day period for Native American tribes to request consultation begins on the date of this notice. Native American tribes have 30 days from the date of this notice to request consultation with the City regarding this project.

AND

In accordance with Senate Bill 18 (SB 18) (Government Code Section 65352), the City of San Jacinto is notifying Native American tribes listed through the Native American Heritage Commission and is inviting these Native American tribes to consult with the City on the update to the General Plan. The 90-day period for Native American tribes to request consultation begins on the date of this notice.

**DATE OF NOTICE:** June 25, 2021

**PROJECT TITLE:** San Jacinto Comprehensive General Plan Update 2040

**PROJECT LOCATION:** The City encompass an area of approximately 22,229.79 acres. The City of San Jacinto is located in the San Jacinto Valley from the San Jacinto Mountains in the north, the Soboba Reservation in the east, the Lakeview Mountains to the west and the City of Hemet in the south (see Map 1).

**PROJECT DESCRIPTION:** The San Jacinto Comprehensive General Plan Update 2040 (Project) includes an update to the City's Current General Plan goals and polices, including for the paleontological, cultural, and historic resources within its jurisdiction, and will direct the City regarding long-term growth and development for the next 20 years (see Map 3). The City has encouraged the protection and enhancement of cultural resources for the general benefit of the San Jacinto and for future generations of the community and intends to continue to do so as part of this Project.

**BACKGROUND RESEARCH:** A search of the record at the Eastern Information Center at University of California, Riverside indicated there are 233 cultural resources within the City. The resources include 49 prehistoric archaeological sites, seven prehistoric isolates, one Tribal Cultural Resource, three multicomponent sites, 20 historic archaeological sites, one historic isolate, and 152 historic built environment resources.

**RESPONSES AND COMMENTS:** For AB 52 Consultation, please respond within 30 days, pursuant to PRC 21080.3.1(d), if you would like to consult on this Project. If you have any questions or concerns with the Project, please do not hesitate to contact me, my full contact information is provided below.

For SB 18 Consultation, please respond within 90 days, pursuant to GC 65352.3, if you would like to consult on this Project. If you have any questions or concerns with the Project, please do not hesitate to contact me, my full contact information is provided below.

**LOCAL GOVERNMENT/LEAD AGENCY:**

Travis Randel  
Planning & Community Development Director  
City of San Jacinto  
595 S. San Jacinto Avenue  
San Jacinto, CA 92583  
P: 951.654.7337  
F: 951.654.3728  
trandel@sanjacintoca.gov  
www.sanjacintoca.gov

**ATTACHMENTS:**

1. Map 1 – Vicinity Map
2. Map 2 – Location Map
3. Map 3 – Proposed Land Use Plan



\_\_\_\_\_

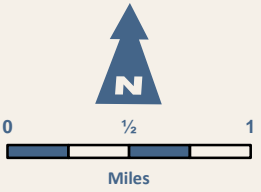
© 2014 Pearson Education, Inc. or its affiliate(s). All rights reserved.



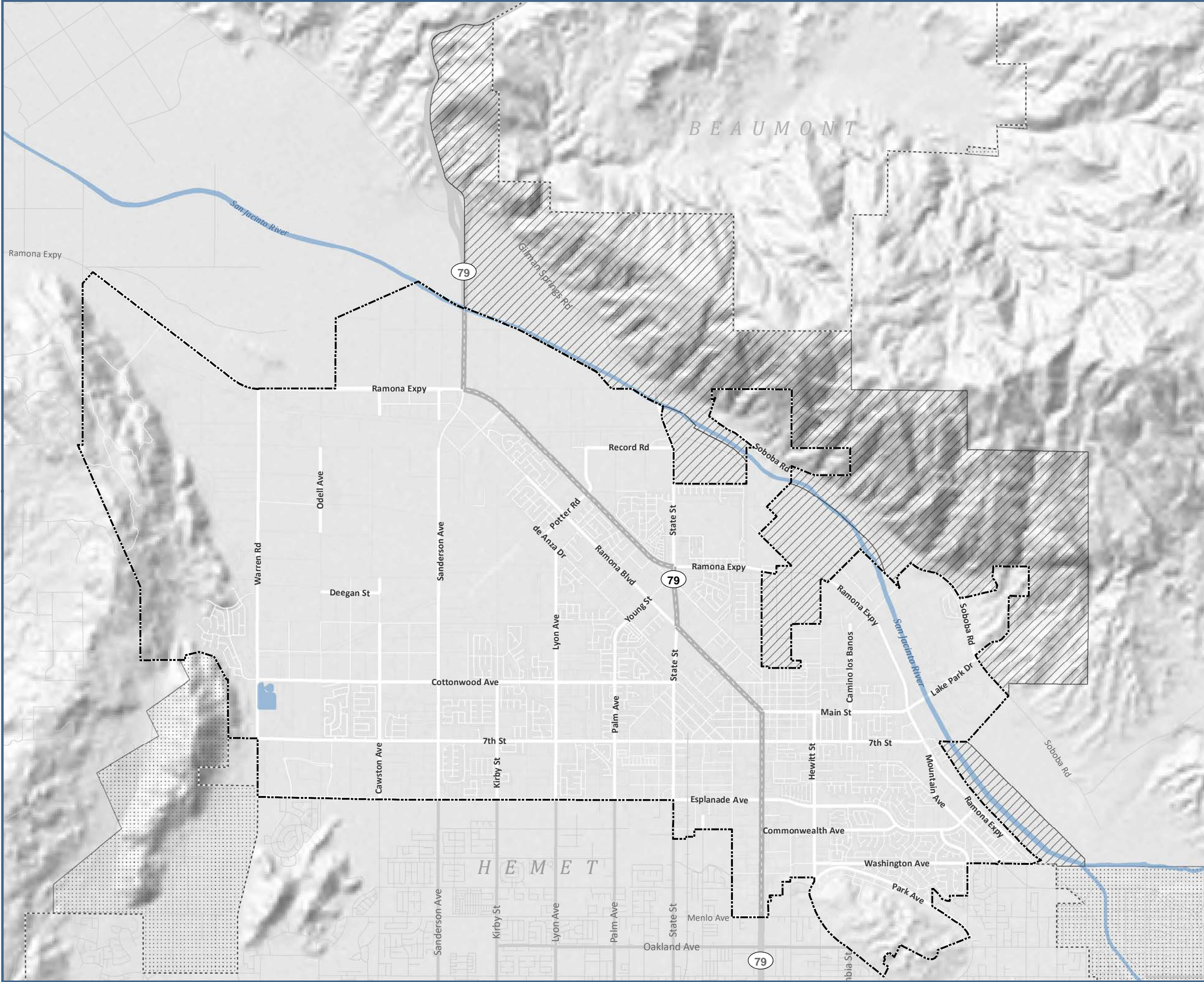


CITY OF SAN JACINTO  
GENERAL PLAN UPDATE  
NOP Figure 2  
Planning Area

- Legend**
- City of San Jacinto
  - San Jacinto Sphere of Influence
  - Neighboring City
  - Neighboring Sphere of Influence

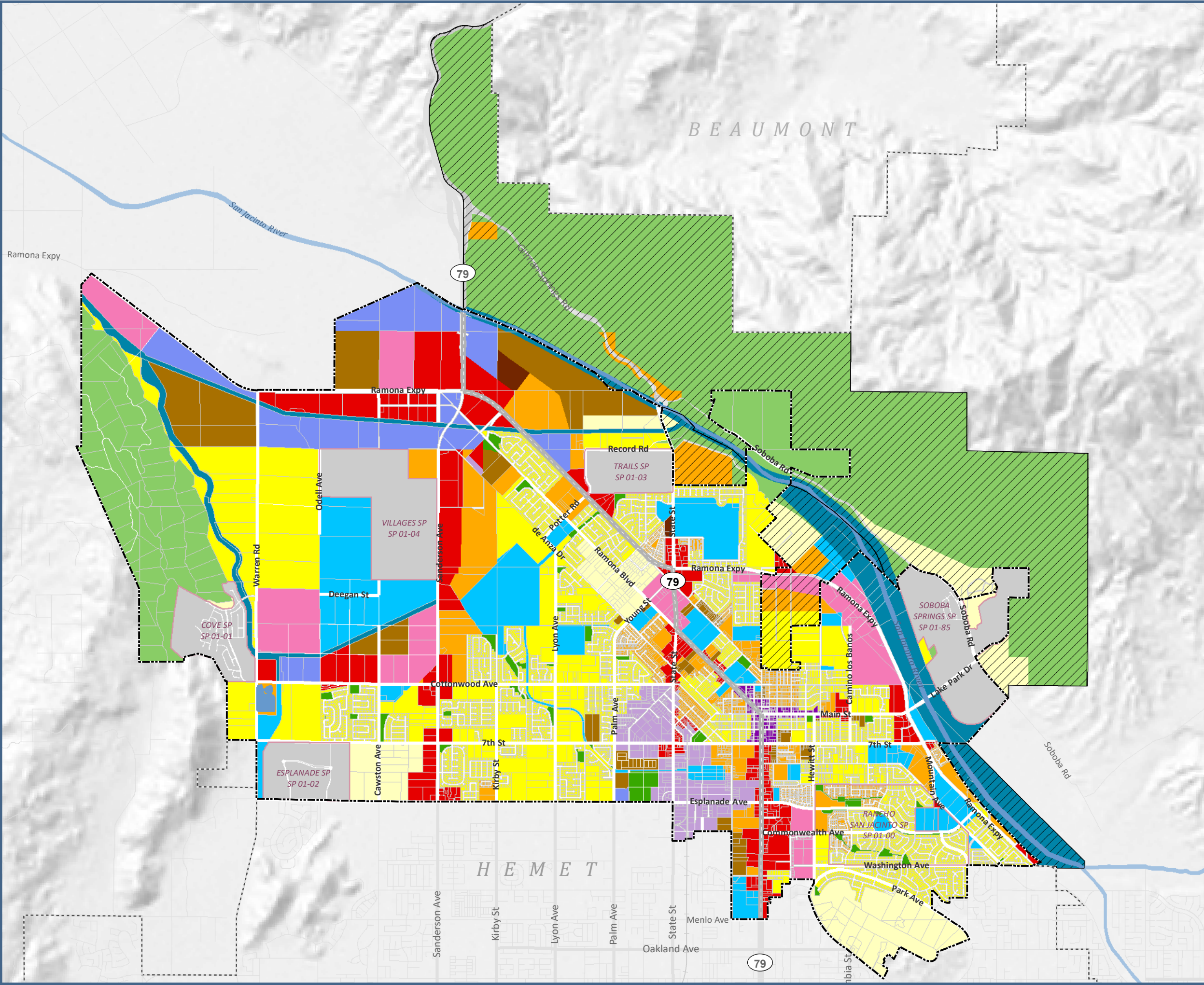


Sources: City of San Jacinto; Riverside County. Map date: March 11, 2019.





NOP Figure 3  
Proposed General Plan  
Land Use Map

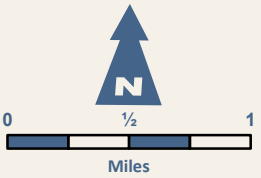


Legend

- City of San Jacinto
- San Jacinto Sphere of Influence
- Neighboring City

Land Use Designation

- VLDR: Very Low Density Residential
- LDR: Low Density Residential
- MDR: Medium Density Residential
- HDR: High Density Residential
- VHDR: Very High Density Residential
- MU: Mixed Use
- C: Commercial
- DV: Downtown Village
- BP: Business Park
- I: Industrial
- PI: Public/Institutional
- OS: Open Space
- P: Park
- SPA: Specific Plan Area
- Water



Sources: City of San Jacinto; Riverside County. Map date: December 3, 2020





Community Development Department  
595 S. San Jacinto Ave.  
San Jacinto, CA 92583  
(951) 487-7330  
Fax (951) 654-9896

### Request for SB 18 Consultation

In accordance with Senate Bill 18 (SB 18) (Government Code Section 65352), the City of San Jacinto is notifying Native American tribes listed through the Native American Heritage Commission and is inviting these Native American tribes to consult with the City on the update to the General Plan. The 90-day period for Native American tribes to request consultation begins on the date of this notice.

**DATE OF NOTICE:** June 25, 2021

**PROJECT TITLE:** San Jacinto Comprehensive General Plan Update 2040

**PROJECT LOCATION:** The City of San Jacinto encompasses an area of approximately 22,229.79 acres. The City is located in the San Jacinto Valley from the San Jacinto Mountains in the north, the Soboba Reservation in the east, the Lakeview Mountains to the west and the City of Hemet in the south (see Map 1).

**PROJECT DESCRIPTION:** The San Jacinto Comprehensive General Plan Update 2040 (Project) includes an update to the City's Current General Plan goals and policies, including for the paleontological, cultural, and historic resources within its jurisdiction, and will direct the City regarding long-term growth and development for the next 20 years (see Map 3). The City has encouraged the protection and enhancement of cultural resources for the general benefit of the San Jacinto and for future generations of the community and intends to continue to do so as part of this Project.

**BACKGROUND RESEARCH:** A search of the record at the Eastern Information Center at University of California, Riverside indicated there are 233 cultural resources within the City. The resources include 49 prehistoric archaeological sites, seven prehistoric isolates, one Tribal Cultural Resource, three multicomponent sites, 20 historic archaeological sites, one historic isolate, and 152 historic built environment resources.

**RESPONSES AND COMMENTS:** For SB 18 Consultation, please respond within 90 days, pursuant to GC 65352.3, if you would like to consult on this Project. If you have any questions or concerns with the Project, please do not hesitate to contact me, my full contact information is provided below.

**LOCAL GOVERNMENT/LEAD AGENCY:**

Travis Randel  
Planning & Community Development Director  
City of San Jacinto  
595 S. San Jacinto Avenue  
San Jacinto, CA 92583  
P: 951.654.7337  
F: 951.654.3728  
trandel@sanjacintoca.gov



[www.sanjacintoca.gov](http://www.sanjacintoca.gov)

**ATTACHMENTS:**

1. Map 1 – Vicinity Map
2. Map 2 – Location Map
3. Map 3 – Proposed Land Use Plan



Community Development Department  
595 S. San Jacinto Ave.  
San Jacinto, CA 92583  
(951) 487-7330  
Fax (951) 654-9896

### Request for AB 52 Consultation

In accordance with the California Environmental Quality Act (CEQA) (Public Resources Code 21080.3.1, aka AB 52), the City of San Jacinto is notifying Native American Tribes that have requested to be placed on City's notification list for the purpose of consultation regarding potential adverse impacts to Tribal Cultural Resources. The 30-day period for Native American tribes to request consultation begins on the date of this notice. Native American tribes have 30 days from the date of this notice to request consultation with the City regarding this project.

**DATE OF NOTICE:** June 25, 2021

**PROJECT TITLE:** San Jacinto Comprehensive General Plan Update 2040

**PROJECT LOCATION:** The City encompass an area of approximately 22,229.79 acres. The City of San Jacinto is located in the San Jacinto Valley from the San Jacinto Mountains in the north, the Soboba Reservation in the east, the Lakeview Mountains to the west and the City of Hemet in the south (see Map 1).

**PROJECT DESCRIPTION:** The San Jacinto Comprehensive General Plan Update 2040 (Project) includes an update to the City's Current General Plan goals and policies, including for the paleontological, cultural, and historic resources within its jurisdiction, and will direct the City regarding long-term growth and development for the next 20 years (see Map 3). The City has encouraged the protection and enhancement of cultural resources for the general benefit of the San Jacinto and for future generations of the community and intends to continue to do so as part of this Project.

**BACKGROUND RESEARCH:** A search of the record at the Eastern Information Center at University of California, Riverside indicated there are 233 cultural resources within the City. The resources include 49 prehistoric archaeological sites, seven prehistoric isolates, one Tribal Cultural Resource, three multicomponent sites, 20 historic archaeological sites, one historic isolate, and 152 historic built environment resources.

**RESPONSES AND COMMENTS:** For AB 52 Consultation, please respond within 30 days, pursuant to PRC 21080.3.1(d), if you would like to consult on this Project. If you have any questions or concerns with the Project, please do not hesitate to contact me, my full contact information is provided below.

**LOCAL GOVERNMENT/LEAD AGENCY:**

Travis Randel  
Planning & Community Development Director  
City of San Jacinto  
595 S. San Jacinto Avenue  
San Jacinto, CA 92583  
P: 951.654.7337  
F: 951.654.3728

trandel@sanjacintoca.gov  
www.sanjacintoca.gov

**ATTACHMENTS:**

1. Map 1 – Vicinity Map
2. Map 2 – Location Map
3. Map 3 – Proposed Land Use Plan

## Native American Consultation Record

Project Name: San Jacinto Update GPU  
 Project Number: C-0279  
 NAHC Contact Initiated: 7/2/2021  
 NAHC Letter Received: 7/6/2021  
 Results: The NAHC did not identify any Native American cultural resources in the Sacred Lands File (SLF). The NAHC recommended that we contact 25 Native American groups/individuals.

Matrix prepared by Morgan Bender

Name/Group	Date contact was initiated	Method of contact	Notes
Isaiah Vivanco, Soboba Band of Luiseno Indians	7/2/2021	U.S. Certified Mail	Received letter 7/6; <b>would like to consult</b> ; sent email to facilitate meeting on 8/20 and 9/7
Amanda Vance, Augustine Band of Cahuilla Mission Indians	7/2/2021	U.S. Certified Mail	Received letter 7/13; sent follow up email 8/20; called on 9/15 and asked to send another email, follow-up email sent 9/15 at 1:05
Jeff Grubbe, Agua Caliente Band of Cahuilla Indians	7/2/2021	U.S. Certified Mail	Confirmation from USPS did not have signature, sent follow-up email; <b>Would like copies of cultural resource documentation</b>
Patricia Garcia-Plotkin, Agua caliente Band of Cahuilla Indians (AB 52 and SB 18)	7/2/2021	U.S. Certified Mail	Confirmation from USPS did not have signature, sent follow-up email 7/9/2021; sent a follow-up email 7/22; see above
Doug Welmas, Cabazon Band of Mission Indians	7/2/2021	U.S. Certified Mail	Received letter 7/6; sent follow up email 8/20; called 9/15 and transferred to Jackie whom I left a voicemail with at 11:35

Name/Group	Date contact was initiated	Method of contact	Notes
Daniel Salgado, Cahuilla Band of Indians	7/2/2021	U.S. Certified Mail	Sent an email on 7/22 since confirmation from USPS was never received; responded on 7/22 that letter was never received, sent via email same day; responded via email on 9/15 that the <b>tribe declines consultation but does request that we be notified of all updates with the project moving forward.</b>
Ray Chapparosa, Los Coyotes Band of Cahuilla and Cupeno Indians	7/2/2021	U.S. Certified Mail	Received letter 7/6; called at 11:40 on 9/15, <b>tribes declines consultation</b>
Robert Martin, Morongo Band of Mission Indians (AB 52 and SB 18)	7/2/2021	U.S. Certified Mail	Received letter 7/6; sent a follow-up email 7/22; called on 9/15, asked to call Ann (See below)
Ann Brierty, Morongo Band of Mission Indians	7/2/2021	U.S. Certified Mail	Received letter 7/6; sent follow up email 8/20; called on 9/15 and she said she will email me her response
Lovina Redner, Santa Rosa Band of Cahuilla Indians	7/2/2021	U.S. Certified Mail	Received letter 7/7; sent a follow-up email 8/20; called 9/15at 11:51, <b>tribe declines consultation</b>
Shasta Gaughen, Pala Band of Mission Indians	7/2/2021	U.S. Certified Mail	Received letter 7/6; sent follow up email 8/20; called on 9/15 at 12:02 and left a voicemail
Mark Macarro, Pechango Band of Luiseno Indians	7/2/2021	U.S. Certified Mail	Receive letter 7/12; sent follow up email 8/20; called on 9/15 at 12:05 and left a voicemail
Joseph Hamilton, Ramona Band of Cahuilla	7/2/2021	U.S. Certified Mail	Received letter 7/7; sent follow up email 8/20; called on 9/15 at 11:48 and left a message with secretary
Cheryl Madrigal, Rincon Band of Luiseno Indians (AB 52 and SB 18)	7/2/2021	U.S. Certified Mail	Received letter 7/6; sent a follow-up email 7/22; emailed 7/9 to Travis Randel that <b>they do not wish to consult</b>
Bo Mazzetti, Rincon Band of Luiseno Indians	7/2/2021	U.S. Certified Mail	Received letter 7/6; see above
Jessica Mauck, San Manuel Band of Mission Indians	7/2/2021	U.S. Certified Mail	Received letter 7/7; sent follow up email 8/20; <b>tribe declines consultation</b>

Name/Group	Date contact was initiated	Method of contact	Notes
Thomas Torte, Torres-Martinez Desert Cahuilla Indians	7/2/2021	U.S. Certified Mail	Received letter 7/6; sent follow up email 8/20; called on 9/15 at 12:00 and left a voicemail
Ebru Ozdil, Pechanga Band of Luiseno Indians (AB 52)	7/2/2021	U.S. Certified Mail	Received letter 7/6; sent a follow-up email 7/22; left voicemail with Mark at Pechanga on 9/15
Deneen Pelton, Rincon Band of Luiseno Indians (AB 52)	7/2/2021	U.S. Certified Mail	Received letter 7/6; sent a follow-up email 7/22, see above
Joseph Ontivero, Soboba Band of Luiseno Indians (AB 52)	7/2/2021	U.S. Certified Mail	Received letter 7/6; sent a follow-up email 7/22, <b>would like to consult</b>
Jessica Valdez, Soboba Band of Luiseno Indians (AB 52)	7/2/2021	U.S. Certified Mail	Received letter 7/6; sent a follow-up email 7/22, <b>would like to consult</b>
Alicia Reed, Torres-Martinez Desert Cahuilla Indians (AB 52)	7/2/2021	U.S. Certified Mail	Received letter 7/6; sent a follow-up email 7/22
Ryan Nordness, San Manuel Band of Mission Indians (AB 52)	7/2/2021	U.S. Certified Mail	Received letter 7/7; sent a follow-up email 7/22; <b>tribe declines consultation</b>
Denisa Torres, Morongo Band of Mission Indians (AB 52)	7/2/2021	U.S. Certified Mail	Received letter 7/6; sent a follow-up email 7/22; see above
Jill McCormick, Quechan Tribe of the Fort Yuma Reservation	7/2/2021	U.S. Certified Mail	Sent an email on 7/22 since confirmation from USPS was never received; responded on 7/22 that letter was never received, sent via email same day; Responded via email on 7/22 that the <b>tribe does not want to consult on the project</b>