



APPENDIX D

PHASE I ENVIRONMENTAL SITE ASSESSMENT



This page intentionally left blank



PHASE I ENVIRONMENTAL SITE ASSESSMENT REPORT

La Amistad De Jose Family Health Center, Mother/Baby Assessment Center, and Twin Cypress Motel

353, 363, and 393 South Main Street
Orange, California 92868

Report Date: April 29, 2020
Partner Project No. 20-275109.1



Prepared for:

Pacific Medical Buildings

3394 Carmel Mountain Road
San Diego, California 92121

April 29, 2020

Mr. Ben Rosenfeld
Pacific Medical Buildings
3394 Carmel Mountain Road
San Diego, California 92121

Subject: Phase I Environmental Site Assessment
La Amistad De Jose Family Health Center, Mother/Baby Assessment Center, and Twin
Cypress Motel
953, 963, and 393 South Main Street
Orange, California 92868
Partner Project No. 20-275109.1

Dear Ben Rosenfeld:

Partner Engineering and Science, Inc. (Partner) is pleased to provide the results of the *Phase I Environmental Site Assessment* (Phase I ESA) report of the abovementioned address (the "subject property"). This assessment was performed in conformance with the scope and limitations as detailed in the ASTM Practice E1527-13 Standard Practice for Environmental Site Assessments: Phase I Environmental Site Assessment Process.

This assessment included research of the use and history of the subject property and interviews with representatives of the public, property ownership, site manager, and regulatory agencies. Due to access restrictions imposed by subject property management and/or ownership, this assessment did not include observations of interior areas of the subject property. An assessment was made with these limitations, conclusions stated, and recommendations outlined.

We appreciate the opportunity to provide environmental services to you. If you have any questions concerning this report, or if we can assist you in any other matter, please contact me at (303) 952-3050.

Sincerely,



Lane Schwarzberg
Relationship Manager

EXECUTIVE SUMMARY

Partner Engineering and Science, Inc. (Partner) has performed a Phase I Environmental Site Assessment (ESA) in accordance with the scope of work and limitations of ASTM Standard Practice E1527-13, the Environmental Protection Agency Standards and Practices for All Appropriate Inquiries (AAI) (40 CFR Part 312) and set forth by Pacific Medical Buildings for the property located at 353, 363, and 393 South Main Street in Orange, Orange County, California (the “subject property”). The Phase I Environmental Site Assessment is designed to provide Pacific Medical Buildings with an assessment concerning environmental conditions (limited to those issues identified in the report) as they exist at the subject property.

Property Description

The subject property is located on the northeast corner of South Main Street and West Stewart Drive within a commercial area of Orange County. Please refer to the table below for further description of the subject property:

Subject Property Data

Addresses:	353, 363, and 393 South Main Street, Orange, California
Property Use:	Medical office buildings, a parking lot, and a motel
Land Acreage (Ac):	1.14 Ac (per Orange County Assessor’s Office)
Number of Buildings:	Three
Number of Floors:	One and two-story
Gross Building Area (SF):	Approximately 19,262 SF
Date of Construction:	1950s-1980s
Assessor’s Parcel Number (APN):	390-681-06, 390-681-25, 390-681-26
Type of Construction:	Wood and metal framed/stucco exterior
Current Tenants:	La Amistad De Jose Family Health Center, Mother/Baby Assessment Center, and Twin Cypress Motel
Site Assessment Performed By:	Andrew Gwin of Partner*
Site Assessment Conducted On:	April 20, 2020

**Interior access of subject property buildings were restricted due to the Coronavirus (COVID-19) pandemic.*

The subject property is currently occupied by La Amistad De Jose Family Health Center, Mother/Baby Assessment Center, and Twin Cypress Motel for commercial use. Onsite operations consist of medical services and motel operations. In addition to the current structures, the subject property is also improved with asphalt-paved parking areas and associated landscaping.

According to available historical sources, the subject property was formerly undeveloped as early as 1902; developed with agricultural land, a ranch house, a road, and barn like structure between 1932 and circa 1946; developed with residential buildings, a barn like structure, a road, and current motel between 1950 and circa 1963; developed with a barn like structure, road, commercial building, the current two-story medial building, and current motel between 1966 and circa 1977; developed with a dirt lot, road, asphalt-paved parking lot, the current two-story medial building, and current motel circa 1985; and developed with a park lot, road, current single-story medical building, the current two-story medial building, and current motel in circa 1989 to present. Tenants on the subject property have included Orange County Farm Bureau (1942-1950); Aztez Motel (1950); La Posta Café (1955); Twin Cypress Motel (1955-Present);

multiple commercial businesses including financial, insurance, sales, advertising, retail, and law (1966-1980); and medical services (1985-Present).

The immediately surrounding properties consist of a vacant lot and building (323 South Main Street) to the north; a commercial retail center (405-425 South Main Street) and a high-rise medical office building known as the Providence Building (1310 West Stewart Drive) to the south across West Stewart Drive; a three-story parking structure for Saint Joseph's Hospital (1204 West Palmyra Avenue), a Dialysis Center (1300 West Palmyra Avenue) and a medical office building (1307 West Stewart Drive) to the east; and Staples (310 South Main Street), restaurants (350-352 South Main Street), Victory Diner (388 South Main Street), and Carl's Jr (402 South Main Street) to the west across South Main Street.

According to previous nearby subsurface investigation (Roger Miller Ford at 230 South Main Street, Case # 083001866T) and topographic map interpretation, the depth to groundwater in the vicinity of the subject property is inferred to be approximately 90 feet below ground surface (bgs) and groundwater flow is inferred to be toward the southwest.

Findings

A *recognized environmental condition (REC)* refers to the presence or likely presence of any hazardous substances or petroleum products in, on, or at a property: due to release to the environment; under conditions indicative of a release to the environment; or under conditions that pose a material threat of a future release to the environment. The following was identified during the course of this assessment:

- Partner did not identify any recognized environmental conditions during the course of this assessment.

A *controlled recognized environmental condition (CREC)* refers to a REC resulting from a past release of hazardous substances or petroleum products that has been addressed to the satisfaction of the applicable regulatory authority, with hazardous substances or petroleum products allowed to remain in place subject to the implementation of required controls. The following was identified during the course of this assessment:

- Partner did not identify any controlled recognized environmental conditions during the course of this assessment.

A *historical recognized environmental condition (HREC)* refers to a past release of any hazardous substances or petroleum products that has occurred in connection with the property and has been addressed to the satisfaction of the applicable regulatory authority or meeting unrestricted use criteria established by a regulatory authority, without subjecting the property to any required controls. The following was identified during the course of this assessment:

- Records for the adjacent property to the north at 305 South Main Street were found from the City of Orange Fire Department. According to the provided records, on December 27, 1991, three 12,000-gallon fiberglass underground storage tanks (USTs) of gasoline, two 500-gallon steel USTs of diesel, one 500-gallon steel UST of gasoline, and one 500-gallon UST of unknown fuel, were excavated and removed from the property (305 S. Main Street) by Tait Environmental Management (TEM) in the presence of Ms. Anne Bland of the City of Orange Fire Department. The

tanks were rinsed and transported offsite to American Metal Recycling, Inc., and soil was removed and stockpiled onsite for proper future removal. Soil samples were taken at the bottom of each tank excavation to check for contamination and were labeled S-1 through S-10. No detectable concentrations with the exception of one sample showing trace concentrations of petroleum constituents, were found in samples in the vicinity of the 12,000-gallon gasoline USTs south of the canopy (samples S-5 through S-10). In the vicinity of the 500-gallon USTs north of the canopy, trace concentrations of gasoline and elevated concentrations of diesel was detected in sample S-3 below the 500-gallon diesel UST. Concentrations in S-3 were 150 mg/kg for TPH (gasoline) and 3,710 mg/kg for TPH (diesel). Based on the proximity of the impacted soil sample (approximately 50 feet to the north), concentration level and groundwater flow direction, Partner cannot rule out the potential for impacts to have migrated within the subject property boundaries. On February 11, 1992, TEM removed additional soil from the bottom of the excavation in the location of S-3. Furthermore, soil samples were collected adjacent to the service islands to verify that there was no product line leaking. The additional soil sampling (A-1 through A-6) were non-detect with trace contamination found in the stockpiled soil awaiting removal (A-2). Specifically, the level of petroleum contaminants in sample A-1 collected in the previous area of diesel contamination, was non-detect for all petroleum contaminants including gasoline, diesel, and BTEX. Samples in both investigations were analyzed for total petroleum hydrocarbons (TPH) as gasoline and diesel using EPA Method 8015-modified and for BTEX (benzene, toluene, ethylbenzene, and xylenes) using EPA Method 8020. The City of Orange agreed with the findings by TEM and the site was issued closure on March 18, 1992. Based on the analytical data, removal of petroleum-impacted soil and confirmatory sampling, location of previously contaminated soils (over 100 feet north of the subject property), and the regulatory status of case-closed, this listing is not expected to represent a significant environmental concern to the subject property and represent a *historical recognized environmental condition* (HREC).

An *environmental issue* refers to environmental concerns identified by Partner, which do not qualify as RECs; however, warrant further discussion. The following was identified during the course of this assessment:

- The subject property parcel was historically used for agricultural purposes. There is a potential that agricultural related chemicals such as pesticides, herbicides, and fertilizers, may have been used and stored onsite. The subject property is either paved over or covered by building structures that minimize direct contact to any potential remaining concentrations in the soil. Additionally, during previous site development activities, near surface soils (where residual agricultural chemical concentrations would have most likely been present, if at all) were likely mixed with fill material or disturbed during grading. Also, it is common that engineered fill material is placed over underlying soils as part of the development activities. These additional variables serve to further reduce the potential for exposure to residual agricultural chemicals (if any). Based on these reasons, Partner concludes that the possible former use of agricultural chemicals is not expected to represent a significant environmental concern at this time.
- Due to the age of the subject property building/buildings, there is a potential that asbestos-containing material (ACM) and/or lead-based paint (LBP) are present. Should these materials be

replaced, the suspect ACMs would need to be sampled to confirm the presence or absence of asbestos prior to any renovation or demolition activities to prevent potential exposure to workers and/or building occupants.

Conclusions, Opinions and Recommendations

Partner has performed a Phase I Environmental Site Assessment in conformance with the scope and limitations of ASTM Practice E1527-13 of 953, 963, and 393 South Main Street in Orange, Orange County, California (the "subject property"). Any exceptions to, or deletions from, this practice are described in Section 1.5 of this report.

This assessment has revealed no evidence of recognized environmental conditions in connection with the subject property; however, environmental issues were identified. Based on the conclusions of this assessment, Partner recommends no further investigation of the subject property at this time.

TABLE OF CONTENTS

1.0	INTRODUCTION	1
1.1	Purpose	1
1.2	Scope of Work	1
1.3	Limitations	2
1.4	User Reliance	2
1.5	Limiting Conditions	3
2.0	SITE DESCRIPTION	4
2.1	Site Location and Legal Description	4
2.2	Current Property Use	4
2.3	Current Use of Adjacent Properties	4
2.4	Physical Setting Sources	5
2.4.1	Topography	5
2.4.2	Hydrology	5
2.4.3	Geology/Soils	5
2.4.4	Flood Zone Information	5
3.0	HISTORICAL INFORMATION	7
3.1	Aerial Photograph Review	7
3.2	Fire Insurance Maps	9
3.3	City Directories	9
3.4	Historical Topographic Maps	12
4.0	REGULATORY RECORDS REVIEW	13
4.1	Regulatory Agencies	13
4.1.1	Health Department	13
4.1.2	Fire Department	13
4.1.3	Air Pollution Control Agency	13
4.1.4	Regional Water Quality Agency	14
4.1.5	Department of Toxic Substances Control	14
4.1.6	Building Department	14
4.1.7	Planning Department	14
4.1.8	Oil & Gas Exploration	15
4.1.9	Assessor's Office	15
4.2	Mapped Database Records Search	15
4.2.1	Regulatory Database Summary	15
4.2.2	Subject Property Listings	16
4.2.3	Adjacent Property Listings	16
4.2.4	Sites of Concern Listings	19
4.2.5	Orphan Listings	19
5.0	USER PROVIDED INFORMATION AND INTERVIEWS	20
5.1	Interviews	20
5.1.1	Interview with Owner	20
5.1.2	Interview with Report User	21
5.1.3	Interview with Key Site Manager	21
5.1.4	Interviews with Past Owners, Operators and Occupants	21
5.1.5	Interview with Others	21

5.2	User Provided Information	21
5.2.1	Title Records, Environmental Liens, and AULs.....	21
5.2.2	Specialized Knowledge	21
5.2.3	Actual Knowledge of the User	21
5.2.4	Valuation Reduction for Environmental Issues	21
5.2.5	Commonly Known or Reasonably Ascertainable Information	21
5.2.6	Previous Reports and Other Provided Documentation	21
6.0	SITE RECONNAISSANCE	22
6.1	General Site Characteristics.....	22
6.2	Potential Environmental Hazards.....	23
6.3	Non-ASTM Services.....	24
6.3.1	Asbestos-Containing Materials (ACMs)	24
6.3.2	Lead-Based Paint (LBP)	25
6.3.3	Radon	25
6.3.4	Lead in Drinking Water.....	26
6.3.5	Mold.....	26
6.4	Adjacent Property Reconnaissance.....	26
7.0	FINDINGS AND CONCLUSIONS.....	27
8.0	SIGNATURES OF ENVIRONMENTAL PROFESSIONALS	29
9.0	REFERENCES.....	30

Figures

Figure 1	Site Location Map
Figure 2	Site Plan
Figure 3	Topographic Map

Appendices

Appendix A	Site Photographs
Appendix B	Historical/Regulatory Documentation
Appendix C	Regulatory Database Report
Appendix D	Qualifications

1.0 INTRODUCTION

Partner Engineering and Science, Inc. (Partner) has performed a Phase I Environmental Site Assessment (ESA) in conformance with the scope and limitations of ASTM Standard Practice E1527-13 and the Environmental Protection Agency Standards and Practices for All Appropriate Inquiries (AAI) (40 CFR Part 312) for the property located at 953, 963, and 393 South Main Street in Orange, Orange County, California (the "subject property"). Any exceptions to, or deletions from, this scope of work are described in the report.

1.1 Purpose

The purpose of this ESA is to identify existing or potential Recognized Environmental Conditions (as defined by ASTM Standard E1527-13) affecting the subject property that: 1) constitute or result in a material violation or a potential material violation of any applicable environmental law; 2) impose any material constraints on the operation of the subject property or require a material change in the use thereof; 3) require clean-up, remedial action or other response with respect to Hazardous Substances or Petroleum Products on or affecting the subject property under any applicable environmental law; 4) may affect the value of the subject property; and 5) may require specific actions to be performed with regard to such conditions and circumstances. The information contained in the ESA Report will be used by Client to: 1) evaluate its legal and financial liabilities for transactions related to foreclosure, purchase, sale, loan origination, loan workout or seller financing; 2) evaluate the subject property's overall development potential, the associated market value and the impact of applicable laws that restrict financial and other types of assistance for the future development of the subject property; and/or 3) determine whether specific actions are required to be performed prior to the foreclosure, purchase, sale, loan origination, loan workout or seller financing of the subject property.

This ESA was performed to permit the *User* to satisfy one of the requirements to qualify for the innocent landowner, contiguous property owner, or bona fide prospective purchaser limitations on scope of Comprehensive Environmental Response, Compensation and Liability Act (CERCLA) (42 U.S.C. §9601) liability (hereinafter, the "*landowner liability protections*," or "*LLPs*"). ASTM Standard E1527-13 constitutes "*all appropriate inquiry* into the previous ownership and uses of the *property* consistent with good commercial or customary practice" as defined at 42 U.S.C. §9601(35)(B).

1.2 Scope of Work

The scope of work for this ESA is in accordance with the requirements of ASTM Standard E1527-13. This assessment included: 1) a limited property and adjacent site reconnaissance; 2) interviews with key personnel; 3) a review of historical sources; 4) a review of regulatory agency records; and 5) a review of a regulatory database report provided by a third-party vendor. Partner contacted local agencies, such as environmental health departments, fire departments and building departments in order to determine any current and/or former hazardous substances usage, storage and/or releases of hazardous substances on the subject property. Additionally, Partner researched information on the presence of activity and use limitations (AULs) at these agencies. As defined by ASTM E1527-13, AULs are the legal or physical restrictions or limitations on the use of, or access to, a site or facility: 1) to reduce or eliminate potential exposure to hazardous substances or petroleum products in the soil or groundwater on the subject

property; or 2) to prevent activities that could interfere with the effectiveness of a response action, in order to ensure maintenance of a condition of no significant risk to public health or the environment. These legal or physical restrictions, which may include institutional and/or engineering controls (IC/ECs), are intended to prevent adverse impacts to individuals or populations that may be exposed to hazardous substances and petroleum products in the soil or groundwater on the property.

If requested by Client, this report may also include the identification, discussion of, and/or limited sampling of asbestos-containing materials (ACMs), lead-based paint (LBP), mold, and/or radon.

1.3 Limitations

Partner warrants that the findings and conclusions contained herein were accomplished in accordance with the methodologies set forth in the Scope of Work. These methodologies are described as representing good commercial and customary practice for conducting an ESA of a property for the purpose of identifying recognized environmental conditions. There is a possibility that even with the proper application of these methodologies there may exist on the subject property conditions that could not be identified within the scope of the assessment or which were not reasonably identifiable from the available information. Partner believes that the information obtained from the record review and the interviews concerning the subject property is reliable. However, Partner cannot and does not warrant or guarantee that the information provided by these other sources is accurate or complete. The conclusions and findings set forth in this report are strictly limited in time and scope to the date of the evaluations. The conclusions presented in the report are based solely on the services described therein, and not on scientific tasks or procedures beyond the scope of agreed-upon services or the time and budgeting restraints imposed by the Client. No other warranties are implied or expressed.

Some of the information provided in this report is based upon personal interviews, and research of available documents, records, and maps held by the appropriate government and private agencies. This report is subject to the limitations of historical documentation, availability, and accuracy of pertinent records, and the personal recollections of those persons contacted.

This practice does not address requirements of any state or local laws or of any federal laws other than the all appropriate inquiry provisions of the LLPs. Further, this report does not intend to address all of the safety concerns, if any, associated with the subject property.

Environmental concerns, which are beyond the scope of a Phase I ESA as defined by ASTM include the following: ACMs, LBP, radon, and lead in drinking water. These issues may affect environmental risk at the subject property and may warrant discussion and/or assessment; however, are considered non-scope issues. If specifically requested by the Client, these non-scope issues are discussed in Section 6.3.

1.4 User Reliance

Pacific Medical Buildings engaged Partner to perform this assessment in accordance with an agreement governing the nature, scope and purpose of the work as well as other matters critical to the engagement. All reports, both verbal and written, are for the sole use and benefit of Pacific Medical Buildings. Either verbally or in writing, third parties may come into possession of this report or all or part of the information generated as a result of this work. In the absence of a written agreement with Partner granting such rights, no third parties shall have rights of recourse or recovery whatsoever under any

course of action against Partner, its officers, employees, vendors, successors or assigns. Any such unauthorized user shall be responsible to protect, indemnify and hold Partner, Client and their respective officers, employees, vendors, successors and assigns harmless from any and all claims, damages, losses, liabilities, expenses (including reasonable attorneys' fees) and costs attributable to such Use. Unauthorized use of this report shall constitute acceptance of and commitment to these responsibilities, which shall be irrevocable and shall apply regardless of the cause of action or legal theory pled or asserted. Additional legal penalties may apply.

1.5 Limiting Conditions

The findings and conclusions contain all of the limitations inherent in these methodologies that are referred to in ASTM E1527-13.

Specific limitations and exceptions to this ESA are more specifically set forth below:

- Due to access restrictions imposed by subject property management and/or ownership, this assessment did not include observations of the entirety of the interior areas of the subject property. Based on information obtained from other sources and review of documentation associated with the subject property (as discussed in Sections 3.0, 4.0 and 5.0), this data gap is not expected to alter the findings of this assessment.
- Interviews with past or current owners, operators and occupants were not reasonably ascertainable and thus constitute a data gap. Based on information obtained from other historical sources (as discussed in Section 3.0), this data gap is not expected to alter the findings of this assessment.
- Partner submitted Freedom of Information Act (FOIA) requests to the City of Orange Building Department for information pertaining to hazardous substances, underground storage tanks, releases, inspection records, etc. for the subject property and/or adjacent properties. As of this writing, this agency has not responded to Partner's request. Based on information obtained from other historical sources, this limitation is not expected to alter the overall findings of this assessment.

Due to time constraints associated with this report, the Client has requested the report despite the above-listed limitations.

2.0 SITE DESCRIPTION

2.1 Site Location and Legal Description

The subject property at 353, 363, and 393 South Main Street in Orange, California is located on the northeast corner of South Main Street and West Stewart Drive. According to the Orange County Assessor, the subject property is legally described as having APN #s 390-681-25, 390-681-26 and 390-681-06, and ownership is currently vested in St. Joseph Hospital of Orange and Dharmvir B Patel.

Please refer to Figure 1: Site Location Map, Figure 2: Site Plan, Figure 3: Topographic Map, and Appendix A: Site Photographs for the location and site characteristics of the subject property.

2.2 Current Property Use

The subject property is currently occupied by a parking lot, two medical office buildings and a motel for commercial use. Onsite operations consist of routine outpatient medical and motel operations. The subject property consists of a parking lot across West Columbia Place to the north, one single-story medical office building and one two-story medical office building located on the central portion of the subject property, and one single-story motel to the south. In addition to the current structures, the subject property is also improved asphalt-paved parking areas and associated landscaping.

The subject property is designated for neighborhood mixed use development by the City of Orange.

The subject property was identified as a HWTS and HAZNET site in the regulatory database report, as further discussed in Section 4.2.

2.3 Current Use of Adjacent Properties

The subject property is located within a commercial area of Orange County. During the vicinity reconnaissance, Partner observed the following land use on properties in the immediate vicinity of the subject property:

Immediately Surrounding Properties

- North:** A vacant lot and abandoned building (323 South Main Street)
- South:** West Stewart Drive beyond which is a commercial retail center (405-425 South Main Street) and a high-rise medical office building known as the Providence Building (1310 West Stewart Drive)
- East:** Three-story parking structure for Saint Joseph's Hospital (1204 West Palmyra Avenue) and a medical office building (1307 West Stewart Drive)
- West:** South Main Street beyond which is Staples (310 South Main Street), restaurants (350-352 South Main Street), Victory Diner (388 South Main Street), and Carl's Jr (402 South Main Street)

The adjacent property to the northwest was identified as a HWTS, CERS HAZ WASTE, and HAZNET site; the adjacent property to the west was identified as a HWTS, CERS HAZ WASTE, DRYCLEANERS, and CERS site; and the adjacent property to the southeast was identified as a CERS TANKS, CERS, HWTS, RCRA-SQG, HAZNET, FINDS, ECHO, UST, and LUST site in the regulatory database report as further discussed in Section 4.2.

2.4 Physical Setting Sources

2.4.1 Topography

The United States Geological Survey (USGS) *Orange, California* Quadrangle 7.5-minute series topographic map was reviewed for this ESA. According to the contour lines on the topographic map, the subject property is located at approximately 159 feet above mean sea level (MSL). The contour lines in the area of the subject property indicate the area is sloping gently toward the southwest. The subject property is depicted on the 1981 map as located in a developed area.

A copy of the most recent topographic map is included as Figure 3 of this report.

2.4.2 Hydrology

According to topographic map interpretation, the direction of groundwater flow in the vicinity of the subject property is inferred to be toward the southwest. The nearest surface water in the vicinity of the subject property is the Santa Ana River located approximately 0.86 miles to the west-northwest of the subject property. No settling ponds, lagoons, surface impoundments, wetlands or natural catch basins were observed at the subject property during this assessment.

According to available information, a public water system operated by the City of Orange Water Department (OWD) serves the subject property vicinity. According to online sources, shallow groundwater beneath the subject property is not utilized for domestic purposes. The sources of public water for the City of Orange are surface water from the Colorado River and deep groundwater.

According to a previous subsurface investigation conducted on a nearby property (230 South Main Street and Case 083001866T), the depth of groundwater in the vicinity of the subject property is inferred to be approximately 90 feet below ground surface (bgs).

2.4.3 Geology/Soils

The subject property lies within the Orange County Coastal Plain area of the Los Angeles Basin. The plain consists of predominantly alluvial basin-fill material deposited by meandering tributaries of the Santa Ana River system (Morton, et al., 1979). Surficial geology in the subject property vicinity consists of recent alluvium of gravel, sand, silty sand, and clayey silt with an average thickness of 200 feet (Poland, et al., 1956; California DWR, 1967). This recent alluvium is underlain by the upper Pleistocene Lakewood Formation, which averages 500 feet in thickness and consists of alternating stratigraphic zones of coarse-grained sand and clayey silt. The estimated depth to bedrock is more than 200 feet.

Based on information obtained from the USDA Natural Resources Conservation Service Web Soil Survey online database, the subject property is mapped as San Emigdio fine sandy loam. The San Emigdio series consists of deep, well drained, permeable soils that formed in alluvium derived from mixed sources. Slopes range from 0 to 2 percent.

2.4.4 Flood Zone Information

Partner performed a review of the Flood Insurance Rate Map, published by the Federal Emergency Management Agency. According to Community Panel Number 06059C0161J, dated December 3, 2009,

the subject property appears to be located in Zone X, an area located outside of the 100-year and 500-year flood plains.

A copy of the reviewed flood map is not included in Appendix B of this report.

3.0 HISTORICAL INFORMATION

Partner obtained historical use information about the subject property from a variety of sources. A chronological listing of the historical data found is summarized in the table below:

Historical Use Information		
Period/Date	Source	Description/Use
1902	Topographic Maps	Undeveloped land
1932-1946	Aerial Photographs, Topographic Maps	Developed with agricultural land, a ranch house, a road, and barn like structure
1952-1963	Aerial Photographs, City Directories	Developed with residential buildings, a barn like structure, a road, and current motel
1966-1977	Aerial Photographs, City Directories	Developed with a barn like structure, road, commercial building, the current two-story medial building, and current motel
1985	Aerial Photographs	Developed with a dirt lot, road, asphalt-paved parking lot, the current two-story medial building, and current motel
1989-Present	Aerial Photographs, City Directories, Onsite Observations,	Developed with a park lot, road, the current single-story medical building, the current two-story medical building, and current motel

Tenants on the subject property include Orange County Farm Bureau (1942-1950); Aztez Motel (1950); La Posta Café (1955); Twin Cypress Motel (1955-Present); multiple commercial businesses including financial, insurance, sales, advertising, retail, and law (1966-1980); and medical services (1985-Present). No potential environmental concerns were identified in association with the current or former use of the subject property.

3.1 Aerial Photograph Review

Partner obtained available aerial photographs of the subject property and surrounding area from Environmental Data Resources (EDR) on April 13, 2020. The following was observed on the subject property and adjacent properties during the aerial photograph review:

Date:	1938	Scale:	1"=500'
Subject Property:	Appears to be developed with agricultural land (orchards), a barn, a road (West Colombia Place or its predecessor) and a ranch house.		
North:	Appears to be developed with residential/commercial structures, and agricultural land (orchards)		
South:	Appears to be developed with a road, agricultural land (orchards), and residential buildings		
East:	Appears to be developed with residential structures and agricultural land (orchards)		
West:	Appears to be developed with agricultural land (orchards) and a residential building across South Main Street or its predecessor		

Date:	1946	Scale:	1"=500'
Subject Property:	No significant changes visible		
North:	Appears to be developed with commercial buildings		

Date:	1946	Scale:	1"=500'
South:	Appears to be developed with commercial/residential buildings across West Stewart Drive or its predecessor		
East:	No significant changes visible		
West:	No significant changes visible		

Date:	1952	Scale:	1"=500'
Subject Property:	Appears to be developed with the previous commercial/residential buildings and road, and an additional building in the south portion (likely a motel)		
North:	No significant changes visible		
South:	No significant changes visible		
East:	No significant changes visible		
West:	No significant changes visible		

Date:	1963	Scale:	1"=500'
Subject Property:	No significant changes visible		
North:	No significant changes visible		
South:	No significant changes visible		
East:	No significant changes visible		
West:	Appears to be developed with a large commercial building and parking lot across South Main Street		

Date:	1966, 1972, 1977	Scale:	1"=500'
Subject Property:	Appears to be developed with a small building, road, and barn in the north portion, and the current medical building and motel in the central and south portions		
North:	No significant changes visible		
South:	No significant changes visible		
East:	Appears to be developed with commercial/residential buildings and a parking lot		
West:	No significant changes visible		

Date:	1985	Scale:	1"=500'
Subject Property:	Appears to be developed with two parking lots and West Columbia Place in the north portion, and the current medical building and motel in the central and south portions		
North:	No significant changes visible		
South:	Appears to be developed with West Stewart Drive beyond which is the current two-story commercial building and high-rise medical office building		
East:	Appears to be developed with the current hospital parking structure and small medical building		
West:	Appears to be developed with south main street beyond which are the current retail shopping centers		

Date:	1989, 1990, 1995	Scale:	1"=500'
Subject Property:	Appears to be developed with the current three buildings, West Columbia Place, and a dirt parking lot		
North:	No significant changes visible		
South:	No significant changes visible		
East:	No significant changes visible		

Date:	1989, 1990, 1995	Scale:	1"=500'
West:	Appears to be developed with south main street beyond which are the current retail shopping centers to the northwest and west, and a dirt lot to the southwest		

Date:	2005, 2009, 2012, 2016	Scale:	1"=500'
Subject Property:	No significant changes visible, other than the north parking lot appears paved in the 1995 aerial photograph		
North:	Appears to be developed with two abandoned commercial buildings and parking lot		
South:	No significant changes visible		
East:	No significant changes visible		
West:	Appears to be developed with South Main Street beyond which are the current retail shopping centers to the northwest, west, and southwest		

Copies of select aerial photographs are included in Appendix B of this report.

3.2 Fire Insurance Maps

Partner reviewed the collection of Sanborn Fire insurance maps from Environmental Data Resources (EDR) on April 13, 2020. Sanborn map coverage was not available for the subject property.

3.3 City Directories

Partner reviewed historical city directories obtained from Environmental Data Resources (EDR) on April 13, 2020 for past names and businesses that were listed for the subject property and adjacent properties. The findings are presented in the following table:

City Directory Search for 353, 363, and 393 South Main Street (Subject Property)	
Year(s)	Occupant Listed
1942	Orange County Farm Bureau (353 S. Main St.)
1945	Farm Bureau News, Orange County Farm Bureau (353 S. Main St.); Leo Borchard (363 S. Main St.)
1946	Orange County Farm Bureau (353 S. Main St.); Leo Borchard (363 S. Main St.)
1950	Orange County Farm Bureau (353 S. Main St.); RP Barton (363 S. Main St.); Aztec Motel (393 S. Main St.)
1955	La Posta Café (353 S. Main St.); Twin Cypress Motel (393 S. Main St.)
1965	Oltman Building, Prof. Services Stenos, Professional Services (363 S. Main St.); Robinson RE, Twin Cypress Motel (393 S. Main St.)
1966	Gables Steak House (353 S. Main St.); Aldor Investment Co., Area Office Orange, Bankers Life, Calif Investors, Canadian Indemnity Co., Connecticut General Life Insurance, District Group Sales, Dot Services Div. Of Dictaphone Corporation, Great Southern Life Insurance Co., Highland Credit Corp., Hoffman Electronics Corp., Hoolihan & Seifert Attorneys, Leland Oliver Co., Lord Thos Attorney, Marketing Systems Inc., Mills Jas I CPA, Oliver Leland Co., Reserve Life Insurance Co., Seifert La Mont Attorney, Univac Division Sperry Rand Corporation, Western Regional Semiconductor Sales, Wyatt Lloyd J Insurance Agency (363 S. Main St.); Twin Cypress Motel (393 S. Main St.)
1970	Aldor Corp., Bankers Life Company Des Moines, Iowa Agency Office, California Investors, Group & Pension Office, Kinetic Capitol Inc., Mahl Enterprises, McGuire Bernard J Inc., Oliver Leland Co. Inc., Save Insurance Plan, Trans West Financial, Wyatt Lloyd J Insurance Agency (363 S. Main St.); Twin Cypress Motel (393 S. Main St.)
1975	California Insurance Association, Canadian Indemnity Co., Community Organization, Curry

City Directory Search for 353, 363, and 393 South Main Street (Subject Property)

Year(s)	Occupant Listed
	Paul J Insurance, Mahl Enterprises Insurance, Oliver Leland Co. Orange County Eye & Ear Medical Group, Orange County M.R. Unit, Orange County Woman's Bowling Association, Pacific Microwave, Sandor Andrew A Md, Scurry Burns & Co., Wyatt Lloyd J Insurance Agency Inc. (363 S. Main St.); Twin Cypress Motel (393 S. Main St.)
1980	American Pride Tours, Biddle Walters & Bukey Attorneys, Cassle Fred Advertising, IC Properties, Leland Oliver Co., H. Andrew Attorney, National Association Of Letter Carriers, Orange County Woman's Bowling Association, Eye & Ear Medical Group, Andrew Atty At Law, Aladdin Kitty Projects, Video Tape Inventory (363 S. Main St.); Twin Cypress Motel (393 S. Main St.)
1986	Orange Ofe, Saint. Joseph Professional Practice Group Inc. (363 S. Main St.)
1991	Saint Joseph Home Health Care Services (363 S. Main St.)
1994	Saint Joseph Home Health AG(363 S. Main St.); Twin Cypress Motel (393 S. Main St.)
1995	Twin Cypress Motel (393 S. Main St.)
1999	Twin Cypress Motel (393 S. Main St.)
2004	La Amistad De Jose Fam. Health Center (353 S. Main St.); Saint Joseph Hospital (363 S. Main St.); Twin Cypress Motel (393 S. Main St.)
2009	La Amistad De Jose Fam. Health Center (353 S. Main St.); Saint Joseph Hospital (363 S. Main St.); Twin Cypress Motel (393 S. Main St.)
2015	Twin Cypress Motel (393 S. Main St.)

Based on the city directory review, no environmentally sensitive listings were identified for the subject property addresses.

City Directory Search for Adjacent Properties

Year(s)	Occupant Listed
1945	Calif Highway Patrol (405 S. Main St.); Vacant (305 S. Main St.)
1946	Motor Vehicle Department (405 S. Main St.)
1950	Residence (1204 W. Palmyra Ave.)
1955	Don Clark Auto Service (305 S. Main St.)
1965	Secarr Pools (323 S. Main St.); Help Unlimited Agency (405 S. Main St.); Apartments (407 S. Main St.); Mori Wallace Co., Ames Rents (409 S Main St.); Don Clark Auto Service (305 S. Main St.)
1966	Schroths Jewelry Engraving (417 S. Main St.); Don Clark Auto Service (305 S. Main St.)
1970	Delta Leisure Shops (409 S. Main St.); Don Clark Auto Service, Mobil Service Station (305 S. Main St.)
1975	Sunward Electric Cycles (323 S. Main St.); Italian Delicatessen (409 S. Main St.); Saddleback Printing & Graphics (417 S. Main St.); Residence (1204 W. Palmyra Ave.); Don Clark Auto Service, Mobil Service Station (305 S. Main St.)
1980	Main Street Florist (405 S. Main St.); Hallorans Memorated Guild (409 S. Main St.); Reading Center School (1307 Stewart Dr.); Model Finance Co. (310 S. Main St.); Wendy's Old Fashioned Hamburgers (388 S. Main St.); Don Clark Auto Service, Mobil Service Station (305 S. Main St.)
1986	Maranatha Tire and Automotive Service Center (323 S. Main St.); Insty Prints (409 S. Main St.); Katbi Cleaners (417 S. Main St.); Residence (1204 W. Palmyra Ave.); American International Clinic (1307 Stewart Dr.); Medical Offices (1307 W. Stewart Dr.); Medical Offices (1310 W. Stewart Dr.); Model Finance Co. (310 S. Main St.); Dolly's Donuts & Cookies Too (350

City Directory Search for Adjacent Properties

Year(s)	Occupant Listed
	S. Main St.); The Frankfurter Factory (352 S. Main St.); Don Clark Auto Service, Mobil Service Station (305 S. Main St.)
1991	Laing Tire & Automotive Center (323 S. Main St.); Don Clark Auto Service, Mobil Service Station (305 S. Main St.) CPA, Insty Prints (409 S. Main St.); Capri Cleaners (417 S. Main St.) ; Residence (1204 W. Palmyra Ave.); Medical Office (1307 W. Stewart Dr.); Medical Offices (1310 W. Stewart Dr.); Model Finance Co. (310 S. Main St.); Dolly's Donuts & Cookies Too (350 S. Main St.); The Frankfurter Factory (352 S. Main St.); Dukes Charbroiled (388 S. Main St.); Mail Boxes Etc., Western Union (358 S. Main St.)
1995	Main Street Florist (405 S. Main St.); Praise Chapel (409 S. Main St.); Capri Cleaners (417 S. Main St.) ; Residence (1204 W. Palmyra Ave.); Medical Office (1307 W. Stewart Dr.); Medical Offices (1310 W. Stewart Dr.); Model Finance Co. (310 S. Main St.); Dolly's Donuts & Cookies Too (350 S. Main St.); The Frankfurter Factory (352 S. Main St.); Dukes Charbroiled (388 S. Main St.); Western Union (358 S. Main St.); Mail Boxes Etc. (358 S. Main St.)
1999	Main Street Florist (405 S. Main St.); Praise Chapel (409 S. Main St.); Capri Cleaners (417 S. Main St.) ; Medical Office (1307 W. Stewart Dr.); Medical Offices (1310 W. Stewart Dr.); Papa John's Pizza (310 S. Main St.); Dolly's Donuts & Cookies Too (350 S. Main St.); Happy Teriyaki & Sandwiches (352 S. Main St.); Dukes Charbroiled (388 S. Main St.); Mail Boxes Etc. (358 S. Main St.)
2004	Main Street Florist (405 S. Main St.); Capri Cleaners (417 S. Main St.) ; Unknown Occupant (1204 W. Palmyra Ave.); Medical Offices (1310 W. Stewart Dr.); Dolly's Donuts & Cookies Too (350 S. Main St.); Happy Teriyaki & Sandwiches (352 S. Main St.); Dukes Charbroiled (388 S. Main St.); Carl's Jr. (402 S. Main St.); Diamond Building Services, Fred Mazuca, Ibusy Inc., John Shaw Insurance Services, Amun Entertainment, Ultratech Resources Inc., Pacific Coast Paintball, Pacific West Remarketing, Swarovski & Associates, Pacific Visual Services, Exclusive Fitness Group, Onyx Wireless Laboratories, Hunter Davis Investments LLC, Mail Boxes Etc., 2004 Advance, Data Bits Inc. American Independent Security, Wm Curb Co. Ups Store, Enhanced Environments, North Point Digital, USA Factoring (358 S. Main St.); Blue Orchid (305 S. Main St.)
2009	Capri Cleaners (417 S. Main St.) ; Medical Office (1307 W. Stewart Dr.); Medical Offices (1310 W. Stewart Dr.); Dolly's Donuts & Cookies Too (350 S. Main St.); Happy Teriyaki & Sandwiches (352 S. Main St.); Dukes Charbroiled (388 S. Main St.); Carl's Jr. (402 S. Main St.); WM Curb Co., Data Bits Inc., Allied Systems (358 S. Main St.)
2015	Main Street Florist (405 S. Main St.); Anteo Dental Implants (417 S. Main St.); Medical Office (1307 W. Stewart Dr.); Medical Offices (1310 W. Stewart Dr.); Papa Johns Pizza (310 S. Main St.); Dolly's Donuts & Cookies Too (350 S. Main St.); Happy Teriyaki & Sandwiches (352 S. Main St.); Dukes Charbroiled (388 S. Main St.); Carl's Jr. (402 S. Main St.); Blue Orchid (305 S. Main St.)

According to the city directory review, the adjacent property to the south was occupied by a cleaners from approximately 1986-2009 at 417 S. Main St. Based on the lack of a documented release for this property, and its location at least 170 feet down-gradient to the subject property across West Stewart Drive, this property is not expected to be an environmental concern. According to the city directory review, the adjacent property to the north (323 S. Main St.), was an auto service center from at least 1985-1991. Based on the lack of a documented release and lack USTs listed for this property, this property is not expected to be a significant environmental concern. However, this property may have been part of 305 S. Main St. which is further discussed in Section 4.2.4. According to the city directory review, the property

approximately 70 feet to the north (305 S. Main St.), was an auto repair facility and gas station known as Don Clark from at least 1955-1991. This site is further discussed in Section 4.2.4.

Copies of reviewed city directories are not included in Appendix B of this report.

3.4 Historical Topographic Maps

Partner reviewed historical topographic maps obtained from Environmental Data Resources (EDR) on April 13, 2020. The following was observed on the subject property and adjacent properties during the topographic map review:

Date: 1896, 1898, 1901, 1902	
Subject Property:	Depicted as undeveloped
North:	Depicted as developed with several buildings
South:	Depicted as developed with scattered buildings
East:	Depicted as undeveloped
West:	Depicted as undeveloped across S. Main St.
Date: 1932, 1935	
Subject Property:	Depicted as developed with two buildings and Columbia Place or its predecessor
North:	Depicted as developed with several buildings
South:	Depicted as developed with several buildings across West Stewart Drive or its predecessor
East:	No significant changes depicted
West:	No significant changes depicted
Date: 1949, 1950	
Subject Property:	Depicted as developed with several buildings and shaded indicating urban development
North:	Depicted as developed with several buildings and shaded indicating urban development
South:	Depicted as developed with several buildings and shaded indicating urban development across West Stewart Drive or its predecessor
East:	Depicted as shaded indicating urban development
West:	Depicted as agricultural land across S. Main St.
Date: 1964, 1972, 1981	
Subject Property:	Depicted as shaded indicating urban development
North:	Depicted as shaded indicating urban development
South:	Depicted as shaded indicating urban development across West Stewart
East:	Depicted as shaded indicating urban development
West:	Depicted as shaded indicating urban development across S. Main St.

Copies of reviewed topographic maps are included in Appendix B of this report.

4.0 REGULATORY RECORDS REVIEW

4.1 Regulatory Agencies

4.1.1 Health Department

Regulatory Agency Data

Name of Agency:	Orange County Health Care Agency (OCHCA)
Point of Contact:	Suzanne Peralta
Agency Address:	1241 East Dyer Road, Suite 120, Santa Ana, California
Agency Phone Number:	(714) 433-6000
Date of Contact:	April 15, 2020
Method of Communication:	Online (http://ochealthinfo.com/eh/home/reports)
Summary of Communication:	No records regarding hazardous substance use, storage or releases, or the presence of USTs and AULs on the subject property were on file with the OCHCA.

Copies of pertinent documents are included in Appendix B of this report.

4.1.2 Fire Department

Regulatory Agency Data

Name of Agency:	City of Orange Fire Department (OFD)
Point of Contact:	City Clerk
Agency Address:	176 South Grand Street, Orange, California,
Agency Phone Number:	(714) 288-2500
Date of Contact:	April 15, 2020
Method of Communication:	Online
Summary of Communication:	There were no records for the subject property from the OFD. However, there were records for the adjacent property to the north at 305 South Main Street. These records are further discussed in Section 4.2.3.

Copies of pertinent documents are included in 00-gallonAppendix B of this report.

4.1.3 Air Pollution Control Agency

Regulatory Agency Data

Name of Agency:	South Coast Air Quality Management District (AQMD)
Website:	http://www3.aqmd.gov/webappl/fim/prog/search.aspx
Agency Phone Number:	(909) 396-2000
Date of Contact:	April 15, 2020
Method of Communication:	Online
Summary of Communication:	No Permits to Operate (PTO), Notices of Violation (NOV), or Notices to Comply (NTC) or the presence of AULs, dry cleaning machines, or USTs were on file for the subject property with the AQMD.

4.1.4 Regional Water Quality Agency

Regulatory Agency Data

Name of Agency: Regional Water Quality Control Board (RWQCB)
Website: <http://geotracker.waterboards.ca.gov/default.asp>
Agency Phone Number: (916) 341-5791
Date of Contact: April 15, 2020
Method of Communication: Online
Summary of Communication: No records regarding hazardous substance use, storage or releases, or the presence of USTs and AULs on the subject property were on file with the RWQCB.

4.1.5 Department of Toxic Substances Control

Regulatory Agency Data

Name of Agency: California Department of Toxic Substances Control (DTSC)
Website: <http://www.envirostor.dtsc.ca.gov/public/>
http://hwts.dtsc.ca.gov/report_list.cfm
Agency Phone Number: (800) 728-3618
Date of Contact: April 15, 2020
Method of Communication: Online
Summary of Communication: No records regarding hazardous substance use, storage or releases, or the presence of USTs and AULs on the subject property were on file with the DTSC.

4.1.6 Building Department

Regulatory Agency Data

Name of Agency: Orange Building Department (OBD)
Point of Contact: City Clerk
Agency Address: 300 West Hoover Avenue, Orange, California
Agency Phone Number: (714) 744-7200
Date of Contact: April 15, 2020
Method of Communication: Online
Summary of Communication: As of the date of this report, Partner has not received a response from the OBD for inclusion in this report.

4.1.7 Planning Department

Regulatory Agency Data

Name of Agency: Orange Planning Department (OPD)
Agency Address: 300 West Hoover Avenue, Orange, California
Agency Phone Number: (714) 744-7220
Date of Contact: April 15, 2020
Method of Communication: Online
Summary of Communication: According to records reviewed, the subject property is zoned MMU-24 for neighborhood mixed use development by the City of Orange.

4.1.8 Oil & Gas Exploration

Regulatory Agency Data

Name of Agency:	California Division of Oil, Gas and Geothermal Resources (DOGGR)
Website:	http://maps.conservation.ca.gov/doggr/#close
Agency Phone Number:	(916) 322-1080
Date of Contact:	April 15, 2020
Method of Communication:	Online
Summary of Communication:	According to DOGGR, no oil or gas wells are located on or adjacent to the subject property.

4.1.9 Assessor's Office

Regulatory Agency Data

Name of Agency:	Orange County Assessor (OCA)
Agency Address:	12 Civic Center Drive, Building 12, Rm 142, Santa Ana, California
Agency Phone Number:	(714) 834-2727
Date of Contact:	April 15, 2020
Method of Communication:	Online
Summary of Communication:	According to records reviewed, the subject property is identified by Assessor Parcel Numbers (APNs) 390-681-25, 390-681-26 and 390-681-06 and is currently owned by Saint Joseph Hospital Of Orange and Dharmvir B Patel. The current buildings were constructed in the 1950s, 1960s, and 1980s and totals approximately 19,262 square feet on a 1.14 acre lot.

4.2 Mapped Database Records Search

Information from standard federal, state, county, and city environmental record sources was provided by Environmental Data Resources, Inc. (EDR). Data from governmental agency lists are updated and integrated into one database, which is updated as these data are released. The information contained in this report was compiled from publicly available sources and the locations of the sites are plotted utilizing a geographic information system, which geocodes the site addresses. The accuracy of the geocoded locations is approximately +/-300 feet.

Using the ASTM definition of migration, Partner considers the migration of hazardous substances or petroleum products in any form onto the subject property during the evaluation of each site listed on the radius report, which includes solid, liquid, and vapor.

4.2.1 Regulatory Database Summary

Radius Report Data

Database	Search Radius (mile)	Subject Property	Adjacent Properties	Sites of Concern
Federal NPL or Delisted NPL Site	1.00	N	N	N
Federal CERCLIS Site	0.50	N	N	N
Federal CERCLIS-NFRAP Site	0.50	N	N	N
Federal RCRA CORRACTS Facility	1.00	N	N	N
Federal RCRA TSDF Facility	0.50	N	N	N
Federal RCRA Generators Site (LQG, SQG,	0.25	N	Y	N

Radius Report Data

Database	Search Radius (mile)	Subject Property	Adjacent Properties	Sites of Concern
CESQG)				
Federal IC/EC Registries	0.50	N	N	N
Federal ERNS Site	Subject Property	N	N	N
State/Tribal Equivalent NPL	1.00	N	N	N
State/Tribal Equivalent CERCLIS	1.00	N	N	N
State/Tribal Landfill/Solid Waste Disposal Site	0.50	N	N	N
State/Tribal Leaking Storage Tank Site	0.50	N	Y	Y
State/Tribal Registered Storage Tank Sites (UST/AST)	0.25	N		Y
State/Tribal Voluntary Cleanup Sites (VCP)	0.50	N	N	N
State/Tribal Spills	0.50	N	N	N
Federal Brownfield Sites	0.50	N	N	N
State Brownfield Sites	0.50	N	N	N
EDR MGP	Varies	N	N	N
EDR US Hist Auto Station	Varies	N	N	Y
EDR US Hist Cleaners	Varies	N	Y	N
HWTS	Subject property	Y	Y	N
HAZNET	Subject property	Y	Y	N

4.2.2 Subject Property Listings

The subject property is identified as a HWTS and HAZNET site in the regulatory database report, as discussed below:

- The subject property, identified as La Amistad Dental Center Saint Joseph Hospital at 353 South Main Street, reported 0.0625 tons of photochemical waste in 1997, and was listed with the NAICS code "General Hospital and Surgical Hospitals" in 1997. This listing is for tracking purposes only and is likely associated with processes related to routine dental/medical procedures at the subject property. Based on the lack of a documented release and the nature of the listing, this listing is not expected to represent a significant environmental concern.

4.2.3 Adjacent Property Listings

The adjacent property to the southeast across West Stewart Drive is identified as a CERS TANKS, CERS, HWTS, RCRA-SQG, HAZNET, FINDS, ECHO, and LUST site in the regulatory database report, as discussed below:

- The property, identified as Providence Dental Group, Providence Building, Moran Rowan and Dorsey, Jiun Rong Peng MD, Medical Providence Association, and Orange Orthopedic Medical Group at 1310 West Stewart Drive, is located adjacent to the southeast of the subject property (hydrologically cross/down-gradient). The site listed under Providence Building reported an underground storage tank with multiple violations during City of Orange Fire Department inspections in 2013-2018 including failure to have a properly qualified technician test leak detection equipment, failure to maintain a list of trained employees, failure to correctly complete an application to operate a UST, failure to submit and maintain an owner/operator agreement,

failure to correctly operate overflow equipment, failure to maintain an on-site approved monitoring plan, and failure to install a spill bucket. All violations were reported to have been promptly returned to compliance. The site listed under Moran Rowen and Dorsey Inc. reported hazardous wastes generating on-site from 1993-1996 including various tonnage (all under one-ton) of metal sludge and photo processing waste. The facility is listed under the NAICS code as "Offices of Physicians" and such listings are likely the result of routine medical operations conducting on the property. No violations were reported. The facility Jiun Rong Peng MD is listed as a small quantity generator of hazardous waste in 1992 and no violations were reported. Based on the lack of a documented release, lack of serious violations on file with the City of Orange Fire Department, and location of the building at least 200 feet down/cross-gradient to the subject property, these listings are not expected to represent a significant environmental concern and it is unlikely that a regulatory file review for this site would alter the findings of this assessment.

- The facility identified as Medical Providence Association reported a release of other solvents or non-petroleum hydrocarbon in 2000, which reportedly impacted soil only. The release occurred as a result of leaking underground storage tank (LUST) and was reported to the lead agency City of Orange sometime in 2000. The responsible party is identified as Medical Providence Association, and regulatory closure was obtained on May 10, 2000. Based on the remediation conducted to date to the approval of City of Orange regulators, distance of the impacted soil to the subject property boundary (at least 200 feet down/cross-gradient to the subject property), and regulatory closure, this listing is not expected to represent a significant environmental concern and it is unlikely that a regulatory file review for this site would alter the findings of this assessment.

The adjacent property to the northwest across South Main Street is identified as a HWTS, CERS HAZ WASTE, and HAZNET site in the regulatory database report, as discussed below:

- The property, identified as "Staples The Office" Superstore # 0055 Group at 330 South Main Street, is located adjacent to the northwest of the subject property (hydrologically cross-gradient). This site reported generating 0.002 tons of other inorganic solid waste and 0.001 tons of alkaline solution without metals with pH greater than or equal to 12.5, in 2016. Such listing are for tracking purposes only and are in association with routine operations at this facility. Based on the lack of a documented release, this listing is not expected to represent a significant environmental concern and it is unlikely that a regulatory file review for this site would alter the findings of this assessment.

The adjacent property to the west across South Main Street is identified as a HWTS, CERS HAZ WASTE, DRYCLEANERS, and CERS site in the regulatory database report, as discussed below:

- The property, identified as Crystal Clear Cleaners at 358 South Main Street, is located adjacent to the west of the subject property (hydrologically cross-gradient). However, a review of additional online sources indicate that this facility is located on a non-adjacent property to the west at 356 South Main Street. Violations were reported for this facility including failure to obtain identification number prior to disposing of hazardous waste in 2019, failure to adequately establish and implement a business plan for storing hazardous waste in 2015, failure to adequately label accumulation containers of hazardous waste in 2016, and failure to annually

electronically certify that the business plan is complete in 2017. All violations were promptly returned to compliance. An inspection conducted by Orange County Environmental Health in January 2016 found 65-gallons of hazardous dry-cleaning waste on the premises. All receipts for removal of hazardous waste were available and no significant violations or environmental issues were noted. The facility is listed with BCAT code "dry-cleaning equipment petroleum solvent" and a review of the AQMD FINDS database verified that this facility does not use chlorinated solvent based cleaners (i.e. tetrachloroethylene). Based on the lack of a documented release, use of petroleum based solvents, and location at least 250 feet cross-gradient to the subject property, this listing is not expected to represent a significant environmental concern and it is unlikely that a regulatory file review for this site would alter the findings of this assessment.

The property to the north is identified as an EDR HIST AUTO, LUST, HIST UST, CERS, and HIST CORTESE site in the regulatory database report, as discussed below:

- Records for the adjacent property to the north at 305 South Main Street were found from the City of Orange Fire Department. According to the provided records, on December 27, 1991, three 12,000-gallon fiberglass underground storage tanks (USTs) of gasoline, two 500-gallon steel USTs of diesel, one 500-gallon steel UST of gasoline, and one 500-gallon UST of unknown fuel, were excavated and removed from the property (305 S. Main Street) by Tait Environmental Management (TEM) in the presence of Ms. Anne Bland of the City of Orange Fire Department. The tanks were rinsed and transported offsite to American Metal Recycling, Inc., and soil was removed and stockpiled onsite for proper future removal. Soil samples were taken at the bottom of each tank excavation to check for contamination and were labeled S-1 through S-10. No detectable concentrations with the exception of one sample showing trace concentrations of petroleum constituents, were found in samples in the vicinity of the 12,000-gallon gasoline USTs south of the canopy (samples S-5 through S-10). In the vicinity of the 500-gallon USTs north of the canopy, trace concentrations of gasoline and elevated concentrations of diesel was detected in sample S-3 below the 500-gallon diesel UST. Concentrations in S-3 were 150 mg/kg for TPH (gasoline) and 3,710 mg/kg for TPH (diesel). Based on the proximity of the impacted soil sample (approximately 50 feet to the north), concentration level and groundwater flow direction, Partner cannot rule out the potential for impacts to have migrated within the subject property boundaries. On February 11, 1992, TEM removed additional soil from the bottom of the excavation in the location of S-3. Furthermore, soil samples were collected adjacent to the service islands to verify that there was no product line leaking. The additional soil sampling (A-1 through A-6) were non-detect with trace contamination found in the stockpiled soil awaiting removal (A-2). Specifically, the level of petroleum contaminants in sample A-1 collected in the previous area of diesel contamination, was non-detect for all petroleum contaminants including gasoline, diesel, and BTEX. Samples in both investigations were analyzed for total petroleum hydrocarbons (TPH) as gasoline and diesel using EPA Method 8015-modified and for BTEX (benzene, toluene, ethylbenzene, and xylenes) using EPA Method 8020. The City of Orange agreed with the findings by TEM and the site was issued closure on March 18, 1992. Based on the analytical data, removal of petroleum-impacted soil and confirmatory sampling, location of previously contaminated soils (over 100 feet north of the subject property), and the regulatory status of case-closed, this listing is not expected to

represent a significant environmental concern to the subject property and represent a *historical recognized environmental condition* (HREC)

Based on the findings, vapor migration is not expected to represent a significant environmental concern at this time.

4.2.4 Sites of Concern Listings

No sites of concern were identified in the regulatory database report.

4.2.5 Orphan Listings

No orphan listings of concern are identified in the regulatory database report.

A copy of the regulatory database report is included in Appendix C of this report.

5.0 USER PROVIDED INFORMATION AND INTERVIEWS

In order to qualify for one of the *Landowner Liability Protections (LLPs)* offered by the Small Business Liability Relief and Brownfields Revitalization Act of 2001 (the *Brownfields Amendments*), the *User* must conduct the following inquiries required by 40 CFR 312.25, 312.28, 312.29, 312.30, and 312.31. The *User* should provide the following information to the *environmental professional*. Failure to provide this information could result in a determination that *all appropriate inquiries* is not complete. The *User* is asked to provide information or knowledge of the following:

- Review Title and Judicial Records for Environmental Liens and AULs
- Specialized Knowledge or Experience of the User
- Actual Knowledge of the User
- Reason for Significantly Lower Purchase Price
- Commonly Known or *Reasonably Ascertainable* information
- Degree of Obviousness
- Reason for Preparation of this Phase I ESA

Fulfillment of these user responsibilities is key to qualification for the identified defenses to CERCLA liability. Partner requested our Client to provide information to satisfy User Responsibilities as identified in Section 6 of the ASTM guidance.

Pursuant to ASTM E1527-13, Partner requested the following site information from Pacific Medical Buildings (User of this report).

User Responsibilities				
Item	Provided By User	Not Provided By User	Discussed Below	Does Not Apply
Environmental Pre-Survey Questionnaire			X	
Title Records, Environmental Liens, and AULs			X	
Specialized Knowledge			X	
Actual Knowledge			X	
Valuation Reduction for Environmental Issues			X	
Identification of Key Site Manager	Section 5.1.3			
Reason for Performing Phase I ESA	Section 1.1			
Prior Environmental Reports		X		
Other		X		

5.1 Interviews

5.1.1 Interview with Owner

The owner of the subject property identified as St. Joseph Hospital of Orange and Dharmvir B Patel, was not available to be interviewed at the time of the assessment.

5.1.2 Interview with Report User

Please refer to Section 5.2 below for information requested from the Report User. The information requested was not received prior to the issuance of this report. Because the Report User (Client) is a lender, it is understood that the Report User would not have knowledge of the property that would significantly impact our ability to satisfy the objectives of this assessment. The lack of this information is not considered to represent a significant data gap.

5.1.3 Interview with Key Site Manager

A key site manager was available to be interviewed at the time of this assessment.

5.1.4 Interviews with Past Owners, Operators and Occupants

Interviews with past owners, operators and occupants were not conducted since information regarding the potential for contamination at the subject property was obtained from other sources.

5.1.5 Interview with Others

As the subject property is not an abandoned property as defined in ASTM 1527-13, interview with others were not performed.

5.2 User Provided Information

5.2.1 Title Records, Environmental Liens, and AULs

Partner was not provided with title records or environmental lien and AUL information for review as part of this assessment.

5.2.2 Specialized Knowledge

No specialized knowledge of environmental conditions associated with the subject property was provided by the User at the time of the assessment.

5.2.3 Actual Knowledge of the User

No actual knowledge of any environmental lien or AULs encumbering the subject property or in connection with the subject property was provided by the User at the time of the assessment.

5.2.4 Valuation Reduction for Environmental Issues

No knowledge of valuation reductions associated with the subject property was provided by the User at the time of the assessment.

5.2.5 Commonly Known or Reasonably Ascertainable Information

The User did not provide information that is commonly known or *reasonably ascertainable* within the local community about the subject property at the time of the assessment.

5.2.6 Previous Reports and Other Provided Documentation

No previous reports or other pertinent documentation was provided to Partner for review during the course of this assessment.

6.0 SITE RECONNAISSANCE

The weather at the time of the field reconnaissance was sunny. Refer to Section 1.5 for limitations encountered during the field reconnaissance and Sections 2.1 and 2.2 for subject property operations. The table below provides the site assessment details:

Site Assessment Data

Site Assessment Performed By: Andrew Gwin
Site Assessment Conducted On: April 20, 2020

The table below provides the subject property personnel interviewed during this assessment:

Site Personnel for 953, 963, and 393 South Main Street (Subject Property)

Name	Title/Role	Contact Number	Site Walk (Yes/No)*
Ben Rosenfeld	Key Site Manager	(858) 794-1900	No

**Accompanied Partner during the field reconnaissance activities and/or provided information pertaining to the current operations and maintenance of the subject property*

No potential environmental concerns were identified during the onsite reconnaissance.

6.1 General Site Characteristics

6.1.1 Solid Waste Disposal

Solid waste generated at the subject property is disposed of in commercial dumpsters located south and north on the subject property. An independent solid waste disposal contractor removes solid waste from the subject property. According to property personnel, only household trash is collected in the on-site solid waste dumpsters. No evidence of illegal dumping of solid waste was observed during the Partner site reconnaissance.

6.1.2 Sewage Discharge and Disposal

Sanitary discharges on the subject property are directed into the municipal sanitary sewer system. The City of Orange services the subject property vicinity. No wastewater treatment facilities or septic systems were reported on the subject property.

6.1.3 Surface Water Drainage

Storm water is removed from the subject property primarily by sheet flow action across the paved surfaces towards storm water drains located throughout the subject property and in the public right of way. Site storm water from roofs, landscaped areas, and paved areas is directed to on-site concrete swales, which drain to the public right of way, and to on-site storm water drains. The subject property is connected to a municipal owned and maintained sewer system.

The subject property does not appear to be a designated wetland area, based on information obtained from the United States Fish & Wildlife Service; however, a comprehensive wetlands survey would be required in order to formally determine actual wetlands on the subject property. No surface impoundments, wetlands, natural catch basins, settling ponds, or lagoons are located on the subject property. No drywells were identified on the subject property.

6.1.4 Source of Heating and Cooling

According to subject property representatives, Heating and cooling systems as well as domestic hot water equipment are fueled by electricity/ natural gas provided by Southern California Edison (SCE) and SoCal Gas. The mechanical system is comprised of an exterior condenser/rooftop-mounted packaged electric HVAC units and natural gas-fired furnaces. Hot water is provided by natural gas boiler units.

6.1.5 Wells and Cisterns

No aboveground evidence of wells or cisterns was observed during this assessment.

6.1.6 Wastewater

According to subject property representatives, Domestic wastewater generated at the subject property is disposed by means of the sanitary sewer system. No industrial process is currently performed at the subject property.

6.1.7 Septic Systems

According to subject property representatives, no septic systems were observed on the subject property during the Partner site reconnaissance.

6.1.8 Additional Site Observations

No additional general site characteristics were observed on the subject property during the Partner site reconnaissance.

6.2 Potential Environmental Hazards

6.2.1 Hazardous Substances and Petroleum Products Used or Stored at the Site

No hazardous substances or petroleum products were identified during the course of this assessment.

6.2.2 Aboveground & Underground Hazardous Substance or Petroleum Product Storage Tanks (ASTs/USTs)

No evidence of current or former ASTs or USTs on the subject property was identified during the course of this assessment.

6.2.3 Evidence of Releases

No spills, stains or other indications that a surficial release has occurred at the subject property were observed.

6.2.4 Polychlorinated Biphenyls (PCBs)

No potential PCB-containing equipment (transformers, oil-filled switches, hoists, lifts, dock levelers, hydraulic elevators, etc.) on the subject property was identified during the course of this assessment.

6.2.5 Strong, Pungent or Noxious Odors

No strong, pungent or noxious odors were evident during the course of this assessment.

6.2.6 Pools of Liquid

No pools of liquid on the subject property were observed during the Partner site reconnaissance.

6.2.7 Drains, Sumps and Clarifiers

No drains, sumps, or clarifiers on the subject property, other than those associated with storm water removal, were observed during the Partner site reconnaissance.

6.2.8 Pits, Ponds and Lagoons

No pits, ponds or lagoons were observed on the subject property during the Partner site reconnaissance.

6.2.9 Stressed Vegetation

No stressed vegetation was observed on the subject property during the Partner site reconnaissance.

6.2.10 Additional Potential Environmental Hazards

No additional environmental hazards, including landfill activities or radiological hazards, were identified during the course of this assessment.

6.3 Non-ASTM Services

6.3.1 Asbestos-Containing Materials (ACMs)

Asbestos is the name given to a number of naturally occurring, fibrous silicate minerals mined for their useful properties such as thermal insulation, chemical and thermal stability, and high tensile strength. The Occupational Safety and Health Administration (OSHA) regulation 29 CFR 1926.1101 requires certain construction materials to be presumed to contain asbestos, for purposes of this regulation. All thermal system insulation (TSI), surfacing material, and asphalt/vinyl flooring that are present in a building that have not been appropriately tested are "presumed asbestos-containing material" (PACM).

The subject property buildings were constructed in 1950s, 1960s, and 1980s. A limited, visual evaluation of accessible areas for the presence of suspect ACMs at the subject property was conducted. The objective of this visual survey was to note the presence and condition of suspect ACM observed. Please refer to the table below for identified suspect ACMs:

Suspect ACMs			
Suspect ACM	Location	Friable Yes/No	Physical Condition
Drywall Systems	Throughout Building Interior	No	Good
Floor Tiles	Throughout Building Interior	No	Good
Floor Tile Mastic	Throughout Building Interior	No	Good
Acoustic Ceiling Tile	Throughout Building Interior	Yes	Good
Stucco	Throughout Building Exterior	Yes	Good

Based on this building's date of construction, prior to disturbance, Partner recommends a comprehensive asbestos survey of the property be completed to determine the presence, condition, friability and likely future condition of suspect or confirmed ACM. All suspect materials must be handled as ACM according to local, state and federal regulations until the results of sampling and analysis indicate the material is a non-ACM. According to the US EPA, ACM that is intact and in good condition can, in general, be managed safely in-place under an Operations and Maintenance (O&M) Program until removal is dictated by renovation, demolition, or deteriorating material condition.

The limited visual survey consisted of noting observable materials (materials which were readily accessible and visible during the course of the site reconnaissance) that are commonly known to potentially contain asbestos. This activity was not designed to discover all sources of suspect ACM, PACM, or asbestos at the site; or to comply with any regulations and/or laws relative to planned disturbance of building materials such as renovation or demolition, or any other regulatory purpose. Rather, it is intended to give the User an indication if significant (significant due to quantity, accessibility, or condition) potential sources of ACM or PACM are present at the subject property. Additional sampling, assessment, and evaluation will be warranted for any other use.

Partner was not provided building plans or specifications for review, which may have been useful in determining areas likely to have used ACM.

According to the US EPA, ACM and PACM that is intact and in good condition can, in general, be managed safely in-place under an Operations and Maintenance (O&M) Program until removal is dictated by renovation, demolition, or deteriorating material condition. Prior to any disturbance of the construction materials within this facility, a comprehensive ACM survey is recommended.

6.3.2 Lead-Based Paint (LBP)

Lead is a highly toxic metal that affects virtually every system of the body. LBP is defined as any paint, varnish, stain, or other applied coating that has 1 mg/cm² (or 5,000 ug/g or 0.5% by weight) or more of lead. Congress passed the Residential Lead-Based Paint Hazard Reduction Act of 1992, also known as "Title X", to protect families from exposure to lead from paint, dust, and soil. Under Section 1017 of Title X, intact LBP on most walls and ceilings is not considered a "hazard," although the condition of the paint should be monitored and maintained to ensure that it does not become deteriorated. Further, Section 1018 of this law directed the Housing and Urban Development (HUD) and the US EPA to require the disclosure of known information on LBP and LBP hazards before the sale or lease of most housing built before 1978.

Based on the age of the subject property buildings (pre-1978), there is a potential that LBP is present.

6.3.3 Radon

Radon is a colorless, odorless, naturally occurring, radioactive, inert, gaseous element formed by radioactive decay of radium (Ra) atoms. The US EPA has prepared a map to assist National, State, and local organizations to target their resources and to implement radon-resistant building codes. The map divides the country into three Radon Zones, according to the table below:

EPA Radon Zones		
EPA Zones	Average Predicted Radon Levels	Potential
Zone 1	Exceed 4.0 pCi/L	Highest
Zone 2	Between 2.0 and 4.0 pCi/L	Moderate
Zone 3	Less than 2.0 pCi/L	Low

It is important to note that the EPA has found homes with elevated levels of radon in all three zones, and the US EPA recommends site-specific testing in order to determine radon levels at a specific location.

However, the map does give a valuable indication of the propensity of radon gas accumulation in structures.

Radon sampling was not conducted as part of this assessment. Review of the US EPA Map of Radon Zones places the subject property in Zone 3. Based upon the radon zone classification, radon is not considered to be a significant environmental concern.

6.3.4 *Lead in Drinking Water*

According to available information, a public water system operated by the City of Orange Water Department (OWD) serves the subject property vicinity. According to online sources, shallow groundwater beneath the subject property is not utilized for domestic purposes. The sources of public water for the City of Orange are surface water from the Colorado River and deep groundwater. According to the Orange and the 2018 Annual Water Quality Report, water supplied to the subject property is in compliance with all State and Federal regulations pertaining to drinking water standards, including lead and copper. Water sampling was not conducted to verify water quality.

6.3.5 *Mold*

Molds are microscopic organisms found virtually everywhere, indoors and outdoors. Mold will grow and multiply under the right conditions, needing only sufficient moisture (e.g. in the form of very high humidity, condensation, or water from a leaking pipe, etc.) and organic material (e.g., ceiling tile, drywall, paper, or natural fiber carpet padding).

Partner was not provided access to, or photos of, interior areas of the subject property. As such, a visual survey for evidence of mold growth or water intrusion was not conducted.

6.4 *Adjacent Property Reconnaissance*

The adjacent property reconnaissance consisted of observing the adjacent properties from the subject property premises.

6.4.1 *Hazardous Substances and Petroleum Products Used or Stored at the Site*

The adjacent property to the north appears to be an abandoned gas station. See Section 4.2.4 for further discussion.

7.0 FINDINGS AND CONCLUSIONS

Findings

A *recognized environmental condition (REC)* refers to the presence or likely presence of any hazardous substances or petroleum products in, on, or at a property: due to release to the environment; under conditions indicative of a release to the environment; or under conditions that pose a material threat of a future release to the environment. The following was identified during the course of this assessment:

- Partner did not identify any recognized environmental conditions during the course of this assessment.

A *controlled recognized environmental condition (CREC)* refers to a REC resulting from a past release of hazardous substances or petroleum products that has been addressed to the satisfaction of the applicable regulatory authority, with hazardous substances or petroleum products allowed to remain in place subject to the implementation of required controls. The following was identified during the course of this assessment:

- Partner did not identify any controlled recognized environmental conditions during the course of this assessment.

A *historical recognized environmental condition (HREC)* refers to a past release of any hazardous substances or petroleum products that has occurred in connection with the property and has been addressed to the satisfaction of the applicable regulatory authority or meeting unrestricted use criteria established by a regulatory authority, without subjecting the property to any required controls. The following was identified during the course of this assessment:

- Records for the adjacent property to the north at 305 South Main Street were found from the City of Orange Fire Department. According to the provided records, on December 27, 1991, three 12,000-gallon fiberglass underground storage tanks (USTs) of gasoline, two 500-gallon steel USTs of diesel, one 500-gallon steel UST of gasoline, and one 500-gallon UST of unknown fuel, were excavated and removed from the property (305 S. Main Street) by Tait Environmental Management (TEM) in the presence of Ms. Anne Bland of the City of Orange Fire Department. The tanks were rinsed and transported offsite to American Metal Recycling, Inc., and soil was removed and stockpiled onsite for proper future removal. Soil samples were taken at the bottom of each tank excavation to check for contamination and were labeled S-1 through S-10. No detectable concentrations with the exception of one sample showing trace concentrations of petroleum constituents, were found in samples in the vicinity of the 12,000-gallon gasoline USTs south of the canopy (samples S-5 through S-10). In the vicinity of the 500-gallon USTs north of the canopy, trace concentrations of gasoline and elevated concentrations of diesel was detected in sample S-3 below the 500-gallon diesel UST. Concentrations in S-3 were 150 mg/kg for TPH (gasoline) and 3,710 mg/kg for TPH (diesel). Based on the proximity of the impacted soil sample (approximately 50 feet to the north), concentration level and groundwater flow direction, Partner cannot rule out the potential for impacts to have migrated within the subject property boundaries. On February 11, 1992, TEM removed additional soil from the bottom of the excavation in the location of S-3. Furthermore, soil samples were collected adjacent to the service islands to verify that there was

no product line leaking. The additional soil sampling (A-1 through A-6) were non-detect with trace contamination found in the stockpiled soil awaiting removal (A-2). Specifically, the level of petroleum contaminants in sample A-1 collected in the previous area of diesel contamination, was non-detect for all petroleum contaminants including gasoline, diesel, and BTEX. Samples in both investigations were analyzed for total petroleum hydrocarbons (TPH) as gasoline and diesel using EPA Method 8015-modified and for BTEX (benzene, toluene, ethylbenzene, and xylenes) using EPA Method 8020. The City of Orange agreed with the findings by TEM and the site was issued closure on March 18, 1992. Based on the analytical data, removal of petroleum-impacted soil and confirmatory sampling, location of previously contaminated soils (over 100 feet north of the subject property), and the regulatory status of case-closed, this listing is not expected to represent a significant environmental concern to the subject property and represent a *historical recognized environmental condition* (HREC).

An *environmental issue* refers to environmental concerns identified by Partner, which do not qualify as RECs; however, warrant further discussion. The following was identified during the course of this assessment:

- The subject property parcel was historically used for agricultural purposes. There is a potential that agricultural related chemicals such as pesticides, herbicides, and fertilizers, may have been used and stored onsite. The subject property is either paved over or covered by building structures that minimize direct contact to any potential remaining concentrations in the soil. Additionally, during previous site development activities, near surface soils (where residual agricultural chemical concentrations would have most likely been present, if at all) were likely mixed with fill material or disturbed during grading. Also, it is common that engineered fill material is placed over underlying soils as part of the development activities. These additional variables serve to further reduce the potential for exposure to residual agricultural chemicals (if any). Based on these reasons, Partner concludes that the possible former use of agricultural chemicals is not expected to represent a significant environmental concern at this time.
- Due to the age of the subject property building/buildings, there is a potential that asbestos-containing material (ACM) and/or lead-based paint (LBP) are present. Should these materials be replaced, the suspect ACMs would need to be sampled to confirm the presence or absence of asbestos prior to any renovation or demolition activities to prevent potential exposure to workers and/or building occupants.

Conclusions, Opinions and Recommendations

Partner has performed a Phase I Environmental Site Assessment in conformance with the scope and limitations of ASTM Practice E1527-13 of 953, 963, and 393 South Main Street in Orange, Orange County, California (the "subject property"). Any exceptions to, or deletions from, this practice are described in Section 1.5 of this report.


This assessment has revealed no evidence of recognized environmental conditions in connection with the subject property; however, environmental issues were identified. Based on the conclusions of this assessment, Partner recommends no further investigation of the subject property at this time.

8.0 SIGNATURES OF ENVIRONMENTAL PROFESSIONALS

Partner has performed a Phase I Environmental Site Assessment of the property located at 953, 963, and 393 South Main Street in Orange, Orange County, California in conformance with the scope and limitations of the protocol and the limitations stated earlier in this report. Exceptions to or deletions from this protocol are discussed earlier in this report.

By signing below, Partner declares that, to the best of our professional knowledge and belief, we meet the definition of *Environmental Professional* as defined in §312.10 of 40 CFR §312. Partner has the specific qualifications based on education, training, and experience to assess a *property* of the nature, history, and setting of the subject *property*. Partner has developed and performed the all appropriate inquiries in conformance with the standards and practices set forth in 40 CFR Part 312.

Prepared By:



Andrew Gwin
Environmental Professional/Scientist

Reviewed By:



Jeffrey Lasker
Project Manager

9.0 REFERENCES

Reference Documents

American Society for Testing and Materials, Standard Practice for Environmental Site Assessments: Phase I Environmental Site Assessment Process, ASTM Designation: E1527-13.

Environmental Data Resources (EDR), Radius Report, April 2020

Federal Emergency Management Agency, Federal Insurance Administration, National Flood Insurance Program, Flood Insurance Map, accessed via internet, April 2020

United States Department of Agriculture, Natural Resources Conservation Service, accessed via internet, April 2020

United States Department of Agriculture, Natural Resources Conservation Service, Web Soil Survey, accessed via the internet, April 2020

United States Environmental Protection Agency, EPA Map of Radon Zones (Document EPA-402-R-93-071), accessed via the internet, April 2020

United States Geological Survey, accessed via the Internet, April 2020

United States Geological Survey Topographic Map 1995, 7.5 minute series, accessed via internet, April 2020

FIGURES

- 1 SITE LOCATION MAP**
- 2 SITE PLAN**
- 3 TOPOGRAPHIC MAP**



1. View of the asphalt paved parking lot in the north portion of the subject property.



2. View of the asphalt paved parking lot in the north portion of the subject property looking west.



3. View of medical building at 353 S. Main St. on the subject property.



4. View of medical building at 353 S. Main St. on the subject property.



5. View of HVAC equipment on the north portion of 353 S. Main St. on the subject property.



6. View of trash enclosure on the north portion of 353 S. Main St. on the subject property.




1. View of the east portion of 353 S. Main St and the adjacent property to the east (parking structure).




3. View of the two-story medical building at 363 S. Main St. on the subject property.



4. View of the east portion of 363 S. Main St. on the subject property.



5. View of the interior of a ground floor unit at 363 S. Main St. on the subject property.



6. View of the interior of a ground floor unit at 363 S. Main St. on the subject property.



7. View of the atrium at 363 S. Main St. on the subject property.



8. View of the lobby at 363 S. Main St. on the subject property.



9. View of suite 100 at 363 S. Main St. on the subject property.



10. View of the south side of 363 S. Main St. on the subject property.



11. View of electrical equipment storage rooms on the south side of 363 S. Main St.



12. View of the motel at 393 S. Main St. on the south portion of the subject property.



13. View of the motel at 393 S. Main St. on the south portion of the subject property.



14. View of the east side of 393 S. Main St.



15. View of the west side of 393 S. Main St.



16. View of trash enclosure on the southeast side of 393 S. Main St.



17. View of the adjacent property to the south.



18. View of the adjacent property to the southeast.



19. View of the adjacent property to the east-southeast.



20. View of the adjacent property to the west-southwest.



21. View of the adjacent property to the west.



22. View of the adjacent property to the west-northwest.



23. View of the adjacent property to the northeast.

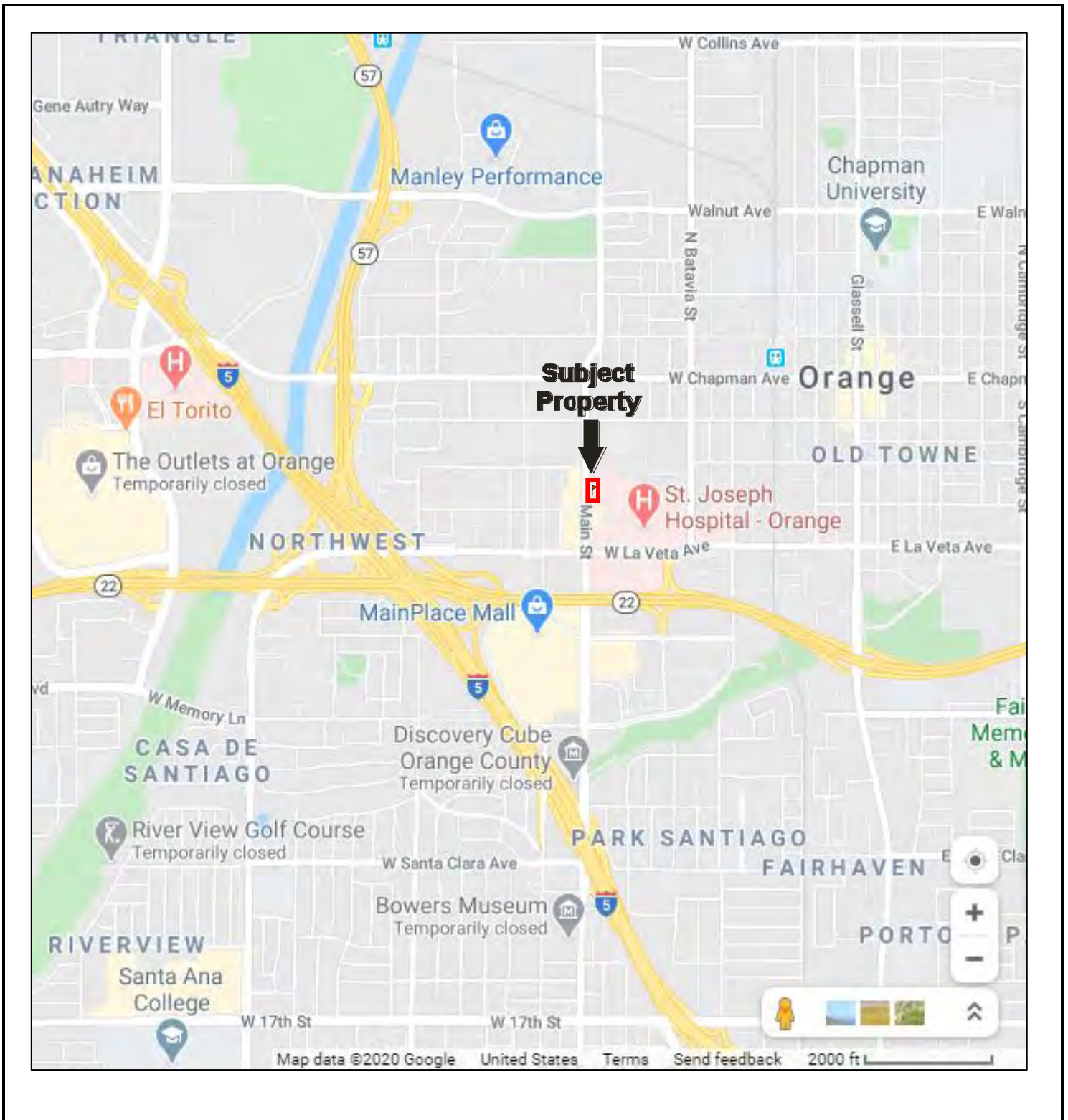


24. View of the adjacent property to the north.



25. View of the adjacent property to the north.

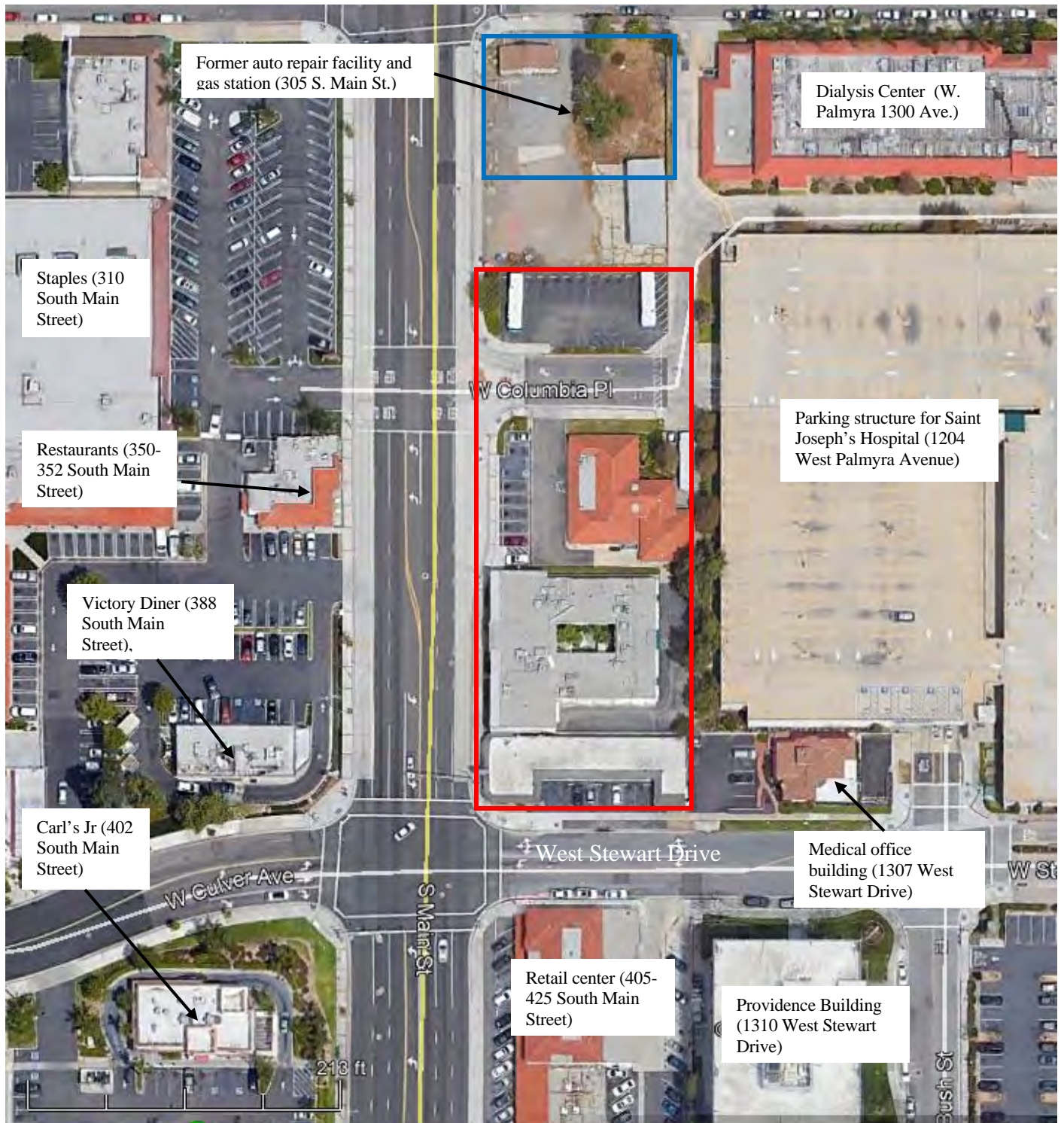
APPENDIX A: SITE PHOTOGRAPHS



Drawing Not To Scale

KEY:
Subject Property

FIGURE 1: SITE LOCATION MAP
Project No. 20-275109.1



**GROUNDWATER
FLOW**



KEY:
Subject Property 

FIGURE 2: SITE PLAN
Project No. 20-275109.1




USGS 7.5 Minute Orange, California Quadrangle
Created: 2012

KEY:
Subject Property 

FIGURE 3: TOPOGRAPHIC MAP
Project No. 20-275109.1

PARTNER

APPENDIX B: HISTORICAL/REGULATORY DOCUMENTATION



500

1000

2000

Key: Subject Property 




500

1000

2000

Key: Subject Property 




500

1000

2000



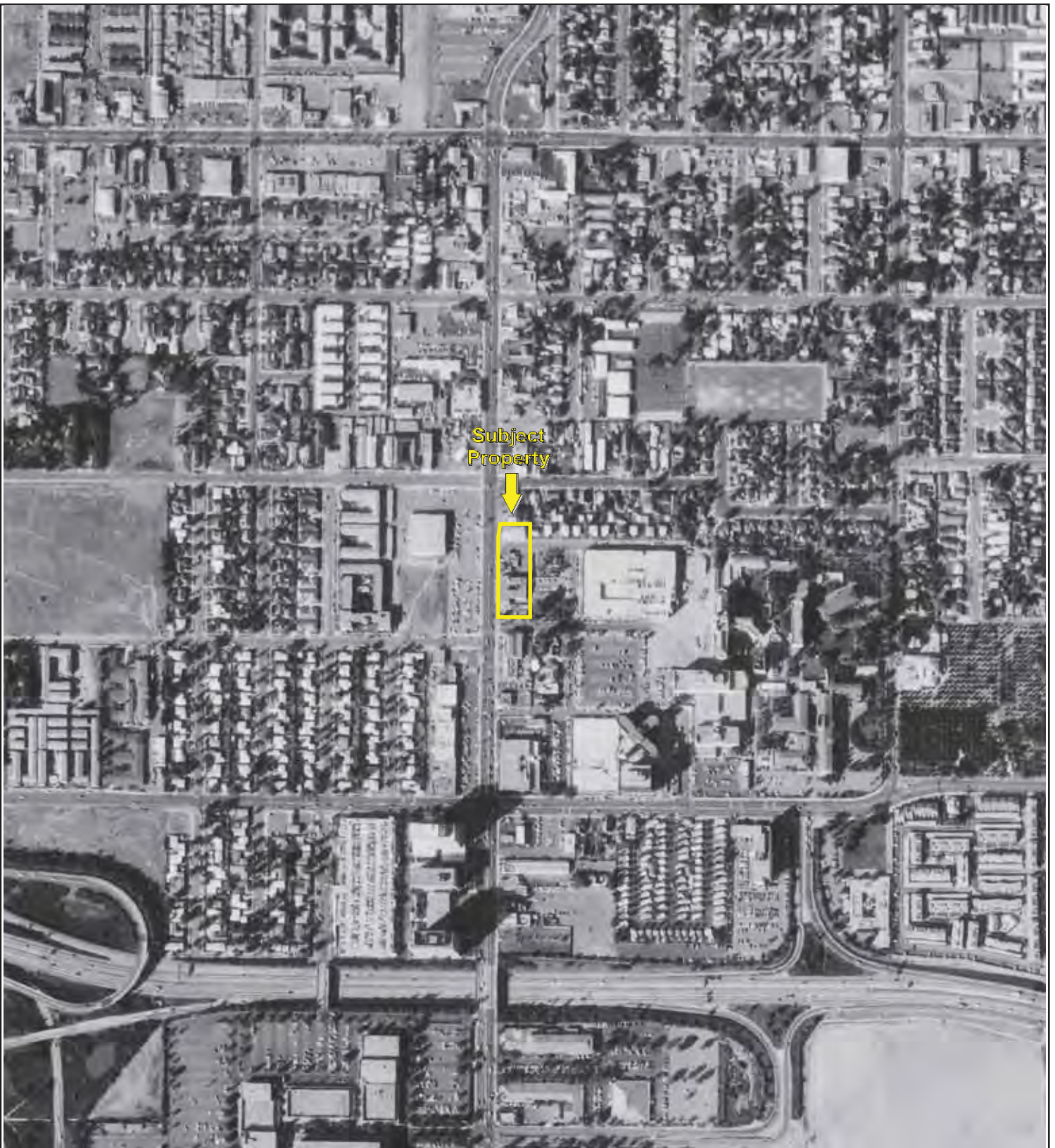
Key: Subject Property 



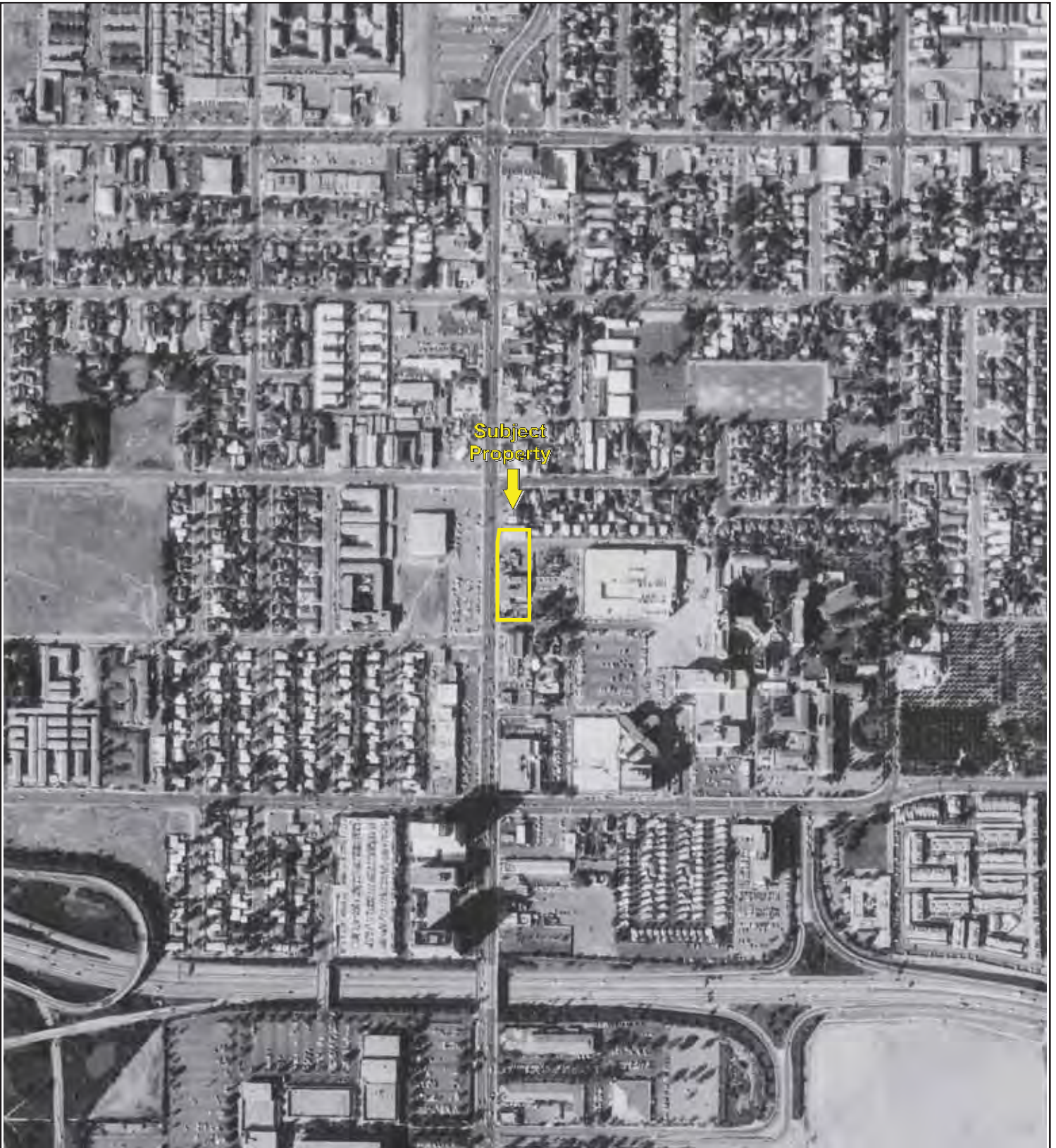
Key: Subject Property 




Key: Subject Property 



Key: Subject Property 



Key: Subject Property 



500

1000

2000

Key: Subject Property 

APPENDIX B: AERIAL PHOTOGRAPHS

Project No. 20-275109.1

PARTNER



500

1000

2000



Key: Subject Property 



Key: Subject Property 



Key: Subject Property 



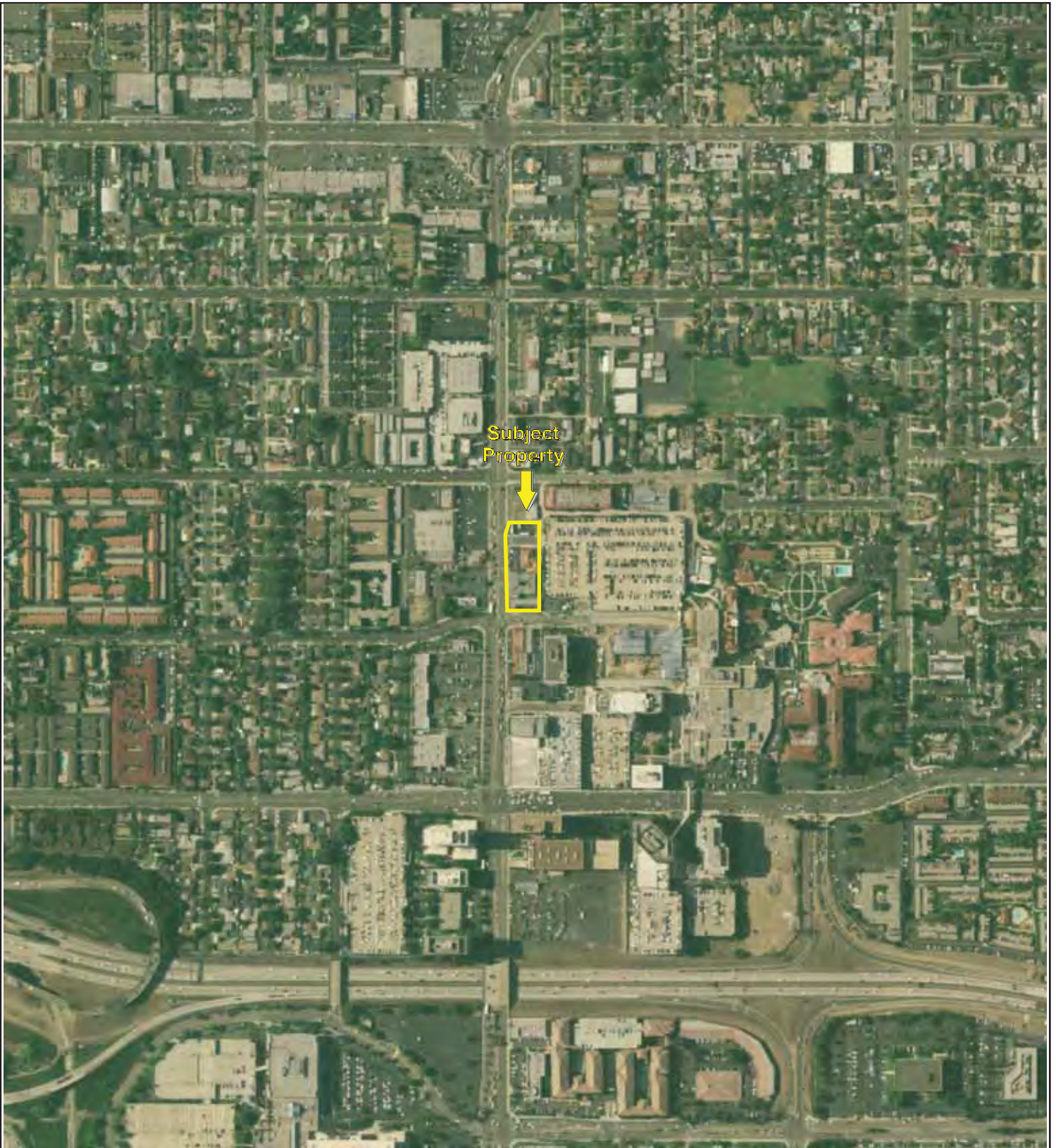
500

1000

2000



Key: Subject Property 



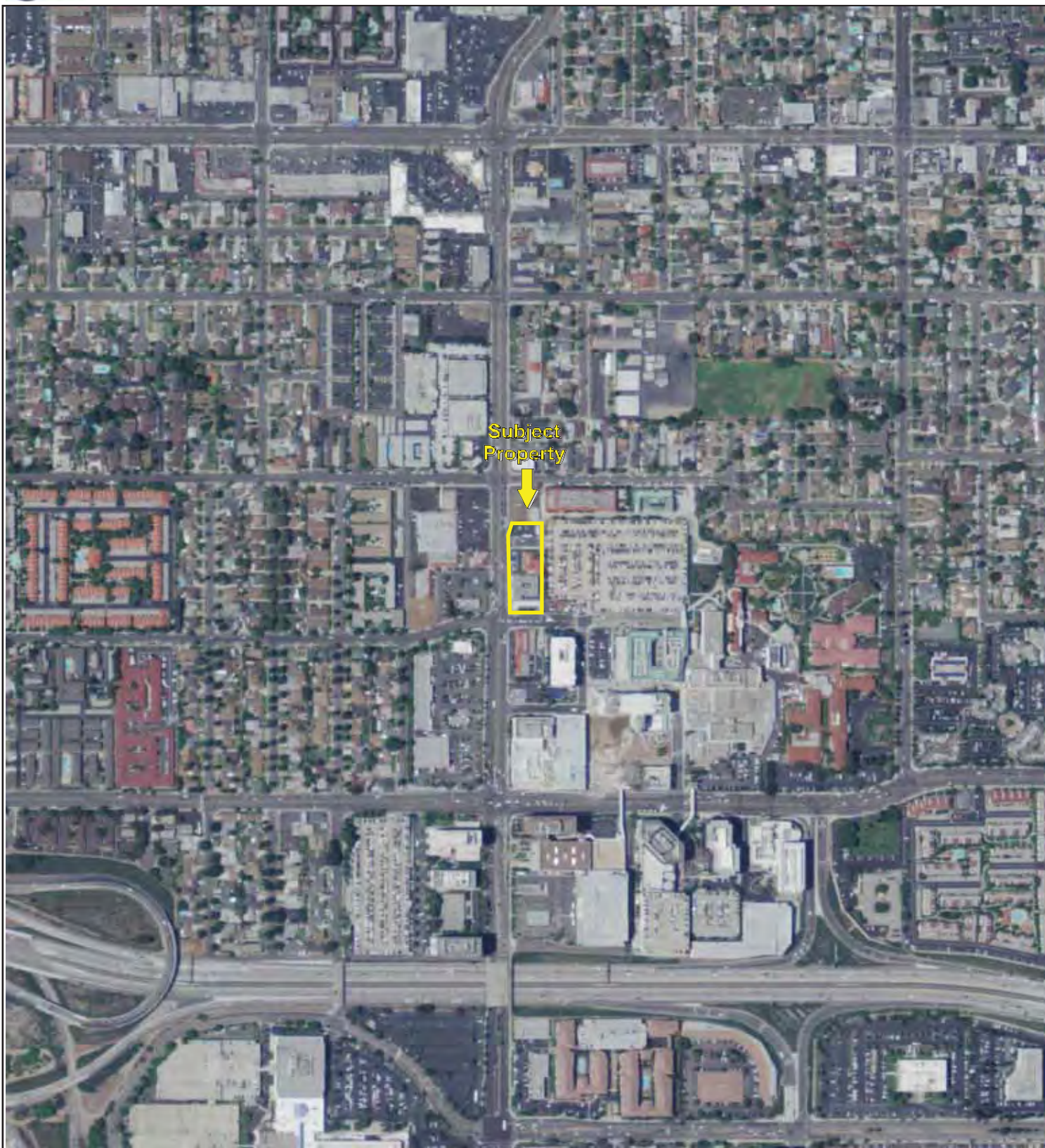
500

1000

2000



Key: Subject Property 



500

1000

2000

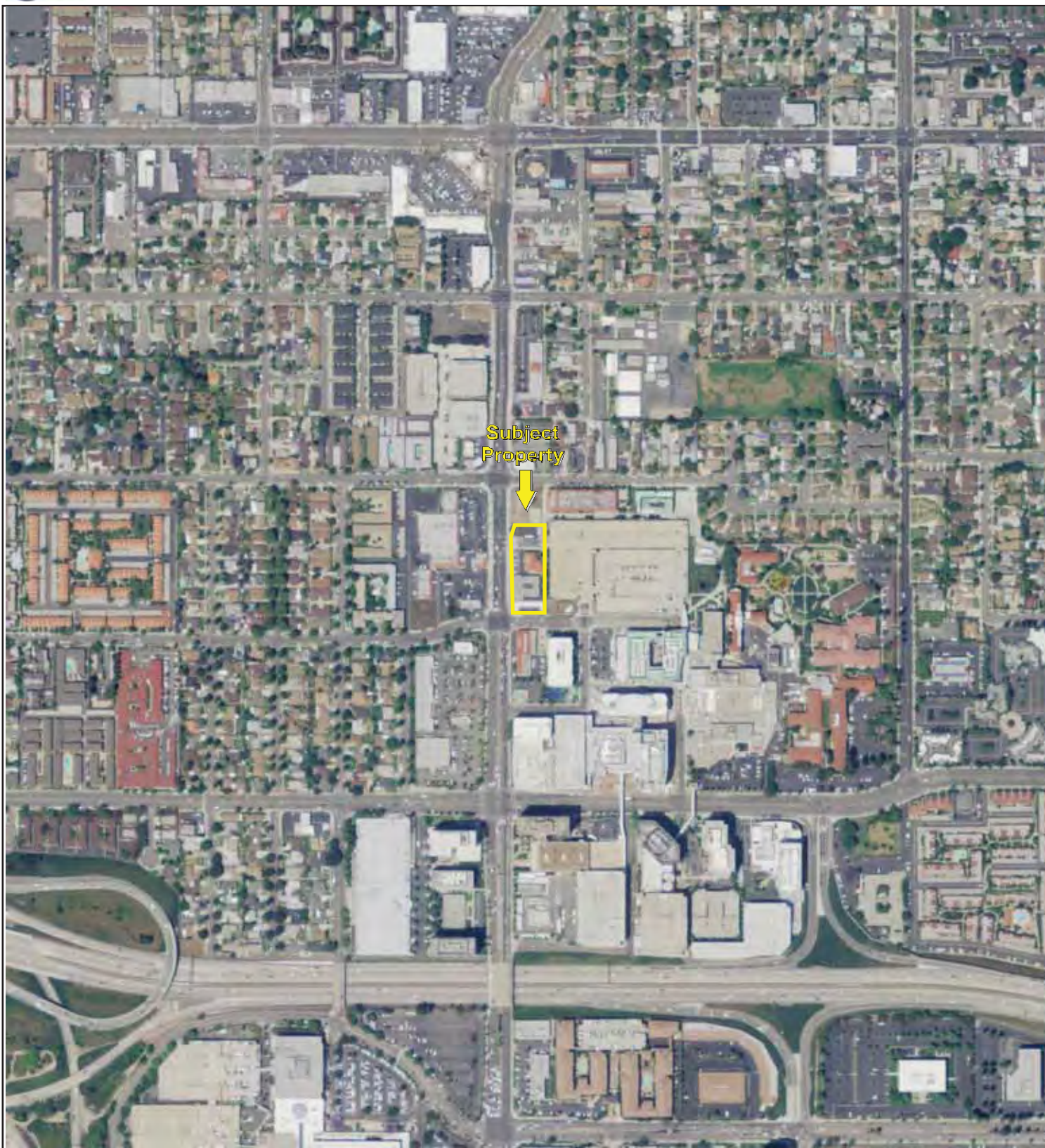
Key: Subject Property



APPENDIX B: AERIAL PHOTOGRAPHS

Project No. 20-275109.1

PARTNER



500

1000

2000

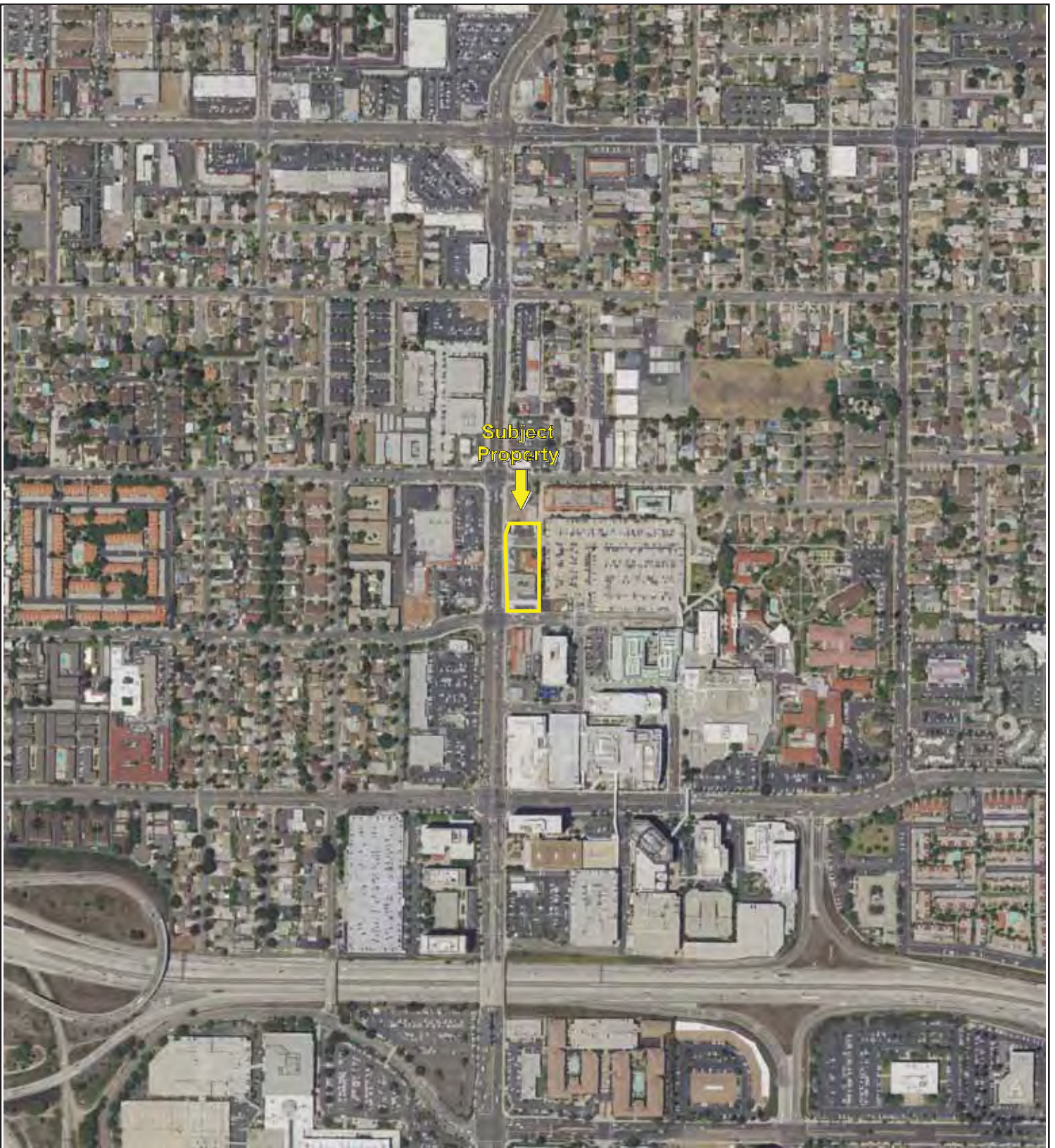
Key: Subject Property




APPENDIX B: AERIAL PHOTOGRAPHS

Project No. 20-275109.1

PARTNER



Key: Subject Property 



South Main Street
353, 363 & 393 East Main Street
ORANGE, CA 92868

Inquiry Number: 6038957.3

April 13, 2020

Certified Sanborn® Map Report



6 Armstrong Road, 4th floor
Shelton, CT 06484
Toll Free: 800.352.0050
www.edrnet.com

Certified Sanborn® Map Report

04/13/20

Site Name:

South Main Street
353, 363 & 393 East Main Street
ORANGE, CA 92868
EDR Inquiry # 6038957.3

Client Name:

Partner Engineering and Science, Inc.
2154 Torrance Blvd, Suite 200
Torrance, CA 90501-0000
Contact: Alex Flores



The Sanborn Library has been searched by EDR and maps covering the target property location as provided by Partner Engineering and Science, Inc. were identified for the years listed below. The Sanborn Library is the largest, most complete collection of fire insurance maps. The collection includes maps from Sanborn, Bromley, Perris & Browne, Hopkins, Barlow, and others. Only Environmental Data Resources Inc. (EDR) is authorized to grant rights for commercial reproduction of maps by the Sanborn Library LLC, the copyright holder for the collection. Results can be authenticated by visiting www.edrnet.com/sanborn.

The Sanborn Library is continually enhanced with newly identified map archives. This report accesses all maps in the collection as of the day this report was generated.

Certified Sanborn Results:

Certification # 5808-438B-B980

PO # 20-275109.1

Project 20-275109.1

UNMAAPPED PROPERTY

This report certifies that the complete holdings of the Sanborn Library, LLC collection have been searched based on client supplied target property information, and fire insurance maps covering the target property were not found.



Sanborn® Library search results

Certification #: 5808-438B-B980

The Sanborn Library includes more than 1.2 million fire insurance maps from Sanborn, Bromley, Perris & Browne, Hopkins, Barlow and others which track historical property usage in approximately 12,000 American cities and towns. Collections searched:

- ☒ Library of Congress
- ☒ University Publications of America
- ☒ EDR Private Collection

The Sanborn Library LLC Since 1866™

Limited Permission To Make Copies

Partner Engineering and Science, Inc. (the client) is permitted to make up to FIVE photocopies of this Sanborn Map transmittal and each fire insurance map accompanying this report solely for the limited use of its customer. No one other than the client is authorized to make copies. Upon request made directly to an EDR Account Executive, the client may be permitted to make a limited number of additional photocopies. This permission is conditioned upon compliance by the client, its customer and their agents with EDR's copyright policy; a copy of which is available upon request.

Disclaimer - Copyright and Trademark Notice

This Report contains certain information obtained from a variety of public and other sources reasonably available to Environmental Data Resources, Inc. It cannot be concluded from this Report that coverage information for the target and surrounding properties does not exist from other sources. NO WARRANTY EXPRESSED OR IMPLIED, IS MADE WHATSOEVER IN CONNECTION WITH THIS REPORT. ENVIRONMENTAL DATA RESOURCES, INC. SPECIFICALLY DISCLAIMS THE MAKING OF ANY SUCH WARRANTIES, INCLUDING WITHOUT LIMITATION, MERCHANTABILITY OR FITNESS FOR A PARTICULAR USE OR PURPOSE. ALL RISK IS ASSUMED BY THE USER. IN NO EVENT SHALL ENVIRONMENTAL DATA RESOURCES, INC. BE LIABLE TO ANYONE, WHETHER ARISING OUT OF ERRORS OR OMISSIONS, NEGLIGENCE, ACCIDENT OR ANY OTHER CAUSE, FOR ANY LOSS OF DAMAGE, INCLUDING, WITHOUT LIMITATION, SPECIAL, INCIDENTAL, CONSEQUENTIAL, OR EXEMPLARY DAMAGES. ANY LIABILITY ON THE PART OF ENVIRONMENTAL DATA RESOURCES, INC. IS STRICTLY LIMITED TO A REFUND OF THE AMOUNT PAID FOR THIS REPORT. Purchaser accepts this Report "AS IS". Any analyses, estimates, ratings, environmental risk levels or risk codes provided in this Report are provided for illustrative purposes only, and are not intended to provide, nor should they be interpreted as providing any facts regarding, or prediction or forecast of, any environmental risk for any property. Only a Phase I Environmental Site Assessment performed by an environmental professional can provide information regarding the environmental risk for any property. Additionally, the information provided in this Report is not to be construed as legal advice. Copyright 2020 by Environmental Data Resources, Inc. All rights reserved. Reproduction in any media or format, in whole or in part, of any report or map of Environmental Data Resources, Inc., or its affiliates, is prohibited without prior written permission.

EDR and its logos (including Sanborn and Sanborn Map) are trademarks of Environmental Data Resources, Inc. or its affiliates. All other trademarks used herein are the property of their respective owners.

South Main Street

353, 363 & 393 East Main Street
ORANGE, CA 92868

Inquiry Number: 6038957.5
April 13, 2020

The EDR-City Directory Abstract

TABLE OF CONTENTS

SECTION

Executive Summary

Findings

City Directory Images

Thank you for your business.

Please contact EDR at 1-800-352-0050
with any questions or comments.

Disclaimer - Copyright and Trademark Notice

This Report contains certain information obtained from a variety of public and other sources reasonably available to Environmental Data Resources, Inc. It cannot be concluded from this Report that coverage information for the target and surrounding properties does not exist from other sources. **NO WARRANTY EXPRESSED OR IMPLIED, IS MADE WHATSOEVER IN CONNECTION WITH THIS REPORT. ENVIRONMENTAL DATA RESOURCES, INC. SPECIFICALLY DISCLAIMS THE MAKING OF ANY SUCH WARRANTIES, INCLUDING WITHOUT LIMITATION, MERCHANTABILITY OR FITNESS FOR A PARTICULAR USE OR PURPOSE. ALL RISK IS ASSUMED BY THE USER. IN NO EVENT SHALL ENVIRONMENTAL DATA RESOURCES, INC. BE LIABLE TO ANYONE, WHETHER ARISING OUT OF ERRORS OR OMISSIONS, NEGLIGENCE, ACCIDENT OR ANY OTHER CAUSE, FOR ANY LOSS OR DAMAGE, INCLUDING, WITHOUT LIMITATION, SPECIAL, INCIDENTAL, CONSEQUENTIAL, OR EXEMPLARY DAMAGES. ANY LIABILITY ON THE PART OF ENVIRONMENTAL DATA RESOURCES, INC. IS STRICTLY LIMITED TO A REFUND OF THE AMOUNT PAID FOR THIS REPORT.** Purchaser accepts this Report "AS IS". Any analyses, estimates, ratings, environmental risk levels or risk codes provided in this Report are provided for illustrative purposes only, and are not intended to provide, nor should they be interpreted as providing any facts regarding, or prediction or forecast of, any environmental risk for any property. Only a Phase I Environmental Site Assessment performed by an environmental professional can provide information regarding the environmental risk for any property. Additionally, the information provided in this Report is not to be construed as legal advice.

Copyright 2020 by Environmental Data Resources, Inc. All rights reserved. Reproduction in any media or format, in whole or in part, of any report or map of Environmental Data Resources, Inc. or its affiliates is prohibited without prior written permission.

EDR and its logos (including Sanborn and Sanborn Map) are trademarks of Environmental Data Resources, Inc. or its affiliates. All other trademarks used herein are the property of their respective owners.

EXECUTIVE SUMMARY

DESCRIPTION

Environmental Data Resources, Inc.'s (EDR) City Directory Abstract is a screening tool designed to assist environmental professionals in evaluating potential liability on a target property resulting from past activities. EDR's City Directory Abstract includes a search and abstract of available city directory data. For each address, the directory lists the name of the corresponding occupant at five year intervals.

Business directories including city, cross reference and telephone directories were reviewed, if available, at approximately five year intervals for the years spanning 1920 through 2015. This report compiles information gathered in this review by geocoding the latitude and longitude of properties identified and gathering information about properties within 660 feet of the target property.

A summary of the information obtained is provided in the text of this report.

RECORD SOURCES

EDR's Digital Archive combines historical directory listings from sources such as Cole Information and Dun & Bradstreet. These standard sources of property information complement and enhance each other to provide a more comprehensive report.

EDR is licensed to reproduce certain City Directory works by the copyright holders of those works. The purchaser of this EDR City Directory Report may include it in report(s) delivered to a customer. Reproduction of City Directories without permission of the publisher or licensed vendor may be a violation of copyright.

Data by

infoUSA[®]

Copyright©2008
All Rights Reserved

RESEARCH SUMMARY

The following research sources were consulted in the preparation of this report. An "X" indicates where information was identified in the source and provided in this report.

<u>Year</u>	<u>Source</u>	<u>TP</u>	<u>Adjoining</u>	<u>Text Abstract</u>	<u>Source Image</u>
2015	Cole Information Services	X	X	X	-
2009	Cole Information Services	-	X	X	-
	Cole Information Services	X	X	X	-
2004	Cole Information Services	-	X	X	-
	Cole Information Services	X	X	X	-
2002	Haines Company	-	-	-	-
2001	Pacific Telephone	-	-	-	-
1999	Cole Information Services	-	X	X	-
	Cole Information Services	X	X	X	-
1997	Pacific Telephone	-	-	-	-
1995	Pacific Bell	-	X	X	-
	Pacific Bell	X	X	X	-

EXECUTIVE SUMMARY

<u>Year</u>	<u>Source</u>	<u>TP</u>	<u>Adjoining</u>	<u>Text Abstract</u>	<u>Source Image</u>
1994	Cole Information Services	-	X	X	-
	Cole Information Services	X	X	X	-
1992	Pacific Bell	-	-	-	-
1991	Pacific Bell	-	X	X	-
	Pacific Bell	X	X	X	-
1986	Pacific Bell	-	X	X	-
	Pacific Bell	X	X	X	-
1980	Pacific Telephone	-	X	X	-
	Pacific Telephone	X	X	X	-
1975	Luskey Brothers & Co., Inc.	-	X	X	-
	Luskey Brothers & Co., Inc.	X	X	X	-
1971	Luskey Brothers Co., Inc.	-	-	-	-
1970	General Telephone Co., of California	-	X	X	-
	General Telephone Co., of California	X	X	X	-
1966	Pacific Telephone	-	X	X	-
	Pacific Telephone	X	X	X	-
1965	Luskey Brothers & Co., Inc.	-	X	X	-
	Luskey Brothers & Co., Inc.	X	X	X	-
1961	Luskey Brothers & Co.,	-	-	-	-
1960	Unknown	-	-	-	-
1956	Luskey Brothers & Co., Inc.	-	-	-	-
1955	The Pacific Telephone and Telegraph Co.	-	X	X	-
	The Pacific Telephone and Telegraph Co.	X	X	X	-
1952	Luskeys Directory Service Co.	-	X	X	-
1950	The Pacific Telephone and Telegraph Co.	-	X	X	-
	The Pacific Telephone and Telegraph Co.	X	X	X	-
1946	Southern California Telephone Co.	-	X	X	-
	Southern California Telephone Co.	X	X	X	-
1945	Western Directory Co.	-	X	X	-
	Western Directory Co.	X	X	X	-
1941	Southern California Telephone Co.	-	X	X	-
	Southern California Telephone Co.	X	X	X	-
1936	Western Directory Co.	-	X	X	-
1930	Western Directory Co.	-	X	X	-
1926	Pacific Telephone	-	-	-	-
1925	Western Directory Co.	-	X	X	-
1922	Kaasen Directory Co.	-	-	-	-
1921	Western Directory Co.	-	-	-	-
1920	Santa Ana Directory Co.	-	-	-	-

FINDINGS

TARGET PROPERTY INFORMATION

ADDRESS

353, 363 & 393 East Main Street
ORANGE, CA 92868

FINDINGS DETAIL

Target Property research detail.

MAIN ST S

353 MAIN ST S

<u>Year</u>	<u>Uses</u>	<u>Source</u>
1945	Farm Bureau News	Western Directory Co.
	Orange County Farm Bureau	Western Directory Co.

363 MAIN ST S

<u>Year</u>	<u>Uses</u>	<u>Source</u>
1965	Oltman Building	Luskey Brothers & Co., Inc.
	Prof Services stenos	Luskey Brothers & Co., Inc.
	Professional Services	Luskey Brothers & Co., Inc.
1945	Leo Borchard	Western Directory Co.

393 MAIN ST S

<u>Year</u>	<u>Uses</u>	<u>Source</u>
1965	Robinson RE	Luskey Brothers & Co., Inc.
	Twin Cypress Motel	Luskey Brothers & Co., Inc.

S MAIN

353 S MAIN

<u>Year</u>	<u>Uses</u>	<u>Source</u>
1941	Orange County Farm Bureau	Southern California Telephone Co.

S MAIN ST

353 S MAIN ST

<u>Year</u>	<u>Uses</u>	<u>Source</u>
2009	LA AMISTAD DE JOSE FAM HEALTH CENTER	Cole Information Services
2004	LA AMSTD DE JOSE FMLY HLTH CTR	Cole Information Services

FINDINGS

<u>Year</u>	<u>Uses</u>	<u>Source</u>
1966	Gables Steak House The	Pacific Telephone
1955	La Posta cafe	The Pacific Telephone and Telegraph Co.
1950	Orange County Farm Bureau	The Pacific Telephone and Telegraph Co.
1946	Orange County Farm Bureau	Southern California Telephone Co.

363 S MAIN ST

<u>Year</u>	<u>Uses</u>	<u>Source</u>
2009	SAINT JOSEPH HOSPITAL	Cole Information Services
2004	ST JOSEPHS HOSPITAL M	Cole Information Services
1994	ST JOS HOME HLTH AG	Cole Information Services
1991	Saint Joseph Health System Home Care Services	Pacific Bell
	Saint Joseph Health System Home Hearth Agency	Pacific Bell
	Saint Joseph St Jude Home Health Agency	Pacific Bell
	St Joseph Hospital II OOWStewart Dr Org	Pacific Bell
1986	Orange Ofe	Pacific Bell
	St Joseph Professional Practice Group Inc	Pacific Bell
1980	American Pride Tours	Pacific Telephone
	Biddle Walters & Bukey attys	Pacific Telephone
	Cassle Fred Advertising	Pacific Telephone
	From @Los Angeles@ Telephones Call	Pacific Telephone
	From Comipton Telephones Call	Pacific Telephone
	From El Monte Telephones Call	Pacific Telephone
	from Hawthorne Telephones Call	Pacific Telephone
	From Santa Ana Telephoes Can	Pacific Telephone
	From Van Nuys Telephones Call	Pacific Telephone
	I C Properties	Pacific Telephone
	LE LAN D OLIVE R CO IN C advg agcy	Pacific Telephone
	Ieland Co	Pacific Telephone
	Leland Oliver Co	Pacific Telephone
	Lloyd HAndrew atty	Pacific Telephone
	Ntionar Association Of Letter Carriers	Pacific Telephone
	Ofc	Pacific Telephone
	ORAN GE COUN TY W OMANS BOW UN G AS S N	Pacific Telephone
	Orange County Eye & Ear Medical Group	Pacific Telephone
	oyd HAndrew atty at law	Pacific Telephone
	P aladin Kitty Projects	Pacific Telephone
	VIDE OTAPE IN VE N TORY	Pacific Telephone

FINDINGS

<u>Year</u>	<u>Uses</u>	<u>Source</u>
1975	California Insurance Assns	Luskey Brothers & Co., Inc.
	Canadian Indemnity Co	Luskey Brothers & Co., Inc.
	Community Organization Ofc	Luskey Brothers & Co., Inc.
	Curry Paul J Insurance	Luskey Brothers & Co., Inc.
	Leland Oliver Co	Luskey Brothers & Co., Inc.
	LELAND OLIVER CO INC advg agcy	Luskey Brothers & Co., Inc.
	Mahl Enterprises Insurance Inc	Luskey Brothers & Co., Inc.
	Mahl Insurance	Luskey Brothers & Co., Inc.
	Ofc	Luskey Brothers & Co., Inc.
	Oliver Leland Co	Luskey Brothers & Co., Inc.
	Orange County Eye & Ear Medical Group	Luskey Brothers & Co., Inc.
	Orange County M R Unit	Luskey Brothers & Co., Inc.
	ORANGE COUNTY WOMANS BOWLING ASSN	Luskey Brothers & Co., Inc.
	Pacific Microwave	Luskey Brothers & Co., Inc.
	Sandor Andrew A MD	Luskey Brothers & Co., Inc.
	Scurry Burns & Co	Luskey Brothers & Co., Inc.
	WYATT LLOYD J INSURANCE AGENCY INC	Luskey Brothers & Co., Inc.
1970	Aldor Corp	General Telephone Co., of California
	BANKERS LIFE COMPANY DES MOINES IOWA Agency Office	General Telephone Co., of California
	CALIFORNIA INVESTORS Orange Ofc	General Telephone Co., of California
	Group & Pension Office	General Telephone Co., of California
	KINETIC CAPITAL INC	General Telephone Co., of California
	KINETIC CAPITOL INC	General Telephone Co., of California
	Leland Oliver Co	General Telephone Co., of California
	LELAND OLIVER CO INC advg agcy	General Telephone Co., of California
	MAHL ENTERPRISES	General Telephone Co., of California
	Mahl Insurance	General Telephone Co., of California
	Mc Guire Bernard J Inc	General Telephone Co., of California
	Mc Guire Bernard J Inc stk brkr	General Telephone Co., of California
	Oliver Leland Co	General Telephone Co., of California
	Oliver Leland Co Inc advg agcy	General Telephone Co., of California
	Sav Insurance Plan	General Telephone Co., of California
	Savinsurance Plan	General Telephone Co., of California
	Trans West Financial	General Telephone Co., of California
	WYATT LLOYD J INSURANC AGENCY	General Telephone Co., of California
1966	Aldor Investment Co	Pacific Telephone
	Area Office Orange	Pacific Telephone

FINDINGS

<u>Year</u>	<u>Uses</u>	<u>Source</u>
1966	Bankers Life Co	Pacific Telephone
	CALIF INVESTORS	Pacific Telephone
	Canadian Indemnity Co	Pacific Telephone
	CONNECTICUT GENL LIFE INS CO	Pacific Telephone
	District Group Sales	Pacific Telephone
	DOT SERVICES DIV OF DICTAPHONE CORPORATION	Pacific Telephone
	Great Southern Life Insurance Co	Pacific Telephone
	Highland Credit Corp	Pacific Telephone
	Hoffman Electronics Corp	Pacific Telephone
	Hoolihan & Seifert attys	Pacific Telephone
	Leland Oliver Co	Pacific Telephone
	LELAND OLIVER CO INC advg agcy	Pacific Telephone
	Lord Thos L atty	Pacific Telephone
	Marketing Systems Inc	Pacific Telephone
	Mills Jas I CPA	Pacific Telephone
	OLIVER LELAND CO	Pacific Telephone
	Oliver Leland Co Inc advg agcy	Pacific Telephone
	Reserve Life Ins Co	Pacific Telephone
	Santa Ana	Pacific Telephone
	Seifert La Mont A atty	Pacific Telephone
	UNIVAC DIVISION SPERRY RAND CORPORATION	Pacific Telephone
	Western Regional Semiconductor Sales Ofc	Pacific Telephone
	WYATT LLOYD J INS AGCY	Pacific Telephone
1950	Barton R P r	The Pacific Telephone and Telegraph Co.
1946	Borchard Leo r	Southern California Telephone Co.

393 S MAIN ST

<u>Year</u>	<u>Uses</u>	<u>Source</u>
2015	TWIN CYPRESS MOTEL	Cole Information Services
2009	TWIN CYPRESS MOTEL	Cole Information Services
2004	TWIN CYPRESS MOTEL	Cole Information Services
1999	TWIN CYPRESS MOTEL	Cole Information Services
1995	Twin Cypress Motel	Pacific Bell
1994	TWIN CYPRESS MOTEL	Cole Information Services
1980	Twin Cypress Motel	Pacific Telephone
1975	McAuliffe C J	Luskey Brothers & Co., Inc.
1970	Robinson Ralph E	General Telephone Co., of California
	Twin Cypress Motel	General Telephone Co., of California

FINDINGS

<u>Year</u>	<u>Uses</u>	<u>Source</u>
1966	Robinson Ralph E	Pacific Telephone
	Twin Cypress Motel	Pacific Telephone
1955	Twin Cypress Motel	The Pacific Telephone and Telegraph Co.
1950	Aztec Motel	The Pacific Telephone and Telegraph Co.
	Totah Fred r	The Pacific Telephone and Telegraph Co.

S MAIN ST ORANGE

363 S MAIN ST ORANGE

<u>Year</u>	<u>Uses</u>	<u>Source</u>
1975	Central County @Orange@	Luskey Brothers & Co., Inc.

FINDINGS

ADJOINING PROPERTY DETAIL

The following Adjoining Property addresses were researched for this report. Detailed findings are provided for each address.

ALPINE RD

405 ALPINE RD

<u>Year</u>	<u>Uses</u>	<u>Source</u>
1966	Holahan W A	Pacific Telephone

415 ALPINE RD

<u>Year</u>	<u>Uses</u>	<u>Source</u>
1966	Phelan Audrey	Pacific Telephone

423 ALPINE RD

<u>Year</u>	<u>Uses</u>	<u>Source</u>
1966	Olmstead Thos R	Pacific Telephone

432 ALPINE RD

<u>Year</u>	<u>Uses</u>	<u>Source</u>
1966	Fredericksen Martha Mrs	Pacific Telephone

442 ALPINE RD

<u>Year</u>	<u>Uses</u>	<u>Source</u>
1966	Greulich Harry J	Pacific Telephone

460 ALPINE RD

<u>Year</u>	<u>Uses</u>	<u>Source</u>
1966	Hollingsworth Kirk	Pacific Telephone

471 ALPINE RD

<u>Year</u>	<u>Uses</u>	<u>Source</u>
1966	Henton Neal L	Pacific Telephone

481 ALPINE RD

<u>Year</u>	<u>Uses</u>	<u>Source</u>
1966	Ward Joan	Pacific Telephone

491 ALPINE RD

<u>Year</u>	<u>Uses</u>	<u>Source</u>
1966	Helwig Harry R	Pacific Telephone

FINDINGS

BUSH ST

342 BUSH ST

<u>Year</u>	<u>Uses</u>	<u>Source</u>
1952	Stewart Ruth P 429 j	Luskeys Directory Service Co.

367 BUSH ST

<u>Year</u>	<u>Uses</u>	<u>Source</u>
1952	Baker G D 21 05 aj	Luskeys Directory Service Co.
1950	Baker G D r	The Pacific Telephone and Telegraph Co.

410 BUSH ST

<u>Year</u>	<u>Uses</u>	<u>Source</u>
1952	Bauer Arth	Luskeys Directory Service Co.

415 BUSH ST

<u>Year</u>	<u>Uses</u>	<u>Source</u>
1946	Lido Cafe	Southern California Telephone Co.

420 BUSH ST

<u>Year</u>	<u>Uses</u>	<u>Source</u>
1952	Pestolesi Aug 1: 2 a	Luskeys Directory Service Co.

426 BUSH ST

<u>Year</u>	<u>Uses</u>	<u>Source</u>
1952	Du Bose H I ik	Luskeys Directory Service Co.

434 BUSH ST

<u>Year</u>	<u>Uses</u>	<u>Source</u>
1966	Wood B	Pacific Telephone
1955	Wood Besse	The Pacific Telephone and Telegraph Co.
1952	Wood Besse 17ms M	Luskeys Directory Service Co.
1950	Wood Besse r	The Pacific Telephone and Telegraph Co.

442 BUSH ST

<u>Year</u>	<u>Uses</u>	<u>Source</u>
1952	Coronado Christine Mrs	Luskeys Directory Service Co.

444 BUSH ST

<u>Year</u>	<u>Uses</u>	<u>Source</u>
1952	Pecrson P L	Luskeys Directory Service Co.

FINDINGS

BUSH ST S

342 BUSH ST S

<u>Year</u>	<u>Uses</u>	<u>Source</u>
1965	Stewart Ruth	Luskey Brothers & Co., Inc.

367 BUSH ST S

<u>Year</u>	<u>Uses</u>	<u>Source</u>
1965	Clive DJ D	Luskey Brothers & Co., Inc.

410 BUSH ST S

<u>Year</u>	<u>Uses</u>	<u>Source</u>
1965	Bauer Arth	Luskey Brothers & Co., Inc.

420 BUSH ST S

<u>Year</u>	<u>Uses</u>	<u>Source</u>
1965	Pestolesi August	Luskey Brothers & Co., Inc.

426 BUSH ST S

<u>Year</u>	<u>Uses</u>	<u>Source</u>
1965	D Bose OBMrs	Luskey Brothers & Co., Inc.

434 BUSH ST S

<u>Year</u>	<u>Uses</u>	<u>Source</u>
1965	Wood Bessie	Luskey Brothers & Co., Inc.

442 BUSH ST S

<u>Year</u>	<u>Uses</u>	<u>Source</u>
1965	Coronado Christine	Luskey Brothers & Co., Inc.

444 BUSH ST S

<u>Year</u>	<u>Uses</u>	<u>Source</u>
1965	Brown Lorraine	Luskey Brothers & Co., Inc.

COLUMBIA PL

1127 COLUMBIA PL

<u>Year</u>	<u>Uses</u>	<u>Source</u>
1975	Armstrong Reed S	Luskey Brothers & Co., Inc.
	Smith Carla J	Luskey Brothers & Co., Inc.
1965	Cook EJ ! G	Luskey Brothers & Co., Inc.
	t S hiiinrr CJ	Luskey Brothers & Co., Inc.

FINDINGS

<u>Year</u>	<u>Uses</u>	<u>Source</u>
1955	Newcomer Esther	The Pacific Telephone and Telegraph Co.

1128 COLUMBIA PL

<u>Year</u>	<u>Uses</u>	<u>Source</u>
1952	Davies C H 2233 a	Luskeys Directory Service Co.

1131 COLUMBIA PL

<u>Year</u>	<u>Uses</u>	<u>Source</u>
1965	No leturni	Luskey Brothers & Co., Inc.
	Savidlg u KP	Luskey Brothers & Co., Inc.

1132 COLUMBIA PL

<u>Year</u>	<u>Uses</u>	<u>Source</u>
1955	Mc Clintock Eugene R	The Pacific Telephone and Telegraph Co.
1952	Baker M S KI 2 a	Luskeys Directory Service Co.

1133 COLUMBIA PL

<u>Year</u>	<u>Uses</u>	<u>Source</u>
1975	Govin Ronald J	Luskey Brothers & Co., Inc.
1970	Zablski Charles	General Telephone Co., of California
1965	Jolnion Riclid	Luskey Brothers & Co., Inc.
1955	Guftafson Clarence	The Pacific Telephone and Telegraph Co.
	Brogan Robt	The Pacific Telephone and Telegraph Co.

1138 COLUMBIA PL

<u>Year</u>	<u>Uses</u>	<u>Source</u>
1955	Serr G W	The Pacific Telephone and Telegraph Co.
1952	Seyebe Louis	Luskeys Directory Service Co.

1141 COLUMBIA PL

<u>Year</u>	<u>Uses</u>	<u>Source</u>
1975	Hernandez Luis	Luskey Brothers & Co., Inc.
1966	Meissner Therese E	Pacific Telephone
1965	Atr:l !n!nr Iri J	Luskey Brothers & Co., Inc.
1955	Bany John	The Pacific Telephone and Telegraph Co.

1144 COLUMBIA PL

<u>Year</u>	<u>Uses</u>	<u>Source</u>
1965	Vancant	Luskey Brothers & Co., Inc.
1955	Miller Genevieve	The Pacific Telephone and Telegraph Co.
1952	Cohen J W	Luskeys Directory Service Co.

FINDINGS

1170 COLUMBIA PL

<u>Year</u>	<u>Uses</u>	<u>Source</u>
1965	No Return	Luskey Brothers & Co., Inc.

1201 COLUMBIA PL

<u>Year</u>	<u>Uses</u>	<u>Source</u>
1975	Sessions N M	Luskey Brothers & Co., Inc.
	Church Kenneth	Luskey Brothers & Co., Inc.
1970	Hanavan Louis M	General Telephone Co., of California
1966	Majorino Richard	Pacific Telephone
	Majorino Patricia J	Pacific Telephone
1965	I Quintetro Julio	Luskey Brothers & Co., Inc.
1955	Brammer J C	The Pacific Telephone and Telegraph Co.

1202 COLUMBIA PL

<u>Year</u>	<u>Uses</u>	<u>Source</u>
1966	Rugg Mary L	Pacific Telephone
1955	Arkus John J	The Pacific Telephone and Telegraph Co.
1952	Park J I	Luskeys Directory Service Co.

1206 COLUMBIA PL

<u>Year</u>	<u>Uses</u>	<u>Source</u>
1955	Schuth Chas C	The Pacific Telephone and Telegraph Co.
1952	Sell F P 2233 a J a K	Luskeys Directory Service Co.

1210 COLUMBIA PL

<u>Year</u>	<u>Uses</u>	<u>Source</u>
1966	Hernandez Alma Mrs	Pacific Telephone
	Hernandez Arthur V	Pacific Telephone
1965	I Iernriande AV	Luskey Brothers & Co., Inc.
1952	Sinkiewicz John 2233 a M	Luskeys Directory Service Co.

1211 COLUMBIA PL

<u>Year</u>	<u>Uses</u>	<u>Source</u>
1975	Miller Dolores R	Luskey Brothers & Co., Inc.
	Sweet M E	Luskey Brothers & Co., Inc.
	Miller Barbara J	Luskey Brothers & Co., Inc.
1970	Walecke Jos A	General Telephone Co., of California
1966	Walecke Jos A	Pacific Telephone
	Walecke Charlotte	Pacific Telephone
1965	Hiug ML Mrs	Luskey Brothers & Co., Inc.

FINDINGS

<u>Year</u>	<u>Uses</u>	<u>Source</u>
1965	Wel Bcke JJ	Luskey Brothers & Co., Inc.
	1211 Dolta CII	Luskey Brothers & Co., Inc.
1955	Dryer John M	The Pacific Telephone and Telegraph Co.

1214 COLUMBIA PL

<u>Year</u>	<u>Uses</u>	<u>Source</u>
1966	Miller Richard A	Pacific Telephone
1965	Sirins VAI	Luskey Brothers & Co., Inc.
1952	Elliott G H 2276 a R	Luskeys Directory Service Co.

1216 COLUMBIA PL

<u>Year</u>	<u>Uses</u>	<u>Source</u>
1965	Witingrurd FE	Luskey Brothers & Co., Inc.

1220 COLUMBIA PL

<u>Year</u>	<u>Uses</u>	<u>Source</u>
1965	Davis UM Mrs	Luskey Brothers & Co., Inc.
1955	OConnell Frank E Mrs	The Pacific Telephone and Telegraph Co.

1221 COLUMBIA PL

<u>Year</u>	<u>Uses</u>	<u>Source</u>
1966	Ashman John Mrs	Pacific Telephone
	Tschannen Alice W	Pacific Telephone
1965	Mc Donald JF	Luskey Brothers & Co., Inc.
	Willirias Bonni	Luskey Brothers & Co., Inc.

1222 COLUMBIA PL

<u>Year</u>	<u>Uses</u>	<u>Source</u>
1965	Godbey PJ	Luskey Brothers & Co., Inc.
1955	Tippett Roger	The Pacific Telephone and Telegraph Co.

1223 COLUMBIA PL

<u>Year</u>	<u>Uses</u>	<u>Source</u>
1952	Stewart L E 429 a W	Luskeys Directory Service Co.

1224 COLUMBIA PL

<u>Year</u>	<u>Uses</u>	<u>Source</u>
1965	Love Martha	Luskey Brothers & Co., Inc.
1955	Dreyer Wm C	The Pacific Telephone and Telegraph Co.

FINDINGS

1230 COLUMBIA PL

<u>Year</u>	<u>Uses</u>	<u>Source</u>
1966	Battfay Michaly Dr	Pacific Telephone
1965	Balt ay Miclil	Luskey Brothers & Co., Inc.

1231 COLUMBIA PL

<u>Year</u>	<u>Uses</u>	<u>Source</u>
1975	Dualan Fausto H	Luskey Brothers & Co., Inc.
1966	Chapin Richard	Pacific Telephone
1965	Chapin RW	Luskey Brothers & Co., Inc.
	Decarvi lio WT	Luskey Brothers & Co., Inc.

1232 COLUMBIA PL

<u>Year</u>	<u>Uses</u>	<u>Source</u>
1966	Kunkel Grace	Pacific Telephone
1965	Aslnan Jolain	Luskey Brothers & Co., Inc.

1234 COLUMBIA PL

<u>Year</u>	<u>Uses</u>	<u>Source</u>
1966	Hatfield O G	Pacific Telephone
1965	Trenmble Gerald	Luskey Brothers & Co., Inc.
1955	Tremble Gerald	The Pacific Telephone and Telegraph Co.

1241 COLUMBIA PL

<u>Year</u>	<u>Uses</u>	<u>Source</u>
1965	Sperber Nicholas	Luskey Brothers & Co., Inc.

1303 COLUMBIA PL

<u>Year</u>	<u>Uses</u>	<u>Source</u>
1975	Flores Ernesto R	Luskey Brothers & Co., Inc.
1970	Nobile Oscar	General Telephone Co., of California
1966	Caruso Rosina	Pacific Telephone
1965	Grizzlea JJ	Luskey Brothers & Co., Inc.
1955	Garrity Francis C	The Pacific Telephone and Telegraph Co.

1311 COLUMBIA PL

<u>Year</u>	<u>Uses</u>	<u>Source</u>
1975	Ray Michael	Luskey Brothers & Co., Inc.
1970	Faris Carol Mrs	General Telephone Co., of California
1966	Faris Carol Mrs	Pacific Telephone
1955	Nance Ray	The Pacific Telephone and Telegraph Co.

FINDINGS

1321 COLUMBIA PL

<u>Year</u>	<u>Uses</u>	<u>Source</u>
1975	Vargas Albert J	Luskey Brothers & Co., Inc.
1965	00S S	Luskey Brothers & Co., Inc.
	Perri n JL	Luskey Brothers & Co., Inc.

CULVER AVE W

1529 CULVER AVE W

<u>Year</u>	<u>Uses</u>	<u>Source</u>
1965	Simmons JB	Luskey Brothers & Co., Inc.
	Hunt GA	Luskey Brothers & Co., Inc.
	Ackerman AF	Luskey Brothers & Co., Inc.
	Manrrin Jas	Luskey Brothers & Co., Inc.
	Smith FCMrs	Luskey Brothers & Co., Inc.
	Vacant	Luskey Brothers & Co., Inc.
	Vacant	Luskey Brothers & Co., Inc.
	Spears GL Mrs	Luskey Brothers & Co., Inc.
	Fontainbleau Apartments	Luskey Brothers & Co., Inc.
	Vacant	Luskey Brothers & Co., Inc.
	David JF	Luskey Brothers & Co., Inc.
	Vacant	Luskey Brothers & Co., Inc.
	Parker Suzanne	Luskey Brothers & Co., Inc.
	Kuhlman Dorothy	Luskey Brothers & Co., Inc.

HAVANA PL

1200 HAVANA PL

<u>Year</u>	<u>Uses</u>	<u>Source</u>
1970	Western Development Corporation	General Telephone Co., of California
	Brock M J & Sons Inc	General Telephone Co., of California
	Benham Kite & Associates Inc	General Telephone Co., of California

1202 HAVANA PL

<u>Year</u>	<u>Uses</u>	<u>Source</u>
1966	Whitmore Marie Mrs	Pacific Telephone
1955	Cook Leslie L	The Pacific Telephone and Telegraph Co.

1203 HAVANA PL

<u>Year</u>	<u>Uses</u>	<u>Source</u>
1966	Wikert Milton	Pacific Telephone

FINDINGS

1204 HAVANA PL

<u>Year</u>	<u>Uses</u>	<u>Source</u>
1966	Baccala Helene C	Pacific Telephone

1206 HAVANA PL

<u>Year</u>	<u>Uses</u>	<u>Source</u>
1966	Buck Jas L	Pacific Telephone
1955	Oliver Bernard John Dr	The Pacific Telephone and Telegraph Co.

1209 HAVANA PL

<u>Year</u>	<u>Uses</u>	<u>Source</u>
1966	Meadows Lavada Mrs	Pacific Telephone
1952	Vacant	Luskeys Directory Service Co.

1210 HAVANA PL

<u>Year</u>	<u>Uses</u>	<u>Source</u>
1966	Lyon Wilda F Mrs	Pacific Telephone
1955	Moses Carl	The Pacific Telephone and Telegraph Co.

1211 HAVANA PL

<u>Year</u>	<u>Uses</u>	<u>Source</u>
1966	Roscoe Clara	Pacific Telephone
1952	Vacant	Luskeys Directory Service Co.

1212 HAVANA PL

<u>Year</u>	<u>Uses</u>	<u>Source</u>
1966	Mc Glashan Esther	Pacific Telephone

1213 HAVANA PL

<u>Year</u>	<u>Uses</u>	<u>Source</u>
1952	Vacant	Luskeys Directory Service Co.

1214 HAVANA PL

<u>Year</u>	<u>Uses</u>	<u>Source</u>
1966	Sharar Raymond Mrs	Pacific Telephone

1220 HAVANA PL

<u>Year</u>	<u>Uses</u>	<u>Source</u>
1966	Trout Clara	Pacific Telephone

FINDINGS

1221 HAVANA PL

<u>Year</u>	<u>Uses</u>	<u>Source</u>
1955	URen Howard E	The Pacific Telephone and Telegraph Co.
1952	URen H E 1 13 a	Luskeys Directory Service Co.
1950	U Ren Howard E r	The Pacific Telephone and Telegraph Co.

1228 HAVANA PL

<u>Year</u>	<u>Uses</u>	<u>Source</u>
1966	League H V	Pacific Telephone
1955	Cook Marion	The Pacific Telephone and Telegraph Co.

1230 HAVANA PL

<u>Year</u>	<u>Uses</u>	<u>Source</u>
1966	Swope Wilda J	Pacific Telephone
1955	Mac Lennan C	The Pacific Telephone and Telegraph Co.

1232 HAVANA PL

<u>Year</u>	<u>Uses</u>	<u>Source</u>
1966	Davenport Dorothy	Pacific Telephone
	Gurley Shirley M	Pacific Telephone

1236 HAVANA PL

<u>Year</u>	<u>Uses</u>	<u>Source</u>
1966	Hansen Martin Mrs	Pacific Telephone

1238 HAVANA PL

<u>Year</u>	<u>Uses</u>	<u>Source</u>
1966	Archer Alicklna	Pacific Telephone
1955	Taylor Phillip J	The Pacific Telephone and Telegraph Co.

1240 HAVANA PL

<u>Year</u>	<u>Uses</u>	<u>Source</u>
1966	Strathmann Della E	Pacific Telephone

1244 HAVANA PL

<u>Year</u>	<u>Uses</u>	<u>Source</u>
1966	Schwartz Gertrude A Mrs	Pacific Telephone

1246 HAVANA PL

<u>Year</u>	<u>Uses</u>	<u>Source</u>
1966	Mallee Hank C C	Pacific Telephone
1955	Wirta Virginia L	The Pacific Telephone and Telegraph Co.

FINDINGS

MAIN ST S

263 MAIN ST S

<u>Year</u>	<u>Uses</u>	<u>Source</u>
1945	S A Speas	Western Directory Co.

272 MAIN ST S

<u>Year</u>	<u>Uses</u>	<u>Source</u>
1945	J Q McKinnon	Western Directory Co.

273 MAIN ST S

<u>Year</u>	<u>Uses</u>	<u>Source</u>
1945	A D Jones	Western Directory Co.

274 MAIN ST S

<u>Year</u>	<u>Uses</u>	<u>Source</u>
1965	Teeny Weeny Coffee Shop	Luskey Brothers & Co., Inc.

275 MAIN ST S

<u>Year</u>	<u>Uses</u>	<u>Source</u>
1945	K J Wire	Western Directory Co.

276 MAIN ST S

<u>Year</u>	<u>Uses</u>	<u>Source</u>
1965	Orange Car Wash	Luskey Brothers & Co., Inc.
	Customized Shoe Shine	Luskey Brothers & Co., Inc.

277 MAIN ST S

<u>Year</u>	<u>Uses</u>	<u>Source</u>
1945	Robt Tate	Western Directory Co.

279 MAIN ST S

<u>Year</u>	<u>Uses</u>	<u>Source</u>
1965	Apartments	Luskey Brothers & Co., Inc.
	Mitchell Martin	Luskey Brothers & Co., Inc.
	Swyers Jeannette	Luskey Brothers & Co., Inc.
	Bernt SN	Luskey Brothers & Co., Inc.
	Reed Wilma	Luskey Brothers & Co., Inc.
	Fields B	Luskey Brothers & Co., Inc.
1945	J W Thomas	Western Directory Co.

FINDINGS

282 MAIN ST S

<u>Year</u>	<u>Uses</u>	<u>Source</u>
1945	Geo Wolting	Western Directory Co.

285 MAIN ST S

<u>Year</u>	<u>Uses</u>	<u>Source</u>
1945	F T Devine	Western Directory Co.

290 MAIN ST S

<u>Year</u>	<u>Uses</u>	<u>Source</u>
1965	Glens Shell Service	Luskey Brothers & Co., Inc.

293 MAIN ST S

<u>Year</u>	<u>Uses</u>	<u>Source</u>
1965	Als Carpet & Rug Works	Luskey Brothers & Co., Inc.
	Als Carpet & Rug Works	Luskey Brothers & Co., Inc.
	Als Carpet & Rug Works	Luskey Brothers & Co., Inc.
1945	A M Dokken carpet clnr	Western Directory Co.

300 MAIN ST S

<u>Year</u>	<u>Uses</u>	<u>Source</u>
1965	Auto Mutual Ins Co of Am	Luskey Brothers & Co., Inc.
	Factory Mutual Liability Ins Co	Luskey Brothers & Co., Inc.

305 MAIN ST S

<u>Year</u>	<u>Uses</u>	<u>Source</u>
1965	Clark Don Auto Service	Luskey Brothers & Co., Inc.
1945	Vacant	Western Directory Co.

313 MAIN ST S

<u>Year</u>	<u>Uses</u>	<u>Source</u>
1965	Vacant	Luskey Brothers & Co., Inc.
1945	Oscar Stoller	Western Directory Co.

323 MAIN ST S

<u>Year</u>	<u>Uses</u>	<u>Source</u>
1965	Secarr Pools	Luskey Brothers & Co., Inc.

330 MAIN ST S

<u>Year</u>	<u>Uses</u>	<u>Source</u>
1965	Uichaels arkebt Inc Swre	Luskey Brothers & Co., Inc.

FINDINGS

331 MAIN ST S

<u>Year</u>	<u>Uses</u>	<u>Source</u>
1965	slin Street Finiiart	Luskey Brothers & Co., Inc.
1945	Sparkletts Drinking Water Corp	Western Directory Co.

364 MAIN ST S

<u>Year</u>	<u>Uses</u>	<u>Source</u>
1945	A J Edwards	Western Directory Co.

372 MAIN ST S

<u>Year</u>	<u>Uses</u>	<u>Source</u>
1965	Colgan ET	Luskey Brothers & Co., Inc.

373 MAIN ST S

<u>Year</u>	<u>Uses</u>	<u>Source</u>
1965	Vacant	Luskey Brothers & Co., Inc.

400 MAIN ST S

<u>Year</u>	<u>Uses</u>	<u>Source</u>
1965	Swenson Clark & Company	Luskey Brothers & Co., Inc.
	Golden State Agcy life ins	Luskey Brothers & Co., Inc.
	Gold Key Executive Suite	Luskey Brothers & Co., Inc.
	Larson CA Investment Co	Luskey Brothers & Co., Inc.
	Roth AV publicacct	Luskey Brothers & Co., Inc.
	Sooner Pipe & Supply Corp	Luskey Brothers & Co., Inc.
	Sorrells WB real estate broker	Luskey Brothers & Co., Inc.
	Southern Counties Mortgage C	Luskey Brothers & Co., Inc.
	Stratnman EA public relations	Luskey Brothers & Co., Inc.
	Cormax Corporation	Luskey Brothers & Co., Inc.
	Brooks Bill Co	Luskey Brothers & Co., Inc.
	Bartholomae Wm A Estate	Luskey Brothers & Co., Inc.
	Alison Mortgage Co The	Luskey Brothers & Co., Inc.
	Eudemiler Halverson Co	Luskey Brothers & Co., Inc.

403 MAIN ST S

<u>Year</u>	<u>Uses</u>	<u>Source</u>
1965	Main Florist	Luskey Brothers & Co., Inc.

404 MAIN ST S

<u>Year</u>	<u>Uses</u>	<u>Source</u>
1965	Murdock DH Development Co	Luskey Brothers & Co., Inc.

FINDINGS

405 MAIN ST S

<u>Year</u>	<u>Uses</u>	<u>Source</u>
1965	Fait NE Assoc busnsmgmt	Luskey Brothers & Co., Inc.
	Vacant	Luskey Brothers & Co., Inc.
	Help Unlimited Agency	Luskey Brothers & Co., Inc.
	Help Unlimited Agency	Luskey Brothers & Co., Inc.
1945	C J McLoughlin	Western Directory Co.
	Violet L Seifert	Western Directory Co.
	T L Letto	Western Directory Co.
	Motor Vehicle Dept	Western Directory Co.
	Calif Highway Patrol	Western Directory Co.

407 MAIN ST S

<u>Year</u>	<u>Uses</u>	<u>Source</u>
1965	Apartments	Luskey Brothers & Co., Inc.
	Baer Minnie dressmaker	Luskey Brothers & Co., Inc.
	Baer Minnie	Luskey Brothers & Co., Inc.
	Mc Lellan ETMs	Luskey Brothers & Co., Inc.
	Brent JW	Luskey Brothers & Co., Inc.
	Mc Lean GAI	Luskey Brothers & Co., Inc.

408 MAIN ST S

<u>Year</u>	<u>Uses</u>	<u>Source</u>
1965	Acme Visible Records Inc	Luskey Brothers & Co., Inc.
	Christensen RJ Texaco Serv	Luskey Brothers & Co., Inc.

409 MAIN ST S

<u>Year</u>	<u>Uses</u>	<u>Source</u>
1965	Moir Wallace Co	Luskey Brothers & Co., Inc.
	Ames Rents	Luskey Brothers & Co., Inc.
	Ames Rents	Luskey Brothers & Co., Inc.

411 MAIN ST S

<u>Year</u>	<u>Uses</u>	<u>Source</u>
1965	Designs of Mexico int dec	Luskey Brothers & Co., Inc.
1945	Citrus Juice & Flavor Co	Western Directory Co.

413 MAIN ST S

<u>Year</u>	<u>Uses</u>	<u>Source</u>
1965	Smith Lusin & Hafer Attys	Luskey Brothers & Co., Inc.

FINDINGS

420 MAIN ST S

<u>Year</u>	<u>Uses</u>	<u>Source</u>
1965	Vacant	Luskey Brothers & Co., Inc.

424 MAIN ST S

<u>Year</u>	<u>Uses</u>	<u>Source</u>
1965	American Nat I Ins Co	Luskey Brothers & Co., Inc.

426 MAIN ST S

<u>Year</u>	<u>Uses</u>	<u>Source</u>
1965	Dons Carpet Shop	Luskey Brothers & Co., Inc.

428 MAIN ST S

<u>Year</u>	<u>Uses</u>	<u>Source</u>
1965	Kosman CJ	Luskey Brothers & Co., Inc.
	Alfreds Furniture	Luskey Brothers & Co., Inc.
	Pocock KT attorney	Luskey Brothers & Co., Inc.
	Gribben&Halverson Attysat Law	Luskey Brothers & Co., Inc.
	Floyd RB attorney	Luskey Brothers & Co., Inc.
	Hinsvark KD attorney	Luskey Brothers & Co., Inc.

430 MAIN ST S

<u>Year</u>	<u>Uses</u>	<u>Source</u>
1965	Vacant	Luskey Brothers & Co., Inc.

437 MAIN ST S

<u>Year</u>	<u>Uses</u>	<u>Source</u>
1965	Gill Hiley	Luskey Brothers & Co., Inc.
1945	Mrs E S Klaustermeyer	Western Directory Co.

438 MAIN ST S

<u>Year</u>	<u>Uses</u>	<u>Source</u>
1965	De Arakal ZW	Luskey Brothers & Co., Inc.

439 MAIN ST S

<u>Year</u>	<u>Uses</u>	<u>Source</u>
1965	Werts GO I	Luskey Brothers & Co., Inc.

440 MAIN ST S

<u>Year</u>	<u>Uses</u>	<u>Source</u>
1965	Big Y Yardage Outlet	Luskey Brothers & Co., Inc.
	Big Y Yardage Outlet	Luskey Brothers & Co., Inc.

FINDINGS

444 MAIN ST S

<u>Year</u>	<u>Uses</u>	<u>Source</u>
1965	Morton GL	Luskey Brothers & Co., Inc.

445 MAIN ST S

<u>Year</u>	<u>Uses</u>	<u>Source</u>
1965	Bobs Garage	Luskey Brothers & Co., Inc.

448 MAIN ST S

<u>Year</u>	<u>Uses</u>	<u>Source</u>
1965	Fountain of Charm Salon of Bty	Luskey Brothers & Co., Inc.

450 MAIN ST S

<u>Year</u>	<u>Uses</u>	<u>Source</u>
1965	Sandhoff RE	Luskey Brothers & Co., Inc.

451 MAIN ST S

<u>Year</u>	<u>Uses</u>	<u>Source</u>
1965	Kelley PG 2 P	Luskey Brothers & Co., Inc.

452 MAIN ST S

<u>Year</u>	<u>Uses</u>	<u>Source</u>
1965	Tartan Room cocktails	Luskey Brothers & Co., Inc.

454 MAIN ST S

<u>Year</u>	<u>Uses</u>	<u>Source</u>
1965	House of Tailoring	Luskey Brothers & Co., Inc.
	House of Tailoring	Luskey Brothers & Co., Inc.

455 MAIN ST S

<u>Year</u>	<u>Uses</u>	<u>Source</u>
1965	Pacific Telephone Co	Luskey Brothers & Co., Inc.

456 MAIN ST S

<u>Year</u>	<u>Uses</u>	<u>Source</u>
1965	Uniform Center	Luskey Brothers & Co., Inc.

460 MAIN ST S

<u>Year</u>	<u>Uses</u>	<u>Source</u>
1965	Esquire Meats	Luskey Brothers & Co., Inc.

FINDINGS

462 MAIN ST S

<u>Year</u>	<u>Uses</u>	<u>Source</u>
1965	Louies Mexican Food	Luskey Brothers & Co., Inc.
	Louies Mexican Food	Luskey Brothers & Co., Inc.

463 MAIN ST S

<u>Year</u>	<u>Uses</u>	<u>Source</u>
1965	No Return	Luskey Brothers & Co., Inc.

464 MAIN ST S

<u>Year</u>	<u>Uses</u>	<u>Source</u>
1965	S&AShoesInc	Luskey Brothers & Co., Inc.

472 MAIN ST S

<u>Year</u>	<u>Uses</u>	<u>Source</u>
1965	M & S Liquor	Luskey Brothers & Co., Inc.

474 MAIN ST S

<u>Year</u>	<u>Uses</u>	<u>Source</u>
1965	Beirman EJI	Luskey Brothers & Co., Inc.
	Seaboard Finance Comnpary	Luskey Brothers & Co., Inc.

475 MAIN ST S

<u>Year</u>	<u>Uses</u>	<u>Source</u>
1965	Cohn S	Luskey Brothers & Co., Inc.

476 MAIN ST S

<u>Year</u>	<u>Uses</u>	<u>Source</u>
1965	Vacant	Luskey Brothers & Co., Inc.

PALMYRA AVE W

1201 PALMYRA AVE W

<u>Year</u>	<u>Uses</u>	<u>Source</u>
1965	No Return	Luskey Brothers & Co., Inc.
1945	D M Baldwin	Western Directory Co.

1202 PALMYRA AVE W

<u>Year</u>	<u>Uses</u>	<u>Source</u>
1965	Harrison R	Luskey Brothers & Co., Inc.

FINDINGS

1203 PALMYRA AVE W

<u>Year</u>	<u>Uses</u>	<u>Source</u>
1965	Ehlem JH	Luskey Brothers & Co., Inc.

1205 PALMYRA AVE W

<u>Year</u>	<u>Uses</u>	<u>Source</u>
1965	Brooks AC Jr	Luskey Brothers & Co., Inc.
1945	C C Bonebrake	Western Directory Co.

1206 PALMYRA AVE W

<u>Year</u>	<u>Uses</u>	<u>Source</u>
1965	Fitschen Margaret	Luskey Brothers & Co., Inc.

1208 PALMYRA AVE W

<u>Year</u>	<u>Uses</u>	<u>Source</u>
1965	Elliott CR	Luskey Brothers & Co., Inc.

1210 PALMYRA AVE W

<u>Year</u>	<u>Uses</u>	<u>Source</u>
1965	Burchell CM	Luskey Brothers & Co., Inc.

1213 PALMYRA AVE W

<u>Year</u>	<u>Uses</u>	<u>Source</u>
1965	Apartments A Blue WR	Luskey Brothers & Co., Inc.
	Neel EEMrs	Luskey Brothers & Co., Inc.
	B Heaton Sherril C Davidson David	Luskey Brothers & Co., Inc.
1945	A L Thompson	Western Directory Co.

1216 PALMYRA AVE W

<u>Year</u>	<u>Uses</u>	<u>Source</u>
1965	Kemmerer LD	Luskey Brothers & Co., Inc.

1218 PALMYRA AVE W

<u>Year</u>	<u>Uses</u>	<u>Source</u>
1965	Anderson SJ	Luskey Brothers & Co., Inc.

1219 PALMYRA AVE W

<u>Year</u>	<u>Uses</u>	<u>Source</u>
1965	Blair DMMrs	Luskey Brothers & Co., Inc.

FINDINGS

1220 PALMYRA AVE W

<u>Year</u>	<u>Uses</u>	<u>Source</u>
1965	Owens TO Mrs	Luskey Brothers & Co., Inc.

1221 PALMYRA AVE W

<u>Year</u>	<u>Uses</u>	<u>Source</u>
1965	Lamby ME Mrs	Luskey Brothers & Co., Inc.
1945	W E Lemley	Western Directory Co.

1228 PALMYRA AVE W

<u>Year</u>	<u>Uses</u>	<u>Source</u>
1965	Pacitti GJ	Luskey Brothers & Co., Inc.
1945	C C Hatch	Western Directory Co.
1936	C C Hatch	Western Directory Co.

1234 PALMYRA AVE W

<u>Year</u>	<u>Uses</u>	<u>Source</u>
1965	Kleinkauf WR	Luskey Brothers & Co., Inc.
1945	W R Kleinkauf	Western Directory Co.

1235 PALMYRA AVE W

<u>Year</u>	<u>Uses</u>	<u>Source</u>
1965	JVacant K Kiesling Virginia	Luskey Brothers & Co., Inc.
	G Lewis OH H Ball Robt	Luskey Brothers & Co., Inc.
	F Macklin RP	Luskey Brothers & Co., Inc.
	D Collier Mina E Kraetz NA	Luskey Brothers & Co., Inc.
	I Sjoberg G	Luskey Brothers & Co., Inc.
	Apartments	Luskey Brothers & Co., Inc.
	B Vacant C Bennett FV	Luskey Brothers & Co., Inc.
	A Hayes HR	Luskey Brothers & Co., Inc.
1945	J A Windbigler	Western Directory Co.
1936	G P Miller	Western Directory Co.

1236 PALMYRA AVE W

<u>Year</u>	<u>Uses</u>	<u>Source</u>
1965	Mc Donald Robt	Luskey Brothers & Co., Inc.
1945	H L Black	Western Directory Co.

1237 PALMYRA AVE W

<u>Year</u>	<u>Uses</u>	<u>Source</u>
1965	JVacant	Luskey Brothers & Co., Inc.

FINDINGS

<u>Year</u>	<u>Uses</u>	<u>Source</u>
1965	B Lentz F C Gilmer TW	Luskey Brothers & Co., Inc.
	E Markham CK F Edwards BA	Luskey Brothers & Co., Inc.
	G Ferguson Dani	Luskey Brothers & Co., Inc.
	Mulhearn Brad	Luskey Brothers & Co., Inc.
	Apartments	Luskey Brothers & Co., Inc.
1945	Eglantine L Rancour	Western Directory Co.
1936	Eglantine L Rancour	Western Directory Co.

1242 PALMYRA AVE W

<u>Year</u>	<u>Uses</u>	<u>Source</u>
1965	Rey WK	Luskey Brothers & Co., Inc.
1945	Gustav Lueke	Western Directory Co.
1936	B J Dodsworth	Western Directory Co.

1301 PALMYRA AVE W

<u>Year</u>	<u>Uses</u>	<u>Source</u>
1965	Raya RA	Luskey Brothers & Co., Inc.
1945	G F Miller	Western Directory Co.
1936	O B Benson	Western Directory Co.

1303 PALMYRA AVE W

<u>Year</u>	<u>Uses</u>	<u>Source</u>
1965	Beltran A	Luskey Brothers & Co., Inc.

1309 PALMYRA AVE W

<u>Year</u>	<u>Uses</u>	<u>Source</u>
1965	Vacant	Luskey Brothers & Co., Inc.
	K Godinez FV	Luskey Brothers & Co., Inc.
1945	Paul Meadows	Western Directory Co.
1936	S A Speas	Western Directory Co.

1310 PALMYRA AVE W

<u>Year</u>	<u>Uses</u>	<u>Source</u>
1965	Jenkins LS	Luskey Brothers & Co., Inc.
1945	L S Jenkins	Western Directory Co.

1311 PALMYRA AVE W

<u>Year</u>	<u>Uses</u>	<u>Source</u>
1965	Wolter Wilhelmina	Luskey Brothers & Co., Inc.

FINDINGS

1315 PALMYRA AVE W

<u>Year</u>	<u>Uses</u>	<u>Source</u>
1965	Moody HL	Luskey Brothers & Co., Inc.

1317 PALMYRA AVE W

<u>Year</u>	<u>Uses</u>	<u>Source</u>
1965	No Return	Luskey Brothers & Co., Inc.
1945	Mrs E E Baker	Western Directory Co.
1936	D L Meadows	Western Directory Co.

1320 PALMYRA AVE W

<u>Year</u>	<u>Uses</u>	<u>Source</u>
1965	Higgins Lyle	Luskey Brothers & Co., Inc.

1328 PALMYRA AVE W

<u>Year</u>	<u>Uses</u>	<u>Source</u>
1965	Mc Glashan E	Luskey Brothers & Co., Inc.
1945	Mrs Emilie Goddicksen	Western Directory Co.
1936	J J Stoller	Western Directory Co.

1333 PALMYRA AVE W

<u>Year</u>	<u>Uses</u>	<u>Source</u>
1965	Cowart Troy	Luskey Brothers & Co., Inc.
	Cowart Tray Tree Service	Luskey Brothers & Co., Inc.
1945	H W Ruschmeyer	Western Directory Co.
1936	B J Lydick	Western Directory Co.

1429 PALMYRA AVE W

<u>Year</u>	<u>Uses</u>	<u>Source</u>
1965	State Farm Insurance	Luskey Brothers & Co., Inc.
	Kirkhart DC insurance	Luskey Brothers & Co., Inc.
	Gereau Dick insurance	Luskey Brothers & Co., Inc.
	State Farm Insurance	Luskey Brothers & Co., Inc.

1431 PALMYRA AVE W

<u>Year</u>	<u>Uses</u>	<u>Source</u>
1965	Fidelity Realty	Luskey Brothers & Co., Inc.

1433 PALMYRA AVE W

<u>Year</u>	<u>Uses</u>	<u>Source</u>
1965	Continental Barber Shop	Luskey Brothers & Co., Inc.

FINDINGS

1435 PALMYRA AVE W

<u>Year</u>	<u>Uses</u>	<u>Source</u>
1965	Hair Benders Wig&Beauty Salnn	Luskey Brothers & Co., Inc.
	Hairbenders Wig&Bty	Luskey Brothers & Co., Inc.
	Halrbenders Wig&Bty	Luskey Brothers & Co., Inc.
	Hair Benders Wig&Deauty Salon	Luskey Brothers & Co., Inc.

1437 PALMYRA AVE W

<u>Year</u>	<u>Uses</u>	<u>Source</u>
1965	Dallas JMJrgenl contr	Luskey Brothers & Co., Inc.

1475 PALMYRA AVE W

<u>Year</u>	<u>Uses</u>	<u>Source</u>
1965	Geerts FC	Luskey Brothers & Co., Inc.
	Kieffer Carol	Luskey Brothers & Co., Inc.
	Preece EJ	Luskey Brothers & Co., Inc.
	Vacant	Luskey Brothers & Co., Inc.
	Preston Jack	Luskey Brothers & Co., Inc.
	Vacant	Luskey Brothers & Co., Inc.
	Peterschmidt Velda 633 078 C	Luskey Brothers & Co., Inc.
	Britt Jos	Luskey Brothers & Co., Inc.
	Huntsman John	Luskey Brothers & Co., Inc.
	Harris Marvin	Luskey Brothers & Co., Inc.
	Hoovler CA	Luskey Brothers & Co., Inc.
	Smith Arlene	Luskey Brothers & Co., Inc.
	Claghorn SD	Luskey Brothers & Co., Inc.
	Oprien Nick	Luskey Brothers & Co., Inc.
	Vacant	Luskey Brothers & Co., Inc.
	Possum Janice	Luskey Brothers & Co., Inc.
	Roeschlaub HT	Luskey Brothers & Co., Inc.
	Herweh Juanita	Luskey Brothers & Co., Inc.
	Vacant	Luskey Brothers & Co., Inc.
	Vacant	Luskey Brothers & Co., Inc.
	Vacant	Luskey Brothers & Co., Inc.
	Anderson LL	Luskey Brothers & Co., Inc.
	Le Mardi Gras Apartments	Luskey Brothers & Co., Inc.
	Crumley Linda	Luskey Brothers & Co., Inc.

FINDINGS

1511 PALMYRA AVE W

<u>Year</u>	<u>Uses</u>	<u>Source</u>
1965	J Vacant K Mc Ecken Jeannette	Luskey Brothers & Co., Inc.
	Apartments A Mc Cracken Marcelyn	Luskey Brothers & Co., Inc.
	B Beam Barbara	Luskey Brothers & Co., Inc.
	C Vacant D Sorensen Dorothy	Luskey Brothers & Co., Inc.
	E Foster Sharon	Luskey Brothers & Co., Inc.
	F Dateno Bernadette	Luskey Brothers & Co., Inc.
	G Hughes Jeanne	Luskey Brothers & Co., Inc.
	H Clements Cam IEvenson GM	Luskey Brothers & Co., Inc.
	L Willms Ron	Luskey Brothers & Co., Inc.

1519 PALMYRA AVE W

<u>Year</u>	<u>Uses</u>	<u>Source</u>
1965	C Gross Kathy	Luskey Brothers & Co., Inc.
	B Carrier JE Mrs	Luskey Brothers & Co., Inc.
	Apartments A Bullock Ann	Luskey Brothers & Co., Inc.
	Raynor Mickey	Luskey Brothers & Co., Inc.
	L Whitcomb WE	Luskey Brothers & Co., Inc.
	D Zimmerman GW	Luskey Brothers & Co., Inc.
	Beattie MM Mrs	Luskey Brothers & Co., Inc.
	H Hayden JB	Luskey Brothers & Co., Inc.
	G Trescott LB Mrs	Luskey Brothers & Co., Inc.
	F Manley Patricia	Luskey Brothers & Co., Inc.
	E Iwamoto Takashi	Luskey Brothers & Co., Inc.
	J Spennetta Conchita K Holzbauer CM	Luskey Brothers & Co., Inc.

1529 PALMYRA AVE W

<u>Year</u>	<u>Uses</u>	<u>Source</u>
1965	Anderson RKI	Luskey Brothers & Co., Inc.
	Christakes JW	Luskey Brothers & Co., Inc.
	Apartments	Luskey Brothers & Co., Inc.
	Naylon Mary	Luskey Brothers & Co., Inc.
	Lewis MB	Luskey Brothers & Co., Inc.
	Miles GA	Luskey Brothers & Co., Inc.
	Huff EJ	Luskey Brothers & Co., Inc.

1213 1/2 PALMYRA AVE W

<u>Year</u>	<u>Uses</u>	<u>Source</u>
1945	Garnet Zimmerman	Western Directory Co.

FINDINGS

S ALPINE

400 S ALPINE

<u>Year</u>	<u>Uses</u>	<u>Source</u>
1966	Bartlett Wm	Pacific Telephone

404 S ALPINE

<u>Year</u>	<u>Uses</u>	<u>Source</u>
1966	Halley Chas	Pacific Telephone

414 S ALPINE

<u>Year</u>	<u>Uses</u>	<u>Source</u>
1966	Mc Camish John C	Pacific Telephone

415 S ALPINE

<u>Year</u>	<u>Uses</u>	<u>Source</u>
1966	Corson Eloise M	Pacific Telephone

418 S ALPINE

<u>Year</u>	<u>Uses</u>	<u>Source</u>
1966	Taylor Albert F	Pacific Telephone

S ALPINE RD

400 S ALPINE RD

<u>Year</u>	<u>Uses</u>	<u>Source</u>
1991	Montgomery J	Pacific Bell
1955	Mc Daniel Jack P	The Pacific Telephone and Telegraph Co.
1950	Mc Daniel Jack P	The Pacific Telephone and Telegraph Co.

404 S ALPINE RD

<u>Year</u>	<u>Uses</u>	<u>Source</u>
2015	RODRIGO NAVARRO	Cole Information Services
2009	LUIS RAMOS	Cole Information Services
1999	LUIS RAMOS	Cole Information Services
1991	Mejea Gtlbert	Pacific Bell
1980	Castillo Armando & Debbie	Pacific Telephone
1970	Halley Chas	General Telephone Co., of California
1955	Halley Chas	The Pacific Telephone and Telegraph Co.
1950	Halley Chas	The Pacific Telephone and Telegraph Co.

FINDINGS

405 S ALPINE RD

<u>Year</u>	<u>Uses</u>	<u>Source</u>
1975	Dick H M	Luskey Brothers & Co., Inc.
1966	Colman Dennis A	Pacific Telephone
1955	Schroeder Carl W F	The Pacific Telephone and Telegraph Co.
1950	Schroeder Carl W F Dr	The Pacific Telephone and Telegraph Co.

408 S ALPINE RD

<u>Year</u>	<u>Uses</u>	<u>Source</u>
1975	Carson Wayne R	Luskey Brothers & Co., Inc.
1970	Sheffield Howard	General Telephone Co., of California
1966	Sheffield Howard	Pacific Telephone
1955	Putman H O	The Pacific Telephone and Telegraph Co.

409 S ALPINE RD

<u>Year</u>	<u>Uses</u>	<u>Source</u>
1986	Aguilar E C	Pacific Bell
1980	Aguilar E C	Pacific Telephone
1975	Aguilar E C	Luskey Brothers & Co., Inc.
1955	Van Gompel Albert J	The Pacific Telephone and Telegraph Co.
1950	Van Gompel Albert J	The Pacific Telephone and Telegraph Co.

412 S ALPINE RD

<u>Year</u>	<u>Uses</u>	<u>Source</u>
2009	PAUL FEIEREISEN	Cole Information Services
2004	OCCUPANT UNKNOWN	Cole Information Services
1999	PAUL FEIEREISEN	Cole Information Services

414 S ALPINE RD

<u>Year</u>	<u>Uses</u>	<u>Source</u>
1975	Johnson Dale D	Luskey Brothers & Co., Inc.
1970	Johnson Dale D	General Telephone Co., of California
1955	Ellis John W	The Pacific Telephone and Telegraph Co.
1950	Witherow C M	The Pacific Telephone and Telegraph Co.

415 S ALPINE RD

<u>Year</u>	<u>Uses</u>	<u>Source</u>
1999	OCCUPANT UNKNOWN	Cole Information Services
1980	Mc Bride Gale	Pacific Telephone
1975	Corson Eloise M	Luskey Brothers & Co., Inc.
1970	Corson Eloise N	General Telephone Co., of California

FINDINGS

<u>Year</u>	<u>Uses</u>	<u>Source</u>
1955	Corson Eloise M	The Pacific Telephone and Telegraph Co.

418 S ALPINE RD

<u>Year</u>	<u>Uses</u>	<u>Source</u>
1991	Barker Kimberly	Pacific Bell
1980	Ziola Brad	Pacific Telephone
1975	Rosales Elaine	Luskey Brothers & Co., Inc.
1970	Taylor Albert F	General Telephone Co., of California
1955	Patterson C W	The Pacific Telephone and Telegraph Co.
1950	Larson Wm M	The Pacific Telephone and Telegraph Co.

419 S ALPINE RD

<u>Year</u>	<u>Uses</u>	<u>Source</u>
1955	Nagy Frank T	The Pacific Telephone and Telegraph Co.

422 S ALPINE RD

<u>Year</u>	<u>Uses</u>	<u>Source</u>
2015	QUIRINO CACHOLA	Cole Information Services
2009	QUIRINO CACHOLA	Cole Information Services
2004	QUIRINO CACHOLA	Cole Information Services
1980	Saford David	Pacific Telephone
	Safford Bill & Betty	Pacific Telephone
1975	Mallin M	Luskey Brothers & Co., Inc.
1970	Mallin M	General Telephone Co., of California
1966	Mallin M	Pacific Telephone
1955	Mallin V P	The Pacific Telephone and Telegraph Co.
1950	Mallin V P	The Pacific Telephone and Telegraph Co.

423 S ALPINE RD

<u>Year</u>	<u>Uses</u>	<u>Source</u>
1975	Rousey M Dr	Luskey Brothers & Co., Inc.
1970	Rousey M Dr	General Telephone Co., of California
1950	Rinderle Chas Jr	The Pacific Telephone and Telegraph Co.

426 S ALPINE RD

<u>Year</u>	<u>Uses</u>	<u>Source</u>
1975	Schmidt David Rev	Luskey Brothers & Co., Inc.
	Schmidt David Rev	Luskey Brothers & Co., Inc.
1970	Schmidt David Rev	General Telephone Co., of California
1966	Schmidt David Rev	Pacific Telephone

FINDINGS

<u>Year</u>	<u>Uses</u>	<u>Source</u>
1955	Schmidt David Rev	The Pacific Telephone and Telegraph Co.

432 S ALPINE RD

<u>Year</u>	<u>Uses</u>	<u>Source</u>
2015	JOSE RAMIREZ	Cole Information Services
2009	SARAH RAMIREZ	Cole Information Services
2004	OCCUPANT UNKNOWN	Cole Information Services
1999	OCCUPANT UNKNOWN	Cole Information Services
	SARAH RAMIREZ	Cole Information Services
1994	AGUILAR, GEORGE	Cole Information Services

433 S ALPINE RD

<u>Year</u>	<u>Uses</u>	<u>Source</u>
1999	OCCUPANT UNKNOWN	Cole Information Services

442 S ALPINE RD

<u>Year</u>	<u>Uses</u>	<u>Source</u>
2015	RHONA TRISTAN	Cole Information Services
2009	OCCUPANT UNKNOWN	Cole Information Services
2004	HARRY GREULICH	Cole Information Services
1994	GREULICH, HARRY J	Cole Information Services

443 S ALPINE RD

<u>Year</u>	<u>Uses</u>	<u>Source</u>
1999	OCCUPANT UNKNOWN	Cole Information Services

452 S ALPINE RD

<u>Year</u>	<u>Uses</u>	<u>Source</u>
2015	ROGELIO ITURBE	Cole Information Services
2009	ROGELIO ITURBE	Cole Information Services
2004	ROGELIO ITURBE	Cole Information Services
1999	OCCUPANT UNKNOWN	Cole Information Services
	ROGELIO ITURBE	Cole Information Services

453 S ALPINE RD

<u>Year</u>	<u>Uses</u>	<u>Source</u>
1999	OCCUPANT UNKNOWN	Cole Information Services
1994	BERGERON, HECTOR	Cole Information Services

FINDINGS

460 S ALPINE RD

<u>Year</u>	<u>Uses</u>	<u>Source</u>
2015	GLORIA WISE	Cole Information Services
2009	GLORIA WISE	Cole Information Services
2004	GLORIA WISE	Cole Information Services
1999	OCCUPANT UNKNOWN	Cole Information Services
	GLORIA WISE	Cole Information Services

461 S ALPINE RD

<u>Year</u>	<u>Uses</u>	<u>Source</u>
1994	LEWIS, M A	Cole Information Services

481 S ALPINE RD

<u>Year</u>	<u>Uses</u>	<u>Source</u>
1999	OCCUPANT UNKNOWN	Cole Information Services
1994	NOBILE, OSCAR	Cole Information Services
1955	Burks Clark	The Pacific Telephone and Telegraph Co.

491 S ALPINE RD

<u>Year</u>	<u>Uses</u>	<u>Source</u>
1994	DEHM, ADAM	Cole Information Services

S BUSH ST

342 S BUSH ST

<u>Year</u>	<u>Uses</u>	<u>Source</u>
1975	Niola Victor S	Luskey Brothers & Co., Inc.
1966	Stewart Ruth	Pacific Telephone
1955	Stewart Ruth	The Pacific Telephone and Telegraph Co.
1950	Stewart Ruth r	The Pacific Telephone and Telegraph Co.

367 S BUSH ST

<u>Year</u>	<u>Uses</u>	<u>Source</u>
1966	Wagner Janyce Ann	Pacific Telephone
	Clive David	Pacific Telephone

410 S BUSH ST

<u>Year</u>	<u>Uses</u>	<u>Source</u>
1966	Bauer Arthur	Pacific Telephone
1955	Bauer Arthur	The Pacific Telephone and Telegraph Co.
1950	Bauer Arthur r	The Pacific Telephone and Telegraph Co.

FINDINGS

<u>Year</u>	<u>Uses</u>	<u>Source</u>
1946	Bauer Arthur r	Southern California Telephone Co.
1941	Ellis E L r	Southern California Telephone Co.

420 S BUSH ST

<u>Year</u>	<u>Uses</u>	<u>Source</u>
1970	PROVIDENCE SPEECH & HEARING CLINIC	General Telephone Co., of California
1966	Pestolesi August	Pacific Telephone
1955	Pestolesi August	The Pacific Telephone and Telegraph Co.
1950	Pestolesi August r	The Pacific Telephone and Telegraph Co.
1946	Pestolesi August r	Southern California Telephone Co.
1941	Pestolesi August r	Southern California Telephone Co.

426 S BUSH ST

<u>Year</u>	<u>Uses</u>	<u>Source</u>
1966	Du Bose Ola Mrs	Pacific Telephone
1955	Du Bose Harold	The Pacific Telephone and Telegraph Co.
1950	Du Bose Harold r	The Pacific Telephone and Telegraph Co.

442 S BUSH ST

<u>Year</u>	<u>Uses</u>	<u>Source</u>
1955	Coronado Christina	The Pacific Telephone and Telegraph Co.

444 S BUSH ST

<u>Year</u>	<u>Uses</u>	<u>Source</u>
1970	Jones Warren H	General Telephone Co., of California
	Jones Mary B	General Telephone Co., of California
1966	Dobbins John T	Pacific Telephone
1955	Mankofsky R J	The Pacific Telephone and Telegraph Co.
1950	Webster L A r	The Pacific Telephone and Telegraph Co.

S MAIN

281 S MAIN

<u>Year</u>	<u>Uses</u>	<u>Source</u>
1941	Vernon John r	Southern California Telephone Co.

293 S MAIN

<u>Year</u>	<u>Uses</u>	<u>Source</u>
1941	Als Carpet & Rug Wks	Southern California Telephone Co.

FINDINGS

313 S MAIN

<u>Year</u>	<u>Uses</u>	<u>Source</u>
1941	Stoller Oscar r	Southern California Telephone Co.

340 S MAIN

<u>Year</u>	<u>Uses</u>	<u>Source</u>
1995	Party Bazaar party gds	Pacific Bell

403 S MAIN

<u>Year</u>	<u>Uses</u>	<u>Source</u>
1941	Newton Clyde F r	Southern California Telephone Co.

405 S MAIN

<u>Year</u>	<u>Uses</u>	<u>Source</u>
1941	Lockhart Roland r	Southern California Telephone Co.

409 S MAIN

<u>Year</u>	<u>Uses</u>	<u>Source</u>
1980	Hallorans Memorare Guild	Pacific Telephone

455 S MAIN

<u>Year</u>	<u>Uses</u>	<u>Source</u>
1995	Singh Sudeep MD	Pacific Bell

S MAIN ST

290 S MAIN ST

<u>Year</u>	<u>Uses</u>	<u>Source</u>
2015	7ELEVEN	Cole Information Services
2009	7 ELEVEN FOOD STORES	Cole Information Services
2004	7 ELEVEN FOOD STORES	Cole Information Services
	OCCUPANT UNKNOWN	Cole Information Services
1999	7 ELEVEN FOOD STORES	Cole Information Services
	OCCUPANT UNKNOWN	Cole Information Services
1994	7 ELEVEN FOOD STORE	Cole Information Services
1975	B & K Shell Service	Luskey Brothers & Co., Inc.
1970	LES CORCORANS SHELL SERVICE	General Telephone Co., of California
	Corcorans Shell Service Les	General Telephone Co., of California
1966	Glens Shell Serv	Pacific Telephone
	Donald Glen Glens Shell Serv	Pacific Telephone

FINDINGS

292 S MAIN ST

<u>Year</u>	<u>Uses</u>	<u>Source</u>
2015	ELITE GARAGE DOOR REPAIR	Cole Information Services

293 S MAIN ST

<u>Year</u>	<u>Uses</u>	<u>Source</u>
2009	IMAGING CENTER OF LAHABRA	Cole Information Services
	ORANGE IMAGING MEDICAL CENTER	Cole Information Services
1999	FLETCHER LEONARD DDS	Cole Information Services
	COX WILLIAM J DDS	Cole Information Services
	LEVI SOHEIL DDS	Cole Information Services
	ORANGE IMAGING MEDICAL CENTER	Cole Information Services
	DARMSTADT STEVEN DDS	Cole Information Services
	ORANGE DENTAL OFFICE	Cole Information Services
	PINKERTON ROBERT J DDS	Cole Information Services
	SCHWANDT BRUCE DDS	Cole Information Services
1995	Wieler Martin WMD	Pacific Bell
	Sein Michael AMD	Pacific Bell
	Orange Imaging Medical Center	Pacific Bell
	Wieler & Sein Medical Group	Pacific Bell
	Fullerton Pregnancy Testing Center	Pacific Bell
1994	LIVINGWELL MED CLNC	Cole Information Services
1991	Linzey E Michael MD	Pacific Bell
	LIVINGWELL MEDICAL CLINIC	Pacific Bell
	ietwest	Pacific Bell
	MOetz B	Pacific Bell
	Orange Medical Diagnostic Center	Pacific Bell
	Zepeda Marc A MD	Pacific Bell
1986	Lknzey Michael E m D	Pacific Bell
	Livingwell Medical Clinic	Pacific Bell
	Luom Carl R MD	Pacific Bell
	Mora Rufino ICS W	Pacific Bell
1980	ALS CARPE T & RUG W ORKS	Pacific Telephone
1975	Als Carpet & Rug Works	Luskey Brothers & Co., Inc.
1970	ALS RUG & CARPET WORKS	General Telephone Co., of California
1966	ALS CARPET & RUG WORKS	Pacific Telephone
	ALS RUG & CARPET WORKS	Pacific Telephone
1955	Als Carpet & Rug Works	The Pacific Telephone and Telegraph Co.
1950	Als Carpet & Rug Wrks	The Pacific Telephone and Telegraph Co.
1946	Als Carpet & Rug Wks	Southern California Telephone Co.

FINDINGS

305 S MAIN ST

<u>Year</u>	<u>Uses</u>	<u>Source</u>
2015	BLUE ORCHID	Cole Information Services
2004	BLUE ORCHID	Cole Information Services
1991	Main & Palmyra Av	Pacific Bell
	Don Clark Auto Service	Pacific Bell
	Clark Don Mobil Service	Pacific Bell
1986	Main t Palmyra Av	Pacific Bell
	Clark Don Mobil Service	Pacific Bell
	Don Clark Auto Service	Pacific Bell
1980	Clark Don Mobil Service	Pacific Telephone
	Don Clark Auto Service	Pacific Telephone
	Main & Palmyra An	Pacific Telephone
1975	Clark Don Mobil Service	Luskey Brothers & Co., Inc.
	Don Clark Auto Service	Luskey Brothers & Co., Inc.
	Main & Palmyra Av	Luskey Brothers & Co., Inc.
1970	Clark Don Mobil Service	General Telephone Co., of California
	Don Clark Auto Service	General Telephone Co., of California
	Main & Palmyra	General Telephone Co., of California
	Mobil Service Ste DHrs Contd BREA I OI WCentrl Buena Park	General Telephone Co., of California
1966	Clark Don Auto Serv	Pacific Telephone
	Don Clark Auto Service	Pacific Telephone
1955	Clark Don Auto Serv	The Pacific Telephone and Telegraph Co.
	Clark Duncan rl est	The Pacific Telephone and Telegraph Co.
	Don Clark Auto Service	The Pacific Telephone and Telegraph Co.

310 S MAIN ST

<u>Year</u>	<u>Uses</u>	<u>Source</u>
2015	PAPA JOHNS PIZZA	Cole Information Services
2009	P J WEST INC	Cole Information Services
1999	PAPA JOHNS PIZZA	Cole Information Services
1995	Model Finance Co	Pacific Bell
1994	FAX MODEL FINANCE	Cole Information Services
	MODEL FINANCE CO	Cole Information Services
1991	Model Finance Co	Pacific Bell
1986	Model Finance Co	Pacific Bell
1980	From @Los Angeles@ Telephones Call	Pacific Telephone
	Model Finance Co	Pacific Telephone

FINDINGS

312 S MAIN ST

<u>Year</u>	<u>Uses</u>	<u>Source</u>
2015	LOS ESCALERAS TACO SHOP	Cole Information Services
	PICKLES	Cole Information Services
2009	JCLQ INTERNATIONAL INC	Cole Information Services
	PICKLES	Cole Information Services
2004	PICKLES	Cole Information Services
1999	MILL BAKERY THE	Cole Information Services
	PICKLES	Cole Information Services
1995	Pickles	Pacific Bell
1994	PICKLESS	Cole Information Services
1991	Bread Basket Sandwich Delivery Service	Pacific Bell
	Bread Basket The	Pacific Bell
1986	Bread Basket Sandwich Delivery Service	Pacific Bell
	Bread Basket The	Pacific Bell
1980	Bread Basket The	Pacific Telephone

313 S MAIN ST

<u>Year</u>	<u>Uses</u>	<u>Source</u>
1950	Peek Glen r	The Pacific Telephone and Telegraph Co.
1946	Stoller Oscar r	Southern California Telephone Co.

314 S MAIN ST

<u>Year</u>	<u>Uses</u>	<u>Source</u>
2015	CASHBACK PAY DAY	Cole Information Services
	CASHBACK PAYDAY ADVANCE	Cole Information Services
2004	K WEBER	Cole Information Services
	KAVARIN NETWORK MANAGEMENT	Cole Information Services
	CASH PLUS	Cole Information Services
	P10 CLOTHING	Cole Information Services
	PATRICK SWINGLE	Cole Information Services
	STEPHEN HADLEY	Cole Information Services
	CURTIS TRIPP	Cole Information Services

316 S MAIN ST

<u>Year</u>	<u>Uses</u>	<u>Source</u>
2015	LEUGIM OLEP HAIR SALON	Cole Information Services
	GIGI SALON	Cole Information Services
2009	GIGIS NAILS & FACIAL	Cole Information Services
	LEUGIM OLEP HAIR SALON	Cole Information Services

FINDINGS

<u>Year</u>	<u>Uses</u>	<u>Source</u>
2009	GIGI SALON	Cole Information Services
2004	OCCUPANT UNKNOWN	Cole Information Services
	GI GI SALON	Cole Information Services
1999	UNIFORMS FOR AMERICA SALES UNIT	Cole Information Services
	UNIFORMS FOR AMERICA	Cole Information Services
1995	Uniform Galleries The	Pacific Bell
	Orange	Pacific Bell
1994	UNIFORM GALLERIES	Cole Information Services
1991	Orange	Pacific Bell
	Tams Inc Orange	Pacific Bell
1980	Orange	Pacific Telephone
	Oranve	Pacific Telephone
1966	BURROW ESCROW CO	Pacific Telephone
	Santa Ana Main Ofc	Pacific Telephone

323 S MAIN ST

<u>Year</u>	<u>Uses</u>	<u>Source</u>
1991	Laing Tire & Automotive Center	Pacific Bell
	Orange Tire & Automotive Center	Pacific Bell
1986	MARAN ATHA TIRE & AUTOMOTIVE CE VTE R	Pacific Bell
1975	Sunward Electric Cycles	Luskey Brothers & Co., Inc.
1966	Secards Pools & Supply	Pacific Telephone

330 S MAIN ST

<u>Year</u>	<u>Uses</u>	<u>Source</u>
2015	STAPLES	Cole Information Services
2009	STAPLES INC	Cole Information Services
	STAPLES COPY & PRING CENTERS	Cole Information Services
2004	OCCUPANT UNKNOWN	Cole Information Services
1999	STAPLES THE OFFICE SUPERSTORE	Cole Information Services
1995	Staples The Office Superstore	Pacific Bell
	Orange	Pacific Bell
1994	STAPLES THE OFFICE SUPERSTORE	Cole Information Services
1991	Orange	Pacific Bell
1986	Fabric King	Pacific Bell
1980	Fabric King	Pacific Telephone
1975	Fabric King	Luskey Brothers & Co., Inc.
1970	MICHAELS MARKETS INC	General Telephone Co., of California

FINDINGS

<u>Year</u>	<u>Uses</u>	<u>Source</u>
1966	Michaels Markets Inc	Pacific Telephone

331 S MAIN ST

<u>Year</u>	<u>Uses</u>	<u>Source</u>
1966	MAIN ST FURNITURE	Pacific Telephone
1955	Sparkletts Drinking Water Corp	The Pacific Telephone and Telegraph Co.
1950	Orange	The Pacific Telephone and Telegraph Co.
1946	Sparkletts Drinking Water Corp Orange	Southern California Telephone Co.

340 S MAIN ST

<u>Year</u>	<u>Uses</u>	<u>Source</u>
1994	PARTY BAZAAR	Cole Information Services
1991	PARTY BAZAAR party gds	Pacific Bell
1986	PARTY BAZAAR party gds	Pacific Bell
1975	Party Bazaar party gds	Luskey Brothers & Co., Inc.
1970	Party Bazaar party gds	General Telephone Co., of California
1966	PARTY BAZAAR party gds	Pacific Telephone

350 S MAIN ST

<u>Year</u>	<u>Uses</u>	<u>Source</u>
2015	DOLLYS DONUTS & COOKIES TOO	Cole Information Services
2009	DOLLYS DONUTS & COOKIES TOO	Cole Information Services
2004	DOLLYS DONUTS	Cole Information Services
1999	DOLLYS DOUGHNUTS	Cole Information Services
1994	DOLLYS DONUTS	Cole Information Services
1991	Dollys Donuts	Pacific Bell
1986	Dollys Donuts	Pacific Bell

352 S MAIN ST

<u>Year</u>	<u>Uses</u>	<u>Source</u>
2015	HAPPY TERIYAKI & SANDWICHES	Cole Information Services
2009	HAPPY TERIYAKI & SANDWICHES	Cole Information Services
2004	HAPPY TERIYAKI	Cole Information Services
	OCCUPANT UNKNOWN	Cole Information Services
1999	HAPPY TERIYAKI & SANDWICHES	Cole Information Services
1995	Frankfurter Factory The	Pacific Bell
1994	FRANKFURTER FACTORY	Cole Information Services
1991	Frankfurter Factory The	Pacific Bell
1986	Frankfurter Factory The	Pacific Bell

FINDINGS

355 S MAIN ST

<u>Year</u>	<u>Uses</u>	<u>Source</u>
2004	ALICIA MORGAN	Cole Information Services

356 S MAIN ST

<u>Year</u>	<u>Uses</u>	<u>Source</u>
2015	EUROPEAN CLEANERS	Cole Information Services
2009	EUROPEAN CLEANERS INC	Cole Information Services
2004	EUROPEAN CLEANERS BY HI STEAM	Cole Information Services
	OCCUPANT UNKNOWN	Cole Information Services
1999	ELEGANTE CLEANERS	Cole Information Services
1995	Elegante Cleaners	Pacific Bell
1994	ELEGANT CLEANERS	Cole Information Services
1986	Elegante Cleaners	Pacific Bell

358 S MAIN ST

<u>Year</u>	<u>Uses</u>	<u>Source</u>
2009	WM CURB CO	Cole Information Services
	DATA BITS INC	Cole Information Services
	ALLIED SYSTEMS	Cole Information Services
2004	NICK FERRARI	Cole Information Services
	DIAMOND BUILDING SERVICES	Cole Information Services
	JENNIFER ADKINS	Cole Information Services
	JUDI CRUMLY	Cole Information Services
	JENNIFER LUKASIK	Cole Information Services
	NANCY WILLIAMS	Cole Information Services
	FRED MAZUCA	Cole Information Services
	IBUSY INC	Cole Information Services
	JOHN SHAW INSURANCE SERVICES	Cole Information Services
	AMUN ENTERTAINMENT	Cole Information Services
	ULTRATECH RESOURCES INC	Cole Information Services
	PACIFIC COAST PAINTBALL	Cole Information Services
	PACIFIC WEST REMARKETING	Cole Information Services
	SWAROVSKI & ASSOCAITES	Cole Information Services
	PICIFIC VISUAL SERVICES	Cole Information Services
	EXCLUSIVE FITNESS GROUP	Cole Information Services
	PEDIATRIC & ADLSCNT CMPRHNSV	Cole Information Services
	ONYX WIRELESS LABRATORIES	Cole Information Services
	HUNTER DAVIS INVESTMENTS LLC	Cole Information Services
	MAIL BOXES ETC	Cole Information Services

FINDINGS

<u>Year</u>	<u>Uses</u>	<u>Source</u>
2004	AVANCE	Cole Information Services
	DATA BITS INC	Cole Information Services
	AMERICAN INDEPENDENT SECURITY	Cole Information Services
	WM CURB CO	Cole Information Services
	UPS STORE	Cole Information Services
	ENHANCED ENVIRONMENTS	Cole Information Services
	NORTH POINT DIGITAL	Cole Information Services
	USA FACTORING	Cole Information Services
	GLORIA MOJICA	Cole Information Services
1999	MAIL BOXES ETC	Cole Information Services
1995	Mail Boxes Etc	Pacific Bell
	Orange	Pacific Bell
1994	WESTERN UNION	Cole Information Services
	MAIL BOXES ETC	Cole Information Services
1991	Mail Boxes Etc USA	Pacific Bell
	Pfeifer Kevin J Co	Pacific Bell
1986	Ofc	Pacific Bell
	Ofc	Pacific Bell

360 S MAIN ST

<u>Year</u>	<u>Uses</u>	<u>Source</u>
2015	PHARMACY TC COMPOUNDING	Cole Information Services
2004	MAYTAG COIN LAUNDRY	Cole Information Services

364 S MAIN ST

<u>Year</u>	<u>Uses</u>	<u>Source</u>
1986	Captain Clipper Quick Printer	Pacific Bell
	Business Card Factory The	Pacific Bell
	Orange County Graphics	Pacific Bell

368 S MAIN ST

<u>Year</u>	<u>Uses</u>	<u>Source</u>
2015	HOLLINGSHEAD DELICATESSEN	Cole Information Services
2009	HOLLINGSHEADS DELI	Cole Information Services
2004	HOLLINGSHEADS DELI	Cole Information Services
1999	HOLLINGSHEADS DELICATESSEN	Cole Information Services
1995	Hollingsheads Delicatessen	Pacific Bell
1994	HOLLINGSHEADS DELICATESSEN	Cole Information Services
1991	Hollingsheads Delicatessen	Pacific Bell

FINDINGS

<u>Year</u>	<u>Uses</u>	<u>Source</u>
1991	Hollingsworth A	Pacific Bell
	Hollingsworth C	Pacific Bell
1986	Sinbad's Deli & Grocery	Pacific Bell

370 S MAIN ST

<u>Year</u>	<u>Uses</u>	<u>Source</u>
2015	MODERN HAIR	Cole Information Services
2009	MODERN HAIR & NAILS	Cole Information Services
2004	MODERN HAIR & NAILS	Cole Information Services
1999	MODERN HAIR	Cole Information Services
1995	Modern Hair	Pacific Bell
1986	Orange	Pacific Bell
1980	Supercuts	Pacific Telephone

372 S MAIN ST

<u>Year</u>	<u>Uses</u>	<u>Source</u>
2015	SMOKE & GIFTS FOR LESS	Cole Information Services
2009	RUBENS TAILOR	Cole Information Services
2004	S AVILA	Cole Information Services
1999	RUBENS TAILOR SHOP	Cole Information Services
1995	Rubens Tailor Shop	Pacific Bell
1994	RUBENS TAILOR SHOP	Cole Information Services
1991	Rubens Tailor Shop	Pacific Bell
1980	Tonys Tailor Shop	Pacific Telephone

374 S MAIN ST

<u>Year</u>	<u>Uses</u>	<u>Source</u>
2015	LUCKY STAR	Cole Information Services
2009	H & R BLOCK	Cole Information Services
	LUCKY STAR RESTAURANT	Cole Information Services
2004	STAR LUCKY	Cole Information Services
	LUCKY STAR RESTAURANT	Cole Information Services
1999	LUCKY STAR RESTAURANT	Cole Information Services
1995	El Taco Loco	Pacific Bell
1994	EL TACO LOCO	Cole Information Services
1980	Cal Video	Pacific Telephone

376 S MAIN ST

<u>Year</u>	<u>Uses</u>	<u>Source</u>
1994	SCHROTHS JEWELRY	Cole Information Services

FINDINGS

<u>Year</u>	<u>Uses</u>	<u>Source</u>
1991	SCHROTHS JEWELRY engrvng & repr	Pacific Bell
1986	S CHROTHS JE W E LRY engrvng & repr	Pacific Bell

380 S MAIN ST

<u>Year</u>	<u>Uses</u>	<u>Source</u>
2015	PIZZA STORE THE	Cole Information Services
2004	Z LI	Cole Information Services
	PIZZA STORE	Cole Information Services
1999	PIZZA STORE THE	Cole Information Services
1995	Orange	Pacific Bell
	Pizza Store The	Pacific Bell
1994	BARROS PIZZA	Cole Information Services
	PIZZA STORE	Cole Information Services
1991	Orange	Pacific Bell
	Orange	Pacific Bell
1986	Orange	Pacific Bell
	Orange	Pacific Bell

388 S MAIN ST

<u>Year</u>	<u>Uses</u>	<u>Source</u>
2015	DUKES CHARBROILED	Cole Information Services
2009	DUKES CHARBROILED	Cole Information Services
2004	CHARBROILED DUKES	Cole Information Services
	DUKES BURGERS	Cole Information Services
1999	DUKES CHARBROILED	Cole Information Services
1995	Dukes	Pacific Bell
1994	DUKES	Cole Information Services
1991	Dukes	Pacific Bell
1980	Wendys Old Fashioned Hamburgers	Pacific Telephone

401 S MAIN ST

<u>Year</u>	<u>Uses</u>	<u>Source</u>
1975	Pomona	Luskey Brothers & Co., Inc.
1970	So Main & Chestnut	General Telephone Co., of California
	Chapmn & TUSTIN	General Telephone Co., of California
1966	Chapmn & Tustn	Pacific Telephone
	So Main & Chestnut	Pacific Telephone
1946	Kinyon & Woven Serv Stanton	Southern California Telephone Co.

FINDINGS

402 S MAIN ST

<u>Year</u>	<u>Uses</u>	<u>Source</u>
2015	CARLS JR	Cole Information Services
2009	CARL KARCHER ENTERPRISES INC	Cole Information Services
	CARLS JR RESTAURANTS	Cole Information Services
2004	CARLS JR	Cole Information Services

403 S MAIN ST

<u>Year</u>	<u>Uses</u>	<u>Source</u>
1975	Main Florist	Luskey Brothers & Co., Inc.
1970	MAIN FLORIST	General Telephone Co., of California
1966	MAIN FLORIST	Pacific Telephone
1946	Letto Thos L r	Southern California Telephone Co.

405 S MAIN ST

<u>Year</u>	<u>Uses</u>	<u>Source</u>
2015	MAIN STREET FLORIST	Cole Information Services
2004	MAIN STREET FLORIST	Cole Information Services
	OCCUPANT UNKNOWN	Cole Information Services
1999	MAIN ST FLORIST	Cole Information Services
1995	Main St Florist	Pacific Bell
1994	MAIN STREET FLORIST	Cole Information Services
1980	MAIN FLORIST	Pacific Telephone
1966	Mc Lean Geo A	Pacific Telephone
1955	Noll Donald	The Pacific Telephone and Telegraph Co.
	Highway Patrol Orange	The Pacific Telephone and Telegraph Co.
1950	Orange	The Pacific Telephone and Telegraph Co.
	Santa Ana	The Pacific Telephone and Telegraph Co.
	Orange	The Pacific Telephone and Telegraph Co.
	Santa Ana	The Pacific Telephone and Telegraph Co.
	Letto Thos L r	The Pacific Telephone and Telegraph Co.
	Mansur Burt r	The Pacific Telephone and Telegraph Co.
1946	Orange	Southern California Telephone Co.
	Santa Ana	Southern California Telephone Co.
	Reynolds L D Blondy r	Southern California Telephone Co.
	Motor Vehicle Dept	Southern California Telephone Co.

407 S MAIN ST

<u>Year</u>	<u>Uses</u>	<u>Source</u>
2004	PH HAGOPIAN CONTRACTOR	Cole Information Services

FINDINGS

<u>Year</u>	<u>Uses</u>	<u>Source</u>
1999	SCRUB CITY STAT	Cole Information Services
	HAGOPIAN P H CONTRACTOR	Cole Information Services
	P HAGOPIAN	Cole Information Services
1995	Hagopian P H Contractor	Pacific Bell
1994	HAGOPIAN, P H	Cole Information Services
	BAER, MINNIE	Cole Information Services
	P H HAGOPIAN CONTRACTOR	Cole Information Services
1991	Hagopian P H Contractor	Pacific Bell
	Hagopian P H Contractor	Pacific Bell
1986	Epilepsy Society Of Orange County	Pacific Bell
	Hagopian P H Contractor	Pacific Bell
	Orange County Epilepsy Society	Pacific Bell
1980	Beer Minnie drsmkr	Pacific Telephone
	de Felice John	Pacific Telephone
	Dowden Deirdre	Pacific Telephone
	Turley J B	Pacific Telephone
1975	Baer Wilhelmine M	Luskey Brothers & Co., Inc.
	Turley J B	Luskey Brothers & Co., Inc.
	Wright Thelma R	Luskey Brothers & Co., Inc.
1970	Wright Thetma R	General Telephone Co., of California
1966	Baer Wilhelmine M	Pacific Telephone

408 S MAIN ST

<u>Year</u>	<u>Uses</u>	<u>Source</u>
1980	Orange	Pacific Telephone
1975	Econo Sport Motors	Luskey Brothers & Co., Inc.
1970	Benton Barney Texaco	General Telephone Co., of California
1966	TEXACO SERVICE STN DLRS Anaheim	Pacific Telephone
	CHRISTENSEN R J TEXACO	Pacific Telephone
	Culver & S Main	Pacific Telephone

409 S MAIN ST

<u>Year</u>	<u>Uses</u>	<u>Source</u>
1999	PRAISE CHAPEL OF ORANGE	Cole Information Services
1995	Praise Chapel Of Orange	Pacific Bell
	Insty Prints	Pacific Bell
1994	INSTY PRINTS	Cole Information Services
	PRAISE CHAPEL ORNGE	Cole Information Services
1991	Konecny Leon T Jr CPA	Pacific Bell

FINDINGS

<u>Year</u>	<u>Uses</u>	<u>Source</u>
1991	Insty Prints	Pacific Bell
1986	Insty Prints	Pacific Bell
1980	Memorare Guild	Pacific Telephone
1975	NATALES	Luskey Brothers & Co., Inc.
	Monte Cassino Italian Delicatessen	Luskey Brothers & Co., Inc.
1970	Delta Leisure Shops	General Telephone Co., of California
	Badger Sales	General Telephone Co., of California
1966	AMES RENTS sickrm & party eq	Pacific Telephone
	RENTS AAMES sickrm & party equip	Pacific Telephone

411 S MAIN ST

<u>Year</u>	<u>Uses</u>	<u>Source</u>
2004	OCCUPANT UNKNOWN	Cole Information Services
	TECHNICS PHOTO SERVICE	Cole Information Services
1999	TECHNICS PHOTO SERVICE	Cole Information Services
1994	OPENWATER HABITAT MARINE SCHLS	Cole Information Services
1991	OPENWATER HABITAT MARINE SCHOOLS	Pacific Bell
1986	Dee Sports International	Pacific Bell
	Coastal Diving Academy	Pacific Bell
	Diamond Wetsuits	Pacific Bell
	OPE N W ATE R HABITAT	Pacific Bell
1980	Adust A Bed Inc	Pacific Telephone
1975	Adjust A Bed Inc	Luskey Brothers & Co., Inc.
	Adjust A Bed	Luskey Brothers & Co., Inc.
1966	Art Scene The	Pacific Telephone
1950	Citrus Juice & Flavor Co Ltd	The Pacific Telephone and Telegraph Co.
1946	Citrus Juice & Flavor Co Ltd	Southern California Telephone Co.

415 S MAIN ST

<u>Year</u>	<u>Uses</u>	<u>Source</u>
2015	ANEBALCOS CAFE	Cole Information Services
2009	ANEBALCOS CAFE	Cole Information Services
2004	JUNES SANDWICHES	Cole Information Services
	OCCUPANT UNKNOWN	Cole Information Services
1999	YOGURT EXPERIENCE THE	Cole Information Services
1994	YOGURT EXPERIENCE	Cole Information Services
1991	Yogurt Experience The	Pacific Bell
1980	Yogurt Experience The	Pacific Telephone

FINDINGS

<u>Year</u>	<u>Uses</u>	<u>Source</u>
1975	Chess King mens clthng	Luskey Brothers & Co., Inc.
	Chess Collection The	Luskey Brothers & Co., Inc.
1970	Weatherly Clarence R	General Telephone Co., of California

417 S MAIN ST

<u>Year</u>	<u>Uses</u>	<u>Source</u>
2015	ANTEO DENTAL IMPLANTS	Cole Information Services
2009	CAPRI CLEANERS	Cole Information Services
2004	OCCUPANT UNKNOWN	Cole Information Services
	CAPRI CLEANERS	Cole Information Services
1999	CAPRI CLEANERS	Cole Information Services
1995	Capri Cleaners	Pacific Bell
1994	CAPRI CLEANERS	Cole Information Services
1991	Capri Cleaners	Pacific Bell
1986	Katbi Cleaners	Pacific Bell
1975	Saddleback Printing & Graphics	Luskey Brothers & Co., Inc.
1966	SCHROTHS JEWELRY engrvng & repr	Pacific Telephone

419 S MAIN ST

<u>Year</u>	<u>Uses</u>	<u>Source</u>
2015	RITZ NAILS THE	Cole Information Services
2009	RITZ HAIR & NAILS	Cole Information Services
2004	OCCUPANT UNKNOWN	Cole Information Services
	RITZ HAIR & NAILS	Cole Information Services
1999	RITZ NAIL & HAIR SALON THE	Cole Information Services
1991	All American Contractors License Schools	Pacific Bell
1986	All American Contractors License Schools	Pacific Bell
1980	De Ans Gallery	Pacific Telephone
1975	FREEWAY STORES	Luskey Brothers & Co., Inc.
	ELECTRONIC BUSINESS MACHINES	Luskey Brothers & Co., Inc.
1970	WESTERN TYPEWRITER CO	General Telephone Co., of California
	Electronic Business Machines	General Telephone Co., of California
1966	TRAVEL SERV ORANGE	Pacific Telephone
	ORANGE TRAVEL SERV	Pacific Telephone

421 S MAIN ST

<u>Year</u>	<u>Uses</u>	<u>Source</u>
2015	BEST CALIFORNIA FINANCIAL	Cole Information Services
2009	CIC HYOGO INC	Cole Information Services

FINDINGS

<u>Year</u>	<u>Uses</u>	<u>Source</u>
2004	TAMMY ABINGTON	Cole Information Services
	SCRUB CITY	Cole Information Services
1999	SCRUB CITY	Cole Information Services
1995	Jimmys Custom Made Shirts	Pacific Bell
1994	JIMMYS CUSTOM MADE SHIRTS	Cole Information Services
1986	Jimmy s C Made Shirts	Pacific Bell
1966	Vincent's Italian Delicacies	Pacific Telephone

424 S MAIN ST

<u>Year</u>	<u>Uses</u>	<u>Source</u>
2015	SPA AESTHETICA MEDICAL SPA & WELLNES	Cole Information Services
	SANCHEZ ANA M MD	Cole Information Services
	C SALON	Cole Information Services
	XA SWEET SAVORY CAFE	Cole Information Services
	KAFFA	Cole Information Services
	BASKINROBBINS	Cole Information Services
	ROMA D ITALIA ORANGE	Cole Information Services
2009	ALLIED MEDICAL SUPPLY CO	Cole Information Services
	HONS WOK	Cole Information Services
	GREEK GARDEN GRILL	Cole Information Services
	ALLIED MEDICAL SUPPLY CO	Cole Information Services
	KAFFA INC	Cole Information Services
	C SALON	Cole Information Services
	ROLLING RICE	Cole Information Services
	CURVES	Cole Information Services
	SPA AESTHETICS	Cole Information Services
	ANA M SANCHEZ MD	Cole Information Services
2004	BASKIN ROBBINS	Cole Information Services
	ANA SANCHEZ	Cole Information Services
	HONS WOK	Cole Information Services
	ORANGE DENTAL	Cole Information Services
	SANCHEZ ANA M MD	Cole Information Services
	C SALON	Cole Information Services
	ALLIED MEDICAL & SURGICAL SPLY	Cole Information Services
	SGR QUICK SERVICE RSTRNT LLC	Cole Information Services

FINDINGS

425 S MAIN ST

<u>Year</u>	<u>Uses</u>	<u>Source</u>
2015	RUBENS TAILOR SHOP	Cole Information Services
2004	JIMMYS CUSTOM MADE SHIRTS	Cole Information Services
	TEX AMERI	Cole Information Services
1999	JIMMYS CUSTOM MADE SHIRTS	Cole Information Services
	OCCUPANT UNKNOWN	Cole Information Services
1994	MAIN STREET TRAVEL	Cole Information Services
1980	S CHROTHS JE W E LRY engrvng&repr	Pacific Telephone
1975	Schroths Jewelry watch repr	Luskey Brothers & Co., Inc.
	SCHROTHS JEWELRY engrvng & repr	Luskey Brothers & Co., Inc.
1966	Figuretone of Orange County	Pacific Telephone
	Figuretone of Orange County	Pacific Telephone

426 S MAIN ST

<u>Year</u>	<u>Uses</u>	<u>Source</u>
1994	ORANGE FLOOR COVERG	Cole Information Services
	ORANGE FLOOR COVERINGS	Cole Information Services
1991	O F C Interiors	Pacific Bell
	Orange Floor Coverings Inc	Pacific Bell
1986	O FC Design Center	Pacific Bell
	Orange Floor Coverings Inc	Pacific Bell
1980	From Santa Ana Telephones Call	Pacific Telephone
	On lor Covris N Inc	Pacific Telephone
1975	DONS CARPET SHOP	Luskey Brothers & Co., Inc.
1966	DONS CARPET SHOP	Pacific Telephone

428 S MAIN ST

<u>Year</u>	<u>Uses</u>	<u>Source</u>
1966	ALFREDS FURN	Pacific Telephone

429 S MAIN ST

<u>Year</u>	<u>Uses</u>	<u>Source</u>
1955	STINER DOC TV SALES & SERV	The Pacific Telephone and Telegraph Co.
1950	Spencer Lawrence r	The Pacific Telephone and Telegraph Co.

433 S MAIN ST

<u>Year</u>	<u>Uses</u>	<u>Source</u>
1999	OCCUPANT UNKNOWN	Cole Information Services

FINDINGS

437 S MAIN ST

<u>Year</u>	<u>Uses</u>	<u>Source</u>
1946	Gill Hiley r	Southern California Telephone Co.

440 S MAIN ST

<u>Year</u>	<u>Uses</u>	<u>Source</u>
1995	Big Y Yardage Outlet	Pacific Bell
1994	BIG Y YARDAGE OUTLET	Cole Information Services
1991	BIG 5 SPORTING GOODS	Pacific Bell
	Big Y Yardage Outlet	Pacific Bell
1986	Big Y Yardage Outlet	Pacific Bell
1980	Big V Yardage Outlet	Pacific Telephone
	Or	Pacific Telephone
1975	BIG Y YARDAGE OUTLET	Luskey Brothers & Co., Inc.
1970	BIG Y YARDAGE OUTLET	General Telephone Co., of California
1966	BIG Y YARDAGE OUTLET	Pacific Telephone

444 S MAIN ST

<u>Year</u>	<u>Uses</u>	<u>Source</u>
1999	OCCUPANT UNKNOWN	Cole Information Services
1995	Halliburton Donald	Pacific Bell
1994	HALLIBURTON, DONALD	Cole Information Services
1991	Halliburton Donald	Pacific Bell
	Halliburton E P Jr	Pacific Bell
1975	Realty Services	Luskey Brothers & Co., Inc.
	Johnson Woody Realty Services	Luskey Brothers & Co., Inc.
1970	Morton Geo	General Telephone Co., of California
1966	Morton Geo	Pacific Telephone

445 S MAIN ST

<u>Year</u>	<u>Uses</u>	<u>Source</u>
2015	BMD INC	Cole Information Services
2009	CHECK CASHING ETC	Cole Information Services
1999	CARLS JR RESTAURANTS	Cole Information Services
1995	Carls Jr Restaurants Contd	Pacific Bell
	Orange	Pacific Bell
1994	CARLS JR RESTAURANT	Cole Information Services
1986	Orange	Pacific Bell
1980	Orange	Pacific Telephone
1975	Orange	Luskey Brothers & Co., Inc.

FINDINGS

<u>Year</u>	<u>Uses</u>	<u>Source</u>
1966	Gill Hiley Bobs Garage towing	Pacific Telephone
	Gill Irene M	Pacific Telephone
	BOBS GARAGE towing	Pacific Telephone
	Bobs Towing Bobs Garage towing	Pacific Telephone
1955	BOBS GARAGE	The Pacific Telephone and Telegraph Co.
	Gill Hiley Bobs Garage	The Pacific Telephone and Telegraph Co.
1950	Gill Hiley Bobs Garage	The Pacific Telephone and Telegraph Co.
	Bobs Garage	The Pacific Telephone and Telegraph Co.

448 S MAIN ST

<u>Year</u>	<u>Uses</u>	<u>Source</u>
1970	Salon of Beauty Fountain of Charm	General Telephone Co., of California
	Fountain of Charm Salon of Beaufy	General Telephone Co., of California
1966	Salon of Beauty Fountain of Charm	Pacific Telephone
	FOUNTAIN OF CHARM SALON OF BEAUTY	Pacific Telephone

452 S MAIN ST

<u>Year</u>	<u>Uses</u>	<u>Source</u>
1995	Tartan Room	Pacific Bell
1994	TARTAN ROOM	Cole Information Services
1991	Tartan Room	Pacific Bell
1975	Tartan Room	Luskey Brothers & Co., Inc.
1970	Tartan Room	General Telephone Co., of California
1966	Tartan Room	Pacific Telephone

454 S MAIN ST

<u>Year</u>	<u>Uses</u>	<u>Source</u>
1994	HOUSE OF TAILORING	Cole Information Services
1991	House Of Tailoring Orange	Pacific Bell
1986	Orange	Pacific Bell
1980	Orange	Pacific Telephone
	House Of Terry	Pacific Telephone
	South Coast Plaza @Costa Mesa@ 5	Pacific Telephone
1975	Orange	Luskey Brothers & Co., Inc.
1966	House of Tailoring	Pacific Telephone

455 S MAIN ST

<u>Year</u>	<u>Uses</u>	<u>Source</u>
2015	ARRIETA ANTONIO MD	Cole Information Services

FINDINGS

<u>Year</u>	<u>Uses</u>	<u>Source</u>
2015	SINGH SUDEEP MD	Cole Information Services
	LUBINSKY PAUL MD	Cole Information Services
	NUGENT DIANE MD	Cole Information Services
	CAIRO MITCHELL S MD	Cole Information Services
	AMLIE RAGNAR N MD	Cole Information Services
	CHILDRENS HOSPITAL OF ORANGE COUNTY	Cole Information Services
	GILLMAN SHERMAN MD CHILDRENS HOSPIT	Cole Information Services
	SINGER MELVILLE I MD	Cole Information Services
	ALJUNDI SANA MD	Cole Information Services
	LANG DAVID J MD	Cole Information Services
	SHEN VIOLET MD	Cole Information Services
	WORCESTER CARRIE C MD	Cole Information Services
	HILLYARD ROBERT MD	Cole Information Services
	HANTEN STEPHEN J MD	Cole Information Services
	PADRE FOUNDATION PEDIATRIC DIABETES	Cole Information Services
	BENEZER DORIT MD	Cole Information Services
	GOODMAN GARY MD	Cole Information Services
	NICKERSON BRUCE MD	Cole Information Services
	VEIGA PATRICIA MD	Cole Information Services
	ANAS NICK G MD	Cole Information Services
	BUCHERT GREGORY S MD	Cole Information Services
	HODDER FELICITY MD	Cole Information Services
	KEMPERT PAMELA MD	Cole Information Services
	SHALWITZ ROBERT MD	Cole Information Services
	HICKS DAVID A MD	Cole Information Services
2009	FIALLO SCHARER ROSANNA MD	Cole Information Services
	PEDIATRIC & ADOLESCENT LAVENDER	Cole Information Services
	CHILDRENS HOSPITAL ORANGE	Cole Information Services
	JOHN A JAMES	Cole Information Services
	SHERMAN GILLMAN MD	Cole Information Services
	CANCER INSTITUTE ORANGE COUNTY	Cole Information Services
	GLENN W FOWLER MD INC	Cole Information Services
	NICKERSON BRUCE MD	Cole Information Services
	GOODMAN GARY MD	Cole Information Services
	GILLMAN ELLIS & GIBBS MDS	Cole Information Services
	VEIGA PATRICIA MD	Cole Information Services

FINDINGS

<u>Year</u>	<u>Uses</u>	<u>Source</u>
2009	CRC REAL ESTATE & BUS CORP	Cole Information Services
	LEVIN JEFFREY MD	Cole Information Services
	KEMPERT PAMELA MD	Cole Information Services
	JILL TRICE MD	Cole Information Services
	CHILDRENS HEALTHCARE	Cole Information Services
	PEDIATRIC SUBSPECIALTIES FACULT	Cole Information Services
	ANN K KERSHNAR MD INC	Cole Information Services
	JOEL WEINTHAL MD	Cole Information Services
	SINGH SUDEEP MD	Cole Information Services
	SHORT SANDRA MD	Cole Information Services
	DOUGLAS H MILLER	Cole Information Services
	PEDIATRICS ADOLESCENT DIABETES RESEA	Cole Information Services
	ARRIETA ANTONIO MD	Cole Information Services
	DIEDRICH COFFEE	Cole Information Services
	KIDWISE HEALTH CONNECTION	Cole Information Services
	CHOC PDTRIC SUB SPECIALTY FACULTY	Cole Information Services
	RAGNAR N AMLIE MD	Cole Information Services
	HARRIET M OPFELL	Cole Information Services
	PADRE FOUNDATION PDATRIC DIBTS	Cole Information Services
	PEDIATRIC HOSPITALITY	Cole Information Services
	BERDJUS FARHOUCHE MD	Cole Information Services
	CHOC CLINIC PHARMACY	Cole Information Services
	NICK G ANAS MD	Cole Information Services
	SINGER MELVILLE I MD INC	Cole Information Services
	CHOC PEDIATRIC SUBSPCLTY NEO	Cole Information Services
	ELLIS MARK MD CHILDRENS HOSP OF ORAN	Cole Information Services
2004	CHLDNS HOSPITAL OF ORANGE CO	Cole Information Services
	PADRE FNDTION PDATRIC DIBTS	Cole Information Services
	CHOC PEDIATRIC GASTROENTEROLO	Cole Information Services
	CHLDRNS HSPTL OF ORNG CNTY	Cole Information Services
	CHLDNS HOSPITAL ORANGE CO	Cole Information Services
	DAVID J LANG MD	Cole Information Services
	JILL TRICE MD	Cole Information Services
	PEDIATRIC SUBSPECIALTY FACULTY INC	Cole Information Services
	LA VETA PED MED GROUP	Cole Information Services
	CHOC	Cole Information Services

FINDINGS

<u>Year</u>	<u>Uses</u>	<u>Source</u>
2004	CHOC CLINIC PHARMACY	Cole Information Services
	CHILDRENS HOSPITAL O	Cole Information Services
	WEST COAST PEDIATRICS NRSGL	Cole Information Services
	KIDS NEUROSURGERY	Cole Information Services
	CRC REAL ESTATE & BUS CORP	Cole Information Services
	CHOC PULMONARY/NEONATAL	Cole Information Services
	CHOC/PSF RHEUMATOLOGY	Cole Information Services
	SINGER MELVILLE I MD	Cole Information Services
	RAGNAR N AMLIE MD	Cole Information Services
	IKON OFFICE SOLUTIONS INC	Cole Information Services
	KIDWISE HEALTH CONNECTION	Cole Information Services
1999	GILLMAN SHERMAN MD CHILDRENS HOSPITAL OF ORANGE COUNTY C	Cole Information Services
	HILLYARD ROBERT MD	Cole Information Services
	SANDBORG CHRISTY MD	Cole Information Services
	HANTEN STEPHEN J MD	Cole Information Services
	DOSANJH AMRITA MD	Cole Information Services
	MUHONEN MICHAEL G MD	Cole Information Services
	SCHOOLEY KATHERINE MD	Cole Information Services
	CHILD HOSP OF ORNG CNTY CHOC AMBULATORY CARE CENTER	Cole Information Services
	WEINTHAL JOEL MD	Cole Information Services
	CHILD HOSP OF ORNG CNTY CHOC PEDTRC SUBSPECIALTY	Cole Information Services
	CHILDRENS HOSPITAL OF ORANGE COUNTY CHOC PERSONNEL	Cole Information Services
	ORANGE COUNTY TRAUMA SOCIETY THE	Cole Information Services
	VEIGA PATRICIA MD	Cole Information Services
	GOODMAN GARY MD	Cole Information Services
	CHILDRENS HOSPITAL OF ORANGE COUNTY CHOC	Cole Information Services
	KERSHNAR ANN K MD	Cole Information Services
	NICKERSON BRUCE MD	Cole Information Services
	FOWLER GLENN W MD	Cole Information Services
	LEVIN JEFFREY MD	Cole Information Services
	BRUTOCO RUDOLF MD	Cole Information Services
	KEMPERT PAMELA MD	Cole Information Services
	BUCHERT GREGORY S MD	Cole Information Services
	HODDER FELICITY MD	Cole Information Services
	ANAS NICK G MD	Cole Information Services

FINDINGS

<u>Year</u>	<u>Uses</u>	<u>Source</u>
1999	SHALWITZ ROBERT MD	Cole Information Services
	CHILD HOSP OF ORNG CNTY CHOC CHOC FOUNDATION FUNDRAISI	Cole Information Services
	OPFELL HARRIET M MD	Cole Information Services
	KID WISE HEALTH CONNECTION	Cole Information Services
	SINGH SUDEEP MD	Cole Information Services
	SHORT SANDRA MD	Cole Information Services
	CHILDRENS HOSPITAL OF ORANGE COUNTY CHOC PHARMACY	Cole Information Services
	LUBINSKY PAUL MD	Cole Information Services
	PEDTRC CANCER RESEARCH FOUNDATION OF ORNG CNTY	Cole Information Services
	MCCURDY DEBORAH MD	Cole Information Services
	BENNETTS GENI A MD	Cole Information Services
	KIDWISE HEALTH CONNECTION	Cole Information Services
	BEN EZER DORIT MD	Cole Information Services
	NUGENT DIANE MD	Cole Information Services
	HICKS DAVID A MD	Cole Information Services
	JAMES JOHN A MD	Cole Information Services
	ARRIETA ANTONIO MD	Cole Information Services
	ELLIS MARK MD CHILDRENS HOSPITAL OF ORANGE COUNTY CHOC	Cole Information Services
	CHILDRENS HOSPITAL OF ORANGE COUNTY CHOC ADMITTING	Cole Information Services
	CAIRO MITCHELL S MD	Cole Information Services
	AL-JUNDI SANA MD	Cole Information Services
	CHILD HOSP OF ORNG CNTY CHOC DIETICIAN OUTPATIENT	Cole Information Services
	PADRE FOUNDATION PEDIATRIC DIABETES RESEARCH & EDUCATION CH	Cole Information Services
	AMLIE RAGNAR N MD	Cole Information Services
	SINGER MELVILLE I MD	Cole Information Services
	CHILD HOSP OF ORNG CNTY CHOC PUB RELATIONS	Cole Information Services
	CHOCO REALTY	Cole Information Services
	WORCESTER CARRIE C MD	Cole Information Services
	SHEN VIOLET MD	Cole Information Services
	LANG DAVID J MD	Cole Information Services
	KLEIN KAREN OERTER MD	Cole Information Services
	BUCKINGHAM BRUCE A MD	Cole Information Services

FINDINGS

<u>Year</u>	<u>Uses</u>	<u>Source</u>
1995	Al Jundl Sane MD	Pacific Bell
	Amlie Ragnar N MD	Pacific Bell
	Anas Nick G MD	Pacific Bell
	Arrieta Antonio MD	Pacific Bell
	Ben Ezer Dorit MD	Pacific Bell
	Bennetts Geni AMD	Pacific Bell
	Buckingham Bruce A MD	Pacific Bell
	Cairo Mitchell S MD	Pacific Bell
	Choco Realty	Pacific Bell
	Fowler Glenn W MD	Pacific Bell
	Goodman Gary MD	Pacific Bell
	Hanten Stephen J MD	Pacific Bell
	Hicks David AND	Pacific Bell
	Kempert Pamela MD	Pacific Bell
	Lang David J MD	Pacific Bell
	Lubinsky Paul MD	Pacific Bell
	Mc Curdy Deborah MD	Pacific Bell
	Nickerson Bruce MD	Pacific Bell
	Nugentl Diane MD	Pacific Bell
	Opfell Harriet M MD	Pacific Bell
	PADRE Foundation Pediatric Diabetes Research & Edtcation CHOC	Pacific Bell
	Pediatric Cancer Research Foundation Of Orange County	Pacific Bell
	Sanematsu Louise MD	Pacific Bell
	Shalwitz Robert MD	Pacific Bell
	Shen Violet MD	Pacific Bell
	Short Sandra MD	Pacific Bell
	Veiga Patricia MD	Pacific Bell
	Weinthal Joel MD	Pacific Bell
	Worcester Carrie C MD	Pacific Bell
1994	HANTEN STEPHEN J MD	Cole Information Services
	BENEZER DORIT MD	Cole Information Services
	WEINTHAL JOEL MD	Cole Information Services
	DEBORAH MC CURDY MD	Cole Information Services
	DAVID A HICKS MD	Cole Information Services
	CARRIE C WORCESTER MD	Cole Information Services
	BRUCE NICKERSON MD	Cole Information Services
	ANTONIO ARRIETA MD	Cole Information Services

FINDINGS

<u>Year</u>	<u>Uses</u>	<u>Source</u>
1994	ANN K KERSHNAR MD	Cole Information Services
	M H GOLDEN CO	Cole Information Services
	MCCURDY DEBORAH	Cole Information Services
	LANG DAVID J MD	Cole Information Services
	VEIGA PATRICIA MD	Cole Information Services
	BRUCE A BUCKINGHAM MD	Cole Information Services
	SHORT SANDRA MD	Cole Information Services
	FLORES MITCH MD	Cole Information Services
	P A D R E FNDTN	Cole Information Services
	DORIT BEN EZER MD	Cole Information Services
	DAVID J LANG MD	Cole Information Services
	CHRISTY SANDBORG MD	Cole Information Services
	FOWLER GLENN W MD	Cole Information Services
	NICKERSON BRUCE MD	Cole Information Services
	CHILDRENS HOSPITAL ORANGE CTY	Cole Information Services
	CHOC	Cole Information Services
	CHILDRENS HOSPITAL	Cole Information Services
	HARRIET M OPFELL MD	Cole Information Services
	STEINY&COMPANY INC	Cole Information Services
1991	Amlie Ragnar N MD neonatology	Pacific Bell
	Anas Nick G MD pediatric pulmonary diseases	Pacific Bell
	Bennetts Geni A MD pediatric hematology oncology	Pacific Bell
	Cairo Mitchell S MD pediatnc hematology oncology	Pacific Bell
	Cairo Wm @Laguna Beach@	Pacific Bell
	General Information	Pacific Bell
	From Beach Area Call	Pacific Bell
	Admitting	Pacific Bell
	Goodman Gary MD pediatric intensive care	Pacific Bell
	Hnten Stephen J MD neonatology	Pacific Bell
	Hicks David A MD pediatric pulmonary diseases	Pacific Bell
	Hodder Felicity MD pediatric hematology oncology	Pacific Bell
	Hoddick Kitty	Pacific Bell
	James John A MD	Pacific Bell
	James John A MD	Pacific Bell
	Kempert Pamela MD	Pacific Bell

FINDINGS

<u>Year</u>	<u>Uses</u>	<u>Source</u>
1991	Lang David JMD	Pacific Bell
	Lubinsky Paul MD	Pacific Bell
	M H Golden Co	Pacific Bell
	Opfell Harriet M MD	Pacific Bell
	Opfell Harriet MD	Pacific Bell
	Pediatric Cancer Research Foundation Of Orange County	Pacific Bell
	Rucker Ralph W MD pediatic pulmonary diseases	Pacific Bell
	Schooley Katherine MD	Pacific Bell
	Shen Violet MD	Pacific Bell
	Steiny And Company Inc	Pacific Bell
	Worcester Carrie C MD neonatology	Pacific Bell
1986	Chnsteson Co	Pacific Bell
1955	Twaits Ford J Co contrs	The Pacific Telephone and Telegraph Co.

456 S MAIN ST

<u>Year</u>	<u>Uses</u>	<u>Source</u>
2015	MANDY GARCIA	Cole Information Services
1975	UNIFORM CENTER	Luskey Brothers & Co., Inc.
1970	Uniform Center	General Telephone Co., of California
1966	Uniform Center	Pacific Telephone

460 S MAIN ST

<u>Year</u>	<u>Uses</u>	<u>Source</u>
1999	ORIGINAL ITALIAN PIZZA	Cole Information Services
1995	Original Italian Pizza	Pacific Bell
1994	SAMS ORIGINAL PIZZA	Cole Information Services
1986	Sams Original Pizza	Pacific Bell
	Original Sams Pizza	Pacific Bell
1980	Original Sams Pizza	Pacific Telephone
1975	Original Sams Pizza	Luskey Brothers & Co., Inc.
1970	Esquire Sandwichl Shop	General Telephone Co., of California
1966	Esquire Meats	Pacific Telephone

462 S MAIN ST

<u>Year</u>	<u>Uses</u>	<u>Source</u>
1999	CHIFA RESTAURANT	Cole Information Services
1995	Chifa Restaurant	Pacific Bell
1994	CHIFA RESTAURANT	Cole Information Services

FINDINGS

<u>Year</u>	<u>Uses</u>	<u>Source</u>
1986	La Pmnata Inn	Pacific Bell
1975	Louies Mexican Food	Luskey Brothers & Co., Inc.
1970	Louies Mexican Food	General Telephone Co., of California
1966	LOUIES MEXICAN FOOD	Pacific Telephone

464 S MAIN ST

<u>Year</u>	<u>Uses</u>	<u>Source</u>
2015	JOEL RETTEW	Cole Information Services
2009	JOEL RETTEW	Cole Information Services
2004	JOEL RETTEW	Cole Information Services
1999	COINS JEWELRY AND COLLECTABLES INCORPORATED	Cole Information Services
	RETTEW JOEL COINS	Cole Information Services
	JOEL RETTEW	Cole Information Services
1995	Rare Coin Investments	Pacific Bell
	Rettew Joel coins	Pacific Bell
	Coins Jewelry And Collectables Inc	Pacific Bell
1994	COINS JEWELRY & COLLECTABLES	Cole Information Services
1991	Orange	Pacific Bell
1986	Orange	Pacific Bell
1975	Adler Shoes	Luskey Brothers & Co., Inc.
1966	S & A Shoes Inc	Pacific Telephone
1955	Brimhall & Bauer Hdwe	The Pacific Telephone and Telegraph Co.

468 S MAIN ST

<u>Year</u>	<u>Uses</u>	<u>Source</u>
2015	TACO BELL	Cole Information Services
2009	TACO BELL	Cole Information Services
2004	TACO BELL	Cole Information Services

472 S MAIN ST

<u>Year</u>	<u>Uses</u>	<u>Source</u>
1995	M & S Liquor Store	Pacific Bell
1994	M & S LIQUOR STORE	Cole Information Services
1991	M & S Liquor Store	Pacific Bell
1986	M & S Liquor Store	Pacific Bell
	Le Bag Brown	Pacific Bell
1980	& a&S Lliquor Store	Pacific Telephone
1975	M & S Liquor Store	Luskey Brothers & Co., Inc.
1966	M & S Liquor Store	Pacific Telephone

FINDINGS

474 S MAIN ST

<u>Year</u>	<u>Uses</u>	<u>Source</u>
1999	STANDARD BEAUTY & BARBER SUPPLIES	Cole Information Services
1995	Jans Hair Design	Pacific Bell
1994	STANDARD BEAUTY & BARBER SUPLS	Cole Information Services
	JANS HAIR DESIGN	Cole Information Services
1991	Standard Beauty & Barber Supplies	Pacific Bell
	Jans Hair Design	Pacific Bell
1986	Jans Hair Design	Pacific Bell
1975	Orange	Luskey Brothers & Co., Inc.
1970	Orange	General Telephone Co., of California
	AVCO FINANCIAL SERVICES Diversified & Specialty Sales Office	General Telephone Co., of California
1966	SEABOARD FINANCE CO	Pacific Telephone
	Orange	Pacific Telephone

S MAIN ST ORANGE

331 S MAIN ST ORANGE

<u>Year</u>	<u>Uses</u>	<u>Source</u>
1975	MAIN STREET FURNITURE	Luskey Brothers & Co., Inc.

S PEPPER ST

406 S PEPPER ST

<u>Year</u>	<u>Uses</u>	<u>Source</u>
1995	Maurer David	Pacific Bell

STEWART

1100 STEWART

<u>Year</u>	<u>Uses</u>	<u>Source</u>
1995	ST JOSEPH HOSPITAL	Pacific Bell
	ST JOSEPH HOSPITAL	Pacific Bell
	ST JOSEPH HOSPITAL	Pacific Bell
	ST JOSEPH HOSPITAL	Pacific Bell
	ST JOSEPH HOSPITAL	Pacific Bell
	ST JOSEPH HOSPITAL	Pacific Bell
	ST JOSEPH HOSPITAL	Pacific Bell
	ST JOSEPH HOSPITAL	Pacific Bell

FINDINGS

<u>Year</u>	<u>Uses</u>	<u>Source</u>
1995	ST JOSEPH HOSPITAL	Pacific Bell
	ST JOSEPH HOSPITAL	Pacific Bell
	ST JOSEPH HOSPITAL	Pacific Bell
	ST JOSEPH HOSPITAL	Pacific Bell
	ST JOSEPH HOSPITAL	Pacific Bell
1970	ST JOSEPH HOSPITAL	General Telephone Co., of California

1310 STEWART

<u>Year</u>	<u>Uses</u>	<u>Source</u>
1995	Randazzo H 9957026	Pacific Bell
	Law Lines 3613820	Pacific Bell
	Aisner B WESTMINSTER	Pacific Bell
	Aisner B WESTMINSTER	Pacific Bell
	WEINERT CARL R JR MD	Pacific Bell

STEWART DR

1100 STEWART DR

<u>Year</u>	<u>Uses</u>	<u>Source</u>
1986	N ATURAL FAMILY PLAN N IN G HOS PITAL	Pacific Bell Pacific Bell
1980	N ATURAL FAMILY PLAN N IN G	Pacific Telephone
1975	St Joseph Hospital In Service Volunteers	Luskey Brothers & Co., Inc.
	Loyola Marymount @Orange@ Campus	Luskey Brothers & Co., Inc.
	Hospital Building & Equipment Co	Luskey Brothers & Co., Inc.
	Alcoholism And Recovery Services	Luskey Brothers & Co., Inc.
	ST JOSEPH HOSPITAL	Luskey Brothers & Co., Inc.
1965	St Josephs Hospital	Luskey Brothers & Co., Inc.

1127 STEWART DR

<u>Year</u>	<u>Uses</u>	<u>Source</u>
1952	Jacobs R A 2249 a	Luskeys Directory Service Co.

1131 STEWART DR

<u>Year</u>	<u>Uses</u>	<u>Source</u>
1955	Bjork Carl A	The Pacific Telephone and Telegraph Co.
1952	Bjork C A	Luskeys Directory Service Co.

FINDINGS

1137 STEWART DR

<u>Year</u>	<u>Uses</u>	<u>Source</u>
1955	Blankman Glenn W	The Pacific Telephone and Telegraph Co.
1952	Doak G N	Luskeys Directory Service Co.

1140 STEWART DR

<u>Year</u>	<u>Uses</u>	<u>Source</u>
1955	Grady Madeleine	The Pacific Telephone and Telegraph Co.

1141 STEWART DR

<u>Year</u>	<u>Uses</u>	<u>Source</u>
1955	Flukey Mildred	The Pacific Telephone and Telegraph Co.
1952	Webster J S	Luskeys Directory Service Co.

1201 STEWART DR

<u>Year</u>	<u>Uses</u>	<u>Source</u>
1965	Vacant	Luskey Brothers & Co., Inc.
1955	Wertner Zelma	The Pacific Telephone and Telegraph Co.
1952	Blodgett N N	Luskeys Directory Service Co.

1203 STEWART DR

<u>Year</u>	<u>Uses</u>	<u>Source</u>
1965	Einsman WH	Luskey Brothers & Co., Inc.
1955	Seeger L E	The Pacific Telephone and Telegraph Co.
1952	Buckley Robt	Luskeys Directory Service Co.

1204 STEWART DR

<u>Year</u>	<u>Uses</u>	<u>Source</u>
1965	Wright Thielma	Luskey Brothers & Co., Inc.
	Owens Allen	Luskey Brothers & Co., Inc.
1955	Owens Allen	The Pacific Telephone and Telegraph Co.
1950	Tinker Pat r	The Pacific Telephone and Telegraph Co.
1946	Berkey H S r	Southern California Telephone Co.

1209 STEWART DR

<u>Year</u>	<u>Uses</u>	<u>Source</u>
1965	Holieos MH	Luskey Brothers & Co., Inc.
1955	Gray M E	The Pacific Telephone and Telegraph Co.

1213 STEWART DR

<u>Year</u>	<u>Uses</u>	<u>Source</u>
1965	Arnold Marcia	Luskey Brothers & Co., Inc.

FINDINGS

<u>Year</u>	<u>Uses</u>	<u>Source</u>
1955	Gray Wm M	The Pacific Telephone and Telegraph Co.

1214 STEWART DR

<u>Year</u>	<u>Uses</u>	<u>Source</u>
1965	Drew EJ	Luskey Brothers & Co., Inc.
1955	Drew E J	The Pacific Telephone and Telegraph Co.
1950	Robbins S E r	The Pacific Telephone and Telegraph Co.
1946	Robbins S E r	Southern California Telephone Co.
1945	S E Robbins	Western Directory Co.
1936	S P Ehlen	Western Directory Co.
1930	E P EHLEN	Western Directory Co.

1216 STEWART DR

<u>Year</u>	<u>Uses</u>	<u>Source</u>
1965	No Return	Luskey Brothers & Co., Inc.

1221 STEWART DR

<u>Year</u>	<u>Uses</u>	<u>Source</u>
1965	Caster HL	Luskey Brothers & Co., Inc.
1955	Caster H L	The Pacific Telephone and Telegraph Co.
1952	Caster H L	Luskeys Directory Service Co.
1950	Caster H L r	The Pacific Telephone and Telegraph Co.
1946	Caster H L r	Southern California Telephone Co.
1945	H L Caster	Western Directory Co.
1936	F E J Ronsholdt	Western Directory Co.
1930	D H EVANS	Western Directory Co.

1222 STEWART DR

<u>Year</u>	<u>Uses</u>	<u>Source</u>
1965	Adams BA	Luskey Brothers & Co., Inc.
1955	Christensen R J	The Pacific Telephone and Telegraph Co.

1224 STEWART DR

<u>Year</u>	<u>Uses</u>	<u>Source</u>
1965	Vacant	Luskey Brothers & Co., Inc.

1226 STEWART DR

<u>Year</u>	<u>Uses</u>	<u>Source</u>
1965	Brown Johlin	Luskey Brothers & Co., Inc.

FINDINGS

1227 STEWART DR

<u>Year</u>	<u>Uses</u>	<u>Source</u>
1965	Harlouichet Catherine	Luskey Brothers & Co., Inc.
1955	Kolling Donald E Lt	The Pacific Telephone and Telegraph Co.

1230 STEWART DR

<u>Year</u>	<u>Uses</u>	<u>Source</u>
1965	Mueller FC	Luskey Brothers & Co., Inc.
1955	Mueller Fritz C	The Pacific Telephone and Telegraph Co.
1952	Mueller F C	Luskeys Directory Service Co.
1950	Mueller Fritz C r	The Pacific Telephone and Telegraph Co.
1945	Fritz Miller	Western Directory Co.
1936	E B Higgins	Western Directory Co.
1930	W F DE WO IF	Western Directory Co.

1231 STEWART DR

<u>Year</u>	<u>Uses</u>	<u>Source</u>
1965	Vincent GW	Luskey Brothers & Co., Inc.
1955	Vincent Geo W	The Pacific Telephone and Telegraph Co.
1952	Thurbe C L Mrs KI 3 a	Luskeys Directory Service Co.

1240 STEWART DR

<u>Year</u>	<u>Uses</u>	<u>Source</u>
1965	Laribert LM Mrs	Luskey Brothers & Co., Inc.
	Leonard Sanitarium	Luskey Brothers & Co., Inc.
1955	LEONARD SANITARIUM	The Pacific Telephone and Telegraph Co.
	Jones Leonard A Leonard Sanitarium	The Pacific Telephone and Telegraph Co.
1950	Jones Leonard A Leonard Sanitarium	The Pacific Telephone and Telegraph Co.
	Jerome Louise r	The Pacific Telephone and Telegraph Co.
1946	Johnson Frances r	Southern California Telephone Co.
	Leonard Sanitarium	Southern California Telephone Co.
	Leonard Mary L Leonard Sanitarium	Southern California Telephone Co.
1945	Leonards Sanitarium	Western Directory Co.
1941	Letto Thos L r	Southern California Telephone Co.
1936	Santa Ana Clinic	Western Directory Co.
1930	WALTER HARTMAN	Western Directory Co.

1241 STEWART DR

<u>Year</u>	<u>Uses</u>	<u>Source</u>
1965	Barber WE	Luskey Brothers & Co., Inc.
1955	Thurber J Ward Mrs	The Pacific Telephone and Telegraph Co.

FINDINGS

<u>Year</u>	<u>Uses</u>	<u>Source</u>
1945	G M Gilmore	Western Directory Co.
1941	Gilmore Geo r	Southern California Telephone Co.
1936	G M Gilmore	Western Directory Co.

1304 STEWART DR

<u>Year</u>	<u>Uses</u>	<u>Source</u>
1980	No Charse Ask Opr For	Pacific Telephone
	Dial A Lift bus serv	Pacific Telephone
	DIAL A HE ARIN G TE S T PROVIDE N CE S PE E CH & @Huntington Beach@ ARIN G CE N TE R	Pacific Telephone
	From Santa Ana Telephones Call	Pacific Telephone
1975	PROVIDENCE SPEECH & HEARING CENTER	Luskey Brothers & Co., Inc.
1965	Hartlian Sadie	Luskey Brothers & Co., Inc.
1955	Hartman Sadie H Mrs	The Pacific Telephone and Telegraph Co.
1952	Hartman S H Mrs KI 3 a	Luskeys Directory Service Co.
1950	Hartman Walter r	The Pacific Telephone and Telegraph Co.
1946	Hartman Walter r	Southern California Telephone Co.
1945	Walter Hartman	Western Directory Co.
1941	Hartman Walter r	Southern California Telephone Co.
1936	St Josephs Hospital	Western Directory Co.
	Walter Hartman	Western Directory Co.

1307 STEWART DR

<u>Year</u>	<u>Uses</u>	<u>Source</u>
1986	American International Clinic	Pacific Bell
	KE RLAKIAN VA@Huntington Beach@ G MD	Pacific Bell
1980	Reading Center School	Pacific Telephone
1975	Collins Tony	Luskey Brothers & Co., Inc.
1965	Jenson AJ	Luskey Brothers & Co., Inc.
1955	Kohl Chas W	The Pacific Telephone and Telegraph Co.
1952	Lamme D D Mrs KI 2 a	Luskeys Directory Service Co.
1950	Lamme Geo M Mrs r	The Pacific Telephone and Telegraph Co.
1946	Lamme Geo M Mrs r	Southern California Telephone Co.
1945	Mrs D D Lamme	Western Directory Co.

1309 STEWART DR

<u>Year</u>	<u>Uses</u>	<u>Source</u>
1965	Jenson J	Luskey Brothers & Co., Inc.

FINDINGS

1310 STEWART DR

<u>Year</u>	<u>Uses</u>	<u>Source</u>
1986	Feldman Martin J MD Inc	Pacific Bell
	Fierling Kathline LCS W	Pacific Bell
	Friedman Chas MD Allied Associates	Pacific Bell
	Furnas David W MD	Pacific Bell
	Gazzaniga Alan B MD	Pacific Bell
	Gelker Peter MD	Pacific Bell
	Ofc	Pacific Bell
	Green Rodney R MS W	Pacific Bell
	Gwiup Grant MD	Pacific Bell
	Han Dong S MD Allied Associates	Pacific Bell
	Haslett W L MD Allied Associates	Pacific Bell
	Heather Loren W MD	Pacific Bell
	Hinckle Peter A MD	Pacific Bell
	Horton & Converse Home Health Care Center	Pacific Bell
	HORTON & CON VE RS E PHARMACY	Pacific Bell
	Humphreys P C MD Allied Associates	Pacific Bell
	Investors Property Services	Pacific Bell
	IRE LAN D MARY LLOYD MD phys & surgs	Pacific Bell
	IRE LAN D MC MAS TE R ROS E N FE LD & W E IN E RT phys & surgs	Pacific Bell
	Jansen Frederic W MD A Professional Corporation	Pacific Bell
	Jordan Clifford R MD Allied Associates	Pacific Bell
	Katz Jeffry A MD Allied Associates	Pacific Bell
	KLE IN BE RG JOHN I MD IN C	Pacific Bell
	Kwon Young H MD Allied Associates	Pacific Bell
	LAKS HIN ABRAHAM S MD IN C	Pacific Bell
	Legome Milton E MD	Pacific Bell
	Levine Jeffrey A MD	Pacific Bell
	Marks Phllip MD Allied Associates	Pacific Bell
	Martin Donald C MD	Pacific Bell
	Mc Clung Herbert C MD Allied Assoc ales	Pacific Bell
	Mc Coy D D MD Allied Associates	Pacific Bell
	Mc Kenna Patricia S MD Allied Associates	Pacific Bell
	MC MAS TE R W E IN E RT ROS E N FE LD& IRE LAN D phys & surgs	Pacific Bell
	Medical Computer Resources	Pacific Bell

FINDINGS

<u>Year</u>	<u>Uses</u>	<u>Source</u>
1986	Miller Malcolm G MD Allied Associates	Pacific Bell
	MORAN ROW E N & DORS E Y IN C	Pacific Bell
	Nephrology Specialists Medical Group Inc	Pacific Bell
	Newman S A MD Allied Associates	Pacific Bell
	Ofc	Pacific Bell
	Orange Orthopedic Medical Group Inc	Pacific Bell
	Oswald Arthur J MD Allied Associates	Pacific Bell
	Palafox Brian A MD	Pacific Bell
	Parson Narendra L MD Allied Associates	Pacific Bell
	Peacock Diagnostics	Pacific Bell
	Pepitone Ronald E MD Allied Associates	Pacific Bell
	Plastic Surgery Associates Of Orange County	Pacific Bell
	Prescott Frederick S MD Inc	Pacific Bell
	Providence Assn	Pacific Bell
	R & K Interests Inc	Pacific Bell
	Rahn Gregory J MD Allied Associates	Pacific Bell
	ROBIN S ON HARRE LL E MD IN C	Pacific Bell
	ROBIN S ON JE RALD V MD otolaryngology	Pacific Bell
	ROS E N FE LD MC MAS TE R W E IN E RT & IRE LAN D phys & surgs	Pacific Bell
	Ruhland Donald MD Allied Associates	Pacific Bell
	Salyer John M MD Allied Associates	Pacific Bell
	Schilling Walter M D Allied Associates	Pacific Bell
	Sherk B R III	Pacific Bell
	Sherk Louise G MD	Pacific Bell
	Sigala Jerald F MD	Pacific Bell
	Sim ee Aisha MD FACS A Professional Corp	Pacific Bell
	Simon C L MD Allied Associates	Pacific Bell
	SperIng Donald R MD	Pacific Bell
	Summers Frank W MD Allied Associates	Pacific Bell
	Abdalla Michael W MD	Pacific Bell
	Abraham John T MD Allied Associates	Pacific Bell
	Acharya S B MD	Pacific Bell
	Achauer Bnrce M MD	Pacific Bell
	AIS HA S IMJE E MD A PROFE S S ION AL CORP	Pacific Bell
	Akey Kenneth V MD	Pacific Bell

FINDINGS

<u>Year</u>	<u>Uses</u>	<u>Source</u>
1986	Allied Associates	Pacific Bell
	Anzaldo E Peter MD	Pacific Bell
	Berger Robert H MD	Pacific Bell
	Chiang Patrick J MD Allied Associates	Pacific Bell
	CIS N E ROS ALFRE D L m D	Pacific Bell
	CoCasquejo Carmelita R MD FLAP	Pacific Bell
	Cohen Alen MD Aided Associates	Pacific Bell
	Connolly John E MD	Pacific Bell
	Coutsoftides Theodore MD Inc	Pacific Bell
	Edelman Philip A m D	Pacific Bell
	Equidon Contractors	Pacific Bell
	Eyler Steven W MD Allied Associates	Pacific Bell

1340 STEWART DR

<u>Year</u>	<u>Uses</u>	<u>Source</u>
1952	St Joseph Hsp 1082 & KI 2 a	Luskeys Directory Service Co.

W COLUMBIA PL

1221 W COLUMBIA PL

<u>Year</u>	<u>Uses</u>	<u>Source</u>
1955	Jordan G R	The Pacific Telephone and Telegraph Co.

W CULVER AVE

1529 W CULVER AVE

<u>Year</u>	<u>Uses</u>	<u>Source</u>
2015	SOFIA CULVER	Cole Information Services
	JOHN BECERRA	Cole Information Services
	BRENDA BEIZA	Cole Information Services
	SADY DEROUX	Cole Information Services
	ANDREA BEST	Cole Information Services
	ERICH REISSMUELLER	Cole Information Services
	JENNIFER VINEY	Cole Information Services
	ROBERT WARD	Cole Information Services
	YEHCHIE CHIAM	Cole Information Services
	ANDREA GARCIA	Cole Information Services
	MARIA GUTIERREZ	Cole Information Services
	ROSA MENDOZA	Cole Information Services
	JOHN MORAN	Cole Information Services

FINDINGS

<u>Year</u>	<u>Uses</u>	<u>Source</u>
2015	ANTONIO SOLIS	Cole Information Services
	KRIS TAYLOR	Cole Information Services
	JOBY BEDNAR	Cole Information Services
	THOMAS ZAUG	Cole Information Services
	ANGELA CHENG	Cole Information Services
	KEN JENSEN	Cole Information Services
	JUVENAL PALACIOS	Cole Information Services
	LINDA WARD	Cole Information Services
	GILDA BRUCE	Cole Information Services
	JOSE ALCALA	Cole Information Services
	VIEN NGUYEN	Cole Information Services
	ALAN TAYLOR	Cole Information Services
	HAE PARK	Cole Information Services
	MANGALJIT SINGH	Cole Information Services
	SINGH MANGALJIT	Cole Information Services
2009	FOUNTAINBLEAU APARTMENTS	Cole Information Services
	PATRICIA INFANTE	Cole Information Services
	MISAEAL SALGADO	Cole Information Services
	FONTAINEBLEAU APARTMENTS	Cole Information Services
	CYNTHIA BENNETT	Cole Information Services
	MANGALJIT SINGH	Cole Information Services
	M SCHLEGEL	Cole Information Services
	SANDRA GARCIA	Cole Information Services
	GILDA BRUCE	Cole Information Services
	MICHELLE PEEPLES	Cole Information Services
	MARY OBERSCHLAKE	Cole Information Services
	STEPHEN BAUGHMAN	Cole Information Services
	B ROMERO	Cole Information Services
	THOMAS ZAUG	Cole Information Services
	TRINA WILLIAMS	Cole Information Services
	RESHMA ALEX	Cole Information Services
	PATRICIA MANZO	Cole Information Services
	EITAN JARAMILLO	Cole Information Services
	MARIA QUINTERO	Cole Information Services
	NOELIA MEDINA	Cole Information Services
	MOHAMMADSALIM ZIAEY	Cole Information Services
	NADINE JENSEN	Cole Information Services
	ZACHARY PIERSON	Cole Information Services

FINDINGS

<u>Year</u>	<u>Uses</u>	<u>Source</u>
2009	DESERET RODRIGUEZ	Cole Information Services
	SADY DEROUX	Cole Information Services
	HARVEY ONSTOTT	Cole Information Services
	PAUL OBERSCHLAKE	Cole Information Services
	MITCH SEEGER	Cole Information Services
	MIEASYCHINESE	Cole Information Services
	SARA AGUILAR	Cole Information Services
	HAROLD STERLING	Cole Information Services
	SANTIAGO BAUTISTA	Cole Information Services
2004	FONTAINEBLEAU APARTMENTS	Cole Information Services
	HERVIN BARRIENTOS	Cole Information Services
	LINDA FLORES	Cole Information Services
	MARLA VASQUEZ	Cole Information Services
	C WU	Cole Information Services
	HUBERTO CASTILLO	Cole Information Services
	BRYAN BARKER	Cole Information Services
	S SANTIAGO	Cole Information Services
	MELCHOR SAYOC	Cole Information Services
	TIMOTHY DEWITT	Cole Information Services
	ADRIANA GALASSO	Cole Information Services
	VALENTINO JACOB	Cole Information Services
	PATRICIA MANZO	Cole Information Services
	JASON PAREDES	Cole Information Services
	J REAY	Cole Information Services
	JOVITO REYES	Cole Information Services
	MARJORIE OSBORN	Cole Information Services
	CHIOMA ELENDU	Cole Information Services
	GILDA BRUCE	Cole Information Services
	SANDRA GARCIA	Cole Information Services
	FAYAD HAMIDEH	Cole Information Services
	LARA KHAJETOORIANS	Cole Information Services
	EUGENE FELIZARDO	Cole Information Services
	ROY TOOTH	Cole Information Services
	NORBERTO DEVERA	Cole Information Services
	RONALD CUMMINGS	Cole Information Services
	ANSELMO VALDEZ	Cole Information Services
	MIGUEL OLVERA	Cole Information Services
	RICARDO CENTENO	Cole Information Services

FINDINGS

<u>Year</u>	<u>Uses</u>	<u>Source</u>
2004	IGUSTI MARDANA	Cole Information Services
	LOURDES OCHEA	Cole Information Services
	HAROLD STERLING	Cole Information Services
1999	C MARINEZ	Cole Information Services
	HAROLD STERLING	Cole Information Services
	MITCH SEEGER	Cole Information Services
	HARVEY ONSTOTT	Cole Information Services
	PAUL OBERSCHLAKE	Cole Information Services
	SADY DEROUX	Cole Information Services
	ZACHARY PIERSON	Cole Information Services
	NADINE JENSEN	Cole Information Services
	MOHAMMADSALIM ZIAEY	Cole Information Services
	NOELIA MEDINA	Cole Information Services
	MARIA QUINTERO	Cole Information Services
	EITAN JARAMILLO	Cole Information Services
	RESHMA ALEX	Cole Information Services
	TRINA WILLIAMS	Cole Information Services
	THOMAS ZAUG	Cole Information Services
	MARY OBERSCHLAKE	Cole Information Services
	MICHELLE PEEPLES	Cole Information Services
	GILDA BRUCE	Cole Information Services
	MANGALJIT SINGH	Cole Information Services
	M SCHLEGEL	Cole Information Services
	CYNTHIA BENNETT	Cole Information Services
	FOUNTAINBLEAU APARTMENTS	Cole Information Services
	SARA AGUILAR	Cole Information Services
1995	Brislin Harold	Pacific Bell
	Decormis Victor	Pacific Bell
	Ellis B L	Pacific Bell
	Fountalnebleau Apartments	Pacific Bell
	Fuerte Ale Jandro	Pacific Bell
	Hewlett Sherman	Pacific Bell
	Luu Nam T	Pacific Bell
	Punsalan Josephine	Pacific Bell
	Singh Jagdish	Pacific Bell
	Watson Glenda	Pacific Bell
	Wd a a Josef	Pacific Bell
	Wid a Dya	Pacific Bell

FINDINGS

<u>Year</u>	<u>Uses</u>	<u>Source</u>
1995	Zevallos Jose Carlos	Pacific Bell
1994	SHERMAN TAX SHELTERED ANNUITY	Cole Information Services
	FONTAINEBLEAU APARTMENTS	Cole Information Services
	WATSON, GLENDA	Cole Information Services
	CHOMINA, LOUIS	Cole Information Services
	CRABLE, YOLANDA	Cole Information Services
1991	Basabilbaso Rodolfo A	Pacific Bell
	Brislin Harold	Pacific Bell
	Brislin SY POBox 2383 @Cypress@	Pacific Bell
	De Giovanni Frank	Pacific Bell
	Ellis BL	Pacific Bell
	Ellis B&M	Pacific Bell
	Ellis Barry A	Pacific Bell
	Fontainebleau Apartments	Pacific Bell
	Fontan Grant & Faith @Westminster@	Pacific Bell
	Hewlett Sherman	Pacific Bell
	James Edward A	Pacific Bell
	James Edward G	Pacific Bell
	Lanteri Carlos	Pacific Bell
	Miller C	Pacific Bell
	Plajzer Stanislaw	Pacific Bell
	Punsalan Josephine	Pacific Bell
	Punsalan L @Huntington Beach@	Pacific Bell
	Punt Bryn	Pacific Bell
	Sherman John O	Pacific Bell
	Sherman Tax Sheltered Annuity Service	Pacific Bell
	Smith J R	Pacific Bell
	Stahl Kent	Pacific Bell
	Watson Glenda	Pacific Bell
	Zevallos Jose Carlos	Pacific Bell
1986	Brislin Harold	Pacific Bell
	Cordero Carlos A	Pacific Bell
	De Giovanni Frank	Pacific Bell
	Ellis B L	Pacific Bell
	Fontainebleau Apartments	Pacific Bell
	Infante D	Pacific Bell
	Kabartay Ghassan M	Pacific Bell
	Martin TCSr	Pacific Bell

FINDINGS

<u>Year</u>	<u>Uses</u>	<u>Source</u>
1986	Osono Cecilia	Pacific Bell
	Richardson Craig	Pacific Bell
	Richardson John	Pacific Bell
	Rowe Georgia	Pacific Bell
	Stensness L	Pacific Bell
	Stoltie H	Pacific Bell
1980	Reed Brandywine	Pacific Telephone
	Salazar Laura	Pacific Telephone
	Sapia Jos A	Pacific Telephone
	Sapien E	Pacific Telephone
	Stensness E	Pacific Telephone
	Trevino Patsy A	Pacific Telephone
	Withers Carolyn & Kent W	Pacific Telephone
	Womack Robt F	Pacific Telephone
	Beltran B	Pacific Telephone
	Benson Dennis A	Pacific Telephone
	Blanchard Nick	Pacific Telephone
	Blanchard Norma J	Pacific Telephone
	Bres in Patrick	Pacific Telephone
	Brislin Harold	Pacific Telephone
	Cossaboom David A	Pacific Telephone
	Donahue David J	Pacific Telephone
	Fontainebleau Apartments	Pacific Telephone
	F ler P	Pacific Telephone
	Frerichs L J	Pacific Telephone
	Infante D	Pacific Telephone
	Jupp P	Pacific Telephone
	Larsen Ben T	Pacific Telephone
	Martin TCSr	Pacific Telephone
	Ouellette R A	Pacific Telephone
	Parker S	Pacific Telephone
1975	Bhatia Prem	Luskey Brothers & Co., Inc.
	Brislin Harold	Luskey Brothers & Co., Inc.
	Burcham A F	Luskey Brothers & Co., Inc.
	Clem E T	Luskey Brothers & Co., Inc.
	Cossaboom David A	Luskey Brothers & Co., Inc.
	Fontainebleau Apartments	Luskey Brothers & Co., Inc.
	Gray K J	Luskey Brothers & Co., Inc.

FINDINGS

<u>Year</u>	<u>Uses</u>	<u>Source</u>
1975	Harris Don W	Luskey Brothers & Co., Inc.
	Howard Alan S	Luskey Brothers & Co., Inc.
	Jinks Theresa M	Luskey Brothers & Co., Inc.
	Kinney Paul R	Luskey Brothers & Co., Inc.
	LaFell E J	Luskey Brothers & Co., Inc.
	Lockett Laura M	Luskey Brothers & Co., Inc.
	Martin E	Luskey Brothers & Co., Inc.
	Mirani Reshma	Luskey Brothers & Co., Inc.
	Moon Ken	Luskey Brothers & Co., Inc.
	Morgan Clifford R	Luskey Brothers & Co., Inc.
	Ott Timothy J	Luskey Brothers & Co., Inc.
	Palmieri Smeraldo	Luskey Brothers & Co., Inc.
	Parker S	Luskey Brothers & Co., Inc.
	Richie Mary W	Luskey Brothers & Co., Inc.
	Robbins John D	Luskey Brothers & Co., Inc.
	Stensness E	Luskey Brothers & Co., Inc.
	Takhar T S	Luskey Brothers & Co., Inc.
	Tepper Ina O	Luskey Brothers & Co., Inc.
	Thomae Martha	Luskey Brothers & Co., Inc.
1970	Braginton Thos F	General Telephone Co., of California
	Brislin Sherrie A	General Telephone Co., of California
	Bruckner Nicholas	General Telephone Co., of California
	Courtney John	General Telephone Co., of California
	Davey R	General Telephone Co., of California
	Fontalnebleau Apts	General Telephone Co., of California
	Foy Roger	General Telephone Co., of California
	Geller Lillian	General Telephone Co., of California
	Half Kenneth H Jr	General Telephone Co., of California
	Janzen D L	General Telephone Co., of California
	Karom Margaret	General Telephone Co., of California
	Lankard R L	General Telephone Co., of California
	Lonkard Skip	General Telephone Co., of California
	Mahoney Gary J	General Telephone Co., of California
	Mathias T Wayne	General Telephone Co., of California
	Nassab John A	General Telephone Co., of California
	Richie Mary W	General Telephone Co., of California
	Rosenfield K H	General Telephone Co., of California
	Soria Elias G	General Telephone Co., of California

FINDINGS

<u>Year</u>	<u>Uses</u>	<u>Source</u>
1970	Stensness E	General Telephone Co., of California
	Tepper Ina O	General Telephone Co., of California
	Tuccl Alberta	General Telephone Co., of California
	Walkup Lynn B	General Telephone Co., of California
	Wallace Jas E	General Telephone Co., of California
	Webb Susan N	General Telephone Co., of California
1966	Blair Wm J	Pacific Telephone
	Croxen Lewis E	Pacific Telephone
	Dunning Alvin D	Pacific Telephone
	Fontainebleau Apts	Pacific Telephone
	Hendricks Susie	Pacific Telephone
	Grossmann Norbert	Pacific Telephone
	Hamilton Martha	Pacific Telephone
	Herr J F	Pacific Telephone
	Hino Millard J	Pacific Telephone
	Jinks Theresa M	Pacific Telephone
	Mackanos Carol	Pacific Telephone
	Maclean Carolyn C	Pacific Telephone
	Madara Richard E	Pacific Telephone
	Mercil Armand A	Pacific Telephone
	Napier Loretta E	Pacific Telephone
	Nelson J A	Pacific Telephone
	Nichols Elsie	Pacific Telephone
	Peacock Erle Fletcher Sr	Pacific Telephone
	Richie Mary W	Pacific Telephone
	Simons Helen E	Pacific Telephone
	Simons J B	Pacific Telephone
	Smeltzer Maxine	Pacific Telephone
	Smith Franklin C	Pacific Telephone
	Smith Wilburn	Pacific Telephone
	Tepper Ina O	Pacific Telephone
	Tiritilli Fred C	Pacific Telephone
	Tucci Alberta	Pacific Telephone
	Wallace Jas E	Pacific Telephone
	Webb Susan N	Pacific Telephone
	Weis Mary L	Pacific Telephone
	West Ernest	Pacific Telephone
	Yarbrough Maryann	Pacific Telephone

FINDINGS

<u>Year</u>	<u>Uses</u>	<u>Source</u>
1966	Young Ernest C	Pacific Telephone

W PALMYRA AVE

1200 W PALMYRA AVE

<u>Year</u>	<u>Uses</u>	<u>Source</u>
2004	STEPHANIE PRENDEZ	Cole Information Services

1201 W PALMYRA AVE

<u>Year</u>	<u>Uses</u>	<u>Source</u>
2015	PATRICIA SAMPERI	Cole Information Services
2009	OCCUPANT UNKNOWN	Cole Information Services
2004	OCCUPANT UNKNOWN	Cole Information Services

1202 W PALMYRA AVE

<u>Year</u>	<u>Uses</u>	<u>Source</u>
2004	OCCUPANT UNKNOWN	Cole Information Services
1995	Tan Melvin Andre	Pacific Bell
1994	TAN, MELVYN A	Cole Information Services
1991	Tan Melvyn Andre	Pacific Bell
1975	Bloom Thos W	Luskey Brothers & Co., Inc.

1203 W PALMYRA AVE

<u>Year</u>	<u>Uses</u>	<u>Source</u>
2015	FRANCISCO MURILLO	Cole Information Services
2009	OCCUPANT UNKNOWN	Cole Information Services
2004	OCCUPANT UNKNOWN	Cole Information Services
1991	Lewis Jack	Pacific Bell
1950	Crocoll F A r	The Pacific Telephone and Telegraph Co.

1204 W PALMYRA AVE

<u>Year</u>	<u>Uses</u>	<u>Source</u>
2004	OCCUPANT UNKNOWN	Cole Information Services
1994	HUBERTY, PATRICK	Cole Information Services
1991	Inns Fred & Sonia	Pacific Bell
1986	Inns Fred & Sonia	Pacific Bell
1975	Bloom Chris	Luskey Brothers & Co., Inc.
1950	Bloom W E r	The Pacific Telephone and Telegraph Co.

FINDINGS

1205 W PALMYRA AVE

<u>Year</u>	<u>Uses</u>	<u>Source</u>
2009	LYLE PARRIOTT	Cole Information Services
2004	LYLE PARRIOTT	Cole Information Services
1999	LYLE PARRIOTT	Cole Information Services
1975	Makarewicz C	Luskey Brothers & Co., Inc.
1950	Bonebrake C C r	The Pacific Telephone and Telegraph Co.
1946	Bonebrake C C r	Southern California Telephone Co.
1941	Bonebrake C C r	Southern California Telephone Co.

1210 W PALMYRA AVE

<u>Year</u>	<u>Uses</u>	<u>Source</u>
1980	Lowe M M	Pacific Telephone

1213 W PALMYRA AVE

<u>Year</u>	<u>Uses</u>	<u>Source</u>
2015	DEBRA HARRIS	Cole Information Services
2009	ENRIQUE RESENDIZ	Cole Information Services
	GREGORY HART	Cole Information Services
2004	GREGORY HART	Cole Information Services
	MICHAEL GAGNON	Cole Information Services
1999	ENRIQUE RESENDIZ	Cole Information Services
1995	Hart Chris	Pacific Bell
1994	COSSABLOOM, BRUCE	Cole Information Services
1991	Toban Jin	Pacific Bell
1986	Palmisano Greg	Pacific Bell
	Luos Victor	Pacific Bell
	Coomler Darren	Pacific Bell
	Bayside Construction Co	Pacific Bell
1980	Thompson Alfred t	Pacific Telephone
	Burchfield Philip A	Pacific Telephone
1975	Thompson Richard Lee	Luskey Brothers & Co., Inc.
	Thompson Alfred L	Luskey Brothers & Co., Inc.
	Tarr Wm B	Luskey Brothers & Co., Inc.
1970	Shirey Sandy J	General Telephone Co., of California

1216 W PALMYRA AVE

<u>Year</u>	<u>Uses</u>	<u>Source</u>
1980	Michaels Sherry S	Pacific Telephone

FINDINGS

1218 W PALMYRA AVE

<u>Year</u>	<u>Uses</u>	<u>Source</u>
1975	Adams Dayne W	Luskey Brothers & Co., Inc.

1219 W PALMYRA AVE

<u>Year</u>	<u>Uses</u>	<u>Source</u>
2015	VICTORIA MENDEZ	Cole Information Services
2009	OCCUPANT UNKNOWN	Cole Information Services
2004	OCCUPANT UNKNOWN	Cole Information Services
1999	OCCUPANT UNKNOWN	Cole Information Services

1220 W PALMYRA AVE

<u>Year</u>	<u>Uses</u>	<u>Source</u>
1980	Hatfield Marguerite	Pacific Telephone
1975	Hatfield Marguerite	Luskey Brothers & Co., Inc.
1950	Langan A J r	The Pacific Telephone and Telegraph Co.

1221 W PALMYRA AVE

<u>Year</u>	<u>Uses</u>	<u>Source</u>
2015	MARICA MARTINEZ	Cole Information Services
2004	OCCUPANT UNKNOWN	Cole Information Services
1999	OCCUPANT UNKNOWN	Cole Information Services

1227 W PALMYRA AVE

<u>Year</u>	<u>Uses</u>	<u>Source</u>
1980	Rogers Thos Neal	Pacific Telephone

1228 W PALMYRA AVE

<u>Year</u>	<u>Uses</u>	<u>Source</u>
1980	Fenison Margaret E	Pacific Telephone
1975	Rink Jos L	Luskey Brothers & Co., Inc.
1941	Hatch C C Dr r	Southern California Telephone Co.

1234 W PALMYRA AVE

<u>Year</u>	<u>Uses</u>	<u>Source</u>
1980	Kleinkauf W R	Pacific Telephone
1975	Kleinkauf W R	Luskey Brothers & Co., Inc.

1235 W PALMYRA AVE

<u>Year</u>	<u>Uses</u>	<u>Source</u>
2015	DEBORAH SCHWARTZ	Cole Information Services
	JOEL MILLER	Cole Information Services

FINDINGS

<u>Year</u>	<u>Uses</u>	<u>Source</u>
2015	DEBBIE THOMAS	Cole Information Services
	KARLYN PAYNE	Cole Information Services
	WILLIAM BRUCE	Cole Information Services
	JOSEPH CABRERA	Cole Information Services
	NICOLE MACK	Cole Information Services
2009	JAY GUZOFSKY	Cole Information Services
	KATHERINE HALLEY	Cole Information Services
	KARLYN PAYNE	Cole Information Services
	JIM BAKER	Cole Information Services
	JOESPH SMITH	Cole Information Services
2004	ROBERT DOUGLAS	Cole Information Services
	CATHERINE ZHOU	Cole Information Services
	M ORTIZ	Cole Information Services
	JOESPH SMITH	Cole Information Services
	AMY ROBERTS	Cole Information Services
1999	VERONICA VASQUEZ	Cole Information Services
	MOLLY MALONEY	Cole Information Services
	JAY GUZOFSKY	Cole Information Services
	KARLYN PAYNE	Cole Information Services
	JOESPH SMITH	Cole Information Services
1995	ROBERT DOUGLAS	Cole Information Services
	JAY GUZOFSKY	Cole Information Services
1995	Socorro Antonio P	Pacific Bell
1994	RICH, C A	Cole Information Services
	OCHOA, EVA	Cole Information Services
1991	Ruder Richard	Pacific Bell
	Rich Clarence A	Pacific Bell
1986	Opitz Patrick	Pacific Bell
	Clift H M	Pacific Bell
	Crawford Carol A	Pacific Bell
1980	Tran Hanh Thi	Pacific Telephone
	Sethna Feroza Phiroz	Pacific Telephone
	Guirguis Geo	Pacific Telephone
	Berman Alexandra S	Pacific Telephone
1975	Patterson David	Luskey Brothers & Co., Inc.
	Dhillon Parmjit S	Luskey Brothers & Co., Inc.
	Iaconis Nicolas	Luskey Brothers & Co., Inc.
	Davis C R	Luskey Brothers & Co., Inc.

FINDINGS

<u>Year</u>	<u>Uses</u>	<u>Source</u>
1970	Kao F C	General Telephone Co., of California
1925	R H Obarr	Western Directory Co.

1236 W PALMYRA AVE

<u>Year</u>	<u>Uses</u>	<u>Source</u>
1980	Forbes Paul E & Catalina	Pacific Telephone

1237 W PALMYRA AVE

<u>Year</u>	<u>Uses</u>	<u>Source</u>
2015	ROBERT DALFONSO	Cole Information Services
	TAMMY KIRKPATRICK	Cole Information Services
	RON OLIVAREZ	Cole Information Services
	MARIO VALDIZAN	Cole Information Services
2009	BARBARA BURTON	Cole Information Services
	HEATHER LEE	Cole Information Services
	DAVID JETTE	Cole Information Services
	TRINIDAD CORDOVA	Cole Information Services
	KIM LEA	Cole Information Services
	DEBI FUKUOKA	Cole Information Services
	ROBERT DALFONSO	Cole Information Services
2004	BARBARA BURTON	Cole Information Services
	MARLIZ SAMAYOA	Cole Information Services
	MARTHA LEE	Cole Information Services
	PAUL WEINER	Cole Information Services
	ROBERT DALFONSO	Cole Information Services
1999	DAVID JETTE	Cole Information Services
	BARBARA BURTON	Cole Information Services
	HEATHER LEE	Cole Information Services
	BARBARA MAINE	Cole Information Services
	KIM LEA	Cole Information Services
	DEBI FUKUOKA	Cole Information Services
	ROBERT DALFONSO	Cole Information Services
1994	ENGLEMAN, J	Cole Information Services
	MILLER, J J	Cole Information Services
1991	Miller J	Pacific Bell
	Millet J Si L	Pacific Bell
	Miller JL	Pacific Bell
	Beigijanian H	Pacific Bell
	Cox William	Pacific Bell

FINDINGS

<u>Year</u>	<u>Uses</u>	<u>Source</u>
1991	Miller JJ	Pacific Bell
	Miller J&	Pacific Bell
	Miller JL	Pacific Bell
1986	Brittain Ivah	Pacific Bell
	Geisen William J	Pacific Bell
	Johnson Candy	Pacific Bell
	Stoltz Douglas S	Pacific Bell
1980	funk CL	Pacific Telephone
	Kurota Tomoyuki	Pacific Telephone
	Morehead R B II	Pacific Telephone
1975	Bennett M D	Luskey Brothers & Co., Inc.
	Lopez G	Luskey Brothers & Co., Inc.
	Petterson J C Mrs	Luskey Brothers & Co., Inc.
	Van Thyme M E	Luskey Brothers & Co., Inc.
1950	Rancour Emilie Miss r	The Pacific Telephone and Telegraph Co.

1242 W PALMYRA AVE

<u>Year</u>	<u>Uses</u>	<u>Source</u>
1980	Mitchell Paul & Lisa	Pacific Telephone
1941	Lueke Sophie Mrs r	Southern California Telephone Co.

1249 W PALMYRA AVE

<u>Year</u>	<u>Uses</u>	<u>Source</u>
2015	CATHARINE ELLIOTT	Cole Information Services
2009	CATHARINE ELLIOTT	Cole Information Services
2004	CATHARINE ELLIOTT	Cole Information Services
1999	CATHARINE ELLIOTT	Cole Information Services

1301 W PALMYRA AVE

<u>Year</u>	<u>Uses</u>	<u>Source</u>
2015	ADAM LOPEZ	Cole Information Services
2009	FRANCISCA LOPEZ	Cole Information Services
2004	ADAM LOPEZ	Cole Information Services
1999	FRANCISCA LOPEZ	Cole Information Services
1980	Gomez P C	Pacific Telephone
1925	J E Worthington	Western Directory Co.

1303 W PALMYRA AVE

<u>Year</u>	<u>Uses</u>	<u>Source</u>
2015	TRISTIN COFFEY	Cole Information Services

FINDINGS

<u>Year</u>	<u>Uses</u>	<u>Source</u>
2009	GLORIA MENDOZA	Cole Information Services
1999	GLORIA MENDOZA	Cole Information Services
1980	Mora Salvator	Pacific Telephone
1975	Cook Robt B	Luskey Brothers & Co., Inc.

1305 W PALMYRA AVE

<u>Year</u>	<u>Uses</u>	<u>Source</u>
2015	CATHY COFFEY	Cole Information Services
2009	RICK COFFEY	Cole Information Services
2004	RICK COFFEY	Cole Information Services
1986	Mora Salvador	Pacific Bell

1307 W PALMYRA AVE

<u>Year</u>	<u>Uses</u>	<u>Source</u>
2015	MATTHEW COLBERT	Cole Information Services
	LETICIA SAENZ	Cole Information Services
	JAVIER YANEZ	Cole Information Services
2009	DAWN THOMAS	Cole Information Services
	PETE RUIZ	Cole Information Services
	DIANE WATERS	Cole Information Services
2004	V HALL	Cole Information Services
	MARSHAL COWLEY	Cole Information Services
	T PROFFITT	Cole Information Services
	JOHN ROACH	Cole Information Services
1999	PETE RUIZ	Cole Information Services
	DAWN THOMAS	Cole Information Services
	DIANE WATERS	Cole Information Services
1994	DAY, E	Cole Information Services

1309 W PALMYRA AVE

<u>Year</u>	<u>Uses</u>	<u>Source</u>
2015	SARAH MARTIN	Cole Information Services
	C DURAN	Cole Information Services
2009	HUONG TRAN	Cole Information Services
	C DURAN	Cole Information Services
	JEREMY RUIZ	Cole Information Services
2004	OCCUPANT UNKNOWN	Cole Information Services
1999	HUONG TRAN	Cole Information Services
	C DURAN	Cole Information Services

FINDINGS

<u>Year</u>	<u>Uses</u>	<u>Source</u>
1999	JEREMY RUIZ	Cole Information Services
1975	Hernandez Ernesto M	Luskey Brothers & Co., Inc.
	Hernandez M	Luskey Brothers & Co., Inc.
1950	Raya Rafael A r	The Pacific Telephone and Telegraph Co.
1925	G V WBrown	Western Directory Co.

1310 W PALMYRA AVE

<u>Year</u>	<u>Uses</u>	<u>Source</u>
1980	Jenkins L S	Pacific Telephone
1975	Jenkins L S	Luskey Brothers & Co., Inc.
1941	Jenkins LS r	Southern California Telephone Co.

1311 W PALMYRA AVE

<u>Year</u>	<u>Uses</u>	<u>Source</u>
1980	Sellers Terry	Pacific Telephone

1317 W PALMYRA AVE

<u>Year</u>	<u>Uses</u>	<u>Source</u>
1925	Clark Hopemnan	Western Directory Co.

1320 W PALMYRA AVE

<u>Year</u>	<u>Uses</u>	<u>Source</u>
1980	Campbell C Rick	Pacific Telephone
1975	Guffey C E	Luskey Brothers & Co., Inc.
1950	De Mars Roy M r	The Pacific Telephone and Telegraph Co.

1321 W PALMYRA AVE

<u>Year</u>	<u>Uses</u>	<u>Source</u>
2015	RUTH SANTANA	Cole Information Services
	JOHN BYRUM	Cole Information Services
2009	CANDACE ROGALSKI	Cole Information Services
2004	CANDACE ROGALSKI	Cole Information Services
	BERTHA HERNANDEZ	Cole Information Services
1994	SMITH, DEREK	Cole Information Services
	SOUKTIA, KHAM	Cole Information Services
1991	Smith Derek	Pacific Bell

1323 W PALMYRA AVE

<u>Year</u>	<u>Uses</u>	<u>Source</u>
2015	RAMIRO ARRIAGA	Cole Information Services

FINDINGS

<u>Year</u>	<u>Uses</u>	<u>Source</u>
2015	NICK RODRIGUEZ	Cole Information Services
	J C PLUMBING	Cole Information Services
	GILBERTO SAMAYOA	Cole Information Services
2009	ANNETTE GARCIA	Cole Information Services
	ZAREENA HASAN	Cole Information Services
	ARSHAD ULLAH	Cole Information Services
2004	RUBEN RAMIREZ	Cole Information Services
1999	ARSHAD ULLAH	Cole Information Services
1995	De Vote Mike	Pacific Bell

1333 W PALMYRA AVE

<u>Year</u>	<u>Uses</u>	<u>Source</u>
1941	Isaacs Lawrence r	Southern California Telephone Co.
1925	H P Vandewalker	Western Directory Co.

1339 W PALMYRA AVE

<u>Year</u>	<u>Uses</u>	<u>Source</u>
1980	Guntrum John T	Pacific Telephone

1391 W PALMYRA AVE

<u>Year</u>	<u>Uses</u>	<u>Source</u>
1994	ANGEL, PETER	Cole Information Services

1429 W PALMYRA AVE

<u>Year</u>	<u>Uses</u>	<u>Source</u>
1986	Strike Force Inc	Pacific Bell

1431 W PALMYRA AVE

<u>Year</u>	<u>Uses</u>	<u>Source</u>
1986	John Patterson Bookkeeping	Pacific Bell
1980	ohn Patterson Bookkeeping	Pacific Telephone
1975	John Patterson Bookkeeping	Luskey Brothers & Co., Inc.

1433 W PALMYRA AVE

<u>Year</u>	<u>Uses</u>	<u>Source</u>
1986	CAS A DE AN TON IO BARBE RS	Pacific Bell
1980	AN TON IO BARBE RS	Pacific Telephone
	CAS A DE AN TON IO BARBE RS	Pacific Telephone
1975	CASA DE ANTONIO BARBERS	Luskey Brothers & Co., Inc.

FINDINGS

1435 W PALMYRA AVE

<u>Year</u>	<u>Uses</u>	<u>Source</u>
1986	Hair Benders Wig ft Beauty Salon The	Pacific Bell
	Presley Movie Stop	Pacific Bell
1980	Scotty & Jean Cut & Blow Styles	Pacific Telephone
	Red Barn Grooming Parlor	Pacific Telephone
	Hair Benders Wig & Beauty Salon The	Pacific Telephone
1975	Hair Benders Wig & Beauty Salon The	Luskey Brothers & Co., Inc.

1437 W PALMYRA AVE

<u>Year</u>	<u>Uses</u>	<u>Source</u>
1986	Orange	Pacific Bell
	North American Project Assistant	Pacific Bell
	Ms Luckys Boutique	Pacific Bell
	Luckys Boutique	Pacific Bell
	Budget Chiropractic Offices	Pacific Bell
1980	Orange	Pacific Telephone
	About Faces Cosmetics	Pacific Telephone
	Atlantic Nuclear Services	Pacific Telephone
	Elm Investment Co	Pacific Telephone
1975	Red Barn Grooming Parlor	Luskey Brothers & Co., Inc.

1475 W PALMYRA AVE

<u>Year</u>	<u>Uses</u>	<u>Source</u>
2015	JUAN LOPEZ	Cole Information Services
	NATALIE MORAN	Cole Information Services
	MARIA OLGUIN	Cole Information Services
	DAVID COSSABOOM	Cole Information Services
	LUCY DIETRICH	Cole Information Services
	MANUEL HERNANDEZ	Cole Information Services
	MARDI GRAS APARTMENTS	Cole Information Services
	PATRICIA SANTOYO	Cole Information Services
	PRIMITIVO MERCADO	Cole Information Services
	RUPERTO SANCHEZ	Cole Information Services
	FRANCISCO PRADO	Cole Information Services
	CHRISTOPHER GUEVARA	Cole Information Services
2009	MARIA PARRA	Cole Information Services
	MANUEL HERNANDEZ	Cole Information Services
	ETHICAL FORECLOSURE RELIEF AGENCY	Cole Information Services

FINDINGS

<u>Year</u>	<u>Uses</u>	<u>Source</u>
2009	MARDI GRAS	Cole Information Services
	JULIO FLORES	Cole Information Services
	EMELDA EUSEBIO	Cole Information Services
	PATRICIA LOPEZ	Cole Information Services
	MARIA PUNSALAN	Cole Information Services
	FRANCISCO OROZCO	Cole Information Services
	MARIA MARTINEZ	Cole Information Services
	MA DELEON	Cole Information Services
	ANA ALVAREZ	Cole Information Services
	JAVIER SOLIS	Cole Information Services
	PATRICIA SANTOYO	Cole Information Services
	JOSE ARTERO	Cole Information Services
	SANTOS GUEVARA	Cole Information Services
	JANET LAREDO	Cole Information Services
	R & K INTERESTS INC	Cole Information Services
2004	DAVID COSSABOOM	Cole Information Services
	R & K INTERESTS INC	Cole Information Services
	ROBERT VALLEJO	Cole Information Services
	OSCAR ORTIZ	Cole Information Services
	PATRICIA CALNACASCO	Cole Information Services
	EVELYN RAYMUNDO	Cole Information Services
	DAVID COSSABOOM	Cole Information Services
	RAVINDER SINGH	Cole Information Services
	JOSE ARTERO	Cole Information Services
	ANDRES RIVERA	Cole Information Services
	WALTER ESCOBAR	Cole Information Services
	ANA ALVAREZ	Cole Information Services
	JESSIE GILL	Cole Information Services
	C BERENICE	Cole Information Services
	JOSE TOVAR	Cole Information Services
1999	FRANCISCO OROZCO	Cole Information Services
	PATRICIA LOPEZ	Cole Information Services
	FRANCISCO OROZCO	Cole Information Services
	SANTOS GUEVARA	Cole Information Services
	JANET LAREDO	Cole Information Services
	JOSE ARTERO	Cole Information Services
	JULIO FLORES	Cole Information Services
	EMELDA EUSEBIO	Cole Information Services

FINDINGS

<u>Year</u>	<u>Uses</u>	<u>Source</u>
1999	PATRICIA LOPEZ	Cole Information Services
	MARIA PUNSALAN	Cole Information Services
	MANUEL HERNANDEZ	Cole Information Services
	LAILA HAIDARY	Cole Information Services
	MA DELEON	Cole Information Services
	ANA ALVAREZ	Cole Information Services
	JAVIER SOLIS	Cole Information Services
1995	Brislin A	Pacific Bell
	Flares Vicente	Pacific Bell
	Na era Pilar	Pacific Bell
1994	NAJERA, PILAR	Cole Information Services
	FLORES, VICENTE	Cole Information Services
	MUNOZ, SERRANO O	Cole Information Services
	SOCORRO, M	Cole Information Services
	BOURCIER, JEANINE M	Cole Information Services
	LIQU, W	Cole Information Services
	AGUIRRE, G	Cole Information Services
1991	Baldwin Ross	Pacific Bell
	Brislin A	Pacific Bell
	Brown LA	Pacific Bell
	Flores Vicente	Pacific Bell
	Hicks A	Pacific Bell
	Maqueda Gregorio	Pacific Bell
	Roles Michael	Pacific Bell
1986	Brislin A	Pacific Bell
	George D W	Pacific Bell
	Green Paul	Pacific Bell
	Higbee Ken	Pacific Bell
	Hoffman Albert L	Pacific Bell
	Kingston Lisa M	Pacific Bell
	Mai N S	Pacific Bell
	Mc Kenzie Connie A	Pacific Bell
	Rosenthal M	Pacific Bell
	Rosenthal Max & Lillian	Pacific Bell
	Scipcea John	Pacific Bell
1980	Brislin A	Pacific Telephone
	Damron Kern D	Pacific Telephone
	Damron Marvin 10241 Aldgate Av @Garden Grove@	Pacific Telephone

FINDINGS

<u>Year</u>	<u>Uses</u>	<u>Source</u>
1980	Graybill F G	Pacific Telephone
	Harmon Mark Le Roy	Pacific Telephone
	MBIN S	Pacific Telephone
	Martin Chas F	Pacific Telephone
	Mihatovic S	Pacific Telephone
	ONeal Kenneth	Pacific Telephone
	Picker R	Pacific Telephone
	Picker Sy	Pacific Telephone
	Wilkes C A	Pacific Telephone
	Wratten Wm B	Pacific Telephone
1975	Brislin A	Luskey Brothers & Co., Inc.
	Dayeen Steve G	Luskey Brothers & Co., Inc.
	Garcia A M	Luskey Brothers & Co., Inc.
	Lange Sandra J	Luskey Brothers & Co., Inc.
	Mai N S	Luskey Brothers & Co., Inc.
	Mardi Gras Apartments	Luskey Brothers & Co., Inc.
	Near C E	Luskey Brothers & Co., Inc.
	Ovalle Candy	Luskey Brothers & Co., Inc.
	Palmquist T R	Luskey Brothers & Co., Inc.
	Sclipcea John	Luskey Brothers & Co., Inc.
	Stein Marty	Luskey Brothers & Co., Inc.
	Sun John	Luskey Brothers & Co., Inc.
	Albers Chris	Luskey Brothers & Co., Inc.
	Bickel Wm	Luskey Brothers & Co., Inc.

1511 W PALMYRA AVE

<u>Year</u>	<u>Uses</u>	<u>Source</u>
2015	JESUS MARES	Cole Information Services
	ROQUE RIOS	Cole Information Services
	LEDY ARAGONGARCIA	Cole Information Services
	JORGE RIVIRA	Cole Information Services
	M LEYVA	Cole Information Services
	HUMBELINA PADILLA	Cole Information Services
2009	JOSE RAMIREZ	Cole Information Services
	JORGE RIVIRA	Cole Information Services
	GABRIELA CASILLAS	Cole Information Services
	ROBERTO CASTRO	Cole Information Services
	DAVID FLAXMAN	Cole Information Services
	ISLAM GONZALEZ	Cole Information Services

FINDINGS

<u>Year</u>	<u>Uses</u>	<u>Source</u>
2009	HUMBELINA PADILLA	Cole Information Services
	JESUS MARES	Cole Information Services
2004	ROQUE RIOS	Cole Information Services
	VERONICA CORTES	Cole Information Services
	GENEROSO BOCANEGRA	Cole Information Services
	JOSE RAMIREZ	Cole Information Services
	ARACELI VASQUEZ	Cole Information Services
	RAMIRO GONZALEZ	Cole Information Services
	HUMBELINA PADILLA	Cole Information Services
1999	ISLAM GONZALEZ	Cole Information Services
	HUMBELINA PADILLA	Cole Information Services
	DAVID FLAXMAN	Cole Information Services
	JORGE RIVIRA	Cole Information Services
	JOSE RAMIREZ	Cole Information Services
1995	Zaragoza Felipe	Pacific Bell
	Santoyo Martha A	Pacific Bell
	Gonzalez Reyes	Pacific Bell
1991	Sanchez Miguel Angel	Pacific Bell
	ODonohoe Michael & Shirley	Pacific Bell
	Cortez Clara	Pacific Bell
	Cabl Florina	Pacific Bell
1986	Posado A	Pacific Bell
	Magar Robt	Pacific Bell
1980	Tran Ngoc	Pacific Telephone
	Toohey A	Pacific Telephone
	Smoski J	Pacific Telephone
	Schlembauer Frank W	Pacific Telephone
	Posado A	Pacific Telephone
	Mahoney Thos J	Pacific Telephone
1975	Wong Linda	Luskey Brothers & Co., Inc.
	Shaw Reece F	Luskey Brothers & Co., Inc.
	Toohey A	Luskey Brothers & Co., Inc.

1519 W PALMYRA AVE

<u>Year</u>	<u>Uses</u>	<u>Source</u>
2015	GUADALUPE REYES	Cole Information Services
	LUIS GUZMAN	Cole Information Services
	VICTOR HERNANDEZ	Cole Information Services
	VICTOR RAZO	Cole Information Services

FINDINGS

<u>Year</u>	<u>Uses</u>	<u>Source</u>
2015	DAIZY GONZALEZ	Cole Information Services
	KAREN LOPEZ	Cole Information Services
	ARTURO URBIRNA	Cole Information Services
	NARCISO BLANDO	Cole Information Services
	CARMEN CRESPO	Cole Information Services
	U ARTURO	Cole Information Services
	DINA ALAMAG	Cole Information Services
2009	NARCISO BLANDO	Cole Information Services
	JONATHAN GARCIA	Cole Information Services
	LINDA RAZO	Cole Information Services
	JESUS REYES	Cole Information Services
	VERONICA CORTEZ	Cole Information Services
	DAIZY GONZALEZ	Cole Information Services
	MARIO ANDRADE	Cole Information Services
	J GUZMAN	Cole Information Services
2004	ESMERALDA BORJA	Cole Information Services
	MARIA BECERRIL	Cole Information Services
	ROBERTO CASTRO	Cole Information Services
	JUAN DOMINGUEZ	Cole Information Services
	ROSALINA ROBLES	Cole Information Services
	NIXON PORTILLO	Cole Information Services
	MARIA LAQUINTERO	Cole Information Services
	JAVIER MUNOZ	Cole Information Services
	JORGE RIVIRA	Cole Information Services
	ELSA GARCIA	Cole Information Services
1999	FRANCISCO ARCEO	Cole Information Services
	JESUS REYES	Cole Information Services
	ESMERALDA BORJA	Cole Information Services
	DAIZY GONZALEZ	Cole Information Services
	MARIO ANDRADE	Cole Information Services
	J GUZMAN	Cole Information Services
	LINDA RAZO	Cole Information Services
	NARCISO BLANDO	Cole Information Services
1995	G ARCEO FRANCISCO	Cole Information Services
	Garcia Felix	Pacific Bell
	Rios Iniguez Roque	Pacific Bell
1994	Stutzriem Bill	Pacific Bell
	DELEON, G	Cole Information Services

FINDINGS

<u>Year</u>	<u>Uses</u>	<u>Source</u>
1994	GARCIA, FELIX	Cole Information Services
	RESENDIZ, A	Cole Information Services
	STUTZRIEM, BILL	Cole Information Services
1991	Siraj Nadem I	Pacific Bell
	Stutzriem Bill	Pacific Bell
	Gomez Angel	Pacific Bell
	Lopez Eduardo	Pacific Bell
1986	Ennquez Connie P	Pacific Bell
	Gentrler Robt J	Pacific Bell
	Nunez Jesus R	Pacific Bell
	Sauvageau Bernard	Pacific Bell
1980	Bernard C	Pacific Telephone
	Brooks S	Pacific Telephone
	Gentzler Robt J	Pacific Telephone
	Middleton D & L	Pacific Telephone
1975	Beattie M E	Luskey Brothers & Co., Inc.
	Carroll Nancy L	Luskey Brothers & Co., Inc.
	Fry B J	Luskey Brothers & Co., Inc.
	Hill David A	Luskey Brothers & Co., Inc.
	Sutherland L S	Luskey Brothers & Co., Inc.
	Yarnell B	Luskey Brothers & Co., Inc.

1529 W PALMYRA AVE

<u>Year</u>	<u>Uses</u>	<u>Source</u>
2015	LEONARDO TREJO	Cole Information Services
	ANTONIO GARCIA	Cole Information Services
	RUSSELL HILBER	Cole Information Services
	SHERLOCK LESLIE	Cole Information Services
2009	JOHN SIGLER	Cole Information Services
	FRANKIE LEON	Cole Information Services
	EWALD HUFF	Cole Information Services
	RUSSELL HILBER	Cole Information Services
2004	PARRIS ROSA	Cole Information Services
	MARIA TORDILLA	Cole Information Services
1999	JOHN SIGLER	Cole Information Services
	JOHN SIGLER	Cole Information Services
	EWALD HUFF	Cole Information Services
	RUSSELL HILBER	Cole Information Services
	FRANKIE LEON	Cole Information Services

FINDINGS

<u>Year</u>	<u>Uses</u>	<u>Source</u>
1995	Nguyen Anthony	Pacific Bell
	Daniels David	Pacific Bell
1991	Daniels David	Pacific Bell
	Daniels David & Alexis	Pacific Bell
	Daniels David C	Pacific Bell
1986	Daniels David	Pacific Bell
	Moritz W	Pacific Bell
1980	Mc Guire d Jas H	Pacific Telephone
	Wayne Jas	Pacific Telephone
1975	Huff Ewald J	Luskey Brothers & Co., Inc.
	DuBray Geo	Luskey Brothers & Co., Inc.

1537 W PALMYRA AVE

<u>Year</u>	<u>Uses</u>	<u>Source</u>
2015	DIANA VERDIN	Cole Information Services
	MARIA AREVALO	Cole Information Services
2009	BJ DOWNS	Cole Information Services
	NALANI DENKER	Cole Information Services
	DIANA VERDIN	Cole Information Services
	BARBIE DAVIS	Cole Information Services
	SILVIA DEJESUS	Cole Information Services
2004	BARRY FOUST	Cole Information Services
	CHRISTA REALS	Cole Information Services
1999	BARBIE DAVIS	Cole Information Services
	SILVIA DEJESUS	Cole Information Services
	BJ DOWNS	Cole Information Services
	NALANI DENKER	Cole Information Services
	DIANA VERDIN	Cole Information Services
1995	Yeandie Leonard	Pacific Bell
	Aquino Manuela	Pacific Bell
1991	Yeanldle Leonard	Pacific Bell
1986	Menia Jose	Pacific Bell
1980	Bechtle M E	Pacific Telephone
	Higdon H S	Pacific Telephone
	Scott Philip P	Pacific Telephone
	Yeandle Howard	Pacific Telephone
	Yeandle Leonard	Pacific Telephone
1975	Yeandle Howard	Luskey Brothers & Co., Inc.
	Rice Vicki	Luskey Brothers & Co., Inc.

FINDINGS

<u>Year</u>	<u>Uses</u>	<u>Source</u>
1975	Scott Philip P	Luskey Brothers & Co., Inc.
	Lee Walter B	Luskey Brothers & Co., Inc.
	Higdon H S	Luskey Brothers & Co., Inc.
	Bechtle M E	Luskey Brothers & Co., Inc.

W PALMYRA PL

1429 W PALMYRA PL

<u>Year</u>	<u>Uses</u>	<u>Source</u>
1966	STATE FARM INSURANCE COMPANIES	Pacific Telephone
	Orange	Pacific Telephone
	Kirkhart Dick C ins agt	Pacific Telephone
	Gereau Dick ins agt	Pacific Telephone

1431 W PALMYRA PL

<u>Year</u>	<u>Uses</u>	<u>Source</u>
1966	Gibson Beuford H rl est	Pacific Telephone
	FIDELITY REALTY	Pacific Telephone

1433 W PALMYRA PL

<u>Year</u>	<u>Uses</u>	<u>Source</u>
1970	Casa De Antonio Barbers	General Telephone Co., of California
1966	Continental Barber Shop	Pacific Telephone

1435 W PALMYRA PL

<u>Year</u>	<u>Uses</u>	<u>Source</u>
1970	HAIRBENDERS WIG & BEAUTY SALON TIE	General Telephone Co., of California
1966	HAIRBENDERS WIG & BEAUTY SALON THE	Pacific Telephone

1437 W PALMYRA PL

<u>Year</u>	<u>Uses</u>	<u>Source</u>
1970	Priority Personnel Agency	General Telephone Co., of California
	UNITED TAX FORCE	General Telephone Co., of California
	BUREAU OF MEDICAL ECONOMICS OF ORANGE COUNTY	General Telephone Co., of California
1966	Dallas John M Jr contr	Pacific Telephone
	GROSCHWITZ MARTHA E MRS Red Barn Grooming Parlor	Pacific Telephone
	RED BARN GROOMING PARLOR	Pacific Telephone
	UNITED TAX FORCE	Pacific Telephone

FINDINGS

1440 W PALMYRA PL

<u>Year</u>	<u>Uses</u>	<u>Source</u>
1991	Winek James & Betty	Pacific Bell

1475 W PALMYRA PL

<u>Year</u>	<u>Uses</u>	<u>Source</u>
1970	Hottemfeller CA	General Telephone Co., of California
	Ishii Richard T	General Telephone Co., of California
	Mardi Gras Apts	General Telephone Co., of California
	Meadows Everett	General Telephone Co., of California
	Petrarca Judy	General Telephone Co., of California
	Smith Mark S	General Telephone Co., of California
	Haxton John	General Telephone Co., of California
	Greene Linda Kay	General Telephone Co., of California
	Crumley Linda	General Telephone Co., of California
	Chesson Endmond	General Telephone Co., of California
	Brown Teresa A	General Telephone Co., of California
1966	Willett Chas	Pacific Telephone
	Waters G G	Pacific Telephone
	Silber Gaye	Pacific Telephone
	Schwab Beverly R	Pacific Telephone
	Renner Barbara	Pacific Telephone
	Peterschmidt Velda	Pacific Telephone
	Oliver Nancy L	Pacific Telephone
	Niederkorn Shirley	Pacific Telephone
	Molleur P V	Pacific Telephone
	Mardi Gras Apts	Pacific Telephone
	Largent B L	Pacific Telephone
	Kolb Gerald C	Pacific Telephone
	Hunt Chas L	Pacific Telephone
	Herweh Juanita	Pacific Telephone
	Haseman Alice C	Pacific Telephone
	Crumley Linda	Pacific Telephone
	Burtzloff Joanne	Pacific Telephone
	Brickey Don	Pacific Telephone
	Allen Richard N Lt Col	Pacific Telephone
	Barnes Fred A Jr	Pacific Telephone

FINDINGS

1511 W PALMYRA PL

<u>Year</u>	<u>Uses</u>	<u>Source</u>
1966	Toohey A	Pacific Telephone
	Beam Barbara	Pacific Telephone
	Brown Jas W	Pacific Telephone
	Cho John	Pacific Telephone
	Evensen Gene M	Pacific Telephone
	Petersen Dora M Mrs	Pacific Telephone
	Snyder Dorothy M	Pacific Telephone
	Sorensen Dorothy F	Pacific Telephone

1519 W PALMYRA PL

<u>Year</u>	<u>Uses</u>	<u>Source</u>
1970	Raynor Mickey	General Telephone Co., of California
	Rackley Becki	General Telephone Co., of California
	Honor Kathleen H	General Telephone Co., of California
	Campos Herman R Mrs	General Telephone Co., of California
	Seattlre Matie E Mrs	General Telephone Co., of California
	Beattie L M	General Telephone Co., of California
	Van Dommelen Robt	General Telephone Co., of California
	Zimmerman Gerald W	General Telephone Co., of California
1966	Beattie Matie E Mrs	Pacific Telephone
	Bullock Ann	Pacific Telephone
	Carrier Jeanne	Pacific Telephone
	Esparza Paul C	Pacific Telephone
	Zimnwrman Gerald W	Pacific Telephone
	Trescott Lucille Ball	Pacific Telephone
	Salsbury Richard W Jr	Pacific Telephone
	Raynor Mickey G	Pacific Telephone
	Gross Katharlne	Pacific Telephone
	Manley Patricia	Pacific Telephone
	Miller Wm D	Pacific Telephone

1529 W PALMYRA PL

<u>Year</u>	<u>Uses</u>	<u>Source</u>
1970	Chi Yih Shyong	General Telephone Co., of California
	Du Bray Geo	General Telephone Co., of California
	Huff Ewald J	General Telephone Co., of California
	Schwartz G A	General Telephone Co., of California
	Lewis Mollie B	General Telephone Co., of California

FINDINGS

<u>Year</u>	<u>Uses</u>	<u>Source</u>
1966	Huff Ewald J	Pacific Telephone
	Kendall Stuart	Pacific Telephone

1537 W PALMYRA PL

<u>Year</u>	<u>Uses</u>	<u>Source</u>
1970	Yeandle Howard	General Telephone Co., of California
	Boyer Russell B	General Telephone Co., of California
	Lee Walter B	General Telephone Co., of California
	Scott Philip P	General Telephone Co., of California
1966	Yeandle Howard	Pacific Telephone
	Boone Paul D	Pacific Telephone
	Deisner V M	Pacific Telephone
	Roger Barbara Ann	Pacific Telephone
	Scott Philip P	Pacific Telephone

W PROVIDENCE AVE

1301 W PROVIDENCE AVE

<u>Year</u>	<u>Uses</u>	<u>Source</u>
2015	PROVIDENCE SPEECH & HEARING	Cole Information Services
2009	PROVIDENCE SPEECH & HEARING CENTER	Cole Information Services
	PROVIDENCE PRESCHOOL	Cole Information Services
	HEAR CENTER	Cole Information Services
2004	PROVIDENCE SPEECH & HEARING	Cole Information Services
	SAN JOSE PRESCHOOL & DAY CARE	Cole Information Services
	SPEECH PROVIDENCE	Cole Information Services
1999	PROVIDENCE SPEECH & HEARING CENTER	Cole Information Services
	PROVIDENCE SPEECH & HEARING CENTER	Cole Information Services
	PROVIDENCE SPEECH & HEARING CENTER	Cole Information Services
	HEAR CENTER	Cole Information Services
1994	SAN JOSE PRESCHOOL & DAY CARE	Cole Information Services
	PROVIDENCE SPEECH & HEARING	Cole Information Services
1991	Providence Speech & Hearing Center	Pacific Bell
	SAN JOSE PRESCHOOL & DAY CARE	Pacific Bell
	Tdd& Tdy Only	Pacific Bell
	Hear Center	Pacific Bell

FINDINGS

<u>Year</u>	<u>Uses</u>	<u>Source</u>
1991	Dial A Hearing Test Providence Speech & Hearing Center	Pacific Bell
1986	S AN JOS E PRE S CHOO L & KIN DE RGARTE N	Pacific Bell
	Hear Center	Pacific Bell

W STEWART DR

1100 W STEWART DR

<u>Year</u>	<u>Uses</u>	<u>Source</u>
2015	NATURAL FAMILY PLANNING	Cole Information Services
	P D C FACILITIES	Cole Information Services
	FIORENTINO RANDY MD	Cole Information Services
	LINZEY E MICHAEL MD	Cole Information Services
2004	MORAN ROWEN & DORSEY INC	Cole Information Services
	JAMES THOMPSON	Cole Information Services
	PDC FACILITIES INC	Cole Information Services
	ARAMARK HEALTHCARE SPRT SRVC	Cole Information Services
	LIN MD INC	Cole Information Services
	ST JOSEPH HOSPITAL	Cole Information Services
	OCCUPATIONAL THRPY SAINT JSPH	Cole Information Services
	CANCER CTR	Cole Information Services
	BURLEW MEDICAL LIBRARY	Cole Information Services
	BEHAVIORAL HEALTH SERVICE	Cole Information Services
	ST JOSEPH HERITAGE HEALTHCARE	Cole Information Services
1999	OCCUPATIONAL THERAPY SAINT JOSEPH HOSPITAL	Cole Information Services
	ST JOSEPH HOSPITAL NEURO SCIENCE INSTITUTE	Cole Information Services
	ST JOSEPH HOSPITAL PURCHASING	Cole Information Services
	ST JOSEPH HOSPITAL OCCUPATIONAL MEDICINE	Cole Information Services
	ST JOSEPH HOSPITAL PRE OP TESTING CENTER	Cole Information Services
	ST JOSEPH HOSPITAL RENAL CENTER	Cole Information Services
	ST JOSEPH HOSPITAL VOLUNTEER OPPORTUNITIES	Cole Information Services
	ST JOSEPH HOSPITAL CARDIAC REHABILITATION	Cole Information Services
	ST JOSEPH HOSPITAL EMPLOYMENT	Cole Information Services
	ST JOSEPH HOSPITAL FOUNDATION	Cole Information Services
	NATURAL FAMILY PLANNING	Cole Information Services

FINDINGS

<u>Year</u>	<u>Uses</u>	<u>Source</u>
1999	ST JOSEPH HOSPITAL PHYSICIAN RELATIONS	Cole Information Services
	ST JOSEPH HOSPITAL PROJECT PACE	Cole Information Services
	ST JOSEPH HOSPITAL WOUND CARE CENTER	Cole Information Services
	ST JOSEPH HOSPITAL COMMUNITY COUNSELING	Cole Information Services
	ST JOSEPH HOSPITAL LASER LABORATORY	Cole Information Services
	ST JOSEPH HOSP IRVINE HEALTH CENTER ST JOSEPH	Cole Information Services
	ST JOSEPH HOSPITAL SOCIAL SERVICES	Cole Information Services
	ST JOSEPH HOSPITAL LABORATORIES MEDICAL DIAGNOSTIC	Cole Information Services
	ST JOSEPH HOSPITAL ENDOSCOPY	Cole Information Services
	ST JOSEPH HOSPITAL HEART CENTER OUTPATIENT	Cole Information Services
	ST JOSEPH HOSPITAL MARKETING	Cole Information Services
	ST JOSEPH HOSPITAL MRI	Cole Information Services
	ST JOSEPH HOSP PHYSCL THERAPY CHILD HOSP	Cole Information Services
	ST JOSEPH HOSPITAL LAAMISTAD DE JOSE CLINIC	Cole Information Services
	ST JOSEPH HOSPITAL PHARMACY	Cole Information Services
	OUT PATIENT PHYSICAL THERAPY SAINT JOSEPH HOSPITAL	Cole Information Services
	ST JOSEPH HOSP PHYSCL THERAPY ST JOSEPH HOSP	Cole Information Services
	ST JOSEPH HOSPITAL SENIOR CHOICES	Cole Information Services
	ST JOSEPH HOSPITAL	Cole Information Services
	BERGGREN ROBERT L PATHLGST	Cole Information Services
	THOMPSON JAMES R PATHLGST	Cole Information Services
	ST JOSEPH HOSPITAL CANCER CENTER	Cole Information Services
	ST JOSEPH HOSPITAL CARDIOLOGY	Cole Information Services
	P D C FACILITIES	Cole Information Services
	ST JOSEPH HOSPITAL SENIOR SERVICES	Cole Information Services
	ST JOSEPH HOSPITAL SLEEP DISORDERS CENTER	Cole Information Services
	ST JOSEPH HOSPITAL PSYCHIATRIC DAY TREATMENT	Cole Information Services
	ST JOSEPH HOSPITAL RADIOLOGY	Cole Information Services

FINDINGS

<u>Year</u>	<u>Uses</u>	<u>Source</u>
1999	ST JOSEPH HOSPITAL LITHOTRIPSY	Cole Information Services
	ST JOSEPH HOSPITAL AND TWIN TOWN TREATMENT CENTERS	Cole Information Services
1995	Thompson James Rpathlgst	Pacific Bell
	Occupational Therapy Saint Joseph Hospital	Pacific Bell
	Natural Family Planning	Pacific Bell
	Berggren Robert Lpathlgst	Pacific Bell
	Associated Blo Behavioral Consultants	Pacific Bell
	ST JOSEPH HOSPITAL	Pacific Bell
	St Joseph Hospital Diagnostic Laboratories	Pacific Bell
	St Joseph Hospital And Twin Town Treatment Center	Pacific Bell
1994	M H GOLDEN CO	Cole Information Services
	THOMPSON JAMES R	Cole Information Services
	BERGGREN, ROBERT L	Cole Information Services
	SAINT JOSEPH HOSPITAL	Cole Information Services
	THOMPSON, JAMES R	Cole Information Services
	ST JOSEPH HSP	Cole Information Services
1991	Occupational Therapy Saint Joseph Hospital	Pacific Bell
	Out Patient Physical Therapy Saint Joseph Hospital	Pacific Bell
	Thompson James R pathlgst	Pacific Bell
	Aurbach Construction Co	Pacific Bell
	Natural Farms Certification Services POBox 6469 @Santa Ana@	Pacific Bell
	Natural Family Planning	Pacific Bell
1966	St Josephs Hospital	Pacific Telephone
	St Joseph Hospital In Service Volunteer	Pacific Telephone
	ST JOSEPH HOSPITAL	Pacific Telephone

1110 W STEWART DR

<u>Year</u>	<u>Uses</u>	<u>Source</u>
2009	SAINT JOSEPH HEALTH SYSTEM	Cole Information Services

1120 W STEWART DR

<u>Year</u>	<u>Uses</u>	<u>Source</u>
2004	SAINT JOSEPH HOSPITAL M	Cole Information Services

FINDINGS

1134 W STEWART DR

<u>Year</u>	<u>Uses</u>	<u>Source</u>
1955	Callaway Frances L	The Pacific Telephone and Telegraph Co.

1300 W STEWART DR

<u>Year</u>	<u>Uses</u>	<u>Source</u>
1995	NEUTELJOEL M MD	Pacific Bell

1307 W STEWART DR

<u>Year</u>	<u>Uses</u>	<u>Source</u>
2015	ROBLES JOSEFINA D M D INC	Cole Information Services
2009	JOSEFINA L ROBLES DMD INC	Cole Information Services
2004	OCCUPANT UNKNOWN	Cole Information Services
	ROBLES JOSEFINA D M D INC	Cole Information Services
1999	ROBLES JOSEFINA D M D INCORPORATED	Cole Information Services
	F ROBLES	Cole Information Services
1995	Robles Josefina D MD Inc	Pacific Bell
1991	Vautrmot Ted	Pacific Bell
	Vautrin Alv In H MD Inc	Pacific Bell
	American International Clinic	Pacific Bell
	KERLAKIAN VAHEG MD	Pacific Bell

1310 W STEWART DR

<u>Year</u>	<u>Uses</u>	<u>Source</u>
2015	LEWIN LAWERENCE	Cole Information Services
	MCMASTER WILLIAM C MD	Cole Information Services
	AMBULATORY SURGERY CENTER	Cole Information Services
	CHILDRENS HOSPITAL OF ORANGE COUNTY	Cole Information Services
	GATES RICHARD N MD	Cole Information Services
	ORANGE ORTHOPEDIC MEDICAL GROUP	Cole Information Services
	LEVINE JEFFREY A MD	Cole Information Services
	ORANGE COUNTY PEDIATRIC CARDIOLOGY G	Cole Information Services
	ORANGE COUNTY THORACIC & CARDIOVASCU	Cole Information Services
	ROBINSON JERALD V MD OTOLARYNGOLOGY	Cole Information Services
	MILLER AMANDA PSYD	Cole Information Services
	MONKARSH DAVID PHD	Cole Information Services

FINDINGS

<u>Year</u>	<u>Uses</u>	<u>Source</u>
2015	PALAFIX BRIAN MD	Cole Information Services
	SOUTHERN ENDOCRINE MEDICAL GROUP	Cole Information Services
	STERLING MELVYN L MD	Cole Information Services
	AKERMAN ALLAN MD FAX LINE	Cole Information Services
	PROVIDENCE DENTAL GROUP	Cole Information Services
	PRUTSOK LEONARD G MD INC	Cole Information Services
	DE HERAS SARAH MFT	Cole Information Services
	DOBYNS JEFFREY L MD	Cole Information Services
	EMPIRE SURGICAL CENTER INC	Cole Information Services
	ENTRUST MEDICAL GROUP	Cole Information Services
	ROWEN SCOTT MD MORAN ROWEN & DORSEY	Cole Information Services
	ROSENFELD SAMUEL R MD	Cole Information Services
	WEINERT CARL R MD JR	Cole Information Services
	SMART SCAN IMAGING LLC	Cole Information Services
	DAVID E YOMTOOB MD SOUTHERN CALIFORNIA	Cole Information Services
	NAKAMOTO STANLEY K MD	Cole Information Services
	MCL HEALTH MANAGEMENT GROUP	Cole Information Services
	SOUTHERN CALIFORNIA ENDOCRINE MEDICAL	Cole Information Services
	SOUTHERN CALIFORNIA VASCULAR	Cole Information Services
	ALLAN AKERMAN MD	Cole Information Services
	CRAYCHEE JUDITH MD MORAN ROWEN & DOR	Cole Information Services
	CHIANG GLENN MD	Cole Information Services
	GUICHET NILES DDS	Cole Information Services
	ENTRUST MEDICAL GROUP	Cole Information Services
	FIERLING KATHERINE LCSW	Cole Information Services
	NANKIN SHELDON J MD	Cole Information Services
	ORANGE & IRVINE DOCTORS OF KIDS & TE	Cole Information Services
	REICHNER PLASTIC SURGERY & ASSOCIATE	Cole Information Services
	PATHOLOGY ASSOCIATES MEDICAL LABORATORY	Cole Information Services
	SCHLECHTER JOHN A DO	Cole Information Services
	SPERLING D R MD	Cole Information Services
	AFSHIN AMINIAN MD	Cole Information Services
	CIBD	Cole Information Services

FINDINGS

<u>Year</u>	<u>Uses</u>	<u>Source</u>
2015	KOJIAN BEDROS H MD	Cole Information Services
	GUICHET GREGORY DDS	Cole Information Services
	ORANGE DOCTORS OF CHILDRENS INC	Cole Information Services
	THEO COUTSOFTIDES MD INC	Cole Information Services
	SALIBIAN ARTHUR H MD	Cole Information Services
	GUICHET DAVID DDS	Cole Information Services
	PERKOWSKI DAVID J MD	Cole Information Services
	DORNE HOWARD L MD	Cole Information Services
	CANDELA PETER MFT	Cole Information Services
	ORANGE EAR OFFICE	Cole Information Services
	OTT RICHARD A MD	Cole Information Services
	TURPIN IVAN M MD	Cole Information Services
	MCMASTER & ROSENFELD WEINERT	Cole Information Services
2009	DAVID FURNAS	Cole Information Services
	WEINER KEITH M MD	Cole Information Services
	KATHERINE FIERLING LCSW	Cole Information Services
	KLEINBERG JOHN I MD INC	Cole Information Services
	IVAN M TURPIN MD	Cole Information Services
	ORANGE COUNTY THORACIC & CARDIOVASCU	Cole Information Services
	BRIAN A PALAFOX MD	Cole Information Services
	STEWART CONSULTATION SUITE	Cole Information Services
	WESTCLIFF MEDICAL LABS INC	Cole Information Services
	ANZALDO E PETER MD	Cole Information Services
	PRECISION DIAGNOSTIC LABORATOR	Cole Information Services
	ROSENFELD SAMUEL R MD	Cole Information Services
	NEPHROLOGY SPECIALISTS MEDICAL GROUP	Cole Information Services
	BIVIJI AYZA A MD	Cole Information Services
	DAVID S LUJAN MD	Cole Information Services
	AMBULATORY SURGERY CENTER OF S CA	Cole Information Services
	SIOF INSTITUTE	Cole Information Services
	AISHA SIMJEE MD	Cole Information Services
	MELVYN L STERLING MD	Cole Information Services
	EDWARD F LEVINE MD INC	Cole Information Services
	ORANGEIRVINE DR CHILDREN	Cole Information Services
	KAUPKE CHARLES MD	Cole Information Services
	OCTCS MEDICAL CORP	Cole Information Services

FINDINGS

<u>Year</u>	<u>Uses</u>	<u>Source</u>
2009	FOLEY WILLIAM J MD	Cole Information Services
	JENNIFER L WONG MD INC	Cole Information Services
	AMINIAN AFSHIN MD	Cole Information Services
	MCMASTER & WEINRT INVESTMENTS	Cole Information Services
	PEDIATRIC SUBSPECIALTY & FACULTY CAR	Cole Information Services
	ASHOK KAR	Cole Information Services
	THEODORE COUTSOFTIDES	Cole Information Services
	MANU OHRI	Cole Information Services
	AROONA STEWART	Cole Information Services
	NADIA ELIHU	Cole Information Services
	HISHAM EL-BAYAR	Cole Information Services
	ARTHUR SALIBIAN	Cole Information Services
	PETER CANDELA	Cole Information Services
	HAROLD MAIZEL	Cole Information Services
	STANLEY K KANOW	Cole Information Services
	CHIANG GLENN MD	Cole Information Services
	RUTTEN MICHAEL D MD	Cole Information Services
	KUSUM M OHRI MD INC	Cole Information Services
	THEODORE COUTSOFTIDES MD	Cole Information Services
	LEWIN & ELNACHEF MDS	Cole Information Services
	BUDNER LAWRENCE J MD	Cole Information Services
	PROVIDENCE PROSTHODONTIC	Cole Information Services
	SHELDON J NANKIN MD INC	Cole Information Services
	STJOSEPH HOSPITAL ORANGE INC	Cole Information Services
	ADULT & PEDIATRICS ORTHOPEDICS SPE	Cole Information Services
	SIGALA JERALD F MD	Cole Information Services
	CHOC PEDIATRIC SUBSPECLTY CLINIC	Cole Information Services
	HAROLD MAIZEL MD	Cole Information Services
	LALONDE FRANCOIS MD	Cole Information Services
	QUEST DIAGNOSTIC	Cole Information Services
	PHAM KEVIN MD	Cole Information Services
	UNILAB CORP	Cole Information Services
	LAURENCE ELNACHEF DR	Cole Information Services
	LEONARD G PRUTSOK MD	Cole Information Services
	GUICHET GREGORY DDS	Cole Information Services
	VASCULAR & INTERVENTIONAL SPECIALIST	Cole Information Services

FINDINGS

<u>Year</u>	<u>Uses</u>	<u>Source</u>
2009	DR ALLAN AKERMAN MD A PROFESSION	Cole Information Services
	PULM CONS & PRIMARY CARE	Cole Information Services
	ADULT & PEDIATRIC ORTHAPDC	Cole Information Services
	ORANGE COUNTY PEDIATRIC CARDLGY	Cole Information Services
	ORANGE DR FOR KIDS & TEENS	Cole Information Services
	ASHOK J KAR MD	Cole Information Services
	PERKOWSKI DAVID J MD	Cole Information Services
	JEFFREY LEVINE MD	Cole Information Services
	ALEXANDER EDWIN R MD MSC	Cole Information Services
	BEDROS H KOJIAN MD	Cole Information Services
	MONARCH MEDICAL MANAGEMENT	Cole Information Services
	CASCIARI RAYMOND J MD	Cole Information Services
	ARTHUR H SALIBIAN MD	Cole Information Services
	NEURODIAGNOSTIC LABORATORIES	Cole Information Services
	RICHARD A OTT MD	Cole Information Services
	LEGOME MILTON E	Cole Information Services
	DR OF WOMEN	Cole Information Services
	PULMONARY CONSULTANTS PRIMARY	Cole Information Services
	MCMASTER WILLIAM C MD	Cole Information Services
	JOHN EUGENE MD	Cole Information Services
	MONKARSH DAVID PHD	Cole Information Services
	REICHNER PLASTIC SURGERY	Cole Information Services
	NILES F GUICHET DDS INC	Cole Information Services
	KENNETH V AKEY MD	Cole Information Services
	NEWPORT PACIFIC COAST LLC	Cole Information Services
	ORANGE & IRVINE DR OF CHILDREN	Cole Information Services
	ORANGE ORTHOPEDIC MEDICAL GROUP	Cole Information Services
	PEDIATRIC SURGICAL SPECS	Cole Information Services
	FLANIGAN & HARWARD A MEDICAL CORP	Cole Information Services
	SURGICAL CENTER	Cole Information Services
	ELIHU NADIA MD	Cole Information Services
	CHILDRENS CARDIOLOGY	Cole Information Services
	KEVIN J TRIGGS MD	Cole Information Services
2004	E ANZALDO	Cole Information Services
	DAVID ABRAHAMSON MD	Cole Information Services

FINDINGS

<u>Year</u>	<u>Uses</u>	<u>Source</u>
2004	M VELEZ	Cole Information Services
	DAVID GIBBS	Cole Information Services
	DIAGNOSTICS PEACOCK	Cole Information Services
	LAWRENCE BUDNER	Cole Information Services
	KEITH WEINER	Cole Information Services
	HAROLD MAIZEL	Cole Information Services
	MICHAEL RUTTEN	Cole Information Services
	ANITA GREGORY	Cole Information Services
	LEVINE JEFFREY A MD	Cole Information Services
	PEDIATRIC SURGICAL SPECIALISTS	Cole Information Services
	NILES F GUICHET DDS INC	Cole Information Services
	ORANGE ORTHOPEDICS MDCL GROUP INC	Cole Information Services
	SIOF BIOMEDICAL	Cole Information Services
	KENNETH V AKEY MD INC	Cole Information Services
	ORANGE DR OF KIDS & TEENS	Cole Information Services
	SAINT JOSEPH HOSPITAL M	Cole Information Services
	ST JOSEPH HOSPITAL OUT PATIENT	Cole Information Services
	WESTCLIFF MEDICAL LAB	Cole Information Services
	KLEINBERG JOHN I MD INC	Cole Information Services
	MARC A ZEPEDA MD PC	Cole Information Services
	BRIAN A PALAFOX MD	Cole Information Services
	LEONARD G PRUTSOK MD INC	Cole Information Services
	REICHNER PLASTIC SURGERY ASSOC	Cole Information Services
	FIERLING L KATHERINE	Cole Information Services
	JUAN M VELEZ MD	Cole Information Services
	WRIGHT TERI PHD	Cole Information Services
	LEWIN MD & M W ELNACHEF MDL	Cole Information Services
	THEODORE COUTSOFTIDES M D INC	Cole Information Services
	MONKARSH PHD DAVID	Cole Information Services
	LUJAN DAVID S MD	Cole Information Services
	IVAN M TURPIN	Cole Information Services
	NEPHROLOGY SPCLST MDCL GROUP INC	Cole Information Services
	PROCTOR JUDITH	Cole Information Services
	HISHAM EL BAYAR MD	Cole Information Services
	PROVIDENCE 410	Cole Information Services
	FELDMAN MARTIN J MD INC	Cole Information Services
	KATHLEEN GALLAHER MD INC	Cole Information Services

FINDINGS

<u>Year</u>	<u>Uses</u>	<u>Source</u>
2004	SURGERY PRO CENTERS OF STHR	Cole Information Services
	SEAN STERLING PHD	Cole Information Services
	DR JENNIFER L WONG MD INC	Cole Information Services
	PRECISION PRTHDNTC DNTL LABOR	Cole Information Services
	DRS OF CHILDREN	Cole Information Services
	DR RICHARD OTT	Cole Information Services
	GUILDA ZOKAEEM MD	Cole Information Services
	ORANGE COUNTY THOR	Cole Information Services
	SHELDON J NANKIN MD INC	Cole Information Services
	MFT S DE HERAS	Cole Information Services
	BUDNER LAWRENCE J MD	Cole Information Services
	HARVELL ROBINSON MD FACS	Cole Information Services
	MELVYN L STERLING MD	Cole Information Services
	EDWARD F LEVINE MD	Cole Information Services
	AZZAM MD INC	Cole Information Services
	HAROLD MATZEL MD	Cole Information Services
	ARTHUR H SALIBIAN MD INC	Cole Information Services
	ORTHOPEDIC SPECIALISTS	Cole Information Services
	AISHA SIMJEE MD	Cole Information Services
	E PETER ANZALDO MD	Cole Information Services
	ORANGE DRS OF CHILDRENS INC	Cole Information Services
	HORTON & CONVERSE PHARMACY	Cole Information Services
	SKINETICS	Cole Information Services
	MELVYN STERLING	Cole Information Services
1999	TAM TACKSON MD	Cole Information Services
	PROVIDENCE AMBULATORY SURGICAL CENTER	Cole Information Services
	PLASTIC SURGERY ASSOCIATES OF ORANGE COUNTY	Cole Information Services
	SPERLING DONALD MD UCI MEDICAL GROUP	Cole Information Services
	MAIZEL HAROLD MD	Cole Information Services
	SHAH MAHESH MD	Cole Information Services
	NAKAMOTO STANLEY K MD	Cole Information Services
	THIBAUT WILLIAM N MD	Cole Information Services
	GENTILE DOMINICK E MD OFFICE	Cole Information Services
	VIVIGEN GENETIC CENTER	Cole Information Services
	NANKIN SHELDON J MD	Cole Information Services
	ABDALLA MICHAEL W MD	Cole Information Services
	LAW JAMES H MD	Cole Information Services

FINDINGS

<u>Year</u>	<u>Uses</u>	<u>Source</u>
1999	BUDNER LAWRENCE J MD	Cole Information Services
	WEINERT MCMASTER & ROSENFEL	Cole Information Services
	RUTTEN MICHAEL D MD	Cole Information Services
	RANDAZZO GUY P MD	Cole Information Services
	LEGOME MILTON E MD	Cole Information Services
	MCCART P MICHAEL MD	Cole Information Services
	WESTCLIFF MEDICAL LABORATORIES INCORPORATED	Cole Information Services
	BHIMANI ELA B MD	Cole Information Services
	FELDMAN MARTIN J MD INCORPORATED	Cole Information Services
	BRODERICK THOMAS W MD	Cole Information Services
	ALLEVATO ANGELA MD	Cole Information Services
	JENSEN JOHN H MD INCORPORATED	Cole Information Services
	KOTOB MARY MD	Cole Information Services
	CHAVEZ ANNA L MD	Cole Information Services
	PECK WALTER W MD	Cole Information Services
	GAZZANIGA ALAN B MD	Cole Information Services
	OSTERMILLER WILLIAM E JR MD ORANGE OFFICE	Cole Information Services
	FUKUHARA GEO MD	Cole Information Services
	WEINERT CARL R JR MD	Cole Information Services
	WEISSBERG DANIEL L MD	Cole Information Services
	ROBINSON HARRELL E MD INCORPORATED	Cole Information Services
	KANOW STANLEY K MD	Cole Information Services
	HENGESH JOHN W MD ORANGE OFFICE	Cole Information Services
	PROVIDENCE PROSTHODONTICS DENTAL GROUP	Cole Information Services
	GARCIA TERESA H MD	Cole Information Services
	HIRSCH LISA B MD A MEDICAL CORPORATION	Cole Information Services
	PALAFIX BRIAN A MD	Cole Information Services
	FLANIGAN D PRESTON MD	Cole Information Services
	PERKOWSKI DAVID J MD ORANGE OFFICE	Cole Information Services
	WONG ALLAN MD	Cole Information Services
	ROBINSON JERALD V MD OTOLARYNGOLOGY	Cole Information Services
	LEVINE EDWARD F MD	Cole Information Services
	LEVINE JEFFREY A MD	Cole Information Services

FINDINGS

<u>Year</u>	<u>Uses</u>	<u>Source</u>
1999	PRUTSOK LEONARD G MD INCORPORATED	Cole Information Services
	ASHOK KAR	Cole Information Services
	H MAIZEL	Cole Information Services
	MANU OHRI	Cole Information Services
	AROONA STEWART	Cole Information Services
	NADIA ELIHU	Cole Information Services
	JEVELYN MARGINES	Cole Information Services
	HISHAM EL-BAYAR	Cole Information Services
	ORANGE COUNTY THORACIC & CARDIOVASCULAR SURGEONS	Cole Information Services
	AKEY KENNETH V MD	Cole Information Services
	TRIGGS KEVIN J MD	Cole Information Services
	ZOKAEEM GUILDA MD A MEDICAL CORPORATION OBGYN	Cole Information Services
	NGA SEMINARS	Cole Information Services
	PARKE ROBERT E MD	Cole Information Services
	AISHA SIMJEE MD A PROFESSIONAL CORPORATION	Cole Information Services
	WONG JENNIFER L MD	Cole Information Services
	CASCIARI RAYMOND J MD	Cole Information Services
	SOMERNDIKE JOHN M MD ORANGE OFFICE	Cole Information Services
	OTT RICHARD A MD	Cole Information Services
	HORTON & CONVERSE PHARMACY	Cole Information Services
	VELEZ JUAN MD	Cole Information Services
	SIMJEE AISHA MD FACS A PROFESSIONAL CORPORATION	Cole Information Services
	MCMASTER WILLIAM C MD	Cole Information Services
	WEINER KEITH M MD F A A P	Cole Information Services
	TURPIN IVAN M MD	Cole Information Services
	KLEINBERG JOHN I MD INCORPORATED	Cole Information Services
	DORNE HOWARD L MD	Cole Information Services
	OHARA JUN ICHI MD	Cole Information Services
	COUTSOFTIDES THEODORE MD FACS FRCS	Cole Information Services
	ARQUILLA MICHAEL MD	Cole Information Services
	BROWNELL DOUGLAS A MD	Cole Information Services
	ORANGE EAR OFFICE	Cole Information Services
	ORNG CNTY THORACIC & CRDVSCLR SURGEONS ORNG OFFICE	Cole Information Services

FINDINGS

<u>Year</u>	<u>Uses</u>	<u>Source</u>
1999	JAMES JOHN A MD	Cole Information Services
	GATES RICHARD N MD	Cole Information Services
	GORAB LISA C MD	Cole Information Services
	STERLING MELVYN L MD	Cole Information Services
	STEWART JACK MD	Cole Information Services
	CHO LAURA M MD	Cole Information Services
	TISON JOSEPH B MD	Cole Information Services
	GUICHET NILES F DDS INCORPORATED	Cole Information Services
	HUNTSMAN KEVIN P MD	Cole Information Services
	JABARA AMER E MD	Cole Information Services
	ST JOSEPH MEDICAL GROUP ORANGE	Cole Information Services
	MOSKO SARAH S PHD ACP	Cole Information Services
	HARWARD P MARY MD	Cole Information Services
	ANZALDO E PETER MD	Cole Information Services
	ORANGE COUNTY HEAD AND NECK MEDICAL GROUP INCORPORATED	Cole Information Services
	RAMIREZ BOYD LILLY MD	Cole Information Services
	ROSENFELD SAMUEL R MD	Cole Information Services
	ORANGE ORTHOPEDIC MEDICAL GROUP INCORPORATED	Cole Information Services
	CO-CASQUEJO CARMELITA MD	Cole Information Services
	HARWARD TIMOTHY R S MD	Cole Information Services
	FOX MICHAEL E MD	Cole Information Services
	FURNAS DAVID W MD	Cole Information Services
	DOBYNS JEFFREY L MD	Cole Information Services
	WRIGHT TERI PHD	Cole Information Services
	UNILAB CORPORATION	Cole Information Services
	MORRIS DREWRY H MD	Cole Information Services
	NEPHROLOGY SPECIALISTS MEDICAL GROUP INCORPORATED	Cole Information Services
	PULMONARY CONSULTANTS OF ORNG CNTY MEDICAL GROUP INCORPORATE	Cole Information Services
	MULLIN MICHAEL J MD ORANGE OFFICE	Cole Information Services
	OPENSHAW KURT L MD	Cole Information Services
	JANSEN FREDERIC MD	Cole Information Services
	LUJAN DAVID S MD	Cole Information Services
1995	Abdalla Michael WMD	Pacific Bell
	Aisha Simjee MD A Professional Corp	Pacific Bell

FINDINGS

<u>Year</u>	<u>Uses</u>	<u>Source</u>
1995	Akey Kenneth VMD	Pacific Bell
	Allevato Angela MD	Pacific Bell
	ANZALDOE PETER MD	Pacific Bell
	Arquilla Michael E MD	Pacific Bell
	Bhimani Ela B MD	Pacific Bell
	Broderick Thomas WMD	Pacific Bell
	Brownell Douglas AMD	Pacific Bell
	Budner Lawrence J MD	Pacific Bell
	Casciari Raymond J MD	Pacific Bell
	Chavez Anna L MD	Pacific Bell
	Cobb Tyson CMD	Pacific Bell
	Co Casquejo Carmeita R MD FAAP 6469	Pacific Bell
	Connally John EMD	Pacific Bell
	Cooper W Lynn MD	Pacific Bell
	DOBYNSJEFFREY LMD	Pacific Bell
	Dorne Howard L MD	Pacific Bell
	Edelman Philip AMD	Pacific Bell
	Feldman Martin JM MDi Inc	Pacific Bell
	Fierle Nicole & Marisa 5493848	Pacific Bell
	Flerling Katherine LCSW	Pacific Bell
	Flanigan DPreston MD	Pacific Bell
	Fox Michael E MD	Pacific Bell
	Fukuhara Geo MD	Pacific Bell
	FURNAS DAVID WMD	Pacific Bell
	Olc	Pacific Bell
	WEINERT CARL R JR MD	Pacific Bell
	Weinert Mc Master & Rosenfeld	Pacific Bell
	Weissberg Daniel LMD	Pacific Bell
	Wong Allan MD	Pacific Bell
	Wang Jennifer LMD	Pacific Bell
	Wong James	Pacific Bell
	Wright Teri Ph D	Pacific Bell
	Yonchar Evelyn AMO	Pacific Bell
	Gazzaniga Alan B MD	Pacific Bell
	Ofc	Pacific Bell
	Gentile Dominick EMD	Pacific Bell
	George Mark A DDS	Pacific Bell
	Gladstien Keith L MD	Pacific Bell

FINDINGS

<u>Year</u>	<u>Uses</u>	<u>Source</u>
1995	Gorab Lisa MD	Pacific Bell
	Guichet David L DDS	Pacific Bell
	Guichet Niles F DDS Inc	Pacific Bell
	Horton & Converse Pharmacy	Pacific Bell
	James John AMD	Pacific Bell
	Jenkins Gary T MD	Pacific Bell
	Jensen John H MD Incorporated	Pacific Bell
	Kanow Stanley K MD	Pacific Bell
	KLEINBERG JOHN I MD INC	Pacific Bell
	Lakshin Abraham S MD	Pacific Bell
	Law James H MD	Pacific Bell
	Legome Milton EMD	Pacific Bell
	Lemen Judith Proctor PHD 5329399	Pacific Bell
	Levine Edward F MD	Pacific Bell
	Levine Jeffrey A MD	Pacific Bell
	LUJAN DAVID S MD	Pacific Bell
	Mc Cart PMichael MD	Pacific Bell
	MCMASTER WILLIAM CMD	Pacific Bell
	Mosko Sarah SPh D ACP	Pacific Bell
	NGASeminars	Pacific Bell
	Nakamoto Stanley K MD	Pacific Bell
	Nankin Sheldon J MD	Pacific Bell
	NEPHROLOGY SPECIALISTS MEDICAL GROUP INC	Pacific Bell
	Newquist Richard E MD Ofc	Pacific Bell
	Openshaw Kurt LMD	Pacific Bell
	Orange County Head And Neck Medical Group Inc	Pacific Bell
	Research Center	Pacific Bell
	Orange County Heart Institute	Pacific Bell
	Orange Ear Office	Pacific Bell
	Orange Orthopedic Medical Group Inc	Pacific Bell
	Palafox Brlan AMD	Pacific Bell
	Peck Walter W MD	Pacific Bell
	Plastic Surgery Associates Of Orange County	Pacific Bell
	Providence Ambulatory Surgical Ctr	Pacific Bell
	PRUTSOK LEONARD GMD INC	Pacific Bell

FINDINGS

<u>Year</u>	<u>Uses</u>	<u>Source</u>
1995	PULMONARY CONSULTANTS OF ORANGE COUNTY MEDICAL GROUP INC	Pacific Bell
	Randazzo Guy P MD	Pacific Bell
	Robinson Harrell E MD Inc	Pacific Bell
	Robinson Jerald V MD otolaryngology C	Pacific Bell
	ROSENFELD SAMUEL RMD	Pacific Bell
	Shah Mahesh MD	Pacific Bell
	Sherk Boyd RIII I	Pacific Bell
	SHERK LOUISE G MD MED CORP	Pacific Bell
	SHIMAZU HAL MD	Pacific Bell
	Sigala Jerald F MD	Pacific Bell
	Simjee Aisha MD FAC SANTA ANA Professional Corp	Pacific Bell
	SMITH DAVID HG MD	Pacific Bell
	Sperling Donald R MD	Pacific Bell
	Spiritus Eugene M MD	Pacific Bell
	Sterling Melvyn LMD	Pacific Bell
	Stewart Jack MD	Pacific Bell
	Tison Joseph B MD	Pacific Bell
	Triogs Kevin J Mo	Pacific Bell
	TURPIN IVAN MMD	Pacific Bell
	Unilab Corp	Pacific Bell
	Up Mam Tyler MD	Pacific Bell
	VELEZ JUAN MD	Pacific Bell
	Vivigen Genetic Center	Pacific Bell
	Waldman James S MD	Pacific Bell
1994	NANKIN, SHELDON J	Cole Information Services
	HAL SHIMAZU MD	Cole Information Services
	YONCHAR, JEVELYN A	Cole Information Services
	ABDALLA, MICHAEL	Cole Information Services
	TRIGGS, KEVIN J	Cole Information Services
	MACARTHUR, CAROL	Cole Information Services
	AFRASIABI, CYRUS	Cole Information Services
	ORANGE CO HEAD&NECK	Cole Information Services
	VIVIGEN GENETIC CTR	Cole Information Services
	TERI WRIGHT	Cole Information Services
	CARMELITA CO CASQUEJO MD	Cole Information Services
	EYLER STEVEN W MD	Cole Information Services
	SHELDON J NANKIN MD	Cole Information Services

FINDINGS

<u>Year</u>	<u>Uses</u>	<u>Source</u>
1994	EDWARD F LEVINE MD	Cole Information Services
	INVESTORS PROPERTY	Cole Information Services
	STEVEN WEINER MD	Cole Information Services
	HORTON & CONVERSE PHARMACY	Cole Information Services
	MACARTHUR CAROL MD	Cole Information Services
	D PRESTON FLANIGAN MD	Cole Information Services
	P MICHAEL MC CART MD	Cole Information Services
	SHERK TRUCKING	Cole Information Services
	MELVYN L STERLING MD	Cole Information Services
	CARMELITA R CO CASQUEJO MD	Cole Information Services
	DOUGLAS A BROWNELL MD	Cole Information Services
	JEVELYN A YONCHAR MD	Cole Information Services
	KATHERINE FIERLING	Cole Information Services
	PRAVIN V SHARMA MD	Cole Information Services
	S B ACHARYA MD	Cole Information Services
	PROVIDENCE ASSOCIATION	Cole Information Services
	SAMY YOUNIS MD	Cole Information Services
	LAWRENCE J BUDNER MD	Cole Information Services
	JEFFREY A LEVINE MD	Cole Information Services
	JOHN H JENSEN MD	Cole Information Services
	BRIAN A PALAFOX MD	Cole Information Services
	PSYCHOTHERAPY ASSOCIATES	Cole Information Services
	NEWQUIST RICHARD MD	Cole Information Services
	E PETER ANZALDO MD	Cole Information Services
	VIRGINIA K OPFELL	Cole Information Services
	KUSUM OHRI MD	Cole Information Services
	ALAN B GAZZANIGA MD	Cole Information Services
	FIERLING, K	Cole Information Services
1991	Abdalla Michael WMD	Pacific Bell
	Abraham John T MD Allied Associates	Pacific Bell
	Abraham K	Pacific Bell
	Acharya S B MD	Pacific Bell
	AISHA SIMJEE MD A PROFESSIONAL CORP	Pacific Bell
	Aisner GJ	Pacific Bell
	Akey Kenneth V MD	Pacific Bell
	Allied Associates	Pacific Bell
	ANZALDO E PETER MD	Pacific Bell
	ANZALDO E PETER MD	Pacific Bell

FINDINGS

<u>Year</u>	<u>Uses</u>	<u>Source</u>
1991	BHIMANI ELABMD	Pacific Bell
	Broderick Thomas W MD	Pacific Bell
	Brownell Douglas ANMD	Pacific Bell
	Budner Lawrence JMD	Pacific Bell
	Budney K	Pacific Bell
	Budnick HBud	Pacific Bell
	Chiang Patrick J MD Allied Associates	Pacific Bell
	CISNEROS ALFRED LMD	Pacific Bell
	Cobb Tyson C MD	Pacific Bell
	Co Casquejo Carmelita R MD FAAP	Pacific Bell
	Connolly John E MD	Pacific Bell
	Connolly John E MD UCI Medical Group	Pacific Bell
	Orange Office	Pacific Bell
	DOBYNS JEFFREY L MD	Pacific Bell
	Dorne Howard L MD	Pacific Bell
	Edelman Philip A MD	Pacific Bell
	Edelman Roy	Pacific Bell
	Everts Meigan MD	Pacific Bell
	Eyler Steven W MD Allied Associates	Pacific Bell
	Feldman Martin J MD Inc	Pacific Bell
	Flanigan D Preston MD	Pacific Bell
	Fortman Kenneth V DDS	Pacific Bell
	Friedman Chas MD Allied Associates	Pacific Bell
	Furnas David WMD	Pacific Bell
	Furnas M	Pacific Bell
	Gazzaniga Alan B MD	Pacific Bell
	Ofc	Pacific Bell
	George Mark ADDS	Pacific Bell
	Goldstein BA Lag	Pacific Bell
	Guichet David L DDS	Pacific Bell
	Guichet Gregory DDS	Pacific Bell
	Guichet Niles F DDS Inc	Pacific Bell
	Gwinup Grant MD	Pacific Bell
	Haslett WLMD Allied Associates	Pacific Bell
	Haslin Co The	Pacific Bell
	Heather Loren W MD	Pacific Bell
	Horton & Converse Pharmacy	Pacific Bell
	Humphreys P C MD Allied Associates	Pacific Bell

FINDINGS

<u>Year</u>	<u>Uses</u>	<u>Source</u>
1991	Investors Property Services	Pacific Bell
	Jansen Frederic W MD A Professional Corporation	Pacific Bell
	Jordan Clifford R MD Allied Associates	Pacific Bell
	Katz Jeffrey A MD Allied Associates	Pacific Bell
	KLEINBERG JOHN I MD INC	Pacific Bell
	KLEINBERG JOHN I MD INC	Pacific Bell
	Kwon Young H MD Allied Associates	Pacific Bell
	Younssamy MD	Pacific Bell
	Lakshin Abraham S MD Inc	Pacific Bell
	Lau Roy E MD Inc	Pacific Bell
	Lau S	Pacific Bell
	Las SY	Pacific Bell
	Lau Sabnna	Pacific Bell
	Lee Sammy MD Inc	Pacific Bell
	Legome Milton E MD	Pacific Bell
	Levine Edward F MD	Pacific Bell
	Levine Jeffrey A MD	Pacific Bell
	Marks Phlllp MD Allied Associates	Pacific Bell
	Marks Randy	Pacific Bell
	Marks Robt @Huntington Beach@	Pacific Bell
	Marten Donald CMD	Pacific Bell
	Mc Cart P Michael MD	Pacific Bell
	MCMASTER WILLIAM C MD	Pacific Bell
	Metabolic Treatment Medical Center The	Pacific Bell
	Miller Malcolm G MD Allied Associates	Pacific Bell
	Mosko Sarah S Ph D ACP	Pacific Bell
	NGA Seminars	Pacific Bell
	Ofc	Pacific Bell
	Nicholas Lorrane	Pacific Bell
	Ohri Kusum MD	Pacific Bell
	Opfell Virginia K Ph D	Pacific Bell
	Opfer Dawn	Pacific Bell
	Orange Ear Office	Pacific Bell
	Orange Orthopedic Medical Group Inc	Pacific Bell
	Palafox Brian A MD	Pacific Bell
	Paquette Jacinthe DDS	Pacific Bell
	Peacock Diagnostics	Pacific Bell
	Providence Bldg	Pacific Bell

FINDINGS

<u>Year</u>	<u>Uses</u>	<u>Source</u>
1991	Peng Lydia	Pacific Bell
	Peng M @Huntington Beach@	Pacific Bell
	Peng M @Huntington Beach@	Pacific Bell
	Plastic Surgery Associates Of Orange County	Pacific Bell
	Precision Prosthodontics Dental Laboratory	Pacific Bell
	Prescott Frederick S MD Inc	Pacific Bell
	Providence Assn	Pacific Bell
	Providence Company The	Pacific Bell
	PROVIDENCE PROSTHODONTICS DENTAL GROUP	Pacific Bell
	Providence Real Estate Services	Pacific Bell
	PROVIDENCE SPEECH & HEARING CENTER	Pacific Bell
	PRUTSOK LEONARD G MD INC	Pacific Bell
	Quggley JPatrick MDinc	Pacific Bell
	Rahn Gregory J MD Allied Associates	Pacific Bell
	ROBINSON HARRELL E MD INC	Pacific Bell
	Robinson Jerald V MD otolaryngology	Pacific Bell
	Sharma Pravin V MD	Pacific Bell
	SHERK LOUISE C MD A MEDICAL CORP	Pacific Bell
	Sigala JeraldI FNo	Pacific Bell
	Simjee Aisha MD FACS A Professional Corp	Pacific Bell
	Simon C L MD Allied Associates	Pacific Bell
	Sperling Donald R MD	Pacific Bell
	Sterling Melvyn L MD	Pacific Bell
	Summers Frank W MD Allied Associates	Pacific Bell
	Triggs Kevin J	Pacific Bell
	Turpin Ivan M MD	Pacific Bell
	Vivigen Genetic Center	Pacific Bell
	WEINERT CARL R JR MD Ofc	Pacific Bell
	Weinert Mc Master & Rosenfeld	Pacific Bell
	Weissberg Daniel L MD	Pacific Bell
	West John GMDinc	Pacific Bell
	Wright Tern	Pacific Bell
	Wu A S MD Allied Associates	Pacific Bell
	Yonchar J Evelyn A MD	Pacific Bell
1986	Brownell Douglas A MD	Pacific Bell

FINDINGS

<u>Year</u>	<u>Uses</u>	<u>Source</u>
1986	Guichet Niles F DDS	Pacific Bell
	Levine Edward F MD	Pacific Bell
	Mahnke James H MD	Pacific Bell
	Mc Cart P Michael MD	Pacific Bell
	Mc Master William C MD	Pacific Bell
	ROS E N FE LD S AMUE L R MD	Pacific Bell
	Laboratories Medical Diagnostic	Pacific Bell
	Sterling Melvyn L MD	Pacific Bell

1318 W STEWART DR

<u>Year</u>	<u>Uses</u>	<u>Source</u>
1995	Doctors Of Children For Orange County	Pacific Bell

1335 W STEWART DR

<u>Year</u>	<u>Uses</u>	<u>Source</u>
1970	Wakefield E H	General Telephone Co., of California

1340 W STEWART DR

<u>Year</u>	<u>Uses</u>	<u>Source</u>
2004	ST JOSEPHS HOSPITAL	Cole Information Services

1341 W STEWART DR

<u>Year</u>	<u>Uses</u>	<u>Source</u>
1975	Bercich Norman G	Luskey Brothers & Co., Inc.

FINDINGS

ADJOINING PROPERTY: ADDRESSES NOT IDENTIFIED IN RESEARCH SOURCE

The following Adjoining Property addresses were researched for this report, and the addresses were not identified in research source.

<u>Address Researched</u>	<u>Address Not Identified in Research Source</u>
1100 STEWART	2015, 2009, 2004, 2002, 2001, 1999, 1997, 1994, 1992, 1991, 1986, 1980, 1975, 1971, 1966, 1965, 1961, 1960, 1956, 1955, 1952, 1950, 1946, 1945, 1941, 1936, 1930, 1926, 1925, 1922, 1921, 1920
1100 STEWART DR	2015, 2009, 2004, 2002, 2001, 1999, 1997, 1995, 1994, 1992, 1991, 1971, 1970, 1966, 1961, 1960, 1956, 1955, 1952, 1950, 1946, 1945, 1941, 1936, 1930, 1926, 1925, 1922, 1921, 1920
1100 W STEWART DR	2015, 2009, 2004, 2002, 2001, 1999, 1997, 1994, 1992, 1986, 1980, 1975, 1971, 1970, 1965, 1961, 1960, 1956, 1955, 1952, 1950, 1946, 1945, 1941, 1936, 1930, 1926, 1925, 1922, 1921, 1920
1100 W STEWART DR	2009, 2002, 2001, 1997, 1995, 1992, 1991, 1986, 1980, 1975, 1971, 1970, 1966, 1965, 1961, 1960, 1956, 1955, 1952, 1950, 1946, 1945, 1941, 1936, 1930, 1926, 1925, 1922, 1921, 1920
1110 W STEWART DR	2015, 2004, 2002, 2001, 1999, 1997, 1995, 1994, 1992, 1991, 1986, 1980, 1975, 1971, 1970, 1966, 1965, 1961, 1960, 1956, 1955, 1952, 1950, 1946, 1945, 1941, 1936, 1930, 1926, 1925, 1922, 1921, 1920
1120 W STEWART DR	2015, 2009, 2002, 2001, 1999, 1997, 1995, 1994, 1992, 1991, 1986, 1980, 1975, 1971, 1970, 1966, 1965, 1961, 1960, 1956, 1955, 1952, 1950, 1946, 1945, 1941, 1936, 1930, 1926, 1925, 1922, 1921, 1920
1127 COLUMBIA PL	2015, 2009, 2004, 2002, 2001, 1999, 1997, 1995, 1994, 1992, 1991, 1986, 1980, 1975, 1971, 1970, 1966, 1961, 1960, 1956, 1952, 1950, 1946, 1945, 1941, 1936, 1930, 1926, 1925, 1922, 1921, 1920
1127 STEWART DR	2015, 2009, 2004, 2002, 2001, 1999, 1997, 1995, 1994, 1992, 1991, 1986, 1980, 1975, 1971, 1970, 1966, 1965, 1961, 1960, 1956, 1955, 1950, 1946, 1945, 1941, 1936, 1930, 1926, 1925, 1922, 1921, 1920
1128 COLUMBIA PL	2015, 2009, 2004, 2002, 2001, 1999, 1997, 1995, 1994, 1992, 1991, 1986, 1980, 1975, 1971, 1970, 1966, 1965, 1961, 1960, 1956, 1955, 1950, 1946, 1945, 1941, 1936, 1930, 1926, 1925, 1922, 1921, 1920
1131 COLUMBIA PL	2015, 2009, 2004, 2002, 2001, 1999, 1997, 1995, 1994, 1992, 1991, 1986, 1980, 1975, 1971, 1970, 1966, 1961, 1960, 1956, 1955, 1952, 1950, 1946, 1945, 1941, 1936, 1930, 1926, 1925, 1922, 1921, 1920
1131 STEWART DR	2015, 2009, 2004, 2002, 2001, 1999, 1997, 1995, 1994, 1992, 1991, 1986, 1980, 1975, 1971, 1970, 1966, 1965, 1961, 1960, 1956, 1950, 1946, 1945, 1941, 1936, 1930, 1926, 1925, 1922, 1921, 1920
1132 COLUMBIA PL	2015, 2009, 2004, 2002, 2001, 1999, 1997, 1995, 1994, 1992, 1991, 1986, 1980, 1975, 1971, 1970, 1966, 1965, 1961, 1960, 1956, 1950, 1946, 1945, 1941, 1936, 1930, 1926, 1925, 1922, 1921, 1920
1133 COLUMBIA PL	2015, 2009, 2004, 2002, 2001, 1999, 1997, 1995, 1994, 1992, 1991, 1986, 1980, 1971, 1966, 1961, 1960, 1956, 1952, 1950, 1946, 1945, 1941, 1936, 1930, 1926, 1925, 1922, 1921, 1920
1134 W STEWART DR	2015, 2009, 2004, 2002, 2001, 1999, 1997, 1995, 1994, 1992, 1991, 1986, 1980, 1975, 1971, 1970, 1966, 1965, 1961, 1960, 1956, 1952, 1950, 1946, 1945, 1941, 1936, 1930, 1926, 1925, 1922, 1921, 1920
1137 STEWART DR	2015, 2009, 2004, 2002, 2001, 1999, 1997, 1995, 1994, 1992, 1991, 1986, 1980, 1975, 1971, 1970, 1966, 1965, 1961, 1960, 1956, 1950, 1946, 1945, 1941, 1936, 1930, 1926, 1925, 1922, 1921, 1920

FINDINGS

<u>Address Researched</u>	<u>Address Not Identified in Research Source</u>
1138 COLUMBIA PL	2015, 2009, 2004, 2002, 2001, 1999, 1997, 1995, 1994, 1992, 1991, 1986, 1980, 1975, 1971, 1970, 1966, 1965, 1961, 1960, 1956, 1950, 1946, 1945, 1941, 1936, 1930, 1926, 1925, 1922, 1921, 1920
1140 STEWART DR	2015, 2009, 2004, 2002, 2001, 1999, 1997, 1995, 1994, 1992, 1991, 1986, 1980, 1975, 1971, 1970, 1966, 1965, 1961, 1960, 1956, 1952, 1950, 1946, 1945, 1941, 1936, 1930, 1926, 1925, 1922, 1921, 1920
1141 COLUMBIA PL	2015, 2009, 2004, 2002, 2001, 1999, 1997, 1995, 1994, 1992, 1991, 1986, 1980, 1971, 1970, 1961, 1960, 1956, 1952, 1950, 1946, 1945, 1941, 1936, 1930, 1926, 1925, 1922, 1921, 1920
1141 STEWART DR	2015, 2009, 2004, 2002, 2001, 1999, 1997, 1995, 1994, 1992, 1991, 1986, 1980, 1975, 1971, 1970, 1966, 1965, 1961, 1960, 1956, 1950, 1946, 1945, 1941, 1936, 1930, 1926, 1925, 1922, 1921, 1920
1144 COLUMBIA PL	2015, 2009, 2004, 2002, 2001, 1999, 1997, 1995, 1994, 1992, 1991, 1986, 1980, 1975, 1971, 1970, 1966, 1961, 1960, 1956, 1950, 1946, 1945, 1941, 1936, 1930, 1926, 1925, 1922, 1921, 1920
1170 COLUMBIA PL	2015, 2009, 2004, 2002, 2001, 1999, 1997, 1995, 1994, 1992, 1991, 1986, 1980, 1975, 1971, 1970, 1966, 1961, 1960, 1956, 1955, 1952, 1950, 1946, 1945, 1941, 1936, 1930, 1926, 1925, 1922, 1921, 1920
1200 HAVANA PL	2015, 2009, 2004, 2002, 2001, 1999, 1997, 1995, 1994, 1992, 1991, 1986, 1980, 1975, 1971, 1966, 1965, 1961, 1960, 1956, 1955, 1952, 1950, 1946, 1945, 1941, 1936, 1930, 1926, 1925, 1922, 1921, 1920
1200 W PALMYRA AVE	2015, 2009, 2002, 2001, 1999, 1997, 1995, 1994, 1992, 1991, 1986, 1980, 1975, 1971, 1970, 1966, 1965, 1961, 1960, 1956, 1955, 1952, 1950, 1946, 1945, 1941, 1936, 1930, 1926, 1925, 1922, 1921, 1920
1201 COLUMBIA PL	2015, 2009, 2004, 2002, 2001, 1999, 1997, 1995, 1994, 1992, 1991, 1986, 1980, 1971, 1961, 1960, 1956, 1952, 1950, 1946, 1945, 1941, 1936, 1930, 1926, 1925, 1922, 1921, 1920
1201 PALMYRA AVE W	2015, 2009, 2004, 2002, 2001, 1999, 1997, 1995, 1994, 1992, 1991, 1986, 1980, 1975, 1971, 1970, 1966, 1961, 1960, 1956, 1955, 1952, 1950, 1946, 1945, 1941, 1936, 1930, 1926, 1925, 1922, 1921, 1920
1201 PALMYRA AVE W	2015, 2009, 2004, 2002, 2001, 1999, 1997, 1995, 1994, 1992, 1991, 1986, 1980, 1975, 1971, 1970, 1966, 1965, 1961, 1960, 1956, 1955, 1952, 1950, 1946, 1941, 1936, 1930, 1926, 1925, 1922, 1921, 1920
1201 STEWART DR	2015, 2009, 2004, 2002, 2001, 1999, 1997, 1995, 1994, 1992, 1991, 1986, 1980, 1975, 1971, 1970, 1966, 1961, 1960, 1956, 1950, 1946, 1945, 1941, 1936, 1930, 1926, 1925, 1922, 1921, 1920
1201 W PALMYRA AVE	2002, 2001, 1999, 1997, 1995, 1994, 1992, 1991, 1986, 1980, 1975, 1971, 1970, 1966, 1965, 1961, 1960, 1956, 1955, 1952, 1950, 1946, 1945, 1941, 1936, 1930, 1926, 1925, 1922, 1921, 1920
1202 COLUMBIA PL	2015, 2009, 2004, 2002, 2001, 1999, 1997, 1995, 1994, 1992, 1991, 1986, 1980, 1975, 1971, 1970, 1965, 1961, 1960, 1956, 1950, 1946, 1945, 1941, 1936, 1930, 1926, 1925, 1922, 1921, 1920
1202 HAVANA PL	2015, 2009, 2004, 2002, 2001, 1999, 1997, 1995, 1994, 1992, 1991, 1986, 1980, 1975, 1971, 1970, 1965, 1961, 1960, 1956, 1952, 1950, 1946, 1945, 1941, 1936, 1930, 1926, 1925, 1922, 1921, 1920
1202 PALMYRA AVE W	2015, 2009, 2004, 2002, 2001, 1999, 1997, 1995, 1994, 1992, 1991, 1986, 1980, 1975, 1971, 1970, 1966, 1961, 1960, 1956, 1955, 1952, 1950, 1946, 1945, 1941, 1936, 1930, 1926, 1925, 1922, 1921, 1920
1202 W PALMYRA AVE	2015, 2009, 2004, 2002, 2001, 1999, 1997, 1994, 1992, 1986, 1980, 1971, 1970, 1966, 1965, 1961, 1960, 1956, 1955, 1952, 1950, 1946, 1945, 1941, 1936, 1930, 1926, 1925, 1922, 1921, 1920

FINDINGS

Address Researched

Address Not Identified in Research Source

1208 PALMYRA AVE W	2015, 2009, 2004, 2002, 2001, 1999, 1997, 1995, 1994, 1992, 1991, 1986, 1980, 1975, 1971, 1970, 1966, 1961, 1960, 1956, 1955, 1952, 1950, 1946, 1945, 1941, 1936, 1930, 1926, 1925, 1922, 1921, 1920
1209 HAVANA PL	2015, 2009, 2004, 2002, 2001, 1999, 1997, 1995, 1994, 1992, 1991, 1986, 1980, 1975, 1971, 1970, 1965, 1961, 1960, 1956, 1955, 1950, 1946, 1945, 1941, 1936, 1930, 1926, 1925, 1922, 1921, 1920
1209 STEWART DR	2015, 2009, 2004, 2002, 2001, 1999, 1997, 1995, 1994, 1992, 1991, 1986, 1980, 1975, 1971, 1970, 1966, 1961, 1960, 1956, 1952, 1950, 1946, 1945, 1941, 1936, 1930, 1926, 1925, 1922, 1921, 1920
1210 COLUMBIA PL	2015, 2009, 2004, 2002, 2001, 1999, 1997, 1995, 1994, 1992, 1991, 1986, 1980, 1975, 1971, 1970, 1961, 1960, 1956, 1955, 1950, 1946, 1945, 1941, 1936, 1930, 1926, 1925, 1922, 1921, 1920
1210 HAVANA PL	2015, 2009, 2004, 2002, 2001, 1999, 1997, 1995, 1994, 1992, 1991, 1986, 1980, 1975, 1971, 1970, 1965, 1961, 1960, 1956, 1952, 1950, 1946, 1945, 1941, 1936, 1930, 1926, 1925, 1922, 1921, 1920
1210 PALMYRA AVE W	2015, 2009, 2004, 2002, 2001, 1999, 1997, 1995, 1994, 1992, 1991, 1986, 1980, 1975, 1971, 1970, 1966, 1961, 1960, 1956, 1955, 1952, 1950, 1946, 1945, 1941, 1936, 1930, 1926, 1925, 1922, 1921, 1920
1210 W PALMYRA AVE	2015, 2009, 2004, 2002, 2001, 1999, 1997, 1995, 1994, 1992, 1991, 1986, 1975, 1971, 1970, 1966, 1965, 1961, 1960, 1956, 1955, 1952, 1950, 1946, 1945, 1941, 1936, 1930, 1926, 1925, 1922, 1921, 1920
1211 COLUMBIA PL	2015, 2009, 2004, 2002, 2001, 1999, 1997, 1995, 1994, 1992, 1991, 1986, 1980, 1971, 1961, 1960, 1956, 1952, 1950, 1946, 1945, 1941, 1936, 1930, 1926, 1925, 1922, 1921, 1920
1211 HAVANA PL	2015, 2009, 2004, 2002, 2001, 1999, 1997, 1995, 1994, 1992, 1991, 1986, 1980, 1975, 1971, 1970, 1965, 1961, 1960, 1956, 1955, 1950, 1946, 1945, 1941, 1936, 1930, 1926, 1925, 1922, 1921, 1920
1212 HAVANA PL	2015, 2009, 2004, 2002, 2001, 1999, 1997, 1995, 1994, 1992, 1991, 1986, 1980, 1975, 1971, 1970, 1965, 1961, 1960, 1956, 1955, 1952, 1950, 1946, 1945, 1941, 1936, 1930, 1926, 1925, 1922, 1921, 1920
1213 1/2 PALMYRA AVE W	2015, 2009, 2004, 2002, 2001, 1999, 1997, 1995, 1994, 1992, 1991, 1986, 1980, 1975, 1971, 1970, 1966, 1965, 1961, 1960, 1956, 1955, 1952, 1950, 1946, 1941, 1936, 1930, 1926, 1925, 1922, 1921, 1920
1213 HAVANA PL	2015, 2009, 2004, 2002, 2001, 1999, 1997, 1995, 1994, 1992, 1991, 1986, 1980, 1975, 1971, 1970, 1966, 1965, 1961, 1960, 1956, 1955, 1950, 1946, 1945, 1941, 1936, 1930, 1926, 1925, 1922, 1921, 1920
1213 PALMYRA AVE W	2015, 2009, 2004, 2002, 2001, 1999, 1997, 1995, 1994, 1992, 1991, 1986, 1980, 1975, 1971, 1970, 1966, 1961, 1960, 1956, 1955, 1952, 1950, 1946, 1945, 1941, 1936, 1930, 1926, 1925, 1922, 1921, 1920
1213 PALMYRA AVE W	2015, 2009, 2004, 2002, 2001, 1999, 1997, 1995, 1994, 1992, 1991, 1986, 1980, 1975, 1971, 1970, 1966, 1965, 1961, 1960, 1956, 1955, 1952, 1950, 1946, 1941, 1936, 1930, 1926, 1925, 1922, 1921, 1920
1213 STEWART DR	2015, 2009, 2004, 2002, 2001, 1999, 1997, 1995, 1994, 1992, 1991, 1986, 1980, 1975, 1971, 1970, 1966, 1961, 1960, 1956, 1952, 1950, 1946, 1945, 1941, 1936, 1930, 1926, 1925, 1922, 1921, 1920
1213 W PALMYRA AVE	2015, 2009, 2004, 2002, 2001, 1999, 1997, 1994, 1992, 1971, 1966, 1965, 1961, 1960, 1956, 1955, 1952, 1950, 1946, 1945, 1941, 1936, 1930, 1926, 1925, 1922, 1921, 1920
1213 W PALMYRA AVE	2002, 2001, 1997, 1995, 1992, 1991, 1986, 1980, 1975, 1971, 1970, 1966, 1965, 1961, 1960, 1956, 1955, 1952, 1950, 1946, 1945, 1941, 1936, 1930, 1926, 1925, 1922, 1921, 1920

FINDINGS

Address Not Identified in Research Source

[illegible]

FINDINGS

<u>Address Researched</u>	<u>Address Not Identified in Research Source</u>
1242 PALMYRA AVE W	2015, 2009, 2004, 2002, 2001, 1999, 1997, 1995, 1994, 1992, 1991, 1986, 1980, 1975, 1971, 1970, 1966, 1961, 1960, 1956, 1955, 1952, 1950, 1946, 1945, 1941, 1930, 1926, 1925, 1922, 1921, 1920
1242 W PALMYRA AVE	2015, 2009, 2004, 2002, 2001, 1999, 1997, 1995, 1994, 1992, 1991, 1986, 1975, 1971, 1970, 1966, 1965, 1961, 1960, 1956, 1955, 1952, 1950, 1946, 1945, 1936, 1930, 1926, 1925, 1922, 1921, 1920
1244 HAVANA PL	2015, 2009, 2004, 2002, 2001, 1999, 1997, 1995, 1994, 1992, 1991, 1986, 1980, 1975, 1971, 1970, 1965, 1961, 1960, 1956, 1955, 1952, 1950, 1946, 1945, 1941, 1936, 1930, 1926, 1925, 1922, 1921, 1920
1246 HAVANA PL	2015, 2009, 2004, 2002, 2001, 1999, 1997, 1995, 1994, 1992, 1991, 1986, 1980, 1975, 1971, 1970, 1965, 1961, 1960, 1956, 1952, 1950, 1946, 1945, 1941, 1936, 1930, 1926, 1925, 1922, 1921, 1920
1249 W PALMYRA AVE	2002, 2001, 1997, 1995, 1994, 1992, 1991, 1986, 1980, 1975, 1971, 1970, 1966, 1965, 1961, 1960, 1956, 1955, 1952, 1950, 1946, 1945, 1941, 1936, 1930, 1926, 1925, 1922, 1921, 1920
1300 W STEWART DR	2015, 2009, 2004, 2002, 2001, 1999, 1997, 1994, 1992, 1991, 1986, 1980, 1975, 1971, 1970, 1966, 1965, 1961, 1960, 1956, 1955, 1952, 1950, 1946, 1945, 1941, 1936, 1930, 1926, 1925, 1922, 1921, 1920
1301 PALMYRA AVE W	2015, 2009, 2004, 2002, 2001, 1999, 1997, 1995, 1994, 1992, 1991, 1986, 1980, 1975, 1971, 1970, 1966, 1961, 1960, 1956, 1955, 1952, 1950, 1946, 1945, 1941, 1930, 1926, 1925, 1922, 1921, 1920
1301 PALMYRA AVE W	2015, 2009, 2004, 2002, 2001, 1999, 1997, 1995, 1994, 1992, 1991, 1986, 1980, 1975, 1971, 1970, 1966, 1965, 1961, 1960, 1956, 1955, 1952, 1950, 1946, 1941, 1936, 1930, 1926, 1925, 1922, 1921, 1920
1301 W PALMYRA AVE	2015, 2009, 2004, 2002, 2001, 1999, 1997, 1995, 1994, 1992, 1991, 1986, 1975, 1971, 1970, 1966, 1965, 1961, 1960, 1956, 1955, 1952, 1950, 1946, 1945, 1941, 1936, 1930, 1926, 1922, 1921, 1920
1301 W PALMYRA AVE	2002, 2001, 1997, 1995, 1994, 1992, 1991, 1986, 1980, 1975, 1971, 1970, 1966, 1965, 1961, 1960, 1956, 1955, 1952, 1950, 1946, 1945, 1941, 1936, 1930, 1926, 1925, 1922, 1921, 1920
1301 W PROVIDENCE AVE	2002, 2001, 1997, 1995, 1992, 1991, 1986, 1980, 1975, 1971, 1970, 1966, 1965, 1961, 1960, 1956, 1955, 1952, 1950, 1946, 1945, 1941, 1936, 1930, 1926, 1925, 1922, 1921, 1920
1301 W PROVIDENCE AVE	2015, 2009, 2004, 2002, 2001, 1999, 1997, 1995, 1994, 1992, 1980, 1975, 1971, 1970, 1966, 1965, 1961, 1960, 1956, 1955, 1952, 1950, 1946, 1945, 1941, 1936, 1930, 1926, 1925, 1922, 1921, 1920
1303 COLUMBIA PL	2015, 2009, 2004, 2002, 2001, 1999, 1997, 1995, 1994, 1992, 1991, 1986, 1980, 1971, 1961, 1960, 1956, 1952, 1950, 1946, 1945, 1941, 1936, 1930, 1926, 1925, 1922, 1921, 1920
1303 PALMYRA AVE W	2015, 2009, 2004, 2002, 2001, 1999, 1997, 1995, 1994, 1992, 1991, 1986, 1980, 1975, 1971, 1970, 1966, 1961, 1960, 1956, 1955, 1952, 1950, 1946, 1945, 1941, 1936, 1930, 1926, 1925, 1922, 1921, 1920
1303 W PALMYRA AVE	2015, 2009, 2004, 2002, 2001, 1999, 1997, 1995, 1994, 1992, 1991, 1986, 1971, 1970, 1966, 1965, 1961, 1960, 1956, 1955, 1952, 1950, 1946, 1945, 1941, 1936, 1930, 1926, 1925, 1922, 1921, 1920
1303 W PALMYRA AVE	2004, 2002, 2001, 1997, 1995, 1994, 1992, 1991, 1986, 1980, 1975, 1971, 1970, 1966, 1965, 1961, 1960, 1956, 1955, 1952, 1950, 1946, 1945, 1941, 1936, 1930, 1926, 1925, 1922, 1921, 1920
1304 STEWART DR	2015, 2009, 2004, 2002, 2001, 1999, 1997, 1995, 1994, 1992, 1991, 1986, 1971, 1970, 1966, 1961, 1960, 1956, 1945, 1930, 1926, 1925, 1922, 1921, 1920

FINDINGS

Address Researched

Address Not Identified in Research Source

316 S MAIN ST	2002, 2001, 1997, 1995, 1992, 1991, 1986, 1980, 1975, 1971, 1970, 1966, 1965, 1961, 1960, 1956, 1955, 1952, 1950, 1946, 1945, 1941, 1936, 1930, 1926, 1925, 1922, 1921, 1920
316 S MAIN ST	2015, 2009, 2004, 2002, 2001, 1999, 1997, 1994, 1992, 1986, 1975, 1971, 1970, 1965, 1961, 1960, 1956, 1955, 1952, 1950, 1946, 1945, 1941, 1936, 1930, 1926, 1925, 1922, 1921, 1920
323 MAIN ST S	2015, 2009, 2004, 2002, 2001, 1999, 1997, 1995, 1994, 1992, 1991, 1986, 1980, 1975, 1971, 1970, 1966, 1961, 1960, 1956, 1955, 1952, 1950, 1946, 1945, 1941, 1936, 1930, 1926, 1925, 1922, 1921, 1920
323 S MAIN ST	2015, 2009, 2004, 2002, 2001, 1999, 1997, 1995, 1994, 1992, 1980, 1971, 1970, 1965, 1961, 1960, 1956, 1955, 1952, 1950, 1946, 1945, 1941, 1936, 1930, 1926, 1925, 1922, 1921, 1920
330 MAIN ST S	2015, 2009, 2004, 2002, 2001, 1999, 1997, 1995, 1994, 1992, 1991, 1986, 1980, 1975, 1971, 1970, 1966, 1961, 1960, 1956, 1955, 1952, 1950, 1946, 1945, 1941, 1936, 1930, 1926, 1925, 1922, 1921, 1920
330 S MAIN ST	2015, 2009, 2004, 2002, 2001, 1999, 1997, 1994, 1992, 1971, 1965, 1961, 1960, 1956, 1955, 1952, 1950, 1946, 1945, 1941, 1936, 1930, 1926, 1925, 1922, 1921, 1920
330 S MAIN ST	2002, 2001, 1997, 1995, 1992, 1991, 1986, 1980, 1975, 1971, 1970, 1966, 1965, 1961, 1960, 1956, 1955, 1952, 1950, 1946, 1945, 1941, 1936, 1930, 1926, 1925, 1922, 1921, 1920
331 MAIN ST S	2015, 2009, 2004, 2002, 2001, 1999, 1997, 1995, 1994, 1992, 1991, 1986, 1980, 1975, 1971, 1970, 1966, 1961, 1960, 1956, 1955, 1952, 1950, 1946, 1945, 1941, 1936, 1930, 1926, 1925, 1922, 1921, 1920
331 MAIN ST S	2015, 2009, 2004, 2002, 2001, 1999, 1997, 1995, 1994, 1992, 1991, 1986, 1980, 1975, 1971, 1970, 1966, 1965, 1961, 1960, 1956, 1955, 1952, 1950, 1946, 1941, 1936, 1930, 1926, 1925, 1922, 1921, 1920
331 S MAIN ST	2015, 2009, 2004, 2002, 2001, 1999, 1997, 1995, 1994, 1992, 1991, 1986, 1980, 1975, 1971, 1970, 1965, 1961, 1960, 1956, 1952, 1945, 1941, 1936, 1930, 1926, 1925, 1922, 1921, 1920
331 S MAIN ST ORANGE	2015, 2009, 2004, 2002, 2001, 1999, 1997, 1995, 1994, 1992, 1991, 1986, 1980, 1971, 1970, 1966, 1965, 1961, 1960, 1956, 1955, 1952, 1950, 1946, 1945, 1941, 1936, 1930, 1926, 1925, 1922, 1921, 1920
340 S MAIN	2015, 2009, 2004, 2002, 2001, 1999, 1997, 1994, 1992, 1991, 1986, 1980, 1975, 1971, 1970, 1966, 1965, 1961, 1960, 1956, 1955, 1952, 1950, 1946, 1945, 1941, 1936, 1930, 1926, 1925, 1922, 1921, 1920
340 S MAIN ST	2015, 2009, 2004, 2002, 2001, 1999, 1997, 1995, 1994, 1992, 1980, 1971, 1965, 1961, 1960, 1956, 1955, 1952, 1950, 1946, 1945, 1941, 1936, 1930, 1926, 1925, 1922, 1921, 1920
340 S MAIN ST	2015, 2009, 2004, 2002, 2001, 1999, 1997, 1995, 1992, 1991, 1986, 1980, 1975, 1971, 1970, 1966, 1965, 1961, 1960, 1956, 1955, 1952, 1950, 1946, 1945, 1941, 1936, 1930, 1926, 1925, 1922, 1921, 1920
342 BUSH ST	2015, 2009, 2004, 2002, 2001, 1999, 1997, 1995, 1994, 1992, 1991, 1986, 1980, 1975, 1971, 1970, 1966, 1965, 1961, 1960, 1956, 1955, 1950, 1946, 1945, 1941, 1936, 1930, 1926, 1925, 1922, 1921, 1920
342 BUSH ST S	2015, 2009, 2004, 2002, 2001, 1999, 1997, 1995, 1994, 1992, 1991, 1986, 1980, 1975, 1971, 1970, 1966, 1961, 1960, 1956, 1955, 1952, 1950, 1946, 1945, 1941, 1936, 1930, 1926, 1925, 1922, 1921, 1920
342 S BUSH ST	2015, 2009, 2004, 2002, 2001, 1999, 1997, 1995, 1994, 1992, 1991, 1986, 1980, 1971, 1970, 1965, 1961, 1960, 1956, 1952, 1946, 1945, 1941, 1936, 1930, 1926, 1925, 1922, 1921, 1920

FINDINGS

<u>Address Researched</u>	<u>Address Not Identified in Research Source</u>
401 S MAIN ST	2015, 2009, 2004, 2002, 2001, 1999, 1997, 1995, 1994, 1992, 1991, 1986, 1980, 1971, 1965, 1961, 1960, 1956, 1955, 1952, 1950, 1945, 1941, 1936, 1930, 1926, 1925, 1922, 1921, 1920
402 S MAIN ST	2002, 2001, 1999, 1997, 1995, 1994, 1992, 1991, 1986, 1980, 1975, 1971, 1970, 1966, 1965, 1961, 1960, 1956, 1955, 1952, 1950, 1946, 1945, 1941, 1936, 1930, 1926, 1925, 1922, 1921, 1920
403 MAIN ST S	2015, 2009, 2004, 2002, 2001, 1999, 1997, 1995, 1994, 1992, 1991, 1986, 1980, 1975, 1971, 1970, 1966, 1961, 1960, 1956, 1955, 1952, 1950, 1946, 1945, 1941, 1936, 1930, 1926, 1925, 1922, 1921, 1920
403 S MAIN	2015, 2009, 2004, 2002, 2001, 1999, 1997, 1995, 1994, 1992, 1991, 1986, 1980, 1975, 1971, 1970, 1966, 1965, 1961, 1960, 1956, 1955, 1952, 1950, 1946, 1945, 1936, 1930, 1926, 1925, 1922, 1921, 1920
403 S MAIN ST	2015, 2009, 2004, 2002, 2001, 1999, 1997, 1995, 1994, 1992, 1991, 1986, 1980, 1971, 1965, 1961, 1960, 1956, 1955, 1952, 1950, 1945, 1941, 1936, 1930, 1926, 1925, 1922, 1921, 1920
404 MAIN ST S	2015, 2009, 2004, 2002, 2001, 1999, 1997, 1995, 1994, 1992, 1991, 1986, 1980, 1975, 1971, 1970, 1966, 1961, 1960, 1956, 1955, 1952, 1950, 1946, 1945, 1941, 1936, 1930, 1926, 1925, 1922, 1921, 1920
404 S ALPINE	2015, 2009, 2004, 2002, 2001, 1999, 1997, 1995, 1994, 1992, 1991, 1986, 1980, 1975, 1971, 1970, 1965, 1961, 1960, 1956, 1955, 1952, 1950, 1946, 1945, 1941, 1936, 1930, 1926, 1925, 1922, 1921, 1920
404 S ALPINE RD	2015, 2009, 2004, 2002, 2001, 1999, 1997, 1995, 1994, 1992, 1986, 1975, 1971, 1966, 1965, 1961, 1960, 1956, 1952, 1946, 1945, 1941, 1936, 1930, 1926, 1925, 1922, 1921, 1920
404 S ALPINE RD	2004, 2002, 2001, 1997, 1995, 1994, 1992, 1991, 1986, 1980, 1975, 1971, 1970, 1966, 1965, 1961, 1960, 1956, 1955, 1952, 1950, 1946, 1945, 1941, 1936, 1930, 1926, 1925, 1922, 1921, 1920
405 ALPINE RD	2015, 2009, 2004, 2002, 2001, 1999, 1997, 1995, 1994, 1992, 1991, 1986, 1980, 1975, 1971, 1970, 1965, 1961, 1960, 1956, 1955, 1952, 1950, 1946, 1945, 1941, 1936, 1930, 1926, 1925, 1922, 1921, 1920
405 MAIN ST S	2015, 2009, 2004, 2002, 2001, 1999, 1997, 1995, 1994, 1992, 1991, 1986, 1980, 1975, 1971, 1970, 1966, 1961, 1960, 1956, 1955, 1952, 1950, 1946, 1945, 1941, 1936, 1930, 1926, 1925, 1922, 1921, 1920
405 MAIN ST S	2015, 2009, 2004, 2002, 2001, 1999, 1997, 1995, 1994, 1992, 1991, 1986, 1980, 1975, 1971, 1970, 1966, 1965, 1961, 1960, 1956, 1955, 1952, 1950, 1946, 1941, 1936, 1930, 1926, 1925, 1922, 1921, 1920
405 S ALPINE RD	2015, 2009, 2004, 2002, 2001, 1999, 1997, 1995, 1994, 1992, 1991, 1986, 1980, 1971, 1970, 1965, 1961, 1960, 1956, 1952, 1946, 1945, 1941, 1936, 1930, 1926, 1925, 1922, 1921, 1920
405 S MAIN	2015, 2009, 2004, 2002, 2001, 1999, 1997, 1995, 1994, 1992, 1991, 1986, 1980, 1975, 1971, 1970, 1966, 1965, 1961, 1960, 1956, 1955, 1952, 1950, 1946, 1945, 1936, 1930, 1926, 1925, 1922, 1921, 1920
405 S MAIN ST	2015, 2009, 2004, 2002, 2001, 1999, 1997, 1994, 1992, 1991, 1986, 1975, 1971, 1970, 1965, 1961, 1960, 1956, 1952, 1945, 1941, 1936, 1930, 1926, 1925, 1922, 1921, 1920
405 S MAIN ST	2009, 2002, 2001, 1997, 1995, 1992, 1991, 1986, 1980, 1975, 1971, 1970, 1966, 1965, 1961, 1960, 1956, 1955, 1952, 1950, 1946, 1945, 1941, 1936, 1930, 1926, 1925, 1922, 1921, 1920
406 S PEPPER ST	2015, 2009, 2004, 2002, 2001, 1999, 1997, 1994, 1992, 1991, 1986, 1980, 1975, 1971, 1970, 1966, 1965, 1961, 1960, 1956, 1955, 1952, 1950, 1946, 1945, 1941, 1936, 1930, 1926, 1925, 1922, 1921, 1920

FINDINGS

<u>Address Researched</u>	<u>Address Not Identified in Research Source</u>
419 S MAIN ST	2015, 2009, 2004, 2002, 2001, 1999, 1997, 1995, 1994, 1992, 1971, 1965, 1961, 1960, 1956, 1955, 1952, 1950, 1946, 1945, 1941, 1936, 1930, 1926, 1925, 1922, 1921, 1920
419 S MAIN ST	2002, 2001, 1997, 1995, 1994, 1992, 1991, 1986, 1980, 1975, 1971, 1970, 1966, 1965, 1961, 1960, 1956, 1955, 1952, 1950, 1946, 1945, 1941, 1936, 1930, 1926, 1925, 1922, 1921, 1920
420 BUSH ST	2015, 2009, 2004, 2002, 2001, 1999, 1997, 1995, 1994, 1992, 1991, 1986, 1980, 1975, 1971, 1970, 1966, 1965, 1961, 1960, 1956, 1955, 1950, 1946, 1945, 1941, 1936, 1930, 1926, 1925, 1922, 1921, 1920
420 BUSH ST S	2015, 2009, 2004, 2002, 2001, 1999, 1997, 1995, 1994, 1992, 1991, 1986, 1980, 1975, 1971, 1970, 1966, 1961, 1960, 1956, 1955, 1952, 1950, 1946, 1945, 1941, 1936, 1930, 1926, 1925, 1922, 1921, 1920
420 MAIN ST S	2015, 2009, 2004, 2002, 2001, 1999, 1997, 1995, 1994, 1992, 1991, 1986, 1980, 1975, 1971, 1970, 1966, 1961, 1960, 1956, 1955, 1952, 1950, 1946, 1945, 1941, 1936, 1930, 1926, 1925, 1922, 1921, 1920
420 S BUSH ST	2015, 2009, 2004, 2002, 2001, 1999, 1997, 1995, 1994, 1992, 1991, 1986, 1980, 1975, 1971, 1965, 1961, 1960, 1956, 1952, 1945, 1936, 1930, 1926, 1925, 1922, 1921, 1920
421 S MAIN ST	2015, 2009, 2004, 2002, 2001, 1999, 1997, 1994, 1992, 1991, 1980, 1975, 1971, 1970, 1965, 1961, 1960, 1956, 1955, 1952, 1950, 1946, 1945, 1941, 1936, 1930, 1926, 1925, 1922, 1921, 1920
421 S MAIN ST	2002, 2001, 1997, 1995, 1992, 1991, 1986, 1980, 1975, 1971, 1970, 1966, 1965, 1961, 1960, 1956, 1955, 1952, 1950, 1946, 1945, 1941, 1936, 1930, 1926, 1925, 1922, 1921, 1920
422 S ALPINE RD	2015, 2009, 2004, 2002, 2001, 1999, 1997, 1995, 1994, 1992, 1991, 1986, 1971, 1965, 1961, 1960, 1956, 1952, 1946, 1945, 1941, 1936, 1930, 1926, 1925, 1922, 1921, 1920
422 S ALPINE RD	2002, 2001, 1999, 1997, 1995, 1994, 1992, 1991, 1986, 1980, 1975, 1971, 1970, 1966, 1965, 1961, 1960, 1956, 1955, 1952, 1950, 1946, 1945, 1941, 1936, 1930, 1926, 1925, 1922, 1921, 1920
423 ALPINE RD	2015, 2009, 2004, 2002, 2001, 1999, 1997, 1995, 1994, 1992, 1991, 1986, 1980, 1975, 1971, 1970, 1965, 1961, 1960, 1956, 1955, 1952, 1950, 1946, 1945, 1941, 1936, 1930, 1926, 1925, 1922, 1921, 1920
423 S ALPINE RD	2015, 2009, 2004, 2002, 2001, 1999, 1997, 1995, 1994, 1992, 1991, 1986, 1980, 1971, 1966, 1965, 1961, 1960, 1956, 1955, 1952, 1946, 1945, 1941, 1936, 1930, 1926, 1925, 1922, 1921, 1920
424 MAIN ST S	2015, 2009, 2004, 2002, 2001, 1999, 1997, 1995, 1994, 1992, 1991, 1986, 1980, 1975, 1971, 1970, 1966, 1961, 1960, 1956, 1955, 1952, 1950, 1946, 1945, 1941, 1936, 1930, 1926, 1925, 1922, 1921, 1920
424 S MAIN ST	2002, 2001, 1999, 1997, 1995, 1994, 1992, 1991, 1986, 1980, 1975, 1971, 1970, 1966, 1965, 1961, 1960, 1956, 1955, 1952, 1950, 1946, 1945, 1941, 1936, 1930, 1926, 1925, 1922, 1921, 1920
425 S MAIN ST	2009, 2002, 2001, 1997, 1995, 1992, 1991, 1986, 1980, 1975, 1971, 1970, 1966, 1965, 1961, 1960, 1956, 1955, 1952, 1950, 1946, 1945, 1941, 1936, 1930, 1926, 1925, 1922, 1921, 1920
425 S MAIN ST	2015, 2009, 2004, 2002, 2001, 1999, 1997, 1995, 1994, 1992, 1991, 1986, 1971, 1970, 1965, 1961, 1960, 1956, 1955, 1952, 1950, 1946, 1945, 1941, 1936, 1930, 1926, 1925, 1922, 1921, 1920
426 BUSH ST	2015, 2009, 2004, 2002, 2001, 1999, 1997, 1995, 1994, 1992, 1991, 1986, 1980, 1975, 1971, 1970, 1966, 1965, 1961, 1960, 1956, 1955, 1950, 1946, 1945, 1941, 1936, 1930, 1926, 1925, 1922, 1921, 1920

FINDINGS

Address Researched

491 S ALPINE RD

Address Not Identified in Research Source

2015, 2009, 2004, 2002, 2001, 1999, 1997, 1995, 1992, 1991, 1986, 1980, 1975, 1971, 1970, 1966, 1965, 1961, 1960, 1956, 1955, 1952, 1950, 1946, 1945, 1941, 1936, 1930, 1926, 1925, 1922, 1921, 1920

TARGET PROPERTY: ADDRESS NOT IDENTIFIED IN RESEARCH SOURCE


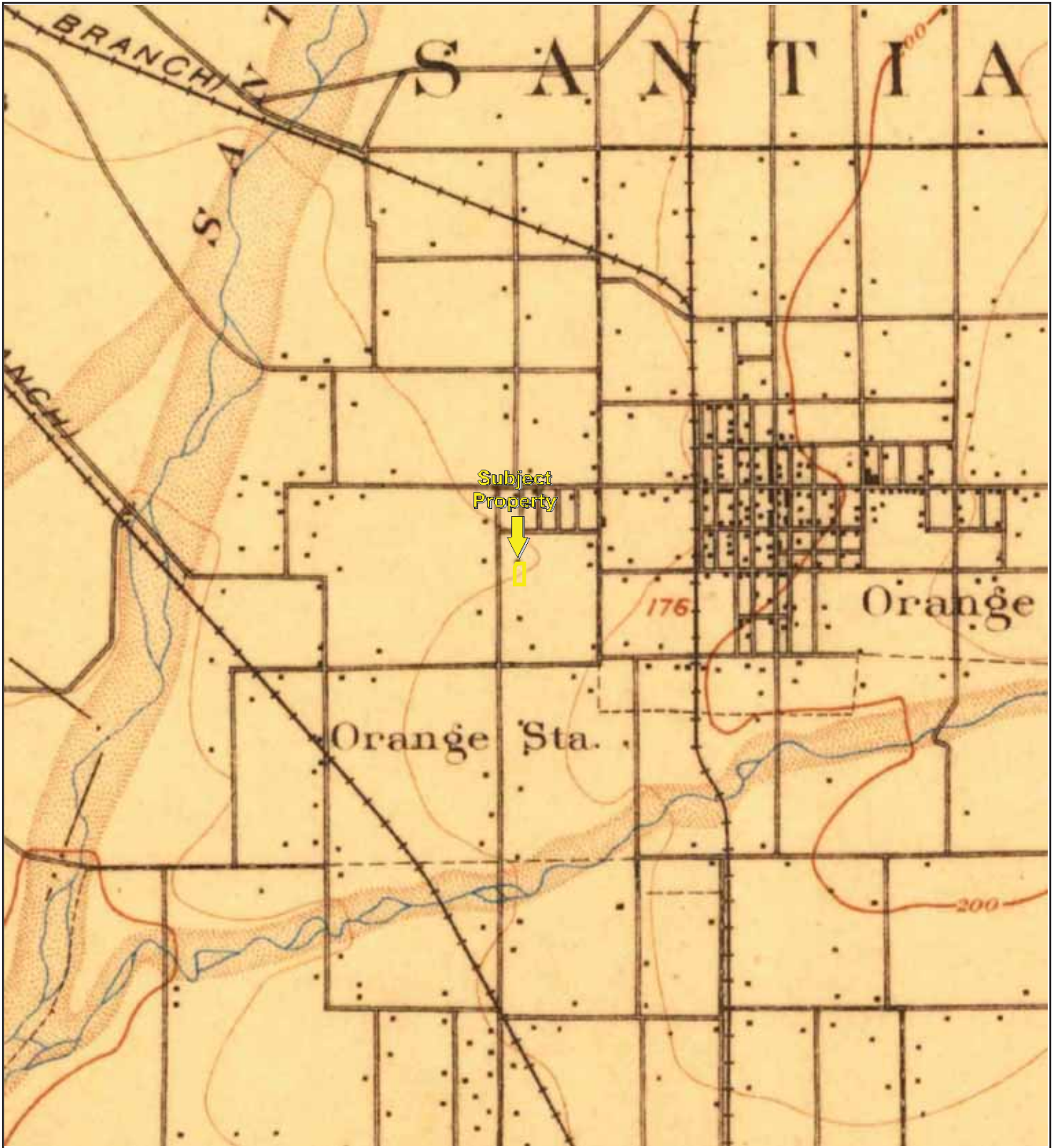
The following Target Property addresses were researched for this report, and the addresses were not identified in the research source.

Address Researched


353, 363 & 393 East Main
Street

Address Not Identified in Research Source

2002, 2001, 1997, 1992, 1971, 1961, 1960, 1956, 1952, 1936, 1930, 1926, 1925,
1922, 1921, 1920



TP, Anaheim, 1898, 15-minute



Key: Subject Property 

March 18, 1992

Tait Environmental Management, Inc.
Edward Battle
800 N. Eckhoff Street
Orange, CA 92613

RE: Underground Tank Removal Site, 305 S. Main Street

Dear Mr. Battle,

We have reviewed all soil sampling report results from the above referenced location. All results are within acceptable limits and the site is now closed.

If you have any questions, I can be reached at (714) 288-2541, 8:30-9:30 a.m. and 4:00-5:00 p.m., Tuesday through Friday.

Sincerely,

Anne Marie Bland
Hazardous Materials Specialist
Underground Tank Program Manager

AMB/jlt

UTCLOSURE 8/90



TAIT ENVIRONMENTAL MANAGEMENT

RECEIVED

JAN 30 1992

ORANGE FIRE DEPT.

January 24, 1992

Ms. Anne Bland
City of Orange
Fire Prevention
174 South Orange Street
Orange, CA 92666

Subject: Tank Closure Report - 305 S. Main Street, Orange, CA

Dear Ms. Bland:

This report summarizes Tait Environmental Management's (TEM) findings from a multiple tank closure project performed on the property located at 305 S. Main Street in Orange, California. Included in this report is documentation permitting the tank removal, soil sample results and a conclusion on the investigation.

Tank Removal

On December 27, 1991, three 12,000 gallon fiberglass underground gasoline tanks, two 500 gallon steel underground diesel tanks, one 500 gallon steel underground gasoline tank and one 500 gallon steel underground tank - fuel unknown, were excavated and removed from the subject site in the presence of Ms. Anne Bland of the City of Orange Fire Department. The 12,000 gallon tanks were degassed on December 27, 1991 and all tanks were triple rinsed for decontamination purposes. The rinse water was collected, manifested and disposed of as hazardous waste. The tanks were transported to American Metal Recycling, Inc. for recycle. Copies of the Uniform Hazardous Waste Manifest form and tank disposal form are included as Attachment A. The soil removed from the excavation was stockpiled on site for proper removal and disposal at a future date.

Soil Sampling

Soil samples were taken from the bottom of each of the tank excavations by use of a backhoe under the direction of Ms. Bland. The samples were collected in clean, 2-inch brass rings sealed with Teflon tape, capped and sealed at each end to prevent volatilization of the possible contaminants. The fire department inspector also sealed the sample with evidence tape. The samples were placed in an ice-cooled chest for transportation to NET Pacific Laboratory for analysis. The samples were accompanied by a chain-of-custody form to the laboratory. See Attachment B. Figure 1 depicts the approximate location of each of the samples.

Laboratory Analyses

Samples S-1, S-2, S-3 and S-4 were analyzed for total petroleum hydrocarbons (TPH) as gasoline and diesel using EPA Method 8015-modified and for benzene, toluene, ethylbenzene and xylenes (BTEX) using EPA Method 8020. Samples S-5, S-6, S-7, S-8, S-9 and S-10 were analyzed for TPH as gasoline and BTEX. Laboratory results can be found in Attachment B and a summary of the analyses are presented in Table 1.

Conclusions

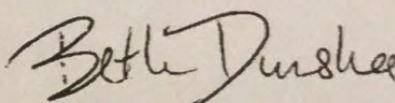
No detectable concentrations of petroleum hydrocarbon constituents were found in samples S-1, S-4, S-5, S-6, S-7, S-8 and S-10. Trace concentrations of gasoline constituents were detected in samples S-2 and S-9. Elevated concentrations of diesel and gasoline were detected in sample S-3. The stockpiled soil from the gasoline excavation will be disposed of properly pending additional analyses of the soil to determine an appropriate disposal site.

Tait Environmental Management recommends that additional soil be removed from the bottom of the excavation in the location of sample S-3 and resampling be conducted to verify that the contamination has been removed. It is recommended that the other excavations be backfilled and designated closed.

Please call if you have any questions regarding this report.

Very truly yours,

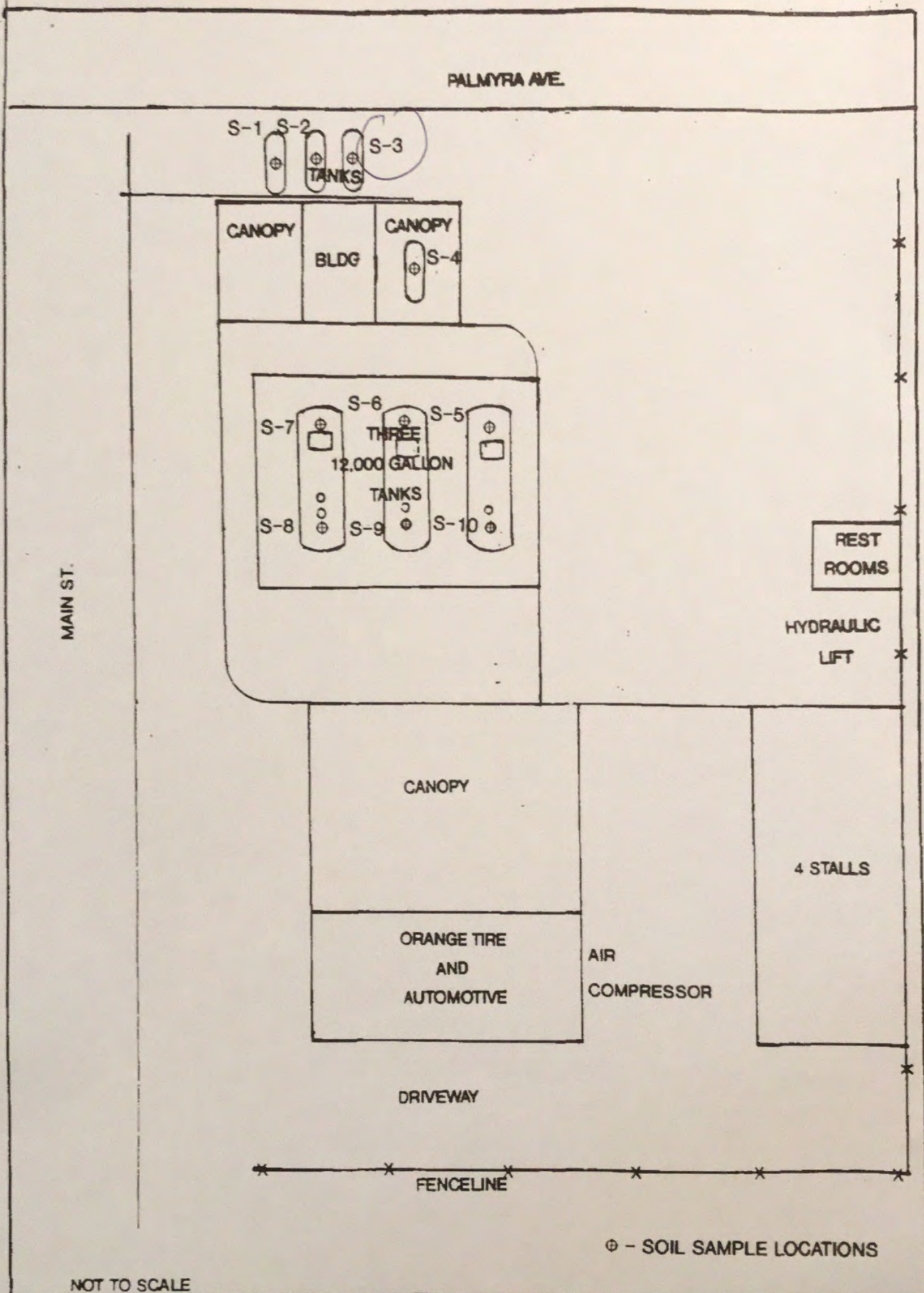
TAIT ENVIRONMENTAL MANAGEMENT, INC.



BETH DUNSHEE

cc: D. Clark

bd339



OVERALL SITE PLAN

Table 1
Soil Sample Results
(mg/Kg)

<u>Sample ID</u>	TPH(gas)	TPH(diesel)	B	T	X	E
S-1	ND	ND	ND	ND	ND	ND
S-2	ND	ND	ND	0.019	0.036	0.006
S-3	150	3710	1.6	15	24	4.5
S-4	ND	ND	ND	ND	ND	ND
S-5	ND	ND	ND	ND	ND	ND
S-6	ND	ND	ND	ND	ND	ND
S-7	ND	ND	ND	ND	ND	ND
S-8	ND	ND	ND	ND	ND	ND
S-9	0.90	ND	- ND	0.011	0.028	ND
S-10	ND	ND	ND	ND	ND	ND

ND - Not detected at the reporting limit

TPH - Total Petroleum Hydrocarbons using EPA 8015-modified


B - Benzene

T - Toluene

E - Ethylbenzene

X - Total Xylenes

Attachment A



2202 South Milliken Avenue
Ontario, CA 91761
(714) 988-8000

No. 38023

TANK DISPOSAL FORM

Date: 12-30-1991
Job #
P.O. #

CONTRACTOR: TAT ENVIRONMENTAL						
ADDRESS: P.O. Box 4429, Orange, CA 92613						
JOB SITE:						
ADDRESS: 305 MAIN ST., ORANGE, CALIF						
DESTINATION: A.M.R. 2202 S. Milliken Ave., Ontario, CA 91761						
DATE	TIME	PROJECTED TANKS	ORDERED BY	LIC NO.		
SPECIAL INSTRUCTIONS: Del By Niero & Sons.		TIME IN:				
		TIME OUT:				
Services Rendered		Cost				
Disposal Fee		200.00				
Extensive Loading Time		150.00				
Disposal Fee with Permit		300.00				
Fiberglass Tank Disposal Fee Per Tank		400.00				
Fiberglass Tank Delivered		200.00				
Bobtail Disposal Fee		250.00				
Generation Fee Del		250.00				
TOTAL CHARGES		\$ 493				
All fees incurred are per load unless specified. Terms are net 30 days from date of invoice. Contractor's signature represents acceptance of terms for payment, and confirms that tank removal complies with State laws.		TANKS RECEIVED				
		QTY	GALLONS	TYPE F S*	NET TONS	TOTAL
		280			.14	121
		500			.21	121
		550			.24	121
		1000 - 12 ft.			.48	121
		1000 - 8 ft.			.61	121
		1500			.87	
		2000			.97	
		2800			1.14	
		3000			1.32	
		4000			1.84	
		6000			2.42	
		8000			2.84	493
		7500			3.28	493
		6000			3.44	493
		9000			3.62	
		10000			4.33	493
		12000			4.93	
		NO. OF TANKS	TOTAL		NET TONS	
		7			(15.63)	
CONTRACTOR'S SIGNATURE		*F - FIBERGLASS		*S - STEEL 105		

CERTIFICATE OF TANK DISPOSAL / DESTRUCTION
THIS IS TO CERTIFY THE RECEIPT AND ACCEPTANCE OF THE TANK(S) AS SPECIFIED ABOVE. ALL MATERIALS SPECIFIED HAVE BEEN COMPLETELY DESTROYED FOR SCRAP PURPOSES ONLY.

AUTHORIZED REP

12-30-91
DATE

Please print or type. (Form designed for use on elite (12-pitch typewriter).)

IN CASE OF AN EMERGENCY OR SPILL, CALL THE NATIONAL RESPONSE CENTER 1-800-424-8802; WITHIN CALIFORNIA CALL 1-800-952-7550

UNIFORM HAZARDOUS WASTE MANIFEST		1. Generator's US EPA ID No.	Manifest Document No.	2. Page 1 of 1	Information in the shaded areas is not required by Federal law.
3. Generator's Name and Mailing Address Dean CLARK 2205 FELDNER RD 305 ORANGE CA 92668		A. State Manifest Document Number 90150483		B. State Generator's ID	
4. Generator's Phone (714) 728-2305		C. State Transporter's ID		D. Transporter's Phone	
5. Transporter 1 Company Name ADAMS TRUCKING		6. US EPA ID Number CA01700230001		E. State Transporter's ID	
7. Transporter 2 Company Name		8. US EPA ID Number		F. Transporter's Phone	
9. Designated Facility Name and Site Address PENNINO KERDOON 2000 N ALAMEDA OAKLAND CA 94612		10. US EPA ID Number CA01700230001		G. State Facility's ID CA01700230001	
11. US DOT Description (Including Proper Shipping Name, Hazard Class, and ID Number) NON FLAMMABLE HAZARDOUS WASTE LIQUID		12. Containers No.	13. Total Quantity	14. Unit Wt/Vol	Waste No.
					State
					EPA/Other
					State
					EPA/Other
					State
					EPA/Other
J. Additional Descriptions for Materials Listed Above Oil/water mixture		K. Handling Codes for Wastes Listed Above R01			
15. Special Handling Instructions and Additional Information Hazardous waste					
16. GENERATOR'S CERTIFICATION: I hereby declare that the contents of this consignment are fully and accurately described above by proper shipping name and are classified, packed, marked, and labeled, and are in all respects in proper condition for transport by highway according to applicable international and national government regulations. If I am a large quantity generator, I certify that I have a program in place to reduce the volume and toxicity of waste generated to the degree I have determined to be economically practicable and that I have selected the practicable method of treatment, storage, or disposal currently available to me which minimizes the present and future threat to human health and the environment; OR, if I am a small quantity generator, I have made a good faith effort to minimize my waste generation and select the best waste management method that is available to me and that I can afford.					
Printed/Typed Name		Signature		Month Day Year	
17. Transporter 1 Acknowledgement of Receipt of Materials		Signature		Month Day Year	
Printed/Typed Name		Signature		Month Day Year	
18. Transporter 2 Acknowledgement of Receipt of Materials		Signature		Month Day Year	
Printed/Typed Name		Signature		Month Day Year	
19. Discrepancy Indication Space					
20. Facility Owner or Operator Certification of receipt of hazardous materials covered by this manifest except as noted in Item 19.					
Printed/Typed Name		Signature		Month Day Year	
DALTON WATERS		D. WATERS		01/07/92	



1997, 1998, 1999, 2000, 2001, 2002, 2003, 2004, 2005, 2006, 2007, 2008, 2009, 2010, 2011, 2012, 2013, 2014, 2015, 2016, 2017, 2018, 2019, 2020, 2021, 2022, 2023, 2024, 2025, 2026, 2027, 2028, 2029, 2030, 2031, 2032, 2033, 2034, 2035, 2036, 2037, 2038, 2039, 2040, 2041, 2042, 2043, 2044, 2045, 2046, 2047, 2048, 2049, 2050, 2051, 2052, 2053, 2054, 2055, 2056, 2057, 2058, 2059, 2060, 2061, 2062, 2063, 2064, 2065, 2066, 2067, 2068, 2069, 2070, 2071, 2072, 2073, 2074, 2075, 2076, 2077, 2078, 2079, 2080, 2081, 2082, 2083, 2084, 2085, 2086, 2087, 2088, 2089, 2090, 2091, 2092, 2093, 2094, 2095, 2096, 2097, 2098, 2099, 2100, 2101, 2102, 2103, 2104, 2105, 2106, 2107, 2108, 2109, 2110, 2111, 2112, 2113, 2114, 2115, 2116, 2117, 2118, 2119, 2120, 2121, 2122, 2123, 2124, 2125, 2126, 2127, 2128, 2129, 2130, 2131, 2132, 2133, 2134, 2135, 2136, 2137, 2138, 2139, 2140, 2141, 2142, 2143, 2144, 2145, 2146, 2147, 2148, 2149, 2150, 2151, 2152, 2153, 2154, 2155, 2156, 2157, 2158, 2159, 2160, 2161, 2162, 2163, 2164, 2165, 2166, 2167, 2168, 2169, 2170, 2171, 2172, 2173, 2174, 2175, 2176, 2177, 2178, 2179, 2180, 2181, 2182, 2183, 2184, 2185, 2186, 2187, 2188, 2189, 2190, 2191, 2192, 2193, 2194, 2195, 2196, 2197, 2198, 2199, 2200, 2201, 2202, 2203, 2204, 2205, 2206, 2207, 2208, 2209, 2210, 2211, 2212, 2213, 2214, 2215, 2216, 2217, 2218, 2219, 2220, 2221, 2222, 2223, 2224, 2225, 2226, 2227, 2228, 2229, 2230, 2231, 2232, 2233, 2234, 2235, 2236, 2237, 2238, 2239, 2240, 2241, 2242, 2243, 2244, 2245, 2246, 2247, 2248, 2249, 2250, 2251, 2252, 2253, 2254, 2255, 2256, 2257, 2258, 2259, 2260, 2261, 2262, 2263, 2264, 2265, 2266, 2267, 2268, 2269, 2270, 2271, 2272, 2273, 2274, 2275, 2276, 2277, 2278, 2279, 2280, 2281, 2282, 2283, 2284, 2285, 2286, 2287, 2288, 2289, 2290, 2291, 2292, 2293, 2294, 2295, 2296, 2297, 2298, 2299, 2300, 2301, 2302, 2303, 2304, 2305, 2306, 2307, 2308, 2309, 2310, 2311, 2312, 2313, 2314, 2315, 2316, 2317, 2318, 2319, 2320, 2321, 2322, 2323, 2324, 2325, 2326, 2327, 2328, 2329, 2330, 2331, 2332, 2333, 2334, 2335, 2336, 2337, 2338, 2339, 2340, 2341, 2342, 2343, 2344, 2345, 2346, 2347, 2348, 2349, 2350, 2351, 2352, 2353, 2354, 2355, 2356, 2357, 2358, 2359, 2360, 2361, 2362, 2363, 2364, 2365, 2366, 2367, 2368, 2369, 2370, 2371, 2372, 2373, 2374, 2375, 2376, 2377, 2378, 2379, 2380, 2381, 2382, 2383, 2384, 2385, 2386, 2387, 2388, 2389, 2390, 2391, 2392, 2393, 2394, 2395, 2396, 2397, 2398, 2399, 2400, 2401, 2402, 2403, 2404, 2405, 2406, 2407, 2408, 2409, 2410, 2411, 2412, 2413, 2414, 2415, 2416, 2417, 2418, 2419, 2420, 2421, 2422, 2423, 2424, 2425, 2426, 2427, 2428, 2429, 2430, 2431, 2432, 2433, 2434, 2435, 2436, 2437, 2438, 2439, 2440, 2441, 2442, 2443, 2444, 2445, 2446, 2447, 2448, 2449, 2450, 2451, 2452, 2453, 2454, 2455, 2456, 2457, 2458, 2459, 2460, 2461, 2462, 2463, 2464, 2465, 2466, 2467, 2468, 2469, 2470, 2471, 2472, 2473, 2474, 2475, 2476, 2477, 2478, 2479, 2480, 2481, 2482, 2483, 2484, 2485, 2486, 2487, 2488, 2489, 2490, 2491, 2492, 2493, 2494, 2495, 2496, 2497, 2498, 2499, 2500, 2501, 2502, 2503, 2504, 2505, 2506, 2507, 2508, 2509, 2510, 2511, 2512, 2513, 2514, 2515, 2516, 2517, 2518, 2519, 2520, 2521, 2522, 2523, 2524, 2525, 2526, 2527, 2528, 2529, 2530, 2531, 2532, 2533, 2534, 2535, 2536, 2537, 2538, 2539, 2540, 2541, 2542, 2543, 2544, 2545, 2546, 2547, 2548, 2549, 2550, 2551, 2552, 2553, 2554, 2555, 2556, 2557, 2558, 2559, 2560, 2561, 2562, 2563, 2564, 2565, 2566, 2567, 2568, 2569, 2570, 2571, 2572, 2573, 2574, 2575, 2576, 2577, 2578, 2579, 2580, 2581, 2582, 2583, 2584, 2585, 2586, 2587, 2588, 2589, 2590, 2591, 2592, 2593, 2594, 2595, 2596, 2597, 2598, 2599, 2600, 2601, 2602, 2603, 2604, 2605, 2606, 2607, 2608, 2609, 2610, 2611, 2612, 2613, 2614, 2615, 2616, 2617, 2618, 2619, 2620, 2621, 2622, 2623, 2624, 2625, 2626, 2627, 2628, 2629, 2630, 2631, 2632, 2633, 2634, 2635, 2636, 2637, 2638, 2639, 2640, 2641, 2642, 2643, 2644, 2645, 2646, 2647, 2648, 2649, 2650, 2651, 2652, 2653, 2654, 2655, 2656, 2657, 2658, 2659, 2660, 2661, 2662, 2663, 2664, 2665, 2666, 2667, 2668, 2669, 2670, 2671, 2672, 2673, 2674, 2675, 2676, 2677, 2678, 26

THE UNIVERSITY OF CHICAGO PRESS

APPROVED FOR RELEASE BY THE NATIONAL ARCHIVES ON 08-22-2013

1. The following information is for your information only. It is not intended to be used for any other purpose. It is not intended to be used for any other purpose. It is not intended to be used for any other purpose.

...the ...

Department of Health and Human Services

© 2000 Blackwell Science Ltd, *Journal of Internal Medicine* 247: 101–107

V. C. Gentry D-K-0

Attachment B



NATIONAL
ENVIRONMENTAL
TESTING, INC.

NET Pacific, Inc.
Burbank Division
700 South Flower Street
Burbank, CA 91502
Tel: (213) 849-6595
Fax: (818) 954-0232

DOHS Certificate Number: 1192
LACSD Lab I.D. Number: 10158

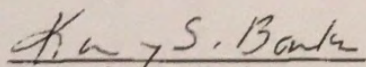
01/15/1992

Beth Dunshee
Tait Environmental Mgmt.
P.O. Box 4429
Orange, CA 92613

Client Ref:

Sample analysis for the project referred to above has been completed and results are located on attached pages.

Should you have questions regarding procedures or results, please feel welcome to contact our Client Services Representatives or the Laboratory Director.


Kimberly S. Banks
Client Services Manager

DW:rtu

Attachments:

Analytical Reports
Chain of Custody Document

Client No: 28000
NET Job No: 91.0236



NET Pacific, Inc

Client Name: Tait Environmental Mgmt.

Client Ref.: EM 256

Date Received: 12/28/1991

Date Reported: 01/15/1992

NET Job No.: 91.0236

Matrix : Soil
Sample ID : S-1Date Taken: 12/27/1991
S-2

Lab No. : 38816 38817

ANALYTES/METHOD	RESULTS		R.L.	UNITS
METHOD DOHS/LUFT				
Date Analyzed	01-14-92	01-14-92		
Date Extracted	01-08-92	01-08-92		
Detection Limit Multiplier	1	1		
TOT. PET. HYDROCARBONS	--	--		
as Diesel	ND	ND	10	mg/Kg
Surrogate Spike-TPH	--	--		
Chlorobenzene	NA	NA		% Rec.
Di-n-octyl-phthalate	106	104		% Rec.
METHOD 8020/8015 MOD. (LDLS)				
Date Extracted	01-02-92	01-02-92		
Date Analyzed	01-02-92	01-02-92		
Reporting Limit Multiplier	1	1		
--	--	--		
AROMATIC VOLATILES	--	--		
Benzene	ND	ND	0.005	mg/Kg
Ethylbenzene	ND	0.006	0.005	mg/Kg
Toluene	ND	0.019	0.005	mg/Kg
Xylenes, total	ND	0.036	0.015	mg/Kg
--	--	--		
TOT. PET. HYDROCARBONS	--	--		
as Gasoline	ND	ND	1.0	mg/Kg
comment	NONE	NONE		
Surrogate Spike-8020/8015	--	--		
Chlorobenzene	98	109		% Rec.

ND - Not Detected at the Reporting Limit



Client Name: Tait Environmental Mgmt.

Client Ref.: EM 256

Date Received: 12/28/1991

Date Reported: 01/15/1992

NET Job No.: 91.0236

Matrix : Soil
Sample ID : S-3 S-4
Date Taken: 12/27/1991
Lab No. : 38818 38819

ANALYTES/METHOD	RESULTS		R.L.	UNITS
METHOD DOHS/LUFT				
Date Analyzed	01-14-92	01-14-92		
Date Extracted	01-08-92	01-08-92		
Detection Limit Multiplier	10	1		
TOT. PET. HYDROCARBONS	--	--		
as Diesel	3,710	ND	10	mg/Kg
Surrogate Spike-TPH	--	--		
Chlorobenzene	NA	NA		% Rec.
Di-n-octyl-phthalate	102	108		% Rec.
METHOD 8020/8015 MOD. (LDLS)				
Date Extracted	01-02-92	01-02-92		
Date Analyzed	01-02-92	01-02-92		
Reporting Limit Multiplier	10	1		
--	--	--		
AROMATIC VOLATILES				
Benzene	1.6	ND	0.005	mg/Kg
Ethylbenzene	4.5	ND	0.005	mg/Kg
Toluene	15	ND	0.005	mg/Kg
Xylenes, total	24	ND	0.015	mg/Kg
--	--	--		
TOT. PET. HYDROCARBONS	--	--		
as Gasoline	150	ND	1.0	mg/Kg
comment	NONE	NONE		
Surrogate Spike-8020/8015	--	--		
Chlorobenzene	96	103		% Rec.

ND - Not Detected at the Reporting Limit



Client Name: Tait Environmental Mgmt.
Client Ref.: EM 256

NET Job No.: 91.0236

Date Received: 12/28/1991
Date Reported: 01/15/1992

Matrix : Soil
Sample ID : S-5 S-6
Date Taken: 12/27/1991
Lab No. : 38820 38821

ANALYTES/METHOD	RESULTS		R.L.	UNITS
METHOD DOHS/LUFT				
Date Analyzed	01-14-92	01-14-92		
Date Extracted	01-08-92	01-08-92		
Detection Limit Multiplier	1	1		
TOT. PET. HYDROCARBONS	--	--		
as Diesel	ND	ND	10	mg/Kg
Surrogate Spike-TPH	--	--		
Chlorobenzene	NA	NA		% Rec.
Di-n-octyl-phthalate	104	103		% Rec.
METHOD 8020/8015 MOD. (LDLS)				
Date Extracted	01-03-92	01-02-92		
Date Analyzed	01-03-92	01-02-92		
Reporting Limit Multiplier	1	1		
--	--	--		
AROMATIC VOLATILES	--	--		
Benzene	ND	ND	0.005	mg/Kg
Ethylbenzene	ND	ND	0.005	mg/Kg
Toluene	ND	ND	0.005	mg/Kg
Xylenes, total	ND	ND	0.015	mg/Kg
--	--	--		
TOT. PET. HYDROCARBONS	--	--		
as Gasoline	ND	ND	1.0	mg/Kg
comment	NONE	NONE		
Surrogate Spike-8020/8015	--	--		
Chlorobenzene	90	102		% Rec.

ND - Not Detected at the Reporting Limit



NET Pacific, Inc

Client Name: Tait Environmental Mgmt.

Client Ref.: EM 256

NET Job No.: 91.0236

Date Received: 12/28/1991

Date Reported: 01/15/1992

Matrix : Soil
Sample ID : S-7

Date Taken: 12/27/1991

S-8

Lab No. : 38822 38823

ANALYTES/METHOD	RESULTS		R.L.	UNITS
METHOD DOHS/LUFT				
Date Analyzed	01-14-92	01-14-92		
Date Extracted	01-08-92	01-08-92		
Detection Limit Multiplier	1	1		
TOT. PET. HYDROCARBONS	--	--		
as Diesel	ND	ND	10	mg/Kg
Surrogate Spike-TPH	--	--		
Chlorobenzene	NA	NA		% Rec.
Di-n-octyl-phthalate	101	101		% Rec.
METHOD 8020/8015 MOD. (LDLS)				
Date Extracted	01-02-92	01-02-92		
Date Analyzed	01-02-92	01-02-92		
Reporting Limit Multiplier	1	1		
--	--	--		
AROMATIC VOLATILES				
Benzene	ND	ND	0.005	mg/Kg
Ethylbenzene	ND	ND	0.005	mg/Kg
Toluene	ND	ND	0.005	mg/Kg
Xylenes, total	ND	ND	0.015	mg/Kg
--	--	--		
TOT. PET. HYDROCARBONS				
as Gasoline	ND	ND	1.0	mg/Kg
comment	NONE	NONE		
Surrogate Spike-8020/8015	--	--		
Chlorobenzene	97	100		% Rec.

ND - Not Detected at the Reporting Limit



NET Pacific, Inc

Client Name: Tait Environmental Mgmt.

Client Ref.: EM 256

NET Job No.: 91.0236

Date Received: 12/28/1991

Date Reported: 01/15/1992

Matrix : Soil

Sample ID : S-9

Date Taken: 12/27/1991

S-10

Lab No. : 38824

38825

ANALYTES/METHOD	RESULTS		R.L.	UNITS
METHOD DOHS/LUFT				
Date Analyzed	01-14-92	01-14-92		
Date Extracted	01-08-92	01-08-92		
Detection Limit Multiplier	1	1		
TOT. PET. HYDROCARBONS	--	--		
as Diesel	ND	ND	10	mg/Kg
Surrogate Spike-TPH	--	--		
Chlorobenzene	NA	NA		% Rec.
Di-n-octyl-phthalate	104	101		% Rec.
METHOD 8020/8015 MOD. (LDLS)				
Date Extracted	01-02-92	01-02-92		
Date Analyzed	01-02-92	01-02-92		
Reporting Limit Multiplier	1	1		
--	--	--		
AROMATIC VOLATILES				
Benzene	ND	ND	0.005	mg/Kg
Ethylbenzene	ND	ND	0.005	mg/Kg
Toluene	0.011	ND	0.005	mg/Kg
Xylenes, total	0.028	ND	0.015	mg/Kg
--	--	--		
TOT. PET. HYDROCARBONS				
as Gasoline	0.90	ND	1.0	mg/Kg
comment	NONE	NONE		
Surrogate Spike-8020/8015	--	--		
Chlorobenzene	96	97		% Rec.

ND - Not Detected at the Reporting Limit



Client Name: Tait Environmental Mgmt.
Client Ref.: EM 256

Date Received: 12/28/1991
Date Reported: 01/15/1992

NET Job No.: 91.0236

Matrix : Soil
Sample ID : S-9 S-10
Date Taken: 12/27/1991
Lab No. : 38824 38825

ANALYTES/METHOD	RESULTS		R.L.	UNITS
METHOD DOHS/LUFT				
Date Analyzed	01-14-92	01-14-92		
Date Extracted	01-08-92	01-08-92		
Detection Limit Multiplier	1	1		
TOT. PET. HYDROCARBONS	--	--		
as Diesel	ND	ND	10	mg/Kg
Surrogate Spike-TPH	--	--		
Chlorobenzene	NA	NA		% Rec.
Di-n-octyl-phthalate	104	101		% Rec.
METHOD 8020/8015 MOD. (LDLS)				
Date Extracted	01-02-92	01-02-92		
Date Analyzed	01-02-92	01-02-92		
Reporting Limit Multiplier	1	1		
--	--	--		
AROMATIC VOLATILES	--	--		
Benzene	ND	ND	0.005	mg/Kg
Ethylbenzene	ND	ND	0.005	mg/Kg
Toluene	0.011	ND	0.005	mg/Kg
Xylenes, total	0.028	ND	0.015	mg/Kg
--	--	--		
TOT. PET. HYDROCARBONS	--	--		
as Gasoline	0.90	ND	1.0	mg/Kg
comment	NONE	NONE		
Surrogate Spike-8020/8015	--	--		
Chlorobenzene	96	97		% Rec.

ND - Not Detected at the Reporting Limit

CITY OF ORANGE FIRE DEPARTMENT
174 South Orange, Orange, CA 92666
(714) 532-0411

CHAIN OF CUSTODY RECORD

PROJECT: <i>205 S. MAIN</i>					SAMPLER (Sign.): <i>[Signature]</i>							
LAB #	SAMPLE TYPE	DATE	TIME	TEST TYPE					NUMBER OF CONTAINERS	REMARKS		
				TPH GAS	TPH DIESEL	8020						
12'	S-1	SOIL	12/27/91	1:20	X	X	X				1	500 GAUZE DIESEL NI
12'	S-2	SOIL	12/27/91	1:28	X	X	X				1	" " NI
12'	S-3	SOIL	12/27/91	1:30	X	X	X				1	" " NI
12'	S-4	SOIL	12/27/91	1:33	X	X	X				1	" " NI
18'	S-5	SOIL	12/27/91	1:40	X		X				1	UNL. NORTH
18'	S-6	SOIL	12/27/91	1:45	X		X				1	REG. NORTH
18'	S-7	SOIL	12/27/91	1:48	X		X				1	SUP. NORTH
18'	S-8	SOIL	12/27/91	1:53	X		X				1	SUP. SOUTH
18'	S-9	SOIL	12/27/91	1:58	X		X				1	REG. SOUTH
18'	S-10	SOIL	12/27/91	2:01	X		X				1	UNL. SOUTH
RELINQUISHED BY: <i>O. Black OFD</i>				RECEIVED BY: <i>Chris A. Wright For TES</i>					DATE/TIME <i>12/27/91</i>			
RELINQUISHED BY: <i>Chris A. Wright</i>				RECEIVED BY: <i>[Signature]</i>					DATE/TIME <i>12/27/91</i>			
RECEIVED FOR LAB BY: <i>Kerry S. Bank</i>									DATE/TIME <i>12/30/91</i>			
CONDITION OF SAMPLES <i>good</i>			EVIDENCE SEAL ATTACHED YES <input checked="" type="checkbox"/> NO <input type="checkbox"/>			CHILLED/ YES <input checked="" type="checkbox"/> NO <input type="checkbox"/>						
METHOD OF SHIPMENT: <i>Hand carried by courier - Aria Fast Messenger</i>												

UTCOCF 8/90

CITY OF
ORANGE
SEAL

STATE OF CALIFORNIA
STATE WATER RESOURCES CONTROL BOARD
UNDERGROUND STORAGE TANK PERMIT APPLICATION - FORM A



COMPLETE THIS FORM FOR EACH FACILITY/SITE

MARK ONLY ONE ITEM	<input type="checkbox"/> 1 NEW PERMIT	<input type="checkbox"/> 3 RENEWAL PERMIT	<input type="checkbox"/> 5 CHANGE OF INFORMATION	<input checked="" type="checkbox"/> 7 PERMANENTLY CLOSED SITE
	<input type="checkbox"/> 2 INTERIM PERMIT	<input type="checkbox"/> 4 AMENDED PERMIT	<input type="checkbox"/> 6 TEMPORARY SITE CLOSURE	

I. FACILITY/SITE INFORMATION & ADDRESS - (MUST BE COMPLETED)

DBA OR FACILITY NAME <i>Dean Clark Mobil</i>		NAME OF OPERATOR <i>Della Clark</i>	
ADDRESS <i>305 S Main</i>		NEAREST CROSS STREET <i>Palmira</i>	PARCEL # (OPTIONAL)
CITY NAME <i>Orange</i>		STATE <i>CA</i>	ZIP CODE
BOX TO INDICATE: <input type="checkbox"/> CORPORATION <input checked="" type="checkbox"/> INDIVIDUAL <input type="checkbox"/> PARTNERSHIP <input type="checkbox"/> LOCAL AGENCY DISTRICTS <input type="checkbox"/> COUNTY AGENCY <input type="checkbox"/> STATE AGENCY <input type="checkbox"/> FEDERAL AGENCY			
TYPE OF BUSINESS: <input checked="" type="checkbox"/> 1 GAS STATION <input type="checkbox"/> 2 DISTRIBUTOR <input type="checkbox"/> 3 FARM <input type="checkbox"/> 4 PROCESSOR <input type="checkbox"/> 5 OTHER		<input type="checkbox"/> IF INDIAN RESERVATION OR TRUST LANDS	# OF TANKS AT SITE <i>7</i>
		E. P. A. I. D. # (optional) <i>CAD980737001</i>	

EMERGENCY CONTACT PERSON (PRIMARY)

EMERGENCY CONTACT PERSON (SECONDARY) - optional

DAYS: NAME (LAST, FIRST) <i>Clark Dean & Della</i>		PHONE # WITH AREA CODE <i>714-978-2305</i>	
NIGHTS: NAME (LAST, FIRST) <i>Clark Dean & Della</i>		PHONE # WITH AREA CODE <i>714-978-2305</i>	

II. PROPERTY OWNER INFORMATION - (MUST BE COMPLETED)

NAME <i>Della Clark & Dean Clark</i>		CARE OF ADDRESS INFORMATION	
MAILING OR STREET ADDRESS <i>220 S Feldner Rd</i>		<input checked="" type="checkbox"/> box to indicate <input type="checkbox"/> INDIVIDUAL <input type="checkbox"/> LOCAL AGENCY <input type="checkbox"/> STATE AGENCY <input type="checkbox"/> CORPORATION <input checked="" type="checkbox"/> PARTNERSHIP <input type="checkbox"/> COUNTY AGENCY <input type="checkbox"/> FEDERAL AGENCY	
CITY NAME <i>Orange</i>		STATE <i>CA</i>	ZIP CODE <i>92668</i>
		PHONE # WITH AREA CODE <i>714-978-2305</i>	

III. TANK OWNER INFORMATION - (MUST BE COMPLETED)

NAME OF OWNER <i>Dean & Della Clark</i>		CARE OF ADDRESS INFORMATION	
MAILING OR STREET ADDRESS <i>220 S Feldner Rd</i>		<input checked="" type="checkbox"/> box to indicate <input type="checkbox"/> INDIVIDUAL <input type="checkbox"/> LOCAL AGENCY <input type="checkbox"/> STATE AGENCY <input type="checkbox"/> CORPORATION <input checked="" type="checkbox"/> PARTNERSHIP <input type="checkbox"/> COUNTY AGENCY <input type="checkbox"/> FEDERAL AGENCY	
CITY NAME <i>Orange</i>		STATE <i>CA</i>	ZIP CODE <i>92668</i>
		PHONE # WITH AREA CODE <i>714-978-2305</i>	

IV. BOARD OF EQUALIZATION UST STORAGE FEE ACCOUNT NUMBER - Call (916) 739-2582 if questions arise.

TV (TK) HQ *44* -

V. LEGAL NOTIFICATION AND BILLING ADDRESS

Legal notification and billing will be sent to the tank owner unless box I or II is checked.

CHECK ONE BOX INDICATING WHICH ABOVE ADDRESS SHOULD BE USED FOR LEGAL NOTIFICATIONS AND BILLING:	I. <input type="checkbox"/>	II. <input type="checkbox"/>	III. <input type="checkbox"/>
--	-----------------------------	------------------------------	-------------------------------

THIS FORM HAS BEEN COMPLETED UNDER PENALTY OF PERJURY, AND TO THE BEST OF MY KNOWLEDGE, IS TRUE AND CORRECT

APPLICANT'S NAME (PRINTED & SIGNATURE)	APPLICANT'S TITLE	DATE MONTH/DAY/YEAR <i>12/27/91</i>
--	-------------------	--

LOCAL AGENCY USE ONLY

COUNTY # <i>30</i>	JURISDICTION # <i>030</i>	FACILITY # <input type="text"/> <input type="text"/> <input type="text"/> <input type="text"/> <input type="text"/> <input type="text"/>
LOCATION CODE - OPTIONAL	CENSUS TRACT # - OPTIONAL	SUPVISOR - DISTRICT CODE - OPTIONAL

THIS FORM MUST BE ACCOMPANIED BY AT LEAST (1) OR MORE PERMIT APPLICATION - FORM B, UNLESS THIS IS A CHANGE OF SITE INFORMATION ONLY.

STATE OF CALIFORNIA
STATE WATER RESOURCES CONTROL BOARD
UNDERGROUND STORAGE TANK PERMIT APPLICATION - FORM B



COMPLETE A SEPARATE FORM FOR EACH TANK SYSTEM.

MARK ONLY ONE ITEM	<input type="checkbox"/> 1 NEW PERMIT	<input type="checkbox"/> 3 RENEWAL PERMIT	<input type="checkbox"/> 5 CHANGE OF INFORMATION	<input type="checkbox"/> 7 PERMANENTLY CLOSED ON SITE
	<input type="checkbox"/> 2 INTERIM PERMIT	<input type="checkbox"/> 4 AMENDED PERMIT	<input type="checkbox"/> 6 TEMPORARY TANK CLOSURE	<input checked="" type="checkbox"/> 8 TANK REMOVED

DBA OR FACILITY NAME WHERE TANK IS INSTALLED: Dean Clark Mfg. 305 S Main Orange CA

I. TANK DESCRIPTION COMPLETE ALL ITEMS - SPECIFY IF UNKNOWN

A. OWNER'S TANK I.D. #	B. MANUFACTURED BY: <u>UNK</u>
C. DATE INSTALLED (MO/DAY/YEAR) <u>UNK</u>	D. TANK CAPACITY IN GALLONS: <u>500</u>

II. TANK CONTENTS IF A-1 IS MARKED, COMPLETE ITEM C.

A. <input checked="" type="checkbox"/> 1 MOTOR VEHICLE FUEL	<input type="checkbox"/> 4 OIL	B. <input checked="" type="checkbox"/> 1 PRODUCT	C. <input type="checkbox"/> 1a REGULAR UNLEADED	<input checked="" type="checkbox"/> 3 DIESEL	<input type="checkbox"/> 6 AVIATION GAS
<input type="checkbox"/> 2 PETROLEUM	<input type="checkbox"/> 80 EMPTY	<input type="checkbox"/> 2 WASTE	<input type="checkbox"/> 1b PREMIUM UNLEADED	<input type="checkbox"/> 4 GASAHOL	<input type="checkbox"/> 7 METHANOL
<input type="checkbox"/> 3 CHEMICAL PRODUCT	<input type="checkbox"/> 95 UNKNOWN		<input type="checkbox"/> 2 LEADED	<input type="checkbox"/> 5 JET FUEL	<input type="checkbox"/> 99 OTHER (DESCRIBE IN ITEM D. BELOW)
D. IF (A.1) IS NOT MARKED, ENTER NAME OF SUBSTANCE STORED					C.A.S.#:

III. TANK CONSTRUCTION MARK ONE ITEM ONLY IN BOXES A, B, AND C, AND ALL THAT APPLIES IN BOX D

A. TYPE OF SYSTEM	<input type="checkbox"/> 1 DOUBLE WALL	<input type="checkbox"/> 3 SINGLE WALL WITH EXTERIOR LINER	<input type="checkbox"/> 95 UNKNOWN
	<input checked="" type="checkbox"/> 2 SINGLE WALL	<input type="checkbox"/> 4 SECONDARY CONTAINMENT (VAULTED TANK)	<input type="checkbox"/> 99 OTHER
B. TANK MATERIAL (Primary Tank)	<input checked="" type="checkbox"/> 1 BARE STEEL	<input type="checkbox"/> 2 STAINLESS STEEL	<input type="checkbox"/> 3 FIBERGLASS
	<input type="checkbox"/> 5 CONCRETE	<input type="checkbox"/> 6 POLYVINYL CHLORIDE	<input type="checkbox"/> 7 ALUMINUM
	<input type="checkbox"/> 9 BRONZE	<input type="checkbox"/> 10 GALVANIZED STEEL	<input type="checkbox"/> 95 UNKNOWN
			<input type="checkbox"/> 99 OTHER
C. INTERIOR LINING	<input type="checkbox"/> 1 RUBBER LINED	<input type="checkbox"/> 2 ALKYD LINING	<input type="checkbox"/> 3 EPOXY LINING
	<input type="checkbox"/> 5 GLASS LINING	<input type="checkbox"/> 6 UNLINED	<input checked="" type="checkbox"/> 95 UNKNOWN
			<input type="checkbox"/> 4 PHENOLIC LINING
	IS LINING MATERIAL COMPATIBLE WITH 100% METHANOL? YES <input type="checkbox"/> NO <input checked="" type="checkbox"/>		
D. CORROSION PROTECTION	<input type="checkbox"/> 1 POLYETHYLENE WRAP	<input type="checkbox"/> 2 COATING	<input type="checkbox"/> 3 VINYL WRAP
	<input type="checkbox"/> 5 CATHODIC PROTECTION	<input checked="" type="checkbox"/> 91 NONE	<input type="checkbox"/> 95 UNKNOWN
			<input type="checkbox"/> 4 FIBERGLASS REINFORCED PLASTIC
			<input type="checkbox"/> 99 OTHER

IV. PIPING INFORMATION CIRCLE A IF ABOVE GROUND OR U IF UNDERGROUND, BOTH IF APPLICABLE

A. SYSTEM TYPE	<input checked="" type="radio"/> A U 1 SUCTION	<input type="radio"/> A U 2 PRESSURE	<input type="radio"/> A U 3 GRAVITY	<input type="radio"/> A U 99 OTHER
B. CONSTRUCTION	<input checked="" type="radio"/> A U 1 SINGLE WALL	<input type="radio"/> A U 2 DOUBLE WALL	<input type="radio"/> A U 3 LINED TRENCH	<input type="radio"/> A U 95 UNKNOWN
			<input type="radio"/> A U 99 OTHER	
C. MATERIAL AND CORROSION PROTECTION	<input type="radio"/> A U 1 BARE STEEL	<input type="radio"/> A U 2 STAINLESS STEEL	<input type="radio"/> A U 3 POLYVINYL CHLORIDE (PVC)	<input type="radio"/> A U 4 FIBERGLASS PIPE
	<input type="radio"/> A U 5 ALUMINUM	<input type="radio"/> A U 6 CONCRETE	<input type="radio"/> A U 7 STEEL W/ COATING	<input type="radio"/> A U 8 100% METHANOL COMPATIBLE W/FRP
	<input type="radio"/> A U 9 GALVANIZED STEEL	<input type="radio"/> A U 10 CATHODIC PROTECTION	<input checked="" type="radio"/> U 95 UNKNOWN	<input type="radio"/> A U 99 OTHER
D. LEAK DETECTION	<input type="checkbox"/> 1 AUTOMATIC LINE LEAK DETECTOR	<input type="checkbox"/> 2 LINE TIGHTNESS TESTING	<input type="checkbox"/> 3 INTERSTITIAL MONITORING	<input checked="" type="checkbox"/> 99 OTHER <u>UNKNOWN</u>

V. TANK LEAK DETECTION

<input type="checkbox"/> 1 VISUAL CHECK	<input type="checkbox"/> 2 INVENTORY RECONCILIATION	<input type="checkbox"/> 3 VAPOR MONITORING	<input type="checkbox"/> 4 AUTOMATIC TANK GAUGING	<input type="checkbox"/> 5 GROUND WATER MONITORING
<input type="checkbox"/> 6 TANK TESTING	<input type="checkbox"/> 7 INTERSTITIAL MONITORING	<input type="checkbox"/> 91 NONE	<input checked="" type="checkbox"/> 95 UNKNOWN	<input type="checkbox"/> 99 OTHER

VI. TANK CLOSURE INFORMATION

1. ESTIMATED DATE LAST USED (MO/DAY/YR) <u>UNK</u>	2. ESTIMATED QUANTITY OF SUBSTANCE REMAINING <u>0</u> GALLONS	3. WAS TANK FILLED WITH INERT MATERIAL? YES <input type="checkbox"/> NO <input checked="" type="checkbox"/>
--	---	---

THIS FORM HAS BEEN COMPLETED UNDER PENALTY OF PERJURY, AND TO THE BEST OF MY KNOWLEDGE, IS TRUE AND CORRECT

APPLICANT'S NAME
(PRINTED & SIGNATURE)

DATE

12/27/91

LOCAL AGENCY USE ONLY THE STATE I.D. NUMBER IS COMPOSED OF THE FOUR NUMBERS BELOW

STATE I.D.#	COUNTY # <u>30</u>	JURISDICTION # <u>030</u>	FACILITY #	TANK # <u>01</u>
PERMIT NUMBER	PERMIT APPROVED BY/DATE		PERMIT EXPIRATION DATE	

STATE OF CALIFORNIA
STATE WATER RESOURCES CONTROL BOARD
UNDERGROUND STORAGE TANK PERMIT APPLICATION - FORM B



COMPLETE A SEPARATE FORM FOR EACH TANK SYSTEM

MARK ONLY ONE ITEM	<input type="checkbox"/> 1 NEW PERMIT	<input type="checkbox"/> 3 RENEWAL PERMIT	<input type="checkbox"/> 5 CHANGE OF INFORMATION	<input type="checkbox"/> 7 PERMANENTLY CLOSED ON SITE
	<input type="checkbox"/> 2 INTERIM PERMIT	<input type="checkbox"/> 4 WAREDED PERMIT	<input type="checkbox"/> 6 TEMPORARY TANK CLOSURE	<input checked="" type="checkbox"/> 8 TANK REMOVED

DEVELOPER (FACILITY) NAME WHERE TANK IS INSTALLED: Penn Clark Mobil 305 S. Main Orange

I. TANK DESCRIPTION COMPLETE ALL ITEMS - SPECIFY IF UNKNOWN

A. OWNER'S TANK I.D. #	B. MANUFACTURED BY: <u>UK</u>
C. DATE INSTALLED (MO/DAY/YR): <u>UNK</u>	D. TANK CAPACITY IN GALLONS: <u>500</u>

II. TANK CONTENTS IF A IS MARKED, COMPLETE ITEM B.

A. <input checked="" type="checkbox"/> 1 MOTOR VEHICLE FUEL	<input type="checkbox"/> 4 OIL	B. <input checked="" type="checkbox"/> 1 PRODUCT	C. <input type="checkbox"/> 1a REGULAR UNLEADED	<input checked="" type="checkbox"/> 5 DIESEL	<input type="checkbox"/> 6 AVIATION GAS
<input type="checkbox"/> 2 PETROLEUM	<input type="checkbox"/> 82 EMPTY	<input type="checkbox"/> 2 WASTE	<input type="checkbox"/> 1b PREMIUM UNLEADED	<input type="checkbox"/> 4 GASOLINE	<input type="checkbox"/> 7 METHANOL
<input type="checkbox"/> 3 CHEMICAL PRODUCT	<input type="checkbox"/> 85 UNKNOWN		<input type="checkbox"/> 2 LEADED	<input type="checkbox"/> 5 JET FUEL	
D. IF A-Y IS NOT MARKED, ENTER NAME OF SUBSTANCE STORED				C.A.S.#:	

III. TANK CONSTRUCTION MARK ONE ITEM ONLY IN BOXES A, B, AND C, AND ALL THAT APPLIES IN BOX D

A. TYPE OF SYSTEM	<input type="checkbox"/> 1 DOUBLE WALL	<input type="checkbox"/> 3 SINGLE WALL WITH EXTERIOR LINER	<input type="checkbox"/> 65 UNKNOWN
	<input checked="" type="checkbox"/> 2 SINGLE WALL	<input type="checkbox"/> 4 SECONDARY CONTAINMENT (VAULTED TANK)	<input type="checkbox"/> 66 OTHER
B. TANK MATERIAL (Primary Tank)	<input checked="" type="checkbox"/> 1 BARE STEEL	<input type="checkbox"/> 2 STAINLESS STEEL	<input type="checkbox"/> 3 FIBERGLASS
	<input type="checkbox"/> 5 CONCRETE	<input type="checkbox"/> 6 POLYVINYL CHLORIDE	<input type="checkbox"/> 7 ALUMINUM
	<input type="checkbox"/> 8 BRONZE	<input type="checkbox"/> 10 GALVANIZED STEEL	<input type="checkbox"/> 65 UNKNOWN
C. INTERIOR LINING	<input type="checkbox"/> 1 RUBBER LINING	<input type="checkbox"/> 2 ALKYL LINING	<input type="checkbox"/> 3 EPOXY LINING
	<input type="checkbox"/> 5 GLASS LINING	<input type="checkbox"/> 6 UNLINED	<input checked="" type="checkbox"/> 85 UNKNOWN
IS LINING MATERIAL COMPATIBLE WITH 100% METHANOL? YES <input type="checkbox"/> NO <input checked="" type="checkbox"/>			
D. CORROSION PROTECTION	<input type="checkbox"/> 1 POLYETHYLENE WRAP	<input type="checkbox"/> 2 COATING	<input type="checkbox"/> 3 VINYL WRAP
	<input type="checkbox"/> 5 CATHODIC PROTECTION	<input checked="" type="checkbox"/> 61 NONE	<input type="checkbox"/> 4 FIBERGLASS REINFORCED PLASTIC
		<input type="checkbox"/> 65 UNKNOWN	<input type="checkbox"/> 66 OTHER

IV. PIPING INFORMATION CIRCLE A IF ABOVE GROUND OR U IF UNDERGROUND, BOTH IF APPLICABLE

A. SYSTEM TYPE	<input checked="" type="checkbox"/> 1 SUCTION	<input type="checkbox"/> 2 PRESSURE	<input type="checkbox"/> 3 GRAVITY	<input type="checkbox"/> 65 OTHER
B. CONSTRUCTION	<input checked="" type="checkbox"/> 1 SINGLE WALL	<input type="checkbox"/> 2 DOUBLE WALL	<input type="checkbox"/> 3 LINED TRENCH	<input type="checkbox"/> 65 UNKNOWN
				<input type="checkbox"/> 66 OTHER
C. MATERIAL AND CORROSION PROTECTION	<input type="checkbox"/> 1 BARE STEEL	<input type="checkbox"/> 2 STAINLESS STEEL	<input type="checkbox"/> 3 POLYVINYL CHLORIDE (PVC)	<input type="checkbox"/> 4 FIBERGLASS PIPE
	<input type="checkbox"/> 5 ALUMINUM	<input type="checkbox"/> 6 CONCRETE	<input type="checkbox"/> 7 STEEL W/ COATING	<input type="checkbox"/> 8 100% METHANOL COMPATIBLE WFRP
	<input type="checkbox"/> 9 GALVANIZED STEEL	<input type="checkbox"/> 10 CATHODIC PROTECTION	<input checked="" type="checkbox"/> 85 UNKNOWN	<input type="checkbox"/> 66 OTHER
D. LEAK DETECTION	<input type="checkbox"/> 1 AUTOMATIC LINE LEAK DETECTOR	<input type="checkbox"/> 2 LINE TIGHTNESS TESTING	<input type="checkbox"/> 3 INTERSTITIAL MONITORING	<input checked="" type="checkbox"/> 66 OTHER <u>UK</u>

V. TANK LEAK DETECTION

<input type="checkbox"/> 1 VISUAL CHECK	<input type="checkbox"/> 2 INVENTORY RECONCILIATION	<input type="checkbox"/> 3 VAPOR MONITORING	<input type="checkbox"/> 4 AUTOMATIC TANK GAUGING	<input type="checkbox"/> 5 GROUND WATER MONITORING
<input type="checkbox"/> 6 TANK TESTING	<input type="checkbox"/> 7 INTERSTITIAL MONITORING	<input type="checkbox"/> 81 NONE	<input checked="" type="checkbox"/> 85 UNKNOWN	<input type="checkbox"/> 66 OTHER

VI. TANK CLOSURE INFORMATION

1. ESTIMATED DATE LAST USED (MO/DAY/YR): <u>UNK</u>	2. ESTIMATED QUANTITY OF SUBSTANCE REMAINING: <u>0</u> GALLONS	3. WAS TANK FILLED WITH INERT MATERIAL? YES <input type="checkbox"/> NO <input checked="" type="checkbox"/>
---	--	---

THIS FORM HAS BEEN COMPLETED UNDER PENALTY OF PERJURY, AND TO THE BEST OF MY KNOWLEDGE, IS TRUE AND CORRECT

APPLICANT'S NAME
(PRINTED & SIGNED)

DATE
12/27/92

LOCAL AGENCY USE ONLY THE STATE I.D. NUMBER IS COMPOSED OF THE FOUR NUMBERS BELOW

STATE I.D.#	COUNTY # <u>30</u>	JURISDICTION # <u>030</u>	FACILITY #	TANK # <u>02</u>
PERMIT NUMBER	PERMIT APPROVED BY/DATE		PERMIT EXPIRATION DATE	

STATE OF CALIFORNIA
STATE WATER RESOURCES CONTROL BOARD
UNDERGROUND STORAGE TANK PERMIT APPLICATION - FORM B



COMPLETE A SEPARATE FORM FOR EACH TANK SYSTEM.

MARK ONLY ONE ITEM	<input type="checkbox"/> 1 NEW PERMIT	<input type="checkbox"/> 3 RENEWAL PERMIT	<input type="checkbox"/> 5 CHANGE OF INFORMATION	<input type="checkbox"/> 7 PERMANENTLY CLOSED ON SITE
	<input type="checkbox"/> 2 INTERIM PERMIT	<input type="checkbox"/> 4 AMENDED PERMIT	<input type="checkbox"/> 6 TEMPORARY TANK CLOSURE	<input checked="" type="checkbox"/> 8 TANK REMOVED

DBA OR FACILITY NAME WHERE TANK IS INSTALLED: Dean Clark Mobil 305 S. Main Orange

I. TANK DESCRIPTION COMPLETE ALL ITEMS - SPECIFY IF UNKNOWN

A. OWNER'S TANK I.D. # <u>7</u>	B. MANUFACTURED BY: <u>2</u>
C. DATE INSTALLED (MO/DAY/YEAR) <u>2</u>	D. TANK CAPACITY IN GALLONS: <u>500</u>

II. TANK CONTENTS IF A-1 IS MARKED, COMPLETE ITEM C.

A. <input checked="" type="checkbox"/> 1 MOTOR VEHICLE FUEL <input type="checkbox"/> 2 PETROLEUM <input type="checkbox"/> 3 CHEMICAL PRODUCT	<input type="checkbox"/> 4 OIL <input type="checkbox"/> 80 EMPTY <input type="checkbox"/> 95 UNKNOWN	B. <input checked="" type="checkbox"/> 1 PRODUCT <input type="checkbox"/> 2 WASTE
C. <input type="checkbox"/> 1a REGULAR UNLEADED <input type="checkbox"/> 1b PREMIUM UNLEADED <input type="checkbox"/> 2 LEADED		
<input checked="" type="checkbox"/> 3 DIESEL <input type="checkbox"/> 4 GASAHOL <input type="checkbox"/> 5 JET FUEL <input type="checkbox"/> 99 OTHER (DESCRIBE IN ITEM D. BELOW)		
<input type="checkbox"/> 6 AVIATION GAS <input type="checkbox"/> 7 METHANOL		
D. IF (A.1) IS NOT MARKED, ENTER NAME OF SUBSTANCE STORED		
C.A.S.#:		

III. TANK CONSTRUCTION MARK ONE ITEM ONLY IN BOXES A, B, AND C, AND ALL THAT APPLIES IN BOX D

A. TYPE OF SYSTEM <input type="checkbox"/> 1 DOUBLE WALL <input checked="" type="checkbox"/> 2 SINGLE WALL	<input type="checkbox"/> 3 SINGLE WALL WITH EXTERIOR LINER <input type="checkbox"/> 4 SECONDARY CONTAINMENT (VAULTED TANK)	<input type="checkbox"/> 95 UNKNOWN <input type="checkbox"/> 99 OTHER
B. TANK MATERIAL (Primary Tank) <input checked="" type="checkbox"/> 1 BARE STEEL <input type="checkbox"/> 5 CONCRETE <input type="checkbox"/> 9 BRONZE	<input type="checkbox"/> 2 STAINLESS STEEL <input type="checkbox"/> 6 POLYVINYL CHLORIDE <input type="checkbox"/> 10 GALVANIZED STEEL	<input type="checkbox"/> 3 FIBERGLASS <input type="checkbox"/> 7 ALUMINUM <input type="checkbox"/> 95 UNKNOWN <input type="checkbox"/> 99 OTHER
C. INTERIOR LINING <input type="checkbox"/> 1 RUBBER LINED <input type="checkbox"/> 5 GLASS LINING	<input type="checkbox"/> 2 ALKYD LINING <input type="checkbox"/> 6 UNLINED	<input type="checkbox"/> 3 EPOXY LINING <input type="checkbox"/> 4 PHENOLIC LINING <input type="checkbox"/> 95 UNKNOWN <input type="checkbox"/> 99 OTHER
IS LINING MATERIAL COMPATIBLE WITH 100% METHANOL? YES <input type="checkbox"/> NO <input type="checkbox"/>		
D. CORROSION PROTECTION <input type="checkbox"/> 1 POLYETHYLENE WRAP <input type="checkbox"/> 5 CATHODIC PROTECTION	<input type="checkbox"/> 2 COATING <input type="checkbox"/> 91 NONE	<input type="checkbox"/> 3 VINYL WRAP <input type="checkbox"/> 95 UNKNOWN <input type="checkbox"/> 4 FIBERGLASS REINFORCED PLASTIC <input type="checkbox"/> 99 OTHER

IV. PIPING INFORMATION CIRCLE A IF ABOVE GROUND OR U IF UNDERGROUND, BOTH IF APPLICABLE

A. SYSTEM TYPE	A <u>U</u> 1 SUCTION	A <u>U</u> 2 PRESSURE	A <u>U</u> 3 GRAVITY	A <u>U</u> 99 OTHER
B. CONSTRUCTION	A <u>U</u> 1 SINGLE WALL	A <u>U</u> 2 DOUBLE WALL	A <u>U</u> 3 LINED TRENCH	A <u>U</u> 95 UNKNOWN A <u>U</u> 99 OTHER
C. MATERIAL AND CORROSION PROTECTION	A <u>U</u> 1 BARE STEEL	A <u>U</u> 2 STAINLESS STEEL	A <u>U</u> 3 POLYVINYL CHLORIDE (PVC)	A <u>U</u> 4 FIBERGLASS PIPE
	A <u>U</u> 5 ALUMINUM	A <u>U</u> 6 CONCRETE	A <u>U</u> 7 STEEL W/ COATING	A <u>U</u> 8 100% METHANOL COMPATIBLE W/FRP
	A <u>U</u> 9 GALVANIZED STEEL	A <u>U</u> 10 CATHODIC PROTECTION	A <u>U</u> 95 UNKNOWN	A <u>U</u> 99 OTHER
D. LEAK DETECTION	<input type="checkbox"/> 1 AUTOMATIC LINE LEAK DETECTOR	<input type="checkbox"/> 2 LINE TIGHTNESS TESTING	<input type="checkbox"/> 3 INTERSTITIAL MONITORING	<input checked="" type="checkbox"/> 99 OTHER <u>UFR</u>

V. TANK LEAK DETECTION

<input type="checkbox"/> 1 VISUAL CHECK	<input type="checkbox"/> 2 INVENTORY RECONCILIATION	<input type="checkbox"/> 3 VAPOR MONITORING	<input type="checkbox"/> 4 AUTOMATIC TANK GAUGING	<input type="checkbox"/> 5 GROUND WATER MONITORING
<input type="checkbox"/> 6 TANK TESTING	<input type="checkbox"/> 7 INTERSTITIAL MONITORING	<input type="checkbox"/> 91 NONE	<input checked="" type="checkbox"/> 95 UNKNOWN	<input type="checkbox"/> 99 OTHER

VI. TANK CLOSURE INFORMATION

1. ESTIMATED DATE LAST USED (MO/DAY/YR) <u>2</u>	2. ESTIMATED QUANTITY OF SUBSTANCE REMAINING <u>0</u> GALLONS	3. WAS TANK FILLED WITH INERT MATERIAL? YES <input type="checkbox"/> NO <input checked="" type="checkbox"/>
--	---	---

THIS FORM HAS BEEN COMPLETED UNDER PENALTY OF PERJURY, AND TO THE BEST OF MY KNOWLEDGE, IS TRUE AND CORRECT

APPLICANT'S NAME
(PRINTED & SIGNATURE)

DATE

12/27/92

LOCAL AGENCY USE ONLY THE STATE I.D. NUMBER IS COMPOSED OF THE FOUR NUMBERS BELOW

STATE I.D. #	COUNTY # <u>30</u>	JURISDICTION # <u>030</u>	FACILITY # <u> </u>	TANK # <u>03</u>
PERMIT NUMBER	PERMIT APPROVED BY/DATE		PERMIT EXPIRATION DATE	

STATE OF CALIFORNIA
STATE WATER RESOURCES CONTROL BOARD
UNDERGROUND STORAGE TANK PERMIT APPLICATION - FORM B



COMPLETE A SEPARATE FORM FOR EACH TANK SYSTEM.

MARK ONLY ONE ITEM	<input type="checkbox"/> 1 NEW PERMIT	<input type="checkbox"/> 3 RENEWAL PERMIT	<input type="checkbox"/> 5 CHANGE OF INFORMATION	<input type="checkbox"/> 7 PERMANENTLY CLOSED ON SITE
	<input type="checkbox"/> 2 INTERIM PERMIT	<input type="checkbox"/> 4 AMENDED PERMIT	<input type="checkbox"/> 6 TEMPORARY TANK CLOSURE	<input checked="" type="checkbox"/> 8 TANK REMOVED

DBA OR FACILITY NAME WHERE TANK IS INSTALLED: Pen Clark Mobil 305 S. Main Orange

I. TANK DESCRIPTION COMPLETE ALL ITEMS - SPECIFY IF UNKNOWN

A. OWNER'S TANK I.D. #	?	B. MANUFACTURED BY:	?
C. DATE INSTALLED (MO/DAY/YEAR)	?	D. TANK CAPACITY IN GALLONS:	500

II. TANK CONTENTS IF A-1 IS MARKED, COMPLETE ITEM C.

A. <input checked="" type="checkbox"/> 1 MOTOR VEHICLE FUEL	<input type="checkbox"/> 4 OIL	B. <input checked="" type="checkbox"/> 1 PRODUCT	C. <input type="checkbox"/> 1a REGULAR UNLEADED	<input checked="" type="checkbox"/> 3 DIESEL	<input type="checkbox"/> 6 AVIATION GAS
<input type="checkbox"/> 2 PETROLEUM	<input type="checkbox"/> 80 EMPTY	<input type="checkbox"/> 2 WASTE	<input type="checkbox"/> 1b PREMIUM UNLEADED	<input type="checkbox"/> 4 GASAHOL	<input type="checkbox"/> 7 METHANOL
<input type="checkbox"/> 3 CHEMICAL PRODUCT	<input type="checkbox"/> 95 UNKNOWN		<input type="checkbox"/> 2 LEADED	<input type="checkbox"/> 5 JET FUEL	<input type="checkbox"/> 99 OTHER (DESCRIBE IN ITEM D. BELOW)
D. IF (A.1) IS NOT MARKED, ENTER NAME OF SUBSTANCE STORED					C. A. S. #:

III. TANK CONSTRUCTION MARK ONE ITEM ONLY IN BOXES A, B, AND C, AND ALL THAT APPLIES IN BOX D

A. TYPE OF SYSTEM	<input type="checkbox"/> 1 DOUBLE WALL	<input type="checkbox"/> 3 SINGLE WALL WITH EXTERIOR LINER	<input type="checkbox"/> 95 UNKNOWN
	<input checked="" type="checkbox"/> 2 SINGLE WALL	<input type="checkbox"/> 4 SECONDARY CONTAINMENT (VAULTED TANK)	<input type="checkbox"/> 99 OTHER
B. TANK MATERIAL (Primary Tank)	<input checked="" type="checkbox"/> 1 BARE STEEL	<input type="checkbox"/> 2 STAINLESS STEEL	<input type="checkbox"/> 3 FIBERGLASS
	<input type="checkbox"/> 5 CONCRETE	<input type="checkbox"/> 6 POLYVINYL CHLORIDE	<input type="checkbox"/> 7 ALUMINUM
	<input type="checkbox"/> 9 BRONZE	<input type="checkbox"/> 10 GALVANIZED STEEL	<input type="checkbox"/> 95 UNKNOWN
C. INTERIOR LINING	<input type="checkbox"/> 1 RUBBER LINED	<input type="checkbox"/> 2 ALKYD LINING	<input type="checkbox"/> 3 EPOXY LINING
	<input type="checkbox"/> 5 GLASS LINING	<input type="checkbox"/> 6 UNLINED	<input checked="" type="checkbox"/> 95 UNKNOWN
IS LINING MATERIAL COMPATIBLE WITH 100% METHANOL? YES <input type="checkbox"/> NO <input type="checkbox"/>			
D. CORROSION PROTECTION	<input type="checkbox"/> 1 POLYETHYLENE WRAP	<input type="checkbox"/> 2 COATING	<input type="checkbox"/> 3 VINYL WRAP
	<input type="checkbox"/> 5 CATHODIC PROTECTION	<input type="checkbox"/> 91 NONE	<input checked="" type="checkbox"/> 95 UNKNOWN

IV. PIPING INFORMATION CIRCLE A IF ABOVE GROUND OR U IF UNDERGROUND, BOTH IF APPLICABLE

A. SYSTEM TYPE	A <input checked="" type="radio"/> 1 SUCTION	A U <input type="radio"/> 2 PRESSURE	A U <input type="radio"/> 3 GRAVITY	A U <input type="radio"/> 99 OTHER
B. CONSTRUCTION	A <input checked="" type="radio"/> 1 SINGLE WALL	A U <input type="radio"/> 2 DOUBLE WALL	A U <input type="radio"/> 3 LINED TRENCH	A U <input type="radio"/> 95 UNKNOWN
C. MATERIAL AND CORROSION PROTECTION	A U <input type="radio"/> 1 BARE STEEL	A U <input type="radio"/> 2 STAINLESS STEEL	A U <input type="radio"/> 3 POLYVINYL CHLORIDE (PVC)	A U <input type="radio"/> 4 FIBERGLASS PIPE
	A U <input type="radio"/> 5 ALUMINUM	A U <input type="radio"/> 6 CONCRETE	A U <input type="radio"/> 7 STEEL W/ COATING	A U <input type="radio"/> 8 100% METHANOL COMPATIBLE W/FRP
	A U <input type="radio"/> 9 GALVANIZED STEEL	A U <input type="radio"/> 10 CATHODIC PROTECTION	A <input checked="" type="radio"/> 95 UNKNOWN	A U <input type="radio"/> 99 OTHER
D. LEAK DETECTION	<input type="checkbox"/> 1 AUTOMATIC LINE LEAK DETECTOR	<input type="checkbox"/> 2 LINE TIGHTNESS TESTING	<input type="checkbox"/> 3 INTERSTITIAL MONITORING	<input checked="" type="checkbox"/> 99 OTHER <u>UNK</u>

V. TANK LEAK DETECTION

<input type="checkbox"/> 1 VISUAL CHECK	<input type="checkbox"/> 2 INVENTORY RECONCILIATION	<input type="checkbox"/> 3 VAPOR MONITORING	<input type="checkbox"/> 4 AUTOMATIC TANK GAUGING	<input type="checkbox"/> 5 GROUND WATER MONITORING
<input type="checkbox"/> 6 TANK TESTING	<input type="checkbox"/> 7 INTERSTITIAL MONITORING	<input type="checkbox"/> 91 NONE	<input checked="" type="checkbox"/> 95 UNKNOWN	<input type="checkbox"/> 99 OTHER

VI. TANK CLOSURE INFORMATION

1. ESTIMATED DATE LAST USED (MO/DAY/YR)	2. ESTIMATED QUANTITY OF SUBSTANCE REMAINING	3. WAS TANK FILLED WITH INERT MATERIAL? YES <input type="checkbox"/> NO <input type="checkbox"/>
---	--	--

THIS FORM HAS BEEN COMPLETED UNDER PENALTY OF PERJURY, AND TO THE BEST OF MY KNOWLEDGE, IS TRUE AND CORRECT

APPLICANT'S NAME (PRINTED & SIGNATURE)	DATE
	12/27/92

LOCAL AGENCY USE ONLY THE STATE I.D. NUMBER IS COMPOSED OF THE FOUR NUMBERS BELOW

STATE I.D. #	COUNTY #	JURISDICTION #	FACILITY #	TANK #
	30	030		04
PERMIT NUMBER	PERMIT APPROVED BY/DATE	PERMIT EXPIRATION DATE		

STATE OF CALIFORNIA
STATE WATER RESOURCES CONTROL BOARD
UNDERGROUND STORAGE TANK PERMIT APPLICATION - FORM B



COMPLETE A SEPARATE FORM FOR EACH TANK SYSTEM

MARK ONLY ONE ITEM	<input type="checkbox"/> 1 NEW PERMIT	<input type="checkbox"/> 3 RENEWAL PERMIT	<input type="checkbox"/> 5 CHANGE OF INFORMATION	<input type="checkbox"/> 7 PERMANENTLY CLOSED ON SITE
	<input type="checkbox"/> 2 INTERIM PERMIT	<input type="checkbox"/> 4 AMENDED PERMIT	<input type="checkbox"/> 6 TEMPORARY TANK CLOSURE	<input checked="" type="checkbox"/> 8 TANK REMOVED

DBA OR FACILITY NAME WHERE TANK IS INSTALLED: Peter Clark Mobil 305 S. Main Ormond

I. TANK DESCRIPTION COMPLETE ALL ITEMS -- SPECIFY IF UNKNOWN

A. OWNER'S TANK I.D. #	B. MANUFACTURED BY: <u>Joor</u>
C. DATE INSTALLED (MO/DAY/YEAR) <u>1986?</u>	D. TANK CAPACITY IN GALLONS: <u>12,000</u>

II. TANK CONTENTS IF A-1 IS MARKED, COMPLETE ITEM C.

A. <input checked="" type="checkbox"/> 1 MOTOR VEHICLE FUEL	<input type="checkbox"/> 4 OIL	B. <input type="checkbox"/> 1 PRODUCT	C. <input checked="" type="checkbox"/> 1a REGULAR UNLEADED	<input type="checkbox"/> 3 DIESEL	<input type="checkbox"/> 8 AVIATION GAS
<input type="checkbox"/> 2 PETROLEUM	<input type="checkbox"/> 80 EMPTY	<input type="checkbox"/> 2 WASTE	<input type="checkbox"/> 1b PREMIUM UNLEADED	<input type="checkbox"/> 4 GASAHOL	<input type="checkbox"/> 7 METHANOL
<input type="checkbox"/> 3 CHEMICAL PRODUCT	<input type="checkbox"/> 95 UNKNOWN		<input type="checkbox"/> 2 LEADED	<input type="checkbox"/> 5 JET FUEL	
D. IF (A.1) IS NOT MARKED, ENTER NAME OF SUBSTANCE STORED					C. A. S. #:

III. TANK CONSTRUCTION MARK ONE ITEM ONLY IN BOXES A, B, AND C, AND ALL THAT APPLIES IN BOX D

A. TYPE OF SYSTEM	<input checked="" type="checkbox"/> 1 DOUBLE WALL	<input type="checkbox"/> 3 SINGLE WALL WITH EXTERIOR LINER	<input type="checkbox"/> 95 UNKNOWN
	<input type="checkbox"/> 2 SINGLE WALL	<input type="checkbox"/> 4 SECONDARY CONTAINMENT (VAULTED TANK)	<input type="checkbox"/> 99 OTHER
B. TANK MATERIAL (Primary Tank)	<input type="checkbox"/> 1 BARE STEEL	<input type="checkbox"/> 2 STAINLESS STEEL	<input type="checkbox"/> 3 FIBERGLASS
	<input type="checkbox"/> 5 CONCRETE	<input type="checkbox"/> 6 POLYVINYL CHLORIDE	<input checked="" type="checkbox"/> 4 STEEL CLAD W/ FIBERGLASS REINFORCED PLASTIC
	<input type="checkbox"/> 9 BRONZE	<input type="checkbox"/> 10 GALVANIZED STEEL	<input type="checkbox"/> 7 ALUMINUM
		<input type="checkbox"/> 95 UNKNOWN	<input type="checkbox"/> 8 100% METHANOL COMPATIBLE W/FRP
C. INTERIOR LINING	<input type="checkbox"/> 1 RUBBER LINED	<input type="checkbox"/> 2 ALKYD LINING	<input type="checkbox"/> 3 EPOXY LINING
	<input type="checkbox"/> 5 GLASS LINING	<input type="checkbox"/> 6 UNLINED	<input type="checkbox"/> 4 PHENOLIC LINING
		<input checked="" type="checkbox"/> 95 UNKNOWN	<input type="checkbox"/> 99 OTHER
IS LINING MATERIAL COMPATIBLE WITH 100% METHANOL? YES ___ NO ___			
D. CORROSION PROTECTION	<input type="checkbox"/> 1 POLYETHYLENE WRAP	<input type="checkbox"/> 2 COATING	<input type="checkbox"/> 3 VINYL WRAP
	<input type="checkbox"/> 5 CATHODIC PROTECTION	<input type="checkbox"/> 91 NONE	<input checked="" type="checkbox"/> 4 FIBERGLASS REINFORCED PLASTIC
		<input type="checkbox"/> 95 UNKNOWN	<input type="checkbox"/> 99 OTHER

IV. PIPING INFORMATION CIRCLE A IF ABOVE GROUND OR U IF UNDERGROUND, BOTH IF APPLICABLE

A. SYSTEM TYPE	A U 1 SUCTION	A U 2 PRESSURE	A U 3 GRAVITY	A U 99 OTHER
B. CONSTRUCTION	A U 1 SINGLE WALL	A U 2 DOUBLE WALL	A U 3 LINED TRENCH	A U 95 UNKNOWN
				A U 99 OTHER
C. MATERIAL AND CORROSION PROTECTION	A U 1 BARE STEEL	A U 2 STAINLESS STEEL	A U 3 POLYVINYL CHLORIDE (PVC)	A U 4 FIBERGLASS PIPE
	A U 5 ALUMINUM	A U 6 CONCRETE	A U 7 STEEL W/ COATING	A U 8 100% METHANOL COMPATIBLE W/FRP
	A U 9 GALVANIZED STEEL	A U 10 CATHODIC PROTECTION	A U 95 UNKNOWN	A U 99 OTHER
D. LEAK DETECTION	<input checked="" type="checkbox"/> 1 AUTOMATIC LINE LEAK DETECTOR	<input type="checkbox"/> 2 LINE TIGHTNESS TESTING	<input type="checkbox"/> 3 INTERSTITIAL MONITORING	<input type="checkbox"/> 99 OTHER

V. TANK LEAK DETECTION

<input type="checkbox"/> 1 VISUAL CHECK	<input type="checkbox"/> 2 INVENTORY RECONCILIATION	<input type="checkbox"/> 3 VAPOR MONITORING	<input type="checkbox"/> 4 AUTOMATIC TANK GAUGING	<input type="checkbox"/> 5 GROUND WATER MONITORING
<input type="checkbox"/> 6 TANK TESTING	<input type="checkbox"/> 7 INTERSTITIAL MONITORING	<input type="checkbox"/> 91 NONE	<input checked="" type="checkbox"/> 95 UNKNOWN	<input type="checkbox"/> 99 OTHER

VI. TANK CLOSURE INFORMATION

1. ESTIMATED DATE LAST USED (MO/DAY/YR)	2. ESTIMATED QUANTITY OF SUBSTANCE REMAINING <u>0</u> GALLONS	3. WAS TANK FILLED WITH INERT MATERIAL? YES <input type="checkbox"/> NO <input checked="" type="checkbox"/>
---	---	---

THIS FORM HAS BEEN COMPLETED UNDER PENALTY OF PERJURY, AND TO THE BEST OF MY KNOWLEDGE, IS TRUE AND CORRECT

APPLICANT'S NAME
(PRINTED & SIGNATURE)

DATE

12/27/92

LOCAL AGENCY USE ONLY THE STATE I.D. NUMBER IS COMPOSED OF THE FOUR NUMBERS BELOW

STATE I.D.#	COUNTY # <u>50</u>	JURISDICTION # <u>030</u>	FACILITY #	TANK # <u>05</u>
PERMIT NUMBER	PERMIT APPROVED BY/DATE	PERMIT EXPIRATION DATE		

STATE OF CALIFORNIA
STATE WATER RESOURCES CONTROL BOARD
UNDERGROUND STORAGE TANK PERMIT APPLICATION - FORM B



COMPLETE A SEPARATE FORM FOR EACH TANK SYSTEM.

MARK ONLY ONE ITEM	<input type="checkbox"/> 1 NEW PERMIT	<input type="checkbox"/> 3 RENEWAL PERMIT	<input type="checkbox"/> 5 CHANGE OF INFORMATION	<input type="checkbox"/> 7 PERMANENTLY CLOSED ON SITE
	<input type="checkbox"/> 2 INTERIM PERMIT	<input type="checkbox"/> 4 AMENDED PERMIT	<input type="checkbox"/> 6 TEMPORARY TANK CLOSURE	<input checked="" type="checkbox"/> 8 TANK REMOVED

DBA OR FACILITY NAME WHERE TANK IS INSTALLED: Dean Clark Mobil 305 S. Main Orange

I. TANK DESCRIPTION COMPLETE ALL ITEMS - SPECIFY IF UNKNOWN

A. OWNER'S TANK I.D.#	B. MANUFACTURED BY: <u>Joor</u>
C. DATE INSTALLED (MO/DAY/YEAR) <u>1986?</u>	D. TANK CAPACITY IN GALLONS: <u>12,000</u>

II. TANK CONTENTS IF A-1 IS MARKED, COMPLETE ITEM C.

A. <input checked="" type="checkbox"/> 1 MOTOR VEHICLE FUEL	<input type="checkbox"/> 4 OIL	B. <input type="checkbox"/> 1 PRODUCT	C. <input checked="" type="checkbox"/> 1a REGULAR UNLEADED	<input type="checkbox"/> 3 DIESEL	<input type="checkbox"/> 6 AVIATION GAS
<input type="checkbox"/> 2 PETROLEUM	<input type="checkbox"/> 80 EMPTY	<input type="checkbox"/> 2 WASTE	<input type="checkbox"/> 1b PREMIUM UNLEADED	<input type="checkbox"/> 4 GASAHOL	<input type="checkbox"/> 7 METHANOL
<input type="checkbox"/> 3 CHEMICAL PRODUCT	<input type="checkbox"/> 95 UNKNOWN		<input type="checkbox"/> 2 LEADED	<input type="checkbox"/> 5 JET FUEL	<input type="checkbox"/> 99 OTHER (DESCRIBE IN ITEM D. BELOW)
D. IF (A.1) IS NOT MARKED, ENTER NAME OF SUBSTANCE STORED					C. A.S.#:

III. TANK CONSTRUCTION MARK ONE ITEM ONLY IN BOXES A, B, AND C, AND ALL THAT APPLIES IN BOX D

A. TYPE OF SYSTEM	<input type="checkbox"/> 1 DOUBLE WALL	<input type="checkbox"/> 3 SINGLE WALL WITH EXTERIOR LINER	<input type="checkbox"/> 95 UNKNOWN
	<input checked="" type="checkbox"/> 2 SINGLE WALL	<input type="checkbox"/> 4 SECONDARY CONTAINMENT (VAULTED TANK)	<input type="checkbox"/> 99 OTHER
B. TANK MATERIAL (Primary Tank)	<input type="checkbox"/> 1 BARE STEEL	<input type="checkbox"/> 2 STAINLESS STEEL	<input checked="" type="checkbox"/> 3 FIBERGLASS
	<input type="checkbox"/> 5 CONCRETE	<input type="checkbox"/> 6 POLYVINYL CHLORIDE	<input type="checkbox"/> 7 ALUMINUM
	<input type="checkbox"/> 9 BRONZE	<input type="checkbox"/> 10 GALVANIZED STEEL	<input type="checkbox"/> 95 UNKNOWN
C. INTERIOR LINING	<input type="checkbox"/> 1 RUBBER LINED	<input type="checkbox"/> 2 ALKYD LINING	<input type="checkbox"/> 3 EPOXY LINING
	<input type="checkbox"/> 5 GLASS LINING	<input type="checkbox"/> 6 UNLINED	<input checked="" type="checkbox"/> 95 UNKNOWN
IS LINING MATERIAL COMPATIBLE WITH 100% METHANOL? YES <input type="checkbox"/> NO <input type="checkbox"/>			
D. CORROSION PROTECTION	<input type="checkbox"/> 1 POLYETHYLENE WRAP	<input type="checkbox"/> 2 COATING	<input type="checkbox"/> 3 VINYL WRAP
	<input type="checkbox"/> 5 CATHODIC PROTECTION	<input type="checkbox"/> 91 NONE	<input checked="" type="checkbox"/> 4 FIBERGLASS REINFORCED PLASTIC
		<input type="checkbox"/> 95 UNKNOWN	<input type="checkbox"/> 99 OTHER

IV. PIPING INFORMATION CIRCLE A IF ABOVE GROUND OR U IF UNDERGROUND, BOTH IF APPLICABLE

A. SYSTEM TYPE	A U 1 SUCTION	A U 2 PRESSURE	A U 3 GRAVITY	A U 99 OTHER
B. CONSTRUCTION	A U 1 SINGLE WALL	A U 2 DOUBLE WALL	A U 3 LINED TRENCH	A U 95 UNKNOWN
C. MATERIAL AND CORROSION PROTECTION	A U 1 BARE STEEL	A U 2 STAINLESS STEEL	A U 3 POLYVINYL CHLORIDE (PVC)	A U 4 FIBERGLASS PIPE
	A U 5 ALUMINUM	A U 6 CONCRETE	A U 7 STEEL W/ COATING	A U 8 100% METHANOL COMPATIBLE W/FRP
	A U 9 GALVANIZED STEEL	A U 10 CATHODIC PROTECTION	A U 95 UNKNOWN	A U 99 OTHER
D. LEAK DETECTION	<input checked="" type="checkbox"/> 1 AUTOMATIC LINE LEAK DETECTOR	<input type="checkbox"/> 2 LINE TIGHTNESS TESTING	<input type="checkbox"/> 3 INTERSTITIAL MONITORING	<input type="checkbox"/> 99 OTHER

V. TANK LEAK DETECTION

<input type="checkbox"/> 1 VISUAL CHECK	<input type="checkbox"/> 2 INVENTORY RECONCILIATION	<input type="checkbox"/> 3 VAPOR MONITORING	<input type="checkbox"/> 4 AUTOMATIC TANK GAUGING	<input type="checkbox"/> 5 GROUND WATER MONITORING
<input type="checkbox"/> 6 TANK TESTING	<input type="checkbox"/> 7 INTERSTITIAL MONITORING	<input type="checkbox"/> 91 NONE	<input checked="" type="checkbox"/> 95 UNKNOWN	<input type="checkbox"/> 99 OTHER

VI. TANK CLOSURE INFORMATION

1. ESTIMATED DATE LAST USED (MO/DAY/YR) <u>?</u>	2. ESTIMATED QUANTITY OF SUBSTANCE REMAINING <u>0</u> GALLONS	3. WAS TANK FILLED WITH INERT MATERIAL? YES <input type="checkbox"/> NO <input checked="" type="checkbox"/>
--	---	---

THIS FORM HAS BEEN COMPLETED UNDER PENALTY OF PERJURY, AND TO THE BEST OF MY KNOWLEDGE, IS TRUE AND CORRECT

APPLICANT'S NAME
(PRINTED & SIGNATURE)

DATE

12/27/92

LOCAL AGENCY USE ONLY THE STATE I.D. NUMBER IS COMPOSED OF THE FOUR NUMBERS BELOW

STATE I.D.#	COUNTY # <u>30</u>	JURISDICTION # <u>030</u>	FACILITY #	TANK # <u>06</u>
PERMIT NUMBER	PERMIT APPROVED BY/DATE		PERMIT EXPIRATION DATE	

STATE OF CALIFORNIA
STATE WATER RESOURCES CONTROL BOARD
UNDERGROUND STORAGE TANK PERMIT APPLICATION - FORM B



COMPLETE A SEPARATE FORM FOR EACH TANK SYSTEM.

MARK ONLY ONE ITEM	<input type="checkbox"/> 1 NEW PERMIT	<input type="checkbox"/> 3 RENEWAL PERMIT	<input type="checkbox"/> 5 CHANGE OF INFORMATION	<input type="checkbox"/> 7 PERMANENTLY CLOSED ON SITE
	<input type="checkbox"/> 2 INTERIM PERMIT	<input type="checkbox"/> 4 AMENDED PERMIT	<input type="checkbox"/> 6 TEMPORARY TANK CLOSURE	<input checked="" type="checkbox"/> 8 TANK REMOVED

DBA OR FACILITY NAME WHERE TANK IS INSTALLED: Dean Clark Mob. 2 305 S. Main Oran

I. TANK DESCRIPTION COMPLETE ALL ITEMS - SPECIFY IF UNKNOWN

A. OWNER'S TANK I.D. #	B. MANUFACTURED BY: <u>Joor</u>
C. DATE INSTALLED (MO/DAY/YEAR) <u>1986?</u>	D. TANK CAPACITY IN GALLONS: <u>12,000</u>

II. TANK CONTENTS IF A-1 IS MARKED, COMPLETE ITEM C.

A. <input type="checkbox"/> 1 MOTOR VEHICLE FUEL <input type="checkbox"/> 4 OIL <input type="checkbox"/> 2 PETROLEUM <input type="checkbox"/> 80 EMPTY <input type="checkbox"/> 3 CHEMICAL PRODUCT <input type="checkbox"/> 95 UNKNOWN	B. <input type="checkbox"/> 1 PRODUCT <input type="checkbox"/> 2 WASTE	C. <input type="checkbox"/> 1a REGULAR UNLEADED <input type="checkbox"/> 3 DIESEL <input type="checkbox"/> 6 AVIATION GAS <input type="checkbox"/> 1b PREMIUM UNLEADED <input type="checkbox"/> 4 GASAHOL <input type="checkbox"/> 7 METHANOL <input checked="" type="checkbox"/> 2 LEADED <input type="checkbox"/> 5 JET FUEL <input type="checkbox"/> 99 OTHER (DESCRIBE IN ITEM D. BELOW)
D. IF (A-1) IS NOT MARKED, ENTER NAME OF SUBSTANCE STORED		C. A. S. #:

III. TANK CONSTRUCTION MARK ONE ITEM ONLY IN BOXES A, B, AND C, AND ALL THAT APPLIES IN BOX D

A. TYPE OF SYSTEM <input checked="" type="checkbox"/> 1 DOUBLE WALL <input type="checkbox"/> 3 SINGLE WALL WITH EXTERIOR LINER <input type="checkbox"/> 95 UNKNOWN <input type="checkbox"/> 2 SINGLE WALL <input type="checkbox"/> 4 SECONDARY CONTAINMENT (VAULTED TANK) <input type="checkbox"/> 99 OTHER	B. TANK MATERIAL (Primary Tank) <input type="checkbox"/> 1 BARE STEEL <input type="checkbox"/> 2 STAINLESS STEEL <input type="checkbox"/> 3 FIBERGLASS <input checked="" type="checkbox"/> 4 STEEL CLAD W/ FIBERGLASS REINFORCED PLASTIC <input type="checkbox"/> 5 CONCRETE <input type="checkbox"/> 6 POLYVINYL CHLORIDE <input type="checkbox"/> 7 ALUMINUM <input type="checkbox"/> 8 100% METHANOL COMPATIBLE W/FRP <input type="checkbox"/> 9 BRONZE <input type="checkbox"/> 10 GALVANIZED STEEL <input type="checkbox"/> 95 UNKNOWN <input type="checkbox"/> 99 OTHER	C. INTERIOR LINING <input type="checkbox"/> 1 RUBBER LINED <input type="checkbox"/> 2 ALKYD LINING <input type="checkbox"/> 3 EPOXY LINING <input type="checkbox"/> 4 PHENOLIC LINING <input type="checkbox"/> 5 GLASS LINING <input type="checkbox"/> 6 UNLINED <input checked="" type="checkbox"/> 95 UNKNOWN <input type="checkbox"/> 99 OTHER IS LINING MATERIAL COMPATIBLE WITH 100% METHANOL? YES <input type="checkbox"/> NO <input type="checkbox"/>
D. CORROSION PROTECTION <input type="checkbox"/> 1 POLYETHYLENE WRAP <input type="checkbox"/> 2 COATING <input type="checkbox"/> 3 VINYL WRAP <input checked="" type="checkbox"/> 4 FIBERGLASS REINFORCED PLASTIC <input type="checkbox"/> 5 CATHODIC PROTECTION <input type="checkbox"/> 91 NONE <input type="checkbox"/> 95 UNKNOWN <input type="checkbox"/> 99 OTHER		

IV. PIPING INFORMATION CIRCLE A IF ABOVE GROUND OR U IF UNDERGROUND, BOTH IF APPLICABLE

A. SYSTEM TYPE	A U 1 SUCTION	A U 2 PRESSURE	A U 3 GRAVITY	A U 99 OTHER
B. CONSTRUCTION	A U 1 SINGLE WALL	A U 2 DOUBLE WALL	A U 3 LINED TRENCH	A U 95 UNKNOWN A U 99 OTHER
C. MATERIAL AND CORROSION PROTECTION	A U 1 BARE STEEL	A U 2 STAINLESS STEEL	A U 3 POLYVINYL CHLORIDE (PVC)	A U 4 FIBERGLASS PIPE
	A U 5 ALUMINUM	A U 6 CONCRETE	A U 7 STEEL W/ COATING	A U 8 100% METHANOL COMPATIBLE W/FRP
	A U 9 GALVANIZED STEEL	A U 10 CATHODIC PROTECTION	A U 95 UNKNOWN	A U 99 OTHER
D. LEAK DETECTION	<input checked="" type="checkbox"/> 1 AUTOMATIC LINE LEAK DETECTOR	<input type="checkbox"/> 2 LINE TIGHTNESS TESTING	<input type="checkbox"/> 3 INTERSTITIAL MONITORING	<input type="checkbox"/> 99 OTHER

V. TANK LEAK DETECTION

<input type="checkbox"/> 1 VISUAL CHECK	<input type="checkbox"/> 2 INVENTORY RECONCILIATION	<input type="checkbox"/> 3 VAPOR MONITORING	<input type="checkbox"/> 4 AUTOMATIC TANK GAUGING	<input type="checkbox"/> 5 GROUND WATER MONITORING
<input type="checkbox"/> 6 TANK TESTING	<input type="checkbox"/> 7 INTERSTITIAL MONITORING	<input type="checkbox"/> 91 NONE	<input checked="" type="checkbox"/> 95 UNKNOWN	<input type="checkbox"/> 99 OTHER

VI. TANK CLOSURE INFORMATION

1. ESTIMATED DATE LAST USED (MO/DAY/YR) <u>?</u>	2. ESTIMATED QUANTITY OF SUBSTANCE REMAINING <u>0</u> GALLONS	3. WAS TANK FILLED WITH INERT MATERIAL? YES <input type="checkbox"/> NO <input checked="" type="checkbox"/>
--	---	---

THIS FORM HAS BEEN COMPLETED UNDER PENALTY OF PERJURY, AND TO THE BEST OF MY KNOWLEDGE, IS TRUE AND CORRECT

APPLICANT'S NAME
(PRINTED & SIGNATURE)

DATE

12/27/92

LOCAL AGENCY USE ONLY THE STATE I.D. NUMBER IS COMPOSED OF THE FOUR NUMBERS BELOW

STATE I.D.#	COUNTY # <u>30</u>	JURISDICTION # <u>030</u>	FACILITY # <u> </u>	TANK # <u>07</u>
PERMIT NUMBER	PERMIT APPROVED BY/DATE	PERMIT EXPIRATION DATE		



City of Orange, Dept. of Community Dev./Building Division

OFFICE: (714) 532-0415

INSPECTION: (714) 532-0428 FAX # (714) 771-6576

PERMIT, COPY

DATE ADDRESS
105 S MAIN STREET
CITY STATE ZIP
ORANGE CA 92666
PARCEL # TRACT BLOCK LOT LOT SIZE
OWNER NAME (FIRST NAME/LAST NAME)
DELLA CLARK-DEAN CLARK
ADDRESS
120 S FELDNER
CITY STATE ZIP PHONE #
ORANGE CA 92668 (714) 978-2305
CONTRACTOR NAME (FIRST NAME/LAST NAME)
AIT ENVIRONMENTAL SYSTEMS
ADDRESS
100 N ECLHOFF
CITY STATE ZIP PHONE #
ORANGE CA 92668 (714) 634-2464
LIC # LICENSE TYPE CITY LIC # EXPIRES
188098 GEN. BUILDIN
N COMP DO NAME WC POLICY # EXPIRES
SUPERIOR NATION 13677 02/01/92
PLAN CHECK APPLICANT NAME (FIRST NAME/LAST NAME)
J.C. BRYANT
ADDRESS
300 N ECKHOFF
CITY STATE ZIP PHONE #
ORANGE CA 92668 (714) 634-2464
ARCH/ENGINEER NAME (FIRST NAME/LAST NAME)
AIT ENVIRONMENTAL SYSTEMS
ADDRESS
300 N ECLHOFF
CITY STATE ZIP PHONE #
ORANGE CA 92668 (714) 634-2464
LENDER NAME CITY STATE ZIP
OCC GRP ZONE # BLDGS TYPE CONST ST CL # STY USE
32 1 V-N-WF 000 1 099
H.N. MAP # OF UNITS APT/CONDO SQ FT # FAM
0 0
FINAL INSP NAME DATE

DATE ISSUED 10/25/91 APP DATE 10/04/91 PERMIT 24589 Building
ENERGY PACKAGE APPROVED BY
Description of Work:
REMOVE 7 UNDERGROUND TANKS FROM SITE
BACK FILL AND PATCH PAVEMENT
WILL THE APPLICANT OR FUTURE BUILDING OCCUPANT HANDLE A HAZARDOUS MATERIAL OR A MIXTURE CONTAINING A HAZARDOUS MATERIAL EQUAL TO OR GREATER THAN THE AMOUNTS SPECIFIED ON THE HAZARDOUS MATERIALS INFORMATION GUIDE?
YES ☐ NO ☐
WILL THE PROPOSED BUILDING OR MODIFIED FACILITY BE WITHIN 1000 FEET OF THE OUTER BOUNDARY OF A SCHOOL?
YES ☐ NO ☐
I HAVE READ THE HAZARDOUS MATERIAL INFORMATION GUIDE AND THE SCRAMD PERMITTING CHECKLIST I UNDERSTAND MY REQUIREMENTS UNDER THE STATE OF CALIFORNIA HEALTH & SAFETY CODE, SECTIONS 25205, 25206, AND 25204 CONCERNING HAZARDOUS MATERIALS REPORTING.
PRINT NAME
OWNER OR AUTHORIZED AGENT X
FIRE ZONE SEWER BOOK PAGE VALUATION 24,670
DESCRIPTION AMOUNT DUE DATE AMOUNT PAID
Permit Fee 318.66 10/04/91 207.13
Plan Chk Fee 207.13 10/25/91 335.16
Issue Fee 15.00
MICROFIM FEE 1.50
TOTALS 542.29 542.29

This permit becomes void if work not commenced within 180 days from date of issuance, OR, if work has been suspended or abandoned for a period of 180 days.

☒ LICENSED CONTRACTORS DECLARATION: I hereby affirm that I am licensed under provisions of Chapter 9 (commencing with Section 7000) of Division 3 of the Business and Professions Code, and my license is in full force and effect.

☐ OWNER-BUILDER DECLARATION: I hereby affirm that I am exempt from the Contractor's License Law for the following reason (Sec. 7031.5, Business and Professions Code. Any city or county which requires a permit to construct, alter, improve, demolish, or repair any structure, prior to its issuance, also requires the applicant for such permit to file a signed statement that he is licensed pursuant to the provisions of the Contractor's License Law (Chapter 9 (commencing with Section 7000) of Division 3 of the Business and Professions Code) or that he is exempt therefrom and the basis for the alleged exemption. Any violation of Section 7031.5 by any applicant for a permit subjects the applicant to a civil penalty of not more than five hundred dollars (\$500).)

☐ I, as owner of the property, or my employees with wages as their sole compensation, will do the work, and the structure is not intended or offered for sale (Sec. 7044, Business and Professions Code. The Contractor's License Law does not apply to an owner of property who builds or improves thereon, and who does such work himself or through his own employees, provided that such improvements are not intended or offered for sale. If, however, the building or improvement is sold within one year of completion, the owner-builder will have the burden of proving that he did not build or improve for the purpose of sale.)

☐ I, as owner of the property, am exclusively contracting with licensed contractors to construct the project (Sec. 7044, Business and Professions Code. The Contractor's License Law does not apply to an owner of property who builds or improves thereon, and who contracts for such projects with a contractor(s) licensed pursuant to the Contractor's License Law.)

☐ I am exempt under Sec. _____ B & PC (Attach Certificate).
Date _____ Owner _____

WORKERS' COMPENSATION DECLARATION: I hereby affirm that I have a certificate of consent to self-insure, or a certificate of Workers' Compensation Insurance, or a certified copy thereof (Sec. 3800, Lab. C.)

☐ Certified copy is hereby furnished
☒ Certified copy is filed with the City Building Division

CERTIFICATE OF EXEMPTION FROM WORKERS' COMPENSATION INSURANCE. This section need not be completed if the permit is for one hundred (\$100) or less. I certify that in the performance of the work for which this permit is issued, I shall not employ any person in any manner so as to become subject to the Workers' Compensation Laws of California.

Date _____ Applicant _____

NOTICE TO APPLICANT: If, after making this Certificate of Exemption, you should become subject to the Workers' Compensation provision of the Labor Code, you must forthwith comply with such provisions or this permit shall be deemed revoked.

DIVISION OF INDUSTRIAL PERMIT CERTIFICATION

☐ I hereby certify that no excavation five (5) or more feet in depth into which a person is required to descend, will be made in connection with work authorized by this permit, and that no building structure, scaffolding, falsework, or demolition or dismantling thereof, will be more than thirty-six (36) feet high (Chap. 32, Div. 2, Section 341, Title 8, C.A.C.)

☐ As owner-builder, I will not employ anyone to work which would require a permit from the Division of Industrial Safety, as noted above, unless such person has a permit to do such work from the division.

☐ Division of Industrial Safety Permit No. _____

CONSTRUCTION LENDING AGENCY: I hereby affirm that there is a construction lending agency for the performance of the work for which this permit is issued (Sec. 3097, Civ. C.)

Lender's Name _____

Lender's Address _____

CERTIFICATE OF COMPLIANCE AND AUTHORIZATION OF ENTRY. I certify that I have read this application and state that the information given is correct. I agree to comply with all state laws and city ordinances relating to building construction, and authorize a representative of the City of Orange, Division of Building and Safety to enter upon the property for which I have applied for this permit for the purpose of making inspections.

X *Henry C. Towles* 10-25-91
Signature of Applicant or Agent Date

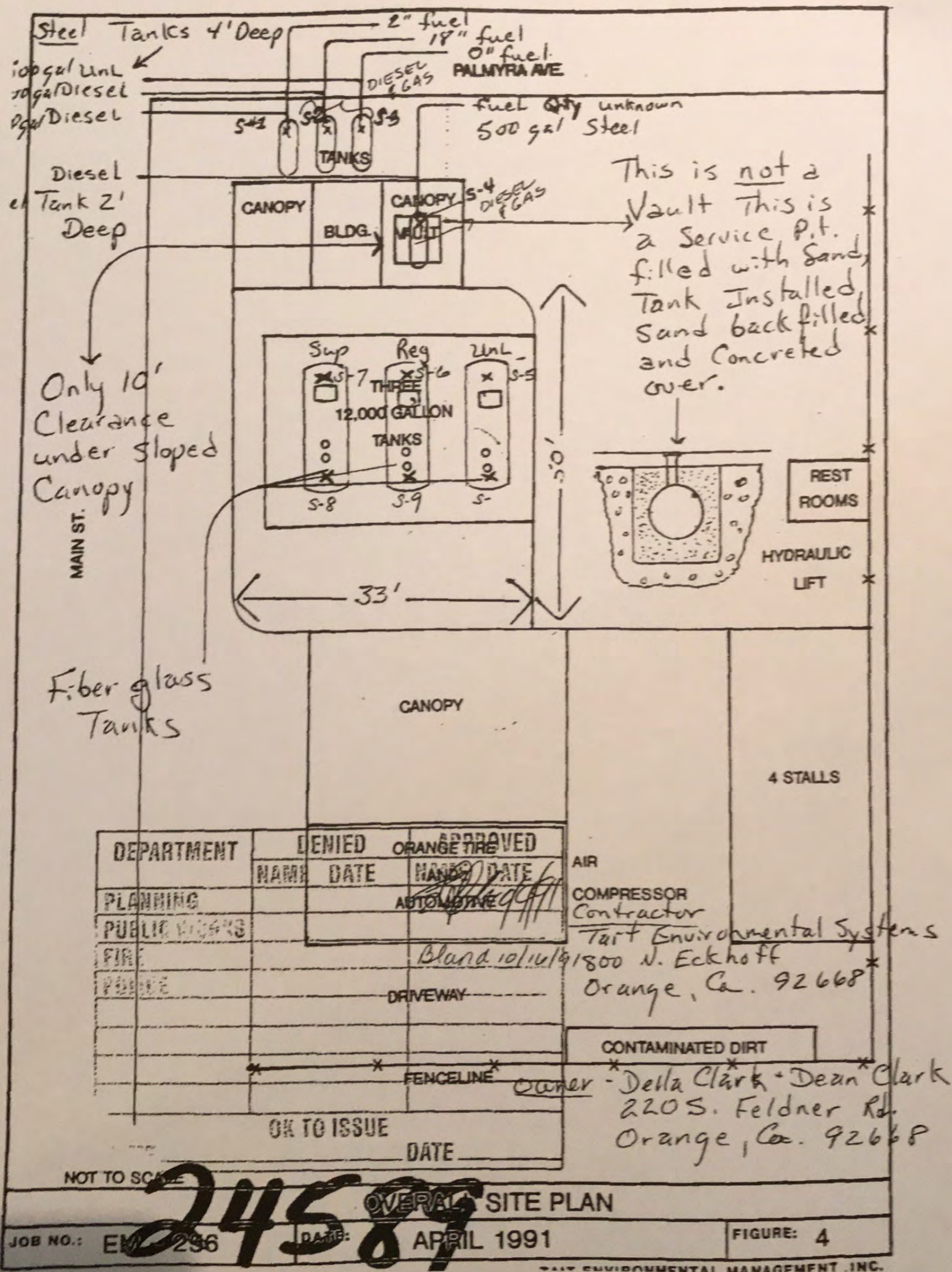
CITY OF ORANGE FIRE DEPARTMENT
 174 South Orange, Orange, CA 92666
 (714) 532-0411

CHAIN OF CUSTODY RECORD

PROJECT: 305 S. MAIN					SAMPLER (Sign.):							
LAB #	SAMPLE TYPE	DATE	TIME	TEST TYPE					NUMBER OF CONTAINERS	REMARKS		
				TPH GAS	TPH DIESEL	8020						
12'	#S-1	SOIL	12/27/91	1:20	X	X	X				1	500 GALLON DIESEL NO.
12'	S-2	SOIL	12/27/91	1:28	X	X	X				1	" " NO.
12'	S-3	SOIL	12/27/91	1:30	X	X	X				1	" " NO.
12'	S-4	SOIL	12/27/91	1:33	X	X	X				1	" " NO.
18'	S-5	SOIL	12/27/91	1:40	X		X				1	UNL. NORTH
18'	S-6	SOIL	12/27/91	1:45	X		X				1	REG. NORTH
18'	S-7	SOIL	12/27/91	1:48	X		X				1	SUP. NORTH
18'	S-8	SOIL	12/27/91	1:53	X		X				1	SUP. SOUTH
18'	S-9	SOIL	12/27/91	1:58	X		X				1	REG. SOUTH
18'	S-10	SOIL	12/27/91	2:04	X		X				1	UNL. SOUTH
RELINQUISHED BY:				RECEIVED BY:						DATE/TIME		
O. Black O.F.D.				Christa. Wright FOR TFS						12/27/91		
RELINQUISHED BY:				RECEIVED BY:						DATE/TIME		
RECEIVED FOR LAB BY:									DATE/TIME			
CONDITION OF SAMPLES			EVIDENCE SEAL ATTACHED				CHILLED					
			YES <input type="checkbox"/> NO <input type="checkbox"/>				YES <input type="checkbox"/> NO <input type="checkbox"/>					
METHOD OF SHIPMENT:												

UTCOCF 8/90

CITY OF
 ORANGE
 SEAL



ADDRESS

305 S. Main

#

DATE

TIME

PERSON CONTACTED - TT'S SENT - REMARKS

OFFICER

2/4/92

Contamination in area of S-3. Suit will
excavate and remove soil. Prop 65
and UER completed

2/11/92

Met on site w/ Suit Env. to overexcavate area of
S-3 on to take pipeline samples. Excavated
soil was placed on plastic and covered with
plastic

CITY OF ORANGE FIRE DEPARTMENT
174 South Orange, Orange, CA 92666
(714) 532-0411

Return this original
copy to Anne Bland

*Be sure to fill the
information on
the form.

CHAIN OF CUSTODY RECORD

PROJECT: 305 S. MAIN				SAMPLER (Sign.):							
LAB #	SAMPLE TYPE	DATE	TIME	TEST TYPE						NUMBER OF CONTAINERS	REMARKS
				TPH GAS	TPH DIESEL	8020					
A-1	SOIL	2/11/92	10:35	X	X	X				1	EXCAVATION
A-2	SOIL	2/11/92	10:40	X	X	X				1	SPOIL PILE
A-3	SOIL	2/11/92	10:45	X	X	X				1	S.E. DISPENSER
A-4	SOIL	2/11/92	10:47	X	X	X				1	N.E. DISPENSER
A-6	SOIL	2/11/92	10:50	X	X	X				1	N.W. DISPENSER
A-5	SOIL	2/11/92	10:55	X	X	X				1	S.W. DISPENSER
RELINQUISHED BY: Anne Bland OFD				RECEIVED BY: [Signature]						DATE/TIME 2/11/92 11:00	
RELINQUISHED BY: [Signature]				RECEIVED BY: Carlos Hernandez						DATE/TIME 2/11/92 4:50 PM	
RECEIVED FOR LAB BY: Charles [Signature]										DATE/TIME 2/11/92 6:20 AM	
CONDITION OF SAMPLES Good.		EVIDENCE SEAL ATTACHED YES <input checked="" type="checkbox"/> NO <input type="checkbox"/>				CHILLED YES <input checked="" type="checkbox"/> NO <input type="checkbox"/>					
METHOD OF SHIPMENT:											

CITY OF ORANGE FIRE DEPARTMENT
 174 South Orange, Orange, CA 92666
 (714) 532-0411

CHAIN OF CUSTODY RECORD

PROJECT: 305 S. MAIN				SAMPLER (Sign.):							
LAB #	SAMPLE TYPE	DATE	TIME	TEST TYPE						NUMBER OF CONTAINERS	REMARKS
				TPH GAS	TPH DIESEL	8020					
A-1	SOIL	2/11/92	10:35	X	X	X				1	EXCAVATION
A-2	SOIL	2/11/92	10:40	X	X	X				1	SPOIL PILE
A-3	SOIL	2/11/92	10:45	X	X	X				1	S.E. DISPENSER
A-4	SOIL	2/11/92	10:47	X	X	X				1	N.E. DISPENSER
A-6	SOIL	2/11/92	10:50	X	X	X				1	N.W. DISPENSER
A-5	SOIL	2/11/92	10:55	X	X	X				1	S.W. DISPENSER
RELINQUISHED BY: Ann Blund OFD				RECEIVED BY: [Signature]						DATE/TIME: 2/11/92 11:00	
RELINQUISHED BY:				RECEIVED BY:						DATE/TIME:	
RECEIVED FOR LAB BY:										DATE/TIME:	
CONDITION OF SAMPLES			EVIDENCE SEAL ATTACHED YES <input type="checkbox"/> NO <input type="checkbox"/>					CHILLED YES <input type="checkbox"/> NO <input type="checkbox"/>			
METHOD OF SHIPMENT:											

1/20/92 - left message for return call for
sale report.

UNDERGROUND STORAGE TANK UNAUTHORIZED RELEASE (LEAK) / CONTAMINATION SITE REPORT

EMERGENCY

☐ YES ☒ NO

HAS STATE OFFICE OF EMERGENCY SERVICES
REPORT BEEN FILED?

☐ YES ☒ NO

FOR LOCAL AGENCY USE ONLY

I HEREBY CERTIFY THAT I HAVE DISTRIBUTED THIS INFORMATION ACCORDING TO THE
DISTRIBUTION SHOWN ON THE INSTRUCTION SHEET ON THE BACK PAGE OF THIS FORM.

REPORT DATE

01/21/04 9:21

CASE

SIGNED

Anne Bland

01/4/92

DATE

REPORTED BY	NAME OF INDIVIDUAL FILING REPORT ANNE BLAND		PHONE (714) 288-2541		SIGNATURE <i>Anne Bland</i>	
	REPRESENTING <input type="checkbox"/> OWNER/OPERATOR <input type="checkbox"/> REGIONAL BOARD <input checked="" type="checkbox"/> LOCAL AGENCY <input type="checkbox"/> OTHER		COMPANY OR AGENCY NAME CITY OF ORANGE FIRE			
RESPONSIBLE PARTY	ADDRESS 174 S. ORANGE STREET ORANGE CA 92666					
	NAME DEAN OR DELLA CLARK <input type="checkbox"/> UNKNOWN CONTACT PERSON () PHONE ()					
SITE LOCATION	ADDRESS 220 S. FELDNER STREET ORANGE CA 92668					
	FACILITY NAME (IF APPLICABLE) VACANT		OPERATOR		PHONE ()	
	ADDRESS 305 S. MAIN STREET ORANGE CA 92668 CROSS STREET PALMAYRA					
IMPLEMENTING AGENCIES	LOCAL AGENCY CITY OF ORANGE FIRE		AGENCY NAME		CONTACT PERSON ANNE BLAND	
	REGIONAL BOARD RIVERSIDE OFFICE SANTA ANA REGION				PHONE (714) 288-2541	
SUBSTANCES INVOLVED	(1) NAME GASOLINE		QUANTITY LOST (GALLONS) <input checked="" type="checkbox"/> UNKNOWN			
	(2) NAME DIESEL		<input checked="" type="checkbox"/> UNKNOWN			
DISCOVERY/ABATEMENT	DATE DISCOVERED 01/21/04 9:21		HOW DISCOVERED			
	DATE DISCHARGE BEGAN <input checked="" type="checkbox"/> UNKNOWN		<input type="checkbox"/> TANK TEST <input checked="" type="checkbox"/> TANK REMOVAL <input type="checkbox"/> INVENTORY CONTROL <input type="checkbox"/> SUBSURFACE MONITORING <input type="checkbox"/> NUISANCE CONDITIONS <input type="checkbox"/> OTHER			
	HAS DISCHARGE BEEN STOPPED? <input checked="" type="checkbox"/> YES <input type="checkbox"/> NO - IF YES, DATE 01/21/04 9:21		METHOD USED TO STOP DISCHARGE (CHECK ALL THAT APPLY) <input type="checkbox"/> REMOVE CONTENTS <input checked="" type="checkbox"/> CLOSE TANK & REMOVE <input type="checkbox"/> REPAIR PIPING <input type="checkbox"/> REPAIR TANK <input type="checkbox"/> CLOSE TANK & FILL IN PLACE <input type="checkbox"/> CHANGE PROCEDURE <input type="checkbox"/> REPLACE TANK <input type="checkbox"/> OTHER			
SOURCE/ CAUSE	SOURCE OF DISCHARGE <input type="checkbox"/> TANK LEAK <input type="checkbox"/> UNKNOWN <input checked="" type="checkbox"/> PIPING LEAK <input checked="" type="checkbox"/> OTHER		CAUSE(S) <input checked="" type="checkbox"/> OVERFILL <input type="checkbox"/> RUPTURE/FAILURE <input type="checkbox"/> SPILL <input type="checkbox"/> CORROSION <input type="checkbox"/> UNKNOWN <input type="checkbox"/> OTHER			
	CHECK ONE ONLY <input type="checkbox"/> UNDETERMINED <input checked="" type="checkbox"/> SOIL ONLY <input type="checkbox"/> GROUNDWATER <input type="checkbox"/> DRINKING WATER - (CHECK ONLY IF WATER WELLS HAVE ACTUALLY BEEN AFFECTED)					
CURRENT STATUS	CHECK ONE ONLY <input type="checkbox"/> NO ACTION TAKEN <input type="checkbox"/> PRELIMINARY SITE ASSESSMENT WORKPLAN SUBMITTED <input type="checkbox"/> POLLUTION CHARACTERIZATION <input type="checkbox"/> LEAK BEING CONFIRMED <input type="checkbox"/> PRELIMINARY SITE ASSESSMENT UNDERWAY <input type="checkbox"/> POST CLEANUP MONITORING IN PROGRESS <input type="checkbox"/> REMEDIATION PLAN <input type="checkbox"/> CASE CLOSED (CLEANUP COMPLETED OR UNNECESSARY) <input checked="" type="checkbox"/> CLEANUP UNDERWAY					
	CHECK APPROPRIATE ACTION(S) <input type="checkbox"/> CAP SITE (CD) <input checked="" type="checkbox"/> EXCAVATE & DISPOSE (ED) <input type="checkbox"/> REMOVE FREE PRODUCT (FP) <input type="checkbox"/> ENHANCED BIO DEGRADATION (IT) <input type="checkbox"/> CONTAINMENT BARRIER (CB) <input type="checkbox"/> EXCAVATE & TREAT (ET) <input type="checkbox"/> PUMP & TREAT GROUNDWATER (GT) <input type="checkbox"/> REPLACE SUPPLY (RS) <input type="checkbox"/> VACUUM EXTRACT (VE) <input type="checkbox"/> NO ACTION REQUIRED (NA) <input type="checkbox"/> TREATMENT AT HOOKUP (HU) <input type="checkbox"/> VENT SOIL (VS) <input type="checkbox"/> OTHER (OT)					
COMMENTS						

TANK CLOSURE REPORT

305 S. MAIN STREET
ORANGE, CALIFORNIA

FEBRUARY 1992



Consulting Engineers



TAIT ENVIRONMENTAL MANAGEMENT

RECEIVED

FEB 26 1992

ORANGE FIRE DEPT.

February 24, 1992

Ms. Anne Bland
City of Orange
Fire Prevention
174 South Orange Street
Orange, CA 92666

Subject: Tank Closure Report - 305 S. Main Street, Orange, CA

Dear Ms. Bland:

This report summarizes Tait Environmental Management's (TEM) findings from a multiple tank closure project performed on the property located at 305 S. Main Street in Orange, California. Included in this report is documentation permitting the tank removal, soil sample results, supplemental work involved in obtaining closure and a conclusion on the investigation.

Site History

On December 27, 1991, three 12,000 gallon fiberglass underground gasoline tanks, two 500 gallon steel underground diesel tanks, one 500 gallon steel underground gasoline tank and one 500 gallon steel underground tank - fuel unknown, were excavated and removed from the subject site in the presence of Ms. Anne Bland of the City of Orange Fire Department. The 12,000 gallon tanks were degassed on December 27, 1991 and all tanks were triple rinsed for decontamination purposes. The rinse water was collected, manifested and disposed of as hazardous waste. The tanks were transported to American Metal Recycling, Inc. for recycle. Copies of the Uniform Hazardous Waste Manifest form and the tank disposal form are included as Attachment A. The soil removed from the excavation was stockpiled on site for proper removal and disposal at a future date.

No detectable concentrations of petroleum hydrocarbon constituents were found in samples S-1, S-4, S-5, S-6, S-7, S-8 and S-10. Trace concentrations of gasoline constituents were detected in samples S-2 and S-9. Elevated concentrations of diesel and gasoline were detected in sample S-3.

On February 11, 1992, Tait Environmental Management removed additional soil from the bottom of the excavation in the location of sample S-3 and resampled the soil to verify that the contamination has been removed. Furthermore, soil samples were collected adjacent to the service islands to verify that there was no leaking from the product lines. See Figure 2 for additional sample locations.

Soil Sampling

Soil samples were taken from the bottom of each of the tank excavations and product lines by use of a backhoe under the direction of Ms. Bland. All soil samples were collected in clean, 2-inch brass rings sealed with Teflon tape, capped and sealed at each end to prevent volatilization of the possible contaminants. The fire department inspector also sealed the sample with evidence tape. The samples were placed in an ice-cooled chest for transportation to NET Pacific Laboratory for analysis. The samples were accompanied by a chain-of-custody form to the laboratory. See Attachment B. Figures 1 & 2 depict the approximate location of each of the samples.

Laboratory Analyses

Samples S-1, S-2, S-3, S-4 and A-1 through A-6 were analyzed for total petroleum hydrocarbons (TPH) as gasoline and diesel using EPA Method 8015-modified and for benzene, toluene, ethylbenzene and xylenes (BTEX) using EPA Method 8020. Samples S-5, S-6, S-7, S-8, S-9 and S-10 were analyzed for TPH as gasoline and BTEX. Laboratory results can be found in Attachment B and a summary of the analyses are presented in Tables 1 & 2.

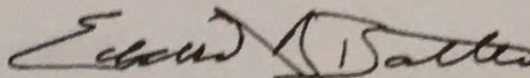
Conclusions

The additional soil sample collected on February 11, 1992, sample A-1, verified that all of the contaminated soil had been removed from the tank cavity under investigation. The soil samples collected below the product lines showed no detectable concentrations of contamination. The stockpiled soil sample showed trace concentrations of TPH, toluene and total xylenes. The stockpiled soil from the excavations will be profiled properly to determine an appropriate disposal site. Tait Environmental Management recommends that all excavated areas be backfilled and designated closed.

Please call if you have any questions regarding this report.

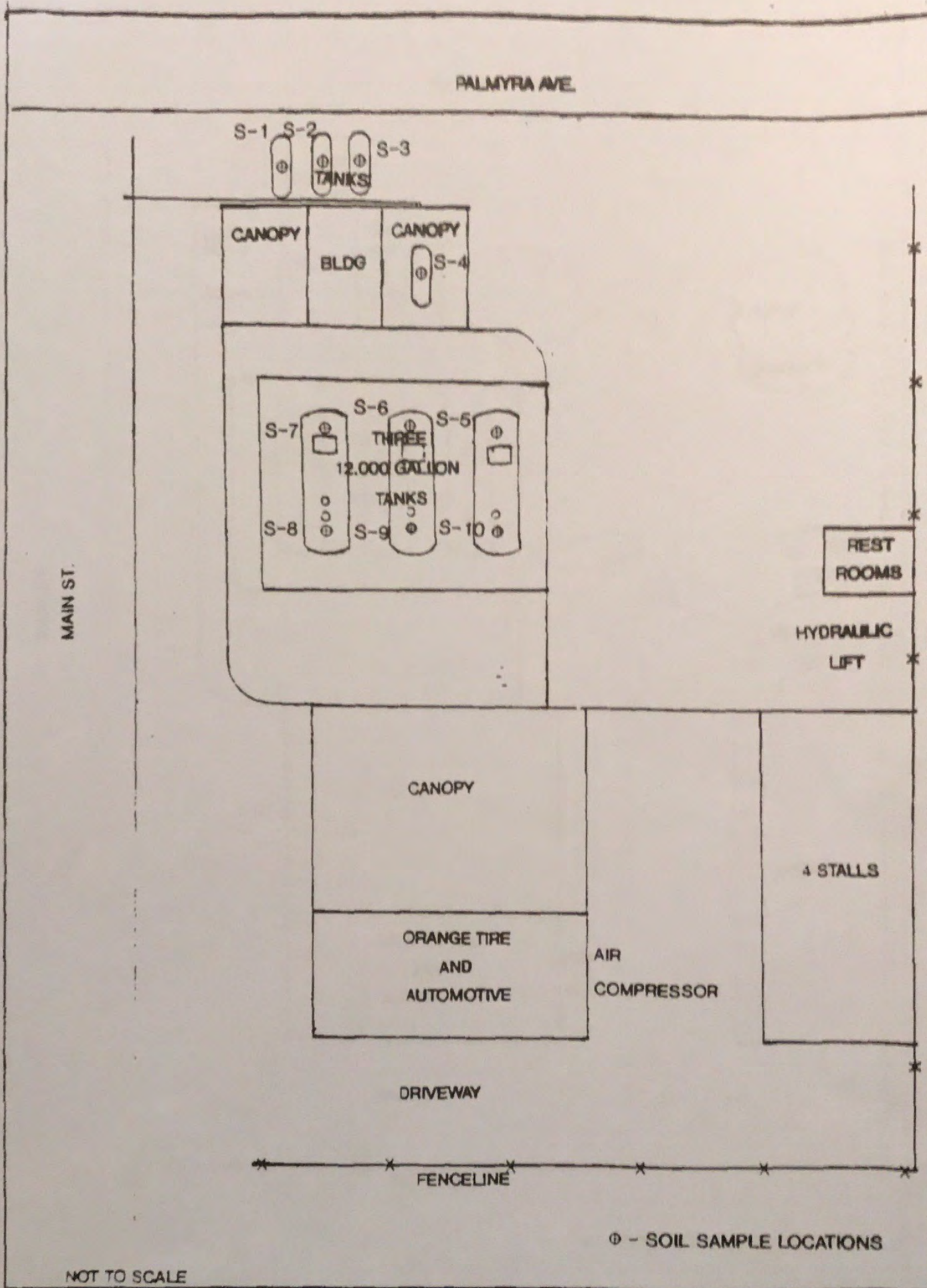
Very truly yours,

TAIT ENVIRONMENTAL MANAGEMENT, INC.



EDWARD BATLLE

cc: D. Clark
ED600



OVERALL SITE PLAN

PALMYRA AVE.

MAIN ST.

S-1 S-2 S-3
TANKS

CANOPY

BLDG

CANOPY

S-4

S-7 S-6 S-5
THREE
12,000 GALLON
TANKS
S-8 S-9 S-10

REST
ROOMS

HYDRAULIC
LIFT

CANOPY

ORANGE TIRE
AND
AUTOMOTIVE

AIR
COMPRESSOR

4 STALLS

DRIVEWAY

FENCELINE

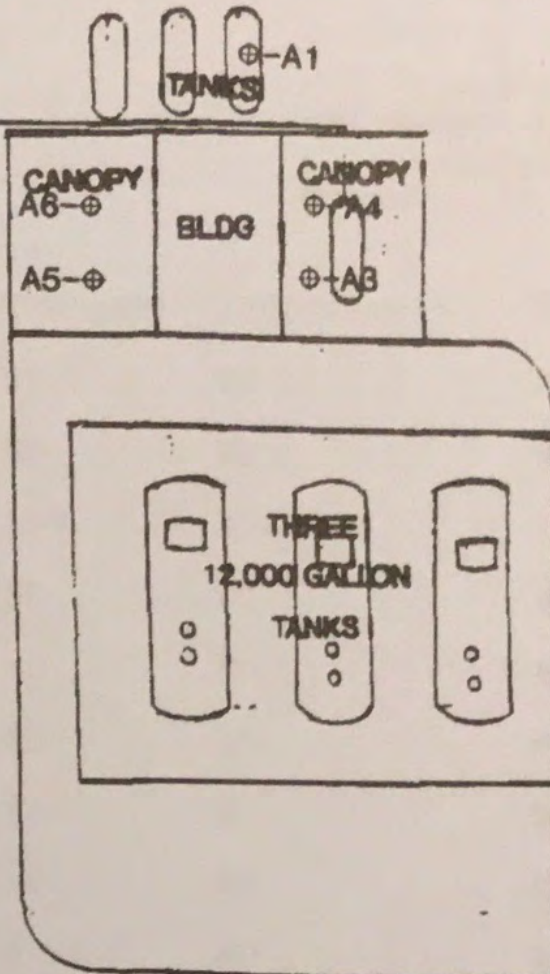
⊕ - SOIL SAMPLE LOCATIONS

NOT TO SCALE

OVERALL SITE PLAN

PALMYRA AVE.

MAIN ST.



REST ROOMS

HYDRAULIC LIFT

CANOPY

4 STALLS

ORANGE TIRE AND AUTOMOTIVE

AIR COMPRESSOR

DRIVEWAY

FENCELINE

⊕ - SOIL SAMPLE LOCATIONS

NOT TO SCALE

ADDITIONAL SOIL SAMPLES

JOB NO: 514 052

DATE: JANUARY 1999

SIGNED: C

Table 1
Soil Sample Results
(mg/Kg)
December 27, 1991

Sample ID	TPH(gas)	TPH(diesel)	B	T	X	E
S-1	ND	ND	ND	ND	ND	ND
S-2	ND	ND	ND	0.019	0.036	0.006
S-3	150	3710	1.6	15	24	4.5
S-4	ND	ND	ND	ND	ND	ND
S-5	ND	ND	ND	ND	ND	ND
S-6	ND	ND	ND	ND	ND	ND
S-7	ND	ND	ND	ND	ND	ND
S-8	ND	ND	ND	ND	ND	ND
S-9	0.90	ND	ND	0.011	0.028	ND
S-10	ND	ND	ND	ND	ND	ND

ND - Not detected at the reporting limit

TPH - Total Petroleum Hydrocarbons using EPA 8015-modified

B - Benzene

T - Toluene

E - Ethylbenzene

X - Total Xylenes

Table 2
Soil Sample Results
(mg/Kg)
February 11, 1992

Sample ID	TPH(gas)	TPH(diesel)	B	T	X	E
A-1	ND	ND	ND	ND	ND	ND
A-2 (Stock)	ND	72	ND	ND	0.037	0.33
A-3	ND	ND	ND	ND	ND	ND
A-4	ND	ND	ND	ND	ND	ND
A-5	ND	ND	ND	ND	ND	ND
A-6	ND	ND	ND	ND	ND	ND

ND - Not detected at the reporting limit

TPH - Total Petroleum Hydrocarbons using EPA 8015-modified

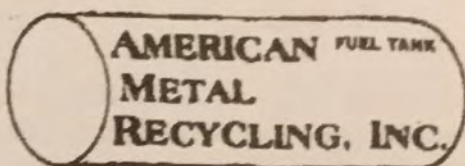
B - Benzene

T - Toluene

E - Ethylbenzene

X - Total Xylenes

Attachment A



2202 South Milliken Avenue
Ontario, CA 91761
(714) 988-8000

No. 38023

TANK DISPOSAL FORM

Date: 12-30-91

Job #

P.O. #

CONTRACTOR:

ADDRESS:

JOB SITE:

ADDRESS:

DESTINATION:

DATE

TIME

PROJECTED TANKS

ORDERED BY

LIC NO.

SPECIAL INSTRUCTIONS:

Det by
Nieto & Sons.

TIME IN:

TIME OUT:

Services Rendered Cost

Disposal Fee 200.00

Extensive Loading Time 150.00

Disposal Fee with Permit 300.00

Fiberglass Tank Disposal Fee Per Tank 400.00

Fiberglass Tank Delivered 250.00

Bobtail Disposal Fee 250.00

Generation Fee 250.00

TOTAL CHARGES \$1,500.00

All fees incurred are per load unless specified.
Terms are net 30 days from date of invoice.
Contractor's signature represents acceptance
of terms for payment, and confirms that tank
removal complies with State laws.

QTY	TANKS RECEIVED		TYPE	NET TONS	TOTAL
	GALLONS	P'S*			
280		0	0	.14	.21
800		0	0	.21	.21
1500		0	0	.34	.21
1000 - 12 R.		0	0	.48	.21
1000 - 6 R.		0	0	.81	.21
1500		0	0	.87	
2000		0	0	.97	
2500		0	0	1.14	
3000		0	0	1.22	
4000		0	0	1.54	
5000		0	0	2.42	
6000		0	0	2.84	4.93
7000		0	0	3.26	4.93
8000		0	0	3.64	4.93
9000		0	0	3.82	4.93
10000		0	0	4.23	4.93
12000		0	0	4.83	

NO. OF TANKS

TOTAL

NET TONS

7

(15.63)

*F - FIBERGLASS

*S - STEEL 105

CONTRACTOR'S SIGNATURE

CERTIFICATE OF TANK DISPOSAL / DESTRUCTION
THIS IS TO CERTIFY THE RECEIPT AND ACCEPTANCE OF THE TANK(S) AS SPECIFIED ABOVE. ALL MATERIALS SPECIFIED
HAVE BEEN COMPLETELY DESTROYED FOR SCRAP PURPOSES ONLY.

[Signature]

12-30-91

State of California—Health and
Form Approved OMB No. 2050—(Expires 9-30-91)
Please print or type. (Form designed for use on site (12-pitch typewriter).

UNIFORM HAZARDOUS WASTE MANIFEST

1. Generator's US EPA ID No.

Manifest
Document No.

2. Page 1
of 1

Information in the shaded areas
is not required by Federal law.

3. Generator's Name and Mailing Address

Dean Clark

A. State Manifest Document No.

9

4. Generator's Phone

320 FELDNER RD

B. State Generator

5. Transporter 1 Company Name

ADAM

6. US EPA ID Number

CA0170232001

7. Transporter 2 Company Name

8. US EPA ID Number

9. Designated Facility Name and Site Address

PERMITS KERDOON

2000 N Alameda

SMITH CA 95222

10. US EPA ID Number

CA0170232001

C. State Transporter

D. Transporter

E. State Transporter

F. Transporter

G. State Facility

H. Facility

11. US DOT Description (Including Proper Shipping Name, Hazard Class, and ID Number)

12. Containers

No.

Type

13. Total
Quantity

14. Unit
Wt/Vol

a. NON RGRA.

HAZARDOUS WASTE LIQUID

OUTDOOR PPG

b.

c.

d.

J. Additional Descriptions for Materials Listed Above:

Only water mixture

K. Handling Codes for Wastes

R01

15. Special Handling Instructions and Additional Information

16.

GENERATOR'S CERTIFICATION: I hereby declare that the contents of this consignment are fully and accurately described above by proper shipping name and are classified, packed, marked, and labeled, and are in all respects in proper condition for transport by highway according to applicable international and national government regulations.

If I am a large quantity generator, I certify that I have a program in place to reduce the volume and toxicity of waste generated to the degree I have determined to be economically practicable and that I have selected the practicable method of treatment, storage, or disposal currently available to me which minimizes the present and future threat to human health and the environment; OR, if I am a small quantity generator, I have made a good faith effort to minimize my waste generation and select the best waste management method that is available to me and that I can afford.

Printed/Typed Name

Signature

Month Day Year

17. Transporter 1 Acknowledgement of Receipt of Materials

Printed/Typed Name

Signature

Month Day Year

18. Transporter 2 Acknowledgement of Receipt of Materials

Printed/Typed Name

Signature

Month Day Year

19. Discrepancy Indication Space

20. Facility Owner or Operator Certification of receipt of hazardous materials covered by this manifest except as noted in item 19.

Printed/Typed Name

Signature

Month Day Year

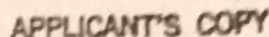
DALTON WATERS

DWATERS

01/07/92

Do Not Write Below This Line

GREEN: HAULER RETAINS



OFFICE (714) 532-0415 INSPECTIONS (714) 532-0428 FAX @ (714) 771-8570

CERTIFICATE OF EXEMPTION FROM WORKERS COMPENSATION INSURANCE. This sworn statement by me certifies that the person is for one hundred (\$100) or less. I certify that in the performance of the work he/she will not perform covered. I shall not employ any person in any manner so as to become subject to the Workers Compensation Law of California. + \$ 200

Date _____ Page _____

NOTICE TO APPLICANT: If, after making the Certificate of Exemption, you should become subject to the Workers' Compensation provisions of the Labor Code, you must forthwith comply with such provisions to the extent that is deemed required.

DIVISION OF INDUSTRIAL PERMIT CERTIFICATION

- ☐ I hereby certify that no SACRAMENTO River water has at death or death was which person is entitled to descend, and in such case, such person submitted by their estate, does not so having structure, establishing otherwise, to the satisfaction of the Department, and be not less than thirty-one (31) feet high. (C.R.P. 3.2 Crp 2, Art 2, Section 34), Title 9, C.A.C.)
- ☐ As owner-builder, I will not employ anyone to work which would require a permit from the Division of Industrial Safety as noted above, unless such person has a permit to do such work from the division.
- ☐ Division of Industrial Safety Permit No. _____

CONSTRUCTION LENDING AGENCY: I hereby affirm that there is a construction lending agency for the performance of the work for which this permit is issued (Stat. 3337, C.C. C.)

Langer & Winkler

CERTIFICATE OF COMPLIANCE AND AUTHORIZATION OF ENTRY I certify that I have read this application and agree that the information given is correct. I agree to comply with all state laws and city ordinances, including, but not limited to, all laws relating to construction and authorize a representative of the City of Orange, Division of Building and Safety to enter upon the property for which I have applied for this purpose for the purpose of making inspections.

V-27 - 04 October 1961

Attachment B



NATIONAL
ENVIRONMENTAL
TESTING, INC.

NET Pacific, Inc.
Burbank Division
700 South Flower Street
Burbank, CA 91502
Tel: (213) 849-6595
Fax: (818) 954-0232

DOHS Certificate Number: 1192
LACSD Lab I.D. Number: 10158

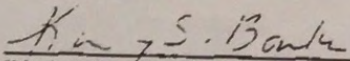
01/15/1992

Beth Dunshee
Tait Environmental Mgmt.
P.O. Box 4429
Orange, CA 92613

Client Ref:

Sample analysis for the project referred to above has been completed and results are located on attached pages.

Should you have questions regarding procedures or results, please feel welcome to contact our Client Services Representatives or the Laboratory Director.


Kimberly S. Banks
Client Services Manager

DW:rtu

Attachments:

Analytical Reports
Chain of Custody Document

Client No: 28000
NET Job No: 91.0236

NET

NET Pacific, Inc

Client Name: Tait Environmental Mgmt.

Client Ref.: EM 256

Date Received: 12/28/1991

Date Reported: 01/15/1992

NET Job No.: 91.0236

Matrix : Soil
Sample ID : S-1Date Taken: 12/27/1991
S-2

Lab No. : 38816

38817

ANALYTES/METHOD	RESULTS		R.L.	UNITS
METHOD DOHS/LUFT				
Date Analyzed	01-14-92	01-14-92		
Date Extracted	01-08-92	01-08-92		
Detection Limit Multiplier	1	1		
TOT. PET. HYDROCARBONS	--	--		
as Diesel	ND	ND	10	mg/Kg
Surrogate Spike-TPH	--	--		
Chlorobenzene	NA	NA		% Rec.
Di-n-octyl-phthalate	106	104		% Rec.
METHOD 8020/8015 MOD. (LDLS)				
Date Extracted	01-02-92	01-02-92		
Date Analyzed	01-02-92	01-02-92		
Reporting Limit Multiplier	1	1		
--	--	--		
AROMATIC VOLATILES				
Benzene	ND	ND	0.005	mg/Kg
Ethylbenzene	ND	0.006	0.005	mg/Kg
Toluene	ND	0.019	0.005	mg/Kg
Xylenes, total	ND	0.036	0.015	mg/Kg
--	--	--		
TOT. PET. HYDROCARBONS	--	--		
as Gasoline	ND	ND	1.0	mg/Kg
comment	NONE	NONE		
Surrogate Spike-8020/8015	--	--		
Chlorobenzene	98	109		% Rec.

ND - Not Detected at the Reporting Limit

page: 2



NET Pacific, Inc

Client Name: Tait Environmental Mgmt.
Client Ref.: EM 256

NET Job No.: 91.0236

Date Received: 12/28/1991

Date Reported: 01/15/1992

Matrix : Soil
Sample ID : S-1Date Taken: 12/27/1991
S-2

Lab No. : 38816 38817

ANALYTES/METHOD	RESULTS		R.L.	UNITS
METHOD DOHS/LUFT				
Date Analyzed	01-14-92	01-14-92		
Date Extracted	01-08-92	01-08-92		
Detection Limit Multiplier	1	1		
TOT. PET. HYDROCARBONS	--	--		
as Diesel	ND	ND	10	mg/Kg
Surrogate Spike-TPH	--	--		
Chlorobenzene	NA	NA		% Rec.
Di-n-octyl-phthalate	106	104		% Rec.
METHOD 8020/8015 MOD. (LDLS)				
Date Extracted	01-02-92	01-02-92		
Date Analyzed	01-02-92	01-02-92		
Reporting Limit Multiplier	1	1		
--	--	--		
AROMATIC VOLATILES				
Benzene	ND	ND	0.005	mg/Kg
Ethylbenzene	ND	0.006	0.005	mg/Kg
Toluene	ND	0.019	0.005	mg/Kg
Xylenes, total	ND	0.036	0.015	mg/Kg
--	--	--		
TOT. PET. HYDROCARBONS	--	--		
as Gasoline	ND	ND	1.0	mg/Kg
comment	NONE	NONE		
Surrogate Spike-8020/8015	--	--		
Chlorobenzene	98	109		% Rec.

ND - Not Detected at the Reporting Limit



NET Pacific, Inc

Client Name: Tait Environmental Mgmt.
Client Ref.: EM 256

NET Job No.: 91.0236

Date Received: 12/28/1991

Date Reported: 01/15/1992

Matrix : Soil
Sample ID : S-3

Date Taken: 12/27/1991


S-4

Lab No. : 38818

38819

ANALYTES/METHOD	RESULTS		R.L.	UNITS
METHOD DOHS/LUFT				
Date Analyzed	01-14-92	01-14-92		
Date Extracted	01-08-92	01-08-92		
Detection Limit Multiplier	10	1		
TOT. PET. HYDROCARBONS	--	--		
as Diesel	3,710	ND	10	mg/Kg
Surrogate Spike-TPH	--	--		
Chlorobenzene	NA	NA		% Rec.
Di-n-octyl-phthalate	102	108		% Rec.
METHOD 8020/8015 MOD. (LDLS)				
Date Extracted	01-02-92	01-02-92		
Date Analyzed	01-02-92	01-02-92		
Reporting Limit Multiplier	10	1		
--	--	--		
AROMATIC VOLATILES				
Benzene	1.6	ND	0.005	mg/Kg
Ethylbenzene	4.5	ND	0.005	mg/Kg
Toluene	15	ND	0.005	mg/Kg
Xylenes, total	24	ND	0.015	mg/Kg
--	--	--		
TOT. PET. HYDROCARBONS	--	--		
as Gasoline	150	ND	1.0	mg/Kg
comment	NONE	NONE		
Surrogate Spike-8020/8015	--	--		
Chlorobenzene	96	103		% Rec.

ND - Not Detected at the Reporting Limit



NET Pacific, Inc

Client Name: Tait Environmental Mgmt.
Client Ref.: EM 256

NET Job No.: 91.0236

Date Received: 12/28/1991

Date Reported: 01/15/1992

Matrix : Soil

Sample ID : S-5

Date Taken: 12/27/1991

S-6

Lab No. : 38820

38821

ANALYTES/METHOD	RESULTS		R.L.	UNITS
METHOD DOHS/LUFT				
Date Analyzed	01-14-92	01-14-92		
Date Extracted	01-08-92	01-08-92		
Detection Limit Multiplier	1	1		
TOT. PET. HYDROCARBONS	--	--		
as Diesel	ND	ND	10	mg/Kg
Surrogate Spike-TPH	--	--		
Chlorobenzene	NA	NA		% Rec.
Di-n-octyl-phthalate	104	103		% Rec.
METHOD 8020/8015 MOD. (LDLS)				
Date Extracted	01-03-92	01-02-92		
Date Analyzed	01-03-92	01-02-92		
Reporting Limit Multiplier	1	1		
--	--	--		
AROMATIC VOLATILES				
Benzene	ND	ND	0.005	mg/Kg
Ethylbenzene	ND	ND	0.005	mg/Kg
Toluene	ND	ND	0.005	mg/Kg
Xylenes, total	ND	ND	0.015	mg/Kg
--	--	--		
TOT. PET. HYDROCARBONS	--	--		
as Gasoline	ND	ND	1.0	mg/Kg
comment	NONE	NONE		
Surrogate Spike-8020/8015	--	--		
Chlorobenzene	90	102		% Rec.

ND - Not Detected at the Reporting Limit

page: 4



NET Pacific, Inc

Client Name: Tait Environmental Mgmt.
Client Ref.: EM 256

NET Job No.: 91.0236

Date Received: 12/28/1991
Date Reported: 01/15/1992

Matrix : Soil

Sample ID : S-7

Date Taken: 12/27/1991
S-8

Lab No. : 38822

38823

ANALYTES/METHOD	RESULTS		R.L.	UNITS
METHOD DOMS/LUFT				
Date Analyzed	01-14-92	01-14-92		
Date Extracted	01-08-92	01-08-92		
Detection Limit Multiplier	1	1		
TOT. PET. HYDROCARBONS	--	--		
as Diesel	ND	ND	10	mg/Kg
Surrogate Spike-TPH	--	--		
Chlorobenzene	NA	NA		% Rec.
Di-n-octyl-phthalate	101	101		% Rec.
METHOD 8020/8015 MOD. (LDLS)				
Date Extracted	01-02-92	01-02-92		
Date Analyzed	01-02-92	01-02-92		
Reporting Limit Multiplier	1	1		
--	--	--		
AROMATIC VOLATILES				
Benzene	ND	ND	0.005	mg/Kg
Ethylbenzene	ND	ND	0.005	mg/Kg
Toluene	ND	ND	0.005	mg/Kg
Xylenes, total	ND	ND	0.015	mg/Kg
--	--	--		
TOT. PET. HYDROCARBONS	--	--		
as Gasoline	ND	ND	1.0	mg/Kg
comment	NONE	NONE		
Surrogate Spike-8020/8015	--	--		
Chlorobenzene	97	100		% Rec.

ND - Not Detected at the Reporting Limit



NET Pacific, Inc.

Client Name: Tait Environmental Mgmt.
Client Ref.: EM 256

NET Job No.: 91.0236

Date Received: 12/28/1991
Date Reported: 01/15/1992Matrix : Soil
Sample ID :

S-9

Date Taken: 12/27/1991
S-10

Lab No. :

38824

38825

ANALYTES/METHOD	RESULTS		R.L.	UNITS
METHOD DOHS/LUFT				
Date Analyzed	01-14-92	01-14-92		
Date Extracted	01-08-92	01-08-92		
Detection Limit Multiplier	1	1		
TOT. PET. HYDROCARBONS	--	--		
as Diesel	ND	ND	10	mg/Kg
Surrogate Spike-TPH	--	--		
Chlorobenzene	NA	NA		% Rec.
Di-n-octyl-phthalate	104	101		% Rec.
METHOD 8020/8015 MOD. (LDLS)				
Date Extracted	01-02-92	01-02-92		
Date Analyzed	01-02-92	01-02-92		
Reporting Limit Multiplier	1	1		
--	--	--		
AROMATIC VOLATILES				
Benzene	ND	ND	0.005	mg/Kg
Ethylbenzene	ND	ND	0.005	mg/Kg
Toluene	0.011	ND	0.005	mg/Kg
Xylenes, total	0.028	ND	0.015	mg/Kg
--	--	--		
TOT. PET. HYDROCARBONS	--	--		
as Gasoline	0.90	ND	1.0	mg/Kg
comment	NONE	NONE		
Surrogate Spike-8020/8015	--	--		
Chlorobenzene	96	97		% Rec.

ND - Not Detected at the Reporting Limit

CITY OF ORANGE FIRE DEPARTMENT
174 South Orange, Orange, CA 92666
(714) 532-0411

CHAIN OF CUSTODY RECORD

PROJECT: 305 S. MAIN					SAMPLER (Sign.): <i>[Signature]</i>						
LAB #	SAMPLE TYPE	DATE	TIME	TEST TYPE					NUMBER OF CONTAINERS	REMARKS	
				TPH GAS	TPH DESUL	8020					
12'	#S-1	SOIL	12/27/91	1:20	X	X	X				500 GALLON DIESEL No
12'	S-2	SOIL	12/27/91	1:28	X	X	X				" " " " No
12'	S-3	SOIL	12/27/91	1:30	X	X	X				" " " " No
12'	S-4	SOIL	12/27/91	1:33	X	X	X				" " " " No
18'	S-5	SOIL	12/27/91	1:40	X		X				UNL. NORTH
18'	S-6	SOIL	12/27/91	1:45	X		X				REG. NORTH
18'	S-7	SOIL	12/27/91	1:48	X		X				SUP. NORTH
18'	S-8	SOIL	12/27/91	1:53	X		X				SUP. SOUTH
18'	S-9	SOIL	12/27/91	1:58	X		X				REG. SOUTH
18'	S-10	SOIL	12/27/91	2:01	X		X				UNL. SOUTH
RELINQUISHED BY: O. Blard OFD.				RECEIVED BY: <i>[Signature]</i> FORTES					DATE/TIME: 12/27/91		
RELINQUISHED BY: <i>[Signature]</i> A. Wright				RECEIVED BY: <i>[Signature]</i> Ramirez					DATE/TIME: 12/27/91		
RECEIVED FOR LAB BY: <i>[Signature]</i> S. Barba									DATE/TIME: 12/30/91		
CONDITION OF SAMPLES: good			EVIDENCE SEAL ATTACHED: YES <input checked="" type="checkbox"/> NO <input type="checkbox"/>			CHILLED: YES <input checked="" type="checkbox"/> NO <input type="checkbox"/>					
METHOD OF SHIPMENT: hand carried by courier - Aria Fast Messenger											

UTCOCF 8/90

CITY OF ORANGE SEAL



NATIONAL
ENVIRONMENTAL
TESTING, INC.

NET Pacific, Inc.
Burbank Division
700 South Flower Street
Burbank, CA 91502
Tel: (213) 849-6595
Fax: (818) 954-0232

DOHS Certificate Number: 1192
LACSD Lab I.D. Number: 10158

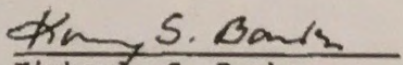
02/19/1992

Edward Batlle
Tait Environmental Mgmt.
P.O. Box 4429
Orange, CA 92613

Client Ref: project:5 Day TAT

Sample analysis for the project referred to above has been completed and results are located on attached pages.

Should you have questions regarding procedures or results, please feel welcome to contact our Client Services Representatives or the Laboratory Director.


Kimberly S. Banks
Client Services Manager

DW:rth
Attachments:
Analytical Reports
Chain of Custody Document

Client No: 28000
NET Job No: 92.0182



Client Name: Tait Environmental Mgmt.
Client Ref.: project:5 Day TAT

Date Received: 02/11/1992
Date Reported: 02/19/1992

NET Job No.: 92.0182
Lab Series : 40236 - 40238

Matrix	: Soil	Date Taken: 02/11/1992		
Sample ID	:	A-1	A-2	A-3
Lab No.	:	40236	40237	40238

ANALYTES/METHOD		RESULTS	R.L.	UNITS
METHOD DOHS/LUFT				
Date Analyzed	02-13-92	02-13-92	02-13-92	
Date Extracted	02-13-92	02-13-92	02-13-92	
Detection Limit Multiplier	1	1	1	
TOT. PET. HYDROCARBONS				
as Diesel	ND	72	ND	10 mg/Kg
Surrogate Spike-TPH				
Chlorobenzene	105	106	106	% Rec.

ND - Not Detected at the Reporting Limit



NET Pacific, Inc

Client Name: Tait Environmental Mgmt.

Client Ref.: project:5 Day TAT

NET Job No.: 92.0182

Lab Series : 40236 - 40238

Date Received:

Date Reported: 02/19/1992

Matrix : Date Taken: 02/11/1992

Sample ID : A-1 A-2 A-3

Lab No. : 40236 40237 40238

ANALYTES/METHOD		RESULTS			R.L.	UNITS
METHOD 8020/8015 MOD. (LDLS)						
Date Extracted	02-18-92	02-14-92	02-18-92			
Date Analyzed	02-18-92	02-14-92	02-18-92			
Reporting Limit Multiplier	1	1	1			
AROMATIC VOLATILES						
Benzene	ND	ND	ND	0.005	mg/Kg	
Ethylbenzene	ND	ND	ND	0.005	mg/Kg	
Toluene	ND	0.037	ND	0.005	mg/Kg	
Xylenes, total	ND	0.33	ND	0.015	mg/Kg	
TOT. PET. HYDROCARBONS						
as Gasoline	ND	4.1	ND	1.0	mg/Kg	
comment	NONE	NONE	NONE			
Surrogate Spike-8020/8015						
Chlorobenzene	101	--	--			
	NA	76	97		% Rec.	

ND - Not Detected at the Reporting Limit



NET Techn. Inc.

Client Name: Tait Environmental Mgmt.

Client Ref.: project:5 Day T&E

Date Received: 02/11/1992

NET Job No.: 92-0162

Date Reported: 02/19/1992

Lab Series: 40239 - 40241

Matrix : Soil

Date Taken: 02/11/1992

Sample ID : A-4

A-5

A-6

Lab No. : 40239


40240

40241

ANALYTES/METHOD		RESULTS			R.L.	UNITS
METHOD DCHS/LIFT						
Date Analyzed	02-13-92	02-13-92	02-13-92	02-13-92		
Date Extracted	02-13-92	02-13-92	02-13-92	02-13-92		
Detection Limit Multiplier	1	1	1	1		
TOC, PET, HYDROCARBONS	--	--	--	--		
as Diesel	ND	ND	ND	ND	10	mg/Kg
Surrogate Spikes-TPE	--	--	--	--		
Chlorobenzene	106	106	106	106		% Rec.

ND - Not Detected at the Reporting Limit

page: 4



NET Pacific, Inc

Client Name: Tait Environmental Mgmt.
Client Ref.: project:5 Day TATNET Job No.: 92.0182
Lab Series : 40239 - 40241

Date Received:

Date Reported: 02/19/1992

Matrix : Date Taken: 02/11/1992

Sample ID : A-4 A-5 A-6

Lab No. : 40239 40240 40241

ANALYTES/METHOD		RESULTS			R.L.	UNITS
METHOD 8020/8015 MOD. (LDLS)						
Date Extracted	02-14-92	02-14-92	02-18-92			
Date Analyzed	02-14-92	02-14-92	02-18-92			
Reporting Limit Multiplier	1	1	1			
AROMATIC VOLATILES						
Benzene	ND	ND	ND	0.005	mg/Kg	
Ethylbenzene	ND	ND	ND	0.005	mg/Kg	
Toluene	ND	ND	ND	0.005	mg/Kg	
Xylenes, total	ND	ND	ND	0.015	mg/Kg	
TOT. PET. HYDROCARBONS						
as Gasoline	ND	ND	ND	1.0	mg/Kg	
comment	NONE	NONE	NONE			
Surrogate Spike-8020/8015						
Chlorobenzene	75	77	83			% Rec.

ND - Not Detected at the Reporting Limit

CHAIN OF CUSTODY RECORD

PROJECT 305 S Main				SAMPLERS: <i>E. Badle</i>							
LAB #	STATION	DATE	TIME	SAMPLE TYPE						REMARKS	
				WATER	SEDIMENT	SLUDGE	SOIL	BIOTA	OTHER		
	A-1	2/11	AM		X						80% mud Diesel 80% Petro Gas For all samples
	A-2										80% mud Diesel 80% Petro Gas
	A-3										
	A-4										
	A-5										
	A-6										
5 DAYS											
RELINQUISHED BY: <i>E. Badle</i>				RECEIVED BY: <i>CHAS. B...</i>						DATE/TIME 2/11/02 4:50	
RELINQUISHED BY: _____				RECEIVED BY: _____						DATE/TIME 	
RELINQUISHED BY: _____				RECEIVED BY: _____						DATE/TIME 	
RELINQUISHED BY: _____				REC'D BY MOBILE LAB FOR FIELD ANAL: _____						DATE/TIME 	
DISPATCHED BY: _____			DATE/TIME 		RECEIVED FOR LAB BY: _____				DATE/TIME 		
METHOD OF SHIPMENT:											

Distribution: Original - Accompanying Shipment
 One Copy - Survey Coordinator Field File



Regulatory / Medical Health Services
Environmental Health Division – Public Records Request

Name: Andrew Gwin **Email:** agwin@partneresi.com **Date:** 4/16/2020

1. Please use this form to describe and specify the records you need.
2. So that we can help you obtain the appropriate records, please describe the reason the records are being requested.
For Phase I Environmental Site Assessment
for 353, 363, 393 S Main St, Orange, CA 92868
3. For information on multiple sites (e.g., all sites on one street), provide a specific address number for each site. We are unable to conduct a search for a range of addresses.
4. Attach this completed form to your request at the Records Portal: orangecounty.nextrequest.com

Restaurants, Markets, Food Vehicles, and Other Food Facilities

Note: Recent inspection reports for most food facilities are viewable free online: ocfoodinfo.com
Inventory reports are available free online: ochealthinfo.com/eh/home/reports

<input type="checkbox"/>	Complaint Investigation
<input type="checkbox"/>	Health Permit
<input type="checkbox"/>	Application for the Health Permit
<input type="checkbox"/>	Inspection report dated older than 2 years Date(s) from _____ to _____
<input type="checkbox"/>	Food Plan Check Record SR Number _____

Hotel/Motel, Residential Housing

<input type="checkbox"/>	Complaint Investigation
<input type="checkbox"/>	Inspection Report Date(s) from _____ to _____
<input type="checkbox"/>	Notices sent to Owner

---Continued---

Hazardous Materials Programs

☒ **x All Dates** ☐ **Date(s) from** _____ **to** _____

Inventory reports are available free online at ochealthinfo.com/eh/home/reports

CUPA (Please contact Anaheim Fire Dept to obtain CUPA records for addresses within Anaheim city limits.)

<input checked="" type="checkbox"/>	<input checked="" type="checkbox"/>	Hazardous Materials Business Plan File (CERS) (Please contact these cities directly for Hazardous Materials Business Plan File, Chemical Disclosure, and Electronic Submittal: Costa Mesa, Fountain Valley, Fullerton, Huntington Beach, La Habra, Orange)
	<input checked="" type="checkbox"/>	Above Ground Petroleum Storage Tank (APST)
	<input checked="" type="checkbox"/>	Underground Storage Tank (Please contact these cities directly for UST records: Fullerton, Orange)
	<input checked="" type="checkbox"/>	Hazardous Waste
	<input checked="" type="checkbox"/>	Tiered Permitting
	<input checked="" type="checkbox"/>	CalARP
	<input checked="" type="checkbox"/>	Complaint record regarding specific Hazardous Materials facility
<input checked="" type="checkbox"/>		Local Oversight Program (LOP)
<input checked="" type="checkbox"/>		Underground Storage Tank (UST) removal record
<input checked="" type="checkbox"/>		Industrial Cleanup Site
<input checked="" type="checkbox"/>		Medical Waste Facility Record
<input checked="" type="checkbox"/>		Solid Waste Facility

Other Programs

Date(s) from _____ **to** _____

<input type="checkbox"/>	<input type="checkbox"/>	Body Art
	<input type="checkbox"/>	Public Pools/Spa - Please note the name of the complex where the pool is located: _____
	<input type="checkbox"/>	Pool complaint record
	<input type="checkbox"/>	Pool inspection report
	<input type="checkbox"/>	Pool Plan Check record SR# _____
<input type="checkbox"/>		Beach water quality records; see also ocbeachinfo.com
<input type="checkbox"/>		Cross Connection; backflow tester list can be found at ochealthinfo.com/eh/water/bftesters
<input type="checkbox"/>		Liquid Waste Hauling
<input type="checkbox"/>		Water Well records
<input type="checkbox"/>		Other records: _____



Regulatory / Medical Health Services
Environmental Health Division – Public Records Request

Name: Andrew Gwin **Email:** agwin@partneresi.com **Date:** 4/22/2020

1. Please use this form to describe and specify the records you need.
2. So that we can help you obtain the appropriate records, please describe the reason the records are being requested.

For Phase I Environmental Site Assessment

for 353, 363, 393 S Main St, Orange, CA 92868

3. For information on multiple sites (e.g., all sites on one street), provide a specific address number for each site. We are unable to conduct a search for a range of addresses.
4. Attach this completed form to your request at the Records Portal: orangecounty.nextrequest.com

Restaurants, Markets, Food Vehicles, and Other Food Facilities

Note: Recent inspection reports for most food facilities are viewable free online: ocfoodinfo.com
Inventory reports are available free online: ochealthinfo.com/eh/home/reports

<input type="checkbox"/>	Complaint Investigation
<input type="checkbox"/>	Health Permit
<input type="checkbox"/>	Application for the Health Permit
<input type="checkbox"/>	Inspection report dated older than 2 years Date(s) from _____ to _____
<input type="checkbox"/>	Food Plan Check Record SR Number _____

Hotel/Motel, Residential Housing

<input type="checkbox"/>	Complaint Investigation
<input type="checkbox"/>	Inspection Report Date(s) from _____ to _____
<input type="checkbox"/>	Notices sent to Owner

---Continued---

Hazardous Materials Programs

☒ **x All Dates** ☐ **Date(s) from** _____ **to** _____

Inventory reports are available free online at ochealthinfo.com/eh/home/reports

CUPA (Please contact Anaheim Fire Dept to obtain CUPA records for addresses within Anaheim city limits.)

<input checked="" type="checkbox"/>	<input checked="" type="checkbox"/>	Hazardous Materials Business Plan File (CERS) (Please contact these cities directly for Hazardous Materials Business Plan File, Chemical Disclosure, and Electronic Submittal: Costa Mesa, Fountain Valley, Fullerton, Huntington Beach, La Habra, Orange)
	<input checked="" type="checkbox"/>	Above Ground Petroleum Storage Tank (APST)
	<input checked="" type="checkbox"/>	Underground Storage Tank (Please contact these cities directly for UST records: Fullerton, Orange)
	<input checked="" type="checkbox"/>	Hazardous Waste
	<input checked="" type="checkbox"/>	Tiered Permitting
	<input checked="" type="checkbox"/>	CalARP
	<input checked="" type="checkbox"/>	Complaint record regarding specific Hazardous Materials facility
<input checked="" type="checkbox"/>		Local Oversight Program (LOP)
<input checked="" type="checkbox"/>		Underground Storage Tank (UST) removal record
<input checked="" type="checkbox"/>		Industrial Cleanup Site
<input checked="" type="checkbox"/>		Medical Waste Facility Record
<input checked="" type="checkbox"/>		Solid Waste Facility

Other Programs

Date(s) from _____ **to** _____

<input type="checkbox"/>	<input type="checkbox"/>	Body Art
	<input type="checkbox"/>	Public Pools/Spa - Please note the name of the complex where the pool is located: _____
	<input type="checkbox"/>	Pool complaint record
	<input type="checkbox"/>	Pool inspection report
	<input type="checkbox"/>	Pool Plan Check record SR# _____
<input type="checkbox"/>		Beach water quality records; see also ocbeachinfo.com
<input type="checkbox"/>		Cross Connection; backflow tester list can be found at ochealthinfo.com/eh/water/bftesters
<input type="checkbox"/>		Liquid Waste Hauling
<input type="checkbox"/>		Water Well records
<input type="checkbox"/>		Other records: _____



Regulatory / Medical Health Services
Environmental Health Division – Public Records Request

Name: Andrew Gwin **Email:** agwin@partneresi.com **Date:** 4/15/2020

1. Please use this form to describe and specify the records you need.
2. So that we can help you obtain the appropriate records, please describe the reason the records are being requested.
For Phase I Environmental Site Assessment
for 353, 363, 393 S Main St, Orange, CA 92868
3. For information on multiple sites (e.g., all sites on one street), provide a specific address number for each site. We are unable to conduct a search for a range of addresses.
4. Attach this completed form to your request at the Records Portal: orangecounty.nextrequest.com

Restaurants, Markets, Food Vehicles, and Other Food Facilities

Note: Recent inspection reports for most food facilities are viewable free online: ocfoodinfo.com
Inventory reports are available free online: ochealthinfo.com/eh/home/reports

<input type="checkbox"/>	Complaint Investigation
<input type="checkbox"/>	Health Permit
<input type="checkbox"/>	Application for the Health Permit
<input type="checkbox"/>	Inspection report dated older than 2 years Date(s) from _____ to _____
<input type="checkbox"/>	Food Plan Check Record SR Number _____

Hotel/Motel, Residential Housing

<input type="checkbox"/>	Complaint Investigation
<input type="checkbox"/>	Inspection Report Date(s) from _____ to _____
<input type="checkbox"/>	Notices sent to Owner

---Continued---

Hazardous Materials Programs

☒ **x All Dates** ☐ **Date(s) from** _____ **to** _____

Inventory reports are available free online at ochealthinfo.com/eh/home/reports

CUPA (Please contact Anaheim Fire Dept to obtain CUPA records for addresses within Anaheim city limits.)

<input checked="" type="checkbox"/>	<input checked="" type="checkbox"/>	Hazardous Materials Business Plan File (CERS) (Please contact these cities directly for Hazardous Materials Business Plan File, Chemical Disclosure, and Electronic Submittal: Costa Mesa, Fountain Valley, Fullerton, Huntington Beach, La Habra, Orange)
	<input checked="" type="checkbox"/>	Above Ground Petroleum Storage Tank (APST)
	<input checked="" type="checkbox"/>	Underground Storage Tank (Please contact these cities directly for UST records: Fullerton, Orange)
	<input checked="" type="checkbox"/>	Hazardous Waste
	<input checked="" type="checkbox"/>	Tiered Permitting
	<input checked="" type="checkbox"/>	CalARP
	<input checked="" type="checkbox"/>	Complaint record regarding specific Hazardous Materials facility
<input checked="" type="checkbox"/>		Local Oversight Program (LOP)
<input checked="" type="checkbox"/>		Underground Storage Tank (UST) removal record
<input checked="" type="checkbox"/>		Industrial Cleanup Site
<input checked="" type="checkbox"/>		Medical Waste Facility Record
<input checked="" type="checkbox"/>		Solid Waste Facility

Other Programs

Date(s) from _____ **to** _____

<input type="checkbox"/>	<input type="checkbox"/>	Body Art
	<input type="checkbox"/>	Public Pools/Spa - Please note the name of the complex where the pool is located: _____
	<input type="checkbox"/>	Pool complaint record
	<input type="checkbox"/>	Pool inspection report
	<input type="checkbox"/>	Pool Plan Check record SR# _____
<input type="checkbox"/>		Beach water quality records; see also ocbeachinfo.com
<input type="checkbox"/>		Cross Connection; backflow tester list can be found at ochealthinfo.com/eh/water/bftesters
<input type="checkbox"/>		Liquid Waste Hauling
<input type="checkbox"/>		Water Well records
<input type="checkbox"/>		Other records: _____

< Request #20-1365

☒ CLOSED

305 South Main Street, Orange, CA 92868 NO RECORDS FOUND ***LR

Records of all hazardous material use/storage, USTs, ASTs, clarifiers, releases, cleanups, hazmat inspections, etc. at 305 South Main Street, Orange, CA 92868

Received **April 16, 2020** via web

Departments **Environmental Health**

Requester **Andrew Gwin**

✉ agwin@partneresi.com

📍 1761 E Garry Ave, Santa Ana, CA 92705

📞 714-604-7914

🏢 Partner Engineering

Documents

Public (none)

(pending)



Requester

Staff

Point of Contact **Liza Rodriguez**



☒ Request Closed

Public

No responsive records. Response has been made in accordance with the California Public Records Act.

April 20, 2020, 3:39pm

☒ External Message [Hide](#)

Requester + Staff

We are unable to locate some or all of the records requested. If you have any questions please contact this office at (714) 433-6015.

This Agency may not be the only source of records. You may wish to check with the Fire Department, Water Quality Control Board, and/or the State Department of Health Services for records.

If you have any questions please call us at (714) 433-6015.

April 20, 2020, 3:39pm by Liza Rodriguez, Office Technician (Staff)

☒ External Message [Hide](#)

Requester + Staff

The County is processing your request and will provide you with the status of your PRA request within 10 calendar days. If the 10th day is a weekend or holiday, the reply will be the next business day. A list of County Custodian of Records and Frequently Asked Questions can be found [here](#).

April 16, 2020, 1:55pm

Department Assignment

Public

Environmental Health

April 16, 2020, 1:55pm

< Request #20-1350 >

☑ CLOSED

353 South Main Street, Orange, CA 92868-NRF*SP**
363 South Main Street, Orange, CA 92868-NRF
393 South Main Street, Orange, CA 92868-NRF

Records of all hazardous material use/storage, USTs, ASTs, clarifiers, releases, cleanups, hazmat inspections, etc. at 353, 363, 393 South Main Street, Orange, CA 92868

Received **April 15, 2020** via web

Departments **Environmental Health**

Requester **Andrew Gwin**

✉ agwin@partneresi.com

📍 1761 E Garry Ave, Santa Ana, CA 92705

📞 714-604-7914

🏢 Partner Engineering

Documents

Public (none)

(pending)



☑ Request Closed

Public

April 22, 2020, 9:23am

☑ External Message [Hide](#)

Requester + Staff

We are unable to locate some or all of the records requested. If you have any questions please contact this office at (714) 433-6015.

This Agency may not be the only source of records. You may wish to check with the Fire Department, Water Quality Control Board, and/or the State Department of Health Services for records.

If you have any questions please call us at (714) 433-6015.

April 22, 2020, 9:23am by Liza Rodriguez, Office Technician (Staff)

☑ External Message [Hide](#)

Requester + Staff

The County is processing your request and will provide you with the status of your PRA request within 10 calendar days. If the 10th day is a weekend or holiday, the reply will be the next business day. A list of County Custodian of Records and Frequently Asked Questions can be found [here](#).

April 15, 2020, 6:51pm



Department Assignment

Public

Environmental Health



City of Orange
City Clerk Department
300 E Chapman Avenue
Orange, CA 92866-1508
(714) 744-5500

Request for Public Records

Upon receipt of a request for City records, the City shall determine within ten (10) days if the records are accessible and available within the City's records system and notify the citizen of such determination (Government Code Section 6250-6261).

A FEE MAY BE CHARGED FOR COPIES OF ANY TYPE

Requestor:

Name: Andrew Gwin

Address: 1761 E Garry Ave

City: Santa Ana Zip: 92705

E-mail Address: agwin@partneresi.com

Telephone Number: 7146047914

DESCRIBE THE SPECIFIC PUBLIC RECORDS REQUESTED:

From City of Orange Fire for records of tank closures, USFs, ASFs, hazardous material use/storage, hazmat inspections for 305 South Main Street, Orange, CA 92868

REQUESTOR'S SIGNATURE:

Andrew Gwin

DATE: 04/16/2020

FOR OFFICIAL USE ONLY

Date of Request: _____

Date Due: _____

Date Citizen Notified: _____

Number of Copies: _____

Copy fee: _____

Total Charges: _____



City of Orange
City Clerk Department
300 E Chapman Avenue
Orange, CA 92866-1508
(714) 744-5500

Request for Public Records

Upon receipt of a request for City records, the City shall determine within ten (10) days if the records are accessible and available within the City's records system and notify the citizen of such determination (Government Code Section 6250-6261).

A FEE MAY BE CHARGED FOR COPIES OF ANY TYPE

Requestor:

Name: Andrew Gwin

Address: 1761 E Garry Ave

City: Santa Ana Zip: 92705

E-mail Address: agwin@partneresi.com

Telephone Number: 7146047914

DESCRIBE THE SPECIFIC PUBLIC RECORDS REQUESTED:

From City of Orange Fire for records of tank closures, USFs, ASFs, hazardous material use/storage, hazmat inspections for 315 and 323 South Main Street, Orange, CA 92868

From City of Orange Building for building permits and certificates of occupancy for 315 and 323 South Main Street, Orange, CA 92868

REQUESTOR'S SIGNATURE:

Andrew Gwin

DATE: 04/22/2020

FOR OFFICIAL USE ONLY

Date of Request: _____

Date Due: _____

Date Citizen Notified: _____

Number of Copies: _____

Copy fee: _____

Total Charges: _____



City of Orange
City Clerk Department
300 E Chapman Avenue
Orange, CA 92866-1508
(714) 744-5500

Request for Public Records

Upon receipt of a request for City records, the City shall determine within ten (10) days if the records are accessible and available within the City's records system and notify the citizen of such determination (Government Code Section 6250-6261).

A FEE MAY BE CHARGED FOR COPIES OF ANY TYPE

Requestor:

Name: Andrew Gwin

Address: 1761 E Garry Ave

City: Santa Ana Zip: 92705

E-mail Address: agwin@partneresi.com

Telephone Number: 7146047914

DESCRIBE THE SPECIFIC PUBLIC RECORDS REQUESTED:

All historical building permits for 353, 363, 393 South Main Street, Orange, CA 92868

All fire department records (regarding hazmat inspections, fires, spills) for 353, 363, 393 South Main Street, Orange, CA 92868

REQUESTOR'S SIGNATURE:

esigned via SeamlessDocs.com
Andrew Gwin

DATE: 04/15/2020

FOR OFFICIAL USE ONLY

Date of Request: _____

Date Due: _____

Date Citizen Notified: _____

Number of Copies: _____

Copy fee: _____

Total Charges: _____

APPENDIX C: REGULATORY DATABASE REPORT

South Main Street

353, 363 & 393 East Main Street
ORANGE, CA 92868

Inquiry Number: 6038957.2s
April 13, 2020

The EDR Radius Map™ Report with GeoCheck®



6 Armstrong Road, 4th floor
Shelton, CT 06484
Toll Free: 800.352.0050
www.edrnet.com

TABLE OF CONTENTS

<u>SECTION</u>	<u>PAGE</u>
Executive Summary	ES1
Overview Map	2
Detail Map	3
Map Findings Summary	4
Map Findings	9
Orphan Summary	351
Government Records Searched/Data Currency Tracking	GR-1

GEOCHECK ADDENDUM

Physical Setting Source Addendum	A-1
Physical Setting Source Summary	A-2
Physical Setting SSURGO Soil Map	A-5
Physical Setting Source Map	A-7
Physical Setting Source Map Findings	A-9
Physical Setting Source Records Searched	PSGR-1

Thank you for your business.
Please contact EDR at 1-800-352-0050
with any questions or comments.

Disclaimer - Copyright and Trademark Notice

This Report contains certain information obtained from a variety of public and other sources reasonably available to Environmental Data Resources, Inc. It cannot be concluded from this Report that coverage information for the target and surrounding properties does not exist from other sources. **NO WARRANTY EXPRESSED OR IMPLIED, IS MADE WHATSOEVER IN CONNECTION WITH THIS REPORT. ENVIRONMENTAL DATA RESOURCES, INC. SPECIFICALLY DISCLAIMS THE MAKING OF ANY SUCH WARRANTIES, INCLUDING WITHOUT LIMITATION, MERCHANTABILITY OR FITNESS FOR A PARTICULAR USE OR PURPOSE. ALL RISK IS ASSUMED BY THE USER. IN NO EVENT SHALL ENVIRONMENTAL DATA RESOURCES, INC. BE LIABLE TO ANYONE, WHETHER ARISING OUT OF ERRORS OR OMISSIONS, NEGLIGENCE, ACCIDENT OR ANY OTHER CAUSE, FOR ANY LOSS OF DAMAGE, INCLUDING, WITHOUT LIMITATION, SPECIAL, INCIDENTAL, CONSEQUENTIAL, OR EXEMPLARY DAMAGES. ANY LIABILITY ON THE PART OF ENVIRONMENTAL DATA RESOURCES, INC. IS STRICTLY LIMITED TO A REFUND OF THE AMOUNT PAID FOR THIS REPORT.** Purchaser accepts this Report "AS IS". Any analyses, estimates, ratings, environmental risk levels or risk codes provided in this Report are provided for illustrative purposes only, and are not intended to provide, nor should they be interpreted as providing any facts regarding, or prediction or forecast of, any environmental risk for any property. Only a Phase I Environmental Site Assessment performed by an environmental professional can provide information regarding the environmental risk for any property. Additionally, the information provided in this Report is not to be construed as legal advice.

Copyright 2020 by Environmental Data Resources, Inc. All rights reserved. Reproduction in any media or format, in whole or in part, of any report or map of Environmental Data Resources, Inc., or its affiliates, is prohibited without prior written permission.

EDR and its logos (including Sanborn and Sanborn Map) are trademarks of Environmental Data Resources, Inc. or its affiliates. All other trademarks used herein are the property of their respective owners.

EXECUTIVE SUMMARY

A search of available environmental records was conducted by Environmental Data Resources, Inc (EDR). The report was designed to assist parties seeking to meet the search requirements of EPA's Standards and Practices for All Appropriate Inquiries (40 CFR Part 312), the ASTM Standard Practice for Environmental Site Assessments (E 1527-13), the ASTM Standard Practice for Environmental Site Assessments for Forestland or Rural Property (E 2247-16), the ASTM Standard Practice for Limited Environmental Due Diligence: Transaction Screen Process (E 1528-14) or custom requirements developed for the evaluation of environmental risk associated with a parcel of real estate.

TARGET PROPERTY INFORMATION

ADDRESS

353, 363 & 393 EAST MAIN STREET
ORANGE, CA 92868

COORDINATES

Latitude (North): 33.7826310 - 33° 46' 57.47"
Longitude (West): 117.8669510 - 117° 52' 1.02"
Universal Transverse Mercator: Zone 11
UTM X (Meters): 419732.6
UTM Y (Meters): 3738199.0
Elevation: 159 ft. above sea level

USGS TOPOGRAPHIC MAP ASSOCIATED WITH TARGET PROPERTY

Target Property Map: 5641308 ORANGE, CA
Version Date: 2012

Northwest Map: 5641294 ANAHEIM, CA
Version Date: 2012

AERIAL PHOTOGRAPHY IN THIS REPORT

Portions of Photo from: 20140514
Source: USDA

MAPPED SITES SUMMARY

Target Property Address:
353, 363 & 393 EAST MAIN STREET
ORANGE, CA 92868

Click on Map ID to see full detail.

MAP ID	SITE NAME	ADDRESS	DATABASE ACRONYMS	RELATIVE ELEVATION	DIST (ft. & mi.) DIRECTION
A1	LA AMISTAD DENTAL CE	353 S MAIN ST	HAZNET, HWTS		TP
A2		358 S MAIN ST	RCRA NonGen / NLR	Lower	56, 0.011, NW
A3	CRYSTAL CLEAR CLEANER	358 S MAIN ST	CERS HAZ WASTE, DRYCLEANERS, CERS, HWTS	Lower	56, 0.011, NW
B4	STAPLES THE OFFICE S	330 S MAIN ST	RCRA NonGen / NLR	Lower	73, 0.014, NNW
B5	STAPLES THE OFFICE S	330 S MAIN ST	CERS HAZ WASTE, HAZNET, HWTS	Lower	73, 0.014, NNW
A6	PROVIDENCE DENTAL GR	1310 W STEWART DR ST	RCRA NonGen / NLR	Higher	116, 0.022, SE
A7	PROVIDENCE BUILDING	1310 W STEWART DR	CERS TANKS, CERS	Higher	116, 0.022, SE
A8	MORAN ROWEN AND DORS	1310 W STEWART DR ST	RCRA-SQG, HAZNET, HWTS	Higher	116, 0.022, SE
A9	JIUN RONG PENG M D	1310 W STEWART DR 21	RCRA-SQG, FINDS, ECHO	Higher	116, 0.022, SE
A10	MEDICAL PROVIDENCE A	1310 W STEWART	LUST, CERS	Higher	116, 0.022, SE
A11	ORANGE ORTHOPEDIC ME	1310 W STEWART DR NO	RCRA NonGen / NLR, FINDS, ECHO	Higher	116, 0.022, SE
A12	MEDICAL PROVIDENCE A	1310 STEWART	LUST	Higher	116, 0.022, SE
A13	PROVIDENCE BUILDING	1310 W STEWART DR	UST	Higher	116, 0.022, SE
B14	STOLLER OSCAR	305 S MAIN ST	EDR Hist Auto	Higher	199, 0.038, North
B15	DON CLARK AUTO SERVI	305 SO MAIN	LUST, HIST UST, CERS	Higher	199, 0.038, North
C16	CAPRI CLEANERS	417 S MAIN ST	EDR Hist Cleaner	Lower	278, 0.053, South
17	DON CLARK AUTO	305 MAIN	LUST, HIST CORTESE	Higher	303, 0.057, NNE
C18	TUNE UP MASTERS	408 S MAIN	EDR Hist Auto	Lower	307, 0.058, SSW
B19	EUROPEAN CLEANERS BY	356 S MAIN ST	EDR Hist Cleaner	Lower	336, 0.064, WNW
D20	7-ELEVEN STORE 2174-	290 S MAIN	SWEEPS UST, CA FID UST	Higher	369, 0.070, NNW
D21	7-ELEVEN STORE 19969	290 S MAIN ST	RCRA NonGen / NLR	Higher	369, 0.070, NNW
D22	7-ELEVEN STORE 19969	290 S MAIN ST	CERS HAZ WASTE, CERS TANKS, HAZNET, CERS, HWTS	Higher	369, 0.070, NNW
D23	7-ELEVEN	290 S MAIN ST	LUST, HAZNET, HWTS	Higher	369, 0.070, NNW
D24	7-ELEVEN INC #19969	290 S. MAIN ST.	UST	Higher	369, 0.070, NNW
D25	WARBRICK SHELL	290 S MAIN ST	EDR Hist Auto	Higher	369, 0.070, NNW
D26	7-ELEVEN STORE 19969	290 S MAIN ST	HIST UST, HAZNET	Higher	369, 0.070, NNW
D27	SOUTHLAND CORP	290 S MAIN ST	HIST UST, HAZNET, HWTS	Higher	369, 0.070, NNW
C28	CHILDRENS HOSPITAL O	455 SO MAIN STREET	HIST UST, EMI, CERS	Lower	464, 0.088, South
C29	CHILDRENS HOSP OF OR	455 S MAIN	SWEEPS UST, CA FID UST, CIWQS	Lower	464, 0.088, South
C30	CHILDREN'S HOSPITAL	455 SOUTH MAIN STREE	UST	Lower	464, 0.088, South
E31	ST JOSEPH POWER PLAN	1140 W PALMYRA	CERS TANKS, CERS	Higher	570, 0.108, NE
E32	ST JOSEPH POWER PLAN	1140 W PALMYRA	UST	Higher	570, 0.108, NE
F33	ST JOSEPH HOSPITAL	1100 W STEWART DR	UST	Higher	575, 0.109, East
F34	SAINT JOSEPH HOSPITA	1100 W STEWART	CERS HAZ WASTE, SWEEPS UST, CA FID UST, CERS...	Higher	575, 0.109, East
F35	SAINT JOSEPH HOSPITA	1100 W STEWART DR	HIST UST	Higher	575, 0.109, East
F36	1X ST. JOSEPH'S HOSP	1100 WEST STEWART DR	HIST UST, HAZNET, HWTS	Higher	575, 0.109, East
F37	SAINT JOSEPH HOSPITA	1100 W STEWART DR	RCRA-LQG, ECHO	Higher	575, 0.109, East
F38	ST. JOSEPH'S HOSPITA	1100 WEST STEWART	UST	Higher	575, 0.109, East
G39	CVS PHARMACY # 9725	480 SOUTH MAIN STREE	RCRA-LQG, FINDS	Lower	634, 0.120, SSW

MAPPED SITES SUMMARY

Target Property Address:
353, 363 & 393 EAST MAIN STREET
ORANGE, CA 92868

Click on Map ID to see full detail.

MAP ID	SITE NAME	ADDRESS	DATABASE ACRONYMS	RELATIVE ELEVATION	DIST (ft. & mi.) DIRECTION
G40	CVS PHARMACY #9725	480 S MAIN ST	CERS HAZ WASTE, HAZNET, HWTS	Lower	634, 0.120, SSW
H41	EARNEST FORD INC	230 S MAIN ST	LUST, HIST UST, CERS	Higher	757, 0.143, North
H42	DAVID WILSONS FORD O	230 S MAIN ST	RCRA-SQG, LUST, FINDS, ECHO	Higher	757, 0.143, North
H43	GENETICS CENTER	211 S MAIN ST	LUST, HAZNET, HWTS	Higher	799, 0.151, North
44	UNION BANK SQUARE	1550 LA VETA	HIST UST	Lower	869, 0.165, SW
H45	FORMER ROSEBURROUGH	211 MAIN	LUST, CERS	Higher	880, 0.167, North
46		381 S CREST RD	RCRA NonGen / NLR	Lower	899, 0.170, West
I47	MORAN ROWEN AND DORS	1201 W LA VETA AVE S	RCRA-SQG, FINDS, ECHO	Higher	924, 0.175, SE
I48	CHOC NORTH TOWER	1201 W LA VETA AVE S	UST	Higher	924, 0.175, SE
I49	CHOC CHILDREN'S HOSP	1201 WEST LA VETA AV	RCRA-LQG	Higher	924, 0.175, SE
I50	CHOC NORTH TOWER	1201 W LA VETA AVE S	CERS HAZ WASTE, CERS TANKS, CERS	Higher	924, 0.175, SE
I51	LAWRENCE S BARNETT M	1201 W LA VETA AVE S	RCRA-SQG	Higher	924, 0.175, SE
I52	CHOC SOUTH TOWER	1201 W LA VETA AVE S	UST	Higher	924, 0.175, SE
I53	ORHTOPEDIC SURGERY M	1201 W LA VETA AVE S	RCRA-SQG	Higher	924, 0.175, SE
I54	ST JOSEPH OUTPATIENT	1140 W LA VETA AVE	RCRA-SQG, FINDS, ECHO	Higher	958, 0.181, SSE
I55	ST JOSEPH HOSPITAL O	1140 W LA VETA AVE	CERS HAZ WASTE, CERS TANKS, CERS	Higher	958, 0.181, SSE
I56	ST JOSEPH HOSPITAL O	1140 W LA VETA AVE	UST	Higher	958, 0.181, SSE
I57	ST JOSEPH MEDICAL OF	1140 W LA VETA	SWEEPS UST, CA FID UST	Higher	958, 0.181, SSE
J58	PACIFIC BELL	500 S MAIN ST	RCRA NonGen / NLR, FINDS, ECHO	Lower	1048, 0.198, South
I59	CENTRUM NORTH	1120 W. LA VETA	SWEEPS UST	Higher	1088, 0.206, SE
I60	CENTRUM NORTH	1120 W. LA VETA AVE	UST	Higher	1088, 0.206, SE
I61	SPINE & SPORTS SURGI	1120 W LA VETA AVE S	RCRA NonGen / NLR	Higher	1088, 0.206, SE
K62	THE TUNE-UP CENTER	193 S MAIN	LUST, CERS HAZ WASTE, SWEEPS UST, CA FID UST, CERS	Higher	1092, 0.207, North
K63	MAIN AUTO CARE INC.	193 S MAIN ST	RCRA NonGen / NLR	Higher	1092, 0.207, North
K64	TUNE UP CENTER	193 MAIN ST	LUST	Higher	1104, 0.209, North
K65	ORANGE INDEPENDENT	187 S MAIN ST	CERS HAZ WASTE, HAZNET, CERS, HWTS	Higher	1148, 0.217, North
K66	ORANGE INDEPENDENT	187 S MAIN ST	RCRA NonGen / NLR	Higher	1148, 0.217, North
J67	ORANGE COMMERCE CENT	505 S MAIN	SWEEPS UST, CA FID UST	Lower	1150, 0.218, South
L68	LA VETA SERVICE STAT	1650 W LA VETA AVE	CERS HAZ WASTE, CERS TANKS, HAZNET, CERS	Lower	1195, 0.226, SW
L69	TONY'S UNION 76	1650 W. LA VETA AVE.	UST	Lower	1195, 0.226, SW
L70	TONYS UNOCAL 76	1650 W LA VETA AVE	RCRA-SQG, FINDS, ECHO, HAZNET, HWTS	Lower	1195, 0.226, SW
L71	STATION #5182	1650 W LA VETA AVE	HIST UST	Lower	1195, 0.226, SW
L72	UNION OIL SERVICE ST	1650 W LA VETA AVE	HIST UST	Lower	1195, 0.226, SW
L73	TONY'S UNOCAL	1650 W LA VETA	SWEEPS UST, CA FID UST	Lower	1195, 0.226, SW
L74	STATION 5182	1650 WEST LA VETA AV	HIST UST	Lower	1195, 0.226, SW
M75	FAR WEST TOWING	1138 W CHAPMAN AVE	LUST, CERS	Higher	1753, 0.332, NNE
N76	93098	1409 W CHAPMAN AVE	LUST, HIST UST, CERS	Higher	1821, 0.345, North
M77	FAR WEST TOWING	1138 CHAPMAN	LUST, HIST CORTESE	Higher	1850, 0.350, NNE
N78	ORANGE CAR WASH INC.	1405 W CHAPMAN AVE	LUST, CERS HAZ WASTE, CERS TANKS, HAZNET, CERS,...	Higher	1876, 0.355, North

MAPPED SITES SUMMARY

Target Property Address:
353, 363 & 393 EAST MAIN STREET
ORANGE, CA 92868

Click on Map ID to see full detail.

MAP ID	SITE NAME	ADDRESS	DATABASE ACRONYMS	RELATIVE ELEVATION	DIST (ft. & mi.) DIRECTION
O79	SMOG EXPRESS	904 W CHAPMAN AVE	LUST, CERS	Higher	2129, 0.403, NE
O80	FCE AUTOMOTIVE	848 CHAPMAN AVE	LUST, SWEEPS UST, CA FID UST, CHMIRS, Cortese,...	Higher	2226, 0.422, NE
81	SMOG EXPRESS	904 CHAPMAN	LUST, HIST CORTESE	Higher	2453, 0.465, NE
82	NEWPORT CH INTERNATI	1100 W TOWN & COUNTR	PROC	Higher	2560, 0.485, SSE
P83	MITCHELL AUTO SERVIC	700 W CHAPMAN AVE	LUST, CERS HAZ WASTE, CERS TANKS, HAZNET, CERS,...	Higher	2593, 0.491, NE
P84	MITCHELL AUTO SERVIC	700 CHAPMAN	LUST, CERS	Higher	2593, 0.491, NE
Q85	SO CAL GAS/ORANGE MG	E OF PIXSLEY BTW CHA	EDR MGP	Higher	3042, 0.576, NE
R86	AMF NEWPORT DIVERS	426 WEST ALMOND	ENVIROSTOR	Higher	3072, 0.582, ENE
R87	AMF VOIT INC	426 W ALMOND	SEMS-ARCHIVE, CORRACTS, RCRA-TSDF, RCRA-SQG,...	Higher	3072, 0.582, ENE
Q88	SO CAL GAS/ORANGE MG	E OF PIXLEY ST BTW C	ENVIROSTOR, VCP	Higher	3122, 0.591, ENE
89	TOWN AND COUNTRY MAN	555 EAST MEMORY LANE	ENVIROSTOR	Higher	3438, 0.651, SE
90	LORIN GRISET NEW ELE	2800 NORTH FARMERS D	ENVIROSTOR, SCH	Lower	4080, 0.773, SW
91	UNOCAL	2525 NORTH MAIN	Notify 65	Lower	4386, 0.831, South
92	STATEK CORP.	512 N. MAIN STREET	ENVIROSTOR, EMI	Lower	4489, 0.850, North
S93	STEVENS METAL FINISH	1607 W ORANGE GROVE	RCRA-LQG, ENVIROSTOR	Lower	4733, 0.896, North
S94	DATA CIRCUITS INC	1607 W ORANGE GROVE	CORRACTS, RCRA-TSDF, RCRA-SQG	Lower	4733, 0.896, North
S95	DATA CIRCUITSINC.	1607 W ORANGE GROVE	ENVIROSTOR, Orange Co. Industrial Site, HWP, CERS	Lower	4733, 0.896, North
S96	DATA CIRCUITS INC.	1607 WEST ORANGEGROV	ENVIROSTOR	Lower	4733, 0.896, North
97	CREST CLEANERS	2739 NORTH GRAND AVE	ENVIROSTOR	Higher	5034, 0.953, SE

EXECUTIVE SUMMARY

TARGET PROPERTY SEARCH RESULTS

The target property was identified in the following records. For more information on this property see page 9 of the attached EDR Radius Map report:

Site	Database(s)	EPA ID
LA AMISTAD DENTAL CE 353 S MAIN ST ORANGE, CA 92868	HAZNET GEPAID: CAL000176752 HWTS	N/A

DATABASES WITH NO MAPPED SITES

No mapped sites were found in EDR's search of available ("reasonably ascertainable ") government records either on the target property or within the search radius around the target property for the following databases:

STANDARD ENVIRONMENTAL RECORDS

Federal NPL site list

NPL..... National Priority List
Proposed NPL..... Proposed National Priority List Sites
NPL LIENS..... Federal Superfund Liens

Federal Delisted NPL site list

Delisted NPL..... National Priority List Deletions

Federal CERCLIS list

FEDERAL FACILITY..... Federal Facility Site Information listing
SEMS..... Superfund Enterprise Management System

Federal CERCLIS NFRAP site list

SEMS-ARCHIVE..... Superfund Enterprise Management System Archive

Federal RCRA non-CORRACTS TSD facilities list

RCRA-TSDF..... RCRA - Treatment, Storage and Disposal

Federal RCRA generators list

RCRA-VSQG..... RCRA - Very Small Quantity Generators (Formerly Conditionally Exempt Small Quantity Generators)

Federal institutional controls / engineering controls registries

LUCIS..... Land Use Control Information System

EXECUTIVE SUMMARY

US ENG CONTROLS..... Engineering Controls Sites List
US INST CONTROLS..... Institutional Controls Sites List

Federal ERNS list

ERNS..... Emergency Response Notification System

State- and tribal - equivalent NPL

RESPONSE..... State Response Sites

State and tribal landfill and/or solid waste disposal site lists

SWF/LF..... Solid Waste Information System

State and tribal leaking storage tank lists

INDIAN LUST..... Leaking Underground Storage Tanks on Indian Land
CPS-SLIC..... Statewide SLIC Cases

State and tribal registered storage tank lists

FEMA UST..... Underground Storage Tank Listing
AST..... Aboveground Petroleum Storage Tank Facilities
INDIAN UST..... Underground Storage Tanks on Indian Land

State and tribal voluntary cleanup sites

INDIAN VCP..... Voluntary Cleanup Priority Listing
VCP..... Voluntary Cleanup Program Properties

State and tribal Brownfields sites

BROWNFIELDS..... Considered Brownfields Sites Listing

ADDITIONAL ENVIRONMENTAL RECORDS

Local Brownfield lists

US BROWNFIELDS..... A Listing of Brownfields Sites

Local Lists of Landfill / Solid Waste Disposal Sites

WMUDS/SWAT..... Waste Management Unit Database
SWRCY..... Recycler Database
HAULERS..... Registered Waste Tire Haulers Listing
INDIAN ODI..... Report on the Status of Open Dumps on Indian Lands
DEBRIS REGION 9..... Torres Martinez Reservation Illegal Dump Site Locations
ODI..... Open Dump Inventory
IHS OPEN DUMPS..... Open Dumps on Indian Land

Local Lists of Hazardous waste / Contaminated Sites

US HIST CDL..... Delisted National Clandestine Laboratory Register

EXECUTIVE SUMMARY

HIST Cal-Sites.....	Historical Calsites Database
SCH.....	School Property Evaluation Program
CDL.....	Clandestine Drug Labs
Toxic Pits.....	Toxic Pits Cleanup Act Sites
US CDL.....	National Clandestine Laboratory Register
PFAS.....	PFAS Contamination Site Location Listing

Local Land Records

LIENS.....	Environmental Liens Listing
LIENS 2.....	CERCLA Lien Information
DEED.....	Deed Restriction Listing

Records of Emergency Release Reports

HMIRS.....	Hazardous Materials Information Reporting System
CHMIRS.....	California Hazardous Material Incident Report System
LDS.....	Land Disposal Sites Listing
MCS.....	Military Cleanup Sites Listing
Orange Co. Industrial Site.....	List of Industrial Site Cleanups
SPILLS 90.....	SPILLS 90 data from FirstSearch

Other Ascertainable Records

FUDS.....	Formerly Used Defense Sites
DOD.....	Department of Defense Sites
SCRD DRYCLEANERS.....	State Coalition for Remediation of Drycleaners Listing
US FIN ASSUR.....	Financial Assurance Information
EPA WATCH LIST.....	EPA WATCH LIST
2020 COR ACTION.....	2020 Corrective Action Program List
TSCA.....	Toxic Substances Control Act
TRIS.....	Toxic Chemical Release Inventory System
SSTS.....	Section 7 Tracking Systems
ROD.....	Records Of Decision
RMP.....	Risk Management Plans
RAATS.....	RCRA Administrative Action Tracking System
PRP.....	Potentially Responsible Parties
PADS.....	PCB Activity Database System
ICIS.....	Integrated Compliance Information System
FTTS.....	FIFRA/ TSCA Tracking System - FIFRA (Federal Insecticide, Fungicide, & Rodenticide Act)/TSCA (Toxic Substances Control Act)
MLTS.....	Material Licensing Tracking System
COAL ASH DOE.....	Steam-Electric Plant Operation Data
COAL ASH EPA.....	Coal Combustion Residues Surface Impoundments List
PCB TRANSFORMER.....	PCB Transformer Registration Database
RADINFO.....	Radiation Information Database
HIST FTTS.....	FIFRA/TSCA Tracking System Administrative Case Listing
DOT OPS.....	Incident and Accident Data
CONSENT.....	Superfund (CERCLA) Consent Decrees
INDIAN RESERV.....	Indian Reservations
FUSRAP.....	Formerly Utilized Sites Remedial Action Program
UMTRA.....	Uranium Mill Tailings Sites
LEAD SMELTERS.....	Lead Smelter Sites
US AIRS.....	Aerometric Information Retrieval System Facility Subsystem
US MINES.....	Mines Master Index File

EXECUTIVE SUMMARY

ABANDONED MINES.....	Abandoned Mines
FINDS.....	Facility Index System/Facility Registry System
ECHO.....	Enforcement & Compliance History Information
UXO.....	Unexploded Ordnance Sites
DOCKET HWC.....	Hazardous Waste Compliance Docket Listing
FUELS PROGRAM.....	EPA Fuels Program Registered Listing
CA BOND EXP. PLAN.....	Bond Expenditure Plan
CUPA Listings.....	CUPA Resources List
EMI.....	Emissions Inventory Data
ENF.....	Enforcement Action Listing
Financial Assurance.....	Financial Assurance Information Listing
ICE.....	ICE
HWT.....	Registered Hazardous Waste Transporter Database
MINES.....	Mines Site Location Listing
MWMP.....	Medical Waste Management Program Listing
NPDES.....	NPDES Permits Listing
PEST LIC.....	Pesticide Regulation Licenses Listing
UIC.....	UIC Listing
UIC GEO.....	UIC GEO (GEOTRACKER)
WASTEWATER PITS.....	Oil Wastewater Pits Listing
WDS.....	Waste Discharge System
WIP.....	Well Investigation Program Case List
MILITARY PRIV SITES.....	MILITARY PRIV SITES (GEOTRACKER)
PROJECT.....	PROJECT (GEOTRACKER)
WDR.....	Waste Discharge Requirements Listing
CIWQS.....	California Integrated Water Quality System
CERS.....	CERS
NON-CASE INFO.....	NON-CASE INFO (GEOTRACKER)
OTHER OIL GAS.....	OTHER OIL & GAS (GEOTRACKER)
PROD WATER PONDS.....	PROD WATER PONDS (GEOTRACKER)
SAMPLING POINT.....	SAMPLING POINT (GEOTRACKER)
WELL STIM PROJ.....	Well Stimulation Project (GEOTRACKER)
MINES MRDS.....	Mineral Resources Data System

EDR RECOVERED GOVERNMENT ARCHIVES

Exclusive Recovered Govt. Archives

RGA LF.....	Recovered Government Archive Solid Waste Facilities List
RGA LUST.....	Recovered Government Archive Leaking Underground Storage Tank

SURROUNDING SITES: SEARCH RESULTS

Surrounding sites were identified in the following databases.

Elevations have been determined from the USGS Digital Elevation Model and should be evaluated on a relative (not an absolute) basis. Relative elevation information between sites of close proximity should be field verified. Sites with an elevation equal to or higher than the target property have been differentiated below from sites with an elevation lower than the target property. Page numbers and map identification numbers refer to the EDR Radius Map report where detailed data on individual sites can be reviewed.

Sites listed in ***bold italics*** are in multiple databases.

Unmappable (orphan) sites are not considered in the foregoing analysis.

EXECUTIVE SUMMARY

STANDARD ENVIRONMENTAL RECORDS

Federal RCRA CORRACTS facilities list

CORRACTS: CORRACTS is a list of handlers with RCRA Corrective Action Activity. This report shows which nationally-defined corrective action core events have occurred for every handler that has had corrective action activity.

A review of the CORRACTS list, as provided by EDR, and dated 12/16/2019 has revealed that there are 2 CORRACTS sites within approximately 1 mile of the target property.

<u>Equal/Higher Elevation</u>	<u>Address</u>	<u>Direction / Distance</u>	<u>Map ID</u>	<u>Page</u>
AMF VOIT INC EPA ID:: CAD049901176	426 W ALMOND	ENE 1/2 - 1 (0.582 mi.)	R87	308
<u>Lower Elevation</u>	<u>Address</u>	<u>Direction / Distance</u>	<u>Map ID</u>	<u>Page</u>
DATA CIRCUITS INC EPA ID:: CAD067625129	1607 W ORANGE GROVE	N 1/2 - 1 (0.896 mi.)	S94	337

Federal RCRA generators list

RCRA-LQG: RCRAInfo is EPA's comprehensive information system, providing access to data supporting the Resource Conservation and Recovery Act (RCRA) of 1976 and the Hazardous and Solid Waste Amendments (HSWA) of 1984. The database includes selective information on sites which generate, transport, store, treat and/or dispose of hazardous waste as defined by the Resource Conservation and Recovery Act (RCRA). Large quantity generators (LQGs) generate over 1,000 kilograms (kg) of hazardous waste, or over 1 kg of acutely hazardous waste per month.

A review of the RCRA-LQG list, as provided by EDR, and dated 12/16/2019 has revealed that there are 3 RCRA-LQG sites within approximately 0.25 miles of the target property.

<u>Equal/Higher Elevation</u>	<u>Address</u>	<u>Direction / Distance</u>	<u>Map ID</u>	<u>Page</u>
SAINT JOSEPH HOSPITA EPA ID:: CAL000091510	1100 W STEWART DR	E 0 - 1/8 (0.109 mi.)	F37	135
CHOC CHILDREN'S HOSP EPA ID:: CAL000384750	1201 WEST LA VETA AV	SE 1/8 - 1/4 (0.175 mi.)	I49	176
<u>Lower Elevation</u>	<u>Address</u>	<u>Direction / Distance</u>	<u>Map ID</u>	<u>Page</u>
CVS PHARMACY # 9725 EPA ID:: CAR000238410	480 SOUTH MAIN STREE	SSW 0 - 1/8 (0.120 mi.)	G39	137

EXECUTIVE SUMMARY

RCRA-SQG: RCRAInfo is EPA's comprehensive information system, providing access to data supporting the Resource Conservation and Recovery Act (RCRA) of 1976 and the Hazardous and Solid Waste Amendments (HSWA) of 1984. The database includes selective information on sites which generate, transport, store, treat and/or dispose of hazardous waste as defined by the Resource Conservation and Recovery Act (RCRA). Small quantity generators (SQGs) generate between 100 kg and 1,000 kg of hazardous waste per month.

A review of the RCRA-SQG list, as provided by EDR, and dated 12/16/2019 has revealed that there are 8 RCRA-SQG sites within approximately 0.25 miles of the target property.

<u>Equal/Higher Elevation</u>	<u>Address</u>	<u>Direction / Distance</u>	<u>Map ID</u>	<u>Page</u>
MORAN ROWEN AND DORS EPA ID:: CAD983624651	1310 W STEWART DR ST	SE 0 - 1/8 (0.022 mi.)	A8	33
JIUN RONG PENG M D EPA ID:: CAD983618638	1310 W STEWART DR 21	SE 0 - 1/8 (0.022 mi.)	A9	42
DAVID WILSONS FORD O EPA ID:: CAD981626807	230 S MAIN ST	N 1/8 - 1/4 (0.143 mi.)	H42	164
MORAN ROWEN AND DORS EPA ID:: CAD983625559	1201 W LA VETA AVE S	SE 1/8 - 1/4 (0.175 mi.)	I47	174
LAWRENCE S BARNETT M EPA ID:: CAD983635665	1201 W LA VETA AVE S	SE 1/8 - 1/4 (0.175 mi.)	I51	206
ORHTOPEDIC SURGERY M EPA ID:: CAD983617853	1201 W LA VETA AVE S	SE 1/8 - 1/4 (0.175 mi.)	I53	207
ST JOSEPH OUTPATIENT EPA ID:: CAD983658568	1140 W LA VETA AVE	SSE 1/8 - 1/4 (0.181 mi.)	I54	208
<u>Lower Elevation</u>	<u>Address</u>	<u>Direction / Distance</u>	<u>Map ID</u>	<u>Page</u>
TONYS UNOCAL 76 EPA ID:: CAD983589276	1650 W LA VETA AVE	SW 1/8 - 1/4 (0.226 mi.)	L70	251

State- and tribal - equivalent CERCLIS

ENVIROSTOR: The Department of Toxic Substances Control's (DTSC's) Site Mitigation and Brownfields Reuse Program's (SMBRP's) EnviroStor database identifies sites that have known contamination or sites for which there may be reasons to investigate further. The database includes the following site types: Federal Superfund sites (National Priorities List (NPL)); State Response, including Military Facilities and State Superfund; Voluntary Cleanup; and School sites. EnviroStor provides similar information to the information that was available in CalSites, and provides additional site information, including, but not limited to, identification of formerly-contaminated properties that have been released for reuse, properties where environmental deed restrictions have been recorded to prevent inappropriate land uses, and risk characterization information that is used to assess potential impacts to public health and the environment at contaminated sites.

A review of the ENVIROSTOR list, as provided by EDR, and dated 01/27/2020 has revealed that there are 10 ENVIROSTOR sites within approximately 1 mile of the target property.

<u>Equal/Higher Elevation</u>	<u>Address</u>	<u>Direction / Distance</u>	<u>Map ID</u>	<u>Page</u>
AMF NEWPORT DIVERS Facility Id: 30340005 Status: Refer: Other Agency	426 WEST ALMOND	ENE 1/2 - 1 (0.582 mi.)	R86	306
AMF VOIT INC	426 W ALMOND	ENE 1/2 - 1 (0.582 mi.)	R87	308

EXECUTIVE SUMMARY

Facility Id: 80001403
Status: No Action Required

SO CAL GAS/ORANGE MG Facility Id: 30490106 Status: Active	E OF PIXLEY ST BTW C	ENE 1/2 - 1 (0.591 mi.)	Q88	318
TOWN AND COUNTRY MAN Facility Id: 60002717 Status: Active	555 EAST MEMORY LANE	SE 1/2 - 1 (0.651 mi.)	89	324
CREST CLEANERS Facility Id: 30720012 Status: Refer: 1248 Local Agency	2739 NORTH GRAND AVE	SE 1/2 - 1 (0.953 mi.)	97	349

<u>Lower Elevation</u>	<u>Address</u>	<u>Direction / Distance</u>	<u>Map ID</u>	<u>Page</u>
LORIN GRISET NEW ELE Facility Id: 30010010 Status: Certified	2800 NORTH FARMERS D	SW 1/2 - 1 (0.773 mi.)	90	326
STATEK CORP. Facility Id: 71002448 Status: Inactive - Needs Evaluation	512 N. MAIN STREET	N 1/2 - 1 (0.850 mi.)	92	331
STEVENS METAL FINISH Facility Id: 71002672 Status: No Further Action	1607 W ORANGE GROVE	N 1/2 - 1 (0.896 mi.)	S93	332
DATA CIRCUITS INC. Facility Id: 80001460 Status: Active	1607 W ORANGE GROVE	N 1/2 - 1 (0.896 mi.)	S95	344
DATA CIRCUITS INC. Facility Id: 30360005 Status: Refer: RCRA	1607 WEST ORANGEGROV	N 1/2 - 1 (0.896 mi.)	S96	348

State and tribal leaking storage tank lists

LUST: Leaking Underground Storage Tank (LUST) Sites included in GeoTracker. GeoTracker is the Water Boards data management system for sites that impact, or have the potential to impact, water quality in California, with emphasis on groundwater.

A review of the LUST list, as provided by EDR, has revealed that there are 20 LUST sites within approximately 0.5 miles of the target property.

<u>Equal/Higher Elevation</u>	<u>Address</u>	<u>Direction / Distance</u>	<u>Map ID</u>	<u>Page</u>
MEDICAL PROVIDENCE A Database: LUST, Date of Government Version: 12/09/2019 Status: Completed - Case Closed Global Id: T0605999125	1310 W STEWART	SE 0 - 1/8 (0.022 mi.)	A10	43
MEDICAL PROVIDENCE A Database: LUST REG 8, Date of Government Version: 02/14/2005 Facility Status: Case Closed Global ID: T0605999125	1310 STEWART	SE 0 - 1/8 (0.022 mi.)	A12	47
DON CLARK AUTO SERVI Database: LUST, Date of Government Version: 12/09/2019	305 SO MAIN	N 0 - 1/8 (0.038 mi.)	B15	49

EXECUTIVE SUMMARY

Status: Completed - Case Closed
Global Id: T0605901501

DON CLARK AUTO	305 MAIN	NNE 0 - 1/8 (0.057 mi.)	17	53
Database: LUST REG 8, Date of Government Version: 02/14/2005				
Facility Status: Case Closed				
Global ID: T0605901501				
7-ELEVEN	290 S MAIN ST	NNW 0 - 1/8 (0.070 mi.)	D23	81
Database: ORANGE CO. LUST, Date of Government Version: 10/04/2019				
Facility Id: 99UT013				
EARNST FORD INC	230 S MAIN ST	N 1/8 - 1/4 (0.143 mi.)	H41	161
Database: LUST, Date of Government Version: 12/09/2019				
Status: Completed - Case Closed				
Global ID: T0605901393				
DAVID WILSONS FORD O	230 S MAIN ST	N 1/8 - 1/4 (0.143 mi.)	H42	164
Database: LUST REG 8, Date of Government Version: 02/14/2005				
Facility Status: Case Closed				
Global ID: T0605901393				
GENETICS CENTER	211 S MAIN ST	N 1/8 - 1/4 (0.151 mi.)	H43	167
Database: ORANGE CO. LUST, Date of Government Version: 10/04/2019				
Facility Id: 00UT024				
FORMER ROSEBURROUGH	211 MAIN	N 1/8 - 1/4 (0.167 mi.)	H45	169
Database: LUST REG 8, Date of Government Version: 02/14/2005				
Database: LUST, Date of Government Version: 12/09/2019				
Status: Completed - Case Closed				
Facility Status: Case Closed				
Facility Status: Preliminary site assessment underway				
Global Id: T0605999024				
Global ID: T0605999024				
Global ID: T0605999092				
THE TUNE-UP CENTER	193 S MAIN	N 1/8 - 1/4 (0.207 mi.)	K62	223
Database: LUST, Date of Government Version: 12/09/2019				
Status: Completed - Case Closed				
Global Id: T0605999017				
TUNE UP CENTER	193 MAIN ST	N 1/8 - 1/4 (0.209 mi.)	K64	231
Database: LUST REG 8, Date of Government Version: 02/14/2005				
Facility Status: Case Closed				
Global ID: T0605999017				
FAR WEST TOWING	1138 W CHAPMAN AVE	NNE 1/4 - 1/2 (0.332 mi.)	M75	261
Database: LUST, Date of Government Version: 12/09/2019				
Status: Completed - Case Closed				
Global Id: T0605901458				
93098	1409 W CHAPMAN AVE	N 1/4 - 1/2 (0.345 mi.)	N76	262
Database: LUST, Date of Government Version: 12/09/2019				
Status: Completed - Case Closed				
Global Id: T0605901236				
FAR WEST TOWING	1138 CHAPMAN	NNE 1/4 - 1/2 (0.350 mi.)	M77	266
Database: LUST REG 8, Date of Government Version: 02/14/2005				
Facility Status: Case Closed				
Global ID: T0605901458				
ORANGE CAR WASH INC.	1405 W CHAPMAN AVE	N 1/4 - 1/2 (0.355 mi.)	N78	267
Database: ORANGE CO. LUST, Date of Government Version: 10/04/2019				

EXECUTIVE SUMMARY

Facility Id: 98UT013

SMOG EXPRESS	904 W CHAPMAN AVE	NE 1/4 - 1/2 (0.403 mi.)	O79	279
Database: LUST, Date of Government Version: 12/09/2019				
Status: Completed - Case Closed				
Global Id: T0605901289				

FCE AUTOMOTIVE	848 CHAPMAN AVE	NE 1/4 - 1/2 (0.422 mi.)	O80	281
Database: LUST REG 8, Date of Government Version: 02/14/2005				
Database: LUST, Date of Government Version: 12/09/2019				
Status: Open - Inactive				
Facility Status: Leak being confirmed				
Global Id: T0605901309				
Global ID: T0605901309				

SMOG EXPRESS	904 CHAPMAN	NE 1/4 - 1/2 (0.465 mi.)	81	288
Database: LUST REG 8, Date of Government Version: 02/14/2005				
Facility Status: Case Closed				
Global ID: T0605901289				

MITCHELL AUTO SERVIC	700 W CHAPMAN AVE	NE 1/4 - 1/2 (0.491 mi.)	P83	290
Database: ORANGE CO. LUST, Date of Government Version: 10/04/2019				
Facility Id: 98UT101				

MITCHELL AUTO SERVIC	700 CHAPMAN	NE 1/4 - 1/2 (0.491 mi.)	P84	303
Database: LUST REG 8, Date of Government Version: 02/14/2005				
Database: LUST, Date of Government Version: 12/09/2019				
Status: Completed - Case Closed				
Facility Status: Case Closed				
Global Id: T0605902228				
Global ID: T0605902228				

State and tribal registered storage tank lists

UST: The Underground Storage Tank database contains registered USTs. USTs are regulated under Subtitle I of the Resource Conservation and Recovery Act (RCRA). The data come from the State Water Resources Control Board's Hazardous Substance Storage Container Database.

A review of the UST list, as provided by EDR, has revealed that there are 11 UST sites within approximately 0.25 miles of the target property.

<u>Equal/Higher Elevation</u>	<u>Address</u>	<u>Direction / Distance</u>	<u>Map ID</u>	<u>Page</u>
PROVIDENCE BUILDING Database: UST, Date of Government Version: 12/09/2019 Facility Id: FA0036518	1310 W STEWART DR	SE 0 - 1/8 (0.022 mi.)	A13	48
7-ELEVEN INC #19969 Database: UST, Date of Government Version: 12/09/2019 Facility Id: 30-030-012352 Facility Id: FA0049915	290 S. MAIN ST.	NNW 0 - 1/8 (0.070 mi.)	D24	83
ST JOSEPH POWER PLAN Database: UST, Date of Government Version: 12/09/2019 Facility Id: FA0065765	1140 W PALMYRA	NE 0 - 1/8 (0.108 mi.)	E32	108
ST JOSEPH HOSPITAL Database: UST, Date of Government Version: 12/09/2019	1100 W STEWART DR	E 0 - 1/8 (0.109 mi.)	F33	108

EXECUTIVE SUMMARY

Facility Id: FA0036517				
ST. JOSEPH'S HOSPITA	1100 WEST STEWART	E 0 - 1/8 (0.109 mi.)	F38	137
Database: UST, Date of Government Version: 12/09/2019				
Facility Id: 30-030-022138				
CHOC NORTH TOWER	1201 W LA VETA AVE S	SE 1/8 - 1/4 (0.175 mi.)	I48	176
Database: UST, Date of Government Version: 12/09/2019				
Facility Id: FA0060888				
CHOC SOUTH TOWER	1201 W LA VETA AVE S	SE 1/8 - 1/4 (0.175 mi.)	I52	207
Database: UST, Date of Government Version: 12/09/2019				
Facility Id: FA0062534				
ST JOSEPH HOSPITAL O	1140 W LA VETA AVE	SSE 1/8 - 1/4 (0.181 mi.)	I56	218
Database: UST, Date of Government Version: 12/09/2019				
Facility Id: FA0036463				
CENTRUM NORTH	1120 W. LA VETA AVE	SE 1/8 - 1/4 (0.206 mi.)	I60	221
Database: UST, Date of Government Version: 12/09/2019				
Facility Id: 30-030-800069				

<u>Lower Elevation</u>	<u>Address</u>	<u>Direction / Distance</u>	<u>Map ID</u>	<u>Page</u>
CHILDREN'S HOSPITAL	455 SOUTH MAIN STREE	S 0 - 1/8 (0.088 mi.)	C30	101
Database: UST, Date of Government Version: 12/09/2019				
Facility Id: 30-030-065155				
TONY'S UNION 76	1650 W. LA VETA AVE.	SW 1/8 - 1/4 (0.226 mi.)	L69	251
Database: UST, Date of Government Version: 12/09/2019				
Facility Id: 30-030-017864				
Facility Id: FA0059807				

ADDITIONAL ENVIRONMENTAL RECORDS

Local Lists of Hazardous waste / Contaminated Sites

CERS HAZ WASTE: List of sites in the California Environmental Protection Agency (CalEPA) Regulated Site Portal which fall under the Hazardous Chemical Management, Hazardous Waste Onsite Treatment, Household Hazardous Waste Collection, Hazardous Waste Generator, and RCRA LQ HW Generator programs.

A review of the CERS HAZ WASTE list, as provided by EDR, and dated 01/21/2020 has revealed that there are 10 CERS HAZ WASTE sites within approximately 0.25 miles of the target property.

<u>Equal/Higher Elevation</u>	<u>Address</u>	<u>Direction / Distance</u>	<u>Map ID</u>	<u>Page</u>
7-ELEVEN STORE 19969	290 S MAIN ST	NNW 0 - 1/8 (0.070 mi.)	D22	58
SAINT JOSEPH HOSPITA	1100 W STEWART	E 0 - 1/8 (0.109 mi.)	F34	109
CHOC NORTH TOWER	1201 W LA VETA AVE S	SE 1/8 - 1/4 (0.175 mi.)	I50	183
ST JOSEPH HOSPITAL O	1140 W LA VETA AVE	SSE 1/8 - 1/4 (0.181 mi.)	I55	210
THE TUNE-UP CENTER	193 S MAIN	N 1/8 - 1/4 (0.207 mi.)	K62	223
ORANGE INDEPENDENT	187 S MAIN ST	N 1/8 - 1/4 (0.217 mi.)	K65	232
<u>Lower Elevation</u>	<u>Address</u>	<u>Direction / Distance</u>	<u>Map ID</u>	<u>Page</u>
CRYSTAL CLEAR CLEAN	358 S MAIN ST	NW 0 - 1/8 (0.011 mi.)	A3	11
STAPLES THE OFFICE S	330 S MAIN ST	NNW 0 - 1/8 (0.014 mi.)	B5	19
CVS PHARMACY #9725	480 S MAIN ST	SSW 0 - 1/8 (0.120 mi.)	G40	141

EXECUTIVE SUMMARY

<u>Lower Elevation</u>	<u>Address</u>	<u>Direction / Distance</u>	<u>Map ID</u>	<u>Page</u>
LA VETA SERVICE STAT	1650 W LA VETA AVE	SW 1/8 - 1/4 (0.226 mi.)	L68	241

Local Lists of Registered Storage Tanks

SWEEPS UST: Statewide Environmental Evaluation and Planning System. This underground storage tank listing was updated and maintained by a company contacted by the SWRCB in the early 1990's. The listing is no longer updated or maintained. The local agency is the contact for more information on a site on the SWEEPS list.

A review of the SWEEPS UST list, as provided by EDR, and dated 06/01/1994 has revealed that there are 8 SWEEPS UST sites within approximately 0.25 miles of the target property.

<u>Equal/Higher Elevation</u>	<u>Address</u>	<u>Direction / Distance</u>	<u>Map ID</u>	<u>Page</u>
7-ELEVEN STORE 2174- Status: A Tank Status: A Comp Number: 12352	290 S MAIN	NNW 0 - 1/8 (0.070 mi.)	D20	55
SAINT JOSEPH HOSPITA Status: A Tank Status: A Comp Number: 22138	1100 W STEWART	E 0 - 1/8 (0.109 mi.)	F34	109
ST JOSEPH MEDICAL OF Status: A Tank Status: A Comp Number: 800061	1140 W LA VETA	SSE 1/8 - 1/4 (0.181 mi.)	I57	218
CENTRUM NORTH Status: A Tank Status: A Comp Number: 800069	1120 W. LA VETA	SE 1/8 - 1/4 (0.206 mi.)	I59	221
THE TUNE-UP CENTER Status: A Tank Status: A Comp Number: 800043	193 S MAIN	N 1/8 - 1/4 (0.207 mi.)	K62	223

<u>Lower Elevation</u>	<u>Address</u>	<u>Direction / Distance</u>	<u>Map ID</u>	<u>Page</u>
CHILDRENS HOSP OF OR Status: A Tank Status: A Comp Number: 65155	455 S MAIN	S 0 - 1/8 (0.088 mi.)	C29	100
ORANGE COMMERCE CENT Status: A Tank Status: A Comp Number: 800015	505 S MAIN	S 1/8 - 1/4 (0.218 mi.)	J67	240
TONY'S UNOCAL Status: A Tank Status: A Comp Number: 17864	1650 W LA VETA	SW 1/8 - 1/4 (0.226 mi.)	L73	259

EXECUTIVE SUMMARY

HIST UST: Historical UST Registered Database.

A review of the HIST UST list, as provided by EDR, and dated 10/15/1990 has revealed that there are 11 HIST UST sites within approximately 0.25 miles of the target property.

<u>Equal/Higher Elevation</u>	<u>Address</u>	<u>Direction / Distance</u>	<u>Map ID</u>	<u>Page</u>
DON CLARK AUTO SERVI Facility Id: 00000054009	305 SO MAIN	N 0 - 1/8 (0.038 mi.)	B15	49
7-ELEVEN STORE 19969 Facility Id: 00000012352	290 S MAIN ST	NNW 0 - 1/8 (0.070 mi.)	D26	84
SOUTHLAND CORP SAINT JOSEPH HOSPITA Facility Id: 00000022138	290 S MAIN ST 1100 W STEWART DR	NNW 0 - 1/8 (0.070 mi.) E 0 - 1/8 (0.109 mi.)	D27 F35	88 128
1X ST. JOSEPH'S HOSP EARNST FORD INC Facility Id: 00000052944	1100 WEST STEWART DR 230 S MAIN ST	E 0 - 1/8 (0.109 mi.) N 1/8 - 1/4 (0.143 mi.)	F36 H41	129 161
<u>Lower Elevation</u>	<u>Address</u>	<u>Direction / Distance</u>	<u>Map ID</u>	<u>Page</u>
CHILDRENS HOSPITAL O Facility Id: 00000065155	455 SO MAIN STREET	S 0 - 1/8 (0.088 mi.)	C28	92
UNION BANK SQUARE Facility Id: 00000059848	1550 LA VETA	SW 1/8 - 1/4 (0.165 mi.)	44	168
STATION #5182 Facility Id: 00000043640	1650 W LA VETA AVE	SW 1/8 - 1/4 (0.226 mi.)	L71	257
UNION OIL SERVICE ST Facility Id: 00000017864	1650 W LA VETA AVE	SW 1/8 - 1/4 (0.226 mi.)	L72	258
STATION 5182	1650 WEST LA VETA AV	SW 1/8 - 1/4 (0.226 mi.)	L74	260

CA FID UST: The Facility Inventory Database contains active and inactive underground storage tank locations. The source is the State Water Resource Control Board.

A review of the CA FID UST list, as provided by EDR, and dated 10/31/1994 has revealed that there are 7 CA FID UST sites within approximately 0.25 miles of the target property.

<u>Equal/Higher Elevation</u>	<u>Address</u>	<u>Direction / Distance</u>	<u>Map ID</u>	<u>Page</u>
7-ELEVEN STORE 2174- Facility Id: 30006493 Status: A	290 S MAIN	NNW 0 - 1/8 (0.070 mi.)	D20	55
SAINT JOSEPH HOSPITA Facility Id: 30000067 Status: A	1100 W STEWART	E 0 - 1/8 (0.109 mi.)	F34	109
ST JOSEPH MEDICAL OF Facility Id: 30000124 Status: A	1140 W LA VETA	SSE 1/8 - 1/4 (0.181 mi.)	I57	218
THE TUNE-UP CENTER Facility Id: 30017926 Status: A	193 S MAIN	N 1/8 - 1/4 (0.207 mi.)	K62	223
<u>Lower Elevation</u>	<u>Address</u>	<u>Direction / Distance</u>	<u>Map ID</u>	<u>Page</u>
CHILDRENS HOSP OF OR	455 S MAIN	S 0 - 1/8 (0.088 mi.)	C29	100

EXECUTIVE SUMMARY

Facility Id: 30003160

Status: A

ORANGE COMMERCE CENT

505 S MAIN

S 1/8 - 1/4 (0.218 mi.)

J67

240

Facility Id: 30014076

Status: A

TONY'S UNOCAL

1650 W LA VETA

SW 1/8 - 1/4 (0.226 mi.)

L73

259

Facility Id: 30010129

Status: A

CERS TANKS: List of sites in the California Environmental Protection Agency (CalEPA) Regulated Site Portal which fall under the Aboveground Petroleum Storage and Underground Storage Tank regulatory programs.

A review of the CERS TANKS list, as provided by EDR, and dated 01/21/2020 has revealed that there are 7 CERS TANKS sites within approximately 0.25 miles of the target property.

<u>Equal/Higher Elevation</u>	<u>Address</u>	<u>Direction / Distance</u>	<u>Map ID</u>	<u>Page</u>
PROVIDENCE BUILDING	1310 W STEWART DR	SE 0 - 1/8 (0.022 mi.)	A7	23
7-ELEVEN STORE 19969	290 S MAIN ST	NNW 0 - 1/8 (0.070 mi.)	D22	58
ST JOSEPH POWER PLAN	1140 W PALMYRA	NE 0 - 1/8 (0.108 mi.)	E31	101
SAINT JOSEPH HOSPITA	1100 W STEWART	E 0 - 1/8 (0.109 mi.)	F34	109
CHOC NORTH TOWER	1201 W LA VETA AVE S	SE 1/8 - 1/4 (0.175 mi.)	I50	183
ST JOSEPH HOSPITAL O	1140 W LA VETA AVE	SSE 1/8 - 1/4 (0.181 mi.)	I55	210
<u>Lower Elevation</u>	<u>Address</u>	<u>Direction / Distance</u>	<u>Map ID</u>	<u>Page</u>
LA VETA SERVICE STAT	1650 W LA VETA AVE	SW 1/8 - 1/4 (0.226 mi.)	L68	241

Other Ascertainable Records

RCRA NonGen / NLR: RCRAInfo is EPA's comprehensive information system, providing access to data supporting the Resource Conservation and Recovery Act (RCRA) of 1976 and the Hazardous and Solid Waste Amendments (HSWA) of 1984. The database includes selective information on sites which generate, transport, store, treat and/or dispose of hazardous waste as defined by the Resource Conservation and Recovery Act (RCRA). Non-Generators do not presently generate hazardous waste.

A review of the RCRA NonGen / NLR list, as provided by EDR, and dated 12/16/2019 has revealed that there are 10 RCRA NonGen / NLR sites within approximately 0.25 miles of the target property.

<u>Equal/Higher Elevation</u>	<u>Address</u>	<u>Direction / Distance</u>	<u>Map ID</u>	<u>Page</u>
PROVIDENCE DENTAL GR EPA ID:: CAL000326761	1310 W STEWART DR ST	SE 0 - 1/8 (0.022 mi.)	A6	22
ORANGE ORTHOPEDIC ME EPA ID:: CAD983624842	1310 W STEWART DR NO	SE 0 - 1/8 (0.022 mi.)	A11	45
7-ELEVEN STORE 19969 EPA ID:: CAD981463821	290 S MAIN ST	NNW 0 - 1/8 (0.070 mi.)	D21	57
SPINE & SPORTS SURGI EPA ID:: CAL000432359	1120 W LA VETA AVE S	SE 1/8 - 1/4 (0.206 mi.)	I61	221
MAIN AUTO CARE INC.	193 S MAIN ST	N 1/8 - 1/4 (0.207 mi.)	K63	230

EXECUTIVE SUMMARY

EPA ID:: CAL000343976				
ORANGE INDEPENDENT	187 S MAIN ST	N 1/8 - 1/4 (0.217 mi.)	K66	239
EPA ID:: CAL000039923				
<u>Lower Elevation</u>	<u>Address</u>	<u>Direction / Distance</u>	<u>Map ID</u>	<u>Page</u>
Not reported	358 S MAIN ST	NW 0 - 1/8 (0.011 mi.)	A2	10
EPA ID:: CAL000447264				
STAPLES THE OFFICE S	330 S MAIN ST	NNW 0 - 1/8 (0.014 mi.)	B4	18
EPA ID:: CAL000390811				
Not reported	381 S CREST RD	W 1/8 - 1/4 (0.170 mi.)	46	173
EPA ID:: CAC003043889				
PACIFIC BELL	500 S MAIN ST	S 1/8 - 1/4 (0.198 mi.)	J58	219
EPA ID:: CAD980882641				

Cortese: The sites for the list are designated by the State Water Resource Control Board (LUST), the Integrated Waste Board (SWF/LS), and the Department of Toxic Substances Control (Cal-Sites).

A review of the Cortese list, as provided by EDR, and dated 12/18/2019 has revealed that there is 1 Cortese site within approximately 0.5 miles of the target property.

<u>Equal/Higher Elevation</u>	<u>Address</u>	<u>Direction / Distance</u>	<u>Map ID</u>	<u>Page</u>
FCE AUTOMOTIVE	848 CHAPMAN AVE	NE 1/4 - 1/2 (0.422 mi.)	O80	281
Cleanup Status: OPEN - INACTIVE				

DRYCLEANERS: A list of drycleaner related facilities that have EPA ID numbers. These are facilities with certain SIC codes: power laundries, family and commercial; garment pressing and cleaners' agents; linen supply; coin-operated laundries and cleaning; drycleaning plants except rugs; carpet and upholster cleaning; industrial launderers; laundry and garment services.

A review of the DRYCLEANERS list, as provided by EDR, has revealed that there is 1 DRYCLEANERS site within approximately 0.25 miles of the target property.

<u>Lower Elevation</u>	<u>Address</u>	<u>Direction / Distance</u>	<u>Map ID</u>	<u>Page</u>
CRYSTAL CLEAR CLEANE	358 S MAIN ST	NW 0 - 1/8 (0.011 mi.)	A3	11
Database: DRYCLEANERS, Date of Government Version: 12/04/2019				
Database: DRYCLEAN SOUTH COAST, Date of Government Version: 01/31/2020				
EPA Id: CAL000299534				
EPA Id: CAL000447264				

HIST CORTESE: The sites for the list are designated by the State Water Resource Control Board [LUST], the Integrated Waste Board [SWF/LS], and the Department of Toxic Substances Control [CALSITES]. This listing is no longer updated by the state agency.

A review of the HIST CORTESE list, as provided by EDR, and dated 04/01/2001 has revealed that there are 4 HIST CORTESE sites within approximately 0.5 miles of the target property.

<u>Equal/Higher Elevation</u>	<u>Address</u>	<u>Direction / Distance</u>	<u>Map ID</u>	<u>Page</u>
DON CLARK AUTO	305 MAIN	NNE 0 - 1/8 (0.057 mi.)	17	53

EXECUTIVE SUMMARY

Reg Id: 083002010T				
FAR WEST TOWING	1138 CHAPMAN	NNE 1/4 - 1/2 (0.350 mi.)	M77	266
Reg Id: 083001954T				
FCE AUTOMOTIVE	848 CHAPMAN AVE	NE 1/4 - 1/2 (0.422 mi.)	O80	281
Reg Id: 083001739T				
Reg Id: 083001608T				
SMOG EXPRESS	904 CHAPMAN	NE 1/4 - 1/2 (0.465 mi.)	81	288
Reg Id: 083001703T				

HWP: Detailed information on permitted hazardous waste facilities and corrective action ("cleanups") tracked in EnviroStor.

A review of the HWP list, as provided by EDR, and dated 11/18/2019 has revealed that there are 2 HWP sites within approximately 1 mile of the target property.

<u>Equal/Higher Elevation</u>	<u>Address</u>	<u>Direction / Distance</u>	<u>Map ID</u>	<u>Page</u>
AMF VOIT INC	426 W ALMOND	ENE 1/2 - 1 (0.582 mi.)	R87	308
EPA Id: CAD049901176				
Cleanup Status: CLOSED				
<u>Lower Elevation</u>	<u>Address</u>	<u>Direction / Distance</u>	<u>Map ID</u>	<u>Page</u>
DATA CIRCUITS INC.	1607 W ORANGE GROVE	N 1/2 - 1 (0.896 mi.)	S95	344
EPA Id: CAD067625129				
Cleanup Status: CLOSED				

PROC: A listing of certified processors.

A review of the PROC list, as provided by EDR, and dated 12/09/2019 has revealed that there is 1 PROC site within approximately 0.5 miles of the target property.

<u>Equal/Higher Elevation</u>	<u>Address</u>	<u>Direction / Distance</u>	<u>Map ID</u>	<u>Page</u>
NEWPORT CH INTERNATI	1100 W TOWN & COUNTR	SSE 1/4 - 1/2 (0.485 mi.)	82	289
Cert Id: PR18737.001				
Reg Id: 18737				

Notify 65: Listings of all Proposition 65 incidents reported to counties by the State Water Resources Control Board and the Regional Water Quality Control Board. This database is no longer updated by the reporting agency.

A review of the Notify 65 list, as provided by EDR, and dated 12/11/2019 has revealed that there is 1 Notify 65 site within approximately 1 mile of the target property.

<u>Lower Elevation</u>	<u>Address</u>	<u>Direction / Distance</u>	<u>Map ID</u>	<u>Page</u>
UNOCAL	2525 NORTH MAIN	S 1/2 - 1 (0.831 mi.)	91	330

EXECUTIVE SUMMARY

EDR HIGH RISK HISTORICAL RECORDS

EDR Exclusive Records

EDR MGP: The EDR Proprietary Manufactured Gas Plant Database includes records of coal gas plants (manufactured gas plants) compiled by EDR's researchers. Manufactured gas sites were used in the United States from the 1800's to 1950's to produce a gas that could be distributed and used as fuel. These plants used whale oil, rosin, coal, or a mixture of coal, oil, and water that also produced a significant amount of waste. Many of the byproducts of the gas production, such as coal tar (oily waste containing volatile and non-volatile chemicals), sludges, oils and other compounds are potentially hazardous to human health and the environment. The byproduct from this process was frequently disposed of directly at the plant site and can remain or spread slowly, serving as a continuous source of soil and groundwater contamination.

A review of the EDR MGP list, as provided by EDR, has revealed that there is 1 EDR MGP site within approximately 1 mile of the target property.

<u>Equal/Higher Elevation</u>	<u>Address</u>	<u>Direction / Distance</u>	<u>Map ID</u>	<u>Page</u>
SO CAL GAS/ORANGE MG	E OF PIXSLEY BTW CHA	NE 1/2 - 1 (0.576 mi.)	Q85	306

EDR Hist Auto: EDR has searched selected national collections of business directories and has collected listings of potential gas station/filling station/service station sites that were available to EDR researchers. EDR's review was limited to those categories of sources that might, in EDR's opinion, include gas station/filling station/service station establishments. The categories reviewed included, but were not limited to gas, gas station, gasoline station, filling station, auto, automobile repair, auto service station, service station, etc. This database falls within a category of information EDR classifies as "High Risk Historical Records", or HRHR. EDR's HRHR effort presents unique and sometimes proprietary data about past sites and operations that typically create environmental concerns, but may not show up in current government records searches.

A review of the EDR Hist Auto list, as provided by EDR, has revealed that there are 3 EDR Hist Auto sites within approximately 0.125 miles of the target property.

<u>Equal/Higher Elevation</u>	<u>Address</u>	<u>Direction / Distance</u>	<u>Map ID</u>	<u>Page</u>
STOLLER OSCAR	305 S MAIN ST	N 0 - 1/8 (0.038 mi.)	B14	48
WARBRICK SHELL	290 S MAIN ST	NNW 0 - 1/8 (0.070 mi.)	D25	83
<u>Lower Elevation</u>	<u>Address</u>	<u>Direction / Distance</u>	<u>Map ID</u>	<u>Page</u>
TUNE UP MASTERS	408 S MAIN	SSW 0 - 1/8 (0.058 mi.)	C18	54

EDR Hist Cleaner: EDR has searched selected national collections of business directories and has collected listings of potential dry cleaner sites that were available to EDR researchers. EDR's review was limited to those categories of sources that might, in EDR's opinion, include dry cleaning establishments. The categories reviewed included, but were not limited to dry cleaners, cleaners, laundry, laundromat, cleaning/laundry, wash & dry etc. This database falls within a category of information EDR classifies as "High Risk Historical Records", or HRHR. EDR's HRHR effort presents unique and sometimes proprietary data about past sites and operations that typically create environmental concerns, but may not show up in current government records searches.

A review of the EDR Hist Cleaner list, as provided by EDR, has revealed that there are 2 EDR Hist

EXECUTIVE SUMMARY

Cleaner sites within approximately 0.125 miles of the target property.

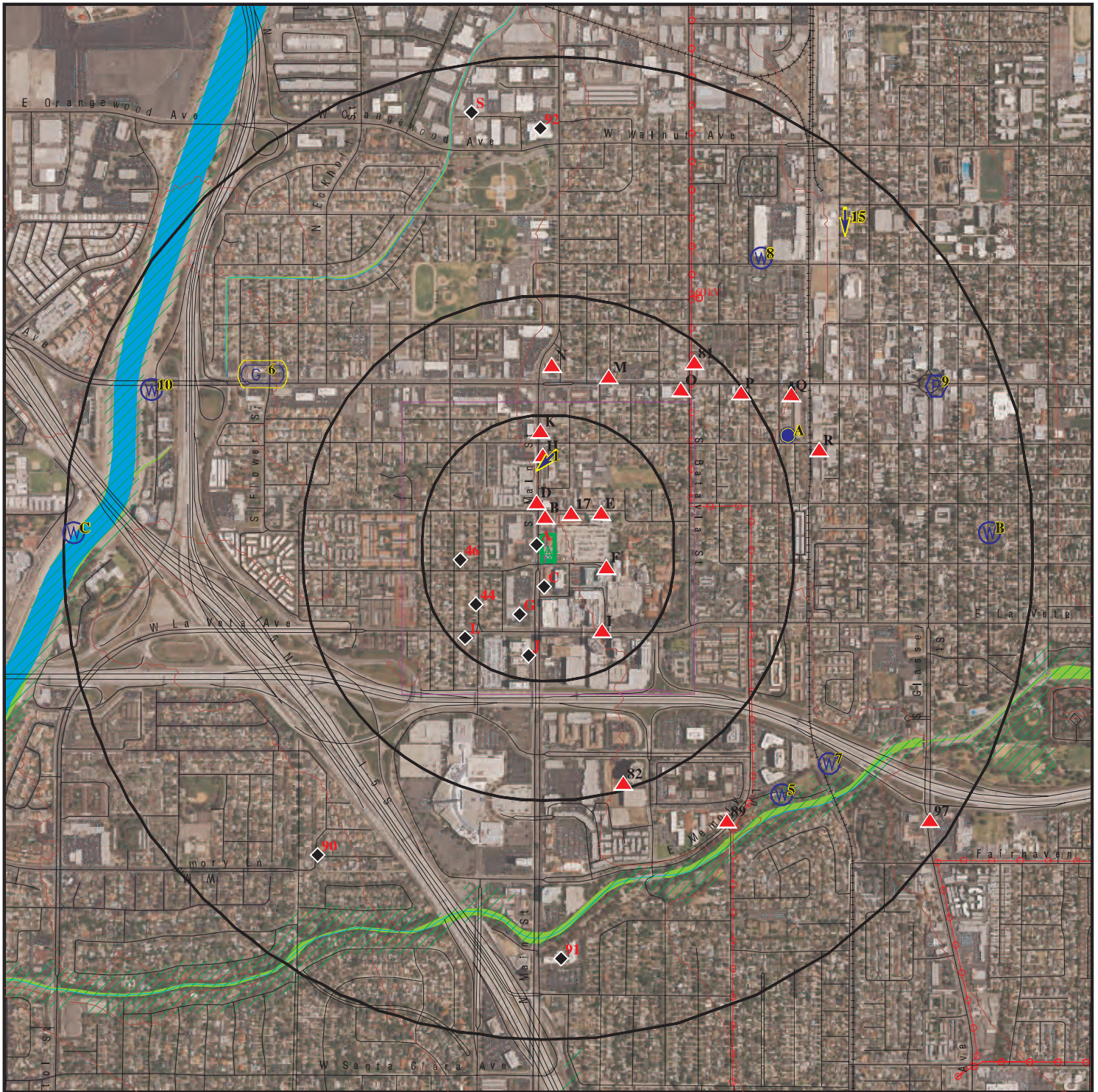
<u>Lower Elevation</u>	<u>Address</u>	<u>Direction / Distance</u>	<u>Map ID</u>	<u>Page</u>
CAPRI CLEANERS	417 S MAIN ST	S 0 - 1/8 (0.053 mi.)	C16	52
EUROPEAN CLEANERS BY	356 S MAIN ST	WNW 0 - 1/8 (0.064 mi.)	B19	54

EXECUTIVE SUMMARY

Due to poor or inadequate address information, the following sites were not mapped. Count: 4 records.

<u>Site Name</u>	<u>Database(s)</u>
WESTFIELD MAIN STREET MALL INC	HWTS
MAIN STREET CAR WASH	RGA LUST
MAIN STREET CAR WASH	RGA LUST
ALPER FINANCIAL INC	DRYCLEANERS

OVERVIEW MAP - 6038957.2S



Target Property

Sites at elevations higher than or equal to the target property

Sites at elevations lower than the target property

Manufactured Gas Plants

National Priority List Sites

Dept. Defense Sites

Indian Reservations BIA

Power transmission lines

Special Flood Hazard Area (1%)

0.2% Annual Chance Flood Hazard

National Wetland Inventory

State Wetlands

Areas of Concern

0 1/4 1/2 1 Miles

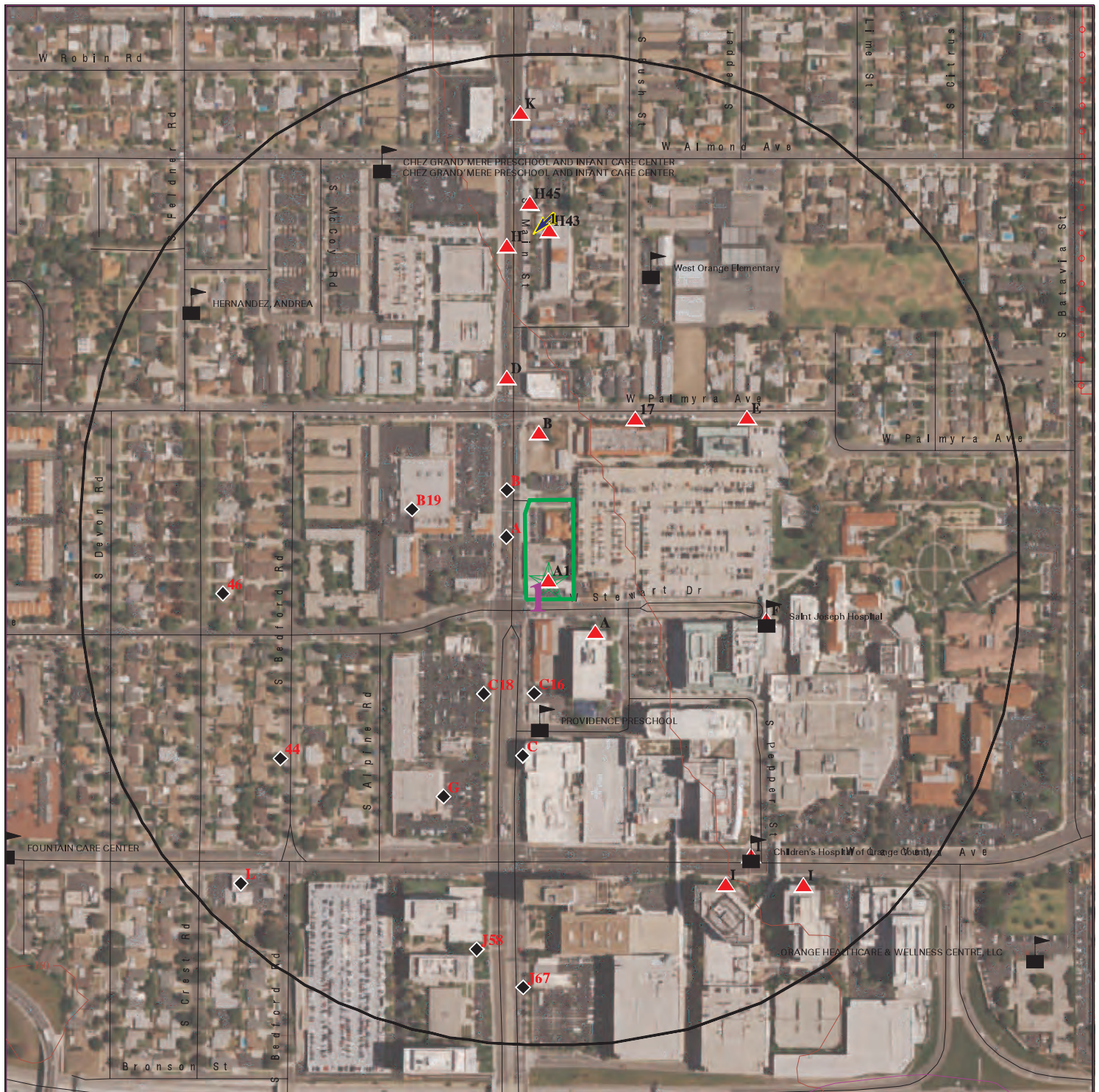













This report includes Interactive Map Layers to display and/or hide map information. The legend includes only those icons for the default map view.

SITE NAME: South Main Street
ADDRESS: 353, 363 & 393 East Main Street
ORANGE CA 92868
LAT/LONG: 33.782631 / 117.866951


CLIENT: Partner Engineering and Science, Inc.
CONTACT: Alex Flores
INQUIRY #: 6038957.2s
DATE: April 13, 2020 3:53 pm

DETAIL MAP - 6038957.2S



-  Target Property
-  Sites at elevations higher than or equal to the target property
-  Sites at elevations lower than the target property
-  Manufactured Gas Plants
-  Sensitive Receptors
-  National Priority List Sites
-  Dept. Defense Sites
-  Indian Reservations BIA
-  Power transmission lines
-  Special Flood Hazard Area (1%)
-  0.2% Annual Chance Flood Hazard

0 1/16 1/8 1/4 Miles

 Areas of Concern



This report includes Interactive Map Layers to display and/or hide map information. The legend includes only those icons for the default map view.

SITE NAME: South Main Street
 ADDRESS: 353, 363 & 393 East Main Street
 ORANGE CA 92868
 LAT/LONG: 33.782631 / 117.866951

CLIENT: Partner Engineering and Science, Inc.
 CONTACT: Alex Flores
 INQUIRY #: 6038957.2s
 DATE: April 13, 2020 3:54 pm

MAP FINDINGS SUMMARY

Database	Search Distance (Miles)	Target Property	< 1/8	1/8 - 1/4	1/4 - 1/2	1/2 - 1	> 1	Total Plotted
STANDARD ENVIRONMENTAL RECORDS								
<i>Federal NPL site list</i>								
NPL	1.000		0	0	0	0	NR	0
Proposed NPL	1.000		0	0	0	0	NR	0
NPL LIENS	1.000		0	0	0	0	NR	0
<i>Federal Delisted NPL site list</i>								
Delisted NPL	1.000		0	0	0	0	NR	0
<i>Federal CERCLIS list</i>								
FEDERAL FACILITY	0.500		0	0	0	NR	NR	0
SEMS	0.500		0	0	0	NR	NR	0
<i>Federal CERCLIS NFRAP site list</i>								
SEMS-ARCHIVE	0.500		0	0	0	NR	NR	0
<i>Federal RCRA CORRACTS facilities list</i>								
CORRACTS	1.000		0	0	0	2	NR	2
<i>Federal RCRA non-CORRACTS TSD facilities list</i>								
RCRA-TSDF	0.500		0	0	0	NR	NR	0
<i>Federal RCRA generators list</i>								
RCRA-LQG	0.250		2	1	NR	NR	NR	3
RCRA-SQG	0.250		2	6	NR	NR	NR	8
RCRA-VSQG	0.250		0	0	NR	NR	NR	0
<i>Federal institutional controls / engineering controls registries</i>								
LUCIS	0.500		0	0	0	NR	NR	0
US ENG CONTROLS	0.500		0	0	0	NR	NR	0
US INST CONTROLS	0.500		0	0	0	NR	NR	0
<i>Federal ERNS list</i>								
ERNS	TP		NR	NR	NR	NR	NR	0
<i>State- and tribal - equivalent NPL</i>								
RESPONSE	1.000		0	0	0	0	NR	0
<i>State- and tribal - equivalent CERCLIS</i>								
ENVIROSTOR	1.000		0	0	0	10	NR	10
<i>State and tribal landfill and/or solid waste disposal site lists</i>								
SWF/LF	0.500		0	0	0	NR	NR	0
<i>State and tribal leaking storage tank lists</i>								
LUST	0.500		5	6	9	NR	NR	20

MAP FINDINGS SUMMARY

Database	Search Distance (Miles)	Target Property	< 1/8	1/8 - 1/4	1/4 - 1/2	1/2 - 1	> 1	Total Plotted
INDIAN LUST	0.500		0	0	0	NR	NR	0
CPS-SLIC	0.500		0	0	0	NR	NR	0
State and tribal registered storage tank lists								
FEMA UST	0.250		0	0	NR	NR	NR	0
UST	0.250		6	5	NR	NR	NR	11
AST	0.250		0	0	NR	NR	NR	0
INDIAN UST	0.250		0	0	NR	NR	NR	0
State and tribal voluntary cleanup sites								
INDIAN VCP	0.500		0	0	0	NR	NR	0
VCP	0.500		0	0	0	NR	NR	0
State and tribal Brownfields sites								
BROWNFIELDS	0.500		0	0	0	NR	NR	0
ADDITIONAL ENVIRONMENTAL RECORDS								
Local Brownfield lists								
US BROWNFIELDS	0.500		0	0	0	NR	NR	0
Local Lists of Landfill / Solid Waste Disposal Sites								
WMUDS/SWAT	0.500		0	0	0	NR	NR	0
SWRCY	0.500		0	0	0	NR	NR	0
HAULERS	TP		NR	NR	NR	NR	NR	0
INDIAN ODI	0.500		0	0	0	NR	NR	0
DEBRIS REGION 9	0.500		0	0	0	NR	NR	0
ODI	0.500		0	0	0	NR	NR	0
IHS OPEN DUMPS	0.500		0	0	0	NR	NR	0
Local Lists of Hazardous waste / Contaminated Sites								
US HIST CDL	TP		NR	NR	NR	NR	NR	0
HIST Cal-Sites	1.000		0	0	0	0	NR	0
SCH	0.250		0	0	NR	NR	NR	0
CDL	TP		NR	NR	NR	NR	NR	0
Toxic Pits	1.000		0	0	0	0	NR	0
CERS HAZ WASTE	0.250		5	5	NR	NR	NR	10
US CDL	TP		NR	NR	NR	NR	NR	0
PFAS	0.500		0	0	0	NR	NR	0
Local Lists of Registered Storage Tanks								
SWEEPS UST	0.250		3	5	NR	NR	NR	8
HIST UST	0.250		6	5	NR	NR	NR	11
CA FID UST	0.250		3	4	NR	NR	NR	7
CERS TANKS	0.250		4	3	NR	NR	NR	7
Local Land Records								
LIENS	TP		NR	NR	NR	NR	NR	0

MAP FINDINGS SUMMARY

Database	Search Distance (Miles)	Target Property	< 1/8	1/8 - 1/4	1/4 - 1/2	1/2 - 1	> 1	Total Plotted
LIENS 2	TP		NR	NR	NR	NR	NR	0
DEED	0.500		0	0	0	NR	NR	0
Records of Emergency Release Reports								
HMIRS	TP		NR	NR	NR	NR	NR	0
CHMIRS	TP		NR	NR	NR	NR	NR	0
LDS	TP		NR	NR	NR	NR	NR	0
MCS	TP		NR	NR	NR	NR	NR	0
Orange Co. Industrial Site	TP		NR	NR	NR	NR	NR	0
SPILLS 90	TP		NR	NR	NR	NR	NR	0
Other Ascertainable Records								
RCRA NonGen / NLR	0.250		5	5	NR	NR	NR	10
FUDS	1.000		0	0	0	0	NR	0
DOD	1.000		0	0	0	0	NR	0
SCRD DRYCLEANERS	0.500		0	0	0	NR	NR	0
US FIN ASSUR	TP		NR	NR	NR	NR	NR	0
EPA WATCH LIST	TP		NR	NR	NR	NR	NR	0
2020 COR ACTION	0.250		0	0	NR	NR	NR	0
TSCA	TP		NR	NR	NR	NR	NR	0
TRIS	TP		NR	NR	NR	NR	NR	0
SSTS	TP		NR	NR	NR	NR	NR	0
ROD	1.000		0	0	0	0	NR	0
RMP	TP		NR	NR	NR	NR	NR	0
RAATS	TP		NR	NR	NR	NR	NR	0
PRP	TP		NR	NR	NR	NR	NR	0
PADS	TP		NR	NR	NR	NR	NR	0
ICIS	TP		NR	NR	NR	NR	NR	0
FTTS	TP		NR	NR	NR	NR	NR	0
MLTS	TP		NR	NR	NR	NR	NR	0
COAL ASH DOE	TP		NR	NR	NR	NR	NR	0
COAL ASH EPA	0.500		0	0	0	NR	NR	0
PCB TRANSFORMER	TP		NR	NR	NR	NR	NR	0
RADINFO	TP		NR	NR	NR	NR	NR	0
HIST FTTS	TP		NR	NR	NR	NR	NR	0
DOT OPS	TP		NR	NR	NR	NR	NR	0
CONSENT	1.000		0	0	0	0	NR	0
INDIAN RESERV	1.000		0	0	0	0	NR	0
FUSRAP	1.000		0	0	0	0	NR	0
UMTRA	0.500		0	0	0	NR	NR	0
LEAD SMELTERS	TP		NR	NR	NR	NR	NR	0
US AIRS	TP		NR	NR	NR	NR	NR	0
US MINES	0.250		0	0	NR	NR	NR	0
ABANDONED MINES	0.250		0	0	NR	NR	NR	0
FINDS	TP		NR	NR	NR	NR	NR	0
ECHO	TP		NR	NR	NR	NR	NR	0
UXO	1.000		0	0	0	0	NR	0
DOCKET HWC	TP		NR	NR	NR	NR	NR	0
FUELS PROGRAM	0.250		0	0	NR	NR	NR	0
CA BOND EXP. PLAN	1.000		0	0	0	0	NR	0
Cortese	0.500		0	0	1	NR	NR	1

MAP FINDINGS SUMMARY

Database	Search Distance (Miles)	Target Property	< 1/8	1/8 - 1/4	1/4 - 1/2	1/2 - 1	> 1	Total Plotted
CUPA Listings	0.250		0	0	NR	NR	NR	0
DRYCLEANERS	0.250		1	0	NR	NR	NR	1
EMI	TP		NR	NR	NR	NR	NR	0
ENF	TP		NR	NR	NR	NR	NR	0
Financial Assurance	TP		NR	NR	NR	NR	NR	0
HAZNET	TP	1	NR	NR	NR	NR	NR	1
ICE	TP		NR	NR	NR	NR	NR	0
HIST CORTESE	0.500		1	0	3	NR	NR	4
HWP	1.000		0	0	0	2	NR	2
HWT	0.250		0	0	NR	NR	NR	0
MINES	0.250		0	0	NR	NR	NR	0
MWMP	0.250		0	0	NR	NR	NR	0
NPDES	TP		NR	NR	NR	NR	NR	0
PEST LIC	TP		NR	NR	NR	NR	NR	0
PROC	0.500		0	0	1	NR	NR	1
Notify 65	1.000		0	0	0	1	NR	1
UIC	TP		NR	NR	NR	NR	NR	0
UIC GEO	TP		NR	NR	NR	NR	NR	0
WASTEWATER PITS	0.500		0	0	0	NR	NR	0
WDS	TP		NR	NR	NR	NR	NR	0
WIP	0.250		0	0	NR	NR	NR	0
MILITARY PRIV SITES	TP		NR	NR	NR	NR	NR	0
PROJECT	TP		NR	NR	NR	NR	NR	0
WDR	TP		NR	NR	NR	NR	NR	0
CIWQS	TP		NR	NR	NR	NR	NR	0
CERS	TP		NR	NR	NR	NR	NR	0
NON-CASE INFO	TP		NR	NR	NR	NR	NR	0
OTHER OIL GAS	TP		NR	NR	NR	NR	NR	0
PROD WATER PONDS	TP		NR	NR	NR	NR	NR	0
SAMPLING POINT	TP		NR	NR	NR	NR	NR	0
WELL STIM PROJ	TP		NR	NR	NR	NR	NR	0
MINES MRDS	TP		NR	NR	NR	NR	NR	0
HWTS	TP	1	NR	NR	NR	NR	NR	1

EDR HIGH RISK HISTORICAL RECORDS

EDR Exclusive Records

EDR MGP	1.000		0	0	0	1	NR	1
EDR Hist Auto	0.125		3	NR	NR	NR	NR	3
EDR Hist Cleaner	0.125		2	NR	NR	NR	NR	2

EDR RECOVERED GOVERNMENT ARCHIVES

Exclusive Recovered Govt. Archives

RGA LF	TP		NR	NR	NR	NR	NR	0
RGA LUST	TP		NR	NR	NR	NR	NR	0

- Totals --		2	48	45	14	16	0	125
-------------	--	---	----	----	----	----	---	-----

MAP FINDINGS SUMMARY

<u>Database</u>	<u>Search Distance (Miles)</u>	<u>Target Property</u>	<u>< 1/8</u>	<u>1/8 - 1/4</u>	<u>1/4 - 1/2</u>	<u>1/2 - 1</u>	<u>> 1</u>	<u>Total Plotted</u>
-----------------	--	----------------------------	-----------------	------------------	------------------	----------------	---------------	--------------------------

NOTES:

TP = Target Property

NR = Not Requested at this Search Distance

Sites may be listed in more than one database

Map ID
Direction
Distance
Elevation

MAP FINDINGS

Site

Database(s)

EDR ID Number
EPA ID Number

A1
Target
Property

LA AMISTAD DENTAL CENTER ST JOSEPH HOSP
353 S MAIN ST
ORANGE, CA 92868

HAZNET
HWTS

S113093267
N/A

Site 1 of 11 in cluster A

Actual:
159 ft.

HAZNET:

Name: LA AMISTAD DENTAL CENTER ST JOSEPH HOSP
Address: 353 S MAIN ST
Address 2: Not reported
City,State,Zip: ORANGE, CA 928680000
Contact: RUDY JIMENEZ SAFETY OFFICER
Telephone: 7147718000
Mailing Name: Not reported
Mailing Address: 353 S MAIN ST

Year: 1997
Gepaid: CAL000176752
TSD EPA ID: CAD981402522
CA Waste Code: 541 - Photochemicals/photoprocessing waste
Disposal Method: R01 - Recycler
Tons: 0.0625

Additional Info:

Year: 1997
Gen EPA ID: CAL000176752

Shipment Date: 19971212
Creation Date: 7/23/1998 0:00:00
Receipt Date: 19971218
Manifest ID: 97243270
Trans EPA ID: CAD131838849
Trans Name: Not reported
Trans 2 EPA ID: CAD982433575
Trans 2 Name: Not reported
TSDF EPA ID: CAD981402522
Trans Name: Not reported
TSDF Alt EPA ID: Not reported
TSDF Alt Name: Not reported
CA Waste Code: 541 - Photochemicals / photo processing waste
RCRA Code: D011
Disposal Method: R01 - Recycler
Quantity Tons: 0.0625
Waste Quantity: 15
Quantity Unit: G
Additional Code 1: Not reported
Additional Code 2: Not reported
Additional Code 3: Not reported
Additional Code 4: Not reported
Additional Code 5: Not reported

HWTS:

Name: LA AMISTAD DENTAL CENTER ST JOSEPH HOSP
Address: 353 S MAIN ST
Address 2: Not reported
City,State,Zip: ORANGE, CA 928680000
EPA ID: CAL000176752

Map ID
Direction
Distance
Elevation

MAP FINDINGS

Site

Database(s)

EDR ID Number
EPA ID Number

LA AMISTAD DENTAL CENTER ST JOSEPH HOSP (Continued)

S113093267

Inactive Date: 06/30/2013
Create Date: 12/11/1997
Last Act Date: 03/26/2014
Mailing Name: DENTAL CLINIC
Mailing Address: 353 S MAIN ST
Mailing Address 2: Not reported
Mailing City,State,Zip: ORANGE, CA 928680000
Owner Name: SISTERS OF ST JOSEPH OF ORANGE
Owner Address: 1100 W STEWART DR
Owner Address 2: Not reported
Owner City,State,Zip: ORANGE, CA 928680000
Contact Name: RUDY JIMENEZ SAFETY OFFICER
Contact Address: 1100 W STEWART DR
Contact Address 2: Not reported
City,State,Zip: ORANGE, CA 928680000

NAICS:

EPA ID: CAL000176752
Create Date: 2004-10-20 10:23:57
NAICS Code: 62211
NAICS Description: General Medical and Surgical Hospitals
Issued EPA ID Date: 1997-12-11 00:00:00
Inactive Date: 2013-06-30 00:00:00
Facility Name: LA AMISTAD DENTAL CENTER ST JOSEPH HOSP
Facility Address: 353 S MAIN ST
Facility Address 2: Not reported
Facility City: ORANGE
Facility County: 30
Facility State: CA
Facility Zip: 928680000

**A2
NW
< 1/8
0.011 mi.
56 ft.**

**358 S MAIN ST
ORANGE, CA 92868
Site 2 of 11 in cluster A**

**RCRA NonGen / NLR 1025874135
CAL000447264**

**Relative:
Lower**

RCRA NonGen / NLR:

**Actual:
158 ft.**

Date form received by agency: 2019-07-03 00:00:00.0
Facility name: Not reported
Facility address: 358 S MAIN ST
ORANGE, CA 92868
EPA ID: CAL000447264
Contact: JANET ALVAREZ
Contact address: 358 S MAIN ST
ORANGE, CA 92868
Contact country: Not reported
Contact telephone: 949-254-9178
Contact email: ALVAREZJ7@YAHOO.COM
EPA Region: 09
Classification: Non-Generator
Description: Handler: Non-Generators do not presently generate hazardous waste

Owner/Operator Summary:

Owner/operator name: JANET ALVAREZ
Owner/operator address: 358 S MAIN ST
ORANGE, CA 92868

Map ID
Direction
Distance
Elevation

MAP FINDINGS

Site

Database(s)

EDR ID Number
EPA ID Number

(Continued)

1025874135

Owner/operator country: Not reported
Owner/operator telephone: 949-254-9178
Owner/operator email: Not reported
Owner/operator fax: Not reported
Owner/operator extension: Not reported
Legal status: Other
Owner/Operator Type: Operator
Owner/Op start date: Not reported
Owner/Op end date: Not reported

Owner/operator name: JANET ALVAREZ
Owner/operator address: 358 S MAIN ST
ORANGE, CA 92868

Owner/operator country: Not reported
Owner/operator telephone: 714-978-6359
Owner/operator email: Not reported
Owner/operator fax: Not reported
Owner/operator extension: Not reported
Legal status: Other
Owner/Operator Type: Owner
Owner/Op start date: Not reported
Owner/Op end date: Not reported

Handler Activities Summary:

U.S. importer of hazardous waste: No
Mixed waste (haz. and radioactive): No
Recycler of hazardous waste: No
Transporter of hazardous waste: Yes
Treater, storer or disposer of HW: No
Underground injection activity: No
On-site burner exemption: No
Furnace exemption: No
Used oil fuel burner: No
Used oil processor: No
Used oil refiner: No
Used oil fuel marketer to burner: No
Used oil Specification marketer: No
Used oil transfer facility: No
Used oil transporter: No

Violation Status: No violations found

A3
NW
< 1/8
0.011 mi.
56 ft.

CRYSTAL CLEAR CLEANERS
358 S MAIN ST
ORANGE, CA 92868
Site 3 of 11 in cluster A

CERS HAZ WASTE
DRYCLEANERS
CERS
HWTS

S108540726
N/A

Relative:
Lower
Actual:
158 ft.

CERS HAZ WASTE:
Name: CRYSTAL CLEAR BY EUROPEAN CLEANERS
Address: 358 S MAIN ST
City,State,Zip: ORANGE, CA 92868
Site ID: 423851
CERS ID: 10524196
CERS Description: Hazardous Waste Generator

DRYCLEANERS:
Name: CRYSTAL CLEAR CLEANERS

Map ID
Direction
Distance
Elevation

MAP FINDINGS

Site

Database(s)

EDR ID Number
EPA ID Number

CRYSTAL CLEAR CLEANERS (Continued)

S108540726

Address: 358 S MAIN ST
City,State,Zip: ORANGE, CA 928683834
EPA Id: CAL000299534
NAICS Code: 81232
NAICS Description: Drycleaning and Laundry Services (except Coin-Operated)
SIC Code: 7211
SIC Description: Power Laundries, Family and Commercial
Create Date: 10/14/2005
Facility Active: No
Inactive Date: 06/30/2014
Facility Addr2: Not reported
Owner Name: CHANGO CORP
Owner Address: 358 S MAIN ST
Owner Address 2: Not reported
Owner Telephone: 7149786359
Contact Name: BILL ALVAREZ
Contact Address: 358 S MAIN ST
Contact Address 2: Not reported
Contact Telephone: 9492549178
Mailing Name: Not reported
Mailing Address 1: 358 S MAIN ST
Mailing Address 2: Not reported
Mailing City: ORANGE
Mailing State: CA
Mailing Zip: 928683834
Owner Fax: 0000000000
Region Code: 4

Name: CRYSTAL CLEAR CLEANERS
Address: 358 S MAIN ST
City,State,Zip: ORANGE, CA 92868
EPA Id: CAL000447264
NAICS Code: 812320
NAICS Description: Drycleaning and Laundry Services (except Coin-Operated)
SIC Code: 7211
SIC Description: Power Laundries, Family and Commercial
Create Date: 07/03/2019
Facility Active: Yes
Inactive Date: Not reported
Facility Addr2: Not reported
Owner Name: JANET ALVAREZ
Owner Address: 358 S MAIN ST
Owner Address 2: Not reported
Owner Telephone: 7149786359
Contact Name: JANET ALVAREZ
Contact Address: 358 S MAIN ST
Contact Address 2: Not reported
Contact Telephone: 9492549178
Mailing Name: Not reported
Mailing Address 1: 358 S MAIN ST
Mailing Address 2: Not reported
Mailing City: ORANGE
Mailing State: CA
Mailing Zip: 92868
Owner Fax: 7149419274
Region Code: 4

Map ID
Direction
Distance
Elevation

MAP FINDINGS

Site

Database(s)

EDR ID Number
EPA ID Number

CRYSTAL CLEAR CLEANERS (Continued)

S108540726

DRYCLEAN SOUTH COAST:

Name: CRYSTAL CLEAR CLEANERS
Address: 358 S MAIN ST
City,State,Zip: ORANGE, CA 92868
Facility ID: 143374
Application Number: 439641
Permit Number: F74696
Status: A
Representative Name: BILL ALVAREZ
Representative Telephone: 949 2549177
Permit Status: INACT_NR
BCAT Number: 000233
BCAT Description: DRY CLEANING EQUIP PETROLEUM SOLVENT
CCAT Number: Not reported
CCAT Description: Not reported
UTM East: 0
UTM North: 0

CERS:

Name: CRYSTAL CLEAR BY EUROPEAN CLEANERS
Address: 358 S MAIN ST
City,State,Zip: ORANGE, CA 92868
Site ID: 423851
CERS ID: 10524196
CERS Description: Chemical Storage Facilities

Violations:

Site ID: 423851
Site Name: CRYSTAL CLEAR BY EUROPEAN CLEANERS
Violation Date: 06-25-2019
Citation: 22 CCR 12 66262.12 - California Code of Regulations, Title 22, Chapter 12, Section(s) 66262.12
Violation Description: Failure to obtain an Identification Number prior to treating, storing, disposing of, transporting or offering for transportation any hazardous waste.
Violation Notes: Returned to compliance on 10/23/2019. OBSERVATION: Facility has not obtained an EPA ID number to ship their hazardous waste. CORRECTIVE ACTION: Immediately apply for and obtain an EPA ID number. Provide proof to show the site has obtained an EPA ID number to this agency within 30 days.
Violation Division: Orange County Environmental Health
Violation Program: HW
Violation Source: CERS

Site ID: 423851
Site Name: CRYSTAL CLEAR BY EUROPEAN CLEANERS
Violation Date: 03-26-2015
Citation: HSC 6.95 25507 - California Health and Safety Code, Chapter 6.95, Section(s) 25507
Violation Description: Failure to adequately establish and implement a business plan when storing/handling a hazardous material at or above reportable quantities.
Violation Notes: Returned to compliance on 06/29/2017.
Violation Division: Orange City Fire Department
Violation Program: HMRRP
Violation Source: CERS

Map ID
Direction
Distance
Elevation

MAP FINDINGS

Site

Database(s)

EDR ID Number
EPA ID Number

CRYSTAL CLEAR CLEANERS (Continued)

S108540726

Site ID: 423851
Site Name: CRYSTAL CLEAR BY EUROPEAN CLEANERS
Violation Date: 03-26-2018
Citation: HSC 6.95 25508.2 - California Health and Safety Code, Chapter 6.95, Section(s) 25508.2
Violation Description: Failure to annually review and electronically certify that the business plan is complete and accurate on or before the annual due date.
Violation Notes: Not reported
Violation Division: Orange City Fire Department
Violation Program: HMRRP
Violation Source: CERS

Site ID: 423851
Site Name: CRYSTAL CLEAR BY EUROPEAN CLEANERS
Violation Date: 01-21-2016
Citation: 22 CCR 12 66262.34(f) - California Code of Regulations, Title 22, Chapter 12, Section(s) 66262.34(f)
Violation Description: Failure to properly label hazardous waste accumulation containers with the following requirements: "Hazardous Waste", name and address of the generator, physical and chemical characteristics of the Hazardous Waste, and starting accumulation date.
Violation Notes: Returned to compliance on 07/03/2017. Two 5 gallon storage containers of hazardous dry cleaning waste were not marked with the required information. Labels were provided. Violation was corrected.
Violation Division: Orange County Environmental Health
Violation Program: HW
Violation Source: CERS

Site ID: 423851
Site Name: CRYSTAL CLEAR BY EUROPEAN CLEANERS
Violation Date: 06-29-2017
Citation: HSC 6.95 25508.2 - California Health and Safety Code, Chapter 6.95, Section(s) 25508.2
Violation Description: Failure to annually review and electronically certify that the business plan is complete and accurate on or before the annual due date.
Violation Notes: Returned to compliance on 06/29/2017.
Violation Division: Orange City Fire Department
Violation Program: HMRRP
Violation Source: CERS

Evaluation:
Eval General Type: Other/Unknown
Eval Date: 01-11-2016
Violations Found: No
Eval Type: Other, not routine, done by local agency
Eval Notes: On site to conduct a routine unannounced inspection. Access refused. Owner was identified as Bill Alvarez who was not on site. Eric, son of owner, stated that he could not reach his father to allow access. I informed him that I would return another day to inspect. I informed him to have his father contact me if there is a preferred time for him.
Eval Division: Orange County Environmental Health
Eval Program: HW
Eval Source: CERS

Map ID
Direction
Distance
Elevation

MAP FINDINGS

Site

Database(s)

EDR ID Number
EPA ID Number

CRYSTAL CLEAR CLEANERS (Continued)

S108540726

Eval General Type: Compliance Evaluation Inspection
Eval Date: 06-25-2019
Violations Found: Yes
Eval Type: Routine done by local agency
Eval Notes: On site to conduct a routine hazardous waste inspection. Met with Eric Alvarez, manager of the site. Spoke with Janet Alvarez, owner of Crystal Clear Cleaners, via phone. An ownership change occurred on 1/1/2018. Facility needs to apply for an EPA ID number. No hazardous waste has been shipped at this time. Walked the facility, perimeter, and inspected the hazardous waste storage area. Observed the municipal trash. No signs of illegal disposal observed. Discussed hazardous waste management with Mr. Alvarez. Emergency response information was reviewed. A copy of this report will be sent to alvarezj7@yahoo.com.

Eval Division: Orange County Environmental Health
Eval Program: HW
Eval Source: CERS

Eval General Type: Compliance Evaluation Inspection
Eval Date: 01-21-2016
Violations Found: Yes
Eval Type: Routine done by local agency
Eval Notes: On site for a routine hazardous waste inspection. Bill Alvarez, general manager, was present for the inspection and provided consent to inspect. The facility's operations and the waste generated were discussed. I did not observe hazardous waste in the facility's trash or as run off on the ground. The storage of the shop's hazardous waste was inspected. The storage containers were stored closed. Approximately 65 gallons of hazardous dry cleaning waste was on site. The receipts for the removal of the facility's hazardous waste were on site and available for inspection. The records for the last 3 year were reviewed. A hazardous waste emergency response card was posted in the work area. report PDF to alvarezj7@yahoo.com

Eval Division: Orange County Environmental Health
Eval Program: HW
Eval Source: CERS

Eval General Type: Other/Unknown
Eval Date: 03-26-2018
Violations Found: Yes
Eval Type: Other, not routine, done by local agency
Eval Notes: NOV letter mailed
Eval Division: Orange City Fire Department
Eval Program: HMRRP
Eval Source: CERS

Eval General Type: Compliance Evaluation Inspection
Eval Date: 06-29-2017
Violations Found: Yes
Eval Type: Routine done by local agency
Eval Notes: Not reported
Eval Division: Orange City Fire Department
Eval Program: HMRRP
Eval Source: CERS

Eval General Type: Compliance Evaluation Inspection
Eval Date: 03-26-2015
Violations Found: Yes

Map ID
Direction
Distance
Elevation

MAP FINDINGS

Site

Database(s)

EDR ID Number
EPA ID Number

CRYSTAL CLEAR CLEANERS (Continued)

S108540726

Eval Type: Routine done by local agency
Eval Notes: Chemical inventory is incomplete and/or requires update.
Eval Division: Orange City Fire Department
Eval Program: HMRRP
Eval Source: CERS

Coordinates:

Site ID: 423851
Facility Name: CRYSTAL CLEAR BY EUROPEAN CLEANERS
Env Int Type Code: HMBP
Program ID: 10524196
Coord Name: Not reported
Ref Point Type Desc: Center of a facility or station.
Latitude: 33.783050
Longitude: -117.867350

Affiliation:

Affiliation Type Desc: Facility Mailing Address
Entity Name: Mailing Address
Entity Title: Not reported
Affiliation Address: 358 S MAIN ST
Affiliation City: ORANGE
Affiliation State: CA
Affiliation Country: Not reported
Affiliation Zip: 92868
Affiliation Phone: Not reported

Affiliation Type Desc: Parent Corporation
Entity Name: CRYSTAL CLEAR BY EUROPEAN CLEANERS
Entity Title: Not reported
Affiliation Address: Not reported
Affiliation City: Not reported
Affiliation State: Not reported
Affiliation Country: Not reported
Affiliation Zip: Not reported
Affiliation Phone: Not reported

Affiliation Type Desc: Environmental Contact
Entity Name: Eric Alvarez
Entity Title: Not reported
Affiliation Address: 358 S MAIN ST
Affiliation City: ORANGE
Affiliation State: CA
Affiliation Country: Not reported
Affiliation Zip: 92868
Affiliation Phone: Not reported

Affiliation Type Desc: Legal Owner
Entity Name: Janet Alvarez
Entity Title: Not reported
Affiliation Address: 358 S MAIN ST
Affiliation City: ORANGE
Affiliation State: CA
Affiliation Country: United States
Affiliation Zip: 92868
Affiliation Phone: (714) 978-6359

Map ID
Direction
Distance
Elevation

MAP FINDINGS

Site

Database(s)

EDR ID Number
EPA ID Number

CRYSTAL CLEAR CLEANERS (Continued)

S108540726

Affiliation Type Desc: Operator
Entity Name: Janet Alvarez
Entity Title: Not reported
Affiliation Address: Not reported
Affiliation City: Not reported
Affiliation State: Not reported
Affiliation Country: Not reported
Affiliation Zip: Not reported
Affiliation Phone: (714) 978-6359

Affiliation Type Desc: CUPA District
Entity Name: Orange County Env Health
Entity Title: Not reported
Affiliation Address: 1241 East Dyer RoadSuite 120
Affiliation City: Santa Ana
Affiliation State: CA
Affiliation Country: Not reported
Affiliation Zip: 92705-5611
Affiliation Phone: (714) 433-6000

Affiliation Type Desc: Document Preparer
Entity Name: Eric Alvarez
Entity Title: Not reported
Affiliation Address: Not reported
Affiliation City: Not reported
Affiliation State: Not reported
Affiliation Country: Not reported
Affiliation Zip: Not reported
Affiliation Phone: Not reported

Affiliation Type Desc: Identification Signer
Entity Name: Eric Alvarez
Entity Title: Manager
Affiliation Address: Not reported
Affiliation City: Not reported
Affiliation State: Not reported
Affiliation Country: Not reported
Affiliation Zip: Not reported
Affiliation Phone: Not reported

HWTS:

Name: CRYSTAL CLEAR CLEANERS
Address: 358 S MAIN ST
Address 2: Not reported
City,State,Zip: ORANGE, CA 92868
EPA ID: CAL000447264
Inactive Date: Not reported
Create Date: 07/03/2019
Last Act Date: 07/03/2019
Mailing Name: Not reported
Mailing Address: 358 S MAIN ST
Mailing Address 2: Not reported
Mailing City,State,Zip: ORANGE, CA 92868
Owner Name: JANET ALVAREZ
Owner Address: 358 S MAIN ST
Owner Address 2: Not reported

Map ID
Direction
Distance
Elevation

MAP FINDINGS

Site

Database(s)

EDR ID Number
EPA ID Number

CRYSTAL CLEAR CLEANERS (Continued)

S108540726

Owner City,State,Zip: ORANGE, CA 92868
Contact Name: JANET ALVAREZ
Contact Address: 358 S MAIN ST
Contact Address 2: Not reported
City,State,Zip: ORANGE, CA 92868

NAICS:
EPA ID: CAL000447264
Create Date: 2019-07-03 13:59:43
NAICS Code: 812320
NAICS Description: Drycleaning and Laundry Services (except Coin-Operated)
Issued EPA ID Date: 2019-07-03 13:59:43
Inactive Date: Not reported
Facility Name: CRYSTAL CLEAR CLEANERS
Facility Address: 358 S MAIN ST
Facility Address 2: Not reported
Facility City: ORANGE
Facility County: 30
Facility State: CA
Facility Zip: 92868

**B4
NNW
< 1/8
0.014 mi.
73 ft.**

**STAPLES THE OFFICE SUPERSTORE EAST INC STORE 0055
330 S MAIN ST
ORANGE, CA 92868**

RCRA NonGen / NLR

**1024841214
CAL000390811**

Site 1 of 5 in cluster B

**Relative:
Lower**

RCRA NonGen / NLR:

**Actual:
158 ft.**

Date form received by agency: 2013-11-04 00:00:00.0
Facility name: STAPLES THE OFFICE SUPERSTORE EAST INC STORE 0055
Facility address: 330 S MAIN ST
ORANGE, CA 92868

EPA ID: CAL000390811
Mailing address: 500 STAPLES DR
FRAMINGHAM, MA 01702

Contact: KEITH BARROWS
Contact address: 500 STAPLES DR
FRAMINGHAM, MA 01702

Contact country: Not reported
Contact telephone: 508-253-1498
Contact email: KEITH.BARROWS@STAPLES.COM
EPA Region: 09
Classification: Non-Generator
Description: Handler: Non-Generators do not presently generate hazardous waste

Owner/Operator Summary:

Owner/operator name: STAPLES THE OFFICE SUPERSTORE E INC
Owner/operator address: 500 STAPLES DR
FRAMINGHAM, MA 01702

Owner/operator country: Not reported
Owner/operator telephone: 508-253-1498
Owner/operator email: Not reported
Owner/operator fax: Not reported
Owner/operator extension: Not reported
Legal status: Other
Owner/Operator Type: Owner
Owner/Op start date: Not reported

Map ID
Direction
Distance
Elevation

MAP FINDINGS

Site

Database(s)

EDR ID Number
EPA ID Number

STAPLES THE OFFICE SUPERSTORE EAST INC STORE 0055 (Continued)

1024841214

Owner/Op end date: Not reported

Owner/operator name: KEITH BARROWS
Owner/operator address: 500 STAPLES DR
FRAMINGHAM, MA 01702

Owner/operator country: Not reported
Owner/operator telephone: 508-253-1498
Owner/operator email: Not reported
Owner/operator fax: Not reported
Owner/operator extension: Not reported
Legal status: Other
Owner/Operator Type: Operator
Owner/Op start date: Not reported
Owner/Op end date: Not reported

Handler Activities Summary:

U.S. importer of hazardous waste: No
Mixed waste (haz. and radioactive): No
Recycler of hazardous waste: No
Transporter of hazardous waste: Yes
Treater, storer or disposer of HW: No
Underground injection activity: No
On-site burner exemption: No
Furnace exemption: No
Used oil fuel burner: No
Used oil processor: No
Used oil refiner: No
Used oil fuel marketer to burner: No
Used oil Specification marketer: No
Used oil transfer facility: No
Used oil transporter: No

Violation Status: No violations found

**B5
NNW
< 1/8
0.014 mi.
73 ft.**

**STAPLES THE OFFICE SUPERSTORE #0055
330 S MAIN ST
ORANGE, CA 92868**

**CERS HAZ WASTE
HAZNET
HWTS**

**S121019187
N/A**

Site 2 of 5 in cluster B

**Relative:
Lower
Actual:
158 ft.**

CERS HAZ WASTE:

Name: STAPLES THE OFFICE SUPERSTORE #0055
Address: 330 S MAIN ST
City,State,Zip: ORANGE, CA 92868
Site ID: 277775
CERS ID: 10632580
CERS Description: Hazardous Waste Generator

Coordinates:

Site ID: 277775
Facility Name: Staples the Office Superstore #0055
Env Int Type Code: HWG
Program ID: 10632580
Coord Name: Not reported
Ref Point Type Desc: Center of a facility or station.
Latitude: 33.783370
Longitude: -117.867350

Map ID
Direction
Distance
Elevation

MAP FINDINGS

Site

Database(s)

EDR ID Number
EPA ID Number

STAPLES THE OFFICE SUPERSTORE #0055 (Continued)

S121019187

Affiliation:

Affiliation Type Desc: CUPA District
Entity Name: Orange County Env Health
Entity Title: Not reported
Affiliation Address: 1241 East Dyer RoadSuite 120
Affiliation City: Santa Ana
Affiliation State: CA
Affiliation Country: Not reported
Affiliation Zip: 92705-5611
Affiliation Phone: (714) 433-6000

Affiliation Type Desc: Identification Signer
Entity Name: Froylan Ruiz Jr
Entity Title: Safety and Compliance Manager
Affiliation Address: Not reported
Affiliation City: Not reported
Affiliation State: Not reported
Affiliation Country: Not reported
Affiliation Zip: Not reported
Affiliation Phone: Not reported

Affiliation Type Desc: Legal Owner
Entity Name: Staples the Office Superstore East Inc
Entity Title: Not reported
Affiliation Address: 500 Staples Drive
Affiliation City: Framingham
Affiliation State: MA
Affiliation Country: United States
Affiliation Zip: 01702
Affiliation Phone: (508) 253-5000

Affiliation Type Desc: Parent Corporation
Entity Name: Staples the Office Superstore East Inc
Entity Title: Not reported
Affiliation Address: Not reported
Affiliation City: Not reported
Affiliation State: Not reported
Affiliation Country: Not reported
Affiliation Zip: Not reported
Affiliation Phone: Not reported

Affiliation Type Desc: Document Preparer
Entity Name: Froylan Ruiz Jr
Entity Title: Not reported
Affiliation Address: Not reported
Affiliation City: Not reported
Affiliation State: Not reported
Affiliation Country: Not reported
Affiliation Zip: Not reported
Affiliation Phone: Not reported

Affiliation Type Desc: Environmental Contact
Entity Name: Keith Barrows
Entity Title: Not reported
Affiliation Address: 500 Staples Drive
Affiliation City: Framingham
Affiliation State: MA

Map ID
Direction
Distance
Elevation

MAP FINDINGS

Site

Database(s)

EDR ID Number
EPA ID Number

STAPLES THE OFFICE SUPERSTORE #0055 (Continued)

S121019187

Affiliation Country: Not reported
Affiliation Zip: 01702
Affiliation Phone: Not reported

Affiliation Type Desc: Operator
Entity Name: Staples Inc.
Entity Title: Not reported
Affiliation Address: Not reported
Affiliation City: Not reported
Affiliation State: Not reported
Affiliation Country: Not reported
Affiliation Zip: Not reported
Affiliation Phone: (508) 253-1498

Affiliation Type Desc: Facility Mailing Address
Entity Name: Mailing Address
Entity Title: Not reported
Affiliation Address: 500 Staples Drive
Affiliation City: Framingham
Affiliation State: MA
Affiliation Country: Not reported
Affiliation Zip: 01702
Affiliation Phone: Not reported

HAZNET:

Name: STAPLES THE OFFICE SUPERSTORE EAST INC STORE 0055
Address: 330 S MAIN ST
Address 2: Not reported
City,State,Zip: ORANGE, CA 92868
Contact: KEITH BARROWS
Telephone: 5082531498
Mailing Name: Not reported
Mailing Address: 500 STAPLES DR

Year: 2016
Gepaid: CAL000390811
TSD EPA ID: CAD008364432
CA Waste Code: 181 - Other inorganic solid waste
Disposal Method: H141 - Storage, Bulking, And/Or Transfer Off Site--No Treatment/Reovery (H010-H129) Or (H131-H135)
Tons: 0.002

Year: 2016
Gepaid: CAL000390811
TSD EPA ID: CAD008364432
CA Waste Code: 122 - Alkaline solution without metals pH >= 12.5
Disposal Method: H141 - Storage, Bulking, And/Or Transfer Off Site--No Treatment/Reovery (H010-H129) Or (H131-H135)
Tons: 0.001

HWTS:

Name: STAPLES THE OFFICE SUPERSTORE EAST INC STORE 0055
Address: 330 S MAIN ST
Address 2: Not reported

Map ID
Direction
Distance
Elevation

MAP FINDINGS

Site

Database(s)

EDR ID Number
EPA ID Number

STAPLES THE OFFICE SUPERSTORE #0055 (Continued)

S121019187

City,State,Zip: ORANGE, CA 92868
EPA ID: CAL000390811
Inactive Date: Not reported
Create Date: 11/04/2013
Last Act Date: 09/26/2019
Mailing Name: Not reported
Mailing Address: 500 STAPLES DR
Mailing Address 2: Not reported
Mailing City,State,Zip: FRAMINGHAM, MA 01702
Owner Name: STAPLES THE OFFICE SUPERSTORE E INC
Owner Address: 500 STAPLES DR
Owner Address 2: Not reported
Owner City,State,Zip: FRAMINGHAM, MA 01702
Contact Name: KEITH BARROWS
Contact Address: 500 STAPLES DR
Contact Address 2: Not reported
City,State,Zip: FRAMINGHAM, MA 01702

NAICS:

EPA ID: CAL000390811
Create Date: 2013-11-04 14:58:47
NAICS Code: 45321
NAICS Description: Office Supplies and Stationery Stores
Issued EPA ID Date: 2013-11-04 14:58:47
Inactive Date: Not reported
Facility Name: STAPLES THE OFFICE SUPERSTORE EAST INC STORE 0055
Facility Address: 330 S MAIN ST
Facility Address 2: Not reported
Facility City: ORANGE
Facility County: 30
Facility State: CA
Facility Zip: 92868

A6
SE
< 1/8
0.022 mi.
116 ft.

PROVIDENCE DENTAL GROUP
1310 W STEWART DR STE 202
ORANGE, CA 92868

RCRA NonGen / NLR 1024818726
CAL000326761

Site 4 of 11 in cluster A

Relative:
Higher

RCRA NonGen / NLR:

Actual:
159 ft.

Date form received by agency: 2007-11-15 00:00:00.0
Facility name: PROVIDENCE DENTAL GROUP
Facility address: 1310 W STEWART DR STE 202
ORANGE, CA 92868-3837
EPA ID: CAL000326761
Contact: LAURIE LEWIS-CLUTE
Contact address: 1310 W STEWART DR STE 202
ORANGE, CA 92868
Contact country: Not reported
Contact telephone: 714-771-7555
Contact email: LAURIE@GUICHETDENTAL.COM
EPA Region: 09
Classification: Non-Generator
Description: Handler: Non-Generators do not presently generate hazardous waste

Owner/Operator Summary:

Owner/operator name: LAURIE LEWIS-CLUTE

Map ID
Direction
Distance
Elevation

MAP FINDINGS

Site

Database(s)

EDR ID Number
EPA ID Number

PROVIDENCE DENTAL GROUP (Continued)

1024818726

Owner/operator address: 1310 W STEWART DR STE 202
ORANGE, CA 92868

Owner/operator country: Not reported
Owner/operator telephone: 714-771-7555
Owner/operator email: Not reported
Owner/operator fax: Not reported
Owner/operator extension: Not reported
Legal status: Other
Owner/Operator Type: Operator
Owner/Op start date: Not reported
Owner/Op end date: Not reported

Owner/operator name: GREGORY & DAVID GUICHET DDS
Owner/operator address: 1310 W STEWART DR STE 202
ORANGE, CA 92868

Owner/operator country: Not reported
Owner/operator telephone: 714-771-7555
Owner/operator email: Not reported
Owner/operator fax: Not reported
Owner/operator extension: Not reported
Legal status: Other
Owner/Operator Type: Owner
Owner/Op start date: Not reported
Owner/Op end date: Not reported

Handler Activities Summary:

U.S. importer of hazardous waste: No
Mixed waste (haz. and radioactive): No
Recycler of hazardous waste: No
Transporter of hazardous waste: Yes
Treater, storer or disposer of HW: No
Underground injection activity: No
On-site burner exemption: No
Furnace exemption: No
Used oil fuel burner: No
Used oil processor: No
User oil refiner: No
Used oil fuel marketer to burner: No
Used oil Specification marketer: No
Used oil transfer facility: No
Used oil transporter: No

Violation Status: No violations found

**A7
SE
< 1/8
0.022 mi.
116 ft.**

**PROVIDENCE BUILDING
1310 W STEWART DR
ORANGE, CA 92868**

Site 5 of 11 in cluster A

**CERS TANKS S112894184
CERS N/A**

**Relative:
Higher
Actual:
159 ft.**

CERS TANKS:
Name: PROVIDENCE BUILDING
Address: 1310 W STEWART DR
City,State,Zip: ORANGE, CA 92868
Site ID: 364320
CERS ID: 10545139
CERS Description: Underground Storage Tank

Map ID
Direction
Distance
Elevation

MAP FINDINGS

Site

Database(s)

EDR ID Number
EPA ID Number

PROVIDENCE BUILDING (Continued)

S112894184

CERS:

Name: PROVIDENCE BUILDING
Address: 1310 W STEWART DR
City,State,Zip: ORANGE, CA 92868
Site ID: 364320
CERS ID: 10545139
CERS Description: Chemical Storage Facilities

Violations:

Site ID: 364320
Site Name: Providence Building
Violation Date: 10-18-2018
Citation: HSC 6.75 25299.30-25299.34 - California Health and Safety Code, Chapter 6.75, Section(s) 25299.30-25299.34
Violation Description: Failure to submit and maintain complete and current Certification of Financial Responsibility or other mechanism of financial assurance.
Violation Notes: Returned to compliance on 02/14/2019.
Violation Division: Orange City Fire Department
Violation Program: UST
Violation Source: CERS

Site ID: 364320
Site Name: Providence Building
Violation Date: 10-25-2017
Citation: 23 CCR 16 2715(i) - California Code of Regulations, Title 23, Chapter 16, Section(s) 2715(i)
Violation Description: Failure to have a properly qualified service technician test leak detection equipment as required every 12 months (vapor, pressure, hydrostatic (VPH) system, sensors, line-leak detectors (LLD), automatic tank gauge (ATG), etc.).
Violation Notes: Returned to compliance on 10/25/2017. failed to test within 365 days.
Violation Division: Orange City Fire Department
Violation Program: UST
Violation Source: CERS

Site ID: 364320
Site Name: Providence Building
Violation Date: 10-25-2017
Citation: 23 CCR 16 2715(f)(3) - California Code of Regulations, Title 23, Chapter 16, Section(s) 2715(f)(3)
Violation Description: Failure to maintain a list of employees trained by the designated operator on-site or off-site at a readily available location, if approved by the UPA.
Violation Notes: Returned to compliance on 11/09/2017. employee onsite was not trained
Violation Division: Orange City Fire Department
Violation Program: UST
Violation Source: CERS

Site ID: 364320
Site Name: Providence Building
Violation Date: 10-06-2015
Citation: HSC 6.7 25299 - California Health and Safety Code, Chapter 6.7, Section(s) 25299
Violation Description: Failure to comply with one or more of the operating permit conditions.
Violation Notes: Returned to compliance on 03/28/2016.
Violation Division: Orange City Fire Department
Violation Program: UST

Map ID
Direction
Distance
Elevation

MAP FINDINGS

Site

Database(s)

EDR ID Number
EPA ID Number

PROVIDENCE BUILDING (Continued)

S112894184

Violation Source: CERS

Site ID: 364320
Site Name: Providence Building
Violation Date: 10-06-2015
Citation: HSC 6.7 25286(a) - California Health and Safety Code, Chapter 6.7, Section(s) 25286(a)
Violation Description: Failure to submit an complete and accurate application for a permit to operate an underground storage tank, or for renewal of the permit.
Violation Notes: Returned to compliance on 03/28/2016.
Violation Division: Orange City Fire Department
Violation Program: UST
Violation Source: CERS

Site ID: 364320
Site Name: Providence Building
Violation Date: 10-05-2016
Citation: 23 CCR 16 2632(d)(1)(C), 2641(h), 2711(a)(8) - California Code of Regulations, Title 23, Chapter 16, Section(s) 2632(d)(1)(C), 2641(h), 2711(a)(8)
Violation Description: Failure to submit or update a plot plan.
Violation Notes: Returned to compliance on 10/11/2016. missing pipe run
Violation Division: Orange City Fire Department
Violation Program: UST
Violation Source: CERS

Site ID: 364320
Site Name: Providence Building
Violation Date: 10-09-2019
Citation: 23 CCR 16 2716(a) through (e) - California Code of Regulations, Title 23, Chapter 16, Section(s) 2716(a) through (e)
Violation Description: For designated operator (DO) monthly inspections conducted before October 1, 2018, failure to comply with one or more of the following requirements: Be performed by an ICC certified DO. Inspect monthly alarm history report, check that alarms are documented and responded to appropriately, and attach a copy. Inspect for the presence of liquid/debris in spill containers. Inspect for the presence of liquid/debris in under dispenser containment (UDC) and ensure that the monitoring equipment is positioned correctly. Inspect for liquid or debris in containment sumps where an alarm occurred with no service visit. Check that all testing and maintenance has been completed and documented. Verify that all facility employees have been trained in accordance with 23 CCR 2715(c). For designated operator (DO) 30 day inspections conducted on and after October 1, 2018, failure to conduct the designated UST operator visual inspection at least once every 30 days.
Violation Notes: Returned to compliance on 10/09/2019. Monthly DO reports exceed 30 days. Corrected 10/9/2019.
Violation Division: Orange City Fire Department
Violation Program: UST
Violation Source: CERS

Site ID: 364320
Site Name: Providence Building
Violation Date: 10-06-2015
Citation: HSC 6.7 25284(a)(3) - California Health and Safety Code, Chapter 6.7, Section(s) 25284(a)(3)

Map ID
Direction
Distance
Elevation

MAP FINDINGS

Site

Database(s)

EDR ID Number
EPA ID Number

PROVIDENCE BUILDING (Continued)

S112894184

Violation Description: Failure to submit, maintain, or implement an owner/operator written agreement.

Violation Notes: Returned to compliance on 03/28/2016.

Violation Division: Orange City Fire Department

Violation Program: UST

Violation Source: CERS

Site ID: 364320

Site Name: Providence Building

Violation Date: 10-18-2018

Citation: 23 CCR 16 2712(b)(1)(G) - California Code of Regulations, Title 23, Chapter 16, Section(s) 2712(b)(1)(G)

Violation Description: Failure to comply with one or more of the following overfill prevention equipment requirements: Alert the transfer operator when the tank is 90 percent full by restricting the flow into the tank or triggering an audible and visual alarm; or Restrict delivery of flow to the tank at least 30 minutes before the tank overfills, provided the restriction occurs when the tank is filled to no more than 95 percent of capacity; and activate an audible alarm at least five minutes before the tank overfills; or Provide positive shut-off of flow to the tank when the tank is filled to no more than 95 percent of capacity; or Provide positive shut-off of flow to the tank so that none of the fittings located on the top of the tank are exposed to product due to overfilling. Install/retrofit overfill prevention equipment that does not use flow restrictors on vent piping to meet overfill prevention equipment requirements when the overfill prevention equipment is installed, repaired, or replaced on and after October 1, - 2018. For USTs installed before October 1, 2018, perform an inspection by October 13, 2018 and every 36 months thereafter. For USTs installed on and after October- 1, - 2018, perform an inspection at installation and every 36 months thereafter. Inspected within 30 days after a repair to the overfill prevention equipment. Inspected using an applicable manufacturer guidelines, industry codes, engineering standards, or a method approved by a professional engineer. Inspected by a certified UST service technician. Maintain records of overfill prevention equipment inspection for 36 months.

Violation Notes: Returned to compliance on 10/18/2018. Failed to test by Oct 13. Corrected 10/18.

Violation Division: Orange City Fire Department

Violation Program: UST

Violation Source: CERS

Site ID: 364320

Site Name: Providence Building

Violation Date: 10-08-2013

Citation: 19 CCR 4 2729.5 - California Code of Regulations, Title 19, Chapter 4, Section(s) 2729.5

Violation Description: Failure to submit inventory reports (Activities, Owner/Operator, Hazardous Materials Descriptions and Map pages, if required. Documentation must be resubmitted (for facilities which exceed EPCRA thresholds) or re-certified (for facilities which do not exceed EPCRA thresholds) by March 1.

Violation Notes: Returned to compliance on 02/05/2014.

Violation Division: Orange City Fire Department

Violation Program: HMRRP

Violation Source: CERS

Map ID
Direction
Distance
Elevation

MAP FINDINGS

Site

Database(s)

EDR ID Number
EPA ID Number

PROVIDENCE BUILDING (Continued)

S112894184

Site ID: 364320
Site Name: Providence Building
Violation Date: 10-08-2013
Citation: HSC 6.7 25286(a) - California Health and Safety Code, Chapter 6.7, Section(s) 25286(a)
Violation Description: Failure to prepare, maintain, and submit accurate CUPA UST Operating Permit Application for Facility information and/or Tank information.
Violation Notes: Returned to compliance on 06/11/2015. Current UST A & B Form
Violation Division: Orange City Fire Department
Violation Program: UST
Violation Source: CERS

Site ID: 364320
Site Name: Providence Building
Violation Date: 10-05-2016
Citation: 23 CCR 16 2712(i) - California Code of Regulations, Title 23, Chapter 16, Section(s) 2712(i)
Violation Description: Failure to have a UST Response Plan available on site.
Violation Notes: Returned to compliance on 11/22/2016.
Violation Division: Orange City Fire Department
Violation Program: UST
Violation Source: CERS

Site ID: 364320
Site Name: Providence Building
Violation Date: 10-08-2013
Citation: HSC 6.75 25299.30-25299.34 - California Health and Safety Code, Chapter 6.75, Section(s) 25299.30-25299.34
Violation Description: Failure to submit and maintain complete and current Certification of Financial Responsibility or other mechanism of financial assurance.
Violation Notes: Returned to compliance on 06/11/2015. Current UST Financial Responsibility
Violation Division: Orange City Fire Department
Violation Program: UST
Violation Source: CERS

Site ID: 364320
Site Name: Providence Building
Violation Date: 10-07-2014
Citation: HSC 6.7 25286(a) - California Health and Safety Code, Chapter 6.7, Section(s) 25286(a)
Violation Description: Failure to submit an complete and accurate application for a permit to operate an underground storage tank, or for renewal of the permit.
Violation Notes: Returned to compliance on 02/11/2016.
Violation Division: Orange City Fire Department
Violation Program: UST
Violation Source: CERS

Site ID: 364320
Site Name: Providence Building
Violation Date: 10-05-2016
Citation: 23 CCR 16 2712(i) - California Code of Regulations, Title 23, Chapter 16, Section(s) 2712(i)
Violation Description: Failure to have a UST Monitoring Plan available on site.
Violation Notes: Returned to compliance on 11/22/2016.
Violation Division: Orange City Fire Department
Violation Program: UST

Map ID
Direction
Distance
Elevation

MAP FINDINGS

Site

Database(s)

EDR ID Number
EPA ID Number

PROVIDENCE BUILDING (Continued)

S112894184

Violation Source: CERS

Site ID: 364320
Site Name: Providence Building
Violation Date: 10-06-2015
Citation: 23 CCR 16 2712(i) - California Code of Regulations, Title 23, Chapter 16, Section(s) 2712(i)
Violation Description: Failure to maintain on site an approved monitoring plan.
Violation Notes: Returned to compliance on 03/28/2016.
Violation Division: Orange City Fire Department
Violation Program: UST
Violation Source: CERS

Site ID: 364320
Site Name: Providence Building
Violation Date: 10-08-2013
Citation: 23 CCR 16 2665 - California Code of Regulations, Title 23, Chapter 16, Section(s) 2665
Violation Description: Failure to comply with one or more of the following: failure to install a spill bucket, have a functional drain valve or other method for the removal of liquid from the spill bucket/spill container, and/or be resistant to galvanic corrosion.
Violation Notes: Returned to compliance on 10/08/2013.
Violation Division: Orange City Fire Department
Violation Program: UST
Violation Source: CERS

Evaluation:
Eval General Type: Compliance Evaluation Inspection
Eval Date: 10-18-2018
Violations Found: Yes
Eval Type: Routine done by local agency
Eval Notes: field verification
Eval Division: Orange City Fire Department
Eval Program: UST
Eval Source: CERS

Eval General Type: Other/Unknown
Eval Date: 06-11-2015
Violations Found: No
Eval Type: Other, not routine, done by local agency
Eval Notes: SB989
Eval Division: Orange City Fire Department
Eval Program: UST
Eval Source: CERS

Eval General Type: Compliance Evaluation Inspection
Eval Date: 10-08-2013
Violations Found: Yes
Eval Type: Routine done by local agency
Eval Notes: Not reported
Eval Division: Orange City Fire Department
Eval Program: HMRRP
Eval Source: CERS

Eval General Type: Compliance Evaluation Inspection
Eval Date: 10-06-2015

Map ID
Direction
Distance
Elevation

MAP FINDINGS

Site

Database(s)

EDR ID Number
EPA ID Number

PROVIDENCE BUILDING (Continued)

S112894184

Violations Found:	No
Eval Type:	Routine done by local agency
Eval Notes:	Not reported
Eval Division:	Orange City Fire Department
Eval Program:	HMRRP
Eval Source:	CERS
Eval General Type:	Compliance Evaluation Inspection
Eval Date:	10-06-2015
Violations Found:	Yes
Eval Type:	Routine done by local agency
Eval Notes:	Not reported
Eval Division:	Orange City Fire Department
Eval Program:	UST
Eval Source:	CERS
Eval General Type:	Compliance Evaluation Inspection
Eval Date:	10-07-2014
Violations Found:	Yes
Eval Type:	Routine done by local agency
Eval Notes:	field verification
Eval Division:	Orange City Fire Department
Eval Program:	UST
Eval Source:	CERS
Eval General Type:	Compliance Evaluation Inspection
Eval Date:	10-09-2019
Violations Found:	Yes
Eval Type:	Routine done by local agency
Eval Notes:	field verification.
Eval Division:	Orange City Fire Department
Eval Program:	UST
Eval Source:	CERS
Eval General Type:	Compliance Evaluation Inspection
Eval Date:	10-18-2018
Violations Found:	No
Eval Type:	Routine done by local agency
Eval Notes:	field verification
Eval Division:	Orange City Fire Department
Eval Program:	HMRRP
Eval Source:	CERS
Eval General Type:	Other/Unknown
Eval Date:	10-18-2018
Violations Found:	No
Eval Type:	Other, not routine, done by local agency
Eval Notes:	overfill testing
Eval Division:	Orange City Fire Department
Eval Program:	UST
Eval Source:	CERS
Eval General Type:	Compliance Evaluation Inspection
Eval Date:	10-25-2017
Violations Found:	Yes
Eval Type:	Routine done by local agency
Eval Notes:	field verification

Map ID
Direction
Distance
Elevation

MAP FINDINGS

Site

Database(s)

EDR ID Number
EPA ID Number

PROVIDENCE BUILDING (Continued)

S112894184

Eval Division: Orange City Fire Department
Eval Program: UST
Eval Source: CERS

Eval General Type: Compliance Evaluation Inspection
Eval Date: 10-05-2016
Violations Found: Yes
Eval Type: Routine done by local agency
Eval Notes: field verification
Eval Division: Orange City Fire Department
Eval Program: UST
Eval Source: CERS

Eval General Type: Compliance Evaluation Inspection
Eval Date: 10-08-2013
Violations Found: Yes
Eval Type: Routine done by local agency
Eval Notes: Not reported
Eval Division: Orange City Fire Department
Eval Program: UST
Eval Source: CERS

Coordinates:
Site ID: 364320
Facility Name: Providence Building
Env Int Type Code: HMBP
Program ID: 10545139
Coord Name: Not reported
Ref Point Type Desc: Center of a facility or station.
Latitude: 33.781860
Longitude: -117.866490

Affiliation:
Affiliation Type Desc: Environmental Contact
Entity Name: John Schmid
Entity Title: Not reported
Affiliation Address: 41 Corporate Park Suite 230
Affiliation City: Irvine
Affiliation State: CA
Affiliation Country: Not reported
Affiliation Zip: 92606
Affiliation Phone: Not reported

Affiliation Type Desc: Facility Mailing Address
Entity Name: Mailing Address
Entity Title: Not reported
Affiliation Address: 41 Corporate Park Suite 230
Affiliation City: Irvine
Affiliation State: CA
Affiliation Country: Not reported
Affiliation Zip: 92606
Affiliation Phone: Not reported

Affiliation Type Desc: Parent Corporation
Entity Name: Providence Building
Entity Title: Not reported

Map ID
Direction
Distance
Elevation

MAP FINDINGS

Site

Database(s)

EDR ID Number
EPA ID Number

PROVIDENCE BUILDING (Continued)

S112894184

Affiliation Address: Not reported
Affiliation City: Not reported
Affiliation State: Not reported
Affiliation Country: Not reported
Affiliation Zip: Not reported
Affiliation Phone: Not reported

Affiliation Type Desc: UST Permit Applicant
Entity Name: John Schmid
Entity Title: Property Manager
Affiliation Address: Not reported
Affiliation City: Not reported
Affiliation State: Not reported
Affiliation Country: Not reported
Affiliation Zip: Not reported
Affiliation Phone: (949) 870-3460

Affiliation Type Desc: UST Tank Owner
Entity Name: Providence Association
Entity Title: Not reported
Affiliation Address: 41 Corporate Park, Suite 230
Affiliation City: Irvine
Affiliation State: CA
Affiliation Country: United States
Affiliation Zip: 92606
Affiliation Phone: (949) 870-3460

Affiliation Type Desc: Identification Signer
Entity Name: John Schmid
Entity Title: Property Manager
Affiliation Address: Not reported
Affiliation City: Not reported
Affiliation State: Not reported
Affiliation Country: Not reported
Affiliation Zip: Not reported
Affiliation Phone: Not reported

Affiliation Type Desc: Legal Owner
Entity Name: Providence Association
Entity Title: Not reported
Affiliation Address: 41 Corporate Park Suite 230
Affiliation City: Irvine
Affiliation State: CA
Affiliation Country: United States
Affiliation Zip: 92606
Affiliation Phone: (949) 870-3460

Affiliation Type Desc: Property Owner
Entity Name: Providence Association
Entity Title: Not reported
Affiliation Address: 41 Corporate Park Suite 230
Affiliation City: Irvine
Affiliation State: CA
Affiliation Country: United States
Affiliation Zip: 92606
Affiliation Phone: (949) 870-3460

Map ID
Direction
Distance
Elevation

MAP FINDINGS

Site

Database(s)

EDR ID Number
EPA ID Number

PROVIDENCE BUILDING (Continued)

S112894184

Affiliation Type Desc: UST Tank Operator
Entity Name: John Schmid
Entity Title: Not reported
Affiliation Address: 41 Corporate Park, Suite 230
Affiliation City: Irvine
Affiliation State: CA
Affiliation Country: United States
Affiliation Zip: 92606
Affiliation Phone: (949) 870-3460

Affiliation Type Desc: Document Preparer
Entity Name: David Hollenbeck
Entity Title: Not reported
Affiliation Address: Not reported
Affiliation City: Not reported
Affiliation State: Not reported
Affiliation Country: Not reported
Affiliation Zip: Not reported
Affiliation Phone: Not reported

Affiliation Type Desc: Operator
Entity Name: Peter Santana
Entity Title: Not reported
Affiliation Address: Not reported
Affiliation City: Not reported
Affiliation State: Not reported
Affiliation Country: Not reported
Affiliation Zip: Not reported
Affiliation Phone: (714) 329-9704

Affiliation Type Desc: UST Property Owner Name
Entity Name: Providence Association
Entity Title: Not reported
Affiliation Address: 41 Corporate Park, Suite 230
Affiliation City: Irvine
Affiliation State: CA
Affiliation Country: United States
Affiliation Zip: 92606
Affiliation Phone: (949) 870-3460

Affiliation Type Desc: CUPA District
Entity Name: Orange County Env Health
Entity Title: Not reported
Affiliation Address: 1241 East Dyer Road Suite 120
Affiliation City: Santa Ana
Affiliation State: CA
Affiliation Country: Not reported
Affiliation Zip: 92705-5611
Affiliation Phone: (714) 433-6000

Map ID
Direction
Distance
Elevation

MAP FINDINGS

EDR ID Number
EPA ID Number

A8
SE
< 1/8
0.022 mi.
116 ft.

MORAN ROWEN AND DORSEY INC
1310 W STEWART DR STE 402
ORANGE, CA 92868

RCRA-SQG
HAZNET
HWTS

1000685809
CAD983624651

Site 6 of 11 in cluster A

Relative:
Higher

RCRA-SQG:

Actual:
159 ft.

Date form received by agency: 1992-03-18 00:00:00.0
Facility name: MORAN ROWEN AND DORSEY INC
Facility address: 1310 W STEWART DR STE 402
ORANGE, CA 92868
EPA ID: CAD983624651
Contact: PENNY DOOLITTLE
Contact address: 1310 W STEWART DR NO 402
ORANGE, CA 92668
Contact country: US
Contact telephone: 714-771-8365
Contact email: Not reported
EPA Region: 09
Classification: Small Small Quantity Generator
Description: Handler: generates more than 100 and less than 1000 kg of hazardous waste during any calendar month and accumulates less than 6000 kg of hazardous waste at any time; or generates 100 kg or less of hazardous waste during any calendar month, and accumulates more than 1000 kg of hazardous waste at any time

Owner/Operator Summary:

Owner/operator name: MORAN ROWEN AND DORSEY INC
Owner/operator address: 1310 W STEWART DR NO 402
ORANGE, CA 92668
Owner/operator country: Not reported
Owner/operator telephone: 714-771-8365
Owner/operator email: Not reported
Owner/operator fax: Not reported
Owner/operator extension: Not reported
Legal status: Private
Owner/Operator Type: Owner
Owner/Op start date: Not reported
Owner/Op end date: Not reported

Handler Activities Summary:

U.S. importer of hazardous waste: No
Mixed waste (haz. and radioactive): No
Recycler of hazardous waste: No
Transporter of hazardous waste: No
Treater, storer or disposer of HW: No
Underground injection activity: No
On-site burner exemption: No
Furnace exemption: No
Used oil fuel burner: No
Used oil processor: No
User oil refiner: No
Used oil fuel marketer to burner: No
Used oil Specification marketer: No
Used oil transfer facility: No
Used oil transporter: No

Violation Status: No violations found

Map ID
Direction
Distance
Elevation

MAP FINDINGS

Site

Database(s)

EDR ID Number
EPA ID Number

MORAN ROWEN AND DORSEY INC (Continued)

1000685809

HAZNET:

Name: MORAN ROWEN AND DORSEY INC
Address: 1310 W STEWART DR STE 402
Address 2: Not reported
City,State,Zip: ORANGE, CA 926680000
Contact: DIANA CLINE/OPERATIONS MGR
Telephone: 7145715000
Mailing Name: Not reported
Mailing Address: 721 S PARKER ST STE 250

Year: 1996
Gepaid: CAD983624651
TSD EPA ID: CAD981402522
CA Waste Code: 171 - Metal sludge (Alkaline solution (pH >= 12.5) with metals)
Disposal Method: R01 - Recycler
Tons: 0.095

Year: 1995
Gepaid: CAD983624651
TSD EPA ID: CAD981402522
CA Waste Code: 541 - Photochemicals/photoprocessing waste
Disposal Method: R01 - Recycler
Tons: 0.0208

Year: 1995
Gepaid: CAD983624651
TSD EPA ID: CAD981402522
CA Waste Code: 171 - Metal sludge (Alkaline solution (pH >= 12.5) with metals)
Disposal Method: R01 - Recycler
Tons: 0.108

Year: 1994
Gepaid: CAD983624651
TSD EPA ID: CAD981402522
CA Waste Code: 541 - Photochemicals/photoprocessing waste
Disposal Method: R01 - Recycler
Tons: 0.0416

Year: 1994
Gepaid: CAD983624651
TSD EPA ID: CAD981402522
CA Waste Code: 541 - Photochemicals/photoprocessing waste
Disposal Method: -
Tons: 0.0416

Year: 1993
Gepaid: CAD983624651
TSD EPA ID: CAD981402522
CA Waste Code: 541 - Photochemicals/photoprocessing waste
Disposal Method: R01 - Recycler
Tons: 0.0832

Year: 1992
Gepaid: CAD983624651
TSD EPA ID: CAD982524613
CA Waste Code: 541 - Photochemicals/photoprocessing waste
Disposal Method: 01 -

Map ID
Direction
Distance
Elevation

MAP FINDINGS

Site

Database(s)

EDR ID Number
EPA ID Number

MORAN ROWEN AND DORSEY INC (Continued)

1000685809

Tons: 0.014

Year: 1992
Gepaid: CAD983624651
TSD EPA ID: CAD981402522
CA Waste Code: 541 - Photochemicals/photoprocessing waste
Disposal Method: 01 -
Tons: 0.0208

Additional Info:

Year: 1993
Gen EPA ID: CAD983624651

Shipment Date: 19931020
Creation Date: 9/14/1995 0:00:00
Receipt Date: 19931029
Manifest ID: 93071992
Trans EPA ID: CAD131838849
Trans Name: Not reported
Trans 2 EPA ID: CAD982433575
Trans 2 Name: Not reported
TSD EPA ID: CAD981402522
Trans Name: Not reported
TSD EPA ID: Not reported
TSD EPA Name: Not reported
CA Waste Code: 541 - Photochemicals / photo processing waste
RCRA Code: D011
Disposal Method: R01 - Recycler
Quantity Tons: 0.0208
Waste Quantity: 5
Quantity Unit: G
Additional Code 1: Not reported
Additional Code 2: Not reported
Additional Code 3: Not reported
Additional Code 4: Not reported
Additional Code 5: Not reported

Shipment Date: 19930820
Creation Date: 9/12/1995 0:00:00
Receipt Date: 19930825
Manifest ID: 93112242
Trans EPA ID: CAD131838849
Trans Name: Not reported
Trans 2 EPA ID: CAD982433575
Trans 2 Name: Not reported
TSD EPA ID: CAD981402522
Trans Name: Not reported
TSD EPA ID: Not reported
TSD EPA Name: Not reported
CA Waste Code: 541 - Photochemicals / photo processing waste
RCRA Code: D011
Disposal Method: R01 - Recycler
Quantity Tons: 0.0208
Waste Quantity: 5
Quantity Unit: G
Additional Code 1: Not reported

Map ID
Direction
Distance
Elevation

MAP FINDINGS

Site

Database(s)

EDR ID Number
EPA ID Number

MORAN ROWEN AND DORSEY INC (Continued)

1000685809

Additional Code 2:	Not reported
Additional Code 3:	Not reported
Additional Code 4:	Not reported
Additional Code 5:	Not reported
Shipment Date:	19930624
Creation Date:	9/11/1995 0:00:00
Receipt Date:	19930629
Manifest ID:	93112149
Trans EPA ID:	CAD131838849
Trans Name:	Not reported
Trans 2 EPA ID:	CAD982433575
Trans 2 Name:	Not reported
TSDF EPA ID:	CAD981402522
Trans Name:	Not reported
TSDF Alt EPA ID:	Not reported
TSDF Alt Name:	Not reported
CA Waste Code:	541 - Photochemicals / photo processing waste
RCRA Code:	D011
Disposal Method:	R01 - Recycler
Quantity Tons:	0.0208
Waste Quantity:	5
Quantity Unit:	G
Additional Code 1:	Not reported
Additional Code 2:	Not reported
Additional Code 3:	Not reported
Additional Code 4:	Not reported
Additional Code 5:	Not reported
Shipment Date:	19930309
Creation Date:	9/6/1995 0:00:00
Receipt Date:	19930317
Manifest ID:	92690945
Trans EPA ID:	CAD131838849
Trans Name:	Not reported
Trans 2 EPA ID:	CAD982433575
Trans 2 Name:	Not reported
TSDF EPA ID:	CAD981402522
Trans Name:	Not reported
TSDF Alt EPA ID:	Not reported
TSDF Alt Name:	Not reported
CA Waste Code:	541 - Photochemicals / photo processing waste
RCRA Code:	D011
Disposal Method:	R01 - Recycler
Quantity Tons:	0.0208
Waste Quantity:	5
Quantity Unit:	G
Additional Code 1:	Not reported
Additional Code 2:	Not reported
Additional Code 3:	Not reported
Additional Code 4:	Not reported
Additional Code 5:	Not reported
Additional Info:	
Year:	1994
Gen EPA ID:	CAD983624651

Map ID
Direction
Distance
Elevation

MAP FINDINGS

Site

Database(s)

EDR ID Number
EPA ID Number

MORAN ROWEN AND DORSEY INC (Continued)

1000685809

Shipment Date: 19941118
Creation Date: 10/19/1995 0:00:00
Receipt Date: 19941123
Manifest ID: 93630781
Trans EPA ID: CAD131838849
Trans Name: Not reported
Trans 2 EPA ID: CAD982433575
Trans 2 Name: Not reported
TSDF EPA ID: CAD981402522
Trans Name: Not reported
TSDF Alt EPA ID: Not reported
TSDF Alt Name: Not reported
CA Waste Code: 541 - Photochemicals / photo processing waste
RCRA Code: D011
Disposal Method: R01 - Recycler
Quantity Tons: 0.0208
Waste Quantity: 5
Quantity Unit: G
Additional Code 1: Not reported
Additional Code 2: Not reported
Additional Code 3: Not reported
Additional Code 4: Not reported
Additional Code 5: Not reported

Shipment Date: 19940815
Creation Date: 3/26/1996 0:00:00
Receipt Date: 19940824
Manifest ID: 93630474
Trans EPA ID: CAD131838849
Trans Name: Not reported
Trans 2 EPA ID: CAD982433575
Trans 2 Name: Not reported
TSDF EPA ID: CAD981402522
Trans Name: Not reported
TSDF Alt EPA ID: Not reported
TSDF Alt Name: Not reported
CA Waste Code: 541 - Photochemicals / photo processing waste
RCRA Code: D011
Disposal Method: R01 - Recycler
Quantity Tons: 0.0208
Waste Quantity: 5
Quantity Unit: G
Additional Code 1: Not reported
Additional Code 2: Not reported
Additional Code 3: Not reported
Additional Code 4: Not reported
Additional Code 5: Not reported

Shipment Date: 19940513
Creation Date: 10/5/1995 0:00:00
Receipt Date: Not reported
Manifest ID: 93455668
Trans EPA ID: CAD131838849
Trans Name: Not reported
Trans 2 EPA ID: Not reported
Trans 2 Name: Not reported
TSDF EPA ID: CAD981402522

Map ID
Direction
Distance
Elevation

MAP FINDINGS

Site

Database(s)

EDR ID Number
EPA ID Number

MORAN ROWEN AND DORSEY INC (Continued)

1000685809

Trans Name: Not reported
TSDF Alt EPA ID: Not reported
TSDF Alt Name: Not reported
CA Waste Code: 541 - Photochemicals / photo processing waste
RCRA Code: D011
Disposal Method: - Not reported
Quantity Tons: 0.0208
Waste Quantity: 5
Quantity Unit: G
Additional Code 1: Not reported
Additional Code 2: Not reported
Additional Code 3: Not reported
Additional Code 4: Not reported
Additional Code 5: Not reported

Shipment Date: 19940208
Creation Date: 9/15/1995 0:00:00
Receipt Date: Not reported
Manifest ID: 93356590
Trans EPA ID: CAD131838849
Trans Name: Not reported
Trans 2 EPA ID: Not reported
Trans 2 Name: Not reported
TSDF EPA ID: CAD981402522
Trans Name: Not reported
TSDF Alt EPA ID: Not reported
TSDF Alt Name: Not reported
CA Waste Code: 541 - Photochemicals / photo processing waste
RCRA Code: D011
Disposal Method: - Not reported
Quantity Tons: 0.0208
Waste Quantity: 5
Quantity Unit: G
Additional Code 1: Not reported
Additional Code 2: Not reported
Additional Code 3: Not reported
Additional Code 4: Not reported
Additional Code 5: Not reported

Additional Info:

Year: 1996
Gen EPA ID: CAD983624651

Shipment Date: 19960313
Creation Date: 10/16/1996 0:00:00
Receipt Date: 19960319
Manifest ID: 96017732
Trans EPA ID: CAD983609645
Trans Name: Not reported
Trans 2 EPA ID: CAD982433575
Trans 2 Name: Not reported
TSDF EPA ID: CAD981402522
Trans Name: Not reported
TSDF Alt EPA ID: CAD981402522
TSDF Alt Name: Not reported
CA Waste Code: 171 - Metal sludge (see 121
RCRA Code: D011

Map ID
Direction
Distance
Elevation

MAP FINDINGS

Site

Database(s)

EDR ID Number
EPA ID Number

MORAN ROWEN AND DORSEY INC (Continued)

1000685809

Disposal Method: R01 - Recycler
Quantity Tons: 0.0485
Waste Quantity: 97
Quantity Unit: P
Additional Code 1: Not reported
Additional Code 2: Not reported
Additional Code 3: Not reported
Additional Code 4: Not reported
Additional Code 5: Not reported

Shipment Date: 19960126
Creation Date: 10/10/1996 0:00:00
Receipt Date: 19960202
Manifest ID: 95876233
Trans EPA ID: CAD983609645
Trans Name: Not reported
Trans 2 EPA ID: CAD982433575
Trans 2 Name: Not reported
TSDF EPA ID: CAD981402522
Trans Name: Not reported
TSDF Alt EPA ID: CAD981402522
TSDF Alt Name: Not reported
CA Waste Code: 171 - Metal sludge (see 121
RCRA Code: D011
Disposal Method: R01 - Recycler
Quantity Tons: 0.0465
Waste Quantity: 93
Quantity Unit: P
Additional Code 1: Not reported
Additional Code 2: Not reported
Additional Code 3: Not reported
Additional Code 4: Not reported
Additional Code 5: Not reported

Additional Info:

Year: 1995
Gen EPA ID: CAD983624651

Shipment Date: 19951102
Creation Date: 7/26/1996 0:00:00
Receipt Date: 19951107
Manifest ID: 95876006
Trans EPA ID: CAD983609645
Trans Name: Not reported
Trans 2 EPA ID: CAD982433575
Trans 2 Name: Not reported
TSDF EPA ID: CAD981402522
Trans Name: Not reported
TSDF Alt EPA ID: Not reported
TSDF Alt Name: Not reported
CA Waste Code: 171 - Metal sludge (see 121
RCRA Code: D011
Disposal Method: R01 - Recycler
Quantity Tons: 0.045
Waste Quantity: 90
Quantity Unit: P
Additional Code 1: Not reported

Map ID
Direction
Distance
Elevation

MAP FINDINGS

Site

Database(s)

EDR ID Number
EPA ID Number

MORAN ROWEN AND DORSEY INC (Continued)

1000685809

Additional Code 2:	Not reported
Additional Code 3:	Not reported
Additional Code 4:	Not reported
Additional Code 5:	Not reported
Shipment Date:	19950929
Creation Date:	7/26/1996 0:00:00
Receipt Date:	19951003
Manifest ID:	93156020
Trans EPA ID:	CAD983609645
Trans Name:	Not reported
Trans 2 EPA ID:	CAD982433575
Trans 2 Name:	Not reported
TSDF EPA ID:	CAD981402522
Trans Name:	Not reported
TSDF Alt EPA ID:	Not reported
TSDF Alt Name:	Not reported
CA Waste Code:	171 - Metal sludge (see 121
RCRA Code:	D011
Disposal Method:	R01 - Recycler
Quantity Tons:	0.0475
Waste Quantity:	95
Quantity Unit:	P
Additional Code 1:	Not reported
Additional Code 2:	Not reported
Additional Code 3:	Not reported
Additional Code 4:	Not reported
Additional Code 5:	Not reported
Shipment Date:	19950523
Creation Date:	4/2/1996 0:00:00
Receipt Date:	19950601
Manifest ID:	95260573
Trans EPA ID:	CAD983609645
Trans Name:	Not reported
Trans 2 EPA ID:	CAD982433575
Trans 2 Name:	Not reported
TSDF EPA ID:	CAD981402522
Trans Name:	Not reported
TSDF Alt EPA ID:	CAD981402522
TSDF Alt Name:	Not reported
CA Waste Code:	171 - Metal sludge (see 121
RCRA Code:	D011
Disposal Method:	R01 - Recycler
Quantity Tons:	0.0155
Waste Quantity:	31
Quantity Unit:	P
Additional Code 1:	Not reported
Additional Code 2:	Not reported
Additional Code 3:	Not reported
Additional Code 4:	Not reported
Additional Code 5:	Not reported
Shipment Date:	19950119
Creation Date:	3/29/1996 0:00:00
Receipt Date:	19950126
Manifest ID:	95276044

Map ID
Direction
Distance
Elevation

MAP FINDINGS

Site

Database(s)

EDR ID Number
EPA ID Number

MORAN ROWEN AND DORSEY INC (Continued)

1000685809

Trans EPA ID: CAD131838849
Trans Name: Not reported
Trans 2 EPA ID: CAD982433575
Trans 2 Name: Not reported
TSDF EPA ID: CAD981402522
Trans Name: Not reported
TSDF Alt EPA ID: Not reported
TSDF Alt Name: Not reported
CA Waste Code: 541 - Photochemicals / photo processing waste
RCRA Code: D011
Disposal Method: R01 - Recycler
Quantity Tons: 0.0208
Waste Quantity: 5
Quantity Unit: G
Additional Code 1: Not reported
Additional Code 2: Not reported
Additional Code 3: Not reported
Additional Code 4: Not reported
Additional Code 5: Not reported

HWTS:

Name: MORAN ROWEN AND DORSEY INC
Address: 1310 W STEWART DR STE 402
Address 2: Not reported
City,State,Zip: ORANGE, CA 926680000
EPA ID: CAD983624651
Inactive Date: 06/30/2004
Create Date: 03/18/1992
Last Act Date: 08/10/2004
Mailing Name: Not reported
Mailing Address: 721 S PARKER ST STE 250
Mailing Address 2: Not reported
Mailing City,State,Zip: ORANGE, CA 928684727
Owner Name: MORAN ROWEN AND DORSEY INC
Owner Address: 721 S PARKER ST STE 250
Owner Address 2: Not reported
Owner City,State,Zip: ORANGE, CA 928684727
Contact Name: DIANA CLINE/OPERATIONS MGR
Contact Address: 721 SOUTH PARKER STREET STE 250
Contact Address 2: Not reported
City,State,Zip: ORANGE, CA 928680000

NAICS:

EPA ID: CAD983624651
Create Date: 2002-03-14 16:36:27
NAICS Code: 6211
NAICS Description: Offices of Physicians
Issued EPA ID Date: 1992-03-18 00:00:00
Inactive Date: 2004-06-30 00:00:00
Facility Name: MORAN ROWEN AND DORSEY INC
Facility Address: 1310 W STEWART DR STE 402
Facility Address 2: Not reported
Facility City: ORANGE
Facility County: 30
Facility State: CA
Facility Zip: 926680000

Map ID
Direction
Distance
Elevation

MAP FINDINGS

EDR ID Number
EPA ID Number

A9
SE
< 1/8
0.022 mi.
116 ft.

JIUN RONG PENG M D
1310 W STEWART DR 211
ORANGE, CA 92868

Site 7 of 11 in cluster A

RCRA-SQG
FINDS
ECHO

1000597832
CAD983618638

Relative:
Higher

RCRA-SQG:

Actual:
159 ft.

Date form received by agency: 1992-02-11 00:00:00.0
Facility name: JIUN RONG PENG M D
Facility address: 1310 W STEWART DR 211
ORANGE, CA 92868
EPA ID: CAD983618638
Contact: MEI LING PENG
Contact address: 1310 W STEWART DR 211
ORANGE, CA 92668
Contact country: US
Contact telephone: 714-633-1111
Contact email: Not reported
EPA Region: 09
Classification: Small Small Quantity Generator
Description: Handler: generates more than 100 and less than 1000 kg of hazardous waste during any calendar month and accumulates less than 6000 kg of hazardous waste at any time; or generates 100 kg or less of hazardous waste during any calendar month, and accumulates more than 1000 kg of hazardous waste at any time

Owner/Operator Summary:

Owner/operator name: JIUN RONG PENG
Owner/operator address: 1310 W STEWART DR 211
ORANGE, CA 92668
Owner/operator country: Not reported
Owner/operator telephone: 714-633-1111
Owner/operator email: Not reported
Owner/operator fax: Not reported
Owner/operator extension: Not reported
Legal status: Private
Owner/Operator Type: Owner
Owner/Op start date: Not reported
Owner/Op end date: Not reported

Handler Activities Summary:

U.S. importer of hazardous waste: No
Mixed waste (haz. and radioactive): No
Recycler of hazardous waste: No
Transporter of hazardous waste: No
Treater, storer or disposer of HW: No
Underground injection activity: No
On-site burner exemption: No
Furnace exemption: No
Used oil fuel burner: No
Used oil processor: No
User oil refiner: No
Used oil fuel marketer to burner: No
Used oil Specification marketer: No
Used oil transfer facility: No
Used oil transporter: No

Violation Status: No violations found

Map ID
Direction
Distance
Elevation

MAP FINDINGS

Site

Database(s)

EDR ID Number
EPA ID Number

JIUN RONG PENG M D (Continued)

1000597832

FINDS:

Registry ID: 110008282955
Facility URL: http://ofmpub.epa.gov/enviro/fii_query_detail.disp_program_facility?p_registry_id=110008282955

Environmental Interest/Information System:

RCRAInfo is a national information system that supports the Resource Conservation and Recovery Act (RCRA) program through the tracking of events and activities related to facilities that generate, transport, and treat, store, or dispose of hazardous waste. RCRAInfo allows RCRA program staff to track the notification, permit, compliance, and corrective action activities required under RCRA.

[Click this hyperlink](#) while viewing on your computer to access additional FINDS: detail in the EDR Site Report.

ECHO:

Envid: 1000597832
Registry ID: 110008282955
DFR URL: <http://echo.epa.gov/detailed-facility-report?fid=110008282955>
Name: JIUN RONG PENG M D
Address: 1310 W STEWART DR 211
City,State,Zip: ORANGE, CA 92868

**A10
SE
< 1/8
0.022 mi.
116 ft.**

**MEDICAL PROVIDENCE ASSOCIATION
1310 W STEWART
ORANGE, CA 92868
Site 8 of 11 in cluster A**

**LUST S109284849
CERS N/A**

**Relative:
Higher**

LUST:

**Actual:
159 ft.**

Name: MEDICAL PROVIDENCE ASSOCIATION
Address: 1310 W STEWART
City,State,Zip: ORANGE, CA 92868
Lead Agency: Not reported
Case Type: LUST Cleanup Site
Geo Track: http://geotracker.waterboards.ca.gov/profile_report.asp?global_id=T0605999125
Global Id: T0605999125
Latitude: 33.78186
Longitude: -117.866477
Status: Completed - Case Closed
Status Date: 05/10/2000
Case Worker: Not reported
RB Case Number: 083003746T
Local Agency: ORANGE, CITY OF
File Location: Not reported
Local Case Number: Not reported
Potential Media Affect: Soil
Potential Contaminants of Concern: Other Solvent or Non-Petroleum Hydrocarbon
Site History: Not reported

LUST:

Global Id: T0605999125
Contact Type: Local Agency Caseworker
Contact Name: KATHY DASCOMB
Organization Name: ORANGE, CITY OF
Address: 2009 EAST EDINGER AVENUE
City: SANTA ANA
Email: kdascomb@cityoforange.org

Map ID
Direction
Distance
Elevation

MAP FINDINGS

Site

Database(s)

EDR ID Number
EPA ID Number

MEDICAL PROVIDENCE ASSOCIATION (Continued)

S109284849

Phone Number: 7146673773

Global Id: T0605999125
Contact Type: Regional Board Caseworker
Contact Name: ROSE SCOTT
Organization Name: SANTA ANA RWQCB (REGION 8)
Address: 3737 MAIN STREET, SUITE 500
City: RIVERSIDE
Email: rose.scott@waterboards.ca.gov
Phone Number: 9513206375

LUST:

Global Id: T0605999125
Action Type: Other
Date: 05/10/2000
Action: Leak Reported

Global Id: T0605999125
Action Type: ENFORCEMENT
Date: 06/21/2004
Action: * No Action

LUST:

Global Id: T0605999125
Status: Completed - Case Closed
Status Date: 05/10/2000

Global Id: T0605999125
Status: Open - Case Begin Date
Status Date: 05/10/2000

CERS:

Name: MEDICAL PROVIDENCE ASSOCIATION
Address: 1310 W STEWART
City,State,Zip: ORANGE, CA 92868
Site ID: 206905
CERS ID: T0605999125
CERS Description: Leaking Underground Storage Tank Cleanup Site

Affiliation:

Affiliation Type Desc: Local Agency Caseworker
Entity Name: KATHY DASCOMB - ORANGE, CITY OF
Entity Title: Not reported
Affiliation Address: 2009 EAST EDINGER AVENUE
Affiliation City: SANTA ANA
Affiliation State: CA
Affiliation Country: Not reported
Affiliation Zip: Not reported
Affiliation Phone: 7146673773

Affiliation Type Desc: Regional Board Caseworker
Entity Name: ROSE SCOTT - SANTA ANA RWQCB (REGION 8)
Entity Title: Not reported
Affiliation Address: 3737 MAIN STREET, SUITE 500
Affiliation City: RIVERSIDE

Map ID
Direction
Distance
Elevation

MAP FINDINGS

Site

Database(s)

EDR ID Number
EPA ID Number

MEDICAL PROVIDENCE ASSOCIATION (Continued)

S109284849

Affiliation State: CA
Affiliation Country: Not reported
Affiliation Zip: Not reported
Affiliation Phone: 9513206375

A11
SE
< 1/8
0.022 mi.
116 ft.

ORANGE ORTHOPEDIC MEDICAL GRP
1310 W STEWART DR NO 510
ORANGE, CA 92868

RCRA NonGen / NLR
FINDS
ECHO

1000685822
CAD983624842

Site 9 of 11 in cluster A

Relative:
Higher

RCRA NonGen / NLR:

Actual:
159 ft.

Date form received by agency: 1992-03-24 00:00:00.0
Facility name: ORANGE ORTHOPEDIC MEDICAL GRP
Facility address: 1310 W STEWART DR NO 510
ORANGE, CA 92868
EPA ID: CAD983624842
Contact: JOYCE BROWN
Contact address: 1310 W STEWART DR NO 510
ORANGE, CA 92688
Contact country: US
Contact telephone: 714-538-8549
Contact email: Not reported
EPA Region: 09
Classification: Non-Generator
Description: Handler: Non-Generators do not presently generate hazardous waste

Owner/Operator Summary:

Owner/operator name: M AND M PARTNERSHIP
Owner/operator address: 1310 W STEWART NO 510
ORANGE, CA 92668
Owner/operator country: Not reported
Owner/operator telephone: 714-538-8549
Owner/operator email: Not reported
Owner/operator fax: Not reported
Owner/operator extension: Not reported
Legal status: Private
Owner/Operator Type: Owner
Owner/Op start date: Not reported
Owner/Op end date: Not reported

Owner/operator name: CRISTI MCCORMACK
Owner/operator address: 1310 W STEWART #410
ORANGE, CA 92868
Owner/operator country: Not reported
Owner/operator telephone: 714-538-8549
Owner/operator email: Not reported
Owner/operator fax: Not reported
Owner/operator extension: Not reported
Legal status: Other
Owner/Operator Type: Operator
Owner/Op start date: Not reported
Owner/Op end date: Not reported

Owner/operator name: CRISTI MCCORMACK/OFFICE MGR
Owner/operator address: 1310 WEST STEWART #410

Map ID
Direction
Distance
Elevation

MAP FINDINGS

Site

Database(s)

EDR ID Number
EPA ID Number

ORANGE ORTHOPEDIC MEDICAL GRP (Continued)

1000685822

ORANGE, CA 92868
Owner/operator country: Not reported
Owner/operator telephone: 714-538-8549
Owner/operator email: Not reported
Owner/operator fax: Not reported
Owner/operator extension: Not reported
Legal status: Other
Owner/Operator Type: Owner
Owner/Op start date: Not reported
Owner/Op end date: Not reported

Handler Activities Summary:

U.S. importer of hazardous waste: No
Mixed waste (haz. and radioactive): No
Recycler of hazardous waste: No
Transporter of hazardous waste: No
Treater, storer or disposer of HW: No
Underground injection activity: No
On-site burner exemption: No
Furnace exemption: No
Used oil fuel burner: No
Used oil processor: No
User oil refiner: No
Used oil fuel marketer to burner: No
Used oil Specification marketer: No
Used oil transfer facility: No
Used oil transporter: No

Historical Generators:

Date form received by agency: 1992-03-24 00:00:00.0
Site name: ORANGE ORTHOPEDIC MEDICAL GRP
Classification: Not a generator, verified

Violation Status: No violations found

FINDS:

Registry ID: 110008283213
Facility URL: http://ofmpub.epa.gov/enviro/fii_query_detail.disp_program_facility?p_registry_id=110008283213

Environmental Interest/Information System:

California Hazardous Waste Tracking System - Datamart (HWTS-DATAMART) provides California with information on hazardous waste shipments for generators, transporters, and treatment, storage, and disposal facilities.

RCRAInfo is a national information system that supports the Resource Conservation and Recovery Act (RCRA) program through the tracking of events and activities related to facilities that generate, transport, and treat, store, or dispose of hazardous waste. RCRAInfo allows RCRA program staff to track the notification, permit, compliance, and corrective action activities required under RCRA.

[Click this hyperlink](#) while viewing on your computer to access additional FINDS: detail in the EDR Site Report.

ECHO:

Envid: 1000685822
Registry ID: 110008283213

Map ID
Direction
Distance
Elevation

MAP FINDINGS

Site

Database(s)

EDR ID Number
EPA ID Number

ORANGE ORTHOPEDIC MEDICAL GRP (Continued)

1000685822

DFR URL: <http://echo.epa.gov/detailed-facility-report?fid=110008283213>
Name: ORANGE ORTHOPEDIC MEDICAL GRP
Address: 1310 W STEWART DR NO 510
City,State,Zip: ORANGE, CA 92868

A12
SE
< 1/8
0.022 mi.
116 ft.

MEDICAL PROVIDENCE ASSOCIATION
1310 STEWART
ORANGE, CA 92868

LUST S104539428
N/A

Site 10 of 11 in cluster A

Relative:
Higher

Actual:
159 ft.

LUST REG 8:
Name: MEDICAL PROVIDENCE ASSOCIATION
Address: 1310 STEWART
City: ORANGE
Region: 8
County: Orange
Regional Board: Santa Ana Region
Facility Status: Case Closed
Case Number: 083003746T
Local Case Num: Not reported
Case Type: Soil only
Substance: Hydrocarbons
Qty Leaked: Not reported
Abate Method: Not reported
Cross Street: Not reported
Enf Type: NONE
Funding: Not reported
How Discovered: Not reported
How Stopped: Not reported
Leak Cause: Not reported
Leak Source: Not reported
Global ID: T0605999125
How Stopped Date: Not reported
Enter Date: 5/9/2000
Date Confirmation of Leak Began: Not reported
Date Preliminary Assessment Began: Not reported
Discover Date: Not reported
Enforcement Date: Not reported
Close Date: 5/10/2000
Date Prelim Assessment Workplan Submitted: Not reported
Date Pollution Characterization Began: Not reported
Date Remediation Plan Submitted: Not reported
Date Remedial Action Underway: Not reported
Date Post Remedial Action Monitoring: Not reported
Enter Date: 5/9/2000
GW Qualifies: Not reported
Soil Qualifies: Not reported
Operator: Not reported
Facility Contact: Not reported
Interim: Not reported
Oversite Program: LUST
Latitude: 33.782263
Longitude: -117.866757
MTBE Date: Not reported
Max MTBE GW: Not reported
MTBE Concentration: 0
Max MTBE Soil: Not reported

Map ID
Direction
Distance
Elevation

MAP FINDINGS

Site

Database(s)

EDR ID Number
EPA ID Number

MEDICAL PROVIDENCE ASSOCIATION (Continued)

S104539428

MTBE Fuel: 0
MTBE Tested: Not Required to be Tested.
MTBE Class: *
Staff: RS
Staff Initials: KAT
Lead Agency: Regional Board
Local Agency: Orange, Orange County
Hydr Basin #: COASTAL PLAIN OF ORA
Beneficial: Not reported
Priority: Not reported
Cleanup Fund Id: Not reported
Work Suspended: No
Summary: Not reported

A13
SE
< 1/8
0.022 mi.
116 ft.

PROVIDENCE BUILDING
1310 W STEWART DR
ORANGE, CA 92868

UST **U004264431**
N/A

Site 11 of 11 in cluster A

Relative:
Higher
Actual:
159 ft.

UST:
Name: PROVIDENCE BUILDING
Address: 1310 W STEWART DR
City,State,Zip: ORANGE, CA 92868
Facility ID: FA0036518
Permitting Agency: Orange County Environmental Health
Latitude: 33.78186
Longitude: -117.86649

B14
North
< 1/8
0.038 mi.
199 ft.

STOLLER OSCAR
305 S MAIN ST
ORANGE, CA

EDR Hist Auto **1009093422**
N/A

Site 3 of 5 in cluster B

Relative:
Higher

EDR Hist Auto

Actual:
159 ft.

Year:	Name:	Type:
1936	STOLLER OSCAR	AUTO SERVICE STATIONS
1969	CLARK DONALD T	Gasoline Service Stations
1970	CLARK DONALD T	Gasoline Service Stations
1971	CLARK DONALD T	Gasoline Service Stations
1972	CLARK DONALD T	Gasoline Service Stations
1973	CLARK DONALD T	Gasoline Service Stations
1974	CLARK DONALD T	Gasoline Service Stations
1975	CLARK DONALD T	Gasoline Service Stations
1976	CLARK DONALD T	Gasoline Service Stations
1977	CLARK DONALD T	Gasoline Service Stations
1987	CLARK AUTO SERVICE	Gasoline Service Stations
1988	CLARK AUTO SERVICE	Gasoline Service Stations
1989	CLARK AUTO SERVICE	Gasoline Service Stations
1990	CLARK AUTO SERVICE	Gasoline Service Stations
1991	CLARK AUTO SERVICE	Gasoline Service Stations

Map ID
Direction
Distance
Elevation

MAP FINDINGS

Site

Database(s)

EDR ID Number
EPA ID Number

B15
North
< 1/8
0.038 mi.
199 ft.
DON CLARK AUTO SERVICE
305 SO MAIN
ORANGE, CA 92668
Site 4 of 5 in cluster B

LUST
HIST UST
CERS
U001577653
N/A

Relative:
Higher

LUST:

Actual:
159 ft.

Name: DON CLARK AUTO
Address: 305 S MAIN ST
City,State,Zip: ORANGE, CA 92668
Lead Agency: ORANGE, CITY OF
Case Type: LUST Cleanup Site
Geo Track: http://geotracker.waterboards.ca.gov/profile_report.asp?global_id=T0605901501
Global Id: T0605901501
Latitude: 33.7838965
Longitude: -117.8672716
Status: Completed - Case Closed
Status Date: 03/18/1992
Case Worker: UNK
RB Case Number: 083002010T
Local Agency: ORANGE, CITY OF
File Location: Not reported
Local Case Number: Not reported
Potential Media Affect: Soil
Potential Contaminants of Concern: Waste Oil / Motor / Hydraulic / Lubricating
Site History: Not reported

LUST:

Global Id: T0605901501
Contact Type: Regional Board Caseworker
Contact Name: PATRICIA HANNON
Organization Name: SANTA ANA RWQCB (REGION 8)
Address: 3737 MAIN STREET, SUITE 500
City: RIVERSIDE
Email: patricia.hannon@waterboards.ca.gov
Phone Number: Not reported

Global Id: T0605901501
Contact Type: Local Agency Caseworker
Contact Name: UNK
Organization Name: ORANGE, CITY OF
Address: Not reported
City: r8 UNKNOWN
Email: Not reported
Phone Number: Not reported

LUST:

Global Id: T0605901501
Action Type: Other
Date: 02/04/1992
Action: Leak Reported

Global Id: T0605901501
Action Type: ENFORCEMENT
Date: 03/18/1992
Action: Closure/No Further Action Letter

Global Id: T0605901501
Action Type: Other

Map ID
Direction
Distance
Elevation

MAP FINDINGS

Site

Database(s)

EDR ID Number
EPA ID Number

DON CLARK AUTO SERVICE (Continued)

U001577653

Date: 02/04/1992
Action: Leak Discovery

Global Id: T0605901501
Action Type: Other
Date: 02/04/1992
Action: Leak Stopped

LUST:

Global Id: T0605901501
Status: Open - Case Begin Date
Status Date: 02/04/1992

Global Id: T0605901501
Status: Open - Site Assessment
Status Date: 02/04/1992

Global Id: T0605901501
Status: Open - Site Assessment
Status Date: 02/13/1992

Global Id: T0605901501
Status: Completed - Case Closed
Status Date: 03/18/1992

HIST UST:

Name: DON CLARK AUTO SERVICE
Address: 305 SO MAIN
City,State,Zip: ORANGE, CA 92668
File Number: 0002E867
URL: <http://geotracker.waterboards.ca.gov/ustpdfs/pdf/0002E867.pdf>
Region: STATE
Facility ID: 00000054009
Facility Type: Gas Station
Other Type: Not reported
Contact Name: OWNER
Telephone: 7145381484
Owner Name: DON CLARK AUTO SERVICE
Owner Address: 305 SO. MAIN
Owner City,St,Zip: ORANGE, CA 92668
Total Tanks: 0007

Tank Num: 001
Container Num: 1
Year Installed: 1983
Tank Capacity: 00012000
Tank Used for: PRODUCT
Type of Fuel: UNLEADED
Container Construction Thickness: Not reported
Leak Detection: Visual, Stock Inventor, Sensor Instrument, Pressure Test

Tank Num: 002
Container Num: 2
Year Installed: 1983
Tank Capacity: 00012000

Map ID
Direction
Distance
Elevation

MAP FINDINGS

Site

Database(s)

EDR ID Number
EPA ID Number

DON CLARK AUTO SERVICE (Continued)

U001577653

Tank Used for: PRODUCT
Type of Fuel: UNLEADED
Container Construction Thickness: Not reported
Leak Detection: Visual, Stock Inventor, Sensor Instrument, Pressure Test

Tank Num: 003
Container Num: 3
Year Installed: 1983
Tank Capacity: 00012000
Tank Used for: PRODUCT
Type of Fuel: REGULAR
Container Construction Thickness: Not reported
Leak Detection: Not reported

Tank Num: 004
Container Num: 4
Year Installed: 1975
Tank Capacity: 00000550
Tank Used for: PRODUCT
Type of Fuel: DIESEL
Container Construction Thickness: Not reported
Leak Detection: Visual, Stock Inventor, Pressure Test

Tank Num: 005
Container Num: 5
Year Installed: Not reported
Tank Capacity: 00000550
Tank Used for: PRODUCT
Type of Fuel: PREMIUM
Container Construction Thickness: Not reported
Leak Detection: Visual, Stock Inventor, Pressure Test

Tank Num: 006
Container Num: 6
Year Installed: Not reported
Tank Capacity: 00000550
Tank Used for: PRODUCT
Type of Fuel: DIESEL
Container Construction Thickness: Not reported
Leak Detection: Visual, Stock Inventor, Pressure Test

Tank Num: 007
Container Num: 7
Year Installed: Not reported
Tank Capacity: 00000550
Tank Used for: PRODUCT
Type of Fuel: 06
Container Construction Thickness: Not reported
Leak Detection: Visual, Stock Inventor, Pressure Test

[Click here for Geo Tracker PDF:](#)

CERS:

Name: DON CLARK AUTO
Address: 305 S MAIN ST
City,State,Zip: ORANGE, CA 92668
Site ID: 193862

Map ID
Direction
Distance
Elevation

MAP FINDINGS

Site

Database(s)

EDR ID Number
EPA ID Number

DON CLARK AUTO SERVICE (Continued)

U001577653

CERS ID: T0605901501
CERS Description: Leaking Underground Storage Tank Cleanup Site
Affiliation:
Affiliation Type Desc: Local Agency Caseworker
Entity Name: UNK - ORANGE, CITY OF
Entity Title: Not reported
Affiliation Address: Not reported
Affiliation City: r8 UNKNOWN
Affiliation State: CA
Affiliation Country: Not reported
Affiliation Zip: Not reported
Affiliation Phone: Not reported

Affiliation Type Desc: Regional Board Caseworker
Entity Name: PATRICIA HANNON - SANTA ANA RWQCB (REGION 8)
Entity Title: Not reported
Affiliation Address: 3737 MAIN STREET, SUITE 500
Affiliation City: RIVERSIDE
Affiliation State: CA
Affiliation Country: Not reported
Affiliation Zip: Not reported
Affiliation Phone: Not reported

C16
South
< 1/8
0.053 mi.
278 ft.

CAPRI CLEANERS
417 S MAIN ST
ORANGE, CA 92868
Site 1 of 5 in cluster C

EDR Hist Cleaner 1018729208
N/A

Relative:
Lower

EDR Hist Cleaner

Actual:
157 ft.

Year:	Name:	Type:
1986	KATBI CLEANER	Garment Pressing And Cleaners' Agents
1987	KATBI CLEANER	Garment Pressing And Cleaners' Agents
1988	KATBI CLEANER	Garment Pressing And Cleaners' Agents
1989	KATBI CLEANER	Garment Pressing And Cleaners' Agents
1990	KATBI CLEANER	Garment Pressing And Cleaners' Agents
1991	KATBI CLEANER	Garment Pressing And Cleaners' Agents
1992	KATBI CLEANER	Garment Pressing And Cleaners' Agents
1993	KATBI CLEANER	Garment Pressing And Cleaners' Agents
1994	KATBI CLEANER	Garment Pressing And Cleaners' Agents
1996	CAPRI CLEANERS	Drycleaning Plants, Except Rugs
1996	CAPRI CLEANERS	Drycleaning Plants, Except Rugs
1996	CAPRI CLEANERS	Drycleaning Plants, Except Rugs
1997	CAPRI CLEANERS	Drycleaning Plants, Except Rugs
1997	CAPRI CLEANERS	Drycleaning Plants, Except Rugs
1997	CAPRI CLEANERS	Drycleaning Plants, Except Rugs
1998	CAPRI CLEANERS	Drycleaning Plants, Except Rugs
1998	CAPRI CLEANERS	Drycleaning Plants, Except Rugs
1998	CAPRI CLEANERS	Drycleaning Plants, Except Rugs
1999	CAPRI CLEANERS	Drycleaning Plants, Except Rugs
1999	CAPRI CLEANERS	Drycleaning Plants, Except Rugs
1999	CAPRI CLEANERS	Drycleaning Plants, Except Rugs
2000	CAPRI CLEANERS	Drycleaning Plants, Except Rugs
2001	CAPRI CLEANERS	Drycleaning Plants, Except Rugs
2002	CAPRI CLEANERS	Drycleaning Plants, Except Rugs

Map ID
Direction
Distance
Elevation

MAP FINDINGS

Site

Database(s)

EDR ID Number
EPA ID Number

CAPRI CLEANERS (Continued)

1018729208

2003	CAPRI CLEANERS	Drycleaning Plants, Except Rugs
2004	CAPRI CLEANERS	Drycleaning Plants, Except Rugs
2005	CAPRI CLEANERS	Drycleaning Plants, Except Rugs
2006	CAPRI CLEANERS	Drycleaning Plants, Except Rugs
2007	CAPRI CLEANERS	Drycleaning Plants, Except Rugs
2008	CAPRI CLEANERS	Drycleaning Plants, Except Rugs

17
NNE
< 1/8
0.057 mi.
303 ft.

DON CLARK AUTO
305 MAIN
ORANGE, CA 92668

LUST **S104160911**
HIST CORTESE **N/A**

Relative:
Higher

LUST REG 8:

Actual:
161 ft.

Name:	DON CLARK AUTO
Address:	305 MAIN ST
City:	ORANGE
Region:	8
County:	Orange
Regional Board:	Santa Ana Region
Facility Status:	Case Closed
Case Number:	083002010T
Local Case Num:	Not reported
Case Type:	Soil only
Substance:	Waste Oil
Qty Leaked:	Not reported
Abate Method:	Not reported
Cross Street:	PALMAYRA
Enf Type:	CLOS
Funding:	Not reported
How Discovered:	Tank Closure
How Stopped:	Not reported
Leak Cause:	Overfill
Leak Source:	Other Source
Global ID:	T0605901501
How Stopped Date:	2/4/1992
Enter Date:	3/11/1992
Date Confirmation of Leak Began:	2/4/1992
Date Preliminary Assessment Began:	Not reported
Discover Date:	2/4/1992
Enforcement Date:	Not reported
Close Date:	3/18/1992
Date Prelim Assessment Workplan Submitted:	2/13/1992
Date Pollution Characterization Began:	Not reported
Date Remediation Plan Submitted:	Not reported
Date Remedial Action Underway:	Not reported
Date Post Remedial Action Monitoring:	Not reported
Enter Date:	3/11/1992
GW Qualifies:	Not reported
Soil Qualifies:	Not reported
Operator:	Not reported
Facility Contact:	Not reported
Interim:	Not reported
Oversite Program:	LUST
Latitude:	33.7839087
Longitude:	-117.8672361
MTBE Date:	Not reported
Max MTBE GW:	Not reported

Map ID
Direction
Distance
Elevation

MAP FINDINGS

Site

Database(s)

EDR ID Number
EPA ID Number

DON CLARK AUTO (Continued)

S104160911

MTBE Concentration:	0
Max MTBE Soil:	Not reported
MTBE Fuel:	0
MTBE Tested:	Not Required to be Tested.
MTBE Class:	*
Staff:	PAH
Staff Initials:	UNK
Lead Agency:	Local Agency
Local Agency:	Orange, Orange County
Hydr Basin #:	COASTAL PLAIN OF ORA
Beneficial:	Not reported
Priority:	Not reported
Cleanup Fund Id:	Not reported
Work Suspended:	Not reported
Summary:	Not reported

HIST CORTESE:

edr_fname:	DON CLARK AUTO
edr_fadd1:	305 MAIN
City,State,Zip:	ORANGE, CA 92668
Region:	CORTESE
Facility County Code:	30
Reg By:	LTNKA
Reg Id:	083002010T

C18
SSW
< 1/8
0.058 mi.
307 ft.

TUNE UP MASTERS
408 S MAIN
ORANGE, CA 92668
Site 2 of 5 in cluster C

EDR Hist Auto **1020332235**
N/A

Relative:
Lower

EDR Hist Auto

Actual:
156 ft.

Year:	Name:	Type:
1969	CHRISTENSEN ROLLO J	Gasoline Service Stations
1970	CHRISTENSEN ROLLO J	Gasoline Service Stations
1974	ECONO-SPORTS MOTORS	General Automotive Repair Shops
1975	ECONO-SPORT MOTORS	General Automotive Repair Shops
1986	TUNE UP MASTERS	General Automotive Repair Shops
1987	TUNE UP MASTERS	General Automotive Repair Shops
1988	TUNE UP MASTERS	General Automotive Repair Shops

B19
WNW
< 1/8
0.064 mi.
336 ft.

EUROPEAN CLEANERS BY HI STEAM
356 S MAIN ST
ORANGE, CA 92868
Site 5 of 5 in cluster B

EDR Hist Cleaner **1018767398**
N/A

Relative:
Lower

EDR Hist Cleaner

Actual:
156 ft.

Year:	Name:	Type:
1989	ELEGANTE CLEANERS	Garment Pressing And Cleaners' Agents
1989	ELEGANTE DRY CLEANERS	Drycleaning Plants, Except Rugs, NEC
1990	ELEGANTE DRY CLEANERS	Drycleaning Plants, Except Rugs, NEC
1990	ELEGANTE CLEANERS	Garment Pressing And Cleaners' Agents
1991	ELEGANTE CLEANERS	Garment Pressing And Cleaners' Agents

Map ID
Direction
Distance
Elevation

MAP FINDINGS

Site

Database(s)

EDR ID Number
EPA ID Number

EUROPEAN CLEANERS BY HI STEAM (Continued)

1018767398

1992	ELEGANTE CLEANERS	Garment Pressing And Cleaners' Agents
1993	ELEGANTE CLEANERS	Garment Pressing And Cleaners' Agents
1994	ELEGANTE CLEANERS	Garment Pressing And Cleaners' Agents
1995	ELEGANTE CLEANERS	Garment Pressing And Cleaners' Agents
1996	ELEGANTE CLEANERS	Garment Pressing And Cleaners' Agents
1997	ELEGANTE CLEANERS	Garment Pressing And Cleaners' Agents
1998	ELEGANTE CLEANERS	Garment Pressing And Cleaners' Agents
1999	ELEGANTE CLEANERS	Garment Pressing And Cleaners' Agents
2000	ELEGANTE CLEANERS	Garment Pressing And Cleaners' Agents
2001	ELEGANTE CLEANERS	Garment Pressing And Cleaners' Agents
2002	ELEGANTE CLEANERS	Garment Pressing And Cleaners' Agents
2004	EUROPEAN CLEANERS BY HI STEAM	Drycleaning Plants, Except Rugs
2004	CHANGO INC	Garment Pressing And Cleaners' Agents
2005	EUROPEAN CLEANERS BY HI STEAM	Drycleaning Plants, Except Rugs
2006	EUROPEAN CLEANERS BY HI STEAM	Drycleaning Plants, Except Rugs
2007	EUROPEAN CLEANERS BY HI STEAM	Drycleaning Plants, Except Rugs
2008	EUROPEAN CLEANERS BY HI STEAM	Drycleaning Plants, Except Rugs
2009	CHANGO INC	Garment Pressing And Cleaners' Agents
2009	EUROPEAN CLEANERS BY HI STEAM	Drycleaning Plants, Except Rugs
2010	CHANGO INC	Garment Pressing And Cleaners' Agents
2010	EUROPEAN CLEANERS BY HI STEAM	Drycleaning Plants, Except Rugs
2011	CHANGO INC	Garment Pressing And Cleaners' Agents
2011	EUROPEAN CLEANERS BY HI STEAM	Drycleaning Plants, Except Rugs
2012	CHANGO INC	Garment Pressing And Cleaners' Agents
2012	EUROPEAN CLEANERS BY HI STEAM	Drycleaning Plants, Except Rugs
2013	EUROPEAN CLEANERS BY HI STEAM	Drycleaning Plants, Except Rugs
2013	CHANGO INC	Garment Pressing And Cleaners' Agents
2014	CHANGO INC	Garment Pressing And Cleaners' Agents
2014	EUROPEAN CLEANERS BY HI STEAM	Drycleaning Plants, Except Rugs

D20
NNW
< 1/8
0.070 mi.
369 ft.

7-ELEVEN STORE 2174-19969
290 S MAIN
ORANGE, CA 92668

SWEEPS UST
CA FID UST

S101589326
N/A

Site 1 of 8 in cluster D

Relative:
Higher

SWEEPS UST:

Actual:
159 ft.

Name: 7-ELEVEN STORE 2174-19969
Address: 290 S MAIN
City: ORANGE
Status: Active
Comp Number: 12352
Number: 1
Board Of Equalization: 44-000182
Referral Date: 06-24-93
Action Date: 06-24-93
Created Date: 10-13-88
Owner Tank Id: Not reported
SWRCB Tank Id: 30-030-012352-000001
Tank Status: A
Capacity: 12000
Active Date: 06-24-93
Tank Use: M.V. FUEL
STG: P
Content: REG UNLEADED
Number Of Tanks: 3

Name: 7-ELEVEN STORE 2174-19969

Map ID
Direction
Distance
Elevation

MAP FINDINGS

Site

Database(s)

EDR ID Number
EPA ID Number

7-ELEVEN STORE 2174-19969 (Continued)

S101589326

Address: 290 S MAIN
City: ORANGE
Status: Active
Comp Number: 12352
Number: 1
Board Of Equalization: 44-000182
Referral Date: 06-24-93
Action Date: 06-24-93
Created Date: 10-13-88
Owner Tank Id: Not reported
SWRCB Tank Id: 30-030-012352-000002
Tank Status: A
Capacity: 12000
Active Date: 06-24-93
Tank Use: M.V. FUEL
STG: P
Content: LEADED
Number Of Tanks: Not reported

Name: 7-ELEVEN STORE 2174-19969
Address: 290 S MAIN
City: ORANGE
Status: Active
Comp Number: 12352
Number: 1
Board Of Equalization: 44-000182
Referral Date: 06-24-93
Action Date: 06-24-93
Created Date: 10-13-88
Owner Tank Id: Not reported
SWRCB Tank Id: 30-030-012352-000003
Tank Status: A
Capacity: 12000
Active Date: 06-24-93
Tank Use: M.V. FUEL
STG: P
Content: PRM UNLEADED
Number Of Tanks: Not reported

CA FID UST:

Facility ID: 30006493
Regulated By: UTNKA
Regulated ID: 00012352
Cortese Code: Not reported
SIC Code: Not reported
Facility Phone: 7149783973
Mail To: Not reported
Mailing Address: 120 S STATE COLLEGE
Mailing Address 2: Not reported
Mailing City,St,Zip: ORANGE 92668
Contact: Not reported
Contact Phone: Not reported
DUNs Number: Not reported
NPDES Number: Not reported
EPA ID: Not reported
Comments: Not reported
Status: Active

Map ID
Direction
Distance
Elevation

MAP FINDINGS

EDR ID Number
EPA ID Number

D21
NNW
< 1/8
0.070 mi.
369 ft.

7-ELEVEN STORE 19969
290 S MAIN ST
ORANGE, CA 92868

RCRA NonGen / NLR

1024783038
CAD981463821

Site 2 of 8 in cluster D

Relative:
Higher

RCRA NonGen / NLR:

Actual:
159 ft.

Date form received by agency: 1987-04-10 00:00:00.0
Facility name: 7-ELEVEN STORE 19969
Facility address: 290 S MAIN ST
ORANGE, CA 92868-3844
EPA ID: CAD981463821
Mailing address: PO BOX 711
DALLAS, TX 75221
Contact: JOSE RIOS
Contact address: 1722 ROUTH STREET SUITE 1000
DALLAS, TX 75201
Contact country: Not reported
Contact telephone: 972-828-6592
Contact email: JOSE.RIOS@7-11.COM
EPA Region: 09
Classification: Non-Generator
Description: Handler: Non-Generators do not presently generate hazardous waste

Owner/Operator Summary:

Owner/operator name: 7-ELEVEN INC.
Owner/operator address: PO BOX 711
DALLAS, TX 75221
Owner/operator country: Not reported
Owner/operator telephone: 714-771-5484
Owner/operator email: Not reported
Owner/operator fax: Not reported
Owner/operator extension: Not reported
Legal status: Other
Owner/Operator Type: Owner
Owner/Op start date: Not reported
Owner/Op end date: Not reported

Owner/operator name: JOSE RIOS
Owner/operator address: 1722 ROUTH STREET SUITE 1000
DALLAS, TX 75201
Owner/operator country: Not reported
Owner/operator telephone: 972-828-6592
Owner/operator email: Not reported
Owner/operator fax: Not reported
Owner/operator extension: Not reported
Legal status: Other
Owner/Operator Type: Operator
Owner/Op start date: Not reported
Owner/Op end date: Not reported

Handler Activities Summary:

U.S. importer of hazardous waste: No
Mixed waste (haz. and radioactive): No
Recycler of hazardous waste: No
Transporter of hazardous waste: Yes
Treater, storer or disposer of HW: No
Underground injection activity: No

Map ID
Direction
Distance
Elevation

MAP FINDINGS

Site

Database(s)

EDR ID Number
EPA ID Number

7-ELEVEN STORE 19969 (Continued)

1024783038

On-site burner exemption: No
Furnace exemption: No
Used oil fuel burner: No
Used oil processor: No
User oil refiner: No
Used oil fuel marketer to burner: No
Used oil Specification marketer: No
Used oil transfer facility: No
Used oil transporter: No

Violation Status: No violations found

**D22
NNW
< 1/8
0.070 mi.
369 ft.**

**7-ELEVEN STORE 19969
290 S MAIN ST
ORANGE, CA 92868**

Site 3 of 8 in cluster D

**CERS HAZ WASTE
CERS TANKS
HAZNET
CERS
HWTS**

**S113007161
N/A**

**Relative:
Higher
Actual:
159 ft.**

CERS HAZ WASTE:
Name: 7-ELEVEN INC #19969
Address: 290 S. MAIN ST.
City,State,Zip: ORANGE, CA 92868
Site ID: 87874
CERS ID: 10165855
CERS Description: Hazardous Waste Generator

CERS TANKS:
Name: 7-ELEVEN INC #19969
Address: 290 S. MAIN ST.
City,State,Zip: ORANGE, CA 92868
Site ID: 87874
CERS ID: 10165855
CERS Description: Underground Storage Tank

HAZNET:
Name: 7-ELEVEN STORE 2112-19969/ WPD
Address: 290 S MAIN ST
Address 2: Not reported
City,State,Zip: ORANGE, CA 928683844
Contact: JOSE RIOS
Telephone: 9728286592
Mailing Name: Not reported
Mailing Address: 330 E. LAMBERT RD

Year: 2013
Gepaid: CAD981463821
TSD EPA ID: NVT330010000
CA Waste Code: 352 - Other organic solids
Disposal Method: H132 - Landfill Or Surface Impoundment That Will Be Closed As Landfill(To Include On-Site Treatment And/Or Stabilization)
Tons: 0.01

Year: 2012
Gepaid: CAD981463821
TSD EPA ID: NVT330010000
CA Waste Code: 352 - Other organic solids
Disposal Method: H132 - Landfill Or Surface Impoundment That Will Be Closed As Landfill(To Include On-Site Treatment And/Or Stabilization)

Map ID
Direction
Distance
Elevation

MAP FINDINGS

Site

Database(s)

EDR ID Number
EPA ID Number

7-ELEVEN STORE 19969 (Continued)

S113007161

Tons:	0.025
Year:	2011
Gepaid:	CAD981463821
TSD EPA ID:	NVT330010000
CA Waste Code:	352 - Other organic solids
Disposal Method:	H132 - Landfill Or Surface Impoundment That Will Be Closed As Landfill(To Include On-Site Treatment And/Or Stabilization)
Tons:	0.03
Year:	2010
Gepaid:	CAD981463821
TSD EPA ID:	NVT330010000
CA Waste Code:	352 - Other organic solids
Disposal Method:	H132 - Landfill Or Surface Impoundment That Will Be Closed As Landfill(To Include On-Site Treatment And/Or Stabilization)
Tons:	0.015
Year:	2010
Gepaid:	CAD981463821
TSD EPA ID:	CAT080013352
CA Waste Code:	134 - Aqueous solution with total organic residues less than 10 percent
Disposal Method:	H039 - Other Recovery Of Reclamation For Reuse Including Acid Regeneration, Organics Recovery Ect
Tons:	0.042
Year:	2009
Gepaid:	CAD981463821
TSD EPA ID:	CAT080013352
CA Waste Code:	241 - Tank bottom waste
Disposal Method:	H039 - Other Recovery Of Reclamation For Reuse Including Acid Regeneration, Organics Recovery Ect
Tons:	0.6255
Year:	2009
Gepaid:	CAD981463821
TSD EPA ID:	NVT330010000
CA Waste Code:	352 - Other organic solids
Disposal Method:	H132 - Landfill Or Surface Impoundment That Will Be Closed As Landfill(To Include On-Site Treatment And/Or Stabilization)
Tons:	0.015
Year:	2008
Gepaid:	CAD981463821
TSD EPA ID:	CAT080013352
CA Waste Code:	241 - Tank bottom waste
Disposal Method:	H039 - Other Recovery Of Reclamation For Reuse Including Acid Regeneration, Organics Recovery Ect
Tons:	0.6255
Year:	2008
Gepaid:	CAD981463821
TSD EPA ID:	CAT080013352
CA Waste Code:	134 - Aqueous solution with total organic residues less than 10 percent
Disposal Method:	H039 - Other Recovery Of Reclamation For Reuse Including Acid Regeneration, Organics Recovery Ect
Tons:	0.3318

Map ID
Direction
Distance
Elevation

MAP FINDINGS

Site

Database(s)

EDR ID Number
EPA ID Number

7-ELEVEN STORE 19969 (Continued)

S113007161

Year: 2007
Gepaid: CAD981463821
TSD EPA ID: CAT080013352
CA Waste Code: 134 - Aqueous solution with total organic residues less than 10 percent
Disposal Method: H039 - Other Recovery Of Reclamation For Reuse Including Acid
Regeneration, Organics Recovery Ect
Tons: 3.6876

[Click this hyperlink](#) while viewing on your computer to access
9 additional CA HAZNET: record(s) in the EDR Site Report.

Additional Info:

Year: 2011
Gen EPA ID: CAD981463821

Shipment Date: 20110927
Creation Date: 3/22/2012 20:30:23
Receipt Date: 20111007
Manifest ID: 004628886FLE
Trans EPA ID: CAR000183913
Trans Name: BELSHIRE
Trans 2 EPA ID: CAD981412356
Trans 2 Name: PACIFIC TRANS ENVIRONMENTAL SERVICES INC
TSDF EPA ID: NVT330010000
Trans Name: US ECOLOGY NEVADA OPERATIONS
TSDF Alt EPA ID: Not reported
TSDF Alt Name: Not reported
CA Waste Code: 352 - Other organic solids
RCRA Code: Not reported
Disposal Method: H132 - Landfill Or Surface Impoundment That Will Be Closed As
Landfill(To Include On-Site Treatment And/Or Stabilization)

Quantity Tons: 0.0125
Waste Quantity: 25
Quantity Unit: P

Additional Code 1: Not reported
Additional Code 2: Not reported
Additional Code 3: Not reported
Additional Code 4: Not reported
Additional Code 5: Not reported

Shipment Date: 20110329
Creation Date: 9/13/2011 18:30:11
Receipt Date: 20110408
Manifest ID: 004234278FLE
Trans EPA ID: CAR000183913
Trans Name: BELSHIRE
Trans 2 EPA ID: CAD981412356
Trans 2 Name: PACIFIC TRANS ENVIRONMENTAL SERVICES INC
TSDF EPA ID: NVT330010000
Trans Name: US ECOLOGY NEVADA OPERATIONS
TSDF Alt EPA ID: Not reported
TSDF Alt Name: Not reported
CA Waste Code: 352 - Other organic solids
RCRA Code: Not reported
Disposal Method: H132 - Landfill Or Surface Impoundment That Will Be Closed As
Landfill(To Include On-Site Treatment And/Or Stabilization)

Map ID
Direction
Distance
Elevation

MAP FINDINGS

Site

Database(s)

EDR ID Number
EPA ID Number

7-ELEVEN STORE 19969 (Continued)

S113007161

Quantity Tons: 0.0175
Waste Quantity: 35
Quantity Unit: P
Additional Code 1: Not reported
Additional Code 2: Not reported
Additional Code 3: Not reported
Additional Code 4: Not reported
Additional Code 5: Not reported

Additional Info:

Year: 2008
Gen EPA ID: CAD981463821

Shipment Date: 20080818
Creation Date: 10/13/2008 18:30:18
Receipt Date: 20080820
Manifest ID: 002154169FLE
Trans EPA ID: CAR000183913
Trans Name: BELSHIRE
Trans 2 EPA ID: CAT080016116
Trans 2 Name: NIETO & SONS TRUCKING
TSDF EPA ID: CAT080013352
Trans Name: DEMENNO KERDOON
TSDF Alt EPA ID: Not reported
TSDF Alt Name: Not reported
CA Waste Code: 134 - Aqueous solution with <10% total organic residues
RCRA Code: Not reported
Disposal Method: H039 - Other Recovery Of Reclamation For Reuse Including Acid
Regeneration, Organics Recovery Ect

Quantity Tons: 0.0168
Waste Quantity: 4
Quantity Unit: G
Additional Code 1: Not reported
Additional Code 2: Not reported
Additional Code 3: Not reported
Additional Code 4: Not reported
Additional Code 5: Not reported

Shipment Date: 20080215
Creation Date: 4/16/2008 18:30:09
Receipt Date: 20080222
Manifest ID: 000802149FLE
Trans EPA ID: CAT080016116
Trans Name: NIETO AND SONS TRUCKING INC
Trans 2 EPA ID: Not reported
Trans 2 Name: Not reported
TSDF EPA ID: CAT080013352
Trans Name: DEMENNO KERDOON
TSDF Alt EPA ID: Not reported
TSDF Alt Name: Not reported
CA Waste Code: 241 - Tank bottom waste 251 Still bottoms with halogenated organics
RCRA Code: Not reported
Disposal Method: H039 - Other Recovery Of Reclamation For Reuse Including Acid
Regeneration, Organics Recovery Ect

Quantity Tons: 0.6255
Waste Quantity: 150
Quantity Unit: G

Map ID
Direction
Distance
Elevation

MAP FINDINGS

Site

Database(s)

EDR ID Number
EPA ID Number

7-ELEVEN STORE 19969 (Continued)

S113007161

Additional Code 1:	Not reported
Additional Code 2:	Not reported
Additional Code 3:	Not reported
Additional Code 4:	Not reported
Additional Code 5:	Not reported
Shipment Date:	20080214
Creation Date:	6/9/2008 18:30:39
Receipt Date:	20080219
Manifest ID:	000813222FLE
Trans EPA ID:	CAR000183913
Trans Name:	BELSHIRE
Trans 2 EPA ID:	Not reported
Trans 2 Name:	Not reported
TSDF EPA ID:	CAT080013352
Trans Name:	DEMENNO KERDOON
TSDF Alt EPA ID:	Not reported
TSDF Alt Name:	Not reported
CA Waste Code:	134 - Aqueous solution with <10% total organic residues
RCRA Code:	Not reported
Disposal Method:	H039 - Other Recovery Of Reclamation For Reuse Including Acid Regeneration, Organics Recovery Ect
Quantity Tons:	0.315
Waste Quantity:	75
Quantity Unit:	G
Additional Code 1:	Not reported
Additional Code 2:	Not reported
Additional Code 3:	Not reported
Additional Code 4:	Not reported
Additional Code 5:	Not reported

Additional Info:

Year:	2006
Gen EPA ID:	CAD981463821

Shipment Date:	20060824
Creation Date:	11/21/2006 18:30:32
Receipt Date:	20060901
Manifest ID:	25174784
Trans EPA ID:	CAR000165175
Trans Name:	BELSHIRE ENVIRONMENTAL SERVICES INC
Trans 2 EPA ID:	Not reported
Trans 2 Name:	Not reported
TSDF EPA ID:	CAT080013352
Trans Name:	DEMENNO KERDOON
TSDF Alt EPA ID:	CAT080013352
TSDF Alt Name:	Not reported
CA Waste Code:	134 - Aqueous solution with <10% total organic residues
RCRA Code:	Not reported
Disposal Method:	R01 - Recycler
Quantity Tons:	0.105
Waste Quantity:	25
Quantity Unit:	G
Additional Code 1:	Not reported
Additional Code 2:	Not reported
Additional Code 3:	Not reported
Additional Code 4:	Not reported

Map ID
Direction
Distance
Elevation

MAP FINDINGS

Site

Database(s)

EDR ID Number
EPA ID Number

7-ELEVEN STORE 19969 (Continued)

S113007161

Additional Code 5: Not reported

Additional Info:

Year: 1995
Gen EPA ID: CAD981463821

Shipment Date: 19950224
Creation Date: 10/23/1995 0:00:00
Receipt Date: 19950301
Manifest ID: 95164934
Trans EPA ID: CAT080016116
Trans Name: Not reported
Trans 2 EPA ID: Not reported
Trans 2 Name: Not reported
TSDF EPA ID: Not reported
Trans Name: Not reported
TSDF Alt EPA ID: CAT080011059
TSDF Alt Name: Not reported
CA Waste Code: 221 - Waste oil and mixed oil
RCRA Code: Not reported
Disposal Method: R01 - Recycler
Quantity Tons: 0.627
Waste Quantity: 165
Quantity Unit: G
Additional Code 1: Not reported
Additional Code 2: Not reported
Additional Code 3: Not reported
Additional Code 4: Not reported
Additional Code 5: Not reported

Additional Info:

Year: 1993
Gen EPA ID: CAD981463821

Shipment Date: 19931025
Creation Date: 9/14/1995 0:00:00
Receipt Date: 19931104
Manifest ID: 93239723
Trans EPA ID: CAT080016116
Trans Name: Not reported
Trans 2 EPA ID: Not reported
Trans 2 Name: Not reported
TSDF EPA ID: CAT080013352
Trans Name: Not reported
TSDF Alt EPA ID: Not reported
TSDF Alt Name: Not reported
CA Waste Code: 221 - Waste oil and mixed oil
RCRA Code: Not reported
Disposal Method: R01 - Recycler
Quantity Tons: 0.171
Waste Quantity: 45
Quantity Unit: G
Additional Code 1: Not reported
Additional Code 2: Not reported
Additional Code 3: Not reported
Additional Code 4: Not reported

Map ID
Direction
Distance
Elevation

MAP FINDINGS

Site

Database(s)

EDR ID Number
EPA ID Number

7-ELEVEN STORE 19969 (Continued)

S113007161

Additional Code 5:	Not reported
Shipment Date:	19930521
Creation Date:	9/8/1995 0:00:00
Receipt Date:	19930529
Manifest ID:	92753444
Trans EPA ID:	CAT080016116
Trans Name:	Not reported
Trans 2 EPA ID:	Not reported
Trans 2 Name:	Not reported
TSDF EPA ID:	CAT080013352
Trans Name:	Not reported
TSDF Alt EPA ID:	Not reported
TSDF Alt Name:	Not reported
CA Waste Code:	221 - Waste oil and mixed oil
RCRA Code:	Not reported
Disposal Method:	R01 - Recycler
Quantity Tons:	0.209
Waste Quantity:	55
Quantity Unit:	G
Additional Code 1:	Not reported
Additional Code 2:	Not reported
Additional Code 3:	Not reported
Additional Code 4:	Not reported
Additional Code 5:	Not reported
Shipment Date:	19930406
Creation Date:	9/7/1995 0:00:00
Receipt Date:	19930420
Manifest ID:	92525510
Trans EPA ID:	CAT080016116
Trans Name:	Not reported
Trans 2 EPA ID:	Not reported
Trans 2 Name:	Not reported
TSDF EPA ID:	CAT080013352
Trans Name:	Not reported
TSDF Alt EPA ID:	Not reported
TSDF Alt Name:	Not reported
CA Waste Code:	221 - Waste oil and mixed oil
RCRA Code:	Not reported
Disposal Method:	R01 - Recycler
Quantity Tons:	0.76
Waste Quantity:	200
Quantity Unit:	G
Additional Code 1:	Not reported
Additional Code 2:	Not reported
Additional Code 3:	Not reported
Additional Code 4:	Not reported
Additional Code 5:	Not reported
Additional Info:	
Year:	2009
Gen EPA ID:	CAD981463821
Shipment Date:	20090410
Creation Date:	8/12/2009 18:30:19
Receipt Date:	20090417

Map ID
Direction
Distance
Elevation

MAP FINDINGS

Site

Database(s)

EDR ID Number
EPA ID Number

7-ELEVEN STORE 19969 (Continued)

S113007161

Manifest ID:	002168313FLE
Trans EPA ID:	CAR000183913
Trans Name:	BELSHIRE
Trans 2 EPA ID:	OKD981588791
Trans 2 Name:	TRIAD TRANSPORT INC
TSDF EPA ID:	NVT330010000
Trans Name:	US ECOLOGY NEVADA OPERATIONS
TSDF Alt EPA ID:	Not reported
TSDF Alt Name:	Not reported
CA Waste Code:	352 - Other organic solids
RCRA Code:	Not reported
Disposal Method:	H132 - Landfill Or Surface Impoundment That Will Be Closed As Landfill(To Include On-Site Treatment And/Or Stabilization)
Quantity Tons:	0.015
Waste Quantity:	30
Quantity Unit:	P
Additional Code 1:	Not reported
Additional Code 2:	Not reported
Additional Code 3:	Not reported
Additional Code 4:	Not reported
Additional Code 5:	Not reported
Shipment Date:	20090313
Creation Date:	4/14/2009 18:30:22
Receipt Date:	20090316
Manifest ID:	002152431FLE
Trans EPA ID:	CAT080016116
Trans Name:	NIETO AND SONS TRUCKING INC
Trans 2 EPA ID:	Not reported
Trans 2 Name:	Not reported
TSDF EPA ID:	CAT080013352
Trans Name:	DEMENNO KERDOON
TSDF Alt EPA ID:	Not reported
TSDF Alt Name:	Not reported
CA Waste Code:	241 - Tank bottom waste 251 Still bottoms with halogenated organics
RCRA Code:	Not reported
Disposal Method:	H039 - Other Recovery Of Reclamation For Reuse Including Acid Regeneration, Organics Recovery Ect
Quantity Tons:	0.6255
Waste Quantity:	150
Quantity Unit:	G
Additional Code 1:	Not reported
Additional Code 2:	Not reported
Additional Code 3:	Not reported
Additional Code 4:	Not reported
Additional Code 5:	Not reported
Additional Info:	
Year:	2010
Gen EPA ID:	CAD981463821
Shipment Date:	20100813
Creation Date:	11/3/2010 18:30:44
Receipt Date:	20100824
Manifest ID:	002142577FLE
Trans EPA ID:	CAR000183913
Trans Name:	BELSHIRE

Map ID
Direction
Distance
Elevation

MAP FINDINGS

Site

Database(s)

EDR ID Number
EPA ID Number

7-ELEVEN STORE 19969 (Continued)

S113007161

Trans 2 EPA ID: Not reported
Trans 2 Name: Not reported
TSDF EPA ID: CAT080013352
Trans Name: DEMENNO KERDOON
TSDF Alt EPA ID: Not reported
TSDF Alt Name: Not reported
CA Waste Code: 134 - Aqueous solution with <10% total organic residues
RCRA Code: Not reported
Disposal Method: H039 - Other Recovery Of Reclamation For Reuse Including Acid
Regeneration, Organics Recovery Ect

Quantity Tons: 0.042
Waste Quantity: 10
Quantity Unit: G
Additional Code 1: Not reported
Additional Code 2: Not reported
Additional Code 3: Not reported
Additional Code 4: Not reported
Additional Code 5: Not reported

Shipment Date: 20100211
Creation Date: 11/30/2010 18:30:16
Receipt Date: 20100225
Manifest ID: 002132680FLE
Trans EPA ID: CAR000183913
Trans Name: BELSHIRE
Trans 2 EPA ID: CAD981412356
Trans 2 Name: PACIFIC TRANS ENVIRONMENTAL SERVICES INC
TSDF EPA ID: NVT330010000
Trans Name: US ECOLOGY NEVADA OPERATIONS
TSDF Alt EPA ID: Not reported
TSDF Alt Name: Not reported
CA Waste Code: 352 - Other organic solids
RCRA Code: Not reported
Disposal Method: H132 - Landfill Or Surface Impoundment That Will Be Closed As
Landfill(To Include On-Site Treatment And/Or Stabilization)

Quantity Tons: 0.015
Waste Quantity: 30
Quantity Unit: P
Additional Code 1: Not reported
Additional Code 2: Not reported
Additional Code 3: Not reported
Additional Code 4: Not reported
Additional Code 5: Not reported

Additional Info:
Year: 2003
Gen EPA ID: CAD981463821

Shipment Date: 20030324
Creation Date: 7/13/2003 18:31:11
Receipt Date: 20030327
Manifest ID: 22362659
Trans EPA ID: CAD983584681
Trans Name: Not reported
Trans 2 EPA ID: Not reported
Trans 2 Name: Not reported
TSDF EPA ID: CAT080013352

Map ID
Direction
Distance
Elevation

MAP FINDINGS

Site

Database(s)

EDR ID Number
EPA ID Number

7-ELEVEN STORE 19969 (Continued)

S113007161

Trans Name: Not reported
TSDF Alt EPA ID: CAT080013352
TSDF Alt Name: Not reported
CA Waste Code: 134 - Aqueous solution with <10% total organic residues
RCRA Code: Not reported
Disposal Method: R01 - Recycler
Quantity Tons: 1.26
Waste Quantity: 300
Quantity Unit: G
Additional Code 1: Not reported
Additional Code 2: Not reported
Additional Code 3: Not reported
Additional Code 4: Not reported
Additional Code 5: Not reported

Additional Info:

Year: 2013
Gen EPA ID: CAD981463821

Shipment Date: 20131029
Creation Date: 4/7/2014 22:15:17
Receipt Date: 20131030
Manifest ID: 005763687FLE
Trans EPA ID: CAR000183913
Trans Name: BELSHIRE
Trans 2 EPA ID: Not reported
Trans 2 Name: Not reported
TSDF EPA ID: NVT330010000
Trans Name: US ECOLOGY NEVADA OPERATIONS
TSDF Alt EPA ID: Not reported
TSDF Alt Name: Not reported
CA Waste Code: 352 - Other organic solids
RCRA Code: Not reported
Disposal Method: H132 - Landfill Or Surface Impoundment That Will Be Closed As Landfill(To Include On-Site Treatment And/Or Stabilization)
Quantity Tons: 0.01
Waste Quantity: 20
Quantity Unit: P
Additional Code 1: Not reported
Additional Code 2: Not reported
Additional Code 3: Not reported
Additional Code 4: Not reported
Additional Code 5: Not reported

Additional Info:

Year: 2004
Gen EPA ID: CAD981463821

Shipment Date: 20041014
Creation Date: 1/14/2005 10:18:48
Receipt Date: 20041015
Manifest ID: 24035233
Trans EPA ID: CAT080016116
Trans Name: NIETO AND SONS TRUCKING INC
Trans 2 EPA ID: Not reported
Trans 2 Name: Not reported

Map ID
Direction
Distance
Elevation

MAP FINDINGS

Site

Database(s)

EDR ID Number
EPA ID Number

7-ELEVEN STORE 19969 (Continued)

S113007161

TSDF EPA ID: CAT080013352
Trans Name: DEMENNO KERDOON
TSDF Alt EPA ID: CAT080013352
TSDF Alt Name: Not reported
CA Waste Code: 134 - Aqueous solution with <10% total organic residues
RCRA Code: EXEM
Disposal Method: - Not reported
Quantity Tons: 1.68
Waste Quantity: 400
Quantity Unit: G
Additional Code 1: Not reported
Additional Code 2: Not reported
Additional Code 3: Not reported
Additional Code 4: Not reported
Additional Code 5: Not reported

Shipment Date: 20040115
Creation Date: 11/18/2004 8:25:56
Receipt Date: 20040115
Manifest ID: 23374007
Trans EPA ID: CAT080016116
Trans Name: NIETO AND SONS TRUCKING INC
Trans 2 EPA ID: Not reported
Trans 2 Name: Not reported
TSDF EPA ID: CAT080013352
Trans Name: DEMENNO KERDOON
TSDF Alt EPA ID: CAT080013352
TSDF Alt Name: Not reported
CA Waste Code: 134 - Aqueous solution with <10% total organic residues
RCRA Code: Not reported
Disposal Method: R01 - Recycler
Quantity Tons: 2.4024
Waste Quantity: 572
Quantity Unit: G
Additional Code 1: Not reported
Additional Code 2: Not reported
Additional Code 3: Not reported
Additional Code 4: Not reported
Additional Code 5: Not reported

Additional Info:

Year: 2007
Gen EPA ID: CAD981463821

Shipment Date: 20071219
Creation Date: 5/15/2008 18:30:08
Receipt Date: 20071221
Manifest ID: 000781159FLE
Trans EPA ID: CAR000183913
Trans Name: BELSHIRE
Trans 2 EPA ID: OKD981588791
Trans 2 Name: TRIAD TRANSPORT INC
TSDF EPA ID: NVT330010000
Trans Name: US ECOLOGY NEVADA OPERATIONS
TSDF Alt EPA ID: Not reported
TSDF Alt Name: Not reported
CA Waste Code: 352 - Other organic solids

Map ID
Direction
Distance
Elevation

MAP FINDINGS

Site

Database(s)

EDR ID Number
EPA ID Number

7-ELEVEN STORE 19969 (Continued)

S113007161

RCRA Code:	Not reported
Disposal Method:	H132 - Landfill Or Surface Impoundment That Will Be Closed As Landfill(To Include On-Site Treatment And/Or Stabilization)
Quantity Tons:	0.02
Waste Quantity:	40
Quantity Unit:	P
Additional Code 1:	Not reported
Additional Code 2:	Not reported
Additional Code 3:	Not reported
Additional Code 4:	Not reported
Additional Code 5:	Not reported
Shipment Date:	20071126
Creation Date:	3/4/2008 18:31:09
Receipt Date:	20071127
Manifest ID:	000765871FLE
Trans EPA ID:	CAT080016116
Trans Name:	NIETO AND SONS TRUCKING INC
Trans 2 EPA ID:	Not reported
Trans 2 Name:	Not reported
TSDf EPA ID:	CAT080013352
Trans Name:	DEMENNO KERDOON
TSDf Alt EPA ID:	Not reported
TSDf Alt Name:	Not reported
CA Waste Code:	134 - Aqueous solution with <10% total organic residues
RCRA Code:	Not reported
Disposal Method:	H039 - Other Recovery Of Reclamation For Reuse Including Acid Regeneration, Organics Recovery Ect
Quantity Tons:	0.252
Waste Quantity:	60
Quantity Unit:	G
Additional Code 1:	Not reported
Additional Code 2:	Not reported
Additional Code 3:	Not reported
Additional Code 4:	Not reported
Additional Code 5:	Not reported
Shipment Date:	20071107
Creation Date:	2/29/2008 18:30:31
Receipt Date:	20071108
Manifest ID:	000765794FLE
Trans EPA ID:	CAT080016116
Trans Name:	NIETO AND SONS TRUCKING INC
Trans 2 EPA ID:	Not reported
Trans 2 Name:	Not reported
TSDf EPA ID:	CAT080013352
Trans Name:	DEMENNO KERDOON
TSDf Alt EPA ID:	Not reported
TSDf Alt Name:	Not reported
CA Waste Code:	134 - Aqueous solution with <10% total organic residues
RCRA Code:	Not reported
Disposal Method:	H039 - Other Recovery Of Reclamation For Reuse Including Acid Regeneration, Organics Recovery Ect
Quantity Tons:	0.252
Waste Quantity:	60
Quantity Unit:	G
Additional Code 1:	Not reported

Map ID
Direction
Distance
Elevation

MAP FINDINGS

Site

Database(s)

EDR ID Number
EPA ID Number

7-ELEVEN STORE 19969 (Continued)

S113007161

Additional Code 2:	Not reported
Additional Code 3:	Not reported
Additional Code 4:	Not reported
Additional Code 5:	Not reported
Shipment Date:	20071101
Creation Date:	1/25/2008 18:30:59
Receipt Date:	20071101
Manifest ID:	000765834FLE
Trans EPA ID:	CAT080016116
Trans Name:	NIETO AND SONS TRUCKING INC
Trans 2 EPA ID:	Not reported
Trans 2 Name:	Not reported
TSDf EPA ID:	CAT080013352
Trans Name:	DEMENNO KERDOON
TSDf Alt EPA ID:	Not reported
TSDf Alt Name:	Not reported
CA Waste Code:	134 - Aqueous solution with <10% total organic residues
RCRA Code:	Not reported
Disposal Method:	H039 - Other Recovery Of Reclamation For Reuse Including Acid Regeneration, Organics Recovery Ect
Quantity Tons:	0.63
Waste Quantity:	150
Quantity Unit:	G
Additional Code 1:	Not reported
Additional Code 2:	Not reported
Additional Code 3:	Not reported
Additional Code 4:	Not reported
Additional Code 5:	Not reported
Shipment Date:	20071004
Creation Date:	1/8/2008 18:30:57
Receipt Date:	20071004
Manifest ID:	000765718FLE
Trans EPA ID:	CAT080016116
Trans Name:	NIETO AND SONS TRUCKING INC
Trans 2 EPA ID:	Not reported
Trans 2 Name:	Not reported
TSDf EPA ID:	CAT080013352
Trans Name:	DEMENNO KERDOON
TSDf Alt EPA ID:	Not reported
TSDf Alt Name:	Not reported
CA Waste Code:	134 - Aqueous solution with <10% total organic residues
RCRA Code:	Not reported
Disposal Method:	H039 - Other Recovery Of Reclamation For Reuse Including Acid Regeneration, Organics Recovery Ect
Quantity Tons:	2.52
Waste Quantity:	600
Quantity Unit:	G
Additional Code 1:	Not reported
Additional Code 2:	Not reported
Additional Code 3:	Not reported
Additional Code 4:	Not reported
Additional Code 5:	Not reported
Shipment Date:	20070802
Creation Date:	12/28/2007 18:31:37

Map ID
Direction
Distance
Elevation

MAP FINDINGS

Site

Database(s)

EDR ID Number
EPA ID Number

7-ELEVEN STORE 19969 (Continued)

S113007161

Receipt Date: 20070803
Manifest ID: 000088770FLE
Trans EPA ID: CAR000165175
Trans Name: BELSHIRE ENVIRONMENTAL SERVICES INC
Trans 2 EPA ID: Not reported
Trans 2 Name: Not reported
TSDF EPA ID: CAT080013352
Trans Name: DEMENNO KERDOON
TSDF Alt EPA ID: Not reported
TSDF Alt Name: Not reported
CA Waste Code: 134 - Aqueous solution with <10% total organic residues
RCRA Code: Not reported
Disposal Method: H039 - Other Recovery Of Reclamation For Reuse Including Acid
Regeneration, Organics Recovery Ect

Quantity Tons: 0.0336
Waste Quantity: 8
Quantity Unit: G
Additional Code 1: Not reported
Additional Code 2: Not reported
Additional Code 3: Not reported
Additional Code 4: Not reported
Additional Code 5: Not reported

Shipment Date: 20070801
Creation Date: 3/4/2008 18:31:02
Receipt Date: 20070803
Manifest ID: 000782645FLE
Trans EPA ID: CAR000165175
Trans Name: BELSHIRE ENVIRONMENTAL SERVICES INC
Trans 2 EPA ID: OKD981588791
Trans 2 Name: TRIAD TRANSPORT INC
TSDF EPA ID: NVT330010000
Trans Name: US ECOLOGY NEVADA OPERATIONS
TSDF Alt EPA ID: Not reported
TSDF Alt Name: Not reported
CA Waste Code: 352 - Other organic solids
RCRA Code: Not reported
Disposal Method: H132 - Landfill Or Surface Impoundment That Will Be Closed As
Landfill(To Include On-Site Treatment And/Or Stabilization)

Quantity Tons: 0.075
Waste Quantity: 150
Quantity Unit: P
Additional Code 1: Not reported
Additional Code 2: Not reported
Additional Code 3: Not reported
Additional Code 4: Not reported
Additional Code 5: Not reported

Additional Info:

Year: 2005
Gen EPA ID: CAD981463821

Shipment Date: 20051005
Creation Date: 3/12/2006 18:31:42
Receipt Date: 20051014
Manifest ID: 24746812
Trans EPA ID: CAR000165175

Map ID
Direction
Distance
Elevation

MAP FINDINGS

Site

Database(s)

EDR ID Number
EPA ID Number

7-ELEVEN STORE 19969 (Continued)

S113007161

Trans Name:	BELSHIRE ENVIRONMENTAL SERVICES INC
Trans 2 EPA ID:	CAD028277036
Trans 2 Name:	ASBURY ENVIRONMENTAL SVCS
TSDf EPA ID:	NVT330010000
Trans Name:	US ECOLOGY NEVADA OPERATIONS
TSDf Alt EPA ID:	Not reported
TSDf Alt Name:	Not reported
CA Waste Code:	352 - Other organic solids
RCRA Code:	Not reported
Disposal Method:	D80 - Disposal, Land Fill
Quantity Tons:	0.0625
Waste Quantity:	125
Quantity Unit:	P
Additional Code 1:	Not reported
Additional Code 2:	Not reported
Additional Code 3:	Not reported
Additional Code 4:	Not reported
Additional Code 5:	Not reported
Shipment Date:	20051005
Creation Date:	5/24/2006 18:31:13
Receipt Date:	20051012
Manifest ID:	24532420
Trans EPA ID:	CAD983584681
Trans Name:	BELSHIRE ENVIRONMENTAL SVCS
Trans 2 EPA ID:	Not reported
Trans 2 Name:	Not reported
TSDf EPA ID:	CAT080013352
Trans Name:	DEMENNO KERDOON
TSDf Alt EPA ID:	CAT080013352
TSDf Alt Name:	Not reported
CA Waste Code:	134 - Aqueous solution with <10% total organic residues
RCRA Code:	Not reported
Disposal Method:	R01 - Recycler
Quantity Tons:	0.63
Waste Quantity:	150
Quantity Unit:	G
Additional Code 1:	Not reported
Additional Code 2:	Not reported
Additional Code 3:	Not reported
Additional Code 4:	Not reported
Additional Code 5:	Not reported

Additional Info:

Year:	2012
Gen EPA ID:	CAD981463821

Shipment Date:	20120912
Creation Date:	3/13/2013 22:15:46
Receipt Date:	20120919
Manifest ID:	005772891FLE
Trans EPA ID:	CAR000183913
Trans Name:	BELSHIRE
Trans 2 EPA ID:	Not reported
Trans 2 Name:	Not reported
TSDf EPA ID:	NVT330010000
Trans Name:	US ECOLOGY NEVADA OPERATIONS

Map ID
Direction
Distance
Elevation

MAP FINDINGS

Site

Database(s)

EDR ID Number
EPA ID Number

7-ELEVEN STORE 19969 (Continued)

S113007161

TSDF Alt EPA ID: Not reported
TSDF Alt Name: Not reported
CA Waste Code: 352 - Other organic solids
RCRA Code: Not reported
Disposal Method: H132 - Landfill Or Surface Impoundment That Will Be Closed As
Landfill(To Include On-Site Treatment And/Or Stabilization)
Quantity Tons: 0.025
Waste Quantity: 50
Quantity Unit: P
Additional Code 1: Not reported
Additional Code 2: Not reported
Additional Code 3: Not reported
Additional Code 4: Not reported
Additional Code 5: Not reported

CERS:

Name: 7-ELEVEN INC #19969
Address: 290 S. MAIN ST.
City,State,Zip: ORANGE, CA 92868
Site ID: 87874
CERS ID: 10165855
CERS Description: Chemical Storage Facilities

Violations:

Site ID: 87874
Site Name: 7-ELEVEN INC #19969
Violation Date: 08-11-2014
Citation: HSC 6.7 25292.1(a) - California Health and Safety Code, Chapter 6.7,
Section(s) 25292.1(a)
Violation Description: Failure to operate the UST system to prevent spills and/or overfills.
Violation Notes: Returned to compliance on 09/10/2014.
Violation Division: Orange City Fire Department
Violation Program: UST
Violation Source: CERS

Site ID: 87874
Site Name: 7-ELEVEN INC #19969
Violation Date: 07-17-2017
Citation: 23 CCR 16 2715(f)(3) - California Code of Regulations, Title 23,
Chapter 16, Section(s) 2715(f)(3)
Violation Description: Failure to maintain a list of employees trained by the designated
operator on-site or off-site at a readily available location, if
approved by the UPA.
Violation Notes: Returned to compliance on 08/23/2017. All employees.
Violation Division: Orange City Fire Department
Violation Program: UST
Violation Source: CERS

Site ID: 87874
Site Name: 7-ELEVEN INC #19969
Violation Date: 07-30-2015
Citation: 23 CCR 16 2636(f)(2) - California Code of Regulations, Title 23,
Chapter 16, Section(s) 2636(f)(2)
Violation Description: Failure of the pressurized piping to meet one or more of the following
requirements: monitored at least hourly with the capability of
detecting a release of 3.0 gallons per hour, and will restrict the
flow of product through the piping or trigger an alarm when a release

Map ID
Direction
Distance
Elevation

MAP FINDINGS

Site

Database(s)

EDR ID Number
EPA ID Number

7-ELEVEN STORE 19969 (Continued)

S113007161

occurs.
Violation Notes: Returned to compliance on 07/30/2015. 91 LD
Violation Division: Orange City Fire Department
Violation Program: UST
Violation Source: CERS

Site ID: 87874
Site Name: 7-ELEVEN INC #19969
Violation Date: 07-17-2017
Citation: 23 CCR 16 2712(i) - California Code of Regulations, Title 23, Chapter 16, Section(s) 2712(i)
Violation Description: Failure to have a UST Monitoring Plan available on site.
Violation Notes: Returned to compliance on 08/23/2017. all systems
Violation Division: Orange City Fire Department
Violation Program: UST
Violation Source: CERS

Site ID: 87874
Site Name: 7-ELEVEN INC #19969
Violation Date: 07-28-2016
Citation: HSC 6.7 25290.1(e) - California Health and Safety Code, Chapter 6.7, Section(s) 25290.1(e)
Violation Description: Failure to maintain the interstitial space such that a breach in the primary or secondary containment is detected before the liquid or vapor phase of the hazardous substance stored in the UST tank is released into the environment, i.e., vapor, pressure, hydrostatic (VPH) monitoring.
Violation Notes: Returned to compliance on 08/11/2016. S6 87 STP remained in alarm and warning, alternating and keeps the turbine constantly running.
Violation Division: Orange City Fire Department
Violation Program: UST
Violation Source: CERS

Site ID: 87874
Site Name: 7-ELEVEN INC #19969
Violation Date: 07-17-2017
Citation: 23 CCR 16 2632, 2634, 2712(b) - California Code of Regulations, Title 23, Chapter 16, Section(s) 2632, 2634, 2712(b)
Violation Description: Failure to maintain monitoring and maintenance records (e.g., alarm logs) and/or maintain records of appropriate follow-up actions.
Violation Notes: Returned to compliance on 09/06/2017. all systems
Violation Division: Orange City Fire Department
Violation Program: UST
Violation Source: CERS

Site ID: 87874
Site Name: 7-ELEVEN INC #19969
Violation Date: 07-18-2019
Citation: 23 CCR 16 2712(b)(1)(G) - California Code of Regulations, Title 23, Chapter 16, Section(s) 2712(b)(1)(G)
Violation Description: Failure to comply with one or more of the following overflow prevention equipment requirements: Alert the transfer operator when the tank is 90 percent full by restricting the flow into the tank or triggering an audible and visual alarm; or Restrict delivery of flow to the tank at least 30 minutes before the tank overfills, provided the restriction occurs when the tank is filled to no more than 95 percent of capacity; and activate an audible alarm at least five

Map ID
Direction
Distance
Elevation

MAP FINDINGS

Site

Database(s)

EDR ID Number
EPA ID Number

7-ELEVEN STORE 19969 (Continued)

S113007161

minutes before the tank overfills; or Provide positive shut-off of flow to the tank when the tank is filled to no more than 95 percent of capacity; or Provide positive shut-off of flow to the tank so that none of the fittings located on the top of the tank are exposed to product due to overfilling. Install/retrofit overfill prevention equipment that does not use flow restrictors on vent piping to meet overfill prevention equipment requirements when the overfill prevention equipment is installed, repaired, or replaced on and after October 1, - 2018. For USTs installed before October 1, 2018, perform an inspection by October 13, 2018 and every 36 months thereafter. For USTs installed on and after October- 1,- 2018, perform an inspection at installation and every 36 months thereafter. Inspected within 30 days after a repair to the overfill prevention equipment. Inspected using an applicable manufacturer guidelines, industry codes, engineering standards, or a method approved by a professional engineer. Inspected by a certified UST service technician. Maintain records of overfill prevention equipment inspection for 36 months.

Violation Notes: Returned to compliance on 08/26/2019. overfill audio does not work outside. RTC 8/26/2019.

Violation Division: Orange City Fire Department
Violation Program: UST
Violation Source: CERS

Site ID: 87874
Site Name: 7-ELEVEN INC #19969
Violation Date: 07-30-2015
Citation: 23 CCR 16 2632, 2634, 2636, 2666 - California Code of Regulations, Title 23, Chapter 16, Section(s) 2632, 2634, 2636, 2666

Violation Description: Failure of the leak detection equipment to have an audible and visual alarm as required.

Violation Notes: Returned to compliance on 07/30/2015. replaced board on vr panel and led light.

Violation Division: Orange City Fire Department
Violation Program: UST
Violation Source: CERS

Site ID: 87874
Site Name: 7-ELEVEN INC #19969
Violation Date: 07-28-2016
Citation: 23 CCR 16 2636(f)(2) - California Code of Regulations, Title 23, Chapter 16, Section(s) 2636(f)(2)

Violation Description: Failure of the line leak detector (LLD) monitoring pressurized piping to meet one or more of the following requirements:Monitor at least hourly.Be capable of detecting a release of 3.0 gallons per hour at 10 p.s.i.g. Restrict or shut off the flow of product through the piping when a leak is detected.

Violation Notes: Returned to compliance on 08/11/2016. Unable to test 87 due to S6 vacuum sensor faulty.

Violation Division: Orange City Fire Department
Violation Program: UST
Violation Source: CERS

Site ID: 87874
Site Name: 7-ELEVEN INC #19969
Violation Date: 07-17-2017
Citation: 23 CCR 16 2715(e) - California Code of Regulations, Title 23, Chapter 16, Section(s) 2715(e)

Map ID
Direction
Distance
Elevation

MAP FINDINGS

Site

Database(s)

EDR ID Number
EPA ID Number

7-ELEVEN STORE 19969 (Continued)

S113007161

Violation Description: Failure to maintain a copy of the designated operator monthly inspections for the last 12 months on-site or off-site at a readily available location, if approved by the UPA.

Violation Notes: Returned to compliance on 09/06/2017. all systems

Violation Division: Orange City Fire Department

Violation Program: UST

Violation Source: CERS

Evaluation:

Eval General Type: Compliance Evaluation Inspection

Eval Date: 06-14-2016

Violations Found: No

Eval Type: Routine done by local agency

Eval Notes: On site for a routine hazardous waste inspection. Bisla Jagdev, UST operator, and Rex Reyes, manager, were present for the inspection and provided consent to inspect. I walked the perimeter of the lot. Hazardous waste was not visible in the dumpster or as run off on the ground. The storage of the facility's hazardous waste was inspected. The storage container was stored closed and labeled with the required information. The signed off manifests for the removal of the facility's hazardous waste were provided for inspection. The records for the last year were reviewed. Written emergency contact numbers and spill response directions were provided for the employees.

Eval Division: Orange County Environmental Health

Eval Program: HW

Eval Source: CERS

Eval General Type: Compliance Evaluation Inspection

Eval Date: 07-16-2018

Violations Found: No

Eval Type: Routine done by local agency

Eval Notes: field verification

Eval Division: Orange City Fire Department

Eval Program: UST

Eval Source: CERS

Eval General Type: Compliance Evaluation Inspection

Eval Date: 07-18-2019

Violations Found: No

Eval Type: Routine done by local agency

Eval Notes: field verification.

Eval Division: Orange City Fire Department

Eval Program: HMRRP

Eval Source: CERS

Eval General Type: Compliance Evaluation Inspection

Eval Date: 08-11-2014

Violations Found: Yes

Eval Type: Routine done by local agency

Eval Notes: site has flappers and ATG annunciator-buttons work but are broken, no longer weatherproof, needs to be replaced

Eval Division: Orange City Fire Department

Eval Program: UST

Eval Source: CERS

Eval General Type: Compliance Evaluation Inspection

Eval Date: 07-17-2017

Map ID
Direction
Distance
Elevation

MAP FINDINGS

Site

Database(s)

EDR ID Number
EPA ID Number

7-ELEVEN STORE 19969 (Continued)

S113007161

Violations Found:	Yes
Eval Type:	Routine done by local agency
Eval Notes:	field verification
Eval Division:	Orange City Fire Department
Eval Program:	UST
Eval Source:	CERS
Eval General Type:	Compliance Evaluation Inspection
Eval Date:	07-28-2016
Violations Found:	Yes
Eval Type:	Routine done by local agency
Eval Notes:	Issued correction notice
Eval Division:	Orange City Fire Department
Eval Program:	UST
Eval Source:	CERS
Eval General Type:	Compliance Evaluation Inspection
Eval Date:	07-30-2015
Violations Found:	Yes
Eval Type:	Routine done by local agency
Eval Notes:	field verification
Eval Division:	Orange City Fire Department
Eval Program:	UST
Eval Source:	CERS
Eval General Type:	Other/Unknown
Eval Date:	08-26-2019
Violations Found:	No
Eval Type:	Other, not routine, done by local agency
Eval Notes:	overfill testing.
Eval Division:	Orange City Fire Department
Eval Program:	UST
Eval Source:	CERS
Eval General Type:	Other/Unknown
Eval Date:	01-30-2016
Violations Found:	No
Eval Type:	Other, not routine, done by local agency
Eval Notes:	CERS review & validation
Eval Division:	Orange County Environmental Health
Eval Program:	HW
Eval Source:	CERS
Eval General Type:	Compliance Evaluation Inspection
Eval Date:	07-28-2016
Violations Found:	No
Eval Type:	Routine done by local agency
Eval Notes:	No violations
Eval Division:	Orange City Fire Department
Eval Program:	HMRRP
Eval Source:	CERS
Eval General Type:	Other/Unknown
Eval Date:	07-16-2018
Violations Found:	No
Eval Type:	Other, not routine, done by local agency
Eval Notes:	overfill testing.

Map ID
Direction
Distance
Elevation

MAP FINDINGS

Site

Database(s)

EDR ID Number
EPA ID Number

7-ELEVEN STORE 19969 (Continued)

S113007161

Eval Division: Orange City Fire Department
Eval Program: UST
Eval Source: CERS

Eval General Type: Compliance Evaluation Inspection
Eval Date: 07-18-2019
Violations Found: Yes
Eval Type: Routine done by local agency
Eval Notes: field verification.
Eval Division: Orange City Fire Department
Eval Program: UST
Eval Source: CERS

Eval General Type: Compliance Evaluation Inspection
Eval Date: 06-12-2019
Violations Found: No
Eval Type: Routine done by local agency
Eval Notes: On site to conduct a routine Hazardous Waste inspection. Met with Harshdeep Singh, Manager. Walked throughout the facility and observed the facility's Hazardous Waste storage area. Hazardous waste containers were observed empty at this time. The perimeter of the facility was walked and the municipal trash dumpster was observed. There are no signs of illegal disposal. Hazardous waste manifests were available for review. The facility's EPA ID number is active. Emergency plan is maintained onsite, spill response notification was discussed. No hazardous waste violations were observed this date. This inspection report was sent to jamil.hershewe@7-11.com.
Eval Division: Orange County Environmental Health
Eval Program: HW
Eval Source: CERS

Enforcement Action:
Site ID: 87874
Site Name: 7-ELEVEN INC #19969
Site Address: 290 S. MAIN ST.
Site City: ORANGE
Site Zip: 92868
Enf Action Date: 08-11-2014
Enf Action Type: Notice of Violation (Unified Program)
Enf Action Description: Notice of Violation Issued by the Inspector at the Time of Inspection
Enf Action Notes: Not reported
Enf Action Division: Orange County Environmental Health
Enf Action Program: UST
Enf Action Source: CERS

Affiliation:
Affiliation Type Desc: Facility Mailing Address
Entity Name: Mailing Address
Entity Title: Not reported
Affiliation Address: P O BOX 711 ATTN: ENVIRONMENTAL DEPARTMENT
Affiliation City: DALLAS
Affiliation State: TX
Affiliation Country: Not reported
Affiliation Zip: 75221
Affiliation Phone: Not reported

Map ID
Direction
Distance
Elevation

MAP FINDINGS

Site

Database(s)

EDR ID Number
EPA ID Number

7-ELEVEN STORE 19969 (Continued)

S113007161

Affiliation Type Desc: Identification Signer
Entity Name: STEPHEN BOYD
Entity Title: REGIONAL GASOLINE ENVIRONMENTAL COMPLIANCE MANAGER
Affiliation Address: Not reported
Affiliation City: Not reported
Affiliation State: Not reported
Affiliation Country: Not reported
Affiliation Zip: Not reported
Affiliation Phone: Not reported

Affiliation Type Desc: CUPA District
Entity Name: Orange County Env Health
Entity Title: Not reported
Affiliation Address: 1241 East Dyer Road Suite 120
Affiliation City: Santa Ana
Affiliation State: CA
Affiliation Country: Not reported
Affiliation Zip: 92705-5611
Affiliation Phone: (714) 433-6000

Affiliation Type Desc: Legal Owner
Entity Name: 7-ELEVEN INC
Entity Title: Not reported
Affiliation Address: P.O. BOX 711, ATTN: ENVIRONMENTAL DEPARTMENT
Affiliation City: DALLAS
Affiliation State: CT
Affiliation Country: United States
Affiliation Zip: 75221
Affiliation Phone: (800) 828-0711

Affiliation Type Desc: UST Property Owner Name
Entity Name: 7-ELEVEN INC EMPLOYEES' TRUST
Entity Title: Not reported
Affiliation Address: 515 S. FLOWER ST. STE. 2700
Affiliation City: LOS ANGELES
Affiliation State: CA
Affiliation Country: United States
Affiliation Zip: 90071
Affiliation Phone: (800) 828-0711

Affiliation Type Desc: Document Preparer
Entity Name: BELSHIRE ENVIRONMENTAL SERVICES, INC
Entity Title: Not reported
Affiliation Address: Not reported
Affiliation City: Not reported
Affiliation State: Not reported
Affiliation Country: Not reported
Affiliation Zip: Not reported
Affiliation Phone: Not reported

Affiliation Type Desc: Environmental Contact
Entity Name: JAMIL HERSHEWE
Entity Title: Not reported
Affiliation Address: P O BOX 711 ATTN: ENVIRONMENTAL DEPARTMENT
Affiliation City: DALLAS
Affiliation State: TX
Affiliation Country: Not reported

Map ID
Direction
Distance
Elevation

MAP FINDINGS

Site

Database(s)

EDR ID Number
EPA ID Number

7-ELEVEN STORE 19969 (Continued)

S113007161

Affiliation Zip:	75221
Affiliation Phone:	Not reported
Affiliation Type Desc:	Property Owner
Entity Name:	7 ELEVEN INC EMPLOYEES' TRUST
Entity Title:	Not reported
Affiliation Address:	515 S, Flower St. Ste. 2700
Affiliation City:	LOS ANGELES
Affiliation State:	CA
Affiliation Country:	United States
Affiliation Zip:	90071
Affiliation Phone:	(800) 828-0711
Affiliation Type Desc:	UST Tank Operator
Entity Name:	7-ELEVEN INC
Entity Title:	Not reported
Affiliation Address:	PO BOX 711, ATTN: ENVIRONMENTAL DEPARTMENT
Affiliation City:	DALLAS
Affiliation State:	TX
Affiliation Country:	United States
Affiliation Zip:	75221
Affiliation Phone:	(800) 828-0711
Affiliation Type Desc:	Operator
Entity Name:	JAGDEV BISLA
Entity Title:	Not reported
Affiliation Address:	Not reported
Affiliation City:	Not reported
Affiliation State:	Not reported
Affiliation Country:	Not reported
Affiliation Zip:	Not reported
Affiliation Phone:	(714) 978-3973
Affiliation Type Desc:	Parent Corporation
Entity Name:	7-ELEVEN INC.
Entity Title:	Not reported
Affiliation Address:	Not reported
Affiliation City:	Not reported
Affiliation State:	Not reported
Affiliation Country:	Not reported
Affiliation Zip:	Not reported
Affiliation Phone:	Not reported
Affiliation Type Desc:	UST Permit Applicant
Entity Name:	STEPHEN BOYD
Entity Title:	REGIONAL GASOLINE ENVIRONMENTAL COMPLIANCE MANAGER
Affiliation Address:	Not reported
Affiliation City:	Not reported
Affiliation State:	Not reported
Affiliation Country:	Not reported
Affiliation Zip:	Not reported
Affiliation Phone:	(714) 771-5484
Affiliation Type Desc:	UST Tank Owner
Entity Name:	7-ELEVEN INC
Entity Title:	Not reported
Affiliation Address:	PO BOX 711, ATTN: ENVIRONMENTAL DEPARTMENT

Map ID
Direction
Distance
Elevation

MAP FINDINGS

Site

Database(s)

EDR ID Number
EPA ID Number

7-ELEVEN STORE 19969 (Continued)

S113007161

Affiliation City: DALLAS
Affiliation State: TX
Affiliation Country: United States
Affiliation Zip: 75221
Affiliation Phone: (800) 828-0711

HWTS:

Name: 7-ELEVEN STORE 19969
Address: 290 S MAIN ST
Address 2: Not reported
City,State,Zip: ORANGE, CA 928683844
EPA ID: CAD981463821
Inactive Date: Not reported
Create Date: 04/10/1987
Last Act Date: 08/08/2019
Mailing Name: JOSE RIOS
Mailing Address: PO BOX 711
Mailing Address 2: Not reported
Mailing City,State,Zip: DALLAS, TX 75221
Owner Name: 7-ELEVEN INC.
Owner Address: PO BOX 711
Owner Address 2: Not reported
Owner City,State,Zip: DALLAS, TX 75221
Contact Name: JOSE RIOS
Contact Address: 1722 ROUTH STREET
Contact Address 2: SUITE 1000
City,State,Zip: DALLAS, TX 75201

**D23
NNW
< 1/8
0.070 mi.
369 ft.**

**7-ELEVEN
290 S MAIN ST
ORANGE, CA 92868
Site 4 of 8 in cluster D**

**LUST
HAZNET
HWTS**

**S112933555
N/A**

**Relative:
Higher
Actual:
159 ft.**

ORANGE CO. LUST:
Name: SOUTHLAND LOCATION #19969
Address: 290 S MAIN ST
City,State,Zip: ORANGE, CA 92868
Region: ORANGE
Facility Id: 99UT013
Released Substance: Gasoline-Automotive (motor gasoline and additives), leaded & unleaded
Date Closed: 05/17/2001
Record ID: RO0001360

HAZNET:

Name: 7-ELEVEN
Address: 290 S MAIN ST
Address 2: Not reported
City,State,Zip: ORANGE, CA 92868
Contact: MIKE SEYLLOR
Telephone: 7148157279
Mailing Name: Not reported
Mailing Address: PO BOX 711

Year: 2003
Gepaid: CAC002571330

Map ID
Direction
Distance
Elevation

MAP FINDINGS

Site

Database(s)

EDR ID Number
EPA ID Number

7-ELEVEN (Continued)

S112933555

TSD EPA ID: AZC950823111
CA Waste Code: 151 - Asbestos containing waste
Disposal Method: -
Tons: 0.25284

Additional Info:

Year: 2003
Gen EPA ID: CAC002571330

Shipment Date: 20031120
Creation Date: 8/9/2004 8:46:56
Receipt Date: 20031128
Manifest ID: 22504494
Trans EPA ID: CAL922304939
Trans Name: WATKINS CONTRACTING INC
Trans 2 EPA ID: CAD983668583
Trans 2 Name: CONSOLIDATED WASTE INDUSTRIES
TSDF EPA ID: AZC950823111
Trans Name: LA PAZ COUNTY LANDFILL
TSDF Alt EPA ID: Not reported
TSDF Alt Name: Not reported
CA Waste Code: 151 - Asbestos-containing waste
RCRA Code: Not reported
Disposal Method: - Not reported
Quantity Tons: 0.25284
Waste Quantity: 0.3
Quantity Unit: Y
Additional Code 1: Not reported
Additional Code 2: Not reported
Additional Code 3: Not reported
Additional Code 4: Not reported
Additional Code 5: Not reported

HWTS:

Name: 7-ELEVEN
Address: 290 S MAIN ST
Address 2: Not reported
City,State,Zip: ORANGE, CA 92868
EPA ID: CAC002571330
Inactive Date: 06/22/2004
Create Date: 10/27/2003
Last Act Date: 04/05/2004
Mailing Name: Not reported
Mailing Address: PO BOX 711
Mailing Address 2: Not reported
Mailing City,State,Zip: DALLAS, TX 75221
Owner Name: 7-ELEVEN STORES INC
Owner Address: PO BOX 711
Owner Address 2: Not reported
Owner City,State,Zip: DALLAS, CA 75221
Contact Name: MIKE SEYLROR
Contact Address: 330 E LAMBERT RD
Contact Address 2: Not reported
City,State,Zip: BREA, CA 92821

Map ID
Direction
Distance
Elevation

MAP FINDINGS

Site

Database(s)

EDR ID Number
EPA ID Number

D24
NNW
< 1/8
0.070 mi.
369 ft.
7-ELEVEN INC #19969
290 S. MAIN ST.
ORANGE, CA 92868
Site 5 of 8 in cluster D

UST **U003782027**
N/A

Relative:
Higher

UST:

Actual:
159 ft.

Name:	7-ELEVEN STORE NO. 19969
Address:	290 S. MAIN STREET
City,State,Zip:	ORANGE, CA 92868
Facility ID:	30-030-012352
Permitting Agency:	ORANGE, CITY OF
Latitude:	33.7856547
Longitude:	-117.8663631
Name:	7-ELEVEN INC #19969
Address:	290 S. MAIN ST.
City,State,Zip:	ORANGE, CA 92868
Facility ID:	FA0049915
Permitting Agency:	Orange County Environmental Health
Latitude:	33.78429
Longitude:	-117.86765

D25
NNW
< 1/8
0.070 mi.
369 ft.
WARBRICK SHELL
290 S MAIN ST
ORANGE, CA 92665
Site 6 of 8 in cluster D

EDR Hist Auto **1020449006**
N/A

Relative:
Higher

EDR Hist Auto

Actual:
159 ft.

Year:	Name:	Type:
1969	DONALD GLEN	Gasoline Service Stations
1969	LESS SHELL SERVICE	Gasoline Service Stations
1970	LESS SHELL SERVICE	Gasoline Service Stations
1970	DONALD GLEN	Gasoline Service Stations
1971	LESS SHELL SERVICE	Gasoline Service Stations
1972	LESS SHELL SERVICE	Gasoline Service Stations
1973	WARBRICK SHELL	Gasoline Service Stations
1974	WARBRICK SHELL	Gasoline Service Stations
1975	B & K SHELL	Gasoline Service Stations
1976	B & K SHELL	Gasoline Service Stations
1977	B & K SHELL	Gasoline Service Stations
1978	B & K SHELL	Gasoline Service Stations
1979	B & K SHELL	Gasoline Service Stations
1980	B & K SHELL	Gasoline Service Stations
1982	B & K SHELL	Gasoline Service Stations
1983	B & K SHELL	Gasoline Service Stations
1985	B & K SHELL	Gasoline Service Stations

Map ID
Direction
Distance
Elevation

MAP FINDINGS

Site

Database(s)

EDR ID Number
EPA ID Number

D26
NNW
< 1/8
0.070 mi.
369 ft.
7-ELEVEN STORE 19969
290 S MAIN ST
ORANGE, CA 92868
Site 7 of 8 in cluster D

HIST UST
HAZNET
1000281996
N/A

Relative:
Higher

Actual:
159 ft.

HIST UST:

Name: 7-ELEVEN STORE #19969 (2112)
Address: 290 S MAIN ST
City,State,Zip: ORANGE, CA 92666
File Number: Not reported
URL: Not reported
Region: STATE
Facility ID: 00000012352
Facility Type: Gas Station
Other Type: Not reported
Contact Name: JACK AND JOAN BERGSTROM
Telephone: 7147785870
Owner Name: THE SOUTHLAND CORPORATION
Owner Address: 1240 S. STATE COLLEGE BLVD., S
Owner City,St,Zip: ANAHEIM, CA 92806
Total Tanks: 0003

Tank Num: 001
Container Num: 01
Year Installed: 1980
Tank Capacity: 00012000
Tank Used for: PRODUCT
Type of Fuel: UNLEADED
Container Construction Thickness: Not reported
Leak Detection: Stock Inventor, 10

Tank Num: 002
Container Num: 02
Year Installed: 1980
Tank Capacity: 00012000
Tank Used for: PRODUCT
Type of Fuel: REGULAR
Container Construction Thickness: Not reported
Leak Detection: Stock Inventor, 10

Tank Num: 003
Container Num: 03
Year Installed: 1980
Tank Capacity: 00012000
Tank Used for: PRODUCT
Type of Fuel: 06
Container Construction Thickness: Not reported
Leak Detection: Stock Inventor, 10

HAZNET:

Name: 7-ELEVEN STORE 19969
Address: 290 S MAIN ST
Address 2: Not reported
City,State,Zip: ORANGE, CA 928683844
Contact: JOSE RIOS
Telephone: 9728286592
Mailing Name: Not reported
Mailing Address: PO BOX 711

Map ID
Direction
Distance
Elevation

MAP FINDINGS

Site

Database(s)

EDR ID Number
EPA ID Number

7-ELEVEN STORE 19969 (Continued)

1000281996

Year: 2017
Gepaid: CAD981463821
TSD EPA ID: CAT080013352
CA Waste Code: 134 - Aqueous solution with total organic residues less than 10 percent
Disposal Method: H039 - Other Recovery Of Reclamation For Reuse Including Acid
Regeneration, Organics Recovery Ect
Tons: 0.063

Year: 2016
Gepaid: CAD981463821
TSD EPA ID: NVT330010000
CA Waste Code: 352 - Other organic solids
Disposal Method: H132 - Landfill Or Surface Impoundment That Will Be Closed As
Landfill(To Include On-Site Treatment And/Or Stabilization)
Tons: 0.0075

Year: 2015
Gepaid: CAD981463821
TSD EPA ID: NVT330010000
CA Waste Code: 352 - Other organic solids
Disposal Method: H132 - Landfill Or Surface Impoundment That Will Be Closed As
Landfill(To Include On-Site Treatment And/Or Stabilization)
Tons: 0.0225

Year: 2015
Gepaid: CAD981463821
TSD EPA ID: CAT080013352
CA Waste Code: 134 - Aqueous solution with total organic residues less than 10 percent
Disposal Method: H039 - Other Recovery Of Reclamation For Reuse Including Acid
Regeneration, Organics Recovery Ect
Tons: 0.042

Year: 1990
Gepaid: CAD981463821
TSD EPA ID: CAD028409019
CA Waste Code: 134 - Aqueous solution with total organic residues less than 10 percent
Disposal Method: T01 - Treatment, Tank
Tons: 0.7089

Year: 1988
Gepaid: CAD981463821
TSD EPA ID: CAD028409019
CA Waste Code: 241 - Tank bottom waste
Disposal Method: R01 - Recycler
Tons: 0.834

Additional Info:

Year: 2015
Gen EPA ID: CAD981463821

Shipment Date: 20150805
Creation Date: 10/6/2015 22:15:06
Receipt Date: 20150806
Manifest ID: 008699551FLE
Trans EPA ID: CAR000183913
Trans Name: BELSHIRE

Map ID
Direction
Distance
Elevation

MAP FINDINGS

Site

Database(s)

EDR ID Number
EPA ID Number

7-ELEVEN STORE 19969 (Continued)

1000281996

Trans 2 EPA ID:	Not reported
Trans 2 Name:	Not reported
TSDF EPA ID:	CAT080013352
Trans Name:	DEMENNO KERDOON
TSDF Alt EPA ID:	Not reported
TSDF Alt Name:	Not reported
CA Waste Code:	134 - Aqueous solution with <10% total organic residues
RCRA Code:	Not reported
Disposal Method:	H039 - Other Recovery Of Reclamation For Reuse Including Acid Regeneration, Organics Recovery Ect
Quantity Tons:	0.042
Waste Quantity:	10
Quantity Unit:	G
Additional Code 1:	Not reported
Additional Code 2:	Not reported
Additional Code 3:	Not reported
Additional Code 4:	Not reported
Additional Code 5:	Not reported
Shipment Date:	20150312
Creation Date:	8/21/2015 22:15:54
Receipt Date:	20150318
Manifest ID:	007645136FLE
Trans EPA ID:	CAR000183913
Trans Name:	BELSHIRE
Trans 2 EPA ID:	Not reported
Trans 2 Name:	Not reported
TSDF EPA ID:	NVT330010000
Trans Name:	US ECOLOGY NEVADA OPERATIONS
TSDF Alt EPA ID:	Not reported
TSDF Alt Name:	Not reported
CA Waste Code:	352 - Other organic solids
RCRA Code:	D018
Disposal Method:	H132 - Landfill Or Surface Impoundment That Will Be Closed As Landfill(To Include On-Site Treatment And/Or Stabilization)
Quantity Tons:	0.0225
Waste Quantity:	45
Quantity Unit:	P
Additional Code 1:	Not reported
Additional Code 2:	Not reported
Additional Code 3:	Not reported
Additional Code 4:	Not reported
Additional Code 5:	Not reported

Additional Info:

Year:	2017
Gen EPA ID:	CAD981463821

Shipment Date:	20170809
Creation Date:	5/29/2018 18:30:43
Receipt Date:	20170817
Manifest ID:	010650024FLE
Trans EPA ID:	CAR000183913
Trans Name:	BELSHIRE
Trans 2 EPA ID:	Not reported
Trans 2 Name:	Not reported
TSDF EPA ID:	CAT080013352

Map ID
Direction
Distance
Elevation

MAP FINDINGS

Site

Database(s)

EDR ID Number
EPA ID Number

7-ELEVEN STORE 19969 (Continued)

1000281996

Trans Name: DEMENNO KERDOON
TSDF Alt EPA ID: Not reported
TSDF Alt Name: Not reported
CA Waste Code: 134 - Aqueous solution with <10% total organic residues
RCRA Code: Not reported
Disposal Method: H039 - Other Recovery Of Reclamation For Reuse Including Acid
Regeneration, Organics Recovery Ect
Quantity Tons: 0.0504
Waste Quantity: 12
Quantity Unit: G
Additional Code 1: Not reported
Additional Code 2: Not reported
Additional Code 3: Not reported
Additional Code 4: Not reported
Additional Code 5: Not reported

Shipment Date: 20170224
Creation Date: 5/22/2017 18:30:49
Receipt Date: 20170302
Manifest ID: 009684001FLE
Trans EPA ID: CAR000183913
Trans Name: BELSHIRE
Trans 2 EPA ID: Not reported
Trans 2 Name: Not reported
TSDF EPA ID: CAT080013352
Trans Name: DEMENNO KERDOON
TSDF Alt EPA ID: Not reported
TSDF Alt Name: Not reported
CA Waste Code: 134 - Aqueous solution with <10% total organic residues
RCRA Code: Not reported
Disposal Method: H039 - Other Recovery Of Reclamation For Reuse Including Acid
Regeneration, Organics Recovery Ect
Quantity Tons: 0.0126
Waste Quantity: 3
Quantity Unit: G
Additional Code 1: Not reported
Additional Code 2: Not reported
Additional Code 3: Not reported
Additional Code 4: Not reported
Additional Code 5: Not reported

Additional Info:
Year: 2016
Gen EPA ID: CAD981463821

Shipment Date: 20150805
Creation Date: 10/6/2015 22:15:06
Receipt Date: 20150806
Manifest ID: 008699551FLE
Trans EPA ID: CAR000183913
Trans Name: BELSHIRE
Trans 2 EPA ID: Not reported
Trans 2 Name: Not reported
TSDF EPA ID: CAT080013352
Trans Name: DEMENNO KERDOON
TSDF Alt EPA ID: Not reported
TSDF Alt Name: Not reported

Map ID
Direction
Distance
Elevation

MAP FINDINGS

Site

Database(s)

EDR ID Number
EPA ID Number

7-ELEVEN STORE 19969 (Continued)

1000281996

CA Waste Code: 134 - Aqueous solution with <10% total organic residues
RCRA Code: Not reported
Disposal Method: H039 - Other Recovery Of Reclamation For Reuse Including Acid
Regeneration, Organics Recovery Ect
Quantity Tons: 0.042
Waste Quantity: 10
Quantity Unit: G
Additional Code 1: Not reported
Additional Code 2: Not reported
Additional Code 3: Not reported
Additional Code 4: Not reported
Additional Code 5: Not reported
Shipment Date: 20150312
Creation Date: 8/21/2015 22:15:54
Receipt Date: 20150318
Manifest ID: 007645136FLE
Trans EPA ID: CAR000183913
Trans Name: BELSHIRE
Trans 2 EPA ID: Not reported
Trans 2 Name: Not reported
TSDf EPA ID: NVT330010000
Trans Name: US ECOLOGY NEVADA OPERATIONS
TSDf Alt EPA ID: Not reported
TSDf Alt Name: Not reported
CA Waste Code: 352 - Other organic solids
RCRA Code: D018
Disposal Method: H132 - Landfill Or Surface Impoundment That Will Be Closed As
Landfill(To Include On-Site Treatment And/Or Stabilization)
Quantity Tons: 0.0225
Waste Quantity: 45
Quantity Unit: P
Additional Code 1: Not reported
Additional Code 2: Not reported
Additional Code 3: Not reported
Additional Code 4: Not reported
Additional Code 5: Not reported

**D27
NNW
< 1/8
0.070 mi.
369 ft.**

**SOUTHLAND CORP
290 S MAIN ST
ORANGE, CA 92668
Site 8 of 8 in cluster D**

**HIST UST
HAZNET
HWTS**

**S112871839
N/A**

**Relative:
Higher
Actual:
159 ft.**

HIST UST:
Name: 7-ELEVEN STORE 19969 (2112)
Address: 290 SOUTH MAIN ST
City,State,Zip: ORANGE, CA 92666
File Number: 0002EF0D
URL: <http://geotracker.waterboards.ca.gov/ustpdfs/pdf/0002EF0D.pdf>
Region: Not reported
Facility ID: Not reported
Facility Type: Not reported
Other Type: Not reported
Contact Name: Not reported
Telephone: Not reported
Owner Name: Not reported
Owner Address: Not reported

Map ID
Direction
Distance
Elevation

MAP FINDINGS

Site

Database(s)

EDR ID Number
EPA ID Number

SOUTHLAND CORP (Continued)

S112871839

Owner City,St,Zip: Not reported
Total Tanks: Not reported

Tank Num: Not reported
Container Num: Not reported
Year Installed: Not reported
Tank Capacity: Not reported
Tank Used for: Not reported
Type of Fuel: Not reported
Container Construction Thickness: Not reported
Leak Detection: Not reported

[Click here for Geo Tracker PDF:](#)

HAZNET:

Name: SOUTHLAND CORP
Address: 290 S MAIN ST
Address 2: Not reported
City,State,Zip: ORANGE, CA 926680000
Contact: BOB DENINO/ENV MGR
Telephone: 5039777713
Mailing Name: Not reported
Mailing Address: 10220 SW GREENBURG RD STE 470

Year: 1998
Gepaid: CAC001174880
TSD EPA ID: CAD982484933
CA Waste Code: 512 - Other empty containers 30 gallons or more
Disposal Method: R01 - Recycler
Tons: 17

Year: 1998
Gepaid: CAC001174880
TSD EPA ID: CAT080013352
CA Waste Code: 241 - Tank bottom waste
Disposal Method: R01 - Recycler
Tons: 2.502

Additional Info:

Year: 1998
Gen EPA ID: CAC001174880

Shipment Date: 19981208
Creation Date: 2/8/1999 0:00:00
Receipt Date: 19981210
Manifest ID: 98467024
Trans EPA ID: CAD982030173
Trans Name: Not reported
Trans 2 EPA ID: Not reported
Trans 2 Name: Not reported
TSDF EPA ID: CAT080013352
Trans Name: Not reported
TSDF Alt EPA ID: CAT080013352
TSDF Alt Name: Not reported
CA Waste Code: 241 - Tank bottom waste 251 Still bottoms with halogenated organics

Map ID
Direction
Distance
Elevation

MAP FINDINGS

Site

Database(s)

EDR ID Number
EPA ID Number

SOUTHLAND CORP (Continued)

S112871839

RCRA Code:	Not reported
Disposal Method:	R01 - Recycler
Quantity Tons:	2.502
Waste Quantity:	600
Quantity Unit:	G
Additional Code 1:	Not reported
Additional Code 2:	Not reported
Additional Code 3:	Not reported
Additional Code 4:	Not reported
Additional Code 5:	Not reported
Shipment Date:	19981208
Creation Date:	1/28/1999 0:00:00
Receipt Date:	19981210
Manifest ID:	98467026
Trans EPA ID:	CAD982030173
Trans Name:	Not reported
Trans 2 EPA ID:	Not reported
Trans 2 Name:	Not reported
TSDf EPA ID:	CAD982484933
Trans Name:	Not reported
TSDf Alt EPA ID:	Not reported
TSDf Alt Name:	Not reported
CA Waste Code:	512 - Other empty containers 30 gallons or more
RCRA Code:	Not reported
Disposal Method:	R01 - Recycler
Quantity Tons:	6
Waste Quantity:	12000
Quantity Unit:	P
Additional Code 1:	Not reported
Additional Code 2:	Not reported
Additional Code 3:	Not reported
Additional Code 4:	Not reported
Additional Code 5:	Not reported
Shipment Date:	19981208
Creation Date:	1/21/1999 0:00:00
Receipt Date:	19981209
Manifest ID:	98467025
Trans EPA ID:	CAD982030173
Trans Name:	Not reported
Trans 2 EPA ID:	Not reported
Trans 2 Name:	Not reported
TSDf EPA ID:	CAD982484933
Trans Name:	Not reported
TSDf Alt EPA ID:	Not reported
TSDf Alt Name:	Not reported
CA Waste Code:	512 - Other empty containers 30 gallons or more
RCRA Code:	Not reported
Disposal Method:	R01 - Recycler
Quantity Tons:	5
Waste Quantity:	10000
Quantity Unit:	P
Additional Code 1:	Not reported
Additional Code 2:	Not reported
Additional Code 3:	Not reported
Additional Code 4:	Not reported

Map ID
Direction
Distance
Elevation

MAP FINDINGS

Site

Database(s)

EDR ID Number
EPA ID Number

SOUTHLAND CORP (Continued)

S112871839

Additional Code 5:	Not reported
Shipment Date:	19981208
Creation Date:	1/28/1999 0:00:00
Receipt Date:	19981208
Manifest ID:	98467027
Trans EPA ID:	CAD982030173
Trans Name:	Not reported
Trans 2 EPA ID:	Not reported
Trans 2 Name:	Not reported
TSDF EPA ID:	CAD982484933
Trans Name:	Not reported
TSDF Alt EPA ID:	CAD982484933
TSDF Alt Name:	Not reported
CA Waste Code:	512 - Other empty containers 30 gallons or more
RCRA Code:	Not reported
Disposal Method:	R01 - Recycler
Quantity Tons:	6
Waste Quantity:	12000
Quantity Unit:	P
Additional Code 1:	Not reported
Additional Code 2:	Not reported
Additional Code 3:	Not reported
Additional Code 4:	Not reported
Additional Code 5:	Not reported

HWTS:

Name:	SOUTHLAND CORP
Address:	290 S MAIN ST
Address 2:	Not reported
City,State,Zip:	ORANGE, CA 926680000
EPA ID:	CAC001174880
Inactive Date:	10/25/2000
Create Date:	11/20/1998
Last Act Date:	10/25/2000
Mailing Name:	Not reported
Mailing Address:	10220 SW GREENBURG RD STE 470
Mailing Address 2:	Not reported
Mailing City,State,Zip:	PORTLAND, OR 972230000
Owner Name:	SOUTHLAND
Owner Address:	10220 SW GREENBURG RD STE 470
Owner Address 2:	Not reported
Owner City,State,Zip:	PORTLAND, OR 972230000
Contact Name:	BOB DENINO/ENV MGR
Contact Address:	290 S MAIN ST
Contact Address 2:	Not reported
City,State,Zip:	ORANGE, CA 926680000

Map ID
Direction
Distance
Elevation

MAP FINDINGS

Site

Database(s)

EDR ID Number
EPA ID Number

C28
South
< 1/8
0.088 mi.
464 ft.
CHILDRENS HOSPITAL OF ORANGE C
455 SO MAIN STREET
ORANGE, CA 92666
Site 3 of 5 in cluster C

HIST UST
EMI
CERS
U001577515
N/A

Relative:
Lower

HIST UST:

Actual:
156 ft.

Name: CHILDRENS HOSPITAL OF ORANGE C
Address: 455 SO MAIN STREET
City,State,Zip: ORANGE, CA 92666
File Number: 0002E751
URL: <http://geotracker.waterboards.ca.gov/ustpdfs/pdf/0002E751.pdf>
Region: STATE
Facility ID: 00000065155
Facility Type: Other
Other Type: HOSPITAL
Contact Name: Not reported
Telephone: 7145328557
Owner Name: CHILDRENS HOSPITAL OF ORANGE C
Owner Address: 455 SO. MAIN STREET
Owner City,St,Zip: ORANGE, CA 92666
Total Tanks: 0001

Tank Num: 001
Container Num: CHOC TOWER
Year Installed: Not reported
Tank Capacity: 00001000
Tank Used for: PRODUCT
Type of Fuel: DIESEL
Container Construction Thickness: Not reported
Leak Detection: Stock Inventor

[Click here for Geo Tracker PDF:](#)

EMI:

Name: CHILDRENS HOSPITAL OF ORANGE C
Address: 455 S MAIN
City,State,Zip: ORANGE, CA 92666
Year: 1990
County Code: 30
Air Basin: SC
Facility ID: 73292
Air District Name: SC
SIC Code: 8062
Air District Name: SOUTH COAST AQMD
Community Health Air Pollution Info System: Not reported
Consolidated Emission Reporting Rule: Not reported
Total Organic Hydrocarbon Gases Tons/Yr: 0
Reactive Organic Gases Tons/Yr: 0
Carbon Monoxide Emissions Tons/Yr: 0
NOX - Oxides of Nitrogen Tons/Yr: 1
SOX - Oxides of Sulphur Tons/Yr: 0
Particulate Matter Tons/Yr: 0
Part. Matter 10 Micrometers and Smllr Tons/Yr: 0

Name: CHILDRENS HOSPITAL OF ORANGE C
Address: 455 S MAIN ST
City,State,Zip: ORANGE, CA 92666
Year: 1993

Map ID
Direction
Distance
Elevation

MAP FINDINGS

Site

Database(s)

EDR ID Number
EPA ID Number

CHILDRENS HOSPITAL OF ORANGE C (Continued)

U001577515

County Code: 30
Air Basin: SC
Facility ID: 73292
Air District Name: SC
SIC Code: 8062
Air District Name: SOUTH COAST AQMD
Community Health Air Pollution Info System: Not reported
Consolidated Emission Reporting Rule: Not reported
Total Organic Hydrocarbon Gases Tons/Yr: 0
Reactive Organic Gases Tons/Yr: 0
Carbon Monoxide Emissions Tons/Yr: 1
NOX - Oxides of Nitrogen Tons/Yr: 2
SOX - Oxides of Sulphur Tons/Yr: 0
Particulate Matter Tons/Yr: 0
Part. Matter 10 Micrometers and Smllr Tons/Yr:0

Name: CHILDRENS HOSPITAL OF ORANGE C
Address: 455 S MAIN ST
City,State,Zip: ORANGE, CA 92666
Year: 1995
County Code: 30
Air Basin: SC
Facility ID: 73292
Air District Name: SC
SIC Code: 8062
Air District Name: SOUTH COAST AQMD
Community Health Air Pollution Info System: Not reported
Consolidated Emission Reporting Rule: Not reported
Total Organic Hydrocarbon Gases Tons/Yr: 0
Reactive Organic Gases Tons/Yr: 0
Carbon Monoxide Emissions Tons/Yr: 1
NOX - Oxides of Nitrogen Tons/Yr: 2
SOX - Oxides of Sulphur Tons/Yr: 0
Particulate Matter Tons/Yr: 0
Part. Matter 10 Micrometers and Smllr Tons/Yr:0

Name: CHILDRENS HOSPITAL OF ORANGE C
Address: 455 S MAIN ST
City,State,Zip: ORANGE, CA 92666
Year: 1996
County Code: 30
Air Basin: SC
Facility ID: 73292
Air District Name: SC
SIC Code: 8062
Air District Name: SOUTH COAST AQMD
Community Health Air Pollution Info System: Not reported
Consolidated Emission Reporting Rule: Not reported
Total Organic Hydrocarbon Gases Tons/Yr: 1
Reactive Organic Gases Tons/Yr: 0
Carbon Monoxide Emissions Tons/Yr: 1
NOX - Oxides of Nitrogen Tons/Yr: 2
SOX - Oxides of Sulphur Tons/Yr: 0
Particulate Matter Tons/Yr: 0
Part. Matter 10 Micrometers and Smllr Tons/Yr:0

Name: CHILDRENS HOSPITAL OF ORANGE C

Map ID
Direction
Distance
Elevation

MAP FINDINGS

Site

Database(s)

EDR ID Number
EPA ID Number

CHILDRENS HOSPITAL OF ORANGE C (Continued)

U001577515

Address: 455 S MAIN ST
City,State,Zip: ORANGE, CA 92666
Year: 1997
County Code: 30
Air Basin: SC
Facility ID: 73292
Air District Name: SC
SIC Code: 8062
Air District Name: SOUTH COAST AQMD
Community Health Air Pollution Info System: Not reported
Consolidated Emission Reporting Rule: Not reported
Total Organic Hydrocarbon Gases Tons/Yr: 1
Reactive Organic Gases Tons/Yr: 1
Carbon Monoxide Emissions Tons/Yr: 1
NOX - Oxides of Nitrogen Tons/Yr: 2
SOX - Oxides of Sulphur Tons/Yr: 0
Particulate Matter Tons/Yr: 0
Part. Matter 10 Micrometers and Smllr Tons/Yr:0

Name: CHILDRENS HOSPITAL OF ORANGE C
Address: 455 S MAIN ST
City,State,Zip: ORANGE, CA 92666
Year: 1998
County Code: 30
Air Basin: SC
Facility ID: 73292
Air District Name: SC
SIC Code: 8062
Air District Name: SOUTH COAST AQMD
Community Health Air Pollution Info System: Not reported
Consolidated Emission Reporting Rule: Not reported
Total Organic Hydrocarbon Gases Tons/Yr: 1
Reactive Organic Gases Tons/Yr: 1
Carbon Monoxide Emissions Tons/Yr: 1
NOX - Oxides of Nitrogen Tons/Yr: 2
SOX - Oxides of Sulphur Tons/Yr: 0
Particulate Matter Tons/Yr: 0
Part. Matter 10 Micrometers and Smllr Tons/Yr:0

Name: CHILDRENS HOSPITAL OF ORANGE C
Address: 455 S MAIN ST
City,State,Zip: ORANGE, CA 92666
Year: 1999
County Code: 30
Air Basin: SC
Facility ID: 73292
Air District Name: SC
SIC Code: 8062
Air District Name: SOUTH COAST AQMD
Community Health Air Pollution Info System: Not reported
Consolidated Emission Reporting Rule: Not reported
Total Organic Hydrocarbon Gases Tons/Yr: 1
Reactive Organic Gases Tons/Yr: 1
Carbon Monoxide Emissions Tons/Yr: 1
NOX - Oxides of Nitrogen Tons/Yr: 2
SOX - Oxides of Sulphur Tons/Yr: 0
Particulate Matter Tons/Yr: 0

Map ID
Direction
Distance
Elevation

MAP FINDINGS

Site

Database(s)

EDR ID Number
EPA ID Number

CHILDRENS HOSPITAL OF ORANGE C (Continued)

U001577515

Part. Matter 10 Micrometers and Smlr Tons/Yr:0

Name: CHILDRENS HOSPITAL OF ORANGE C
Address: 455 S MAIN ST
City,State,Zip: ORANGE, CA 92666
Year: 2000
County Code: 30
Air Basin: SC
Facility ID: 73292
Air District Name: SC
SIC Code: 8062
Air District Name: SOUTH COAST AQMD
Community Health Air Pollution Info System: Not reported
Consolidated Emission Reporting Rule: Not reported
Total Organic Hydrocarbon Gases Tons/Yr: 1
Reactive Organic Gases Tons/Yr: 1
Carbon Monoxide Emissions Tons/Yr: 1
NOX - Oxides of Nitrogen Tons/Yr: 2
SOX - Oxides of Sulphur Tons/Yr: 0
Particulate Matter Tons/Yr: 0
Part. Matter 10 Micrometers and Smlr Tons/Yr:0

Name: CHILDRENS HOSPITAL OF ORANGE C
Address: 455 S MAIN ST
City,State,Zip: ORANGE, CA 92666
Year: 2001
County Code: 30
Air Basin: SC
Facility ID: 73292
Air District Name: SC
SIC Code: 8062
Air District Name: SOUTH COAST AQMD
Community Health Air Pollution Info System: Not reported
Consolidated Emission Reporting Rule: Not reported
Total Organic Hydrocarbon Gases Tons/Yr: 1
Reactive Organic Gases Tons/Yr: 1
Carbon Monoxide Emissions Tons/Yr: 1
NOX - Oxides of Nitrogen Tons/Yr: 2
SOX - Oxides of Sulphur Tons/Yr: 0
Particulate Matter Tons/Yr: 0
Part. Matter 10 Micrometers and Smlr Tons/Yr:0

Name: CHILDRENS HOSPITAL OF ORANGE COUNTY
Address: 455 S MAIN ST
City,State,Zip: ORANGE, CA 92666
Year: 2005
County Code: 30
Air Basin: SC
Facility ID: 73292
Air District Name: SC
SIC Code: 8062
Air District Name: SOUTH COAST AQMD
Community Health Air Pollution Info System: Not reported
Consolidated Emission Reporting Rule: Not reported
Total Organic Hydrocarbon Gases Tons/Yr: .230025
Reactive Organic Gases Tons/Yr: .17099641
Carbon Monoxide Emissions Tons/Yr: 1.342

Map ID
Direction
Distance
Elevation

MAP FINDINGS

Site

Database(s)

EDR ID Number
EPA ID Number

CHILDRENS HOSPITAL OF ORANGE C (Continued)

U001577515

NOX - Oxides of Nitrogen Tons/Yr: 1.949
SOX - Oxides of Sulphur Tons/Yr: .01596
Particulate Matter Tons/Yr: .1455
Part. Matter 10 Micrometers and Smllr Tons/Yr: .144696

Name: CHILDRENS HOSPITAL OF ORANGE COUNTY
Address: 455 S MAIN ST
City,State,Zip: ORANGE, CA 92666
Year: 2006
County Code: 30
Air Basin: SC
Facility ID: 73292
Air District Name: SC
SIC Code: 8062
Air District Name: SOUTH COAST AQMD
Community Health Air Pollution Info System: Not reported
Consolidated Emission Reporting Rule: Not reported
Total Organic Hydrocarbon Gases Tons/Yr: .4026152334553876589
Reactive Organic Gases Tons/Yr: .278
Carbon Monoxide Emissions Tons/Yr: 1.239
NOX - Oxides of Nitrogen Tons/Yr: 1.823
SOX - Oxides of Sulphur Tons/Yr: .015
Particulate Matter Tons/Yr: .137
Part. Matter 10 Micrometers and Smllr Tons/Yr: .137

Name: CHILDRENS HOSPITAL OF ORANGE COUNTY
Address: 455 S MAIN ST
City,State,Zip: ORANGE, CA 92666
Year: 2007
County Code: 30
Air Basin: SC
Facility ID: 73292
Air District Name: SC
SIC Code: 8062
Air District Name: SOUTH COAST AQMD
Community Health Air Pollution Info System: Not reported
Consolidated Emission Reporting Rule: Not reported
Total Organic Hydrocarbon Gases Tons/Yr: .4026152334553876589
Reactive Organic Gases Tons/Yr: .278
Carbon Monoxide Emissions Tons/Yr: 1.239
NOX - Oxides of Nitrogen Tons/Yr: 1.823
SOX - Oxides of Sulphur Tons/Yr: .015
Particulate Matter Tons/Yr: .137
Part. Matter 10 Micrometers and Smllr Tons/Yr: .137

Name: CHILDRENS HOSPITAL OF ORANGE COUNTY
Address: 455 S MAIN ST
City,State,Zip: ORANGE, CA 92868
Year: 2011
County Code: 30
Air Basin: SC
Facility ID: 73292
Air District Name: SC
SIC Code: 8062
Air District Name: SOUTH COAST AQMD
Community Health Air Pollution Info System: Not reported
Consolidated Emission Reporting Rule: Not reported

Map ID
Direction
Distance
Elevation

MAP FINDINGS

Site

Database(s)

EDR ID Number
EPA ID Number

CHILDRENS HOSPITAL OF ORANGE C (Continued)

U001577515

Total Organic Hydrocarbon Gases Tons/Yr: 0.44653854604
Reactive Organic Gases Tons/Yr: 0.30607
Carbon Monoxide Emissions Tons/Yr: 1.35162
NOX - Oxides of Nitrogen Tons/Yr: 1.72377
SOX - Oxides of Sulphur Tons/Yr: 0.01175
Particulate Matter Tons/Yr: 0.13029
Part. Matter 10 Micrometers and Smlr Tons/Yr: 0.1300248

CERS:

Name: CHOC CHILDREN'S HOSPITAL
Address: 455 S MAIN ST
City,State,Zip: ORANGE, CA 92868
Site ID: 440266
CERS ID: 10767244
CERS Description: Chemical Storage Facilities

Violations:

Site ID: 440266
Site Name: CHOC Children's Hospital
Violation Date: 06-27-2018
Citation: HSC 6.95 25508.2 - California Health and Safety Code, Chapter 6.95, Section(s) 25508.2
Violation Description: Failure to annually review and electronically certify that the business plan is complete and accurate on or before the annual due date.
Violation Notes: Returned to compliance on 08/14/2018.
Violation Division: Orange City Fire Department
Violation Program: HMRRP
Violation Source: CERS

Site ID: 440266
Site Name: CHOC Children's Hospital
Violation Date: 06-27-2018
Citation: HSC 6.95 25508(a)(1) - California Health and Safety Code, Chapter 6.95, Section(s) 25508(a)(1)
Violation Description: Failure to establish and electronically submit an adequate emergency response plan and procedures for a release or threatened release of a hazardous material.
Violation Notes: Returned to compliance on 08/14/2018.
Violation Division: Orange City Fire Department
Violation Program: HMRRP
Violation Source: CERS

Site ID: 440266
Site Name: CHOC Children's Hospital
Violation Date: 06-27-2018
Citation: HSC 6.95 25508(a)(1) - California Health and Safety Code, Chapter 6.95, Section(s) 25508(a)(1)
Violation Description: Failure to complete and electronically submit a site map with all required content.
Violation Notes: Returned to compliance on 08/14/2018.
Violation Division: Orange City Fire Department
Violation Program: HMRRP
Violation Source: CERS

Evaluation:

Eval General Type: Compliance Evaluation Inspection

Map ID
Direction
Distance
Elevation

MAP FINDINGS

Site

Database(s)

EDR ID Number
EPA ID Number

CHILDRENS HOSPITAL OF ORANGE C (Continued)

U001577515

Eval Date: 06-27-2018
Violations Found: Yes
Eval Type: Routine done by local agency
Eval Notes: field verification.
Eval Division: Orange City Fire Department
Eval Program: HMRRP
Eval Source: CERS

Coordinates:
Site ID: 440266
Facility Name: CHOC Children's Hospital
Env Int Type Code: HMBP
Program ID: 10767244
Coord Name: Not reported
Ref Point Type Desc: Center of a facility or station.
Latitude: 33.780930
Longitude: -117.866620

Affiliation:
Affiliation Type Desc: Environmental Contact
Entity Name: Devin Hugie
Entity Title: Not reported
Affiliation Address: 1201 W. La Veta Ave
Affiliation City: Orange
Affiliation State: CA
Affiliation Country: Not reported
Affiliation Zip: 92868
Affiliation Phone: Not reported

Affiliation Type Desc: Document Preparer
Entity Name: Cindy Grant
Entity Title: Not reported
Affiliation Address: Not reported
Affiliation City: Not reported
Affiliation State: Not reported
Affiliation Country: Not reported
Affiliation Zip: Not reported
Affiliation Phone: Not reported

Affiliation Type Desc: Operator
Entity Name: Devin Hugie
Entity Title: Not reported
Affiliation Address: Not reported
Affiliation City: Not reported
Affiliation State: Not reported
Affiliation Country: Not reported
Affiliation Zip: Not reported
Affiliation Phone: (714) 509-3327

Affiliation Type Desc: CUPA District
Entity Name: Orange County Env Health
Entity Title: Not reported
Affiliation Address: 1241 East Dyer Road Suite 120
Affiliation City: Santa Ana
Affiliation State: CA
Affiliation Country: Not reported

Map ID
Direction
Distance
Elevation

MAP FINDINGS

Site

Database(s)

EDR ID Number
EPA ID Number

CHILDRENS HOSPITAL OF ORANGE C (Continued)

U001577515

Affiliation Zip: 92705-5611
Affiliation Phone: (714) 433-6000

Affiliation Type Desc: Facility Mailing Address
Entity Name: Mailing Address
Entity Title: Not reported
Affiliation Address: 1201 W. La Veta Ave
Affiliation City: Orange
Affiliation State: CA
Affiliation Country: Not reported
Affiliation Zip: 92868
Affiliation Phone: Not reported

Affiliation Type Desc: Legal Owner
Entity Name: CHOC Children's Hospital
Entity Title: Not reported
Affiliation Address: 1201 W. La Veta Ave
Affiliation City: Orange
Affiliation State: CA
Affiliation Country: United States
Affiliation Zip: 92868
Affiliation Phone: (714) 997-3000

Affiliation Type Desc: Identification Signer
Entity Name: Cindy Grant
Entity Title: Facilities Manager
Affiliation Address: Not reported
Affiliation City: Not reported
Affiliation State: Not reported
Affiliation Country: Not reported
Affiliation Zip: Not reported
Affiliation Phone: Not reported

Affiliation Type Desc: Parent Corporation
Entity Name: CHOC Children's Hospital
Entity Title: Not reported
Affiliation Address: Not reported
Affiliation City: Not reported
Affiliation State: Not reported
Affiliation Country: Not reported
Affiliation Zip: Not reported
Affiliation Phone: Not reported

Name: CHILDRENS HOSPITAL OF ORANGE COUNTY
Address: 455 SOUTH MAIN STREET
City,State,Zip: ORANGE, CA 92868-3835
Site ID: 459398
CERS ID: 110010473781
CERS Description: US EPA Air Emission Inventory System (EIS)

Map ID
Direction
Distance
Elevation

MAP FINDINGS

Site

Database(s)

EDR ID Number
EPA ID Number

C29
South
< 1/8
0.088 mi.
464 ft.
CHILDRENS HOSP OF ORANGE CNTY
455 S MAIN
ORANGE, CA 92668
Site 4 of 5 in cluster C

SWEEPS UST
CA FID UST
CIWQS
S101589200
N/A

Relative:
Lower

SWEEPS UST:

Actual:
156 ft.

Name: CHILDRENS HOSP OF ORANGE CNTY
Address: 455 S MAIN
City: ORANGE
Status: Active
Comp Number: 65155
Number: 1
Board Of Equalization: Not reported
Referral Date: 05-17-93
Action Date: 05-17-93
Created Date: 10-13-88
Owner Tank Id: Not reported
SWRCB Tank Id: 30-030-065155-000001
Tank Status: A
Capacity: 10000
Active Date: 05-17-93
Tank Use: M.V. FUEL
STG: P
Content: DIESEL
Number Of Tanks: 1

CA FID UST:

Facility ID: 30003160
Regulated By: UTNKA
Regulated ID: 00065155
Cortese Code: Not reported
SIC Code: Not reported
Facility Phone: 7149973000
Mail To: Not reported
Mailing Address: 455 S MAIN
Mailing Address 2: Not reported
Mailing City,St,Zip: ORANGE 92668
Contact: Not reported
Contact Phone: Not reported
DUNs Number: Not reported
NPDES Number: Not reported
EPA ID: Not reported
Comments: Not reported
Status: Active

CIWQS:

Name: CHOC TOWER II
Address: 455 S MAIN ST
City,State,Zip: ORANGE, CA 92868
Agency: Choco Realty Corp
Agency Address: 455 S Main St, Orange, CA 92868
Place/Project Type: Construction - Commercial
SIC/NAICS: Not reported
Region: 8
Program: CONSTW
Regulatory Measure Status: Terminated
Regulatory Measure Type: Storm water construction

Map ID
Direction
Distance
Elevation

MAP FINDINGS

Site

Database(s)

EDR ID Number
EPA ID Number

CHILDRENS HOSP OF ORANGE CNTY (Continued)

S101589200

Order Number: 2009-0009-DWQ
WDID: 8 30C354881
NPDES Number: CAS000002
Adoption Date: Not reported
Effective Date: 03/24/2009
Termination Date: 01/04/2013
Expiration/Review Date: Not reported
Design Flow: Not reported
Major/Minor: Not reported
Complexity: Not reported
TTWQ: Not reported
Enforcement Actions within 5 years: 0
Violations within 5 years: 0
Latitude: 33.781309
Longitude: -117.865393

C30
South
< 1/8
0.088 mi.
464 ft.

CHILDREN'S HOSPITAL OF ORANGE COUNTY
455 SOUTH MAIN STREET
ORANGE, CA 92868
Site 5 of 5 in cluster C

UST U003970987
N/A

Relative:
Lower
Actual:
156 ft.

UST:
Name: CHILDREN'S HOSPITAL OF ORANGE COUNTY
Address: 455 SOUTH MAIN STREET
City,State,Zip: ORANGE, CA 92868
Facility ID: 30-030-065155
Permitting Agency: ORANGE, CITY OF
Latitude: 33.7821076
Longitude: -117.8649968

E31
NE
< 1/8
0.108 mi.
570 ft.

ST JOSEPH POWER PLANT BLDG #7 FSB
1140 W PALMYRA
ORANGE, CA 92868
Site 1 of 2 in cluster E

CERS TANKS S123518212
CERS N/A

Relative:
Higher
Actual:
164 ft.

CERS TANKS:
Name: ST JOSEPH POWER PLANT BLDG #7 FSB
Address: 1140 W PALMYRA
City,State,Zip: ORANGE, CA 92868
Site ID: 415740
CERS ID: 10585399
CERS Description: Underground Storage Tank

CERS:
Name: ST JOSEPH POWER PLANT BLDG #7 FSB
Address: 1140 W PALMYRA
City,State,Zip: ORANGE, CA 92868
Site ID: 415740
CERS ID: 10585399
CERS Description: Chemical Storage Facilities

Violations:
Site ID: 415740
Site Name: ST JOSEPH POWER PLANT BLDG #7 FSB

Map ID
Direction
Distance
Elevation

MAP FINDINGS

Site

Database(s)

EDR ID Number
EPA ID Number

ST JOSEPH POWER PLANT BLDG #7 FSB (Continued)

S123518212

Violation Date: 04-09-2019
Citation: 23 CCR 16 2666(f) - California Code of Regulations, Title 23, Chapter 16, Section(s) 2666(f)
Violation Description: Failure of the functional line leak detector (LLD) to monitor at least hourly with the capability of detecting a release of 3.0 gallons per hour leak at 10 pounds per square inch and restrict or shut off the flow of product through the piping or triggers a visual and audible alarm.
Violation Notes: Returned to compliance on 11/07/2019. Pressurized lines need to have line leak detector. Plans have been submitted to OFD. Plans have been submitted to OFD.
Violation Division: Orange City Fire Department
Violation Program: UST
Violation Source: CERS

Site ID: 415740
Site Name: ST JOSEPH POWER PLANT BLDG #7 FSB
Violation Date: 04-12-2017
Citation: 23 CCR 16 2715(a) - California Code of Regulations, Title 23, Chapter 16, Section(s) 2715(a)
Violation Description: Failure to notify the CUPA of the designated operator (DO) identification and/or change of the DO within 30 days.
Violation Notes: Returned to compliance on 05/17/2017.
Violation Division: Orange City Fire Department
Violation Program: UST
Violation Source: CERS

Site ID: 415740
Site Name: ST JOSEPH POWER PLANT BLDG #7 FSB
Violation Date: 04-18-2016
Citation: 23 CCR 16 2632, 2634, 2636, 2666 - California Code of Regulations, Title 23, Chapter 16, Section(s) 2632, 2634, 2636, 2666
Violation Description: Failure of the leak detection equipment to have an audible and visual alarm as required.
Violation Notes: Returned to compliance on 04/18/2016. diesel system. corrected on site
Violation Division: Orange City Fire Department
Violation Program: UST
Violation Source: CERS

Site ID: 415740
Site Name: ST JOSEPH POWER PLANT BLDG #7 FSB
Violation Date: 04-15-2015
Citation: HSC 6.95 25508(d) - California Health and Safety Code, Chapter 6.95, Section(s) 25508(d)
Violation Description: Failure to complete and/or electronically submit a business plan when storing/handling a hazardous material at or above reportable quantities.
Violation Notes: Returned to compliance on 06/30/2015.
Violation Division: Orange City Fire Department
Violation Program: HMRRP
Violation Source: CERS

Site ID: 415740
Site Name: ST JOSEPH POWER PLANT BLDG #7 FSB
Violation Date: 04-18-2016
Citation: 23 CCR 16 2711(a)(8) - California Code of Regulations, Title 23, Chapter 16, Section(s) 2711(a)(8)

Map ID
Direction
Distance
Elevation

MAP FINDINGS

Site

Database(s)

EDR ID Number
EPA ID Number

ST JOSEPH POWER PLANT BLDG #7 FSB (Continued)

S123518212

Violation Description: Failure to submit, obtain approval, or maintain a complete/accurate plot plan.
Violation Notes: Returned to compliance on 06/22/2016. all systems
Violation Division: Orange City Fire Department
Violation Program: UST
Violation Source: CERS

Site ID: 415740
Site Name: ST JOSEPH POWER PLANT BLDG #7 FSB
Violation Date: 04-09-2019
Citation: HSC 6.7 25294 - California Health and Safety Code, Chapter 6.7, Section(s) 25294

Violation Description: Failure to record any unauthorized release from the primary containment.
Violation Notes: Returned to compliance on 04/09/2019. 2 gal of diesel released into the sump from an opening siphon. Corrected 4/9/19.
Violation Division: Orange City Fire Department
Violation Program: UST
Violation Source: CERS

Site ID: 415740
Site Name: ST JOSEPH POWER PLANT BLDG #7 FSB
Violation Date: 04-09-2019
Citation: HSC 6.7 25299(a)(9) - California Health and Safety Code, Chapter 6.7, Section(s) 25299(a)(9)

Violation Description: Leak detection equipment disabled or tampered with in a manner that would prevent the monitoring system from detecting and/or alerting the owner/operator of a leak.
Violation Notes: Returned to compliance on 04/09/2019. Brime sensor in fill sump was program to clear during an alarm.
Violation Division: Orange City Fire Department
Violation Program: UST
Violation Source: CERS

Site ID: 415740
Site Name: ST JOSEPH POWER PLANT BLDG #7 FSB
Violation Date: 04-11-2018
Citation: HSC 6.75 25299.30-25299.34 - California Health and Safety Code, Chapter 6.75, Section(s) 25299.30-25299.34

Violation Description: Failure to submit and maintain complete and current Certification of Financial Responsibility or other mechanism of financial assurance.
Violation Notes: Returned to compliance on 05/16/2018.
Violation Division: Orange City Fire Department
Violation Program: UST
Violation Source: CERS

Site ID: 415740
Site Name: ST JOSEPH POWER PLANT BLDG #7 FSB
Violation Date: 04-09-2019
Citation: HSC 6.7 25284, 25286 - California Health and Safety Code, Chapter 6.7, Section(s) 25284, 25286

Violation Description: Failure to submit a complete and accurate application for a permit to operate a UST, or for renewal of the permit.
Violation Notes: Returned to compliance on 04/30/2019. update overfill information on CERS.
Violation Division: Orange City Fire Department
Violation Program: UST

Map ID
Direction
Distance
Elevation

MAP FINDINGS

Site

Database(s)

EDR ID Number
EPA ID Number

ST JOSEPH POWER PLANT BLDG #7 FSB (Continued)

S123518212

Violation Source: CERS

Site ID: 415740
Site Name: ST JOSEPH POWER PLANT BLDG #7 FSB
Violation Date: 04-18-2016
Citation: HSC 6.11 25404(e)(4) - California Health and Safety Code, Chapter 6.11, Section(s) 25404(e)(4)
Violation Description: Failure to report program data electronically.
Violation Notes: Returned to compliance on 06/22/2016. all systems
Violation Division: Orange City Fire Department
Violation Program: UST
Violation Source: CERS

Site ID: 415740
Site Name: ST JOSEPH POWER PLANT BLDG #7 FSB
Violation Date: 04-09-2019
Citation: 23 CCR 16 2716(a) through (e) - California Code of Regulations, Title 23, Chapter 16, Section(s) 2716(a) through (e)
Violation Description: For designated operator (DO) monthly inspections conducted before October 1, 2018, failure to comply with one or more of the following requirements: Be performed by an ICC certified DO. Inspect monthly alarm history report, check that alarms are documented and responded to appropriately, and attach a copy. Inspect for the presence of liquid/debris in spill containers. Inspect for the presence of liquid/debris in under dispenser containment (UDC) and ensure that the monitoring equipment is positioned correctly. Inspect for liquid or debris in containment sumps where an alarm occurred with no service visit. Check that all testing and maintenance has been completed and documented. Verify that all facility employees have been trained in accordance with 23 CCR 2715(c). For designated operator (DO) 30 day inspections conducted on and after October 1, 2018, failure to conduct the designated UST operator visual inspection at least once every 30 days.
Violation Notes: Returned to compliance on 04/09/2019. DO monthly report exceeds 30 days.
Violation Division: Orange City Fire Department
Violation Program: UST
Violation Source: CERS

Site ID: 415740
Site Name: ST JOSEPH POWER PLANT BLDG #7 FSB
Violation Date: 04-18-2016
Citation: 23 CCR 16 2632, 2634, 2636, 2666 - California Code of Regulations, Title 23, Chapter 16, Section(s) 2632, 2634, 2636, 2666
Violation Description: Failure of the leak detection equipment to be properly programmed or properly operated.
Violation Notes: Returned to compliance on 04/25/2016. diesel
Violation Division: Orange City Fire Department
Violation Program: UST
Violation Source: CERS

Site ID: 415740
Site Name: ST JOSEPH POWER PLANT BLDG #7 FSB
Violation Date: 04-18-2016
Citation: HSC 6.75 25299.30-25299.34 - California Health and Safety Code, Chapter 6.75, Section(s) 25299.30-25299.34
Violation Description: Failure to submit and maintain complete and current Certification of

Map ID
Direction
Distance
Elevation

MAP FINDINGS

Site

Database(s)

EDR ID Number
EPA ID Number

ST JOSEPH POWER PLANT BLDG #7 FSB (Continued)

S123518212

Violation Notes: Financial Responsibility or other mechanism of financial assurance.
Returned to compliance on 06/14/2016. all systems. submitted on
esubmit
Violation Division: Orange City Fire Department
Violation Program: UST
Violation Source: CERS

Evaluation:

Eval General Type: Compliance Evaluation Inspection
Eval Date: 04-01-2014
Violations Found: No
Eval Type: Routine done by local agency
Eval Notes: Not reported
Eval Division: Orange City Fire Department
Eval Program: UST
Eval Source: CERS

Eval General Type: Compliance Evaluation Inspection
Eval Date: 04-15-2015
Violations Found: Yes
Eval Type: Routine done by local agency
Eval Notes: Not reported
Eval Division: Orange City Fire Department
Eval Program: HMRRP
Eval Source: CERS

Eval General Type: Compliance Evaluation Inspection
Eval Date: 04-11-2018
Violations Found: Yes
Eval Type: Routine done by local agency
Eval Notes: field verification
Eval Division: Orange City Fire Department
Eval Program: UST
Eval Source: CERS

Eval General Type: Compliance Evaluation Inspection
Eval Date: 04-09-2019
Violations Found: Yes
Eval Type: Routine done by local agency
Eval Notes: field verification.
Eval Division: Orange City Fire Department
Eval Program: UST
Eval Source: CERS

Eval General Type: Compliance Evaluation Inspection
Eval Date: 04-11-2018
Violations Found: No
Eval Type: Routine done by local agency
Eval Notes: field verification
Eval Division: Orange City Fire Department
Eval Program: HMRRP
Eval Source: CERS

Eval General Type: Compliance Evaluation Inspection
Eval Date: 04-18-2016
Violations Found: Yes
Eval Type: Routine done by local agency

Map ID
Direction
Distance
Elevation

MAP FINDINGS

Site

Database(s)

EDR ID Number
EPA ID Number

ST JOSEPH POWER PLANT BLDG #7 FSB (Continued)

S123518212

Eval Notes: field verification
Eval Division: Orange City Fire Department
Eval Program: UST
Eval Source: CERS

Eval General Type: Compliance Evaluation Inspection
Eval Date: 04-12-2017
Violations Found: Yes
Eval Type: Routine done by local agency
Eval Notes: field verification
Eval Division: Orange City Fire Department
Eval Program: UST
Eval Source: CERS

Eval General Type: Compliance Evaluation Inspection
Eval Date: 04-23-2015
Violations Found: No
Eval Type: Routine done by local agency
Eval Notes: Not reported
Eval Division: Orange City Fire Department
Eval Program: UST
Eval Source: CERS

Affiliation:

Affiliation Type Desc: Document Preparer
Entity Name: Magda Castaneda-Scott
Entity Title: Not reported
Affiliation Address: Not reported
Affiliation City: Not reported
Affiliation State: Not reported
Affiliation Country: Not reported
Affiliation Zip: Not reported
Affiliation Phone: Not reported

Affiliation Type Desc: Identification Signer
Entity Name: Magda Castaneda-Scott
Entity Title: Safety Manager
Affiliation Address: Not reported
Affiliation City: Not reported
Affiliation State: Not reported
Affiliation Country: Not reported
Affiliation Zip: Not reported
Affiliation Phone: Not reported

Affiliation Type Desc: Legal Owner
Entity Name: ST JOSEPH HEALTH SYSTEMS
Entity Title: Not reported
Affiliation Address: 1100 W. Stewart Dr.
Affiliation City: ORANGE
Affiliation State: CA
Affiliation Country: United States
Affiliation Zip: 92868
Affiliation Phone: (714) 771-8100

Affiliation Type Desc: UST Tank Owner
Entity Name: St. Joseph Hospital of Orange
Entity Title: Not reported

Map ID
Direction
Distance
Elevation

MAP FINDINGS

Site

Database(s)

EDR ID Number
EPA ID Number

ST JOSEPH POWER PLANT BLDG #7 FSB (Continued)

S123518212

Affiliation Address: 1100 W. Stewart Dr.
Affiliation City: Orange
Affiliation State: CA
Affiliation Country: United States
Affiliation Zip: 92868
Affiliation Phone: (714) 771-8000

Affiliation Type Desc: Operator
Entity Name: Jeremy Zoch COO
Entity Title: Not reported
Affiliation Address: Not reported
Affiliation City: Not reported
Affiliation State: Not reported
Affiliation Country: Not reported
Affiliation Zip: Not reported
Affiliation Phone: (714) 771-8909

Affiliation Type Desc: UST Property Owner Name
Entity Name: St. Joseph Hospital of Orange
Entity Title: Not reported
Affiliation Address: 1100 W. Stewart Dr.
Affiliation City: Orange
Affiliation State: CA
Affiliation Country: United States
Affiliation Zip: 92868
Affiliation Phone: (714) 771-8000

Affiliation Type Desc: Environmental Contact
Entity Name: Magda Castaneda-Scott
Entity Title: Not reported
Affiliation Address: 1100 W. Stewart Dr.
Affiliation City: Orange
Affiliation State: CA
Affiliation Country: Not reported
Affiliation Zip: 92868
Affiliation Phone: Not reported

Affiliation Type Desc: Parent Corporation
Entity Name: ST JOSEPH POWER PLANT BLDG #7 FSB
Entity Title: Not reported
Affiliation Address: Not reported
Affiliation City: Not reported
Affiliation State: Not reported
Affiliation Country: Not reported
Affiliation Zip: Not reported
Affiliation Phone: Not reported

Affiliation Type Desc: UST Permit Applicant
Entity Name: Kirk Brantley
Entity Title: Facilities Director
Affiliation Address: Not reported
Affiliation City: Not reported
Affiliation State: Not reported
Affiliation Country: Not reported
Affiliation Zip: Not reported
Affiliation Phone: (714) 771-8262

Map ID
Direction
Distance
Elevation

MAP FINDINGS

Site

Database(s)

EDR ID Number
EPA ID Number

ST JOSEPH POWER PLANT BLDG #7 FSB (Continued)

S123518212

Affiliation Type Desc: CUPA District
Entity Name: Orange County Env Health
Entity Title: Not reported
Affiliation Address: 1241 East Dyer Road Suite 120
Affiliation City: Santa Ana
Affiliation State: CA
Affiliation Country: Not reported
Affiliation Zip: 92705-5611
Affiliation Phone: (714) 433-6000

Affiliation Type Desc: Facility Mailing Address
Entity Name: Mailing Address
Entity Title: Not reported
Affiliation Address: 1100 W STEWART DR
Affiliation City: ORANGE
Affiliation State: CA
Affiliation Country: Not reported
Affiliation Zip: 92863
Affiliation Phone: Not reported

Affiliation Type Desc: UST Tank Operator
Entity Name: Jeremy Zoch
Entity Title: Not reported
Affiliation Address: 1100 W. Stewart Dr.
Affiliation City: Orange
Affiliation State: CA
Affiliation Country: United States
Affiliation Zip: 92868
Affiliation Phone: (714) 771-8000

E32
NE
< 1/8
0.108 mi.
570 ft.

ST JOSEPH POWER PLANT BLDG #7 FSB
1140 W PALMYRA
ORANGE, CA 92868

UST U004264512
N/A

Site 2 of 2 in cluster E

Relative:
Higher

UST:
Name: ST JOSEPH POWER PLANT BLDG #7 FSB
Address: 1140 W PALMYRA
City,State,Zip: ORANGE, CA 92868
Facility ID: FA0065765
Permitting Agency: Orange County Environmental Health
Latitude: 33.78393
Longitude: -117.86492

Actual:
164 ft.

F33
East
< 1/8
0.109 mi.
575 ft.

ST JOSEPH HOSPITAL
1100 W STEWART DR
ORANGE, CA 92868

UST U004264430
N/A

Site 1 of 6 in cluster F

Relative:
Higher

UST:
Name: ST JOSEPH HOSPITAL
Address: 1100 W STEWART DR
City,State,Zip: ORANGE, CA 92868

Actual:
163 ft.

Map ID
Direction
Distance
Elevation

MAP FINDINGS

Site

Database(s)

EDR ID Number
EPA ID Number

ST JOSEPH HOSPITAL (Continued)

U004264430

Facility ID: FA0036517
Permitting Agency: Orange County Environmental Health
Latitude: 33.78168
Longitude: -117.86448

F34
East
< 1/8
0.109 mi.
575 ft.

SAINT JOSEPH HOSPITAL
1100 W STEWART
ORANGE, CA 92668
Site 2 of 6 in cluster F

CERS HAZ WASTE
SWEEPS UST
CA FID UST
CERS TANKS
Orange Co. Industrial Site
EMI
CERS

S101619702
N/A

Relative:
Higher

Actual:
163 ft.

CERS HAZ WASTE:
Name: ST JOSEPH HOSPITAL
Address: 1100 W STEWART DR
City,State,Zip: ORANGE, CA 92868
Site ID: 415738
CERS ID: 10545127
CERS Description: Hazardous Waste Generator

SWEEPS UST:

Name: SAINT JOSEPH HOSPITAL
Address: 1100 W STEWART
City: ORANGE
Status: Active
Comp Number: 22138
Number: 1
Board Of Equalization: 44-016917
Referral Date: 05-03-94
Action Date: 05-03-94
Created Date: 10-13-88
Owner Tank Id: 397550
SWRCB Tank Id: 30-030-022138-000001
Tank Status: A
Capacity: 15000
Active Date: 05-03-94
Tank Use: M.V. FUEL
STG: P
Content: DIESEL
Number Of Tanks: 2

Name: SAINT JOSEPH HOSPITAL
Address: 1100 W STEWART
City: ORANGE
Status: Active
Comp Number: 22138
Number: 1
Board Of Equalization: 44-016917
Referral Date: 05-03-94
Action Date: 05-03-94
Created Date: 10-13-88
Owner Tank Id: 397550
SWRCB Tank Id: 30-030-022138-000002
Tank Status: A
Capacity: 15000
Active Date: 05-03-94

Map ID
Direction
Distance
Elevation

MAP FINDINGS

Site

Database(s)

EDR ID Number
EPA ID Number

SAINT JOSEPH HOSPITAL (Continued)

S101619702

Tank Use: M.V. FUEL
STG: P
Content: DIESEL
Number Of Tanks: Not reported

CA FID UST:

Facility ID: 30000067
Regulated By: UTNKA
Regulated ID: 00022138
Cortese Code: Not reported
SIC Code: Not reported
Facility Phone: 7146339111
Mail To: Not reported
Mailing Address: 1100 W STEWART DR
Mailing Address 2: Not reported
Mailing City,St,Zip: ORANGE 92668
Contact: Not reported
Contact Phone: Not reported
DUNs Number: Not reported
NPDES Number: Not reported
EPA ID: Not reported
Comments: Not reported
Status: Active

CERS TANKS:

Name: ST JOSEPH HOSPITAL
Address: 1100 W STEWART DR
City,State,Zip: ORANGE, CA 92868
Site ID: 415738
CERS ID: 10545127
CERS Description: Underground Storage Tank

Orange Co. Industrial Site:

Name: ST JOSEPH HOSPITAL
Address: 1100 W STEWART DR
City,State,Zip: ORANGE, CA 92668
Case ID: 90IC028
Record ID: RO0000259
Current Status: CLOSED 11/26/1990
Closure Type: Closed pre 1994, file review required to determine closure type
Released Chemical: WASTE PESTICIDES

EMI:

Name: SAINT JOSEPH HOSPITAL
Address: 1100 W STEWART DR
City,State,Zip: ORANGE, CA
Year: 1995
County Code: 30
Air Basin: SC
Facility ID: 13920
Air District Name: SC
SIC Code: 8062
Air District Name: SOUTH COAST AQMD
Community Health Air Pollution Info System: Not reported
Consolidated Emission Reporting Rule: Not reported

Map ID
Direction
Distance
Elevation

MAP FINDINGS

Site

Database(s)

EDR ID Number
EPA ID Number

SAINT JOSEPH HOSPITAL (Continued)

S101619702

Total Organic Hydrocarbon Gases Tons/Yr: 2
Reactive Organic Gases Tons/Yr: 1
Carbon Monoxide Emissions Tons/Yr: 0
NOX - Oxides of Nitrogen Tons/Yr: 0
SOX - Oxides of Sulphur Tons/Yr: 0
Particulate Matter Tons/Yr: 0
Part. Matter 10 Micrometers and Smllr Tons/Yr:0

Name: SAINT JOSEPH HOSPITAL
Address: 1100 W STEWART DR
City,State,Zip: ORANGE, CA
Year: 1996
County Code: 30
Air Basin: SC
Facility ID: 13920
Air District Name: SC
SIC Code: 8062
Air District Name: SOUTH COAST AQMD
Community Health Air Pollution Info System: Not reported
Consolidated Emission Reporting Rule: Not reported
Total Organic Hydrocarbon Gases Tons/Yr: 5
Reactive Organic Gases Tons/Yr: 5
Carbon Monoxide Emissions Tons/Yr: 2
NOX - Oxides of Nitrogen Tons/Yr: 7
SOX - Oxides of Sulphur Tons/Yr: 0
Particulate Matter Tons/Yr: 0
Part. Matter 10 Micrometers and Smllr Tons/Yr:0

Name: SAINT JOSEPH HOSPITAL
Address: 1100 W STEWART DR
City,State,Zip: ORANGE, CA
Year: 1997
County Code: 30
Air Basin: SC
Facility ID: 13920
Air District Name: SC
SIC Code: 8062
Air District Name: SOUTH COAST AQMD
Community Health Air Pollution Info System: Not reported
Consolidated Emission Reporting Rule: Not reported
Total Organic Hydrocarbon Gases Tons/Yr: 8
Reactive Organic Gases Tons/Yr: 6
Carbon Monoxide Emissions Tons/Yr: 2
NOX - Oxides of Nitrogen Tons/Yr: 9
SOX - Oxides of Sulphur Tons/Yr: 0
Particulate Matter Tons/Yr: 1
Part. Matter 10 Micrometers and Smllr Tons/Yr:1

Name: SAINT JOSEPH HOSPITAL
Address: 1100 W STEWART DR
City,State,Zip: ORANGE, CA
Year: 1998
County Code: 30
Air Basin: SC
Facility ID: 13920
Air District Name: SC
SIC Code: 8062

Map ID
Direction
Distance
Elevation

MAP FINDINGS

Site

Database(s)

EDR ID Number
EPA ID Number

SAINT JOSEPH HOSPITAL (Continued)

S101619702

Air District Name: SOUTH COAST AQMD
Community Health Air Pollution Info System: Not reported
Consolidated Emission Reporting Rule: Not reported
Total Organic Hydrocarbon Gases Tons/Yr: 7
Reactive Organic Gases Tons/Yr: 6
Carbon Monoxide Emissions Tons/Yr: 2
NOX - Oxides of Nitrogen Tons/Yr: 9
SOX - Oxides of Sulphur Tons/Yr: 0
Particulate Matter Tons/Yr: 1
Part. Matter 10 Micrometers and Smllr Tons/Yr:1

Name: SAINT JOSEPH HOSPITAL
Address: 1100 W STEWART DR
City,State,Zip: ORANGE, CA
Year: 1999
County Code: 30
Air Basin: SC
Facility ID: 13920
Air District Name: SC
SIC Code: 8062
Air District Name: SOUTH COAST AQMD
Community Health Air Pollution Info System: Not reported
Consolidated Emission Reporting Rule: Not reported
Total Organic Hydrocarbon Gases Tons/Yr: 8
Reactive Organic Gases Tons/Yr: 6
Carbon Monoxide Emissions Tons/Yr: 2
NOX - Oxides of Nitrogen Tons/Yr: 9
SOX - Oxides of Sulphur Tons/Yr: 0
Particulate Matter Tons/Yr: 1
Part. Matter 10 Micrometers and Smllr Tons/Yr:1

Name: SAINT JOSEPH HOSPITAL
Address: 1100 W STEWART DR
City,State,Zip: ORANGE, CA
Year: 2000
County Code: 30
Air Basin: SC
Facility ID: 13920
Air District Name: SC
SIC Code: 8062
Air District Name: SOUTH COAST AQMD
Community Health Air Pollution Info System: Not reported
Consolidated Emission Reporting Rule: Not reported
Total Organic Hydrocarbon Gases Tons/Yr: 8
Reactive Organic Gases Tons/Yr: 6
Carbon Monoxide Emissions Tons/Yr: 2
NOX - Oxides of Nitrogen Tons/Yr: 9
SOX - Oxides of Sulphur Tons/Yr: 0
Particulate Matter Tons/Yr: 1
Part. Matter 10 Micrometers and Smllr Tons/Yr:1

Name: SAINT JOSEPH HOSPITAL
Address: 1100 W STEWART DR
City,State,Zip: ORANGE, CA
Year: 2002
County Code: 30
Air Basin: SC

Map ID
Direction
Distance
Elevation

MAP FINDINGS

Site

Database(s)

EDR ID Number
EPA ID Number

SAINT JOSEPH HOSPITAL (Continued)

S101619702

Facility ID: 13920
Air District Name: SC
SIC Code: 8062
Air District Name: SOUTH COAST AQMD
Community Health Air Pollution Info System: Not reported
Consolidated Emission Reporting Rule: Not reported
Total Organic Hydrocarbon Gases Tons/Yr: 21
Reactive Organic Gases Tons/Yr: 11
Carbon Monoxide Emissions Tons/Yr: 5
NOX - Oxides of Nitrogen Tons/Yr: 4
SOX - Oxides of Sulphur Tons/Yr: 0
Particulate Matter Tons/Yr: 1
Part. Matter 10 Micrometers and Smllr Tons/Yr:1

Name: SAINT JOSEPH HOSPITAL
Address: 1100 W STEWART DR
City,State,Zip: ORANGE, CA
Year: 2003
County Code: 30
Air Basin: SC
Facility ID: 13920
Air District Name: SC
SIC Code: 8062
Air District Name: SOUTH COAST AQMD
Community Health Air Pollution Info System: Not reported
Consolidated Emission Reporting Rule: Not reported
Total Organic Hydrocarbon Gases Tons/Yr: 21
Reactive Organic Gases Tons/Yr: 11
Carbon Monoxide Emissions Tons/Yr: 5
NOX - Oxides of Nitrogen Tons/Yr: 4
SOX - Oxides of Sulphur Tons/Yr: 0
Particulate Matter Tons/Yr: 1
Part. Matter 10 Micrometers and Smllr Tons/Yr:1

Name: SAINT JOSEPH HOSPITAL
Address: 1100 W STEWART DR
City,State,Zip: ORANGE, CA
Year: 2004
County Code: 30
Air Basin: SC
Facility ID: 13920
Air District Name: SC
SIC Code: 8062
Air District Name: SOUTH COAST AQMD
Community Health Air Pollution Info System: Y
Consolidated Emission Reporting Rule: Not reported
Total Organic Hydrocarbon Gases Tons/Yr: 20.9954157
Reactive Organic Gases Tons/Yr: 10.75
Carbon Monoxide Emissions Tons/Yr: 5.0061
NOX - Oxides of Nitrogen Tons/Yr: 4.162
SOX - Oxides of Sulphur Tons/Yr: 0.054272
Particulate Matter Tons/Yr: 0.523012
Part. Matter 10 Micrometers and Smllr Tons/Yr:0.52

Name: SAINT JOSEPH HOSPITAL
Address: 1100 W STEWART DR
City,State,Zip: ORANGE, CA

Map ID
Direction
Distance
Elevation

MAP FINDINGS

Site

Database(s)

EDR ID Number
EPA ID Number

SAINT JOSEPH HOSPITAL (Continued)

S101619702

Year: 2005
County Code: 30
Air Basin: SC
Facility ID: 13920
Air District Name: SC
SIC Code: 8062
Air District Name: SOUTH COAST AQMD
Community Health Air Pollution Info System: Not reported
Consolidated Emission Reporting Rule: Not reported
Total Organic Hydrocarbon Gases Tons/Yr: 8.104145
Reactive Organic Gases Tons/Yr: 5.298021799
Carbon Monoxide Emissions Tons/Yr: 4.5942
NOX - Oxides of Nitrogen Tons/Yr: 3.4595
SOX - Oxides of Sulphur Tons/Yr: .044085
Particulate Matter Tons/Yr: .4587
Part. Matter 10 Micrometers and Smlr Tons/Yr: .4572696

Name: SAINT JOSEPH HOSPITAL
Address: 1100 W STEWART DR
City,State,Zip: ORANGE, CA 92668
Year: 2006
County Code: 30
Air Basin: SC
Facility ID: 13920
Air District Name: SC
SIC Code: 8062
Air District Name: SOUTH COAST AQMD
Community Health Air Pollution Info System: Not reported
Consolidated Emission Reporting Rule: Not reported
Total Organic Hydrocarbon Gases Tons/Yr: 15.55701269742506022
Reactive Organic Gases Tons/Yr: 8.202
Carbon Monoxide Emissions Tons/Yr: 4.818
NOX - Oxides of Nitrogen Tons/Yr: 4.088
SOX - Oxides of Sulphur Tons/Yr: .053
Particulate Matter Tons/Yr: .436
Part. Matter 10 Micrometers and Smlr Tons/Yr: .436

Name: SAINT JOSEPH HOSPITAL
Address: 1100 W STEWART DR
City,State,Zip: ORANGE, CA 92668
Year: 2007
County Code: 30
Air Basin: SC
Facility ID: 13920
Air District Name: SC
SIC Code: 8062
Air District Name: SOUTH COAST AQMD
Community Health Air Pollution Info System: Not reported
Consolidated Emission Reporting Rule: Not reported
Total Organic Hydrocarbon Gases Tons/Yr: 15.55701269742506022
Reactive Organic Gases Tons/Yr: 8.202
Carbon Monoxide Emissions Tons/Yr: 4.818
NOX - Oxides of Nitrogen Tons/Yr: 4.088
SOX - Oxides of Sulphur Tons/Yr: .053
Particulate Matter Tons/Yr: .436
Part. Matter 10 Micrometers and Smlr Tons/Yr: .436

Map ID
Direction
Distance
Elevation

MAP FINDINGS

Site

Database(s)

EDR ID Number
EPA ID Number

SAINT JOSEPH HOSPITAL (Continued)

S101619702

Name: SAINT JOSEPH HOSPITAL
Address: 1100 W STEWART DR
City,State,Zip: ORANGE, CA 92868
Year: 2008
County Code: 30
Air Basin: SC
Facility ID: 13920
Air District Name: SC
SIC Code: 8062
Air District Name: SOUTH COAST AQMD
Community Health Air Pollution Info System: Not reported
Consolidated Emission Reporting Rule: Not reported
Total Organic Hydrocarbon Gases Tons/Yr: 15.53221035420501363
Reactive Organic Gases Tons/Yr: 6.59
Carbon Monoxide Emissions Tons/Yr: 5.35
NOX - Oxides of Nitrogen Tons/Yr: 4.84
SOX - Oxides of Sulphur Tons/Yr: .05
Particulate Matter Tons/Yr: .57
Part. Matter 10 Micrometers and Smlr Tons/Yr:.57

Name: SAINT JOSEPH HOSPITAL
Address: 1100 W STEWART DR
City,State,Zip: ORANGE, CA 92613
Year: 2009
County Code: 30
Air Basin: SC
Facility ID: 13920
Air District Name: SC
SIC Code: 8062
Air District Name: SOUTH COAST AQMD
Community Health Air Pollution Info System: Not reported
Consolidated Emission Reporting Rule: Not reported
Total Organic Hydrocarbon Gases Tons/Yr: 8.2237296350715603
Reactive Organic Gases Tons/Yr: 7.0305499999999999
Carbon Monoxide Emissions Tons/Yr: 6.8200000000000003
NOX - Oxides of Nitrogen Tons/Yr: 5.0899999999999999
SOX - Oxides of Sulphur Tons/Yr: 4.8030000000000003E-2
Particulate Matter Tons/Yr: 0.6600000000000003
Part. Matter 10 Micrometers and Smlr Tons/Yr:0.6583200000000002

Name: SAINT JOSEPH HOSPITAL
Address: 1100 W STEWART DR
City,State,Zip: ORANGE, CA 92613
Year: 2010
County Code: 30
Air Basin: SC
Facility ID: 13920
Air District Name: SC
SIC Code: 8062
Air District Name: SOUTH COAST AQMD
Community Health Air Pollution Info System: Not reported
Consolidated Emission Reporting Rule: Not reported
Total Organic Hydrocarbon Gases Tons/Yr: 9.6700930777399101
Reactive Organic Gases Tons/Yr: 7.6978
Carbon Monoxide Emissions Tons/Yr: 6.4733299999999998
NOX - Oxides of Nitrogen Tons/Yr: 5.2620899999999997
SOX - Oxides of Sulphur Tons/Yr: 6.8430000000000005E-2

Map ID
Direction
Distance
Elevation

MAP FINDINGS

Site

Database(s)

EDR ID Number
EPA ID Number

SAINT JOSEPH HOSPITAL (Continued)

S101619702

Particulate Matter Tons/Yr: 0.670290000000000005
Part. Matter 10 Micrometers and Smlr Tons/Yr: 0.667487040000000003

Name: SAINT JOSEPH HOSPITAL
Address: 1100 W STEWART DR
City,State,Zip: ORANGE, CA 92613
Year: 2011
County Code: 30
Air Basin: SC
Facility ID: 13920
Air District Name: SC
SIC Code: 8062
Air District Name: SOUTH COAST AQMD
Community Health Air Pollution Info System: Not reported
Consolidated Emission Reporting Rule: Not reported
Total Organic Hydrocarbon Gases Tons/Yr: 10.426748391
Reactive Organic Gases Tons/Yr: 8.3294
Carbon Monoxide Emissions Tons/Yr: 7.12734
NOX - Oxides of Nitrogen Tons/Yr: 5.97808
SOX - Oxides of Sulphur Tons/Yr: 0.07823
Particulate Matter Tons/Yr: 0.74897
Part. Matter 10 Micrometers and Smlr Tons/Yr: 0.74552096

Name: SAINT JOSEPH HOSPITAL
Address: 1100 W STEWART DR
City,State,Zip: ORANGE, CA 92868
Year: 2012
County Code: 30
Air Basin: SC
Facility ID: 13920
Air District Name: SC
SIC Code: 8062
Air District Name: SOUTH COAST AQMD
Community Health Air Pollution Info System: Not reported
Consolidated Emission Reporting Rule: Not reported
Total Organic Hydrocarbon Gases Tons/Yr: 9.889396596
Reactive Organic Gases Tons/Yr: 7.77475
Carbon Monoxide Emissions Tons/Yr: 6.72788
NOX - Oxides of Nitrogen Tons/Yr: 5.08168
SOX - Oxides of Sulphur Tons/Yr: 0.04666
Particulate Matter Tons/Yr: 0.67364
Part. Matter 10 Micrometers and Smlr Tons/Yr: 0.67148912

Name: SAINT JOSEPH HOSPITAL
Address: 1100 W STEWART DR
City,State,Zip: ORANGE, CA 92868
Year: 2013
County Code: 30
Air Basin: SC
Facility ID: 13920
Air District Name: SC
SIC Code: 8062
Air District Name: SOUTH COAST AQMD
Community Health Air Pollution Info System: Not reported
Consolidated Emission Reporting Rule: Not reported
Total Organic Hydrocarbon Gases Tons/Yr: 9.3728415561
Reactive Organic Gases Tons/Yr: 7.47003

Map ID
Direction
Distance
Elevation

MAP FINDINGS

Site

Database(s)

EDR ID Number
EPA ID Number

SAINT JOSEPH HOSPITAL (Continued)

S101619702

Carbon Monoxide Emissions Tons/Yr: 6.75589
NOX - Oxides of Nitrogen Tons/Yr: 4.6436
SOX - Oxides of Sulphur Tons/Yr: 0.04743
Particulate Matter Tons/Yr: 0.64916
Part. Matter 10 Micrometers and Smlr Tons/Yr: 0.64790384

Name: SAINT JOSEPH HOSPITAL
Address: 1100 W STEWART DR
City,State,Zip: ORANGE, CA 92868
Year: 2014
County Code: 30
Air Basin: SC
Facility ID: 13920
Air District Name: SC
SIC Code: 8062
Air District Name: SOUTH COAST AQMD
Community Health Air Pollution Info System: Not reported
Consolidated Emission Reporting Rule: Not reported
Total Organic Hydrocarbon Gases Tons/Yr: 26.092425116
Reactive Organic Gases Tons/Yr: 13.13429
Carbon Monoxide Emissions Tons/Yr: 6.08825
NOX - Oxides of Nitrogen Tons/Yr: 4.50042
SOX - Oxides of Sulphur Tons/Yr: 0.0421
Particulate Matter Tons/Yr: 4.29384
Part. Matter 10 Micrometers and Smlr Tons/Yr: 3.18315492

Name: SAINT JOSEPH HOSPITAL
Address: 1100 W STEWART DR
City,State,Zip: ORANGE, CA 92868
Year: 2016
County Code: 30
Air Basin: SC
Facility ID: 13920
Air District Name: SC
SIC Code: 8062
Air District Name: SOUTH COAST AQMD
Community Health Air Pollution Info System: Not reported
Consolidated Emission Reporting Rule: Not reported
Total Organic Hydrocarbon Gases Tons/Yr: 20.848309253
Reactive Organic Gases Tons/Yr: 10.4766
Carbon Monoxide Emissions Tons/Yr: 6.72
NOX - Oxides of Nitrogen Tons/Yr: 5.02
SOX - Oxides of Sulphur Tons/Yr: 0.0403785
Particulate Matter Tons/Yr: 4.32
Part. Matter 10 Micrometers and Smlr Tons/Yr: 3.21132

Name: SAINT JOSEPH HOSPITAL
Address: 1100 W STEWART DR
City,State,Zip: ORANGE, CA 92868
Year: 2017
County Code: 30
Air Basin: SC
Facility ID: 13920
Air District Name: SC
SIC Code: 8062
Air District Name: SOUTH COAST AQMD
Community Health Air Pollution Info System: Not reported

Map ID
Direction
Distance
Elevation

MAP FINDINGS

Site

Database(s)

EDR ID Number
EPA ID Number

SAINT JOSEPH HOSPITAL (Continued)

S101619702

Consolidated Emission Reporting Rule: Not reported
Total Organic Hydrocarbon Gases Tons/Yr: 15.783859966
Reactive Organic Gases Tons/Yr: 7.9166
Carbon Monoxide Emissions Tons/Yr: 6.64
NOX - Oxides of Nitrogen Tons/Yr: 4.61
SOX - Oxides of Sulphur Tons/Yr: 0.0403449
Particulate Matter Tons/Yr: 4.28897
Part. Matter 10 Micrometers and Smllr Tons/Yr: 3.18103472

CERS:

Name: SAINT JOSEPH HOSPITAL
Address: 1100 W STEWART DR
City,State,Zip: ORANGE, CA 92868-3891
Site ID: 491639
CERS ID: 110006530968
CERS Description: US EPA Air Emission Inventory System (EIS)

Affiliation:

Affiliation Type Desc: Environmental Contact
Entity Name: MAGDA CASTANEDA SCOTT
Entity Title: PLANT OPERATIONS MANAGER
Affiliation Address: 1100 W STEWART DR
Affiliation City: ORANGE
Affiliation State: CA
Affiliation Country: Not reported
Affiliation Zip: Not reported
Affiliation Phone: Not reported

Name: ST JOSEPH HOSPITAL
Address: 1100 W STEWART DR
City,State,Zip: ORANGE, CA 92868
Site ID: 415738
CERS ID: 10545127
CERS Description: Chemical Storage Facilities

Violations:

Site ID: 415738
Site Name: St Joseph Hospital
Violation Date: 04-18-2016
Citation: 23 CCR 16 2632, 2634, 2636, 2666 - California Code of Regulations, Title 23, Chapter 16, Section(s) 2632, 2634, 2636, 2666
Violation Description: Failure of the leak detection equipment to have an audible and visual alarm as required.
Violation Notes: Returned to compliance on 05/18/2016. diesel system, corrected on site
Violation Division: Orange City Fire Department
Violation Program: UST
Violation Source: CERS

Site ID: 415738
Site Name: St Joseph Hospital
Violation Date: 04-18-2016
Citation: HSC 6.11 25404(e)(4) - California Health and Safety Code, Chapter 6.11, Section(s) 25404(e)(4)
Violation Description: Failure to report program data electronically.
Violation Notes: Returned to compliance on 06/23/2016. all systems
Violation Division: Orange City Fire Department
Violation Program: UST

Map ID
Direction
Distance
Elevation

MAP FINDINGS

Site

Database(s)

EDR ID Number
EPA ID Number

SAINT JOSEPH HOSPITAL (Continued)

S101619702

Violation Source: CERS

Site ID: 415738
Site Name: St Joseph Hospital
Violation Date: 04-16-2013
Citation: HSC 6.7 25291 - California Health and Safety Code, Chapter 6.7, Section(s) 25291
Violation Description: Failure to maintain under-dispenser containment, sumps, and/or other secondary containment in good condition and/or free of debris/liquid.
Violation Notes: Returned to compliance on 05/20/2013.
Violation Division: Orange City Fire Department
Violation Program: UST
Violation Source: CERS

Site ID: 415738
Site Name: St Joseph Hospital
Violation Date: 04-18-2016
Citation: HSC 6.75 25299.30-25299.34 - California Health and Safety Code, Chapter 6.75, Section(s) 25299.30-25299.34
Violation Description: Failure to submit and maintain complete and current Certification of Financial Responsibility or other mechanism of financial assurance.
Violation Notes: Returned to compliance on 04/27/2016. all systems
Violation Division: Orange City Fire Department
Violation Program: UST
Violation Source: CERS

Site ID: 415738
Site Name: St Joseph Hospital
Violation Date: 04-07-2014
Citation: HSC 6.75 25299.30-25299.34 - California Health and Safety Code, Chapter 6.75, Section(s) 25299.30-25299.34
Violation Description: Failure to submit and maintain complete and current Certification of Financial Responsibility or other mechanism of financial assurance.
Violation Notes: Returned to compliance on 05/23/2014. Current UST Financial Responsibility
Violation Division: Orange City Fire Department
Violation Program: UST
Violation Source: CERS

Site ID: 415738
Site Name: St Joseph Hospital
Violation Date: 04-23-2015
Citation: HSC 6.95 25508.1(a)-(e) - California Health and Safety Code, Chapter 6.95, Section(s) 25508.1(a)-(e)
Violation Description: Failure to electronically update business plan within 30 days of any one of the following events: A 100 percent or more increase in the quantity of a previously disclosed material. Any handling of a previously undisclosed hazardous materials at or above reportable quantities. A change of business address, business ownership, or business name.
Violation Notes: Returned to compliance on 06/30/2015.
Violation Division: Orange City Fire Department
Violation Program: HMRRP
Violation Source: CERS

Site ID: 415738
Site Name: St Joseph Hospital

Map ID
Direction
Distance
Elevation

MAP FINDINGS

Site

Database(s)

EDR ID Number
EPA ID Number

SAINT JOSEPH HOSPITAL (Continued)

S101619702

Violation Date: 04-11-2018
Citation: HSC 6.75 25299.30-25299.34 - California Health and Safety Code, Chapter 6.75, Section(s) 25299.30-25299.34
Violation Description: Failure to submit and maintain complete and current Certification of Financial Responsibility or other mechanism of financial assurance.
Violation Notes: Returned to compliance on 05/16/2018.
Violation Division: Orange City Fire Department
Violation Program: UST
Violation Source: CERS

Site ID: 415738
Site Name: St Joseph Hospital
Violation Date: 04-07-2014
Citation: HSC 6.7 25286(a) - California Health and Safety Code, Chapter 6.7, Section(s) 25286(a)
Violation Description: Failure to prepare, maintain, and submit accurate CUPA UST Operating Permit Application for Facility information and/or Tank information.
Violation Notes: Returned to compliance on 05/23/2014. Current UST A & B Form
Violation Division: Orange City Fire Department
Violation Program: UST
Violation Source: CERS

Site ID: 415738
Site Name: St Joseph Hospital
Violation Date: 04-09-2019
Citation: 23 CCR 16 2716(a) through (e) - California Code of Regulations, Title 23, Chapter 16, Section(s) 2716(a) through (e)
Violation Description: For designated operator (DO) monthly inspections conducted before October 1, 2018, failure to comply with one or more of the following requirements: Be performed by an ICC certified DO. Inspect monthly alarm history report, check that alarms are documented and responded to appropriately, and attach a copy. Inspect for the presence of liquid/debris in spill containers. Inspect for the presence of liquid/debris in under dispenser containment (UDC) and ensure that the monitoring equipment is positioned correctly. Inspect for liquid or debris in containment sumps where an alarm occurred with no service visit. Check that all testing and maintenance has been completed and documented. Verify that all facility employees have been trained in accordance with 23 CCR 2715(c). For designated operator (DO) 30 day inspections conducted on and after October 1, 2018, failure to conduct the designated UST operator visual inspection at least once every 30 days.
Violation Notes: Returned to compliance on 04/09/2019. DO Monthly reports exceed 30 days. Corrected 4/9/2019.
Violation Division: Orange City Fire Department
Violation Program: UST
Violation Source: CERS

Site ID: 415738
Site Name: St Joseph Hospital
Violation Date: 04-18-2016
Citation: 23 CCR 16 2641(a) - California Code of Regulations, Title 23, Chapter 16, Section(s) 2641(a)
Violation Description: Failure of sensor to be located in the proper position/location.
Violation Notes: Returned to compliance on 04/18/2016. Diesel tank T1
Violation Division: Orange City Fire Department
Violation Program: UST

Map ID
Direction
Distance
Elevation

MAP FINDINGS

Site

Database(s)

EDR ID Number
EPA ID Number

SAINT JOSEPH HOSPITAL (Continued)

S101619702

Violation Source: CERS

Site ID: 415738
Site Name: St Joseph Hospital
Violation Date: 04-09-2019
Citation: 23 CCR 16 2666(f) - California Code of Regulations, Title 23, Chapter 16, Section(s) 2666(f)
Violation Description: Failure of the functional line leak detector (LLD) to monitor at least hourly with the capability of detecting a release of 3.0 gallons per hour leak at 10 pounds per square inch and restrict or shut off the flow of product through the piping or triggers a visual and audible alarm.
Violation Notes: Returned to compliance on 11/07/2019. Pressurized lines need line leak detector. Plans submitted 6/12/2019.
Violation Division: Orange City Fire Department
Violation Program: UST
Violation Source: CERS

Site ID: 415738
Site Name: St Joseph Hospital
Violation Date: 04-07-2014
Citation: HSC 6.7 25284(a)(3) - California Health and Safety Code, Chapter 6.7, Section(s) 25284(a)(3)
Violation Description: Failure to submit, maintain, or implement an owner/operator written agreement.
Violation Notes: Returned to compliance on 05/23/2014. Owner/Operator agreement submitted
Violation Division: Orange City Fire Department
Violation Program: UST
Violation Source: CERS

Site ID: 415738
Site Name: St Joseph Hospital
Violation Date: 04-18-2016
Citation: HSC 6.7 25284 - California Health and Safety Code, Chapter 6.7, Section(s) 25284
Violation Description: Failure to obtain and maintain a valid operation permit from the CUPA.
Violation Notes: Returned to compliance on 06/23/2016. all systems
Violation Division: Orange City Fire Department
Violation Program: UST
Violation Source: CERS

Site ID: 415738
Site Name: St Joseph Hospital
Violation Date: 04-18-2016
Citation: 23 CCR 16 2636(f)(4) - California Code of Regulations, Title 23, Chapter 16, Section(s) 2636(f)(4)
Violation Description: Failure to perform and/or pass the annual line integrity test for pressurized piping that does not utilize fail safe or shut down.
Violation Notes: Returned to compliance on 06/16/2016. diesel
Violation Division: Orange City Fire Department
Violation Program: UST
Violation Source: CERS

Site ID: 415738
Site Name: St Joseph Hospital
Violation Date: 04-09-2019

Map ID
Direction
Distance
Elevation

MAP FINDINGS

Site

Database(s)

EDR ID Number
EPA ID Number

SAINT JOSEPH HOSPITAL (Continued)

S101619702

Citation: 23 CCR 16 2715(c)(4) - California Code of Regulations, Title 23, Chapter 16, Section(s) 2715(c)(4)

Violation Description: Failure to maintain a list of employees trained by the designated operator on-site or off-site at a readily available location, if approved by the UPA. For training that occurs on or after October 1, 2018, failure to maintain a copy of the "Facility Employee Training Certificate" on-site or off-site at a readily available location, if approved by the UPA.

Violation Notes: Returned to compliance on 06/27/2019. Employee annual training has expired. Corrected 6/27/2019.

Violation Division: Orange City Fire Department

Violation Program: UST

Violation Source: CERS

Site ID: 415738

Site Name: St Joseph Hospital

Violation Date: 04-07-2014

Citation: 19 CCR 4 2729.5 - California Code of Regulations, Title 19, Chapter 4, Section(s) 2729.5

Violation Description: Failure to submit inventory reports (Activities, Owner/Operator, Hazardous Materials Descriptions and Map pages, if required. Documentation must be resubmitted (for facilities which exceed EPCRA thresholds) or re-certified (for facilities which do not exceed EPCRA thresholds) by March 1.

Violation Notes: Returned to compliance on 06/30/2015.

Violation Division: Orange City Fire Department

Violation Program: HMRRP

Violation Source: CERS

Site ID: 415738

Site Name: St Joseph Hospital

Violation Date: 04-07-2014

Citation: HSC 6.95 25505(a) - California Health and Safety Code, Chapter 6.95, Section(s) 25505(a)

Violation Description: Owner/Operator failed to complete and/or submit a Hazardous Materials Business Plan when storing hazardous materials at or above the thresholds quantities of 55 gallons/500 lbs/200 cubic feet.

Violation Notes: Returned to compliance on 06/30/2015.

Violation Division: Orange City Fire Department

Violation Program: HMRRP

Violation Source: CERS

Site ID: 415738

Site Name: St Joseph Hospital

Violation Date: 04-18-2016

Citation: HSC 6.7 25281.5(b)(3) - California Health and Safety Code, Chapter 6.7, Section(s) 25281.5(b)(3)

Violation Description: Failure to conduct daily visual inspections each time the tank is operated, but not less than monthly, and maintain a log of inspection results for review of the CUPA.

Violation Notes: Returned to compliance on 06/23/2016. diesel

Violation Division: Orange City Fire Department

Violation Program: UST

Violation Source: CERS

Site ID: 415738

Site Name: St Joseph Hospital

Map ID
Direction
Distance
Elevation

MAP FINDINGS

Site

Database(s)

EDR ID Number
EPA ID Number

SAINT JOSEPH HOSPITAL (Continued)

S101619702

Violation Date: 04-16-2013
Citation: 23 CCR 16 2665 - California Code of Regulations, Title 23, Chapter 16, Section(s) 2665
Violation Description: Failure to comply with one or more of the following: failure to install a spill bucket, have a functional drain valve or other method for the removal of liquid from the spill bucket/spill container, and/or be resistant to galvanic corrosion.
Violation Notes: Returned to compliance on 05/20/2013.
Violation Division: Orange City Fire Department
Violation Program: UST
Violation Source: CERS

Site ID: 415738
Site Name: St Joseph Hospital
Violation Date: 04-09-2019
Citation: HSC 6.7 25284.2 - California Health and Safety Code, Chapter 6.7, Section(s) 25284.2
Violation Description: "Failure to meet one or more of the following requirements: Install or maintain a liquid-tight spill container. Have a minimum capacity of five gallons. Have a functional drain valve or other method for the removal of liquid from the spill container. Be resistant to galvanic corrosion. Perform a tightness test at installation, every 12 months thereafter, or within 30 days after a repair to the spill container. Tested using applicable manufacturer guidelines, industry codes, engineering standards, or a method approved by a professional engineer. Tested by a certified UST service technician. Maintain records of spill containment testing for 36 months. "
Violation Notes: Returned to compliance on 06/21/2019. Spill bucket, south side tank failed. Corrected 6/21/2019.
Violation Division: Orange City Fire Department
Violation Program: UST
Violation Source: CERS

Evaluation:
Eval General Type: Compliance Evaluation Inspection
Eval Date: 04-09-2019
Violations Found: Yes
Eval Type: Routine done by local agency
Eval Notes: field verification.
Eval Division: Orange City Fire Department
Eval Program: UST
Eval Source: CERS

Eval General Type: Compliance Evaluation Inspection
Eval Date: 04-16-2013
Violations Found: Yes
Eval Type: Routine done by local agency
Eval Notes: Not reported
Eval Division: Orange City Fire Department
Eval Program: UST
Eval Source: CERS

Eval General Type: Compliance Evaluation Inspection
Eval Date: 04-23-2015
Violations Found: Yes
Eval Type: Routine done by local agency
Eval Notes: Chemical inventory is incomplete and/or requires update.

Map ID
Direction
Distance
Elevation

MAP FINDINGS

Site

Database(s)

EDR ID Number
EPA ID Number

SAINT JOSEPH HOSPITAL (Continued)

S101619702

Eval Division:	Orange City Fire Department
Eval Program:	HMRRP
Eval Source:	CERS
Eval General Type:	Other/Unknown
Eval Date:	05-04-2017
Violations Found:	No
Eval Type:	Other, not routine, done by local agency
Eval Notes:	SB989
Eval Division:	Orange City Fire Department
Eval Program:	UST
Eval Source:	CERS
Eval General Type:	Other/Unknown
Eval Date:	06-16-2016
Violations Found:	No
Eval Type:	Other, not routine, done by local agency
Eval Notes:	piping integrity test .1 gph
Eval Division:	Orange City Fire Department
Eval Program:	UST
Eval Source:	CERS
Eval General Type:	Compliance Evaluation Inspection
Eval Date:	04-07-2014
Violations Found:	Yes
Eval Type:	Routine done by local agency
Eval Notes:	Not reported
Eval Division:	Orange City Fire Department
Eval Program:	HMRRP
Eval Source:	CERS
Eval General Type:	Compliance Evaluation Inspection
Eval Date:	04-07-2014
Violations Found:	Yes
Eval Type:	Routine done by local agency
Eval Notes:	Not reported
Eval Division:	Orange City Fire Department
Eval Program:	UST
Eval Source:	CERS
Eval General Type:	Compliance Evaluation Inspection
Eval Date:	04-11-2018
Violations Found:	No
Eval Type:	Routine done by local agency
Eval Notes:	field verification
Eval Division:	Orange City Fire Department
Eval Program:	HMRRP
Eval Source:	CERS
Eval General Type:	Compliance Evaluation Inspection
Eval Date:	04-11-2018
Violations Found:	Yes
Eval Type:	Routine done by local agency
Eval Notes:	field verification
Eval Division:	Orange City Fire Department
Eval Program:	UST
Eval Source:	CERS

Map ID
Direction
Distance
Elevation

MAP FINDINGS

Site

Database(s)

EDR ID Number
EPA ID Number

SAINT JOSEPH HOSPITAL (Continued)

S101619702

Eval General Type: Other/Unknown
Eval Date: 04-24-2017
Violations Found: No
Eval Type: Other, not routine, done by local agency
Eval Notes: .1 pgh line test
Eval Division: Orange City Fire Department
Eval Program: UST
Eval Source: CERS

Eval General Type: Compliance Evaluation Inspection
Eval Date: 04-30-2015
Violations Found: No
Eval Type: Routine done by local agency
Eval Notes: Not reported
Eval Division: Orange City Fire Department
Eval Program: UST
Eval Source: CERS

Eval General Type: Other/Unknown
Eval Date: 05-07-2014
Violations Found: No
Eval Type: Other, not routine, done by local agency
Eval Notes: SB989
Eval Division: Orange City Fire Department
Eval Program: UST
Eval Source: CERS

Eval General Type: Compliance Evaluation Inspection
Eval Date: 04-12-2017
Violations Found: No
Eval Type: Routine done by local agency
Eval Notes: field verification
Eval Division: Orange City Fire Department
Eval Program: UST
Eval Source: CERS

Eval General Type: Compliance Evaluation Inspection
Eval Date: 04-18-2016
Violations Found: Yes
Eval Type: Routine done by local agency
Eval Notes: field verification
Eval Division: Orange City Fire Department
Eval Program: UST
Eval Source: CERS

Eval General Type: Other/Unknown
Eval Date: 06-26-2017
Violations Found: No
Eval Type: Other, not routine, done by local agency
Eval Notes: Retest on SB989
Eval Division: Orange City Fire Department
Eval Program: UST
Eval Source: CERS

Coordinates:
Site ID: 415738
Facility Name: St Joseph Hospital

Map ID
Direction
Distance
Elevation

MAP FINDINGS

Site

Database(s)

EDR ID Number
EPA ID Number

SAINT JOSEPH HOSPITAL (Continued)

S101619702

Env Int Type Code: HMBP
Program ID: 10545127
Coord Name: Not reported
Ref Point Type Desc: Center of a facility or station.
Latitude: 33.781680
Longitude: -117.864480

Affiliation:

Affiliation Type Desc: Document Preparer
Entity Name: Magda Castaneda-Scott
Entity Title: Not reported
Affiliation Address: Not reported
Affiliation City: Not reported
Affiliation State: Not reported
Affiliation Country: Not reported
Affiliation Zip: Not reported
Affiliation Phone: Not reported

Affiliation Type Desc: Identification Signer
Entity Name: Magda Castaneda-Scott
Entity Title: Safety Manager
Affiliation Address: Not reported
Affiliation City: Not reported
Affiliation State: Not reported
Affiliation Country: Not reported
Affiliation Zip: Not reported
Affiliation Phone: Not reported

Affiliation Type Desc: Parent Corporation
Entity Name: St Joseph Hospital
Entity Title: Not reported
Affiliation Address: Not reported
Affiliation City: Not reported
Affiliation State: Not reported
Affiliation Country: Not reported
Affiliation Zip: Not reported
Affiliation Phone: Not reported

Affiliation Type Desc: UST Permit Applicant
Entity Name: Kirk Brantley
Entity Title: Facilities Director
Affiliation Address: Not reported
Affiliation City: Not reported
Affiliation State: Not reported
Affiliation Country: Not reported
Affiliation Zip: Not reported
Affiliation Phone: (714) 771-8262

Affiliation Type Desc: UST Tank Owner
Entity Name: St Joseph Hospital
Entity Title: Not reported
Affiliation Address: 1100 W. Stewart Dr.
Affiliation City: Orange
Affiliation State: CA
Affiliation Country: United States
Affiliation Zip: 92868
Affiliation Phone: (714) 771-8000

Map ID
Direction
Distance
Elevation

MAP FINDINGS

Site

Database(s)

EDR ID Number
EPA ID Number

SAINT JOSEPH HOSPITAL (Continued)

S101619702

Affiliation Type Desc: Environmental Contact
Entity Name: Magda Castaneda-Scott
Entity Title: Not reported
Affiliation Address: 1100 W. Stewart Dr.
Affiliation City: Orange
Affiliation State: CA
Affiliation Country: Not reported
Affiliation Zip: 92805
Affiliation Phone: Not reported

Affiliation Type Desc: Legal Owner
Entity Name: St Joseph Health System
Entity Title: Not reported
Affiliation Address: 1100 W. Stewart Drive
Affiliation City: Orange
Affiliation State: CA
Affiliation Country: United States
Affiliation Zip: 92868
Affiliation Phone: (714) 771-8255

Affiliation Type Desc: Operator
Entity Name: Jeremy Zoch COO
Entity Title: Not reported
Affiliation Address: Not reported
Affiliation City: Not reported
Affiliation State: Not reported
Affiliation Country: Not reported
Affiliation Zip: Not reported
Affiliation Phone: (714) 771-8909

Affiliation Type Desc: UST Property Owner Name
Entity Name: St Joseph Hospital
Entity Title: Not reported
Affiliation Address: 1100 W. Stewart Dr.
Affiliation City: Orange
Affiliation State: CA
Affiliation Country: United States
Affiliation Zip: 92868
Affiliation Phone: (714) 771-8000

Affiliation Type Desc: CUPA District
Entity Name: Orange County Env Health
Entity Title: Not reported
Affiliation Address: 1241 East Dyer Road Suite 120
Affiliation City: Santa Ana
Affiliation State: CA
Affiliation Country: Not reported
Affiliation Zip: 92705-5611
Affiliation Phone: (714) 433-6000

Affiliation Type Desc: Facility Mailing Address
Entity Name: Mailing Address
Entity Title: Not reported
Affiliation Address: 1100 W Stewart
Affiliation City: Orange
Affiliation State: CA
Affiliation Country: Not reported

Map ID
Direction
Distance
Elevation

MAP FINDINGS

Site

Database(s)

EDR ID Number
EPA ID Number

SAINT JOSEPH HOSPITAL (Continued)

S101619702

Affiliation Zip: 92868
Affiliation Phone: Not reported

Affiliation Type Desc: UST Tank Operator
Entity Name: Jeremy Zoch
Entity Title: Not reported
Affiliation Address: 1100 W. Stewart Dr.
Affiliation City: Orange
Affiliation State: CA
Affiliation Country: United States
Affiliation Zip: 92868
Affiliation Phone: (714) 771-8000

**F35
East
< 1/8
0.109 mi.
575 ft.**

**SAINT JOSEPH HOSPITAL
1100 W STEWART DR
ORANGE, CA 92668

Site 3 of 6 in cluster F**

**HIST UST U001577681
N/A**

**Relative:
Higher

Actual:
163 ft.**

HIST UST:
Name: SAINT JOSEPH HOSPITAL
Address: 1100 W STEWART DR
City,State,Zip: ORANGE, CA 92668
File Number: Not reported
URL: Not reported
Region: STATE
Facility ID: 00000022138
Facility Type: Other
Other Type: HOSPITAL
Contact Name: GUS AUDET
Telephone: 7146339111
Owner Name: SAINT JOSEPH HOSPITAL
Owner Address: 1100 WEST STEWART DRIVE
Owner City,St,Zip: ORANGE, CA 92668
Total Tanks: 0003

Tank Num: 001
Container Num: 1
Year Installed: 1963
Tank Capacity: 00005000
Tank Used for: WASTE
Type of Fuel: WASTE OIL
Container Construction Thickness: Not reported
Leak Detection: Visual, Stock Inventor

Tank Num: 002
Container Num: 2
Year Installed: 1970
Tank Capacity: 00015000
Tank Used for: PRODUCT
Type of Fuel: DIESEL
Container Construction Thickness: Not reported
Leak Detection: Visual, Stock Inventor

Tank Num: 003
Container Num: 3
Year Installed: 1979

Map ID
Direction
Distance
Elevation

MAP FINDINGS

Site

Database(s)

EDR ID Number
EPA ID Number

SAINT JOSEPH HOSPITAL (Continued)

U001577681

Tank Capacity: 00004000
Tank Used for: PRODUCT
Type of Fuel: UNLEADED
Container Construction Thickness: Not reported
Leak Detection: Visual, Stock Inventor

F36
East
< 1/8
0.109 mi.
575 ft.

1X ST. JOSEPH'S HOSPITAL
1100 WEST STEWART DRIVE
ORANGE, CA 92667

HIST UST
HAZNET
HWTS

S112837786
N/A

Site 4 of 6 in cluster F

Relative:
Higher

HIST UST:

Actual:
163 ft.

Name: SAINT JOSEPH HOSPITAL
Address: 1100 WEST STEWART DRIVE
City,State,Zip: ORANGE, CA 92668
File Number: 0002ED7B
URL: <http://geotracker.waterboards.ca.gov/ustpdfs/pdf/0002ED7B.pdf>
Region: Not reported
Facility ID: Not reported
Facility Type: Not reported
Other Type: Not reported
Contact Name: Not reported
Telephone: Not reported
Owner Name: Not reported
Owner Address: Not reported
Owner City,St,Zip: Not reported
Total Tanks: Not reported

Tank Num: Not reported
Container Num: Not reported
Year Installed: Not reported
Tank Capacity: Not reported
Tank Used for: Not reported
Type of Fuel: Not reported
Container Construction Thickness: Not reported
Leak Detection: Not reported

Click here for Geo Tracker PDF:

HAZNET:

Name: 1X ST. JOSEPH'S HOSPITAL
Address: 1100 WEST STEWART DRIVE
Address 2: Not reported
City,State,Zip: ORANGE, CA 926670000
Contact: TOM SULLIVAN, CONTRACTOR
Telephone: 7147332354
Mailing Name: Not reported
Mailing Address: --

Year: 1994
Gepaid: CAC000250969
TSD EPA ID: CAD088504881
CA Waste Code: 181 - Other inorganic solid waste
Disposal Method: R01 - Recycler
Tons: 0.2293

Map ID
Direction
Distance
Elevation

MAP FINDINGS

Site

Database(s)

EDR ID Number
EPA ID Number

1X ST. JOSEPH'S HOSPITAL (Continued)

S112837786

Year:	1994
Gepaid:	CAC000250969
TSD EPA ID:	CAD009007626
CA Waste Code:	151 - Asbestos containing waste
Disposal Method:	-
Tons:	3.3712
Year:	1994
Gepaid:	CAC000250969
TSD EPA ID:	CAT080010101
CA Waste Code:	551 - Laboratory waste chemicals
Disposal Method:	H01 - Transfer Station
Tons:	0.0208
Year:	1993
Gepaid:	CAC000250969
TSD EPA ID:	CAD089446710
CA Waste Code:	133 - Aqueous solution with total organic residues 10 percent or more
Disposal Method:	R01 - Recycler
Tons:	0.4795
Year:	1993
Gepaid:	CAC000250969
TSD EPA ID:	CAD089446710
CA Waste Code:	214 - Unspecified solvent mixture
Disposal Method:	R01 - Recycler
Tons:	1.188
Year:	1993
Gepaid:	CAC000250969
TSD EPA ID:	CAT080010101
CA Waste Code:	551 - Laboratory waste chemicals
Disposal Method:	-
Tons:	0.2501
Year:	1992
Gepaid:	CAC000250969
TSD EPA ID:	CAD990794133
CA Waste Code:	151 - Asbestos containing waste
Disposal Method:	D80 - Disposal, Land Fill
Tons:	5.0568
Year:	1992
Gepaid:	CAC000250969
TSD EPA ID:	CAD981388952
CA Waste Code:	151 - Asbestos containing waste
Disposal Method:	03 -
Tons:	0
Year:	1991
Gepaid:	CAC000250969
TSD EPA ID:	CAD981388952
CA Waste Code:	151 - Asbestos containing waste
Disposal Method:	D80 - Disposal, Land Fill
Tons:	1.9325
Year:	1991

Map ID
Direction
Distance
Elevation

MAP FINDINGS

Site

Database(s)

EDR ID Number
EPA ID Number

1X ST. JOSEPH'S HOSPITAL (Continued)

S112837786

Gepaid: CAC000250969
TSD EPA ID: CAD981388952
CA Waste Code: 151 - Asbestos containing waste
Disposal Method: 03 -
Tons: 0.8428

[Click this hyperlink](#) while viewing on your computer to access
1 additional CA HAZNET: record(s) in the EDR Site Report.

Additional Info:

Year: 1993
Gen EPA ID: CAC000250969

Shipment Date: 19930917
Creation Date: 9/13/1995 0:00:00
Receipt Date: 19930917
Manifest ID: 93236190
Trans EPA ID: CAD982467821
Trans Name: Not reported
Trans 2 EPA ID: Not reported
Trans 2 Name: Not reported
TSDF EPA ID: CAD089446710
Trans Name: Not reported
TSDF Alt EPA ID: Not reported
TSDF Alt Name: Not reported
CA Waste Code: 133 - Aqueous solution with 10% or more total organic residues
RCRA Code: D001
Disposal Method: R01 - Recycler
Quantity Tons: 0.3544
Waste Quantity: 85
Quantity Unit: G
Additional Code 1: Not reported
Additional Code 2: Not reported
Additional Code 3: Not reported
Additional Code 4: Not reported
Additional Code 5: Not reported

Shipment Date: 19930917
Creation Date: 9/13/1995 0:00:00
Receipt Date: 19930917
Manifest ID: 93236190
Trans EPA ID: CAD982467821
Trans Name: Not reported
Trans 2 EPA ID: Not reported
Trans 2 Name: Not reported
TSDF EPA ID: CAD089446710
Trans Name: Not reported
TSDF Alt EPA ID: Not reported
TSDF Alt Name: Not reported
CA Waste Code: 133 - Aqueous solution with 10% or more total organic residues
RCRA Code: D001
Disposal Method: R01 - Recycler
Quantity Tons: 0.1251
Waste Quantity: 30
Quantity Unit: G
Additional Code 1: Not reported

Map ID
Direction
Distance
Elevation

MAP FINDINGS

Site

Database(s)

EDR ID Number
EPA ID Number

1X ST. JOSEPH'S HOSPITAL (Continued)

S112837786

Additional Code 2:	Not reported
Additional Code 3:	Not reported
Additional Code 4:	Not reported
Additional Code 5:	Not reported
Shipment Date:	19930917
Creation Date:	9/13/1995 0:00:00
Receipt Date:	19930917
Manifest ID:	93236190
Trans EPA ID:	CAD982467821
Trans Name:	Not reported
Trans 2 EPA ID:	Not reported
Trans 2 Name:	Not reported
TSDf EPA ID:	CAD089446710
Trans Name:	Not reported
TSDf Alt EPA ID:	Not reported
TSDf Alt Name:	Not reported
CA Waste Code:	214 - Unspecified solvent mixture
RCRA Code:	D001
Disposal Method:	R01 - Recycler
Quantity Tons:	1.188
Waste Quantity:	330
Quantity Unit:	G
Additional Code 1:	Not reported
Additional Code 2:	Not reported
Additional Code 3:	Not reported
Additional Code 4:	Not reported
Additional Code 5:	Not reported
Shipment Date:	19930624
Creation Date:	9/8/1995 0:00:00
Receipt Date:	Not reported
Manifest ID:	91038391
Trans EPA ID:	CAD982467821
Trans Name:	Not reported
Trans 2 EPA ID:	Not reported
Trans 2 Name:	Not reported
TSDf EPA ID:	CAT080010101
Trans Name:	Not reported
TSDf Alt EPA ID:	Not reported
TSDf Alt Name:	Not reported
CA Waste Code:	551 - Laboratory waste chemicals 561 Detergent and soap
RCRA Code:	D002
Disposal Method:	- Not reported
Quantity Tons:	0.0208
Waste Quantity:	5
Quantity Unit:	G
Additional Code 1:	Not reported
Additional Code 2:	Not reported
Additional Code 3:	Not reported
Additional Code 4:	Not reported
Additional Code 5:	Not reported
Shipment Date:	19930624
Creation Date:	9/8/1995 0:00:00
Receipt Date:	Not reported
Manifest ID:	91038391

Map ID
Direction
Distance
Elevation

MAP FINDINGS

Site

Database(s)

EDR ID Number
EPA ID Number

1X ST. JOSEPH'S HOSPITAL (Continued)

S112837786

Trans EPA ID: CAD982467821
Trans Name: Not reported
Trans 2 EPA ID: Not reported
Trans 2 Name: Not reported
TSDF EPA ID: CAT080010101
Trans Name: Not reported
TSDF Alt EPA ID: Not reported
TSDF Alt Name: Not reported
CA Waste Code: 551 - Laboratory waste chemicals 561 Detergent and soap
RCRA Code: Not reported
Disposal Method: - Not reported
Quantity Tons: 0.2293
Waste Quantity: 55
Quantity Unit: G
Additional Code 1: Not reported
Additional Code 2: Not reported
Additional Code 3: Not reported
Additional Code 4: Not reported
Additional Code 5: Not reported

Additional Info:

Year: 1994
Gen EPA ID: CAC000250969

Shipment Date: 19941128
Creation Date: 3/28/1996 0:00:00
Receipt Date: 19941128
Manifest ID: 93236136
Trans EPA ID: CAD982467821
Trans Name: Not reported
Trans 2 EPA ID: Not reported
Trans 2 Name: Not reported
TSDF EPA ID: CAD088504881
Trans Name: Not reported
TSDF Alt EPA ID: CAD088504881
TSDF Alt Name: Not reported
CA Waste Code: 181 - Other inorganic solid waste Organics
RCRA Code: Not reported
Disposal Method: R01 - Recycler
Quantity Tons: 0.2293
Waste Quantity: 55
Quantity Unit: G
Additional Code 1: Not reported
Additional Code 2: Not reported
Additional Code 3: Not reported
Additional Code 4: Not reported
Additional Code 5: Not reported

Shipment Date: 19940714
Creation Date: 3/26/1996 0:00:00
Receipt Date: 19940715
Manifest ID: 93236239
Trans EPA ID: CAD982467821
Trans Name: Not reported
Trans 2 EPA ID: Not reported
Trans 2 Name: Not reported
TSDF EPA ID: CAT080010101

Map ID
Direction
Distance
Elevation

MAP FINDINGS

Site

Database(s)

EDR ID Number
EPA ID Number

1X ST. JOSEPH'S HOSPITAL (Continued)

S112837786

Trans Name: Not reported
TSDF Alt EPA ID: CAT080010101
TSDF Alt Name: Not reported
CA Waste Code: 551 - Laboratory waste chemicals 561 Detergent and soap
RCRA Code: Not reported
Disposal Method: H01 - Transfer Station
Quantity Tons: 0.0208
Waste Quantity: 5
Quantity Unit: G
Additional Code 1: Not reported
Additional Code 2: Not reported
Additional Code 3: Not reported
Additional Code 4: Not reported
Additional Code 5: Not reported

Shipment Date: 19940121
Creation Date: 9/14/1995 0:00:00
Receipt Date: Not reported
Manifest ID: 93051438
Trans EPA ID: CAD982472854
Trans Name: Not reported
Trans 2 EPA ID: Not reported
Trans 2 Name: Not reported
TSDF EPA ID: CAD009007626
Trans Name: Not reported
TSDF Alt EPA ID: Not reported
TSDF Alt Name: Not reported
CA Waste Code: 151 - Asbestos-containing waste
RCRA Code: Not reported
Disposal Method: - Not reported
Quantity Tons: 3.3712
Waste Quantity: 4
Quantity Unit: Y
Additional Code 1: Not reported
Additional Code 2: Not reported
Additional Code 3: Not reported
Additional Code 4: Not reported
Additional Code 5: Not reported

HWTS:

Name: 1X ST. JOSEPH'S HOSPITAL
Address: 1100 WEST STEWART DRIVE
Address 2: Not reported
City,State,Zip: ORANGE, CA 926670000
EPA ID: CAC000250969
Inactive Date: 10/25/2000
Create Date: 02/16/1990
Last Act Date: 10/25/2000
Mailing Name: Not reported
Mailing Address: --
Mailing Address 2: Not reported
Mailing City,State,Zip: ORANGE, CA 926670000
Owner Name: SISTERS OF ST. JOSEPHS
Owner Address: --
Owner Address 2: Not reported
Owner City,State,Zip: --, 99 --
Contact Name: TOM SULLIVAN, CONTRACTOR

Map ID
Direction
Distance
Elevation

MAP FINDINGS

Site

Database(s)

EDR ID Number
EPA ID Number

1X ST. JOSEPH'S HOSPITAL (Continued)

S112837786

Contact Address: --
Contact Address 2: Not reported
City,State,Zip: --, 99 --

F37
East
< 1/8
0.109 mi.
575 ft.

SAINT JOSEPH HOSPITAL
1100 W STEWART DR
ORANGE, CA 92868
Site 5 of 6 in cluster F

RCRA-LQG 1014386661
ECHO CAL000091510

Relative:
Higher

RCRA-LQG:

Actual:
163 ft.

Date form received by agency: 2014-10-16 00:00:00.0
Facility name: ST JOSEPH HOSPITAL OF ORANGE
Facility address: 1100 W STEWART DR
ORANGE, CA 92868
EPA ID: CAL000091510
Mailing address: W STEWART DR
ORANGE, CA 92868
Contact: MAGDA CASTANEDA-SCOTT
Contact address: W STEWART DR
ORANGE, CA 92868
Contact country: Not reported
Contact telephone: 714-771-8255
Contact email: MAGDA.CASTANEDA-SCOTT@STJOE.ORG
EPA Region: 09
Classification: Large Quantity Generator
Description: Handler: generates 1,000 kg or more of hazardous waste during any calendar month; or generates more than 1 kg of acutely hazardous waste during any calendar month; or generates more than 100 kg of any residue or contaminated soil, waste or other debris resulting from the cleanup of a spill, into or on any land or water, of acutely hazardous waste during any calendar month; or generates 1 kg or less of acutely hazardous waste during any calendar month, and accumulates more than 1 kg of acutely hazardous waste at any time; or generates 100 kg or less of any residue or contaminated soil, waste or other debris resulting from the cleanup of a spill, into or on any land or water, of acutely hazardous waste during any calendar month, and accumulates more than 100 kg of that material at any time

Owner/Operator Summary:

Owner/operator name: ST JOSEPH HOSPITAL OF ORANGE
Owner/operator address: W STEWART DR
ORANGE, CA 92868
Owner/operator country: Not reported
Owner/operator telephone: 714-771-8000
Owner/operator email: Not reported
Owner/operator fax: Not reported
Owner/operator extension: Not reported
Legal status: Private
Owner/Operator Type: Owner
Owner/Op start date: 1929-09-12 00:00:00.
Owner/Op end date: Not reported
Owner/operator name: JEREMY ZOCH
Owner/operator address: Not reported
Not reported
Owner/operator country: Not reported

Map ID
Direction
Distance
Elevation

MAP FINDINGS

Site

Database(s)

EDR ID Number
EPA ID Number

SAINT JOSEPH HOSPITAL (Continued)

1014386661

Owner/operator telephone: Not reported
Owner/operator email: Not reported
Owner/operator fax: Not reported
Owner/operator extension: Not reported
Legal status: Private
Owner/Operator Type: Operator
Owner/Op start date: 2012-09-01 00:00:00.
Owner/Op end date: Not reported

Handler Activities Summary:

U.S. importer of hazardous waste: No
Mixed waste (haz. and radioactive): No
Recycler of hazardous waste: No
Transporter of hazardous waste: No
Treater, storer or disposer of HW: No
Underground injection activity: No
On-site burner exemption: No
Furnace exemption: No
Used oil fuel burner: No
Used oil processor: No
Used oil refiner: No
Used oil fuel marketer to burner: No
Used oil Specification marketer: No
Used oil transfer facility: No
Used oil transporter: No

Historical Generators:

Date form received by agency: 2010-09-09 00:00:00.0
Site name: ST. JOSEPH HOSPITAL
Classification: Large Quantity Generator

Hazardous Waste Summary:

. Waste code: D001
. Waste name: IGNITABLE WASTE

. Waste code: D002
. Waste name: CORROSIVE WASTE

. Waste code: D006
. Waste name: CADMIUM

. Waste code: D008
. Waste name: LEAD

. Waste code: F003
. Waste name: THE FOLLOWING SPENT NONHALOGENATED SOLVENTS: XYLENE, ACETONE, ETHYL ACETATE, ETHYL BENZENE, ETHYL ETHER, METHYL ISOBUTYL KETONE, N-BUTYL ALCOHOL, CYCLOHEXANONE, AND METHANOL; ALL SPENT SOLVENT MIXTURES/BLENDS CONTAINING, BEFORE USE, ONLY THE ABOVE SPENT NONHALOGENATED SOLVENTS; AND ALL SPENT SOLVENT MIXTURES/BLENDS CONTAINING, BEFORE USE, ONE OR MORE OF THE ABOVE NONHALOGENATED SOLVENTS, AND A TOTAL OF TEN PERCENT OR MORE (BY VOLUME) OF ONE OR MORE OF THOSE SOLVENTS LISTED IN F001, F002, F004, AND F005; AND STILL BOTTOMS FROM THE RECOVERY OF THESE SPENT SOLVENTS AND SPENT SOLVENT MIXTURES.

Map ID
Direction
Distance
Elevation

MAP FINDINGS

Site

Database(s)

EDR ID Number
EPA ID Number

SAINT JOSEPH HOSPITAL (Continued)

1014386661

Violation Status: No violations found

ECHO:

Envid: 1014386661
Registry ID: 110006530968
DFR URL: <http://echo.epa.gov/detailed-facility-report?fid=110006530968>
Name: SAINT JOSEPH HOSPITAL
Address: 1100 W STEWART DR
City,State,Zip: ORANGE, CA 92868

F38
East
< 1/8
0.109 mi.
575 ft.

ST. JOSEPH'S HOSPITAL
1100 WEST STEWART
ORANGE, CA 92868

Site 6 of 6 in cluster F

UST **U003970984**
N/A

Relative: **Higher**
Actual: **163 ft.**

UST:
Name: ST. JOSEPH'S HOSPITAL
Address: 1100 WEST STEWART
City,State,Zip: ORANGE, CA 92868
Facility ID: 30-030-022138
Permitting Agency: ORANGE, CITY OF
Latitude: 33.783032
Longitude: -117.863132

G39
SSW
< 1/8
0.120 mi.
634 ft.

CVS PHARMACY # 9725
480 SOUTH MAIN STREET
ORANGE, CA 92868

Site 1 of 2 in cluster G

RCRA-LQG **1016140216**
FINDS **CAR000238410**

Relative: **Lower**
Actual: **154 ft.**

RCRA-LQG:
Date form received by agency: 2018-03-01 00:00:00.0
Facility name: CVS PHARMACY # 9725
Facility address: 480 SOUTH MAIN STREET
ORANGE, CA 92868
EPA ID: CAR000238410
Mailing address: CVS DRIVE MC2340
CA92868 CA059US 1
WOONSOCKET, RI 02895
Contact: NICOLE WILKINSON
Contact address: CVS DRIVE
WOONSOCKET, RI 02895
Contact country: US
Contact telephone: 401-770-7132
Contact email: NICOLE.WILKINSON@CVSHEALTH.COM
EPA Region: 09
Classification: Large Quantity Generator
Description: Handler: generates 1,000 kg or more of hazardous waste during any calendar month; or generates more than 1 kg of acutely hazardous waste during any calendar month; or generates more than 100 kg of any residue or contaminated soil, waste or other debris resulting from the cleanup of a spill, into or on any land or water, of acutely hazardous waste during any calendar month; or generates 1 kg or less of acutely hazardous waste during any calendar month, and accumulates more than 1 kg of acutely hazardous waste at any time; or generates 100 kg or less of any residue or contaminated soil, waste or other debris resulting

Map ID
Direction
Distance
Elevation

MAP FINDINGS

Site

Database(s)

EDR ID Number
EPA ID Number

CVS PHARMACY # 9725 (Continued)

1016140216

from the cleanup of a spill, into or on any land or water, of acutely hazardous waste during any calendar month, and accumulates more than 100 kg of that material at any time

Owner/Operator Summary:

Owner/operator name: GARFIELD BEACH CVS, L.L.C.
Owner/operator address: CVS DRIVE
WOONSOCKET, RI 02895
Owner/operator country: US
Owner/operator telephone: 401-765-1500
Owner/operator email: CORPORATEENVIRONMENTALTEAM@CVSHEALTH.COM
Owner/operator fax: Not reported
Owner/operator extension: Not reported
Legal status: Private
Owner/Operator Type: Operator
Owner/Op start date: 2006-06-02 00:00:00.
Owner/Op end date: Not reported

Owner/operator name: MPLAVETA, LLC
Owner/operator address: E 17TH ST, STE #202
COSTA MESA, CA 92627
Owner/operator country: US
Owner/operator telephone: 949-764-2674
Owner/operator email: NICOLE.WILKINSON@CVSHEALTH.COM
Owner/operator fax: Not reported
Owner/operator extension: Not reported
Legal status: Private
Owner/Operator Type: Owner
Owner/Op start date: 1998-10-19 00:00:00.
Owner/Op end date: Not reported

Handler Activities Summary:

U.S. importer of hazardous waste: No
Mixed waste (haz. and radioactive): No
Recycler of hazardous waste: No
Transporter of hazardous waste: No
Treater, storer or disposer of HW: No
Underground injection activity: No
On-site burner exemption: No
Furnace exemption: No
Used oil fuel burner: No
Used oil processor: No
User oil refiner: No
Used oil fuel marketer to burner: No
Used oil Specification marketer: No
Used oil transfer facility: No
Used oil transporter: No

Historical Generators:

Date form received by agency: 2016-08-29 00:00:00.0
Site name: CVS PHARMACY #9725
Classification: Large Quantity Generator

Date form received by agency: 2013-03-27 00:00:00.0
Site name: CVS PHARMACY NO 9725
Classification: Large Quantity Generator

Map ID
Direction
Distance
Elevation

MAP FINDINGS

Site

Database(s)

EDR ID Number
EPA ID Number

CVS PHARMACY # 9725 (Continued)

1016140216

Hazardous Waste Summary:

- . Waste code: 122
- . Waste name: Alkaline solution without metals (pH > 12.5)

- . Waste code: 141
- . Waste name: Off-specification, aged, or surplus inorganics

- . Waste code: 181
- . Waste name: Other inorganic solid waste

- . Waste code: 214
- . Waste name: Unspecified solvent mixture

- . Waste code: 311
- . Waste name: Pharmaceutical waste

- . Waste code: 331
- . Waste name: Off-specification, aged, or surplus organics

- . Waste code: 352
- . Waste name: Other organic solids

- . Waste code: D001
- . Waste name: IGNITABLE WASTE

- . Waste code: D002
- . Waste name: CORROSIVE WASTE

- . Waste code: D007
- . Waste name: CHROMIUM

- . Waste code: D009
- . Waste name: MERCURY

- . Waste code: D010
- . Waste name: SELENIUM

- . Waste code: D024
- . Waste name: M-CRESOL

- . Waste code: P001
- . Waste name: 2H-1-BENZOPYRAN-2-ONE, 4-HYDROXY-3-(3-OXO-1-PHENYLBUTYL)-, & SALTS, WHEN PRESENT AT CONCENTRATIONS GREATER THAN 0.3% (OR) WARFARIN, & SALTS, WHEN PRESENT AT CONCENTRATIONS GREATER THAN 0.3%

- . Waste code: P042
- . Waste name: 1,2-BENZENEDIOL, 4-[1-HYDROXY-2-(METHYLAMINO)ETHYL]-, (R)- (OR) EPINEPHRINE

- . Waste code: P075
- . Waste name: NICOTINE, & SALTS (OR) PYRIDINE, 3-(1-METHYL-2-PYRROLIDINYL)-,(S)-, & SALTS

- . Waste code: P081
- . Waste name: 1,2,3-PROPANETRIOL, TRINITRATE (R) (OR) NITROGLYCERINE (R)

Map ID
Direction
Distance
Elevation

MAP FINDINGS

Site

Database(s)

EDR ID Number
EPA ID Number

CVS PHARMACY # 9725 (Continued)

1016140216

. Waste code: U002
. Waste name: 2-PROPANONE (I) (OR) ACETONE (I)

. Waste code: U129
. Waste name: CYCLOHEXANE, 1,2,3,4,5,6-HEXACHLORO-, (1ALPHA, 2ALPHA, 3BETA, 4ALPHA, 5ALPHA, 6BETA)- (OR) LINDANE

. Waste code: U205
. Waste name: SELENIUM SULFIDE (OR) SELENIUM SULFIDE SES2 (R,T)

Biennial Reports:

Last Biennial Reporting Year: 2017

Annual Waste Handled:

Waste code: D001
Waste name: IGNITABLE HAZARDOUS WASTES ARE THOSE WASTES WHICH HAVE A FLASHPOINT OF LESS THAN 140 DEGREES FAHRENHEIT AS DETERMINED BY A PENSKEY-MARTENS CLOSED CUP FLASH POINT TESTER. ANOTHER METHOD OF DETERMINING THE FLASH POINT OF A WASTE IS TO REVIEW THE MATERIAL SAFETY DATA SHEET, WHICH CAN BE OBTAINED FROM THE MANUFACTURER OR DISTRIBUTOR OF THE MATERIAL. LACQUER THINNER IS AN EXAMPLE OF A COMMONLY USED SOLVENT WHICH WOULD BE CONSIDERED AS IGNITABLE HAZARDOUS WASTE.

Amount (Lbs): 1176

Waste code: D002
Waste name: A WASTE WHICH HAS A PH OF LESS THAN 2 OR GREATER THAN 12.5 IS CONSIDERED TO BE A CORROSIVE HAZARDOUS WASTE. SODIUM HYDROXIDE, A CAUSTIC SOLUTION WITH A HIGH PH, IS OFTEN USED BY INDUSTRIES TO CLEAN OR DEGREASE PARTS. HYDROCHLORIC ACID, A SOLUTION WITH A LOW PH, IS USED BY MANY INDUSTRIES TO CLEAN METAL PARTS PRIOR TO PAINTING. WHEN THESE CAUSTIC OR ACID SOLUTIONS BECOME CONTAMINATED AND MUST BE DISPOSED, THE WASTE WOULD BE A CORROSIVE HAZARDOUS WASTE.

Amount (Lbs): 17

Waste code: D007
Waste name: CHROMIUM
Amount (Lbs): 183

Waste code: D009
Waste name: MERCURY
Amount (Lbs): 108

Waste code: D010
Waste name: SELENIUM
Amount (Lbs): 183

Waste code: D024
Waste name: M-CRESOL
Amount (Lbs): 108

Waste code: P001
Waste name: 2H-1-BENZOPYRAN-2-ONE, 4-HYDROXY-3-(3-OXO-1-PHENYLBUTYL)-, & SALTS, WHEN PRESENT AT CONCENTRATIONS GREATER THAN 0.3%
Amount (Lbs): 19

Waste code: P075
Waste name: NICOTINE, & SALTS

Map ID
Direction
Distance
Elevation

MAP FINDINGS

Site

Database(s)

EDR ID Number
EPA ID Number

CVS PHARMACY # 9725 (Continued)

1016140216

Amount (Lbs): 14

Waste code: U002
Waste name: ACETONE (I)
Amount (Lbs): 883

Waste code: U129
Waste name: CYCLOHEXANE, 1,2,3,4,5,6-HEXACHLORO-,
(1ALPHA,2ALPHA,3BETA,4ALPHA,5ALPHA,6BETA)-
Amount (Lbs): 110

Waste code: U205
Waste name: SELENIUM SULFIDE
Amount (Lbs): 110

Violation Status: No violations found

FINDS:

Registry ID: 110070148450
Facility URL: http://ofmpub.epa.gov/enviro/fii_query_detail.disp_program_facility?p_registry_id=110070148450

Environmental Interest/Information System:
HAZARDOUS WASTE BIENNIAL REPORTER

[Click this hyperlink](#) while viewing on your computer to access
additional FINDS: detail in the EDR Site Report.

**G40
SSW
< 1/8
0.120 mi.
634 ft.**

**CVS PHARMACY #9725
480 S MAIN ST
ORANGE, CA 92868**

**CERS HAZ WASTE
HAZNET
HWTS**

**S113159849
N/A**

Site 2 of 2 in cluster G

**Relative:
Lower**

CERS HAZ WASTE:
Name: CVS PHARMACY #9725
Address: 480 S MAIN ST
City,State,Zip: ORANGE, CA 92868
Site ID: 109645
CERS ID: 10473379
CERS Description: RCRA LQ HW Generator

**Actual:
154 ft.**

Evaluation:

Eval General Type: Compliance Evaluation Inspection
Eval Date: 01-16-2019
Violations Found: No
Eval Type: Routine done by local agency
Eval Notes: On site to conduct a routine Hazardous Waste inspection. Walked throughout the facility and observed the facility's Hazardous Waste storage area. Hazardous waste containers were observed properly labeled and stored closed. The perimeter of the facility was walked and the municipal trash dumpster was observed. There are no signs of illegal disposal. Manifests were available for review. The facility's EPA ID number is active. Employees are reported to be trained. Emergency plan is posted in the office and next to the hazardous waste storage area. No hazardous waste violations were observed this date. This inspection report was sent to bahaafahim@cvscaremark.com.

Eval Division: Orange County Environmental Health
Eval Program: HW

Map ID
Direction
Distance
Elevation

MAP FINDINGS

Site

Database(s)

EDR ID Number
EPA ID Number

CVS PHARMACY #9725 (Continued)

S113159849

Eval Source: CERS

Eval General Type: Other/Unknown
Eval Date: 03-01-2016
Violations Found: No
Eval Type: Other, not routine, done by local agency
Eval Notes: manifest history for 2015 reviewed for LQG status. P001 and P075 removed at maximum of 4 pounds for a 3 month period (4-8-15 to 7-2-15). This is less than 1 kg per month.

Eval Division: Orange County Environmental Health
Eval Program: HW
Eval Source: CERS

Eval General Type: Compliance Evaluation Inspection
Eval Date: 02-03-2016
Violations Found: No
Eval Type: Routine done by local agency
Eval Notes: On site for a routine hazardous waste inspection. Sean Morales, store manager, was present for the inspection and provided consent to inspect. The inspection included a walk of the facility's outside trash storage areas. I did not observe hazardous waste in the facility's trash or as run off on the ground. The storage of the shop's hazardous waste was inspected. The storage containers were closed and labeled. We reviewed the required identifying information. The signed off manifests for the removal of the facility's hazardous waste was on site and available for inspection. The records for the last year were reviewed. The facility had posted written spill response directions and emergency contact numbers for the employees.

Eval Division: Orange County Environmental Health
Eval Program: HW
Eval Source: CERS

Eval General Type: Compliance Evaluation Inspection
Eval Date: 09-16-2014
Violations Found: No
Eval Type: Routine done by local agency
Eval Notes: haz mat below reporting quantity
Eval Division: Orange County Environmental Health
Eval Program: HMRRP
Eval Source: CERS

Coordinates:
Site ID: 109645
Facility Name: CVS Pharmacy #9725
Env Int Type Code: HWG
Program ID: 10473379
Coord Name: Not reported
Ref Point Type Desc: Center of a facility or station.
Latitude: 33.780730
Longitude: -117.867990

Affiliation:
Affiliation Type Desc: CUPA District
Entity Name: Orange County Env Health
Entity Title: Not reported
Affiliation Address: 1241 East Dyer Road Suite 120

Map ID
Direction
Distance
Elevation

MAP FINDINGS

Site

Database(s)

EDR ID Number
EPA ID Number

CVS PHARMACY #9725 (Continued)

S113159849

Affiliation City: Santa Ana
Affiliation State: CA
Affiliation Country: Not reported
Affiliation Zip: 92705-5611
Affiliation Phone: (714) 433-6000

Affiliation Type Desc: Legal Owner
Entity Name: Garfield Beach CVS, L.L.C.
Entity Title: Not reported
Affiliation Address: One CVS Drive
Affiliation City: Woonsocket
Affiliation State: RI
Affiliation Country: United States
Affiliation Zip: 02895
Affiliation Phone: (401) 765-1500

Affiliation Type Desc: Document Preparer
Entity Name: Stephen Horn, Agent for Garfield Beach CVS, L.L.C.
Entity Title: Not reported
Affiliation Address: Not reported
Affiliation City: Not reported
Affiliation State: Not reported
Affiliation Country: Not reported
Affiliation Zip: Not reported
Affiliation Phone: Not reported

Affiliation Type Desc: Environmental Contact
Entity Name: Verisk 3E, Regulatory Services/CVS
Entity Title: Not reported
Affiliation Address: 3207 Grey Hawk Ct, Ste 200
Affiliation City: Carlsbad
Affiliation State: CA
Affiliation Country: Not reported
Affiliation Zip: 92010
Affiliation Phone: Not reported

Affiliation Type Desc: Identification Signer
Entity Name: Erin Baltazar, Agent for Garfield Beach CVS, L.L.C.
Entity Title: Regulatory Compliance Specialist, Verisk 3E
Affiliation Address: Not reported
Affiliation City: Not reported
Affiliation State: Not reported
Affiliation Country: Not reported
Affiliation Zip: Not reported
Affiliation Phone: Not reported

Affiliation Type Desc: Parent Corporation
Entity Name: CVS Health
Entity Title: Not reported
Affiliation Address: Not reported
Affiliation City: Not reported
Affiliation State: Not reported
Affiliation Country: Not reported
Affiliation Zip: Not reported
Affiliation Phone: Not reported

Affiliation Type Desc: Operator

Map ID
Direction
Distance
Elevation

MAP FINDINGS

Site

Database(s)

EDR ID Number
EPA ID Number

CVS PHARMACY #9725 (Continued)

S113159849

Entity Name: Garfield Beach CVS, L.L.C.
Entity Title: Not reported
Affiliation Address: Not reported
Affiliation City: Not reported
Affiliation State: Not reported
Affiliation Country: Not reported
Affiliation Zip: Not reported
Affiliation Phone: (401) 765-1500

Affiliation Type Desc: Facility Mailing Address
Entity Name: Mailing Address
Entity Title: Not reported
Affiliation Address: CVS Health, Attn: Dianne E. Durand, Licensing, One CVS Drive G MC1160
Affiliation City: Woonsocket
Affiliation State: RI
Affiliation Country: Not reported
Affiliation Zip: 02895
Affiliation Phone: Not reported

Affiliation Type Desc: Property Owner
Entity Name: MP-Laveta, LLC
Entity Title: Not reported
Affiliation Address: 204 E. 17th Street, Ste #202
Affiliation City: Costa Mesa
Affiliation State: CA
Affiliation Country: United States
Affiliation Zip: 92627
Affiliation Phone: (949) 764-2674

Name: CVS PHARMACY #9725
Address: 480 S MAIN ST
City,State,Zip: ORANGE, CA 92868
Site ID: 109645
CERS ID: 10473379
CERS Description: Hazardous Waste Generator

Evaluation:
Eval General Type: Compliance Evaluation Inspection
Eval Date: 01-16-2019
Violations Found: No
Eval Type: Routine done by local agency
Eval Notes: On site to conduct a routine Hazardous Waste inspection. Walked throughout the facility and observed the facility's Hazardous Waste storage area. Hazardous waste containers were observed properly labeled and stored closed. The perimeter of the facility was walked and the municipal trash dumpster was observed. There are no signs of illegal disposal. Manifests were available for review. The facility's EPA ID number is active. Employees are reported to be trained. Emergency plan is posted in the office and next to the hazardous waste storage area. No hazardous waste violations were observed this date. This inspection report was sent to bahaafahim@cvscaremark.com.

Eval Division: Orange County Environmental Health
Eval Program: HW
Eval Source: CERS

Eval General Type: Other/Unknown
Eval Date: 03-01-2016

Map ID
Direction
Distance
Elevation

MAP FINDINGS

Site

Database(s)

EDR ID Number
EPA ID Number

CVS PHARMACY #9725 (Continued)

S113159849

Violations Found: No
Eval Type: Other, not routine, done by local agency
Eval Notes: manifest history for 2015 reviewed for LQG status. P001 and P075 removed at maximum of 4 pounds for a 3 month period (4-8-15 to 7-2-15). This is less than 1 kg per month.

Eval Division: Orange County Environmental Health
Eval Program: HW
Eval Source: CERS

Eval General Type: Compliance Evaluation Inspection
Eval Date: 02-03-2016
Violations Found: No
Eval Type: Routine done by local agency
Eval Notes: On site for a routine hazardous waste inspection. Sean Morales, store manager, was present for the inspection and provided consent to inspect. The inspection included a walk of the facility's outside trash storage areas. I did not observe hazardous waste in the facility's trash or as run off on the ground. The storage of the shop's hazardous waste was inspected. The storage containers were closed and labeled. We reviewed the required identifying information. The signed off manifests for the removal of the facility's hazardous waste was on site and available for inspection. The records for the last year were reviewed. The facility had posted written spill response directions and emergency contact numbers for the employees.

Eval Division: Orange County Environmental Health
Eval Program: HW
Eval Source: CERS

Eval General Type: Compliance Evaluation Inspection
Eval Date: 09-16-2014
Violations Found: No
Eval Type: Routine done by local agency
Eval Notes: haz mat below reporting quantity
Eval Division: Orange County Environmental Health
Eval Program: HMRRP
Eval Source: CERS

Coordinates:
Site ID: 109645
Facility Name: CVS Pharmacy #9725
Env Int Type Code: HWG
Program ID: 10473379
Coord Name: Not reported
Ref Point Type Desc: Center of a facility or station.
Latitude: 33.780730
Longitude: -117.867990

Affiliation:
Affiliation Type Desc: CUPA District
Entity Name: Orange County Env Health
Entity Title: Not reported
Affiliation Address: 1241 East Dyer RoadSuite 120
Affiliation City: Santa Ana
Affiliation State: CA
Affiliation Country: Not reported
Affiliation Zip: 92705-5611

Map ID
Direction
Distance
Elevation

MAP FINDINGS

Site

Database(s)

EDR ID Number
EPA ID Number

CVS PHARMACY #9725 (Continued)

S113159849

Affiliation Phone: (714) 433-6000

Affiliation Type Desc: Legal Owner
Entity Name: Garfield Beach CVS, L.L.C.
Entity Title: Not reported
Affiliation Address: One CVS Drive
Affiliation City: Woonsocket
Affiliation State: RI
Affiliation Country: United States
Affiliation Zip: 02895
Affiliation Phone: (401) 765-1500

Affiliation Type Desc: Document Preparer
Entity Name: Stephen Horn, Agent for Garfield Beach CVS, L.L.C.
Entity Title: Not reported
Affiliation Address: Not reported
Affiliation City: Not reported
Affiliation State: Not reported
Affiliation Country: Not reported
Affiliation Zip: Not reported
Affiliation Phone: Not reported

Affiliation Type Desc: Environmental Contact
Entity Name: Verisk 3E, Regulatory Services/CVS
Entity Title: Not reported
Affiliation Address: 3207 Grey Hawk Ct, Ste 200
Affiliation City: Carlsbad
Affiliation State: CA
Affiliation Country: Not reported
Affiliation Zip: 92010
Affiliation Phone: Not reported

Affiliation Type Desc: Identification Signer
Entity Name: Erin Baltazar, Agent for Garfield Beach CVS, L.L.C.
Entity Title: Regulatory Compliance Specialist, Verisk 3E
Affiliation Address: Not reported
Affiliation City: Not reported
Affiliation State: Not reported
Affiliation Country: Not reported
Affiliation Zip: Not reported
Affiliation Phone: Not reported

Affiliation Type Desc: Parent Corporation
Entity Name: CVS Health
Entity Title: Not reported
Affiliation Address: Not reported
Affiliation City: Not reported
Affiliation State: Not reported
Affiliation Country: Not reported
Affiliation Zip: Not reported
Affiliation Phone: Not reported

Affiliation Type Desc: Operator
Entity Name: Garfield Beach CVS, L.L.C.
Entity Title: Not reported
Affiliation Address: Not reported
Affiliation City: Not reported

Map ID
Direction
Distance
Elevation

MAP FINDINGS

Site

Database(s)

EDR ID Number
EPA ID Number

CVS PHARMACY #9725 (Continued)

S113159849

Affiliation State:	Not reported
Affiliation Country:	Not reported
Affiliation Zip:	Not reported
Affiliation Phone:	(401) 765-1500
Affiliation Type Desc:	Facility Mailing Address
Entity Name:	Mailing Address
Entity Title:	Not reported
Affiliation Address:	CVS Health, Attn: Dianne E. Durand, Licensing, One CVS Drive G MC1160
Affiliation City:	Woonsocket
Affiliation State:	RI
Affiliation Country:	Not reported
Affiliation Zip:	02895
Affiliation Phone:	Not reported
Affiliation Type Desc:	Property Owner
Entity Name:	MP-Laveta, LLC
Entity Title:	Not reported
Affiliation Address:	204 E. 17th Street, Ste #202
Affiliation City:	Costa Mesa
Affiliation State:	CA
Affiliation Country:	United States
Affiliation Zip:	92627
Affiliation Phone:	(949) 764-2674

HAZNET:

Name:	CVS PHARMACY # 9725
Address:	480 S MAIN ST
Address 2:	Not reported
City,State,Zip:	ORANGE, CA 92868
Contact:	Wendy Brant
Telephone:	4017651500
Mailing Name:	Not reported
Mailing Address:	1 CVS DR
Year:	2013
Gepaid:	CAL000356878
TSD EPA ID:	INR000110197
CA Waste Code:	214 - Unspecified solvent mixture
Disposal Method:	H141 - Storage, Bulking, And/Or Transfer Off Site--No Treatment/Reovery (H010-H129) Or (H131-H135)
Tons:	0.055
Year:	2013
Gepaid:	CAL000356878
TSD EPA ID:	INR000110197
CA Waste Code:	122 - Alkaline solution without metals pH >= 12.5
Disposal Method:	H141 - Storage, Bulking, And/Or Transfer Off Site--No Treatment/Reovery (H010-H129) Or (H131-H135)
Tons:	0.0115
Year:	2013
Gepaid:	CAL000356878
TSD EPA ID:	INR000110197
CA Waste Code:	311 - Pharmaceutical waste
Disposal Method:	H141 - Storage, Bulking, And/Or Transfer Off Site--No

Map ID
Direction
Distance
Elevation

MAP FINDINGS

Site

Database(s)

EDR ID Number
EPA ID Number

CVS PHARMACY #9725 (Continued)

S113159849

Tons:	Treatment/Reovery (H010-H129) Or (H131-H135) 0.0015
Year:	2012
Gepaid:	CAL000356878
TSD EPA ID:	INR000110197
CA Waste Code:	311 - Pharmaceutical waste
Disposal Method:	-
Tons:	0.0035
Year:	2012
Gepaid:	CAL000356878
TSD EPA ID:	INR000110197
CA Waste Code:	214 - Unspecified solvent mixture
Disposal Method:	H141 - Storage, Bulking, And/Or Transfer Off Site--No Treatment/Reovery (H010-H129) Or (H131-H135)
Tons:	0.0285
Year:	2012
Gepaid:	CAL000356878
TSD EPA ID:	INR000110197
CA Waste Code:	122 - Alkaline solution without metals pH >= 12.5
Disposal Method:	H141 - Storage, Bulking, And/Or Transfer Off Site--No Treatment/Reovery (H010-H129) Or (H131-H135)
Tons:	0.345
Year:	2012
Gepaid:	CAL000356878
TSD EPA ID:	INR000110197
CA Waste Code:	-
Disposal Method:	-
Tons:	0.0115
Year:	2012
Gepaid:	CAL000356878
TSD EPA ID:	INR000110197
CA Waste Code:	561 - Detergent waste chemicals
Disposal Method:	-
Tons:	0.165
Year:	2012
Gepaid:	CAL000356878
TSD EPA ID:	INR000110197
CA Waste Code:	311 - Pharmaceutical waste
Disposal Method:	H141 - Storage, Bulking, And/Or Transfer Off Site--No Treatment/Reovery (H010-H129) Or (H131-H135)
Tons:	0.015
Year:	2011
Gepaid:	CAL000356878
TSD EPA ID:	INR000110197
CA Waste Code:	135 - Unspecified aqueous solution
Disposal Method:	-
Tons:	0.037

Map ID
Direction
Distance
Elevation

MAP FINDINGS

Site

Database(s)

EDR ID Number
EPA ID Number

CVS PHARMACY #9725 (Continued)

S113159849

[Click this hyperlink](#) while viewing on your computer to access
14 additional CA HAZNET: record(s) in the EDR Site Report.

Additional Info:

Year:	2012
Gen EPA ID:	CAL000356878
Shipment Date:	20121204
Creation Date:	4/29/2013 22:15:06
Receipt Date:	20121218
Manifest ID:	005865701FLE
Trans EPA ID:	MNS000110924
Trans Name:	STERICYCLE SPECIALTY WASTE SOLUTIONS INC
Trans 2 EPA ID:	OKD981588791
Trans 2 Name:	TRIAD TRANSPORT INC
TSDf EPA ID:	INR000110197
Trans Name:	STERICYCLE INC
TSDf Alt EPA ID:	Not reported
TSDf Alt Name:	Not reported
CA Waste Code:	561 - Not reported
RCRA Code:	Not reported
Disposal Method:	- Not reported
Quantity Tons:	0.165
Waste Quantity:	330
Quantity Unit:	P
Additional Code 1:	Not reported
Additional Code 2:	Not reported
Additional Code 3:	Not reported
Additional Code 4:	Not reported
Additional Code 5:	Not reported
Shipment Date:	20121204
Creation Date:	4/29/2013 22:15:06
Receipt Date:	20121218
Manifest ID:	005865701FLE
Trans EPA ID:	MNS000110924
Trans Name:	STERICYCLE SPECIALTY WASTE SOLUTIONS INC
Trans 2 EPA ID:	OKD981588791
Trans 2 Name:	TRIAD TRANSPORT INC
TSDf EPA ID:	INR000110197
Trans Name:	STERICYCLE INC
TSDf Alt EPA ID:	Not reported
TSDf Alt Name:	Not reported
CA Waste Code:	214 - Unspecified solvent mixture
RCRA Code:	D001
Disposal Method:	H141 - Storage, Bulking, And/Or Transfer Off Site--No Treatment/Reovery (H010-H129) Or (H131-H135)
Quantity Tons:	0.009
Waste Quantity:	18
Quantity Unit:	P
Additional Code 1:	Not reported
Additional Code 2:	Not reported
Additional Code 3:	Not reported
Additional Code 4:	Not reported
Additional Code 5:	Not reported

Map ID
Direction
Distance
Elevation

MAP FINDINGS

Site

Database(s)

EDR ID Number
EPA ID Number

CVS PHARMACY #9725 (Continued)

S113159849

Shipment Date: 20121204
Creation Date: 4/29/2013 22:15:06
Receipt Date: 20121218
Manifest ID: 005865701FLE
Trans EPA ID: MNS000110924
Trans Name: STERICYCLE SPECIALTY WASTE SOLUTIONS INC
Trans 2 EPA ID: OKD981588791
Trans 2 Name: TRIAD TRANSPORT INC
TSDF EPA ID: INR000110197
Trans Name: STERICYCLE INC
TSDF Alt EPA ID: Not reported
TSDF Alt Name: Not reported
CA Waste Code: 311 - Pharmaceutical waste
RCRA Code: P001
Disposal Method: H141 - Storage, Bulking, And/Or Transfer Off Site--No Treatment/Reovery (H010-H129) Or (H131-H135)

Quantity Tons: 0.0005
Waste Quantity: 1
Quantity Unit: P
Additional Code 1: Not reported
Additional Code 2: Not reported
Additional Code 3: Not reported
Additional Code 4: Not reported
Additional Code 5: Not reported

Shipment Date: 20121204
Creation Date: 4/29/2013 22:15:06
Receipt Date: 20121218
Manifest ID: 005865701FLE
Trans EPA ID: MNS000110924
Trans Name: STERICYCLE SPECIALTY WASTE SOLUTIONS INC
Trans 2 EPA ID: OKD981588791
Trans 2 Name: TRIAD TRANSPORT INC
TSDF EPA ID: INR000110197
Trans Name: STERICYCLE INC
TSDF Alt EPA ID: Not reported
TSDF Alt Name: Not reported
CA Waste Code: - Not reported
RCRA Code: Not reported
Disposal Method: - Not reported
Quantity Tons: 0.0115
Waste Quantity: 23
Quantity Unit: P
Additional Code 1: Not reported
Additional Code 2: Not reported
Additional Code 3: Not reported
Additional Code 4: Not reported
Additional Code 5: Not reported

Shipment Date: 20120921
Creation Date: 4/3/2013 22:15:15
Receipt Date: 20121011
Manifest ID: 005865535FLE
Trans EPA ID: MNS000110924
Trans Name: STERICYCLE SPECIALTY WASTE SOLUTIONS INC
Trans 2 EPA ID: OKD981588791
Trans 2 Name: TRIAD TRANSPORT INC

Map ID
Direction
Distance
Elevation

MAP FINDINGS

Site

Database(s)

EDR ID Number
EPA ID Number

CVS PHARMACY #9725 (Continued)

S113159849

TSDF EPA ID:	INR000110197
Trans Name:	STERICYCLE INC
TSDF Alt EPA ID:	Not reported
TSDF Alt Name:	Not reported
CA Waste Code:	122 - Alkaline solution without metals (pH > 12.5
RCRA Code:	D002
Disposal Method:	H141 - Storage, Bulking, And/Or Transfer Off Site--No Treatment/Reovery (H010-H129) Or (H131-H135)
Quantity Tons:	0.3335
Waste Quantity:	667
Quantity Unit:	P
Additional Code 1:	Not reported
Additional Code 2:	Not reported
Additional Code 3:	Not reported
Additional Code 4:	Not reported
Additional Code 5:	Not reported
Shipment Date:	20120921
Creation Date:	4/3/2013 22:15:15
Receipt Date:	20121011
Manifest ID:	005865535FLE
Trans EPA ID:	MNS000110924
Trans Name:	STERICYCLE SPECIALTY WASTE SOLUTIONS INC
Trans 2 EPA ID:	OKD981588791
Trans 2 Name:	TRIAD TRANSPORT INC
TSDF EPA ID:	INR000110197
Trans Name:	STERICYCLE INC
TSDF Alt EPA ID:	Not reported
TSDF Alt Name:	Not reported
CA Waste Code:	214 - Unspecified solvent mixture
RCRA Code:	D001
Disposal Method:	H141 - Storage, Bulking, And/Or Transfer Off Site--No Treatment/Reovery (H010-H129) Or (H131-H135)
Quantity Tons:	0.0065
Waste Quantity:	13
Quantity Unit:	P
Additional Code 1:	Not reported
Additional Code 2:	Not reported
Additional Code 3:	Not reported
Additional Code 4:	Not reported
Additional Code 5:	Not reported
Shipment Date:	20120921
Creation Date:	4/3/2013 22:15:15
Receipt Date:	20121011
Manifest ID:	005865535FLE
Trans EPA ID:	MNS000110924
Trans Name:	STERICYCLE SPECIALTY WASTE SOLUTIONS INC
Trans 2 EPA ID:	OKD981588791
Trans 2 Name:	TRIAD TRANSPORT INC
TSDF EPA ID:	INR000110197
Trans Name:	STERICYCLE INC
TSDF Alt EPA ID:	Not reported
TSDF Alt Name:	Not reported
CA Waste Code:	311 - Pharmaceutical waste
RCRA Code:	P001
Disposal Method:	H141 - Storage, Bulking, And/Or Transfer Off Site--No

Map ID
Direction
Distance
Elevation

MAP FINDINGS

Site

Database(s)

EDR ID Number
EPA ID Number

CVS PHARMACY #9725 (Continued)

S113159849

Quantity Tons:	Treatment/Reovery (H010-H129) Or (H131-H135)
Waste Quantity:	0.0015
Quantity Unit:	3
Additional Code 1:	P
Additional Code 2:	Not reported
Additional Code 3:	Not reported
Additional Code 4:	Not reported
Additional Code 5:	Not reported
Shipment Date:	20120921
Creation Date:	Not reported
Receipt Date:	Not reported
Manifest ID:	005865535FLE
Trans EPA ID:	MNS000110924
Trans Name:	STERICYCLE SPECIALTY WASTE SOLUTIONS INC
Trans 2 EPA ID:	OKD981588791
Trans 2 Name:	TRIAD TRANSPORT INC
TSDf EPA ID:	INR000110197
Trans Name:	STERICYCLE INC
TSDf Alt EPA ID:	Not reported
TSDf Alt Name:	Not reported
CA Waste Code:	311 - Pharmaceutical waste
RCRA Code:	Not reported
Disposal Method:	- Not reported
Quantity Tons:	0.0005
Waste Quantity:	1
Quantity Unit:	P
Additional Code 1:	Not reported
Additional Code 2:	Not reported
Additional Code 3:	Not reported
Additional Code 4:	Not reported
Additional Code 5:	Not reported
Shipment Date:	20120921
Creation Date:	Not reported
Receipt Date:	Not reported
Manifest ID:	005865535FLE
Trans EPA ID:	MNS000110924
Trans Name:	STERICYCLE SPECIALTY WASTE SOLUTIONS INC
Trans 2 EPA ID:	OKD981588791
Trans 2 Name:	TRIAD TRANSPORT INC
TSDf EPA ID:	INR000110197
Trans Name:	STERICYCLE INC
TSDf Alt EPA ID:	Not reported
TSDf Alt Name:	Not reported
CA Waste Code:	561 - Not reported
RCRA Code:	Not reported
Disposal Method:	- Not reported
Quantity Tons:	0.031
Waste Quantity:	62
Quantity Unit:	P
Additional Code 1:	Not reported
Additional Code 2:	Not reported
Additional Code 3:	Not reported
Additional Code 4:	Not reported
Additional Code 5:	Not reported

Map ID
Direction
Distance
Elevation

MAP FINDINGS

Site

Database(s)

EDR ID Number
EPA ID Number

CVS PHARMACY #9725 (Continued)

S113159849

Shipment Date: 20120921
Creation Date: Not reported
Receipt Date: Not reported
Manifest ID: 005865535FLE
Trans EPA ID: MNS000110924
Trans Name: STERICYCLE SPECIALTY WASTE SOLUTIONS INC
Trans 2 EPA ID: OKD981588791
Trans 2 Name: TRIAD TRANSPORT INC
TSDF EPA ID: INR000110197
Trans Name: STERICYCLE INC
TSDF Alt EPA ID: Not reported
TSDF Alt Name: Not reported
CA Waste Code: 311 - Pharmaceutical waste
RCRA Code: Not reported
Disposal Method: - Not reported
Quantity Tons: 0.0025
Waste Quantity: 5
Quantity Unit: P
Additional Code 1: Not reported
Additional Code 2: Not reported
Additional Code 3: Not reported
Additional Code 4: Not reported
Additional Code 5: Not reported

Additional Info:

Year: 2013
Gen EPA ID: CAL000356878

Shipment Date: 20130301
Creation Date: 8/6/2013 22:15:08
Receipt Date: 20130313
Manifest ID: 005804516FLE
Trans EPA ID: MNS000110924
Trans Name: STERICYCLE SPECIALTY WASTE SOLUTIONS INC
Trans 2 EPA ID: OKD981588791
Trans 2 Name: TRIAD TRANSPORT INC
TSDF EPA ID: INR000110197
Trans Name: STERICYCLE INC
TSDF Alt EPA ID: Not reported
TSDF Alt Name: Not reported
CA Waste Code: 122 - Alkaline solution without metals (pH > 12.5
RCRA Code: D002
Disposal Method: H141 - Storage, Bulking, And/Or Transfer Off Site--No
Treatment/Reovery (H010-H129) Or (H131-H135)
Quantity Tons: 0.0115
Waste Quantity: 23
Quantity Unit: P
Additional Code 1: Not reported
Additional Code 2: Not reported
Additional Code 3: Not reported
Additional Code 4: Not reported
Additional Code 5: Not reported

Shipment Date: 20130301
Creation Date: 8/6/2013 22:15:08
Receipt Date: 20130313
Manifest ID: 005804516FLE

Map ID
Direction
Distance
Elevation

MAP FINDINGS

Site

Database(s)

EDR ID Number
EPA ID Number

CVS PHARMACY #9725 (Continued)

S113159849

Trans EPA ID:	MNS000110924
Trans Name:	STERICYCLE SPECIALTY WASTE SOLUTIONS INC
Trans 2 EPA ID:	OKD981588791
Trans 2 Name:	TRIAD TRANSPORT INC
TSDf EPA ID:	INR000110197
Trans Name:	STERICYCLE INC
TSDf Alt EPA ID:	Not reported
TSDf Alt Name:	Not reported
CA Waste Code:	214 - Unspecified solvent mixture
RCRA Code:	D001
Disposal Method:	H141 - Storage, Bulking, And/Or Transfer Off Site--No Treatment/Reovery (H010-H129) Or (H131-H135)
Quantity Tons:	0.055
Waste Quantity:	110
Quantity Unit:	P
Additional Code 1:	Not reported
Additional Code 2:	Not reported
Additional Code 3:	Not reported
Additional Code 4:	Not reported
Additional Code 5:	Not reported
Shipment Date:	20130301
Creation Date:	8/6/2013 22:15:08
Receipt Date:	20130313
Manifest ID:	005804516FLE
Trans EPA ID:	MNS000110924
Trans Name:	STERICYCLE SPECIALTY WASTE SOLUTIONS INC
Trans 2 EPA ID:	OKD981588791
Trans 2 Name:	TRIAD TRANSPORT INC
TSDf EPA ID:	INR000110197
Trans Name:	STERICYCLE INC
TSDf Alt EPA ID:	Not reported
TSDf Alt Name:	Not reported
CA Waste Code:	311 - Pharmaceutical waste
RCRA Code:	P001
Disposal Method:	H141 - Storage, Bulking, And/Or Transfer Off Site--No Treatment/Reovery (H010-H129) Or (H131-H135)
Quantity Tons:	0.0005
Waste Quantity:	1
Quantity Unit:	P
Additional Code 1:	Not reported
Additional Code 2:	Not reported
Additional Code 3:	Not reported
Additional Code 4:	Not reported
Additional Code 5:	Not reported
Shipment Date:	20130301
Creation Date:	Not reported
Receipt Date:	Not reported
Manifest ID:	005804516FLE
Trans EPA ID:	MNS000110924
Trans Name:	STERICYCLE SPECIALTY WASTE SOLUTIONS INC
Trans 2 EPA ID:	OKD981588791
Trans 2 Name:	TRIAD TRANSPORT INC
TSDf EPA ID:	INR000110197
Trans Name:	STERICYCLE INC
TSDf Alt EPA ID:	Not reported

Map ID
Direction
Distance
Elevation

MAP FINDINGS

Site

Database(s)

EDR ID Number
EPA ID Number

CVS PHARMACY #9725 (Continued)

S113159849

TSDf Alt Name:	Not reported
CA Waste Code:	311 - Pharmaceutical waste
RCRA Code:	Not reported
Disposal Method:	- Not reported
Quantity Tons:	0.0005
Waste Quantity:	1
Quantity Unit:	P
Additional Code 1:	Not reported
Additional Code 2:	Not reported
Additional Code 3:	Not reported
Additional Code 4:	Not reported
Additional Code 5:	Not reported
Shipment Date:	20130301
Creation Date:	Not reported
Receipt Date:	Not reported
Manifest ID:	005804516FLE
Trans EPA ID:	MNS000110924
Trans Name:	STERICYCLE SPECIALTY WASTE SOLUTIONS INC
Trans 2 EPA ID:	OKD981588791
Trans 2 Name:	TRIAD TRANSPORT INC
TSDf EPA ID:	INR000110197
Trans Name:	STERICYCLE INC
TSDf Alt EPA ID:	Not reported
TSDf Alt Name:	Not reported
CA Waste Code:	561 - Not reported
RCRA Code:	Not reported
Disposal Method:	- Not reported
Quantity Tons:	0.11
Waste Quantity:	220
Quantity Unit:	P
Additional Code 1:	Not reported
Additional Code 2:	Not reported
Additional Code 3:	Not reported
Additional Code 4:	Not reported
Additional Code 5:	Not reported
Shipment Date:	20130301
Creation Date:	Not reported
Receipt Date:	Not reported
Manifest ID:	005804516FLE
Trans EPA ID:	MNS000110924
Trans Name:	STERICYCLE SPECIALTY WASTE SOLUTIONS INC
Trans 2 EPA ID:	OKD981588791
Trans 2 Name:	TRIAD TRANSPORT INC
TSDf EPA ID:	INR000110197
Trans Name:	STERICYCLE INC
TSDf Alt EPA ID:	Not reported
TSDf Alt Name:	Not reported
CA Waste Code:	- Not reported
RCRA Code:	Not reported
Disposal Method:	- Not reported
Quantity Tons:	0.08
Waste Quantity:	160
Quantity Unit:	P
Additional Code 1:	Not reported
Additional Code 2:	Not reported

Map ID
Direction
Distance
Elevation

MAP FINDINGS

Site

Database(s)

EDR ID Number
EPA ID Number

CVS PHARMACY #9725 (Continued)

S113159849

Additional Code 3: Not reported
Additional Code 4: Not reported
Additional Code 5: Not reported

Shipment Date: 20130301
Creation Date: 8/6/2013 22:15:08
Receipt Date: 20130313
Manifest ID: 005804516FLE
Trans EPA ID: MNS000110924
Trans Name: STERICYCLE SPECIALTY WASTE SOLUTIONS INC
Trans 2 EPA ID: OKD981588791
Trans 2 Name: TRIAD TRANSPORT INC
TSDf EPA ID: INR000110197
Trans Name: STERICYCLE INC
TSDf Alt EPA ID: Not reported
TSDf Alt Name: Not reported
CA Waste Code: 311 - Pharmaceutical waste
RCRA Code: P188
Disposal Method: H141 - Storage, Bulking, And/Or Transfer Off Site--No Treatment/Reovery (H010-H129) Or (H131-H135)

Quantity Tons: 0.001
Waste Quantity: 2
Quantity Unit: P
Additional Code 1: P081
Additional Code 2: P075
Additional Code 3: P001
Additional Code 4: Not reported
Additional Code 5: Not reported

Additional Info:

Year: 2011
Gen EPA ID: CAL000356878

Shipment Date: 20111110
Creation Date: Not reported
Receipt Date: Not reported
Manifest ID: 005014651FLE
Trans EPA ID: MNS000110924
Trans Name: STERICYCLE SPECIALTY WASTE SOLUTIONS INC
Trans 2 EPA ID: OKD981588791
Trans 2 Name: TRIAD TRANSPORT INC
TSDf EPA ID: INR000110197
Trans Name: STERICYCLE INC
TSDf Alt EPA ID: Not reported
TSDf Alt Name: Not reported
CA Waste Code: 311 - Pharmaceutical waste
RCRA Code: D011
Disposal Method: H141 - Storage, Bulking, And/Or Transfer Off Site--No Treatment/Reovery (H010-H129) Or (H131-H135)

Quantity Tons: 0.001
Waste Quantity: 2
Quantity Unit: P
Additional Code 1: D010
Additional Code 2: D009
Additional Code 3: D007
Additional Code 4: D006
Additional Code 5: Not reported

Map ID
Direction
Distance
Elevation

MAP FINDINGS

Site

Database(s)

EDR ID Number
EPA ID Number

CVS PHARMACY #9725 (Continued)

S113159849

Shipment Date: 20111110
Creation Date: 11/28/2012 22:15:34
Receipt Date: 20111115
Manifest ID: 005014651FLE
Trans EPA ID: MNS000110924
Trans Name: STERICYCLE SPECIALTY WASTE SOLUTIONS INC
Trans 2 EPA ID: OKD981588791
Trans 2 Name: TRIAD TRANSPORT INC
TSDF EPA ID: INR000110197
Trans Name: STERICYCLE INC
TSDF Alt EPA ID: Not reported
TSDF Alt Name: Not reported
CA Waste Code: 541 - Photochemicals / photo processing waste
RCRA Code: D011
Disposal Method: H141 - Storage, Bulking, And/Or Transfer Off Site--No Treatment/Reovery (H010-H129) Or (H131-H135)

Quantity Tons: 0.002
Waste Quantity: 4
Quantity Unit: P
Additional Code 1: Not reported
Additional Code 2: Not reported
Additional Code 3: Not reported
Additional Code 4: Not reported
Additional Code 5: Not reported

Shipment Date: 20111110
Creation Date: 11/28/2012 22:15:34
Receipt Date: 20111115
Manifest ID: 005014651FLE
Trans EPA ID: MNS000110924
Trans Name: STERICYCLE SPECIALTY WASTE SOLUTIONS INC
Trans 2 EPA ID: OKD981588791
Trans 2 Name: TRIAD TRANSPORT INC
TSDF EPA ID: INR000110197
Trans Name: STERICYCLE INC
TSDF Alt EPA ID: Not reported
TSDF Alt Name: Not reported
CA Waste Code: 214 - Unspecified solvent mixture
RCRA Code: D001
Disposal Method: H141 - Storage, Bulking, And/Or Transfer Off Site--No Treatment/Reovery (H010-H129) Or (H131-H135)

Quantity Tons: 0.0015
Waste Quantity: 3
Quantity Unit: P
Additional Code 1: Not reported
Additional Code 2: Not reported
Additional Code 3: Not reported
Additional Code 4: Not reported
Additional Code 5: Not reported

Shipment Date: 20111110
Creation Date: 11/28/2012 22:15:34
Receipt Date: 20111115
Manifest ID: 005014651FLE
Trans EPA ID: MNS000110924
Trans Name: STERICYCLE SPECIALTY WASTE SOLUTIONS INC
Trans 2 EPA ID: OKD981588791

Map ID
Direction
Distance
Elevation

MAP FINDINGS

Site

Database(s)

EDR ID Number
EPA ID Number

CVS PHARMACY #9725 (Continued)

S113159849

Trans 2 Name:	TRIAD TRANSPORT INC
TSDf EPA ID:	INR000110197
Trans Name:	STERICYCLE INC
TSDf Alt EPA ID:	Not reported
TSDf Alt Name:	Not reported
CA Waste Code:	214 - Unspecified solvent mixture
RCRA Code:	D001
Disposal Method:	H141 - Storage, Bulking, And/Or Transfer Off Site--No Treatment/Reovery (H010-H129) Or (H131-H135)
Quantity Tons:	0.0005
Waste Quantity:	1
Quantity Unit:	P
Additional Code 1:	Not reported
Additional Code 2:	Not reported
Additional Code 3:	Not reported
Additional Code 4:	Not reported
Additional Code 5:	Not reported
Shipment Date:	20111110
Creation Date:	Not reported
Receipt Date:	Not reported
Manifest ID:	005014651FLE
Trans EPA ID:	MNS000110924
Trans Name:	STERICYCLE SPECIALTY WASTE SOLUTIONS INC
Trans 2 EPA ID:	OKD981588791
Trans 2 Name:	TRIAD TRANSPORT INC
TSDf EPA ID:	INR000110197
Trans Name:	STERICYCLE INC
TSDf Alt EPA ID:	Not reported
TSDf Alt Name:	Not reported
CA Waste Code:	541 - Photochemicals / photo processing waste
RCRA Code:	D002
Disposal Method:	H141 - Storage, Bulking, And/Or Transfer Off Site--No Treatment/Reovery (H010-H129) Or (H131-H135)
Quantity Tons:	0.037
Waste Quantity:	74
Quantity Unit:	P
Additional Code 1:	Not reported
Additional Code 2:	Not reported
Additional Code 3:	Not reported
Additional Code 4:	Not reported
Additional Code 5:	Not reported
Shipment Date:	20111110
Creation Date:	Not reported
Receipt Date:	Not reported
Manifest ID:	005014651FLE
Trans EPA ID:	MNS000110924
Trans Name:	STERICYCLE SPECIALTY WASTE SOLUTIONS INC
Trans 2 EPA ID:	OKD981588791
Trans 2 Name:	TRIAD TRANSPORT INC
TSDf EPA ID:	INR000110197
Trans Name:	STERICYCLE INC
TSDf Alt EPA ID:	Not reported
TSDf Alt Name:	Not reported
CA Waste Code:	311 - Pharmaceutical waste
RCRA Code:	Not reported

Map ID
Direction
Distance
Elevation

MAP FINDINGS

Site

Database(s)

EDR ID Number
EPA ID Number

CVS PHARMACY #9725 (Continued)

S113159849

Disposal Method:	- Not reported
Quantity Tons:	0.0035
Waste Quantity:	7
Quantity Unit:	P
Additional Code 1:	Not reported
Additional Code 2:	Not reported
Additional Code 3:	Not reported
Additional Code 4:	Not reported
Additional Code 5:	Not reported
Shipment Date:	20111110
Creation Date:	Not reported
Receipt Date:	Not reported
Manifest ID:	005014651FLE
Trans EPA ID:	MNS000110924
Trans Name:	STERICYCLE SPECIALTY WASTE SOLUTIONS INC
Trans 2 EPA ID:	OKD981588791
Trans 2 Name:	TRIAD TRANSPORT INC
TSDf EPA ID:	INR000110197
Trans Name:	STERICYCLE INC
TSDf Alt EPA ID:	Not reported
TSDf Alt Name:	Not reported
CA Waste Code:	- Not reported
RCRA Code:	Not reported
Disposal Method:	- Not reported
Quantity Tons:	0.002
Waste Quantity:	4
Quantity Unit:	P
Additional Code 1:	Not reported
Additional Code 2:	Not reported
Additional Code 3:	Not reported
Additional Code 4:	Not reported
Additional Code 5:	Not reported
Shipment Date:	20111110
Creation Date:	Not reported
Receipt Date:	Not reported
Manifest ID:	005014651FLE
Trans EPA ID:	MNS000110924
Trans Name:	STERICYCLE SPECIALTY WASTE SOLUTIONS INC
Trans 2 EPA ID:	OKD981588791
Trans 2 Name:	TRIAD TRANSPORT INC
TSDf EPA ID:	INR000110197
Trans Name:	STERICYCLE INC
TSDf Alt EPA ID:	Not reported
TSDf Alt Name:	Not reported
CA Waste Code:	311 - Pharmaceutical waste
RCRA Code:	P001
Disposal Method:	H141 - Storage, Bulking, And/Or Transfer Off Site--No Treatment/Reovery (H010-H129) Or (H131-H135)
Quantity Tons:	0.001
Waste Quantity:	2
Quantity Unit:	P
Additional Code 1:	Not reported
Additional Code 2:	Not reported
Additional Code 3:	Not reported
Additional Code 4:	Not reported

Map ID
Direction
Distance
Elevation

MAP FINDINGS

Site

Database(s)

EDR ID Number
EPA ID Number

CVS PHARMACY #9725 (Continued)

S113159849

Additional Code 5:	Not reported
Shipment Date:	20111110
Creation Date:	11/28/2012 22:15:34
Receipt Date:	20111115
Manifest ID:	005014651FLE
Trans EPA ID:	MNS000110924
Trans Name:	STERICYCLE SPECIALTY WASTE SOLUTIONS INC
Trans 2 EPA ID:	OKD981588791
Trans 2 Name:	TRIAD TRANSPORT INC
TSDF EPA ID:	INR000110197
Trans Name:	STERICYCLE INC
TSDF Alt EPA ID:	Not reported
TSDF Alt Name:	Not reported
CA Waste Code:	122 - Alkaline solution without metals (pH > 12.5
RCRA Code:	D002
Disposal Method:	H141 - Storage, Bulking, And/Or Transfer Off Site--No Treatment/Reovery (H010-H129) Or (H131-H135)
Quantity Tons:	0.0005
Waste Quantity:	1
Quantity Unit:	P
Additional Code 1:	Not reported
Additional Code 2:	Not reported
Additional Code 3:	Not reported
Additional Code 4:	Not reported
Additional Code 5:	Not reported
Shipment Date:	20111003
Creation Date:	12/9/2011 18:30:43
Receipt Date:	20111004
Manifest ID:	000124100MWI
Trans EPA ID:	CAD008364432
Trans Name:	RHO CHEM LLC
Trans 2 EPA ID:	CAD983649880
Trans 2 Name:	PSC ENVIRONMENTAL SERVICES OF POMONA LP
TSDF EPA ID:	CAD008364432
Trans Name:	RHO CHEM LLC
TSDF Alt EPA ID:	Not reported
TSDF Alt Name:	Not reported
CA Waste Code:	141 - Off-specification, aged, or surplus inorganics
RCRA Code:	D011
Disposal Method:	H141 - Storage, Bulking, And/Or Transfer Off Site--No Treatment/Reovery (H010-H129) Or (H131-H135)
Quantity Tons:	0.0834
Waste Quantity:	20
Quantity Unit:	G
Additional Code 1:	Not reported
Additional Code 2:	Not reported
Additional Code 3:	Not reported
Additional Code 4:	Not reported
Additional Code 5:	Not reported

HWTS:

Name:	CVS PHARMACY # 9725
Address:	480 S MAIN ST
Address 2:	Not reported
City,State,Zip:	ORANGE, CA 92868

Map ID
Direction
Distance
Elevation

MAP FINDINGS

Site

Database(s)

EDR ID Number
EPA ID Number

CVS PHARMACY #9725 (Continued)

S113159849

EPA ID: CAL000356878
Inactive Date: 05/30/2013
Create Date: 09/14/2010
Last Act Date: 07/08/2014
Mailing Name: Not reported
Mailing Address: 1 CVS DR
Mailing Address 2: Not reported
Mailing City,State,Zip: WOONSOCKET, RI 02895
Owner Name: LONGS DRUG STORES CALIFORNIA LLC
Owner Address: 1 CVS DR
Owner Address 2: Not reported
Owner City,State,Zip: WOONSOCKET, RI 02895
Contact Name: WENDY BRANT
Contact Address: 1 CVS DRIVE - 02362A
Contact Address 2: Not reported
City,State,Zip: WOONSOCKET, RI 028956146

NAICS:
EPA ID: CAL000356878
Create Date: 2010-09-14 08:55:16
NAICS Code: 44611
NAICS Description: Pharmacies and Drug Stores
Issued EPA ID Date: 2010-09-14 08:55:16
Inactive Date: 2013-05-30 00:00:00
Facility Name: CVS PHARMACY # 9725
Facility Address: 480 S MAIN ST
Facility Address 2: Not reported
Facility City: ORANGE
Facility County: 30
Facility State: CA
Facility Zip: 92868

H41
North
1/8-1/4
0.143 mi.
757 ft.

EARNEST FORD INC
230 S MAIN ST
ORANGE, CA 92668

Site 1 of 4 in cluster H

LUST **U001577655**
HIST UST **N/A**
CERS

Relative:
Higher
Actual:
161 ft.

LUST:
Name: ROGER MILLER FORD
Address: 230 S MAIN ST
City,State,Zip: ORANGE, CA 92668
Lead Agency: SANTA ANA RWQCB (REGION 8)
Case Type: LUST Cleanup Site
Geo Track: http://geotracker.waterboards.ca.gov/profile_report.asp?global_id=T0605901393
Global Id: T0605901393
Latitude: 33.7851706
Longitude: -117.8675171
Status: Completed - Case Closed
Status Date: 10/05/1998
Case Worker: MAO
RB Case Number: 083001866T
Local Agency: ORANGE, CITY OF
File Location: Not reported
Local Case Number: Not reported
Potential Media Affect: Aquifer used for drinking water supply
Potential Contaminants of Concern: Gasoline

Map ID
Direction
Distance
Elevation

MAP FINDINGS

Site

Database(s)

EDR ID Number
EPA ID Number

EARNEST FORD INC (Continued)

U001577655

Site History: Not reported

LUST:

Global Id: T0605901393
Contact Type: Local Agency Caseworker
Contact Name: KATHY DASCOMB
Organization Name: ORANGE, CITY OF
Address: 2009 EAST EDINGER AVENUE
City: SANTA ANA
Email: kdascomb@cityoforange.org
Phone Number: 7146673773

Global Id: T0605901393
Contact Type: Regional Board Caseworker
Contact Name: MIGUEL OVIEDO
Organization Name: SANTA ANA RWQCB (REGION 8)
Address: 3737 Main Street, Suite 500
City: RIVERSIDE
Email: miguel.oviedo@waterboards.ca.gov
Phone Number: 9517823238

LUST:

Global Id: T0605901393
Action Type: Other
Date: 04/29/1991
Action: Leak Reported

Global Id: T0605901393
Action Type: Other
Date: 03/22/1991
Action: Leak Discovery

Global Id: T0605901393
Action Type: ENFORCEMENT
Date: 10/05/1998
Action: Closure/No Further Action Letter

Global Id: T0605901393
Action Type: Other
Date: 03/22/1991
Action: Leak Stopped

LUST:

Global Id: T0605901393
Status: Open - Case Begin Date
Status Date: 03/22/1991

Global Id: T0605901393
Status: Open - Verification Monitoring
Status Date: 12/15/1996

Global Id: T0605901393
Status: Completed - Case Closed
Status Date: 10/05/1998

Map ID
Direction
Distance
Elevation

MAP FINDINGS

Site

Database(s)

EDR ID Number
EPA ID Number

EARNEST FORD INC (Continued)

U001577655

HIST UST:

Name: EARNEST FORD INC
Address: 230 S MAIN ST
City,State,Zip: ORANGE, CA 92668
File Number: 0002E882
URL: <http://geotracker.waterboards.ca.gov/ustpdfs/pdf/0002E882.pdf>
Region: STATE
Facility ID: 00000052944
Facility Type: Other
Other Type: AUTO. DEALER
Contact Name: GIL STANFILL SERVICE MGR
Telephone: 7149781850
Owner Name: EARNEST FORD, INC.
Owner Address: 230 S. MAIN ST.
Owner City,St,Zip: ORANGE, CA 92668
Total Tanks: 0003

Tank Num: 001
Container Num: #1
Year Installed: 1973
Tank Capacity: 00002000
Tank Used for: PRODUCT
Type of Fuel: UNLEADED
Container Construction Thickness: 3/16
Leak Detection: Stock Inventor

Tank Num: 002
Container Num: #2
Year Installed: 1958
Tank Capacity: 00000000
Tank Used for: WASTE
Type of Fuel: Not reported
Container Construction Thickness: Not reported
Leak Detection: None

Tank Num: 003
Container Num: #3
Year Installed: 1958
Tank Capacity: 00000000
Tank Used for: WASTE
Type of Fuel: WASTE OIL
Container Construction Thickness: 3/16
Leak Detection: Visual, Stock Inventor

[Click here for Geo Tracker PDF:](#)

CERS:

Name: ROGER MILLER FORD
Address: 230 S MAIN ST
City,State,Zip: ORANGE, CA 92668
Site ID: 191666
CERS ID: T0605901393
CERS Description: Leaking Underground Storage Tank Cleanup Site

Affiliation:

Affiliation Type Desc: Regional Board Caseworker
Entity Name: MIGUEL OVIEDO - SANTA ANA RWQCB (REGION 8)

Map ID
Direction
Distance
Elevation

MAP FINDINGS

Site

Database(s)

EDR ID Number
EPA ID Number

EARNEST FORD INC (Continued)

U001577655

Entity Title: Not reported
Affiliation Address: 3737 Main Street, Suite 500
Affiliation City: RIVERSIDE
Affiliation State: CA
Affiliation Country: Not reported
Affiliation Zip: Not reported
Affiliation Phone: 9517823238

Affiliation Type Desc: Local Agency Caseworker
Entity Name: KATHY DASCOMB - ORANGE, CITY OF
Entity Title: Not reported
Affiliation Address: 2009 EAST EDINGER AVENUE
Affiliation City: SANTA ANA
Affiliation State: CA
Affiliation Country: Not reported
Affiliation Zip: Not reported
Affiliation Phone: 7146673773

H42
North
1/8-1/4
0.143 mi.
757 ft.

DAVID WILSONS FORD OF ORANGE
230 S MAIN ST
ORANGE, CA 92868

Site 2 of 4 in cluster H

RCRA-SQG
LUST
FINDS
ECHO

1000210939
CAD981626807

Relative:
Higher
Actual:
161 ft.

RCRA-SQG:
Date form received by agency: 1994-05-20 00:00:00.0
Facility name: DAVID WILSONS FORD OF ORANGE
Facility address: 230 S MAIN ST
ORANGE, CA 92868
EPA ID: CAD981626807
Contact: THEODORE TOMASEK
Contact address: 1400 N TUSTIN
ORANGE, CA 92667
Contact country: US
Contact telephone: 714-639-6750
Contact email: Not reported
EPA Region: 09
Classification: Small Small Quantity Generator
Description: Handler: generates more than 100 and less than 1000 kg of hazardous waste during any calendar month and accumulates less than 6000 kg of hazardous waste at any time; or generates 100 kg or less of hazardous waste during any calendar month, and accumulates more than 1000 kg of hazardous waste at any time

Owner/Operator Summary:

Owner/operator name: DAVID WILSON
Owner/operator address: 1400 N TUSTIN
ORANGE, CA 92667
Owner/operator country: Not reported
Owner/operator telephone: 714-639-6750
Owner/operator email: Not reported
Owner/operator fax: Not reported
Owner/operator extension: Not reported
Legal status: Private
Owner/Operator Type: Owner
Owner/Op start date: Not reported

Map ID
Direction
Distance
Elevation

MAP FINDINGS

Site

Database(s)

EDR ID Number
EPA ID Number

DAVID WILSONS FORD OF ORANGE (Continued)

1000210939

Owner/Op end date: Not reported

Handler Activities Summary:

U.S. importer of hazardous waste: No
Mixed waste (haz. and radioactive): No
Recycler of hazardous waste: No
Transporter of hazardous waste: No
Treater, storer or disposer of HW: No
Underground injection activity: No
On-site burner exemption: No
Furnace exemption: No
Used oil fuel burner: No
Used oil processor: No
User oil refiner: No
Used oil fuel marketer to burner: No
Used oil Specification marketer: No
Used oil transfer facility: No
Used oil transporter: No

Violation Status: No violations found

LUST REG 8:

Name: ROGER MILLER FORD
Address: 230 MAIN ST
City: ORANGE
Region: 8
County: Orange
Regional Board: Santa Ana Region
Facility Status: Case Closed
Case Number: 083001866T
Local Case Num: Not reported
Case Type: Aquifer affected
Substance: Gasoline
Qty Leaked: Not reported
Abate Method: Vapor Extraction
Cross Street: CHAPMAN
Enf Type: Not reported
Funding: Not reported
How Discovered: Tank Closure
How Stopped: Not reported
Leak Cause: UNK
Leak Source: UNK
Global ID: T0605901393
How Stopped Date: 3/22/1991
Enter Date: 6/11/1991
Date Confirmation of Leak Began: Not reported
Date Preliminary Assessment Began: Not reported
Discover Date: 3/22/1991
Enforcement Date: Not reported
Close Date: 10/5/1998
Date Prelim Assessment Workplan Submitted: Not reported
Date Pollution Characterization Began: Not reported
Date Remediation Plan Submitted: Not reported
Date Remedial Action Underway: Not reported
Date Post Remedial Action Monitoring: 12/15/1996
Enter Date: 6/11/1991
GW Qualifies: Not reported

Map ID
Direction
Distance
Elevation

MAP FINDINGS

Site

Database(s)

EDR ID Number
EPA ID Number

DAVID WILSONS FORD OF ORANGE (Continued)

1000210939

Soil Qualifies:	Not reported
Operator:	Not reported
Facility Contact:	Not reported
Interim:	Not reported
Oversite Program:	LUST
Latitude:	33.7851706
Longitude:	-117.8675171
MTBE Date:	7/1/1997
Max MTBE GW:	100
MTBE Concentration:	1
Max MTBE Soil:	Not reported
MTBE Fuel:	1
MTBE Tested:	MTBE Detected. Site tested for MTBE & MTBE detected
MTBE Class:	Not reported
Staff:	TME
Staff Initials:	KAT
Lead Agency:	Regional Board
Local Agency:	Orange, Orange County
Hydr Basin #:	COASTAL PLAIN OF ORA
Beneficial:	Not reported
Priority:	Not reported
Cleanup Fund Id:	Not reported
Work Suspended:	Not reported
Summary:	Not reported

FINDS:

Registry ID: 110008270664
Facility URL: http://ofmpub.epa.gov/enviro/fii_query_detail_disp_program_facility?p_registry_id=110008270664

Environmental Interest/Information System:

RCRAInfo is a national information system that supports the Resource Conservation and Recovery Act (RCRA) program through the tracking of events and activities related to facilities that generate, transport, and treat, store, or dispose of hazardous waste. RCRAInfo allows RCRA program staff to track the notification, permit, compliance, and corrective action activities required under RCRA.

[Click this hyperlink](#) while viewing on your computer to access additional FINDS: detail in the EDR Site Report.

ECHO:

Envid: 1000210939
Registry ID: 110008270664
DFR URL: <http://echo.epa.gov/detailed-facility-report?fid=110008270664>
Name: DAVID WILSONS FORD OF ORANGE
Address: 230 S MAIN ST
City,State,Zip: ORANGE, CA 92868

Map ID
Direction
Distance
Elevation

MAP FINDINGS

EDR ID Number
EPA ID Number

H43
North
1/8-1/4
0.151 mi.
799 ft.

GENETICS CENTER
211 S MAIN ST
ORANGE, CA 92868

Site 3 of 4 in cluster H

Relative:
Higher

ORANGE CO. LUST:

Actual:
162 ft.

Name: FORMER ROSEBURROUGH SITE
Address: 211 S MAIN ST
City,State,Zip: ORANGE, CA 92868
Region: ORANGE
Facility Id: 00UT024
Released Substance: Diesel fuel oil and additives, Nos.1-D, 2-D, 2-4
Date Closed: 01/19/2001
Record ID: RO0001704

LUST
HAZNET
HWTS

S118928133
N/A

HAZNET:

Name: GENETICS CENTER
Address: 211 S MAIN ST
Address 2: Not reported
City,State,Zip: ORANGE, CA 92868
Contact: NICK THOMPSON
Telephone: 7142883500
Mailing Name: Not reported
Mailing Address: 211 S MAIN ST

Year: 2015
Gepaid: CAC002828661
TSD EPA ID: CAD044429835
CA Waste Code: 331 - Off-specification, aged or surplus organics
Disposal Method: H141 - Storage, Bulking, And/Or Transfer Off Site--No Treatment/Reovery (H010-H129) Or (H131-H135)

Tons: 0.005

Additional Info:

Year: 2015
Gen EPA ID: CAC002828661

Shipment Date: 20150904
Creation Date: 11/5/2015 22:15:33
Receipt Date: 20150917
Manifest ID: 005075504SKS
Trans EPA ID: TXR000081205
Trans Name: SAFETY-KLEEN SYSTEMS INC
Trans 2 EPA ID: Not reported
Trans 2 Name: Not reported
TSDF EPA ID: CAD044429835
Trans Name: CLEAN HARBORS WILMINGTON LLC
TSDF Alt EPA ID: Not reported
TSDF Alt Name: Not reported
CA Waste Code: 331 - Off-specification, aged, or surplus organics
RCRA Code: D022
Disposal Method: H141 - Storage, Bulking, And/Or Transfer Off Site--No Treatment/Reovery (H010-H129) Or (H131-H135)

Quantity Tons: 0.005
Waste Quantity: 10
Quantity Unit: P

Map ID
Direction
Distance
Elevation

MAP FINDINGS

Site

Database(s)

EDR ID Number
EPA ID Number

GENETICS CENTER (Continued)

S118928133

Additional Code 1: Not reported
Additional Code 2: Not reported
Additional Code 3: Not reported
Additional Code 4: Not reported
Additional Code 5: Not reported

HWTS:

Name: GENETICS CENTER
Address: 211 S MAIN ST
Address 2: Not reported
City,State,Zip: ORANGE, CA 92868
EPA ID: CAC002828661
Inactive Date: 12/04/2015
Create Date: 09/03/2015
Last Act Date: 12/04/2015
Mailing Name: Not reported
Mailing Address: 211 S MAIN ST
Mailing Address 2: Not reported
Mailing City,State,Zip: ORANGE, CA 92868
Owner Name: NICK THOMPSON
Owner Address: 211 S MAIN ST
Owner Address 2: Not reported
Owner City,State,Zip: ORANGE, CA 92868
Contact Name: NICK THOMPSON
Contact Address: 211 S MAIN ST
Contact Address 2: Not reported
City,State,Zip: ORANGE, CA 92868

NAICS:

EPA ID: CAC002828661
Create Date: 2015-09-03 13:25:08
NAICS Code: 621512
NAICS Description: Diagnostic Imaging Centers
Issued EPA ID Date: 2015-09-03 13:25:08
Inactive Date: 2015-12-04 03:00:22
Facility Name: GENETICS CENTER
Facility Address: 211 S MAIN ST
Facility Address 2: Not reported
Facility City: ORANGE
Facility County: 30
Facility State: CA
Facility Zip: 92868

44
SW
1/8-1/4
0.165 mi.
869 ft.

UNION BANK SQUARE
1550 LA VETA
ORANGE, CA 92668

HIST UST **U001577688**
N/A

Relative:
Lower
Actual:
152 ft.

HIST UST:
Name: UNION BANK SQUARE
Address: 1550 LA VETA
City,State,Zip: ORANGE, CA 92668
File Number: 0002E75B
URL: <http://geotracker.waterboards.ca.gov/ustpdfs/pdf/0002E75B.pdf>
Region: STATE
Facility ID: 00000059848

Map ID
Direction
Distance
Elevation

MAP FINDINGS

Site

Database(s)

EDR ID Number
EPA ID Number

UNION BANK SQUARE (Continued)

U001577688

Facility Type: Gas Station
Other Type: Not reported
Contact Name: PACIFIC BUILDING MANAGEMENT, I
Telephone: 7145470807
Owner Name: CITIBANK, N.A., DBA 500 SOUTH
Owner Address: 153 EAST 53RD STREET
Owner City,St,Zip: NEW YORK, NY 10043
Total Tanks: 0003

Tank Num: 001
Container Num: 1
Year Installed: 1967
Tank Capacity: 00008000
Tank Used for: PRODUCT
Type of Fuel: REGULAR
Container Construction Thickness: Not reported
Leak Detection: None

Tank Num: 002
Container Num: 2
Year Installed: 1967
Tank Capacity: 00010000
Tank Used for: PRODUCT
Type of Fuel: REGULAR
Container Construction Thickness: Not reported
Leak Detection: None

Tank Num: 003
Container Num: 3
Year Installed: 1967
Tank Capacity: 00006000
Tank Used for: PRODUCT
Type of Fuel: REGULAR
Container Construction Thickness: Not reported
Leak Detection: None

[Click here for Geo Tracker PDF:](#)

H45
North
1/8-1/4
0.167 mi.
880 ft.

FORMER ROSEBURROUGH SITE
211 MAIN
ORANGE, CA 92868
Site 4 of 4 in cluster H

LUST **S104791895**
CERS **N/A**

Relative:
Higher
Actual:
161 ft.

LUST:
Name: FORMER ROSEBURROUGH SITE
Address: 211 MAIN
City,State,Zip: ORANGE, CA 92868
Lead Agency: ORANGE COUNTY LOP
Case Type: LUST Cleanup Site
Geo Track: http://geotracker.waterboards.ca.gov/profile_report.asp?global_id=T0605999024
Global Id: T0605999024
Latitude: 33.785707
Longitude: -117.867134
Status: Completed - Case Closed
Status Date: 01/19/2001
Case Worker: SR
RB Case Number: 083003769T

Map ID
Direction
Distance
Elevation

MAP FINDINGS

Site

Database(s)

EDR ID Number
EPA ID Number

FORMER ROSEBURROUGH SITE (Continued)

S104791895

Local Agency: ORANGE COUNTY LOP
File Location: Local Agency
Local Case Number: 00UT024
Potential Media Affect: Soil
Potential Contaminants of Concern: Diesel
Site History: Not reported

LUST:

Global Id: T0605999024
Contact Type: Regional Board Caseworker
Contact Name: ROSE SCOTT
Organization Name: SANTA ANA RWQCB (REGION 8)
Address: 3737 MAIN STREET, SUITE 500
City: RIVERSIDE
Email: rose.scott@waterboards.ca.gov
Phone Number: 9513206375

Global Id: T0605999024
Contact Type: Local Agency Caseworker
Contact Name: SHYAMALA RAJAGOPAL
Organization Name: ORANGE COUNTY LOP
Address: 1241 E. DYER ROAD SUITE 120
City: SANTA ANA
Email: srajagopal@ochca.com
Phone Number: 7144336262

LUST:

Global Id: T0605999024
Action Type: Other
Date: 08/03/2000
Action: Leak Reported

Global Id: T0605999024
Action Type: Other
Date: 08/03/2000
Action: Leak Discovery

LUST:

Global Id: T0605999024
Status: Open - Case Begin Date
Status Date: 08/03/2000

Global Id: T0605999024
Status: Completed - Case Closed
Status Date: 01/19/2001

LUST REG 8:

Name: FORMER ROSEBURROUGH SITE
Address: 211 MAIN
City: ORANGE
Region: 8
County: Orange
Regional Board: Santa Ana Region
Facility Status: Case Closed
Case Number: 083003769T

Map ID
Direction
Distance
Elevation

MAP FINDINGS

Site

Database(s)

EDR ID Number
EPA ID Number

FORMER ROSEBURROUGH SITE (Continued)

S104791895

Local Case Num:	00UT024
Case Type:	Soil only
Substance:	Diesel
Qty Leaked:	0
Abate Method:	Not reported
Cross Street:	Not reported
Enf Type:	Not reported
Funding:	Not reported
How Discovered:	Tank Closure
How Stopped:	Close Tank
Leak Cause:	Unknown
Leak Source:	Unknown
Global ID:	T0605999024
How Stopped Date:	9/9/9999
Enter Date:	Not reported
Date Confirmation of Leak Began:	Not reported
Date Preliminary Assessment Began:	Not reported
Discover Date:	8/3/2000
Enforcement Date:	Not reported
Close Date:	1/19/2001
Date Prelim Assessment Workplan Submitted:	Not reported
Date Pollution Characterization Began:	Not reported
Date Remediation Plan Submitted:	Not reported
Date Remedial Action Underway:	Not reported
Date Post Remedial Action Monitoring:	Not reported
Enter Date:	Not reported
GW Qualifies:	Not reported
Soil Qualifies:	Not reported
Operator:	Not reported
Facility Contact:	Not reported
Interim:	Not reported
Oversite Program:	LUST
Latitude:	33.785707
Longitude:	-117.867134
MTBE Date:	Not reported
Max MTBE GW:	Not reported
MTBE Concentration:	0
Max MTBE Soil:	Not reported
MTBE Fuel:	0
MTBE Tested:	Not Required to be Tested.
MTBE Class:	*
Staff:	RS
Staff Initials:	AR
Lead Agency:	Local Agency
Local Agency:	30000L
Hydr Basin #:	Not reported
Beneficial:	MUN
Priority:	Not reported
Cleanup Fund Id:	Not reported
Work Suspended:	Not reported
Summary:	Not reported
Name:	SUNBURST LLC (RE-DEV.PROP)
Address:	211 MAIN ST
City:	ORANGE
Region:	8
County:	Orange

Map ID
Direction
Distance
Elevation

MAP FINDINGS

Site

Database(s)

EDR ID Number
EPA ID Number

FORMER ROSEBURROUGH SITE (Continued)

S104791895

Regional Board:	Santa Ana Region
Facility Status:	Preliminary site assessment underway
Case Number:	083003587T
Local Case Num:	00UT24
Case Type:	Soil only
Substance:	Gasoline
Qty Leaked:	Not reported
Abate Method:	Not reported
Cross Street:	ALMOND
Enf Type:	Not reported
Funding:	Not reported
How Discovered:	Tank Closure
How Stopped:	Not reported
Leak Cause:	UNK
Leak Source:	UNK
Global ID:	T0605999092
How Stopped Date:	8/3/2000
Enter Date:	8/28/2000
Date Confirmation of Leak Began:	8/3/2000
Date Preliminary Assessment Began:	8/14/2000
Discover Date:	8/3/2000
Enforcement Date:	Not reported
Close Date:	Not reported
Date Prelim Assessment Workplan Submitted:	Not reported
Date Pollution Characterization Began:	Not reported
Date Remediation Plan Submitted:	Not reported
Date Remedial Action Underway:	Not reported
Date Post Remedial Action Monitoring:	Not reported
Enter Date:	8/28/2000
GW Qualifies:	Not reported
Soil Qualifies:	Not reported
Operator:	Not reported
Facility Contact:	Not reported
Interim:	Not reported
Oversite Program:	LUST
Latitude:	33.785707
Longitude:	-117.867134
MTBE Date:	Not reported
Max MTBE GW:	Not reported
MTBE Concentration:	0
Max MTBE Soil:	Not reported
MTBE Fuel:	1
MTBE Tested:	Site NOT Tested for MTBE.Includes Unknown and Not Analyzed.
MTBE Class:	*
Staff:	RS
Staff Initials:	Not reported
Lead Agency:	Local Agency
Local Agency:	30000
Hydr Basin #:	COASTAL PLAIN OF ORA
Beneficial:	Not reported
Priority:	Not reported
Cleanup Fund Id:	Not reported
Work Suspended:	No
Summary:	Not reported

CERS:

Name: FORMER ROSEBURROUGH SITE

Map ID
Direction
Distance
Elevation

MAP FINDINGS

Site

Database(s)

EDR ID Number
EPA ID Number

FORMER ROSEBURROUGH SITE (Continued)

S104791895

Address: 211 MAIN
City,State,Zip: ORANGE, CA 92868
Site ID: 215931
CERS ID: T0605999024
CERS Description: Leaking Underground Storage Tank Cleanup Site

Affiliation:

Affiliation Type Desc: Regional Board Caseworker
Entity Name: ROSE SCOTT - SANTA ANA RWQCB (REGION 8)
Entity Title: Not reported
Affiliation Address: 3737 MAIN STREET, SUITE 500
Affiliation City: RIVERSIDE
Affiliation State: CA
Affiliation Country: Not reported
Affiliation Zip: Not reported
Affiliation Phone: 9513206375

Affiliation Type Desc: Local Agency Caseworker
Entity Name: SHYAMALA RAJAGOPAL - ORANGE COUNTY LOP
Entity Title: Not reported
Affiliation Address: 1241 E. DYER ROAD SUITE 120
Affiliation City: SANTA ANA
Affiliation State: CA
Affiliation Country: Not reported
Affiliation Zip: Not reported
Affiliation Phone: 7144336262

46
West
1/8-1/4
0.170 mi.
899 ft.

**381 S CREST RD
ORANGE, CA 92868**

**RCRA NonGen / NLR 1025863134
CAC003043889**

**Relative:
Lower
Actual:
151 ft.**

RCRA NonGen / NLR:
Date form received by agency: 2019-11-19 00:00:00.0
Facility name: Not reported
Facility address: 381 S CREST RD
ORANGE, CA 92868-3704
EPA ID: CAC003043889
Contact: MIKE PAULSELL
Contact address: 381 S CREST RD
ORANGE, CA 92868-3704
Contact country: Not reported
Contact telephone: 714-978-1574
Contact email: MANIFEST.SIRRIIS@GMAIL.COM
EPA Region: 09
Classification: Non-Generator
Description: Handler: Non-Generators do not presently generate hazardous waste

Owner/Operator Summary:

Owner/operator name: MIKE PAULSELL
Owner/operator address: 381 S CREST RD
ORANGE, CA 92868
Owner/operator country: Not reported
Owner/operator telephone: 714-978-1574
Owner/operator email: Not reported
Owner/operator fax: Not reported

Map ID
Direction
Distance
Elevation

MAP FINDINGS

Site

Database(s)

EDR ID Number
EPA ID Number

(Continued)

1025863134

Owner/operator extension: Not reported
Legal status: Other
Owner/Operator Type: Owner
Owner/Op start date: Not reported
Owner/Op end date: Not reported

Owner/operator name: MIKE PAULSELL
Owner/operator address: 381 S CREST RD
ORANGE, CA 92868

Owner/operator country: Not reported
Owner/operator telephone: 714-978-1574
Owner/operator email: Not reported
Owner/operator fax: Not reported
Owner/operator extension: Not reported
Legal status: Other
Owner/Operator Type: Operator
Owner/Op start date: Not reported
Owner/Op end date: Not reported

Handler Activities Summary:

U.S. importer of hazardous waste: No
Mixed waste (haz. and radioactive): Not reported
Recycler of hazardous waste: No
Transporter of hazardous waste: No
Treater, storer or disposer of HW: No
Underground injection activity: No
On-site burner exemption: No
Furnace exemption: No
Used oil fuel burner: No
Used oil processor: No
User oil refiner: No
Used oil fuel marketer to burner: No
Used oil Specification marketer: No
Used oil transfer facility: No
Used oil transporter: No

Violation Status: No violations found

I47
SE
1/8-1/4
0.175 mi.
924 ft.

MORAN ROWEN AND DORSEY INC
1201 W LA VETA AVE STE 102
ORANGE, CA 92868

RCRA-SQG 1000685872
FINDS CAD983625559
ECHO

Site 1 of 14 in cluster I

Relative:
Higher

RCRA-SQG:

Actual:
161 ft.

Date form received by agency: 1992-03-23 00:00:00.0
Facility name: MORAN ROWEN AND DORSEY INC
Facility address: 1201 W LA VETA AVE STE 102
ORANGE, CA 92868
EPA ID: CAD983625559
Contact: MELINDA MILLER
Contact address: 1201 W LA VETA NO 102
ORANGE, CA 92668
Contact country: US
Contact telephone: 714-771-8370
Contact email: Not reported
EPA Region: 09
Classification: Small Small Quantity Generator

Map ID
Direction
Distance
Elevation

MAP FINDINGS

Site

Database(s)

EDR ID Number
EPA ID Number

MORAN ROWEN AND DORSEY INC (Continued)

1000685872

Description: Handler: generates more than 100 and less than 1000 kg of hazardous waste during any calendar month and accumulates less than 6000 kg of hazardous waste at any time; or generates 100 kg or less of hazardous waste during any calendar month, and accumulates more than 1000 kg of hazardous waste at any time

Owner/Operator Summary:

Owner/operator name: MORAN ROWEN AND DORSEY INC
Owner/operator address: 1201 W LA VETA NO 102
ORANGE, CA 92668
Owner/operator country: Not reported
Owner/operator telephone: 714-771-8370
Owner/operator email: Not reported
Owner/operator fax: Not reported
Owner/operator extension: Not reported
Legal status: Private
Owner/Operator Type: Owner
Owner/Op start date: Not reported
Owner/Op end date: Not reported

Handler Activities Summary:

U.S. importer of hazardous waste: No
Mixed waste (haz. and radioactive): No
Recycler of hazardous waste: No
Transporter of hazardous waste: No
Treater, storer or disposer of HW: No
Underground injection activity: No
On-site burner exemption: No
Furnace exemption: No
Used oil fuel burner: No
Used oil processor: No
User oil refiner: No
Used oil fuel marketer to burner: No
Used oil Specification marketer: No
Used oil transfer facility: No
Used oil transporter: No

Violation Status: No violations found

FINDS:

Registry ID: 110008283222
Facility URL: http://ofmpub.epa.gov/enviro/fii_query_detail.disp_program_facility?p_registry_id=110008283222

Environmental Interest/Information System:

RCRAInfo is a national information system that supports the Resource Conservation and Recovery Act (RCRA) program through the tracking of events and activities related to facilities that generate, transport, and treat, store, or dispose of hazardous waste. RCRAInfo allows RCRA program staff to track the notification, permit, compliance, and corrective action activities required under RCRA.

[Click this hyperlink](#) while viewing on your computer to access additional FINDS: detail in the EDR Site Report.

ECHO:

Envid: 1000685872
Registry ID: 110008283222

Map ID
Direction
Distance
Elevation

MAP FINDINGS

Site

Database(s)

EDR ID Number
EPA ID Number

MORAN ROWEN AND DORSEY INC (Continued)

1000685872

DFR URL: <http://echo.epa.gov/detailed-facility-report?fid=110008283222>
Name: MORAN ROWEN AND DORSEY INC
Address: 1201 W LA VETA AVE STE 102
City,State,Zip: ORANGE, CA 92868

I48
SE
1/8-1/4
0.175 mi.
924 ft.

CHOC NORTH TOWER
1201 W LA VETA AVE STE B
ORANGE, CA 92868

UST **U004264508**
N/A

Site 2 of 14 in cluster I

Relative:
Higher
Actual:
161 ft.

UST:
Name: CHOC NORTH TOWER
Address: 1201 W LA VETA AVE STE B
City,State,Zip: ORANGE, CA 92868
Facility ID: FA0060888
Permitting Agency: Orange County Environmental Health
Latitude: 33.78037
Longitude: -117.86503

I49
SE
1/8-1/4
0.175 mi.
924 ft.

CHOC CHILDREN'S HOSPITAL
1201 WEST LA VETA AVENUE
ORANGE, CA 92868

RCRA-LQG **1019322569**
CAL000384750

Site 3 of 14 in cluster I

Relative:
Higher
Actual:
161 ft.

RCRA-LQG:
Date form received by agency: 2016-03-01 00:00:00.0
Facility name: CHOC CHILDREN'S HOSPITAL
Facility address: 1201 WEST LA VETA AVENUE
ORANGE, CA 92868
EPA ID: CAL000384750
Mailing address: WEST LA VETA AVENUE
ORANGE, CA 92868
Contact: ABE I ALVAREZ
Contact address: WEST LA VETA AVENUE
ORANGE, CA 92868
Contact country: US
Contact telephone: 714-509-8536
Contact email: ABALVAREZ@CHOC.ORG
EPA Region: 09
Classification: Large Quantity Generator
Description: Handler: generates 1,000 kg or more of hazardous waste during any calendar month; or generates more than 1 kg of acutely hazardous waste during any calendar month; or generates more than 100 kg of any residue or contaminated soil, waste or other debris resulting from the cleanup of a spill, into or on any land or water, of acutely hazardous waste during any calendar month; or generates 1 kg or less of acutely hazardous waste during any calendar month, and accumulates more than 1 kg of acutely hazardous waste at any time; or generates 100 kg or less of any residue or contaminated soil, waste or other debris resulting from the cleanup of a spill, into or on any land or water, of acutely hazardous waste during any calendar month, and accumulates more than 100 kg of that material at any time

Map ID
Direction
Distance
Elevation

MAP FINDINGS

Site

Database(s)

EDR ID Number
EPA ID Number

CHOC CHILDREN'S HOSPITAL (Continued)

1019322569

Owner/Operator Summary:

Owner/operator name: CHILDREN'S HOSPITAL OF ORANGE COUNTY
Owner/operator address: WEST LA VETA AVENUE
ORANGE, CA 92868
Owner/operator country: US
Owner/operator telephone: 714-997-3000
Owner/operator email: Not reported
Owner/operator fax: Not reported
Owner/operator extension: Not reported
Legal status: Private
Owner/Operator Type: Owner
Owner/Op start date: 2016-02-29 00:00:00.
Owner/Op end date: Not reported

Owner/operator name: ABE I ALVAREZ
Owner/operator address: Not reported
Not reported
Owner/operator country: Not reported
Owner/operator telephone: Not reported
Owner/operator email: Not reported
Owner/operator fax: Not reported
Owner/operator extension: Not reported
Legal status: Private
Owner/Operator Type: Operator
Owner/Op start date: 2016-02-29 00:00:00.
Owner/Op end date: Not reported

Handler Activities Summary:

U.S. importer of hazardous waste: No
Mixed waste (haz. and radioactive): Yes
Recycler of hazardous waste: No
Transporter of hazardous waste: No
Treater, storer or disposer of HW: No
Underground injection activity: No
On-site burner exemption: No
Furnace exemption: No
Used oil fuel burner: No
Used oil processor: No
User oil refiner: No
Used oil fuel marketer to burner: No
Used oil Specification marketer: No
Used oil transfer facility: No
Used oil transporter: No

Universal Waste Summary:

Waste type: Lamps
Accumulated waste on-site: Yes
Generated waste on-site: No

Waste type: Batteries
Accumulated waste on-site: Yes
Generated waste on-site: No

Hazardous Waste Summary:

Map ID
Direction
Distance
Elevation

MAP FINDINGS

Site

Database(s)

EDR ID Number
EPA ID Number

CHOC CHILDREN'S HOSPITAL (Continued)

1019322569

. Waste code:	135
. Waste name:	Unspecified aqueous solution
. Waste code:	141
. Waste name:	Off-specification, aged, or surplus inorganics
. Waste code:	181
. Waste name:	Other inorganic solid waste
. Waste code:	214
. Waste name:	Unspecified solvent mixture
. Waste code:	291
. Waste name:	Latex waste
. Waste code:	311
. Waste name:	Pharmaceutical waste
. Waste code:	331
. Waste name:	Off-specification, aged, or surplus organics
. Waste code:	343
. Waste name:	Unspecified organic liquid mixture
. Waste code:	551
. Waste name:	Laboratory waste chemicals
. Waste code:	D001
. Waste name:	IGNITABLE WASTE
. Waste code:	D002
. Waste name:	CORROSIVE WASTE
. Waste code:	D005
. Waste name:	BARIUM
. Waste code:	D007
. Waste name:	CHROMIUM
. Waste code:	D009
. Waste name:	MERCURY
. Waste code:	D010
. Waste name:	SELENIUM
. Waste code:	D011
. Waste name:	SILVER
. Waste code:	D013
. Waste name:	LINDANE (1,2,3,4,5,6-HEXA-CHLOROCYCLOHEXANE, GAMMA ISOMER)
. Waste code:	D018
. Waste name:	BENZENE
. Waste code:	D024
. Waste name:	M-CRESOL

Map ID
Direction
Distance
Elevation

MAP FINDINGS

Site

Database(s)

EDR ID Number
EPA ID Number

CHOC CHILDREN'S HOSPITAL (Continued)

1019322569

- . Waste code: D033
- . Waste name: HEXACHLOROBUTADIENE

- . Waste code: F003
- . Waste name: THE FOLLOWING SPENT NONHALOGENATED SOLVENTS: XYLENE, ACETONE, ETHYL ACETATE, ETHYL BENZENE, ETHYL ETHER, METHYL ISOBUTYL KETONE, N-BUTYL ALCOHOL, CYCLOHEXANONE, AND METHANOL; ALL SPENT SOLVENT MIXTURES/BLENDS CONTAINING, BEFORE USE, ONLY THE ABOVE SPENT NONHALOGENATED SOLVENTS; AND ALL SPENT SOLVENT MIXTURES/BLENDS CONTAINING, BEFORE USE, ONE OR MORE OF THE ABOVE NONHALOGENATED SOLVENTS, AND A TOTAL OF TEN PERCENT OR MORE (BY VOLUME) OF ONE OR MORE OF THOSE SOLVENTS LISTED IN F001, F002, F004, AND F005; AND STILL BOTTOMS FROM THE RECOVERY OF THESE SPENT SOLVENTS AND SPENT SOLVENT MIXTURES.

- . Waste code: P001
- . Waste name: 2H-1-BENZOPYRAN-2-ONE, 4-HYDROXY-3-(3-OXO-1-PHENYLBUTYL)-, & SALTS, WHEN PRESENT AT CONCENTRATIONS GREATER THAN 0.3% (OR) WARFARIN, & SALTS, WHEN PRESENT AT CONCENTRATIONS GREATER THAN 0.3%

- . Waste code: P075
- . Waste name: NICOTINE, & SALTS (OR) PYRIDINE, 3-(1-METHYL-2-PYRROLIDINYL)-,(S)-, & SALTS

- . Waste code: P204
- . Waste name: PHYSOSTIGMINE (OR) PYRROLO[2,3-B]INDOL-5-OL, 1,2,3,3A,8,8A-HEXAHYDRO-1,3A,8-TRIMETHYL-METHYLCARBAMATE (ESTER), (3AS-CIS)-

- . Waste code: U002
- . Waste name: 2-PROPANONE (I) (OR) ACETONE (I)

- . Waste code: U010
- . Waste name: AZIRINO [2',3':3,4]PYRROLO[1,2-A]INDOLE-4,7-DIONE, 6-AMINO-8-[[[AMINOCARBONYL)OXY]METHYL]-1,1A,2,8,8A,8B-HEXAHYDRO-8A-MET HOXY-5-METHYL-, [1AS-(1AALPHA, 8BETA, 8AALPHA, 8BALPHA)]- (OR) MITOMYCIN C

- . Waste code: U035
- . Waste name: BENZENE BUTANOIC ACID, 4-[BIS(2-CHLOROETHYL)AMINO]- (OR) CHLORAMBUCIL

- . Waste code: U044
- . Waste name: CHLOROFORM (OR) METHANE, TRICHLORO-

- . Waste code: U048
- . Waste name: O-CHLOROPHENOL (OR) PHENOL, 2-CHLORO-

- . Waste code: U058
- . Waste name: 2H-1,3,2-OXAZAPHOSPHORIN-2-AMINE, N,N-BIS(2-CHLOROETHYL)TETRAHYDRO-, 2-OXIDE (OR) CYCLOPHOSPHAMIDE

- . Waste code: U059
- . Waste name: 5,12-NAPHTHACENEDIONE, 8-ACETYL-10-[(3-AMINO-2,3,6-TRIDEOXY)-ALPHA-L-LYXO-HEXOPYRANOSYL)OXY]- 7,8,9,10-TETRAHYDRO-6,8,11-TRIHYDROXY-1-METHOXY-, (8S-CIS)- (OR) DAUNOMYCIN

Map ID
Direction
Distance
Elevation

MAP FINDINGS

Site

Database(s)

EDR ID Number
EPA ID Number

CHOC CHILDREN'S HOSPITAL (Continued)

1019322569

- . Waste code: U129
- . Waste name: CYCLOHEXANE, 1,2,3,4,5,6-HEXACHLORO-, (1ALPHA, 2ALPHA, 3BETA, 4ALPHA, 5ALPHA, 6BETA)- (OR) LINDANE

- . Waste code: U132
- . Waste name: HEXACHLOROPHENE (OR) PHENOL, 2,2'-METHYLENEBIS[3,4,6-TRICHLORO-

- . Waste code: U150
- . Waste name: L-PHENYLALANINE, 4-[BIS(2-CHLOROETHYL)AMINO]- (OR) MELPHALAN

- . Waste code: U182
- . Waste name: 1,3,5-TRIOXANE, 2,4,6-TRIMETHYL- (OR) PARALDEHYDE

- . Waste code: U188
- . Waste name: PHENOL

- . Waste code: U200
- . Waste name: RESERPINE (OR) YOHIMBAN-16-CARBOXYLIC ACID, 11,17-DIMETHOXY-18-[(3,4,5-TRIMETHOXYBENZOYL)OXY]-, METHYL ESTER, (3BETA, 16BETA, 17ALPHA, 18BETA, 20ALPHA)-

- . Waste code: U205
- . Waste name: SELENIUM SULFIDE (OR) SELENIUM SULFIDE SES2 (R,T)

- . Waste code: U206
- . Waste name: D-GLUCOSE, 2-DEOXY-2-[(METHYLNITROSOAMINO)-CARBONYLAMINO]- (OR) GLUCOPYRANOSE, 2-DEOXY-2-(3-METHYL-3-NITROSOUREIDO)-,D- (OR) STREPTOZOTOCIN

- . Waste code: U210
- . Waste name: ETHENE, TETRACHLORO- (OR) TETRACHLOROETHYLENE

- . Waste code: U237
- . Waste name: 2,4-(1H,3H)-PYRIMIDINEDIONE, 5-[BIS(2-CHLOROETHYL)AMINO]- (OR) URACIL MUSTARD

- . Waste code: U248
- . Waste name: 2H-1-BENZOPYRAN-2-ONE, 4-HYDROXY-3-(3-OXO-1-PHENYL-BUTYL)-, & SALTS, WHEN PRESENT AT CONCENTRATIONS OF 0.3% OR LESS (OR) WARFARIN, & SALTS, WHEN PRESENT AT CONCENTRATIONS OF 0.3% OR LESS

Biennial Reports:

Last Biennial Reporting Year: 2017

Annual Waste Handled:

- . Waste code: D001
- . Waste name: IGNITABLE HAZARDOUS WASTES ARE THOSE WASTES WHICH HAVE A FLASHPOINT OF LESS THAN 140 DEGREES FAHRENHEIT AS DETERMINED BY A PENSKEY-MARTENS CLOSED CUP FLASH POINT TESTER. ANOTHER METHOD OF DETERMINING THE FLASH POINT OF A WASTE IS TO REVIEW THE MATERIAL SAFETY DATA SHEET, WHICH CAN BE OBTAINED FROM THE MANUFACTURER OR DISTRIBUTOR OF THE MATERIAL. LACQUER THINNER IS AN EXAMPLE OF A COMMONLY USED SOLVENT WHICH WOULD BE CONSIDERED AS IGNITABLE HAZARDOUS WASTE.

- . Amount (Lbs): 9945

- . Waste code: D002
- . Waste name: A WASTE WHICH HAS A PH OF LESS THAN 2 OR GREATER THAN 12.5 IS

Map ID
Direction
Distance
Elevation

MAP FINDINGS

Site

Database(s)

EDR ID Number
EPA ID Number

CHOC CHILDREN'S HOSPITAL (Continued)

1019322569

CONSIDERED TO BE A CORROSIVE HAZARDOUS WASTE. SODIUM HYDROXIDE, A CAUSTIC SOLUTION WITH A HIGH PH, IS OFTEN USED BY INDUSTRIES TO CLEAN OR DEGREASE PARTS. HYDROCHLORIC ACID, A SOLUTION WITH A LOW PH, IS USED BY MANY INDUSTRIES TO CLEAN METAL PARTS PRIOR TO PAINTING. WHEN THESE CAUSTIC OR ACID SOLUTIONS BECOME CONTAMINATED AND MUST BE DISPOSED, THE WASTE WOULD BE A CORROSIVE HAZARDOUS WASTE.

Amount (Lbs):

1152

Waste code:

D005

Waste name:

BARIUM

Amount (Lbs):

2408

Waste code:

D007

Waste name:

CHROMIUM

Amount (Lbs):

21

Waste code:

D009

Waste name:

MERCURY

Amount (Lbs):

21

Waste code:

D010

Waste name:

SELENIUM

Amount (Lbs):

21

Waste code:

D011

Waste name:

SILVER

Amount (Lbs):

26

Waste code:

D013

Waste name:

LINDANE

Amount (Lbs):

21

Waste code:

D018

Waste name:

BENZENE

Amount (Lbs):

1116

Waste code:

D024

Waste name:

M-CRESOL

Amount (Lbs):

21

Waste code:

D033

Waste name:

HEXACHLOROBUTADIENE

Amount (Lbs):

21

Waste code:

F003

Waste name:

THE FOLLOWING SPENT NON-HALOGENATED SOLVENTS: XYLENE, ACETONE, ETHYL ACETATE, ETHYL BENZENE, ETHYL ETHER, METHYL ISOBUTYL KETONE, N-BUTYL ALCOHOL, CYCLOHEXANONE, AND METHANOL; ALL SPENT SOLVENT MIXTURES/BLENDS CONTAINING, BEFORE USE, ONLY THE ABOVE SPENT NON-HALOGENATED SOLVENTS; AND ALL SPENT SOLVENT MIXTURES/BLENDS CONTAINING, BEFORE USE, ONE OR MORE OF THE ABOVE NON-HALOGENATED SOLVENTS, AND, A TOTAL OF TEN PERCENT OR MORE (BY VOLUME) OF ONE OR MORE OF THOSE SOLVENTS LISTED IN F001, F002, F004, AND F005, AND STILL BOTTOMS FROM THE RECOVERY OF THESE SPENT SOLVENTS AND SPENT SOLVENT MIXTURES.

Amount (Lbs):

8305

Map ID
Direction
Distance
Elevation

MAP FINDINGS

Site

Database(s)

EDR ID Number
EPA ID Number

CHOC CHILDREN'S HOSPITAL (Continued)

1019322569

Waste code:	P001
Waste name:	2H-1-BENZOPYRAN-2-ONE, 4-HYDROXY-3-(3-OXO-1-PHENYLBUTYL)-, & SALTS, WHEN PRESENT AT CONCENTRATIONS GREATER THAN 0.3%
Amount (Lbs):	21
Waste code:	P075
Waste name:	NICOTINE, & SALTS
Amount (Lbs):	21
Waste code:	P204
Waste name:	PHYSOSTIGMINE (OR) PYRROLO[2,3-B]INDOL-5-OL, 1,2,3,3A,8,8A-HEXAHYDRO-1,3A,8-TRIMETHYL-METHYLCARBAMAT
Amount (Lbs):	21
Waste code:	U002
Waste name:	ACETONE (I)
Amount (Lbs):	21
Waste code:	U010
Waste name:	AZIRINO[2',3':3,4]PYRROLO[1,2-A]INDOLE-4,7-DIONE, 6-AMINO-8-[[[(AMINOCARBONYL)OXY]METHYL]-1,1A,2,8,8A,8B-HEXAHYDRO-8A-METHOXY-5-METHYL-, [1AS-(1AALPHA, 8BETA,8AALPHA,8BALPHA)]-
Amount (Lbs):	21
Waste code:	U035
Waste name:	BENZENEBUTANOIC ACID, 4-[BIS(2-CHLOROETHYL)AMINO]-
Amount (Lbs):	21
Waste code:	U044
Waste name:	CHLOROFORM
Amount (Lbs):	21
Waste code:	U048
Waste name:	O-CHLOROPHENOL
Amount (Lbs):	21
Waste code:	U058
Waste name:	CYCLOPHOSPHAMIDE
Amount (Lbs):	21
Waste code:	U059
Waste name:	DAUNOMYCIN
Amount (Lbs):	21
Waste code:	U129
Waste name:	CYCLOHEXANE, 1,2,3,4,5,6-HEXACHLORO-, (1ALPHA,2ALPHA,3BETA,4ALPHA,5ALPHA,6BETA)-
Amount (Lbs):	21
Waste code:	U132
Waste name:	HEXACHLOROPHENE
Amount (Lbs):	21
Waste code:	U150
Waste name:	MELPHALAN
Amount (Lbs):	21

Map ID
Direction
Distance
Elevation

MAP FINDINGS

Site

Database(s)

EDR ID Number
EPA ID Number

CHOC CHILDREN'S HOSPITAL (Continued)

1019322569

Waste code:	U182
Waste name:	PARALDEHYDE
Amount (Lbs):	21
Waste code:	U188
Waste name:	PHENOL
Amount (Lbs):	21
Waste code:	U200
Waste name:	RESERPINE
Amount (Lbs):	21
Waste code:	U205
Waste name:	SELENIUM SULFIDE
Amount (Lbs):	21
Waste code:	U206
Waste name:	GLUCOPYRANOSE, 2-DEOXY-2-(3-METHYL-3-NITROSOUREIDO)-, D-
Amount (Lbs):	21
Waste code:	U210
Waste name:	ETHENE, TETRACHLORO-
Amount (Lbs):	21
Waste code:	U237
Waste name:	2,4-(1H,3H)-PYRIMIDINEDIONE, 5-[BIS(2-CHLOROETHYL)AMINO]-
Amount (Lbs):	21
Waste code:	U248
Waste name:	2H-1-BENZOPYRAN-2-ONE, 4-HYDROXY-3-(3-OXO-1-PHENYL-BUTYL)-, & SALTS, WHEN PRESENT AT CONCENTRATIONS OF 0.3% OR LESS
Amount (Lbs):	21
Violation Status:	No violations found

**I50
SE
1/8-1/4
0.175 mi.
924 ft.**

**CHOC NORTH TOWER
1201 W LA VETA AVE STE B
ORANGE, CA 92868**

**CERS HAZ WASTE
CERS TANKS
CERS**

**S112920133
N/A**

Site 4 of 14 in cluster I

**Relative:
Higher
Actual:
161 ft.**

CERS HAZ WASTE:	
Name:	CHOC NORTH TOWER
Address:	1201 W LA VETA AVE STE B
City,State,Zip:	ORANGE, CA 92868
Site ID:	373300
CERS ID:	10579540
CERS Description:	Hazardous Waste Generator
Name:	CHOC SOUTH TOWER
Address:	1201 W LA VETA AVE STE A
City,State,Zip:	ORANGE, CA 92868
Site ID:	415579
CERS ID:	10580644
CERS Description:	Hazardous Waste Generator

CERS TANKS:

Map ID
Direction
Distance
Elevation

MAP FINDINGS

Site

Database(s)

EDR ID Number
EPA ID Number

CHOC NORTH TOWER (Continued)

S112920133

Name: CHOC SOUTH TOWER
Address: 1201 W LA VETA AVE STE A
City,State,Zip: ORANGE, CA 92868
Site ID: 415579
CERS ID: 10580644
CERS Description: Underground Storage Tank

Name: CHOC NORTH TOWER
Address: 1201 W LA VETA AVE STE B
City,State,Zip: ORANGE, CA 92868
Site ID: 373300
CERS ID: 10579540
CERS Description: Underground Storage Tank

CERS:
Name: CHOC NORTH TOWER
Address: 1201 W LA VETA AVE STE B
City,State,Zip: ORANGE, CA 92868
Site ID: 373300
CERS ID: 10579540
CERS Description: Chemical Storage Facilities

Violations:
Site ID: 373300
Site Name: CHOC NORTH TOWER
Violation Date: 06-17-2019
Citation: 23 CCR 16 2715(c)(4) - California Code of Regulations, Title 23, Chapter 16, Section(s) 2715(c)(4)
Violation Description: Failure to maintain a list of employees trained by the designated operator on-site or off-site at a readily available location, if approved by the UPA. For training that occurs on or after October 1, 2018, failure to maintain a copy of the "Facility Employee Training Certificate" on-site or off-site at a readily available location, if approved by the UPA.
Violation Notes: Returned to compliance on 07/08/2019. provide annual employee training roster.
Violation Division: Orange City Fire Department
Violation Program: UST
Violation Source: CERS

Site ID: 373300
Site Name: CHOC NORTH TOWER
Violation Date: 07-12-2017
Citation: HSC 6.75 25299.30-25299.34 - California Health and Safety Code, Chapter 6.75, Section(s) 25299.30-25299.34
Violation Description: Failure to submit and maintain complete and current Certification of Financial Responsibility or other mechanism of financial assurance.
Violation Notes: Returned to compliance on 07/26/2017. all systems
Violation Division: Orange City Fire Department
Violation Program: UST
Violation Source: CERS

Site ID: 373300
Site Name: CHOC NORTH TOWER
Violation Date: 06-21-2018
Citation: HSC 6.7 25292(e) - California Health and Safety Code, Chapter 6.7, Section(s) 25292(e)

Map ID
Direction
Distance
Elevation

MAP FINDINGS

Site

Database(s)

EDR ID Number
EPA ID Number

CHOC NORTH TOWER (Continued)

S112920133

Violation Description: Failure to perform an annual line integrity test for pressurized double-walled piping that does not utilize fail safe or positive shut down.

Violation Notes: Returned to compliance on 08/13/2018. Conduct annual SW piping line integrity test.

Violation Division: Orange City Fire Department

Violation Program: UST

Violation Source: CERS

Site ID: 373300

Site Name: CHOC NORTH TOWER

Violation Date: 06-17-2019

Citation: 23 CCR 16 2666(f) - California Code of Regulations, Title 23, Chapter 16, Section(s) 2666(f)

Violation Description: Failure of the functional line leak detector (LLD) to monitor at least hourly with the capability of detecting a release of 3.0 gallons per hour leak at 10 pounds per square inch and restrict or shut off the flow of product through the piping or triggers a visual and audible alarm.

Violation Notes: failure to provide emergency generator line leak detector.

Violation Division: Orange City Fire Department

Violation Program: UST

Violation Source: CERS

Site ID: 373300

Site Name: CHOC NORTH TOWER

Violation Date: 07-27-2015

Citation: HSC 6.95 25508(a)(1) - California Health and Safety Code, Chapter 6.95, Section(s) 25508(a)(1)

Violation Description: Failure to complete and electronically submit hazardous material inventory information for all reportable hazardous materials on site at or above reportable quantities.

Violation Notes: Returned to compliance on 03/08/2016. Delays created by local portal access

Violation Division: Orange City Fire Department

Violation Program: HMRRP

Violation Source: CERS

Site ID: 373300

Site Name: CHOC NORTH TOWER

Violation Date: 07-14-2016

Citation: 23 CCR 16 2665 - California Code of Regulations, Title 23, Chapter 16, Section(s) 2665

Violation Description: Failure to comply with one or more of the following: Failure to install or maintain a liquid-tight spill bucket. Have a minimum capacity of five gallons. Have a functional drain valve or other method for the removal of liquid from the spill bucket/spill container. Be resistant to galvanic corrosion.

Violation Notes: Returned to compliance on 03/13/2017. Diesel, direct-bury spill bucket did not hold; repair or replace and schedule re-inspection. Permit required if replacement is needed.

Violation Division: Orange City Fire Department

Violation Program: UST

Violation Source: CERS

Site ID: 373300

Site Name: CHOC NORTH TOWER

Map ID
Direction
Distance
Elevation

MAP FINDINGS

Site

Database(s)

EDR ID Number
EPA ID Number

CHOC NORTH TOWER (Continued)

S112920133

Violation Date: 06-17-2019
Citation: HSC 6.7 25294 - California Health and Safety Code, Chapter 6.7, Section(s) 25294
Violation Description: Failure to record any unauthorized release from the primary containment.
Violation Notes: Returned to compliance on 06/17/2019. failure to record unauthorized release. RTC 6/17/2019
Violation Division: Orange City Fire Department
Violation Program: UST
Violation Source: CERS

Site ID: 373300
Site Name: CHOC NORTH TOWER
Violation Date: 06-24-2014
Citation: 22 CCR 23 66273.31(a) - California Code of Regulations, Title 22, Chapter 23, Section(s) 66273.31(a)
Violation Description: Failure of the universal waste handler to transfer universal waste to the appropriate designation facility.
Violation Notes: The following was observed in the main waste storage area: 1) Drum of used batteries stored beyond the allowed 1 year accumulation time. 2) Boxes of used lamps are stored without the proper label. 3) Drum of used ballasts are uncovered and not labeled. 4) Electronic wastes (computers, printers, monitors) are being stored exposed outside without any protection from rain. All issues were corrected during the course of the inspection. The waste hauler was on site conducting a routine removal of all universal wastes.
Violation Division: Orange County Environmental Health
Violation Program: HW
Violation Source: CERS

Site ID: 373300
Site Name: CHOC NORTH TOWER
Violation Date: 07-12-2017
Citation: HSC 6.7 25292(e) - California Health and Safety Code, Chapter 6.7, Section(s) 25292(e)
Violation Description: Failure to perform an annual line integrity test for pressurized double-walled piping that does not utilize fail safe or positive shut down.
Violation Notes: Returned to compliance on 08/14/2017. Required to conduct piping integrity test; this is an emergency generator that does not have fail safe.
Violation Division: Orange City Fire Department
Violation Program: UST
Violation Source: CERS

Site ID: 373300
Site Name: CHOC NORTH TOWER
Violation Date: 06-24-2014
Citation: 22 CCR 12 66262.34(f) - California Code of Regulations, Title 22, Chapter 12, Section(s) 66262.34(f)
Violation Description: Failure to properly label hazardous waste accumulation containers with the following requirements: "Hazardous Waste", name and address of the generator, physical and chemical characteristics of the Hazardous Waste, and starting accumulation date.
Violation Notes: In the Histology Lab the drum of Paraffin Wax/Xylene does not have a beginning date of accumulation. Indicate the date of accumulation as soon as waste is placed into the drum.

Map ID
Direction
Distance
Elevation

MAP FINDINGS

Site

Database(s)

EDR ID Number
EPA ID Number

CHOC NORTH TOWER (Continued)

S112920133

Violation Division: Orange County Environmental Health
Violation Program: HW
Violation Source: CERS

Site ID: 373300
Site Name: CHOC NORTH TOWER
Violation Date: 06-17-2019
Citation: HSC 6.7 25292(e) - California Health and Safety Code, Chapter 6.7, Section(s) 25292(e)

Violation Description: "Failure to perform one of the following line integrity test: A 12 month test for pressurized double-walled piping that does not utilize fail safe or positive shut down. Within 30 days of the date of the completion of a repair to the primary piping."

Violation Notes: Returned to compliance on 08/05/2019. failure to complete product line integrity test.

Violation Division: Orange City Fire Department
Violation Program: UST
Violation Source: CERS

Site ID: 373300
Site Name: CHOC NORTH TOWER
Violation Date: 06-17-2019
Citation: 23 CCR 16 2632(d)(1)(c),2641(h),2711(a)(8) - California Code of Regulations, Title 23, Chapter 16, Section(s) 2632(d)(1)(c),2641(h),2711(a)(8)

Violation Description: Failure to submit or maintain a current facility plot plan.

Violation Notes: Returned to compliance on 09/11/2019. provide UST monitoring site plan for building B.

Violation Division: Orange City Fire Department
Violation Program: UST
Violation Source: CERS

Site ID: 373300
Site Name: CHOC NORTH TOWER
Violation Date: 07-14-2016
Citation: 23 CCR 6.7 25284, 25286 - California Code of Regulations, Title 23, Chapter 6.7, Section(s) 25284, 25286

Violation Description: Failure to submit a complete and accurate application for a permit to operate a UST, or for renewal of the permit.

Violation Notes: Returned to compliance on 07/18/2016.

Violation Division: Orange City Fire Department
Violation Program: UST
Violation Source: CERS

Site ID: 373300
Site Name: CHOC NORTH TOWER
Violation Date: 06-17-2019
Citation: 23 CCR 16 2712(b)(1) and (2) - California Code of Regulations, Title 23, Chapter 16, Section(s) 2712(b)(1) and (2)

Violation Description: Failure to maintain monitoring records for release detection and/or maintain records of appropriate follow-up actions.

Violation Notes: Returned to compliance on 07/15/2019. failure to provide annual monitoring tests and maintenance records incomplete.

Violation Division: Orange City Fire Department
Violation Program: UST
Violation Source: CERS

Map ID
Direction
Distance
Elevation

MAP FINDINGS

Site

Database(s)

EDR ID Number
EPA ID Number

CHOC NORTH TOWER (Continued)

S112920133

Site ID: 373300
Site Name: CHOC NORTH TOWER
Violation Date: 06-24-2014
Citation: 22 CCR 15 66265.173 - California Code of Regulations, Title 22, Chapter 15, Section(s) 66265.173
Violation Description: Failure to properly close hazardous waste containers when not in active use.
Violation Notes: In the Histology Lab the drum of Methanol was not covered. Keep all drums and containers of hazardous wastes properly covered at all times except when adding or removing waste.
Violation Division: Orange County Environmental Health
Violation Program: HW
Violation Source: CERS

Site ID: 373300
Site Name: CHOC NORTH TOWER
Violation Date: 06-17-2019
Citation: 23 CCR 16 2712(b)(1)(G) - California Code of Regulations, Title 23, Chapter 16, Section(s) 2712(b)(1)(G)
Violation Description: Failure to comply with one or more of the following overfill prevention equipment requirements: Alert the transfer operator when the tank is 90 percent full by restricting the flow into the tank or triggering an audible and visual alarm; or Restrict delivery of flow to the tank at least 30 minutes before the tank overfills, provided the restriction occurs when the tank is filled to no more than 95 percent of capacity; and activate an audible alarm at least five minutes before the tank overfills; or Provide positive shut-off of flow to the tank when the tank is filled to no more than 95 percent of capacity; or Provide positive shut-off of flow to the tank so that none of the fittings located on the top of the tank are exposed to product due to overfilling. Install/retrofit overfill prevention equipment that does not use flow restrictors on vent piping to meet overfill prevention equipment requirements when the overfill prevention equipment is installed, repaired, or replaced on and after October 1, - 2018. For USTs installed before October 1, 2018, perform an inspection by October 13, 2018 and every 36 months thereafter. For USTs installed on and after October 1, - 2018, perform an inspection at installation and every 36 months thereafter. Inspected within 30 days after a repair to the overfill prevention equipment. Inspected using an applicable manufacturer guidelines, industry codes, engineering standards, or a method approved by a professional engineer. Inspected by a certified UST service technician. Maintain records of overfill prevention equipment inspection for 36 months.
Violation Notes: Returned to compliance on 06/17/2019. failure to complete Overfill Prevention test by October 13,2018. RTC 6/17/2019
Violation Division: Orange City Fire Department
Violation Program: UST
Violation Source: CERS

Site ID: 373300
Site Name: CHOC NORTH TOWER
Violation Date: 07-14-2016
Citation: HSC 6.75 25299.30-25299.34 - California Health and Safety Code, Chapter 6.75, Section(s) 25299.30-25299.34
Violation Description: Failure to submit and maintain complete and current Certification of Financial Responsibility or other mechanism of financial assurance.
Violation Notes: Returned to compliance on 07/18/2016.

Map ID
Direction
Distance
Elevation

MAP FINDINGS

Site

Database(s)

EDR ID Number
EPA ID Number

CHOC NORTH TOWER (Continued)

S112920133

Violation Division: Orange City Fire Department
Violation Program: UST
Violation Source: CERS

Site ID: 373300
Site Name: CHOC NORTH TOWER
Violation Date: 07-14-2016
Citation: 23 CCR 16 2632(d)(1)(C), 2641(h), 2711(a)(8) - California Code of Regulations, Title 23, Chapter 16, Section(s) 2632(d)(1)(C), 2641(h), 2711(a)(8)

Violation Description: Failure to submit or update a plot plan.
Violation Notes: Returned to compliance on 07/18/2016.
Violation Division: Orange City Fire Department
Violation Program: UST
Violation Source: CERS

Site ID: 373300
Site Name: CHOC NORTH TOWER
Violation Date: 07-27-2015
Citation: 23 CCR 16 2715(c)(2) - California Code of Regulations, Title 23, Chapter 16, Section(s) 2715(c)(2)

Violation Description: Failure to comply with one or more of the following: maintain the spill bucket in good condition, containment free of debris/liquid, and/or to remove the contents of the spill bucket when a release/leak/spill was observed.

Violation Notes: Returned to compliance on 08/06/2015.
Violation Division: Orange City Fire Department
Violation Program: UST
Violation Source: CERS

Site ID: 373300
Site Name: CHOC NORTH TOWER
Violation Date: 06-24-2014
Citation: 22 CCR 12 66262.34(f) - California Code of Regulations, Title 22, Chapter 12, Section(s) 66262.34(f)

Violation Description: Failure to properly label hazardous waste accumulation containers with the following requirements: "Hazardous Waste", name and address of the generator, physical and chemical characteristics of the Hazardous Waste, and starting accumulation date.

Violation Notes: In the Histology lab the following was observed: 1) Drum of Paraffin Wax/Xylene missing the hazardous properties. Indicate the hazardous properties of the waste. 2) The contents of the 5 gallon container of hazardous waste is not identified. Indicate the contents of the container.

Violation Division: Orange County Environmental Health
Violation Program: HW
Violation Source: CERS

Site ID: 373300
Site Name: CHOC NORTH TOWER
Violation Date: 06-17-2019
Citation: 23 CCR 16 2712(i), 2632(d)(2), 2634(e), 2641(h) - California Code of Regulations, Title 23, Chapter 16, Section(s) 2712(i), 2632(d)(2), 2634(e), 2641(h)

Violation Description: Failure to submit a current UST Response Plan available on site.
Violation Notes: Returned to compliance on 07/08/2019. provide UST response plan in binder.

Map ID
Direction
Distance
Elevation

MAP FINDINGS

Site

Database(s)

EDR ID Number
EPA ID Number

CHOC NORTH TOWER (Continued)

S112920133

Violation Division: Orange City Fire Department
Violation Program: UST
Violation Source: CERS

Site ID: 373300
Site Name: CHOC NORTH TOWER
Violation Date: 07-14-2014
Citation: 23 CCR 16 2711(a)(8) - California Code of Regulations, Title 23, Chapter 16, Section(s) 2711(a)(8)
Violation Description: Failure to submit, obtain approval, or maintain a complete/accurate plot plan.
Violation Notes: Returned to compliance on 07/18/2016. Monitoring plot plan submitted?
Violation Division: Orange City Fire Department
Violation Program: UST
Violation Source: CERS

Site ID: 373300
Site Name: CHOC NORTH TOWER
Violation Date: 07-14-2016
Citation: 23 CCR 16 2712(i) - California Code of Regulations, Title 23, Chapter 16, Section(s) 2712(i)
Violation Description: Failure to have a UST Response Plan available on site.
Violation Notes: Returned to compliance on 07/18/2016.
Violation Division: Orange City Fire Department
Violation Program: UST
Violation Source: CERS

Site ID: 373300
Site Name: CHOC NORTH TOWER
Violation Date: 06-27-2018
Citation: HSC 6.95 25508(a)(1) - California Health and Safety Code, Chapter 6.95, Section(s) 25508(a)(1)
Violation Description: Failure to complete and electronically submit hazardous material inventory information for all reportable hazardous materials on site at or above reportable quantities.
Violation Notes: Returned to compliance on 08/28/2018.
Violation Division: Orange City Fire Department
Violation Program: HMRRP
Violation Source: CERS

Site ID: 373300
Site Name: CHOC NORTH TOWER
Violation Date: 07-14-2016
Citation: 23 CCR 16 2715(a) - California Code of Regulations, Title 23, Chapter 16, Section(s) 2715(a)
Violation Description: Failure to notify the CUPA of the designated operator (DO) identification and/or change of the DO within 30 days.
Violation Notes: Returned to compliance on 07/18/2016.
Violation Division: Orange City Fire Department
Violation Program: UST
Violation Source: CERS

Evaluation:
Eval General Type: Other/Unknown
Eval Date: 03-13-2017
Violations Found: No
Eval Type: Other, not routine, done by local agency

Map ID
Direction
Distance
Elevation

MAP FINDINGS

Site

Database(s)

EDR ID Number
EPA ID Number

CHOC NORTH TOWER (Continued)

S112920133

Eval Notes: Diesel spill bucket test only, under repair
Eval Division: Orange City Fire Department
Eval Program: UST
Eval Source: CERS

Eval General Type: Compliance Evaluation Inspection
Eval Date: 06-17-2019
Violations Found: Yes
Eval Type: Routine done by local agency
Eval Notes: field verification.
Eval Division: Orange City Fire Department
Eval Program: UST
Eval Source: CERS

Eval General Type: Compliance Evaluation Inspection
Eval Date: 07-27-2015
Violations Found: Yes
Eval Type: Routine done by local agency
Eval Notes: Not reported
Eval Division: Orange City Fire Department
Eval Program: HMRRP
Eval Source: CERS

Eval General Type: Compliance Evaluation Inspection
Eval Date: 06-24-2014
Violations Found: Yes
Eval Type: Routine done by local agency
Eval Notes: On site for a routine hazardous waste inspection. Consent to enter and inspect granted by Ray Ramirez. Observed the main waste storage area, Radiology, PICU, CICU, Med Surgical, Oncology, PACU, NICU, Pathology/Histology Lab, OPI, and Pharmacy. Wastes include Formalin, Xylene, Reagents, Chemotherapy drugs, oil, ballasts, and universal wastes. Manifests for waste disposal are available for review. Emergency response procedures and contact information is on site for review. Correct the violations within 30 days that were not corrected during the inspection. Complete the attached CRC and return to this agency.
Eval Division: Orange County Environmental Health
Eval Program: HW
Eval Source: CERS

Eval General Type: Compliance Evaluation Inspection
Eval Date: 07-27-2015
Violations Found: Yes
Eval Type: Routine done by local agency
Eval Notes: Direct-bury required to test with approved equipment.
Eval Division: Orange City Fire Department
Eval Program: UST
Eval Source: CERS

Eval General Type: Other/Unknown
Eval Date: 04-06-2015
Violations Found: No
Eval Type: Other, not routine, done by local agency
Eval Notes: Review for violation status and discuss waste streams and previous violations.
Eval Division: Orange County Environmental Health

Map ID
Direction
Distance
Elevation

MAP FINDINGS

Site

Database(s)

EDR ID Number
EPA ID Number

CHOC NORTH TOWER (Continued)

S112920133

Eval Program: HW
Eval Source: CERS

Eval General Type: Compliance Evaluation Inspection
Eval Date: 06-21-2018
Violations Found: Yes
Eval Type: Routine done by local agency
Eval Notes: field verification
Eval Division: Orange City Fire Department
Eval Program: UST
Eval Source: CERS

Eval General Type: Compliance Evaluation Inspection
Eval Date: 06-27-2018
Violations Found: Yes
Eval Type: Routine done by local agency
Eval Notes: field verification
Eval Division: Orange City Fire Department
Eval Program: HMRRP
Eval Source: CERS

Eval General Type: Other/Unknown
Eval Date: 07-08-2013
Violations Found: No
Eval Type: Other, not routine, done by local agency
Eval Notes: An off-site, follow-up inspection was conducted this date (7/8/13).
The items noted below are in reference to an onsite inspection of your facility conducted on 6/4/13. A completed Certificate of Return to Compliance (CRC) was received by this office 7/2/13. VIOLATIONS OUTSTANDING THIS DATE G 7/8/13 NONE VIOLATIONS ABATED THIS DATE G 7/8/13 W13 - Per CRC, hazardous waste containers are properly labeled. W44 - Per CRC, universal waste is properly marked with the start date of accumulation and shipped within one years time.
Eval Division: Orange County Environmental Health
Eval Program: HW
Eval Source: CERS

Eval General Type: Compliance Evaluation Inspection
Eval Date: 07-12-2017
Violations Found: Yes
Eval Type: Routine done by local agency
Eval Notes: issued correction notice
Eval Division: Orange City Fire Department
Eval Program: UST
Eval Source: CERS

Eval General Type: Compliance Evaluation Inspection
Eval Date: 07-14-2014
Violations Found: Yes
Eval Type: Routine done by local agency
Eval Notes: Not reported
Eval Division: Orange City Fire Department
Eval Program: UST
Eval Source: CERS

Eval General Type: Compliance Evaluation Inspection
Eval Date: 07-14-2016

Map ID
Direction
Distance
Elevation

MAP FINDINGS

Site

Database(s)

EDR ID Number
EPA ID Number

CHOC NORTH TOWER (Continued)

S112920133

Violations Found: Yes
Eval Type: Routine done by local agency
Eval Notes: Issued correction notice
Eval Division: Orange City Fire Department
Eval Program: UST
Eval Source: CERS

Eval General Type: Other/Unknown
Eval Date: 08-14-2017
Violations Found: No
Eval Type: Other, not routine, done by local agency
Eval Notes: line integrity test
Eval Division: Orange City Fire Department
Eval Program: UST
Eval Source: CERS

Affiliation:

Affiliation Type Desc: Facility Mailing Address
Entity Name: Mailing Address
Entity Title: Not reported
Affiliation Address: 1201 W LA VETA AVE STE
Affiliation City: ORANGE
Affiliation State: CA
Affiliation Country: Not reported
Affiliation Zip: 92868
Affiliation Phone: Not reported

Affiliation Type Desc: Environmental Contact
Entity Name: DAVID BAKER
Entity Title: Not reported
Affiliation Address: 1201 W LA VETA AVE
Affiliation City: ORANGE
Affiliation State: CA
Affiliation Country: Not reported
Affiliation Zip: 92868
Affiliation Phone: Not reported

Affiliation Type Desc: Identification Signer
Entity Name: Cindy Grant
Entity Title: Facilities Manager
Affiliation Address: Not reported
Affiliation City: Not reported
Affiliation State: Not reported
Affiliation Country: Not reported
Affiliation Zip: Not reported
Affiliation Phone: Not reported

Affiliation Type Desc: Document Preparer
Entity Name: Cindy Grant
Entity Title: Not reported
Affiliation Address: Not reported
Affiliation City: Not reported
Affiliation State: Not reported
Affiliation Country: Not reported
Affiliation Zip: Not reported
Affiliation Phone: Not reported

Map ID
Direction
Distance
Elevation

MAP FINDINGS

Site

Database(s)

EDR ID Number
EPA ID Number

CHOC NORTH TOWER (Continued)

S112920133

Affiliation Type Desc: Legal Owner
Entity Name: CHOC CHILDRENS HOSPITAL
Entity Title: Not reported
Affiliation Address: 1201 W LA VETA AVE STE
Affiliation City: ORANGE
Affiliation State: CA
Affiliation Country: United States
Affiliation Zip: 92868
Affiliation Phone: (714) 997-3000

Affiliation Type Desc: Parent Corporation
Entity Name: CHOC NORTH TOWER
Entity Title: Not reported
Affiliation Address: Not reported
Affiliation City: Not reported
Affiliation State: Not reported
Affiliation Country: Not reported
Affiliation Zip: Not reported
Affiliation Phone: Not reported

Affiliation Type Desc: UST Property Owner Name
Entity Name: CHOC Children's Hospital
Entity Title: Not reported
Affiliation Address: 1201 W La Veta Ave
Affiliation City: Orange
Affiliation State: CA
Affiliation Country: United States
Affiliation Zip: 92868
Affiliation Phone: (714) 997-3000

Affiliation Type Desc: CUPA District
Entity Name: Orange County Env Health
Entity Title: Not reported
Affiliation Address: 1241 East Dyer Road Suite 120
Affiliation City: Santa Ana
Affiliation State: CA
Affiliation Country: Not reported
Affiliation Zip: 92705-5611
Affiliation Phone: (714) 433-6000

Affiliation Type Desc: Operator
Entity Name: DAVID BAKER
Entity Title: Not reported
Affiliation Address: Not reported
Affiliation City: Not reported
Affiliation State: Not reported
Affiliation Country: Not reported
Affiliation Zip: Not reported
Affiliation Phone: (714) 509-3327

Affiliation Type Desc: UST Tank Operator
Entity Name: DAVID BAKER
Entity Title: Not reported
Affiliation Address: 1201 W La Veta Ave
Affiliation City: Orange
Affiliation State: CA
Affiliation Country: United States

Map ID
Direction
Distance
Elevation

MAP FINDINGS

EDR ID Number
EPA ID Number

CHOC NORTH TOWER (Continued)

S112920133

Affiliation Zip: 92868
Affiliation Phone: (714) 509-3326

Affiliation Type Desc: UST Tank Owner
Entity Name: CHOC Children's Hospital
Entity Title: Not reported
Affiliation Address: 1201 W La Veta Ave
Affiliation City: Orange
Affiliation State: CA
Affiliation Country: United States
Affiliation Zip: 92868
Affiliation Phone: (714) 997-3000

Name: CHOC SOUTH TOWER
Address: 1201 W LA VETA AVE STE A
City,State,Zip: ORANGE, CA 92868
Site ID: 415579
CERS ID: 10580644
CERS Description: Chemical Storage Facilities

Violations:

Site ID: 415579
Site Name: CHOC SOUTH TOWER
Violation Date: 07-14-2016
Citation: HSC 6.7 25290.1(e) - California Health and Safety Code, Chapter 6.7, Section(s) 25290.1(e)

Violation Description: Failure to maintain the interstitial space such that a breach in the primary or secondary containment is detected before the liquid or vapor phase of the hazardous substance stored in the UST tank is released into the environment, i.e., vapor, pressure, hydrostatic (VPH) monitoring.

Violation Notes: Returned to compliance on 07/24/2017. Interstitial of DW sumps losing brine. Previous permitted repairs, passed, but the systems fails to continue holding.

Violation Division: Orange City Fire Department
Violation Program: UST
Violation Source: CERS

Site ID: 415579
Site Name: CHOC SOUTH TOWER
Violation Date: 07-12-2017
Citation: HSC 6.75 25299.30-25299.34 - California Health and Safety Code, Chapter 6.75, Section(s) 25299.30-25299.34

Violation Description: Failure to submit and maintain complete and current Certification of Financial Responsibility or other mechanism of financial assurance.

Violation Notes: Returned to compliance on 07/26/2017. Policy expired in March

Violation Division: Orange City Fire Department
Violation Program: UST
Violation Source: CERS

Site ID: 415579
Site Name: CHOC SOUTH TOWER
Violation Date: 07-12-2017
Citation: 23 CCR 16 2641(a) - California Code of Regulations, Title 23, Chapter 16, Section(s) 2641(a)

Violation Description: Failure of leak detection equipment to be located such that equipment is capable of detecting a leak at the earliest possible opportunity.

Map ID
Direction
Distance
Elevation

MAP FINDINGS

Site

Database(s)

EDR ID Number
EPA ID Number

CHOC NORTH TOWER (Continued)

S112920133

Violation Notes: Returned to compliance on 07/12/2017. Due to unauthorized release left in place within piping sump, the sensor for that piping sump was left raised at highest point of sump. Clean up complete and sensor was placed back in proper location.

Violation Division: Orange City Fire Department
Violation Program: UST
Violation Source: CERS

Site ID: 415579
Site Name: CHOC SOUTH TOWER
Violation Date: 06-17-2019
Citation: 23 CCR 16 2666(f) - California Code of Regulations, Title 23, Chapter 16, Section(s) 2666(f)

Violation Description: Failure of the functional line leak detector (LLD) to monitor at least hourly with the capability of detecting a release of 3.0 gallons per hour leak at 10 pounds per square inch and restrict or shut off the flow of product through the piping or triggers a visual and audible alarm.

Violation Notes: emergency generator line leak detector not installed by 1/1/2019.
Violation Division: Orange City Fire Department
Violation Program: UST
Violation Source: CERS

Site ID: 415579
Site Name: CHOC SOUTH TOWER
Violation Date: 06-17-2019
Citation: 23 CCR 16 2716(a) through (e) - California Code of Regulations, Title 23, Chapter 16, Section(s) 2716(a) through (e)

Violation Description: For designated operator (DO) monthly inspections conducted before October 1, 2018, failure to comply with one or more of the following requirements: Be performed by an ICC certified DO. Inspect monthly alarm history report, check that alarms are documented and responded to appropriately, and attach a copy. Inspect for the presence of liquid/debris in spill containers. Inspect for the presence of liquid/debris in under dispenser containment (UDC) and ensure that the monitoring equipment is positioned correctly. Inspect for liquid or debris in containment sumps where an alarm occurred with no service visit. Check that all testing and maintenance has been completed and documented. Verify that all facility employees have been trained in accordance with 23 CCR 2715(c). For designated operator (DO) 30 day inspections conducted on and after October 1, 2018, failure to conduct the designated UST operator visual inspection at least once every 30 days.

Violation Notes: Returned to compliance on 07/13/2019. Designated operator inspection records incomplete. 7/2018 - 1/2019.

Violation Division: Orange City Fire Department
Violation Program: UST
Violation Source: CERS

Site ID: 415579
Site Name: CHOC SOUTH TOWER
Violation Date: 07-14-2016
Citation: HSC 6.75 25299.30-25299.34 - California Health and Safety Code, Chapter 6.75, Section(s) 25299.30-25299.34

Violation Description: Failure to submit and maintain complete and current Certification of Financial Responsibility or other mechanism of financial assurance.

Violation Notes: Returned to compliance on 07/18/2016.

Map ID
Direction
Distance
Elevation

MAP FINDINGS

Site

Database(s)

EDR ID Number
EPA ID Number

CHOC NORTH TOWER (Continued)

S112920133

Violation Division: Orange City Fire Department
Violation Program: UST
Violation Source: CERS

Site ID: 415579
Site Name: CHOC SOUTH TOWER
Violation Date: 07-14-2016
Citation: 23 CCR 16 2712(i) - California Code of Regulations, Title 23, Chapter 16, Section(s) 2712(i)

Violation Description: Failure to have a UST Response Plan available on site.
Violation Notes: Returned to compliance on 07/18/2016.
Violation Division: Orange City Fire Department
Violation Program: UST
Violation Source: CERS

Site ID: 415579
Site Name: CHOC SOUTH TOWER
Violation Date: 06-17-2019
Citation: HSC 6.7 25284, 25286 - California Health and Safety Code, Chapter 6.7, Section(s) 25284, 25286

Violation Description: Failure to submit a complete and accurate application for a permit to operate a UST, or for renewal of the permit.
Violation Notes: Returned to compliance on 09/11/2019. complete CERS UST submittal.
Violation Division: Orange City Fire Department
Violation Program: UST
Violation Source: CERS

Site ID: 415579
Site Name: CHOC SOUTH TOWER
Violation Date: 07-14-2014
Citation: HSC 6.75 25299.30-25299.34 - California Health and Safety Code, Chapter 6.75, Section(s) 25299.30-25299.34

Violation Description: Failure to submit and maintain complete and current Certification of Financial Responsibility or other mechanism of financial assurance.
Violation Notes: Returned to compliance on 07/18/2016.
Violation Division: Orange City Fire Department
Violation Program: UST
Violation Source: CERS

Site ID: 415579
Site Name: CHOC SOUTH TOWER
Violation Date: 07-12-2017
Citation: 23 CCR 16 2636(f)(6) - California Code of Regulations, Title 23, Chapter 16, Section(s) 2636(f)(6)

Violation Description: Failure to meet one or more of the following requirements in lieu of a line leak detector (LLD) for emergency generator tank systems:
Continuous monitoring system activates an audible and visual alarm.
Monitoring system is checked daily. A log of daily checks is available for the CUPA to review.
Violation Notes: Returned to compliance on 07/12/2017. Visual notification was not working, repaired during inspection and retest passed.
Violation Division: Orange City Fire Department
Violation Program: UST
Violation Source: CERS

Site ID: 415579
Site Name: CHOC SOUTH TOWER

Map ID
Direction
Distance
Elevation

MAP FINDINGS

Site

Database(s)

EDR ID Number
EPA ID Number

CHOC NORTH TOWER (Continued)

S112920133

Violation Date: 07-14-2014
Citation: HSC 6.95 25508(a)(1) - California Health and Safety Code, Chapter 6.95, Section(s) 25508(a)(1)
Violation Description: Failure to complete and electronically submit hazardous material inventory information for all reportable hazardous materials on site at or above reportable quantities.
Violation Notes: Returned to compliance on 07/18/2016.
Violation Division: Orange City Fire Department
Violation Program: HMRRP
Violation Source: CERS

Site ID: 415579
Site Name: CHOC SOUTH TOWER
Violation Date: 06-21-2018
Citation: 23 CCR 16 2641(j) - California Code of Regulations, Title 23, Chapter 16, Section(s) 2641(j)
Violation Description: Failure of the leak detection equipment to be installed, calibrated, operated, and/or maintained properly.
Violation Notes: Returned to compliance on 06/21/2018. fill sump sensor filed, replaced on site RTC 6/21/2018
Violation Division: Orange City Fire Department
Violation Program: UST
Violation Source: CERS

Site ID: 415579
Site Name: CHOC SOUTH TOWER
Violation Date: 07-14-2014
Citation: HSC 6.7 25284(a)(3) - California Health and Safety Code, Chapter 6.7, Section(s) 25284(a)(3)
Violation Description: Failure to submit, maintain, or implement an owner/operator written agreement.
Violation Notes: Returned to compliance on 07/18/2016.
Violation Division: Orange City Fire Department
Violation Program: UST
Violation Source: CERS

Site ID: 415579
Site Name: CHOC SOUTH TOWER
Violation Date: 07-14-2016
Citation: 23 CCR 16 2715(a) - California Code of Regulations, Title 23, Chapter 16, Section(s) 2715(a)
Violation Description: Failure to notify the CUPA of the designated operator (DO) identification and/or change of the DO within 30 days.
Violation Notes: Returned to compliance on 07/18/2016.
Violation Division: Orange City Fire Department
Violation Program: UST
Violation Source: CERS

Site ID: 415579
Site Name: CHOC SOUTH TOWER
Violation Date: 07-14-2014
Citation: HSC 6.95 25508(d) - California Health and Safety Code, Chapter 6.95, Section(s) 25508(d)
Violation Description: Failure to complete and/or electronically submit a business plan when storing/handling a hazardous material at or above reportable quantities.
Violation Notes: Returned to compliance on 07/18/2016.

Map ID
Direction
Distance
Elevation

MAP FINDINGS

Site

Database(s)

EDR ID Number
EPA ID Number

CHOC NORTH TOWER (Continued)

S112920133

Violation Division: Orange City Fire Department
Violation Program: HMRRP
Violation Source: CERS

Site ID: 415579
Site Name: CHOC SOUTH TOWER
Violation Date: 06-17-2019
Citation: 23 CCR 16 2715(c)(4) - California Code of Regulations, Title 23, Chapter 16, Section(s) 2715(c)(4)
Violation Description: Failure to maintain a list of employees trained by the designated operator on-site or off-site at a readily available location, if approved by the UPA. For training that occurs on or after October 1, 2018, failure to maintain a copy of the "Facility Employee Training Certificate" on-site or off-site at a readily available location, if approved by the UPA.

Violation Notes: Returned to compliance on 07/13/2019. designated operator training records not on site.

Violation Division: Orange City Fire Department
Violation Program: UST
Violation Source: CERS

Site ID: 415579
Site Name: CHOC SOUTH TOWER
Violation Date: 06-17-2019
Citation: HSC 6.7 25294 - California Health and Safety Code, Chapter 6.7, Section(s) 25294
Violation Description: Failure to record any unauthorized release from the primary containment.

Violation Notes: Returned to compliance on 06/17/2019. failure to report unauthorized release. RTC 6/17/2019.

Violation Division: Orange City Fire Department
Violation Program: UST
Violation Source: CERS

Site ID: 415579
Site Name: CHOC SOUTH TOWER
Violation Date: 06-17-2019
Citation: 23 CCR 16 2712(b)(1)(G) - California Code of Regulations, Title 23, Chapter 16, Section(s) 2712(b)(1)(G)
Violation Description: Failure to comply with one or more of the following overfill prevention equipment requirements: Alert the transfer operator when the tank is 90 percent full by restricting the flow into the tank or triggering an audible and visual alarm; or Restrict delivery of flow to the tank at least 30 minutes before the tank overfills, provided the restriction occurs when the tank is filled to no more than 95 percent of capacity; and activate an audible alarm at least five minutes before the tank overfills; or Provide positive shut-off of flow to the tank when the tank is filled to no more than 95 percent of capacity; or Provide positive shut-off of flow to the tank so that none of the fittings located on the top of the tank are exposed to product due to overfilling. Install/retrofit overfill prevention equipment that does not use flow restrictors on vent piping to meet overfill prevention equipment requirements when the overfill prevention equipment is installed, repaired, or replaced on and after October 1, - 2018. For USTs installed before October 1, 2018, perform an inspection by October 13, 2018 and every 36 months thereafter. For USTs installed on and after October- 1, - 2018, perform an inspection

Map ID
Direction
Distance
Elevation

MAP FINDINGS

Site

Database(s)

EDR ID Number
EPA ID Number

CHOC NORTH TOWER (Continued)

S112920133

Violation Notes: at installation and every 36 months thereafter. Inspected within 30 days after a repair to the overfill prevention equipment. Inspected using an applicable manufacturer guidelines, industry codes, engineering standards, or a method approved by a professional engineer. Inspected by a certified UST service technician. Maintain records of overfill prevention equipment inspection for 36 months. Returned to compliance on 06/17/2019. failure to complete overfill testing before Oct 13, 2018. RTC 6/17/2019.

Violation Division: Orange City Fire Department
Violation Program: UST
Violation Source: CERS

Site ID: 415579
Site Name: CHOC SOUTH TOWER
Violation Date: 07-14-2016
Citation: 23 CCR 16 2632(d)(1)(C), 2641(h), 2711(a)(8) - California Code of Regulations, Title 23, Chapter 16, Section(s) 2632(d)(1)(C), 2641(h), 2711(a)(8)

Violation Description: Failure to submit or update a plot plan.
Violation Notes: Returned to compliance on 07/18/2016.
Violation Division: Orange City Fire Department
Violation Program: UST
Violation Source: CERS

Site ID: 415579
Site Name: CHOC SOUTH TOWER
Violation Date: 07-14-2016
Citation: 23 CCR 6.7 25284, 25286 - California Code of Regulations, Title 23, Chapter 6.7, Section(s) 25284, 25286

Violation Description: Failure to submit a complete and accurate application for a permit to operate a UST, or for renewal of the permit.
Violation Notes: Returned to compliance on 07/18/2016.
Violation Division: Orange City Fire Department
Violation Program: UST
Violation Source: CERS

Site ID: 415579
Site Name: CHOC SOUTH TOWER
Violation Date: 07-12-2017
Citation: HSC 6.7 25299(a)(9) - California Health and Safety Code, Chapter 6.7, Section(s) 25299(a)(9)

Violation Description: Leak detection equipment disabled or tampered with in a manner that would prevent the monitoring system from detecting and/or alerting the owner/operator of a leak.

Violation Notes: Returned to compliance on 07/12/2017. Due to unauthorized release left in place within piping sump, the sensor for that piping sump was left raised at highest point of sump. Clean up complete and sensor was placed back in proper location.

Violation Division: Orange City Fire Department
Violation Program: UST
Violation Source: CERS

Site ID: 415579
Site Name: CHOC SOUTH TOWER
Violation Date: 07-27-2015
Citation: 23 CCR 16 2632, 2634, 2636, 2666 - California Code of Regulations, Title 23, Chapter 16, Section(s) 2632, 2634, 2636, 2666

Map ID
Direction
Distance
Elevation

MAP FINDINGS

Site

Database(s)

EDR ID Number
EPA ID Number

CHOC NORTH TOWER (Continued)

S112920133

Violation Description: Failure of the leak detection equipment to have an audible and visual alarm as required.

Violation Notes: Returned to compliance on 07/27/2015. Replaced light bulb during test.

Violation Division: Orange City Fire Department

Violation Program: UST

Violation Source: CERS

Site ID: 415579

Site Name: CHOC SOUTH TOWER

Violation Date: 07-12-2017

Citation: HSC 6.7 25290.1(e) - California Health and Safety Code, Chapter 6.7, Section(s) 25290.1(e)

Violation Description: Failure to maintain the interstitial space such that a breach in the primary or secondary containment is detected before the liquid or vapor phase of the hazardous substance stored in the UST tank is released into the environment, i.e., vapor, pressure, hydrostatic (VPH) monitoring.

Violation Notes: Returned to compliance on 07/24/2017. Permits 1606-145 and 1701-236 are still open, testing witness required to complete and close out permits on failure to maintain hydrostatic.

Violation Division: Orange City Fire Department

Violation Program: UST

Violation Source: CERS

Site ID: 415579

Site Name: CHOC SOUTH TOWER

Violation Date: 07-27-2015

Citation: 23 CCR 16 2632, 2634, 2636, 2666 - California Code of Regulations, Title 23, Chapter 16, Section(s) 2632, 2634, 2636, 2666

Violation Description: Failure of the leak detection equipment to be properly programmed or properly operated.

Violation Notes: Returned to compliance on 08/26/2015. Sump repairs completed under permit, refilled with brine; system holding and Veeder Root panel is normal.

Violation Division: Orange City Fire Department

Violation Program: UST

Violation Source: CERS

Site ID: 415579

Site Name: CHOC SOUTH TOWER

Violation Date: 07-12-2017

Citation: HSC 6.7 25294 - California Health and Safety Code, Chapter 6.7, Section(s) 25294

Violation Description: Failure to record any unauthorized release from the primary containment.

Violation Notes: Returned to compliance on 07/24/2017. Piping sump had approximately 2-3 gallons of diesel left in the sump. Repairs to pipe connection was done within the month of June, however the release was not cleaned up. Clean up complete and operator was directed to record the release.

Violation Division: Orange City Fire Department

Violation Program: UST

Violation Source: CERS

Evaluation:

Eval General Type: Other/Unknown

Eval Date: 02-03-2016

Violations Found: No

Map ID
Direction
Distance
Elevation

MAP FINDINGS

Site

Database(s)

EDR ID Number
EPA ID Number

CHOC NORTH TOWER (Continued)

S112920133

Eval Type: Other, not routine, done by local agency
Eval Notes: COLD START; STP brine servoir empty; tester conducted initial cold satrt on January 31, 2016. Possible leak not visible, reuquired to perform further testing on sump annular. Requesting liquid (brine) pressure test to be performed and witnessed by Orange Haz Mat inspector by Feb 17, 2016. Issued correction notice.

Eval Division: Orange City Fire Department
Eval Program: UST
Eval Source: CERS

Eval General Type: Compliance Evaluation Inspection
Eval Date: 06-17-2019
Violations Found: Yes
Eval Type: Routine done by local agency
Eval Notes: field verification.
Eval Division: Orange City Fire Department
Eval Program: UST
Eval Source: CERS

Eval General Type: Compliance Evaluation Inspection
Eval Date: 07-14-2016
Violations Found: Yes
Eval Type: Routine done by local agency
Eval Notes: Repairs in process from 2015 inspections, under permit number 1606-145
Eval Division: Orange City Fire Department
Eval Program: UST
Eval Source: CERS

Eval General Type: Compliance Evaluation Inspection
Eval Date: 07-12-2017
Violations Found: No
Eval Type: Routine done by local agency
Eval Notes: Not reported
Eval Division: Orange City Fire Department
Eval Program: HMRRP
Eval Source: CERS

Eval General Type: Compliance Evaluation Inspection
Eval Date: 07-14-2014
Violations Found: Yes
Eval Type: Routine done by local agency
Eval Notes: Failure to establish/implement a Business Emergency Plan Chemical inventory is incomplete and/or requires update.

Eval Division: Orange City Fire Department
Eval Program: HMRRP
Eval Source: CERS

Eval General Type: Compliance Evaluation Inspection
Eval Date: 07-14-2014
Violations Found: Yes
Eval Type: Routine done by local agency
Eval Notes: Owner/Operator agreement submitted Current UST A & B Form Emergency Response plan must be current. Current UST Financial Responsibility

Eval Division: Orange City Fire Department
Eval Program: UST
Eval Source: CERS

Map ID
Direction
Distance
Elevation

MAP FINDINGS

Site

Database(s)

EDR ID Number
EPA ID Number

CHOC NORTH TOWER (Continued)

S112920133

Eval General Type: Compliance Evaluation Inspection
Eval Date: 06-21-2018
Violations Found: Yes
Eval Type: Routine done by local agency
Eval Notes: field verification
Eval Division: Orange City Fire Department
Eval Program: UST
Eval Source: CERS

Eval General Type: Compliance Evaluation Inspection
Eval Date: 07-12-2017
Violations Found: Yes
Eval Type: Routine done by local agency
Eval Notes: Issued correction notice
Eval Division: Orange City Fire Department
Eval Program: UST
Eval Source: CERS

Eval General Type: Compliance Evaluation Inspection
Eval Date: 07-27-2015
Violations Found: Yes
Eval Type: Routine done by local agency
Eval Notes: Issued correction notice.
Eval Division: Orange City Fire Department
Eval Program: UST
Eval Source: CERS

Enforcement Action:

Site ID: 415579
Site Name: CHOC SOUTH TOWER
Site Address: 1201 W LA VETA AVE STE A
Site City: ORANGE
Site Zip: 92868
Enf Action Date: 07-14-2014
Enf Action Type: Notice of Violation (Unified Program)
Enf Action Description: Notice of Violation Issued by the Inspector at the Time of Inspection
Enf Action Notes: Not reported
Enf Action Division: Orange County Environmental Health
Enf Action Program: HMRRP
Enf Action Source: CERS

Site ID: 415579
Site Name: CHOC SOUTH TOWER
Site Address: 1201 W LA VETA AVE STE A
Site City: ORANGE
Site Zip: 92868
Enf Action Date: 07-14-2014
Enf Action Type: Notice of Violation (Unified Program)
Enf Action Description: Notice of Violation Issued by the Inspector at the Time of Inspection
Enf Action Notes: Not reported
Enf Action Division: Orange County Environmental Health
Enf Action Program: UNSPEC
Enf Action Source: CERS

Site ID: 415579
Site Name: CHOC SOUTH TOWER
Site Address: 1201 W LA VETA AVE STE A

Map ID
Direction
Distance
Elevation

MAP FINDINGS

Site

Database(s)

EDR ID Number
EPA ID Number

CHOC NORTH TOWER (Continued)

S112920133

Site City: ORANGE
Site Zip: 92868
Enf Action Date: 07-14-2014
Enf Action Type: Notice of Violation (Unified Program)
Enf Action Description: Notice of Violation Issued by the Inspector at the Time of Inspection
Enf Action Notes: Not reported
Enf Action Division: Orange County Environmental Health
Enf Action Program: UST
Enf Action Source: CERS

Affiliation:

Affiliation Type Desc: Operator
Entity Name: DAVID BAKER
Entity Title: Not reported
Affiliation Address: Not reported
Affiliation City: Not reported
Affiliation State: Not reported
Affiliation Country: Not reported
Affiliation Zip: Not reported
Affiliation Phone: (714) 509-3327

Affiliation Type Desc: UST Tank Operator
Entity Name: DAVID BAKER
Entity Title: Not reported
Affiliation Address: 1201 W La Veta Ave
Affiliation City: Orange
Affiliation State: CA
Affiliation Country: United States
Affiliation Zip: 92868
Affiliation Phone: (714) 509-3326

Affiliation Type Desc: UST Tank Owner
Entity Name: CHOC Children's Hospital
Entity Title: Not reported
Affiliation Address: 1201 W La Veta Ave
Affiliation City: Orange
Affiliation State: CA
Affiliation Country: United States
Affiliation Zip: 92868
Affiliation Phone: (714) 997-3000

Affiliation Type Desc: Environmental Contact
Entity Name: DAVID BAKER
Entity Title: Not reported
Affiliation Address: 1201 W La Veta Ave
Affiliation City: Orange
Affiliation State: CA
Affiliation Country: Not reported
Affiliation Zip: 92868
Affiliation Phone: Not reported

Affiliation Type Desc: Identification Signer
Entity Name: Cindy Grant
Entity Title: Facilities Manager
Affiliation Address: Not reported
Affiliation City: Not reported
Affiliation State: Not reported

Map ID
Direction
Distance
Elevation

MAP FINDINGS

Site

Database(s)

EDR ID Number
EPA ID Number

CHOC NORTH TOWER (Continued)

S112920133

Affiliation Country:	Not reported
Affiliation Zip:	Not reported
Affiliation Phone:	Not reported
Affiliation Type Desc:	Legal Owner
Entity Name:	CHOC CHILDRENS HOSPITAL
Entity Title:	Not reported
Affiliation Address:	1201 W La Veta Ave
Affiliation City:	ORANGE
Affiliation State:	CA
Affiliation Country:	United States
Affiliation Zip:	92868
Affiliation Phone:	(714) 997-3000
Affiliation Type Desc:	UST Permit Applicant
Entity Name:	Cindy Grant
Entity Title:	Facilities Manager
Affiliation Address:	Not reported
Affiliation City:	Not reported
Affiliation State:	Not reported
Affiliation Country:	Not reported
Affiliation Zip:	Not reported
Affiliation Phone:	(714) 509-8502
Affiliation Type Desc:	CUPA District
Entity Name:	Orange County Env Health
Entity Title:	Not reported
Affiliation Address:	1241 East Dyer RoadSuite 120
Affiliation City:	Santa Ana
Affiliation State:	CA
Affiliation Country:	Not reported
Affiliation Zip:	92705-5611
Affiliation Phone:	(714) 433-6000
Affiliation Type Desc:	Parent Corporation
Entity Name:	CHOC SOUTH TOWER
Entity Title:	Not reported
Affiliation Address:	Not reported
Affiliation City:	Not reported
Affiliation State:	Not reported
Affiliation Country:	Not reported
Affiliation Zip:	Not reported
Affiliation Phone:	Not reported
Affiliation Type Desc:	Document Preparer
Entity Name:	Cindy Grant
Entity Title:	Not reported
Affiliation Address:	Not reported
Affiliation City:	Not reported
Affiliation State:	Not reported
Affiliation Country:	Not reported
Affiliation Zip:	Not reported
Affiliation Phone:	Not reported
Affiliation Type Desc:	Facility Mailing Address
Entity Name:	Mailing Address
Entity Title:	Not reported

Map ID
Direction
Distance
Elevation

MAP FINDINGS

Site

Database(s)

EDR ID Number
EPA ID Number

CHOC NORTH TOWER (Continued)

S112920133

Affiliation Address: 1201 W LA VETA AVE STE A
Affiliation City: ORANGE
Affiliation State: CA
Affiliation Country: Not reported
Affiliation Zip: 92868
Affiliation Phone: Not reported

Affiliation Type Desc: UST Property Owner Name
Entity Name: CHOC Children's Hospital
Entity Title: Not reported
Affiliation Address: 1201 W La Veta Ave
Affiliation City: Orange
Affiliation State: CA
Affiliation Country: United States
Affiliation Zip: 92868
Affiliation Phone: (714) 997-3000

**I51
SE
1/8-1/4
0.175 mi.
924 ft.**

**LAWRENCE S BARNETT M D INC
1201 W LA VETA AVE STE 503
ORANGE, CA 92805**

**RCRA-SQG 1000686307
CAD983635665**

Site 5 of 14 in cluster I

**Relative:
Higher**

RCRA-SQG:

**Actual:
161 ft.**

Date form received by agency: 1992-04-07 00:00:00.0
Facility name: LAWRENCE S BARNETT M D INC
Facility address: 1201 W LA VETA AVE STE 503
ORANGE, CA 92805
EPA ID: CAD983635665
Contact: MARYDITH CURRIE
Contact address: 215 N OLIVE ST
ANAHEIM, CA 92805
Contact country: US
Contact telephone: 714-558-9182
Contact email: Not reported
EPA Region: 09
Classification: Small Small Quantity Generator
Description: Handler: generates more than 100 and less than 1000 kg of hazardous waste during any calendar month and accumulates less than 6000 kg of hazardous waste at any time; or generates 100 kg or less of hazardous waste during any calendar month, and accumulates more than 1000 kg of hazardous waste at any time

Owner/Operator Summary:

Owner/operator name: L S BARNETT M D AND J K CUMMINGS M D
Owner/operator address: 1201 W LA VETA AVE STE 503
ORANGE, CA 92805
Owner/operator country: Not reported
Owner/operator telephone: 714-558-9182
Owner/operator email: Not reported
Owner/operator fax: Not reported
Owner/operator extension: Not reported
Legal status: Private
Owner/Operator Type: Owner
Owner/Op start date: Not reported
Owner/Op end date: Not reported

Map ID
Direction
Distance
Elevation

MAP FINDINGS

Site

Database(s)

EDR ID Number
EPA ID Number

LAWRENCE S BARNETT M D INC (Continued)

1000686307

Handler Activities Summary:

U.S. importer of hazardous waste: No
Mixed waste (haz. and radioactive): No
Recycler of hazardous waste: No
Transporter of hazardous waste: No
Treater, storer or disposer of HW: No
Underground injection activity: No
On-site burner exemption: No
Furnace exemption: No
Used oil fuel burner: No
Used oil processor: No
User oil refiner: No
Used oil fuel marketer to burner: No
Used oil Specification marketer: No
Used oil transfer facility: No
Used oil transporter: No

Violation Status: No violations found

I52
SE
1/8-1/4
0.175 mi.
924 ft.

CHOC SOUTH TOWER
1201 W LA VETA AVE STE A
ORANGE, CA 92868

UST **U004264509**
N/A

Site 6 of 14 in cluster I

Relative:
Higher
Actual:
161 ft.

UST:
Name: CHOC SOUTH TOWER
Address: 1201 W LA VETA AVE STE A
City,State,Zip: ORANGE, CA 92868
Facility ID: FA0062534
Permitting Agency: Orange County Environmental Health
Latitude: 33.78037
Longitude: -117.86503

I53
SE
1/8-1/4
0.175 mi.
924 ft.

ORHTOPEDIC SURGERY MED GRP INC
1201 W LA VETA AVE STE 501
ORANGE, CA 92868

RCRA-SQG **1000597759**
CAD983617853

Site 7 of 14 in cluster I

Relative:
Higher
Actual:
161 ft.

RCRA-SQG:
Date form received by agency: 1992-02-03 00:00:00.0
Facility name: ORHTOPEDIC SURGERY MED GRP INC
Facility address: 1201 W LA VETA AVE STE 501
ORANGE, CA 92868
EPA ID: CAD983617853
Contact: FRANK CORCORAN SR
Contact address: 1201 W LEVETA AVE STE 501
ORANGE, CA 92668
Contact country: US
Contact telephone: 714-835-4881
Contact email: Not reported
EPA Region: 09
Classification: Small Small Quantity Generator
Description: Handler: generates more than 100 and less than 1000 kg of hazardous waste during any calendar month and accumulates less than 6000 kg of hazardous waste at any time; or generates 100 kg or less of hazardous

Map ID
Direction
Distance
Elevation

MAP FINDINGS

Site

Database(s)

EDR ID Number
EPA ID Number

ORHTOPEDIC SURGERY MED GRP INC (Continued)

1000597759

waste during any calendar month, and accumulates more than 1000 kg of hazardous waste at any time

Owner/Operator Summary:

Owner/operator name: ORTHOPEDIC SURGERY MED GRP INC
Owner/operator address: 1201 W LAVETA AVE STE 501
ORANGE, CA 92668
Owner/operator country: Not reported
Owner/operator telephone: 714-835-4881
Owner/operator email: Not reported
Owner/operator fax: Not reported
Owner/operator extension: Not reported
Legal status: Private
Owner/Operator Type: Owner
Owner/Op start date: Not reported
Owner/Op end date: Not reported

Handler Activities Summary:

U.S. importer of hazardous waste: No
Mixed waste (haz. and radioactive): No
Recycler of hazardous waste: No
Transporter of hazardous waste: No
Treater, storer or disposer of HW: No
Underground injection activity: No
On-site burner exemption: No
Furnace exemption: No
Used oil fuel burner: No
Used oil processor: No
User oil refiner: No
Used oil fuel marketer to burner: No
Used oil Specification marketer: No
Used oil transfer facility: No
Used oil transporter: No

Violation Status: No violations found

**I54
SSE
1/8-1/4
0.181 mi.
958 ft.**

**ST JOSEPH OUTPATIENT PAVILION
1140 W LA VETA AVE
ORANGE, CA 92868**

**RCRA-SQG 1000819843
FINDS CAD983658568
ECHO**

Site 8 of 14 in cluster I

**Relative:
Higher**

RCRA-SQG:

**Actual:
160 ft.**

Date form received by agency: 1993-01-28 00:00:00.0
Facility name: ST JOSEPH OUTPATIENT PAVILION
Facility address: 1140 W LA VETA AVE
ORANGE, CA 92868
EPA ID: CAD983658568
Mailing address: 1140 W LA VETA
ORANGE, CA 92668
Contact: NEIL GAGNON
Contact address: 110 W STEWART DR
ORANGE, CA 92668
Contact country: US
Contact telephone: 714-771-8035
Contact email: Not reported
EPA Region: 09
Classification: Small Small Quantity Generator

Map ID
Direction
Distance
Elevation

MAP FINDINGS

Site

Database(s)

EDR ID Number
EPA ID Number

ST JOSEPH OUTPATIENT PAVILION (Continued)

1000819843

Description: Handler: generates more than 100 and less than 1000 kg of hazardous waste during any calendar month and accumulates less than 6000 kg of hazardous waste at any time; or generates 100 kg or less of hazardous waste during any calendar month, and accumulates more than 1000 kg of hazardous waste at any time

Owner/Operator Summary:

Owner/operator name: SAINT JOSEPH HEALTH SYS
Owner/operator address: 440 S BATAVIA
ORANGE, CA 92668
Owner/operator country: Not reported
Owner/operator telephone: 714-997-7690
Owner/operator email: Not reported
Owner/operator fax: Not reported
Owner/operator extension: Not reported
Legal status: Private
Owner/Operator Type: Owner
Owner/Op start date: Not reported
Owner/Op end date: Not reported

Handler Activities Summary:

U.S. importer of hazardous waste: No
Mixed waste (haz. and radioactive): No
Recycler of hazardous waste: No
Transporter of hazardous waste: No
Treater, storer or disposer of HW: No
Underground injection activity: No
On-site burner exemption: No
Furnace exemption: No
Used oil fuel burner: No
Used oil processor: No
User oil refiner: No
Used oil fuel marketer to burner: No
Used oil Specification marketer: No
Used oil transfer facility: No
Used oil transporter: No

Violation Status: No violations found

FINDS:

Registry ID: 110008284588
Facility URL: http://ofmpub.epa.gov/enviro/fii_query_detail.disp_program_facility?p_registry_id=110008284588

Environmental Interest/Information System:

RCRAInfo is a national information system that supports the Resource Conservation and Recovery Act (RCRA) program through the tracking of events and activities related to facilities that generate, transport, and treat, store, or dispose of hazardous waste. RCRAInfo allows RCRA program staff to track the notification, permit, compliance, and corrective action activities required under RCRA.

[Click this hyperlink](#) while viewing on your computer to access additional FINDS: detail in the EDR Site Report.

ECHO:

Envid: 1000819843
Registry ID: 110008284588

Map ID
Direction
Distance
Elevation

MAP FINDINGS

Site

Database(s)

EDR ID Number
EPA ID Number

ST JOSEPH OUTPATIENT PAVILION (Continued)

1000819843

DFR URL: <http://echo.epa.gov/detailed-facility-report?fid=110008284588>
Name: ST JOSEPH OUTPATIENT PAVILION
Address: 1140 W LA VETA AVE
City,State,Zip: ORANGE, CA 92868

I55
SSE
1/8-1/4
0.181 mi.
958 ft.

ST JOSEPH HOSPITAL OUTPATIENT PAVIL
1140 W LA VETA AVE
ORANGE, CA 92868

CERS HAZ WASTE
CERS TANKS
CERS

S113086941
N/A

Site 9 of 14 in cluster I

Relative:
Higher

Actual:
160 ft.

CERS HAZ WASTE:
Name: ST JOSEPH HOSPITAL OUTPATIENT PAVIL
Address: 1140 W LA VETA AVE
City,State,Zip: ORANGE, CA 92868
Site ID: 415739
CERS ID: 10545055
CERS Description: Hazardous Waste Generator

Name: UNITED SURGERY CENTER-ORANGE
Address: 1140 W LA VETA AVE STE 550
City,State,Zip: ORANGE, CA 92868
Site ID: 445236
CERS ID: 10776037
CERS Description: Hazardous Waste Generator

CERS TANKS:

Name: ST JOSEPH HOSPITAL OUTPATIENT PAVIL
Address: 1140 W LA VETA AVE
City,State,Zip: ORANGE, CA 92868
Site ID: 415739
CERS ID: 10545055
CERS Description: Underground Storage Tank

CERS:

Name: ST JOSEPH HOSPITAL OUTPATIENT PAVIL
Address: 1140 W LA VETA AVE
City,State,Zip: ORANGE, CA 92868
Site ID: 415739
CERS ID: 10545055
CERS Description: Chemical Storage Facilities

Violations:

Site ID: 415739
Site Name: St Joseph Hospital Outpatient Pavil
Violation Date: 03-21-2018
Citation: 23 CCR 16 2715(f)(3) - California Code of Regulations, Title 23, Chapter 16, Section(s) 2715(f)(3)
Violation Description: Failure to maintain a list of employees trained by the designated operator on-site or off-site at a readily available location, if approved by the UPA.
Violation Notes: Returned to compliance on 04/05/2018.
Violation Division: Orange City Fire Department
Violation Program: UST
Violation Source: CERS

Site ID: 415739

Map ID
Direction
Distance
Elevation

MAP FINDINGS

Site

Database(s)

EDR ID Number
EPA ID Number

ST JOSEPH HOSPITAL OUTPATIENT PAVIL (Continued)

S113086941

Site Name: St Joseph Hospital Outpatient Pavil
Violation Date: 03-24-2014
Citation: HSC 6.75 25299.30-25299.34 - California Health and Safety Code, Chapter 6.75, Section(s) 25299.30-25299.34
Violation Description: Failure to submit and maintain complete and current Certification of Financial Responsibility or other mechanism of financial assurance.
Violation Notes: Returned to compliance on 08/14/2014. Current UST Financial Responsibility
Violation Division: Orange City Fire Department
Violation Program: UST
Violation Source: CERS

Site ID: 415739
Site Name: St Joseph Hospital Outpatient Pavil
Violation Date: 03-21-2018
Citation: 23 CCR 16 2715(a) - California Code of Regulations, Title 23, Chapter 16, Section(s) 2715(a)
Violation Description: Failure to submit the UPA. of the designated operator (DO) identification and/or change of the DO within 30 days.
Violation Notes: Returned to compliance on 04/05/2018.
Violation Division: Orange City Fire Department
Violation Program: UST
Violation Source: CERS

Site ID: 415739
Site Name: St Joseph Hospital Outpatient Pavil
Violation Date: 03-24-2015
Citation: HSC 6.11 25404(e)(4) - California Health and Safety Code, Chapter 6.11, Section(s) 25404(e)(4)
Violation Description: Failure to report program data electronically.
Violation Notes: Returned to compliance on 11/17/2015. Certified Designated UST Operator
Violation Division: Orange City Fire Department
Violation Program: UST
Violation Source: CERS

Site ID: 415739
Site Name: St Joseph Hospital Outpatient Pavil
Violation Date: 03-24-2014
Citation: HSC 6.7 25286(a) - California Health and Safety Code, Chapter 6.7, Section(s) 25286(a)
Violation Description: Failure to prepare, maintain, and submit accurate CUPA UST Operating Permit Application for Facility information and/or Tank information.
Violation Notes: Returned to compliance on 03/24/2015. Current UST A & B Form
Violation Division: Orange City Fire Department
Violation Program: UST
Violation Source: CERS

Site ID: 415739
Site Name: St Joseph Hospital Outpatient Pavil
Violation Date: 03-28-2019
Citation: 23 CCR 16 2666(f) - California Code of Regulations, Title 23, Chapter 16, Section(s) 2666(f)
Violation Description: Failure of the functional line leak detector (LLD) to monitor at least hourly with the capability of detecting a release of 3.0 gallons per hour leak at 10 pounds per square inch and restrict or shut off the flow of product through the piping or triggers a visual and audible

Map ID
Direction
Distance
Elevation

MAP FINDINGS

Site

Database(s)

EDR ID Number
EPA ID Number

ST JOSEPH HOSPITAL OUTPATIENT PAVIL (Continued)

S113086941

Violation Notes: alarm.
Returned to compliance on 08/06/2019. Emergency Generator line leak detector not installed. Plans and permits applied for system, to be installed in near future. 8/619 New Franklin Monitoring system installed to include line leak detection, initial monitoring certification completed, passed

Violation Division: Orange City Fire Department
Violation Program: UST
Violation Source: CERS

Site ID: 415739
Site Name: St Joseph Hospital Outpatient Pavil
Violation Date: 10-13-2018
Citation: 23 CCR 16 2712(b)(1)(G) - California Code of Regulations, Title 23, Chapter 16, Section(s) 2712(b)(1)(G)
Violation Description: Failure to comply with one or more of the following overfill prevention equipment requirements: Alert the transfer operator when the tank is 90 percent full by restricting the flow into the tank or triggering an audible and visual alarm; or Restrict delivery of flow to the tank at least 30 minutes before the tank overfills, provided the restriction occurs when the tank is filled to no more than 95 percent of capacity; and activate an audible alarm at least five minutes before the tank overfills; or Provide positive shut-off of flow to the tank when the tank is filled to no more than 95 percent of capacity; or Provide positive shut-off of flow to the tank so that none of the fittings located on the top of the tank are exposed to product due to overfilling. Install/retrofit overfill prevention equipment that does not use flow restrictors on vent piping to meet overfill prevention equipment requirements when the overfill prevention equipment is installed, repaired, or replaced on and after October 1,- 2018. For USTs installed before October 1, 2018, perform an inspection by October 13, 2018 and every 36 months thereafter. For USTs installed on and after October- 1,- 2018, perform an inspection at installation and every 36 months thereafter. Inspected within 30 days after a repair to the overfill prevention equipment. Inspected using an applicable manufacturer guidelines, industry codes, engineering standards, or a method approved by a professional engineer. Inspected by a certified UST service technician. Maintain records of overfill prevention equipment inspection for 36 months.

Violation Notes: Returned to compliance on 11/26/2018. Overfill prevention not completed by Oct 13,2018, Flapper valve set at 99% will be replaced with new monitoring. And line leak detection system. RTC 11/26/2018.

Violation Division: Orange City Fire Department
Violation Program: UST
Violation Source: CERS

Site ID: 415739
Site Name: St Joseph Hospital Outpatient Pavil
Violation Date: 02-24-2015
Citation: HSC 6.95 25508(d) - California Health and Safety Code, Chapter 6.95, Section(s) 25508(d)
Violation Description: Failure to complete and/or electronically submit a business plan when storing/handling a hazardous material at or above reportable quantities.

Violation Notes: Returned to compliance on 03/24/2015.
Violation Division: Orange City Fire Department
Violation Program: HMRRP

Map ID
Direction
Distance
Elevation

MAP FINDINGS

Site

Database(s)

EDR ID Number
EPA ID Number

ST JOSEPH HOSPITAL OUTPATIENT PAVIL (Continued)

S113086941

Violation Source: CERS

Site ID: 415739
Site Name: St Joseph Hospital Outpatient Pavil
Violation Date: 03-21-2018
Citation: HSC 6.95 25508(a)(1) - California Health and Safety Code, Chapter 6.95, Section(s) 25508(a)(1)
Violation Description: Failure to complete and electronically submit hazardous material inventory information for all reportable hazardous materials on site at or above reportable quantities.
Violation Notes: Returned to compliance on 03/28/2018.
Violation Division: Orange City Fire Department
Violation Program: HMRRP
Violation Source: CERS

Site ID: 415739
Site Name: St Joseph Hospital Outpatient Pavil
Violation Date: 03-23-2016
Citation: 23 CCR 16 2636(f)(4) - California Code of Regulations, Title 23, Chapter 16, Section(s) 2636(f)(4)
Violation Description: Failure to perform and/or pass the annual line integrity test for pressurized piping that does not utilize fail safe or shut down.
Violation Notes: Returned to compliance on 04/29/2016. Test not conducted, to be scheduled within 30 days.
Violation Division: Orange City Fire Department
Violation Program: UST
Violation Source: CERS

Site ID: 415739
Site Name: St Joseph Hospital Outpatient Pavil
Violation Date: 03-23-2016
Citation: HSC 6.75 25299.30-25299.34 - California Health and Safety Code, Chapter 6.75, Section(s) 25299.30-25299.34
Violation Description: Failure to submit and maintain complete and current Certification of Financial Responsibility or other mechanism of financial assurance.
Violation Notes: Returned to compliance on 04/07/2016. emailed Maggie to complete in esubmit
Violation Division: Orange City Fire Department
Violation Program: UST
Violation Source: CERS

Site ID: 415739
Site Name: St Joseph Hospital Outpatient Pavil
Violation Date: 03-21-2018
Citation: HSC 6.75 25299.30-25299.34 - California Health and Safety Code, Chapter 6.75, Section(s) 25299.30-25299.34
Violation Description: Failure to submit and maintain complete and current Certification of Financial Responsibility or other mechanism of financial assurance.
Violation Notes: Returned to compliance on 04/05/2018.
Violation Division: Orange City Fire Department
Violation Program: UST
Violation Source: CERS

Site ID: 415739
Site Name: St Joseph Hospital Outpatient Pavil
Violation Date: 03-24-2014
Citation: 23 CCR 16 2711(a)(8) - California Code of Regulations, Title 23,

Map ID
Direction
Distance
Elevation

MAP FINDINGS

Site

Database(s)

EDR ID Number
EPA ID Number

ST JOSEPH HOSPITAL OUTPATIENT PAVIL (Continued)

S113086941

Violation Description: Chapter 16, Section(s) 2711(a)(8)
Failure to submit, obtain approval, or maintain a complete/accurate plot plan.
Violation Notes: Returned to compliance on 03/24/2015. Monitoring plot plan submitted?
Violation Division: Orange City Fire Department
Violation Program: UST
Violation Source: CERS

Evaluation:

Eval General Type: Other/Unknown
Eval Date: 04-17-2019
Violations Found: No
Eval Type: Other, not routine, done by local agency
Eval Notes: SB989 - triennial - pass
Eval Division: Orange City Fire Department
Eval Program: UST
Eval Source: CERS

Eval General Type: Compliance Evaluation Inspection
Eval Date: 03-21-2018
Violations Found: Yes
Eval Type: Routine done by local agency
Eval Notes: field verification
Eval Division: Orange City Fire Department
Eval Program: HMRRP
Eval Source: CERS

Eval General Type: Compliance Evaluation Inspection
Eval Date: 03-22-2017
Violations Found: No
Eval Type: Routine done by local agency
Eval Notes: No violations
Eval Division: Orange City Fire Department
Eval Program: UST
Eval Source: CERS

Eval General Type: Compliance Evaluation Inspection
Eval Date: 03-23-2016
Violations Found: Yes
Eval Type: Routine done by local agency
Eval Notes: Issued correction notice
Eval Division: Orange City Fire Department
Eval Program: UST
Eval Source: CERS

Eval General Type: Compliance Evaluation Inspection
Eval Date: 03-24-2014
Violations Found: Yes
Eval Type: Routine done by local agency
Eval Notes: Not reported
Eval Division: Orange City Fire Department
Eval Program: UST
Eval Source: CERS

Eval General Type: Compliance Evaluation Inspection
Eval Date: 03-28-2019
Violations Found: Yes

Map ID
Direction
Distance
Elevation

MAP FINDINGS

Site

Database(s)

EDR ID Number
EPA ID Number

ST JOSEPH HOSPITAL OUTPATIENT PAVIL (Continued)

S113086941

Eval Type:	Routine done by local agency
Eval Notes:	field verification.
Eval Division:	Orange City Fire Department
Eval Program:	UST
Eval Source:	CERS
Eval General Type:	Compliance Evaluation Inspection
Eval Date:	03-24-2015
Violations Found:	Yes
Eval Type:	Routine done by local agency
Eval Notes:	Certified Designated UST Operator
Eval Division:	Orange City Fire Department
Eval Program:	UST
Eval Source:	CERS
Eval General Type:	Other/Unknown
Eval Date:	04-21-2016
Violations Found:	No
Eval Type:	Other, not routine, done by local agency
Eval Notes:	SB989 - triennial - pass
Eval Division:	Orange City Fire Department
Eval Program:	UST
Eval Source:	CERS
Eval General Type:	Other/Unknown
Eval Date:	11-26-2018
Violations Found:	No
Eval Type:	Other, not routine, done by local agency
Eval Notes:	overfill testing.
Eval Division:	Orange City Fire Department
Eval Program:	UST
Eval Source:	CERS
Eval General Type:	Compliance Evaluation Inspection
Eval Date:	03-21-2018
Violations Found:	Yes
Eval Type:	Routine done by local agency
Eval Notes:	field verification
Eval Division:	Orange City Fire Department
Eval Program:	UST
Eval Source:	CERS
Eval General Type:	Compliance Evaluation Inspection
Eval Date:	03-24-2015
Violations Found:	Yes
Eval Type:	Routine done by local agency
Eval Notes:	Chemical inventory is incomplete and/or requires update.
Eval Division:	Orange City Fire Department
Eval Program:	HMRRP
Eval Source:	CERS

Coordinates:	
Site ID:	415739
Facility Name:	St Joseph Hospital Outpatient Pavil
Env Int Type Code:	HMBP
Program ID:	10545055
Coord Name:	Not reported

Map ID
Direction
Distance
Elevation

MAP FINDINGS

Site

Database(s)

EDR ID Number
EPA ID Number

ST JOSEPH HOSPITAL OUTPATIENT PAVIL (Continued)

S113086941

Ref Point Type Desc: Center of a facility or station.
Latitude: 33.779370
Longitude: -117.865150

Affiliation:

Affiliation Type Desc: Document Preparer
Entity Name: Elizabeth Landers
Entity Title: Not reported
Affiliation Address: Not reported
Affiliation City: Not reported
Affiliation State: Not reported
Affiliation Country: Not reported
Affiliation Zip: Not reported
Affiliation Phone: Not reported

Affiliation Type Desc: UST Permit Applicant
Entity Name: Elizabeth Landers
Entity Title: Property Manager
Affiliation Address: Not reported
Affiliation City: Not reported
Affiliation State: Not reported
Affiliation Country: Not reported
Affiliation Zip: Not reported
Affiliation Phone: (714) 569-0326

Affiliation Type Desc: UST Tank Operator
Entity Name: PM Realty Group as Agent for St Joseph Medical Plaza Association
Entity Title: Not reported
Affiliation Address: 1140 W. La Veta Avenue, Suite 400
Affiliation City: Orange
Affiliation State: CA
Affiliation Country: United States
Affiliation Zip: 92868
Affiliation Phone: (714) 569-0326

Affiliation Type Desc: UST Tank Owner
Entity Name: St Joseph Hospital of Orange
Entity Title: Not reported
Affiliation Address: 1100 W. Stewart Dr.
Affiliation City: Orange
Affiliation State: CA
Affiliation Country: United States
Affiliation Zip: 92868
Affiliation Phone: (714) 771-8000

Affiliation Type Desc: CUPA District
Entity Name: Orange County Env Health
Entity Title: Not reported
Affiliation Address: 1241 East Dyer Road Suite 120
Affiliation City: Santa Ana
Affiliation State: CA
Affiliation Country: Not reported
Affiliation Zip: 92705-5611
Affiliation Phone: (714) 433-6000

Affiliation Type Desc: Facility Mailing Address
Entity Name: Mailing Address

Map ID
Direction
Distance
Elevation

MAP FINDINGS

Site

Database(s)

EDR ID Number
EPA ID Number

ST JOSEPH HOSPITAL OUTPATIENT PAVIL (Continued)

S113086941

Entity Title:	Not reported
Affiliation Address:	1140 W La Veta Ave Ste 400
Affiliation City:	Orange
Affiliation State:	CA
Affiliation Country:	Not reported
Affiliation Zip:	92868
Affiliation Phone:	Not reported
Affiliation Type Desc:	Legal Owner
Entity Name:	St Joseph Health System
Entity Title:	Not reported
Affiliation Address:	1100 W. Stewart Drive
Affiliation City:	Orange
Affiliation State:	CA
Affiliation Country:	United States
Affiliation Zip:	92868
Affiliation Phone:	(714) 771-8255
Affiliation Type Desc:	Operator
Entity Name:	St. Joseph Hospital Outpatient Pavilion
Entity Title:	Not reported
Affiliation Address:	Not reported
Affiliation City:	Not reported
Affiliation State:	Not reported
Affiliation Country:	Not reported
Affiliation Zip:	Not reported
Affiliation Phone:	(714) 569-0326
Affiliation Type Desc:	Environmental Contact
Entity Name:	Michelle Gandara
Entity Title:	Not reported
Affiliation Address:	1140 W. La Veta, Ste 400
Affiliation City:	Orange
Affiliation State:	CA
Affiliation Country:	Not reported
Affiliation Zip:	92868
Affiliation Phone:	Not reported
Affiliation Type Desc:	Identification Signer
Entity Name:	Michelle Gandara
Entity Title:	General Manager
Affiliation Address:	Not reported
Affiliation City:	Not reported
Affiliation State:	Not reported
Affiliation Country:	Not reported
Affiliation Zip:	Not reported
Affiliation Phone:	Not reported
Affiliation Type Desc:	Parent Corporation
Entity Name:	St Joseph Hospital Outpatient Pavil
Entity Title:	Not reported
Affiliation Address:	Not reported
Affiliation City:	Not reported
Affiliation State:	Not reported
Affiliation Country:	Not reported
Affiliation Zip:	Not reported
Affiliation Phone:	Not reported

Map ID
Direction
Distance
Elevation

MAP FINDINGS

Site

Database(s)

EDR ID Number
EPA ID Number

ST JOSEPH HOSPITAL OUTPATIENT PAVIL (Continued)

S113086941

Affiliation Type Desc: UST Property Owner Name
Entity Name: St Joseph Hospital of Orange
Entity Title: Not reported
Affiliation Address: 1100 W. Stewart Dr.
Affiliation City: Orange
Affiliation State: CA
Affiliation Country: United States
Affiliation Zip: 92868
Affiliation Phone: (714) 771-8000

I56
SSE
1/8-1/4
0.181 mi.
958 ft.

ST JOSEPH HOSPITAL OUTPATIENT PAVIL
1140 W LA VETA AVE
ORANGE, CA 92868

UST U004264427
N/A

Site 10 of 14 in cluster I

Relative:
Higher
Actual:
160 ft.

UST:
Name: ST JOSEPH HOSPITAL OUTPATIENT PAVIL
Address: 1140 W LA VETA AVE
City,State,Zip: ORANGE, CA 92868
Facility ID: FA0036463
Permitting Agency: Orange County Environmental Health
Latitude: 33.77937
Longitude: -117.86515

I57
SSE
1/8-1/4
0.181 mi.
958 ft.

ST JOSEPH MEDICAL OFFICE BLDG
1140 W LA VETA
ORANGE, CA 92668

SWEEPS UST S101588913
CA FID UST N/A

Site 11 of 14 in cluster I

Relative:
Higher
Actual:
160 ft.

SWEEPS UST:
Name: ST JOSEPH MEDICAL OFFICE BLDG
Address: 1140 W LA VETA
City: ORANGE
Status: Active
Comp Number: 800061
Number: 1
Board Of Equalization: Not reported
Referral Date: 07-12-93
Action Date: 04-06-94
Created Date: 03-03-92
Owner Tank Id: Not reported
SWRCB Tank Id: 30-030-800061-000001
Tank Status: A
Capacity: 3000
Active Date: 07-12-93
Tank Use: M.V. FUEL
STG: P
Content: DIESEL
Number Of Tanks: 1

CA FID UST:
Facility ID: 30000124
Regulated By: UTNKA

Map ID
Direction
Distance
Elevation

MAP FINDINGS

Site

Database(s)

EDR ID Number
EPA ID Number

ST JOSEPH MEDICAL OFFICE BLDG (Continued)

S101588913

Regulated ID: Not reported
Cortese Code: Not reported
SIC Code: Not reported
Facility Phone: 7145421817
Mail To: Not reported
Mailing Address: 1100 W STEWART
Mailing Address 2: Not reported
Mailing City,St,Zip: ORANGE 92668
Contact: Not reported
Contact Phone: Not reported
DUNs Number: Not reported
NPDES Number: Not reported
EPA ID: Not reported
Comments: Not reported
Status: Active

J58
South
1/8-1/4
0.198 mi.
1048 ft.

PACIFIC BELL
500 S MAIN ST
ORANGE, CA 92868

Site 1 of 2 in cluster J

RCRA NonGen / NLR **1000250046**
FINDS **CAD980882641**
ECHO

Relative:
Lower

Actual:
153 ft.

RCRA NonGen / NLR:
Date form received by agency: 1997-09-09 00:00:00.0
Facility name: PACIFIC BELL
Facility address: 500 S MAIN ST
ORANGE, CA 92868
EPA ID: CAD980882641
Mailing address: 1854 N NEVILLE
ORANGE, CA 92665
Contact: ENVIRONMENTAL MANAGER
Contact address: 500 S MAIN ST
ORANGE, CA 92668
Contact country: US
Contact telephone: 714-974-6680
Contact email: Not reported
EPA Region: 09
Classification: Non-Generator
Description: Handler: Non-Generators do not presently generate hazardous waste

Owner/Operator Summary:
Owner/operator name: NOT REQUIRED
Owner/operator address: NOT REQUIRED
NOT REQUIRED, ME 99999
Owner/operator country: Not reported
Owner/operator telephone: 415-555-1212
Owner/operator email: Not reported
Owner/operator fax: Not reported
Owner/operator extension: Not reported
Legal status: Private
Owner/Operator Type: Owner
Owner/Op start date: Not reported
Owner/Op end date: Not reported

Handler Activities Summary:
U.S. importer of hazardous waste: No
Mixed waste (haz. and radioactive): No

Map ID
Direction
Distance
Elevation

MAP FINDINGS

Site

Database(s)

EDR ID Number
EPA ID Number

PACIFIC BELL (Continued)

1000250046

Recycler of hazardous waste: No
Transporter of hazardous waste: No
Treater, storer or disposer of HW: No
Underground injection activity: No
On-site burner exemption: No
Furnace exemption: No
Used oil fuel burner: No
Used oil processor: No
User oil refiner: No
Used oil fuel marketer to burner: No
Used oil Specification marketer: No
Used oil transfer facility: No
Used oil transporter: No

Historical Generators:

Date form received by agency: 1996-09-01 00:00:00.0
Site name: PACIFIC BELL
Classification: Small Quantity Generator

Date form received by agency: 1984-04-16 00:00:00.0
Site name: PACIFIC BELL
Classification: Large Quantity Generator

Violation Status: No violations found

FINDS:

Registry ID: 110008264653
Facility URL: http://ofmpub.epa.gov/enviro/fii_query_detail.disp_program_facility?p_registry_id=110008264653

Environmental Interest/Information System:

RCRAInfo is a national information system that supports the Resource Conservation and Recovery Act (RCRA) program through the tracking of events and activities related to facilities that generate, transport, and treat, store, or dispose of hazardous waste. RCRAInfo allows RCRA program staff to track the notification, permit, compliance, and corrective action activities required under RCRA.

[Click this hyperlink](#) while viewing on your computer to access additional FINDS: detail in the EDR Site Report.

ECHO:

Envid: 1000250046
Registry ID: 110008264653
DFR URL: <http://echo.epa.gov/detailed-facility-report?fid=110008264653>
Name: PACIFIC BELL
Address: 500 S MAIN ST
City,State,Zip: ORANGE, CA 92868

Map ID
Direction
Distance
Elevation

MAP FINDINGS

Site

Database(s)

EDR ID Number
EPA ID Number

I59
SE
1/8-1/4
0.206 mi.
1088 ft.
CENTRUM NORTH
1120 W. LA VETA
ORANGE, CA 92668
Site 12 of 14 in cluster I

SWEEPS UST
S106924169
N/A

Relative: SWEEPS UST:
Higher Name: CENTRUM NORTH
Address: 1120 W. LA VETA
Actual: City: ORANGE
162 ft. Status: Active
Comp Number: 800069
Number: 1
Board Of Equalization: Not reported
Referral Date: 01-25-94
Action Date: 04-13-94
Created Date: 01-25-94
Owner Tank Id: 1
SWRCB Tank Id: 30-030-800069-800069
Tank Status: A
Capacity: 1000
Active Date: 01-25-94
Tank Use: M.V. FUEL
STG: P
Content: DIESEL
Number Of Tanks: 1

I60
SE
1/8-1/4
0.206 mi.
1088 ft.
CENTRUM NORTH
1120 W. LA VETA AVE
ORANGE, CA 92868
Site 13 of 14 in cluster I

UST
U003782095
N/A

Relative: UST:
Higher Name: CENTRUM NORTH
Address: 1120 W. LA VETA AVE
Actual: City,State,Zip: ORANGE, CA 92868
162 ft. Facility ID: 30-030-800069
Permitting Agency: ORANGE, CITY OF
Latitude: 33.7813888
Longitude: -117.8629012

I61
SE
1/8-1/4
0.206 mi.
1088 ft.
SPINE & SPORTS SURGICAL CENTER LLC
1120 W LA VETA AVE STE 330
ORANGE, CA 92868
Site 14 of 14 in cluster I

RCRA NonGen / NLR
1024863809
CAL000432359

Relative: RCRA NonGen / NLR:
Higher Date form received by agency: 2017-11-30 00:00:00.0
Facility name: SPINE & SPORTS SURGICAL CENTER LLC
Actual: Facility address: 1120 W LA VETA AVE STE 330
162 ft. ORANGE, CA 92868
EPA ID: CAL000432359
Contact: LAURIE CHING
Contact address: 1120 W LA VETA AVE STE 330
ORANGE, CA 92868
Contact country: Not reported

Map ID
Direction
Distance
Elevation

MAP FINDINGS

Site

Database(s)

EDR ID Number
EPA ID Number

SPINE & SPORTS SURGICAL CENTER LLC (Continued)

1024863809

Contact telephone: 714-332-5480
Contact email: KCHING@RESTOREORTHOPEDICS.COM
EPA Region: 09
Classification: Non-Generator
Description: Handler: Non-Generators do not presently generate hazardous waste

Owner/Operator Summary:

Owner/operator name: GREGORY D CARLSON MD
Owner/operator address: 1120 W LA VETA AVE STE 330
ORANGE, CA 92868
Owner/operator country: Not reported
Owner/operator telephone: 271-598-1745
Owner/operator email: Not reported
Owner/operator fax: Not reported
Owner/operator extension: Not reported
Legal status: Other
Owner/Operator Type: Owner
Owner/Op start date: Not reported
Owner/Op end date: Not reported

Owner/operator name: LAURIE CHING
Owner/operator address: 1120 W LA VETA AVE STE 330
ORANGE, CA 92868
Owner/operator country: Not reported
Owner/operator telephone: 714-332-5480
Owner/operator email: Not reported
Owner/operator fax: Not reported
Owner/operator extension: Not reported
Legal status: Other
Owner/Operator Type: Operator
Owner/Op start date: Not reported
Owner/Op end date: Not reported

Handler Activities Summary:

U.S. importer of hazardous waste: No
Mixed waste (haz. and radioactive): No
Recycler of hazardous waste: No
Transporter of hazardous waste: Yes
Treater, storer or disposer of HW: No
Underground injection activity: No
On-site burner exemption: No
Furnace exemption: No
Used oil fuel burner: No
Used oil processor: No
Used oil refiner: No
Used oil fuel marketer to burner: No
Used oil Specification marketer: No
Used oil transfer facility: No
Used oil transporter: No

Violation Status: No violations found

Map ID
Direction
Distance
Elevation

MAP FINDINGS

EDR ID Number
EPA ID Number

K62
North
1/8-1/4
0.207 mi.
1092 ft.
THE TUNE-UP CENTER
193 S MAIN
ORANGE, CA 92668
Site 1 of 5 in cluster K

LUST
S101589704
CERS HAZ WASTE
N/A
SWEEPS UST
CA FID UST
CERS

Relative:
Higher

Actual:
162 ft.

LUST:

Name: TUNE UP CENTER
Address: 193 S MAIN ST
City,State,Zip: ORANGE, CA 92868
Lead Agency: ORANGE, CITY OF
Case Type: LUST Cleanup Site
Geo Track: http://geotracker.waterboards.ca.gov/profile_report.asp?global_id=T0605999017
Global Id: T0605999017
Latitude: 33.786261
Longitude: -117.866914
Status: Completed - Case Closed
Status Date: 01/25/1999
Case Worker: KD
RB Case Number: 083003729T
Local Agency: ORANGE, CITY OF
File Location: Not reported
Local Case Number: Not reported
Potential Media Affect: Soil
Potential Contaminants of Concern: Other Solvent or Non-Petroleum Hydrocarbon
Site History: Not reported

LUST:

Global Id: T0605999017
Contact Type: Local Agency Caseworker
Contact Name: KATHY DASCOMB
Organization Name: ORANGE, CITY OF
Address: 2009 EAST EDINGER AVENUE
City: SANTA ANA
Email: kdascomb@cityoforange.org
Phone Number: 7146673773

Global Id: T0605999017
Contact Type: Regional Board Caseworker
Contact Name: PATRICIA HANNON
Organization Name: SANTA ANA RWQCB (REGION 8)
Address: 3737 MAIN STREET, SUITE 500
City: RIVERSIDE
Email: patricia.hannon@waterboards.ca.gov
Phone Number: Not reported

LUST:

Global Id: T0605999017
Action Type: Other
Date: 01/25/1999
Action: Leak Reported

Global Id: T0605999017
Action Type: ENFORCEMENT
Date: 01/25/1999
Action: Closure/No Further Action Letter

Global Id: T0605999017
Action Type: Other

Map ID
Direction
Distance
Elevation

MAP FINDINGS

Site

Database(s)

EDR ID Number
EPA ID Number

THE TUNE-UP CENTER (Continued)

S101589704

Date: 10/05/1998
Action: Leak Discovery

Global Id: T0605999017
Action Type: Other
Date: 10/05/1998
Action: Leak Stopped

LUST:

Global Id: T0605999017
Status: Open - Case Begin Date
Status Date: 10/05/1998

Global Id: T0605999017
Status: Completed - Case Closed
Status Date: 01/25/1999

CERS HAZ WASTE:

Name: MAIN AUTO CARE
Address: 193 S MAIN ST
City,State,Zip: ORANGE, CA 92868
Site ID: 411723
CERS ID: 10566748
CERS Description: Hazardous Waste Generator

SWEEPS UST:

Name: THE TUNE-UP CENTER
Address: 193 S MAIN
City: ORANGE
Status: Active
Comp Number: 800043
Number: 2
Board Of Equalization: Not reported
Referral Date: 05-17-93
Action Date: 05-17-93
Created Date: 05-03-91
Owner Tank Id: Not reported
SWRCB Tank Id: 30-030-800043-000001
Tank Status: A
Capacity: 1000
Active Date: 05-17-93
Tank Use: OIL
STG: W
Content: WASTE OIL
Number Of Tanks: 1

CA FID UST:

Facility ID: 30017926
Regulated By: UTKNA
Regulated ID: Not reported
Cortese Code: Not reported
SIC Code: Not reported
Facility Phone: 7146331876
Mail To: Not reported

Map ID
Direction
Distance
Elevation

MAP FINDINGS

Site

Database(s)

EDR ID Number
EPA ID Number

THE TUNE-UP CENTER (Continued)

S101589704

Mailing Address: 193 S MAIN
Mailing Address 2: Not reported
Mailing City,St,Zip: ORANGE 92668
Contact: Not reported
Contact Phone: Not reported
DUNS Number: Not reported
NPDES Number: Not reported
EPA ID: Not reported
Comments: Not reported
Status: Active

CERS:

Name: MAIN AUTO CARE
Address: 193 S MAIN ST
City,State,Zip: ORANGE, CA 92868
Site ID: 411723
CERS ID: 10566748
CERS Description: Chemical Storage Facilities

Violations:

Site ID: 411723
Site Name: MAIN AUTO CARE
Violation Date: 01-18-2019
Citation: HSC 6.5 25160.2 - California Health and Safety Code, Chapter 6.5, Section(s) 25160.2
Violation Description: Failure of a generator of hazardous waste that meets the conditions to be transported on a consolidated manifest to comply with one or more of the required consolidated manifesting procedures and retain copies of receipts for three years.
Violation Notes: Disposal documentation for the waste antifreeze was not available for review. Please provide me copies of manifests for disposal of the waste coolant within 30 days.
Violation Division: Orange County Environmental Health
Violation Program: HW
Violation Source: CERS

Site ID: 411723
Site Name: MAIN AUTO CARE
Violation Date: 01-18-2019
Citation: 22 CCR 12 66262.34(f) - California Code of Regulations, Title 22, Chapter 12, Section(s) 66262.34(f)
Violation Description: Failure to properly label hazardous waste accumulation containers and portable tanks with the following requirements: "Hazardous Waste", name and address of the generator, physical and chemical characteristics of the Hazardous Waste, and starting accumulation date.
Violation Notes: Returned to compliance on 01/18/2019. Hazardous waste containers were observed not labeled properly. Hazardous waste labels were provided, filled out and placed onto the containers during this inspection, violation 1400 is corrected on site. Please ensure all containers containing hazardous waste are labeled as hazardous waster from the start of accumulation.
Violation Division: Orange County Environmental Health
Violation Program: HW
Violation Source: CERS

Site ID: 411723

Map ID
Direction
Distance
Elevation

MAP FINDINGS

Site

Database(s)

EDR ID Number
EPA ID Number

THE TUNE-UP CENTER (Continued)

S101589704

Site Name: MAIN AUTO CARE
Violation Date: 09-29-2015
Citation: HSC 6.95 25507 - California Health and Safety Code, Chapter 6.95, Section(s) 25507
Violation Description: Failure to adequately establish and implement a business plan when storing/handling a hazardous material at or above reportable quantities.
Violation Notes: Returned to compliance on 10/15/2015.
Violation Division: Orange City Fire Department
Violation Program: HMRRP
Violation Source: CERS

Evaluation:

Eval General Type: Compliance Evaluation Inspection
Eval Date: 09-29-2015
Violations Found: Yes
Eval Type: Routine done by local agency
Eval Notes: violations noted
Eval Division: Orange City Fire Department
Eval Program: HMRRP
Eval Source: CERS

Eval General Type: Compliance Evaluation Inspection
Eval Date: 10-01-2018
Violations Found: No
Eval Type: Routine done by local agency
Eval Notes: field verification
Eval Division: Orange City Fire Department
Eval Program: HMRRP
Eval Source: CERS

Eval General Type: Other/Unknown
Eval Date: 09-16-2015
Violations Found: No
Eval Type: Other, not routine, done by local agency
Eval Notes: Anna called to have ownership ID corrected to Inc. She stated her company was an Inc. She had made the request before, but was still receiving mail addressed to her as the owner. RUR submitted to correct.
Eval Division: Orange County Environmental Health
Eval Program: HW
Eval Source: CERS

Eval General Type: Compliance Evaluation Inspection
Eval Date: 01-18-2019
Violations Found: Yes
Eval Type: Routine done by local agency
Eval Notes: On site to conduct a routine Hazardous Waste inspection. The facility is a Large Quantity Generator of Non-RCRA Hazardous Waste (> 270 gal/month). Walked throughout the facility and observed the facility's Hazardous Waste storage area. The used oil container was not properly labeled. Hazardous waste labels were provided and placed on the container, violation corrected on site. Hazardous waste containers were observed stored closed. The perimeter of the facility was walked and the municipal trash dumpster was observed. There are no signs of illegal disposal. Manifests for used oil and filters were available for review, but not manifests for the waste coolant. Mr. Bitar stated

Map ID
Direction
Distance
Elevation

MAP FINDINGS

Site

Database(s)

EDR ID Number
EPA ID Number

THE TUNE-UP CENTER (Continued)

S101589704

Toxguard hauls waste coolant offsite. Please provide me copies of manifests for disposal of the waste coolant within 30 days. The facility's EPA ID number is active. Employees are trained. Contingency plan was available for review, spill response notification was discussed. This [Truncated]

Eval Division: Orange County Environmental Health
Eval Program: HW
Eval Source: CERS

Eval General Type: Other/Unknown
Eval Date: 03-29-2017
Violations Found: No
Eval Type: Other, not routine, done by local agency
Eval Notes: CERS Accepted
Eval Division: Orange County Environmental Health
Eval Program: HW
Eval Source: CERS

Eval General Type: Compliance Evaluation Inspection
Eval Date: 01-11-2016
Violations Found: No
Eval Type: Routine done by local agency
Eval Notes: On site for a routine non-RCRA (CA regulated) hazardous waste large quantity generator (LQG) inspection. Troy Bitar, manager, was present for the inspection and provided consent to inspect. The facility's operations and the waste generated were discussed. The inspection included a walk of the facility's outside perimeter and its trash storage areas. I did not observe hazardous waste in the facility's trash or as run off on the ground. A hazardous waste large quantity generator (LQG) is any business that generates greater than 1000 kg (roughly 275 gallons) of hazardous waste in any month. The storage of the facility's hazardous waste was inspected. Proper accumulation time for waste storage was observed. Adequate aisle space was observed. The receipts for the removal of the facility's hazardous waste were on site and available for review. The records for the last year were reviewed. The facility had a Business Emergency Plan, which provided spill [Truncated]

Eval Division: Orange County Environmental Health
Eval Program: HW
Eval Source: CERS

Coordinates:
Site ID: 411723
Facility Name: MAIN AUTO CARE
Env Int Type Code: HMBP
Program ID: 10566748
Coord Name: Not reported
Ref Point Type Desc: Center of a facility or station.
Latitude: 33.786270
Longitude: -117.866920

Affiliation:
Affiliation Type Desc: Document Preparer
Entity Name: Anny Bitar
Entity Title: Not reported
Affiliation Address: Not reported

Map ID
Direction
Distance
Elevation

MAP FINDINGS

Site

Database(s)

EDR ID Number
EPA ID Number

THE TUNE-UP CENTER (Continued)

S101589704

Affiliation City: Not reported
Affiliation State: Not reported
Affiliation Country: Not reported
Affiliation Zip: Not reported
Affiliation Phone: Not reported

Affiliation Type Desc: Environmental Contact
Entity Name: Troy Bitar
Entity Title: Not reported
Affiliation Address: 193 s main st
Affiliation City: orange
Affiliation State: CA
Affiliation Country: Not reported
Affiliation Zip: 92868
Affiliation Phone: Not reported

Affiliation Type Desc: Facility Mailing Address
Entity Name: Mailing Address
Entity Title: Not reported
Affiliation Address: 193 S MAIN ST
Affiliation City: ORANGE
Affiliation State: CA
Affiliation Country: Not reported
Affiliation Zip: 92868
Affiliation Phone: Not reported

Affiliation Type Desc: Parent Corporation
Entity Name: MAIN AUTO CARE
Entity Title: Not reported
Affiliation Address: Not reported
Affiliation City: Not reported
Affiliation State: Not reported
Affiliation Country: Not reported
Affiliation Zip: Not reported
Affiliation Phone: Not reported

Affiliation Type Desc: Identification Signer
Entity Name: Anny Bitar
Entity Title: Owner
Affiliation Address: Not reported
Affiliation City: Not reported
Affiliation State: Not reported
Affiliation Country: Not reported
Affiliation Zip: Not reported
Affiliation Phone: Not reported

Affiliation Type Desc: Legal Owner
Entity Name: MAIN AUTO CARE INC
Entity Title: Not reported
Affiliation Address: 193 s main st
Affiliation City: ORANGE
Affiliation State: CA
Affiliation Country: United States
Affiliation Zip: 92868
Affiliation Phone: (714) 296-1992

Affiliation Type Desc: Operator

Map ID
Direction
Distance
Elevation

MAP FINDINGS

Site

Database(s)

EDR ID Number
EPA ID Number

THE TUNE-UP CENTER (Continued)

S101589704

Entity Name: Anny Bitar
Entity Title: Not reported
Affiliation Address: Not reported
Affiliation City: Not reported
Affiliation State: Not reported
Affiliation Country: Not reported
Affiliation Zip: Not reported
Affiliation Phone: (714) 639-9235

Affiliation Type Desc: CUPA District
Entity Name: Orange County Env Health
Entity Title: Not reported
Affiliation Address: 1241 East Dyer RoadSuite 120
Affiliation City: Santa Ana
Affiliation State: CA
Affiliation Country: Not reported
Affiliation Zip: 92705-5611
Affiliation Phone: (714) 433-6000

Name: TUNE UP CENTER
Address: 193 S MAIN ST
City,State,Zip: ORANGE, CA 92868
Site ID: 254530
CERS ID: T0605999017
CERS Description: Leaking Underground Storage Tank Cleanup Site

Affiliation:
Affiliation Type Desc: Local Agency Caseworker
Entity Name: KATHY DASCOMB - ORANGE, CITY OF
Entity Title: Not reported
Affiliation Address: 2009 EAST EDINGER AVENUE
Affiliation City: SANTA ANA
Affiliation State: CA
Affiliation Country: Not reported
Affiliation Zip: Not reported
Affiliation Phone: 7146673773

Affiliation Type Desc: Regional Board Caseworker
Entity Name: PATRICIA HANNON - SANTA ANA RWQCB (REGION 8)
Entity Title: Not reported
Affiliation Address: 3737 MAIN STREET, SUITE 500
Affiliation City: RIVERSIDE
Affiliation State: CA
Affiliation Country: Not reported
Affiliation Zip: Not reported
Affiliation Phone: Not reported

Map ID
Direction
Distance
Elevation

MAP FINDINGS

Site

Database(s)

EDR ID Number
EPA ID Number

K63
North
1/8-1/4
0.207 mi.
1092 ft.

MAIN AUTO CARE INC.
193 S MAIN ST
ORANGE, CA 92868

RCRA NonGen / NLR

1024823369
CAL000343976

Site 2 of 5 in cluster K

Relative:
Higher

RCRA NonGen / NLR:

Actual:
162 ft.

Date form received by agency: 2009-06-16 00:00:00.0
Facility name: MAIN AUTO CARE INC.
Facility address: 193 S MAIN ST
ORANGE, CA 92868-2842
EPA ID: CAL000343976
Contact: ANNY BITAR
Contact address: 193 S MAIN ST
ORANGE, CA 92868
Contact country: Not reported
Contact telephone: 714-639-9235
Contact email: MAINAUTOCARE@YAHOO.COM
EPA Region: 09
Classification: Non-Generator
Description: Handler: Non-Generators do not presently generate hazardous waste

Owner/Operator Summary:

Owner/operator name: ANNY BITAR
Owner/operator address: 193 S MAIN ST
ORANGE, CA 92868
Owner/operator country: Not reported
Owner/operator telephone: 714-639-9235
Owner/operator email: Not reported
Owner/operator fax: Not reported
Owner/operator extension: Not reported
Legal status: Other
Owner/Operator Type: Operator
Owner/Op start date: Not reported
Owner/Op end date: Not reported

Owner/operator name: ANNY BITAR
Owner/operator address: MAIN AUTO CARE, INC
ORANGE, CA 92868
Owner/operator country: Not reported
Owner/operator telephone: 714-639-9235
Owner/operator email: Not reported
Owner/operator fax: Not reported
Owner/operator extension: Not reported
Legal status: Other
Owner/Operator Type: Owner
Owner/Op start date: Not reported
Owner/Op end date: Not reported

Handler Activities Summary:

U.S. importer of hazardous waste: No
Mixed waste (haz. and radioactive): No
Recycler of hazardous waste: No
Transporter of hazardous waste: Yes
Treater, storer or disposer of HW: No
Underground injection activity: No
On-site burner exemption: No
Furnace exemption: No

Map ID
Direction
Distance
Elevation

MAP FINDINGS

Site

Database(s)

EDR ID Number
EPA ID Number

MAIN AUTO CARE INC. (Continued)

1024823369

Used oil fuel burner: No
Used oil processor: No
User oil refiner: No
Used oil fuel marketer to burner: No
Used oil Specification marketer: No
Used oil transfer facility: No
Used oil transporter: No

Violation Status: No violations found

K64
North
1/8-1/4
0.209 mi.
1104 ft.

TUNE UP CENTER
193 MAIN ST
ORANGE, CA 92868
Site 3 of 5 in cluster K

LUST S104539422
N/A

Relative:
Higher

LUST REG 8:

Actual:
162 ft.

Name: TUNE UP CENTER
Address: 193 MAIN ST
City: ORANGE
Region: 8
County: Orange
Regional Board: Santa Ana Region
Facility Status: Case Closed
Case Number: 083003729T
Local Case Num: Not reported
Case Type: Soil only
Substance: Hydrocarbons
Qty Leaked: Not reported
Abate Method: Not reported
Cross Street: Not reported
Enf Type: CLOS
Funding: Not reported
How Discovered: Tank Closure
How Stopped: Not reported
Leak Cause: UNK
Leak Source: UNK
Global ID: T0605999017
How Stopped Date: 10/5/1998
Enter Date: Not reported
Date Confirmation of Leak Began: Not reported
Date Preliminary Assessment Began: Not reported
Discover Date: 10/5/1998
Enforcement Date: Not reported
Close Date: 1/25/1999
Date Prelim Assessment Workplan Submitted: Not reported
Date Pollution Characterization Began: Not reported
Date Remediation Plan Submitted: Not reported
Date Remedial Action Underway: Not reported
Date Post Remedial Action Monitoring: Not reported
Enter Date: Not reported
GW Qualifies: Not reported
Soil Qualifies: Not reported
Operator: Not reported
Facility Contact: Not reported
Interim: Not reported
Oversite Program: LUST
Latitude: 33.7895
Longitude: -117.866664

Map ID
Direction
Distance
Elevation

MAP FINDINGS

Site

Database(s)

EDR ID Number
EPA ID Number

TUNE UP CENTER (Continued)

S104539422

MTBE Date: Not reported
Max MTBE GW: Not reported
MTBE Concentration: 0
Max MTBE Soil: Not reported
MTBE Fuel: 0
MTBE Tested: Not Required to be Tested.
MTBE Class: *
Staff: RS
Staff Initials: KAT
Lead Agency: Regional Board
Local Agency: Orange, Orange County
Hydr Basin #: COASTAL PLAIN OF ORA
Beneficial: Not reported
Priority: Not reported
Cleanup Fund Id: Not reported
Work Suspended: No
Summary: Not reported

K65
North
1/8-1/4
0.217 mi.
1148 ft.

ORANGE INDEPENDENT
187 S MAIN ST
ORANGE, CA 92868

CERS HAZ WASTE
HAZNET
CERS
HWTS

S113037604
N/A

Site 4 of 5 in cluster K

Relative:
Higher

CERS HAZ WASTE:

Actual:
162 ft.

Name: ORANGE INDEPENDENT
Address: 187 S MAIN ST
City,State,Zip: ORANGE, CA 92868
Site ID: 411958
CERS ID: 10517449
CERS Description: Hazardous Waste Generator

HAZNET:

Name: ORANGE INDEPENDENT
Address: 187 S MAIN ST
Address 2: Not reported
City,State,Zip: ORANGE, CA 928680000
Contact: RICK WEBER
Telephone: 7146337161
Mailing Name: Not reported
Mailing Address: 187 S MAIN ST

Year: 2017
Gepaid: CAL000039923
TSD EPA ID: CAL000330453
CA Waste Code: 352 - Other organic solids
Disposal Method: H010 - Metals Recovery Including Retoring,Smelting,Chemicals,Ect
Tons: 0.2

Year: 2002
Gepaid: CAL000039923
TSD EPA ID: CAT000613893
CA Waste Code: 134 - Aqueous solution with total organic residues less than 10 percent
Disposal Method: H01 - Transfer Station
Tons: 0.042

Year: 2000

Map ID
Direction
Distance
Elevation

MAP FINDINGS

Site

Database(s)

EDR ID Number
EPA ID Number

ORANGE INDEPENDENT (Continued)

S113037604

Gepaid: CAL000039923
TSD EPA ID: CAD099452708
CA Waste Code: 222 - Oil/water separation sludge
Disposal Method: H01 - Transfer Station
Tons: 0.221

Year: 1993
Gepaid: CAL000039923
TSD EPA ID: CAT080013352
CA Waste Code: 135 - Unspecified aqueous solution
Disposal Method: R01 - Recycler
Tons: 0.735

Additional Info:

Year: 2017
Gen EPA ID: CAL000039923

Shipment Date: 20170418
Creation Date: 5/20/2018 18:31:05
Receipt Date: 20170418
Manifest ID: 017265131JJK
Trans EPA ID: CAL000330453
Trans Name: CLEANTECH ENVIRONMENTAL
Trans 2 EPA ID: Not reported
Trans 2 Name: Not reported
TSDF EPA ID: CAL000330453
Trans Name: CLEANTECH ENVIRONMENTAL
TSDF Alt EPA ID: Not reported
TSDF Alt Name: Not reported
CA Waste Code: 352 - Other organic solids
RCRA Code: Not reported
Disposal Method: H010 - Metals Recovery Including Retoring,Smelting,Chemicals,Ect
Quantity Tons: 0.2
Waste Quantity: 400
Quantity Unit: P
Additional Code 1: Not reported
Additional Code 2: Not reported
Additional Code 3: Not reported
Additional Code 4: Not reported
Additional Code 5: Not reported

Additional Info:

Year: 1993
Gen EPA ID: CAL000039923

Shipment Date: 19931021
Creation Date: 3/25/1996 0:00:00
Receipt Date: 19931021
Manifest ID: 93149923
Trans EPA ID: CAD028277036
Trans Name: Not reported
Trans 2 EPA ID: Not reported
Trans 2 Name: Not reported
TSDF EPA ID: CAT080013352
Trans Name: Not reported

Map ID
Direction
Distance
Elevation

MAP FINDINGS

Site

Database(s)

EDR ID Number
EPA ID Number

ORANGE INDEPENDENT (Continued)

S113037604

TSDF Alt EPA ID: Not reported
TSDF Alt Name: Not reported
CA Waste Code: 135 - Unspecified aqueous solution
RCRA Code: Not reported
Disposal Method: R01 - Recycler
Quantity Tons: 0.735
Waste Quantity: 175
Quantity Unit: G
Additional Code 1: Not reported
Additional Code 2: Not reported
Additional Code 3: Not reported
Additional Code 4: Not reported
Additional Code 5: Not reported

Additional Info:

Year: 2000
Gen EPA ID: CAL000039923

Shipment Date: 20000515
Creation Date: 6/21/2000 0:00:00
Receipt Date: 20000516
Manifest ID: 99404423
Trans EPA ID: ILD984908202
Trans Name: Not reported
Trans 2 EPA ID: Not reported
Trans 2 Name: Not reported
TSDF EPA ID: CAD099452708
Trans Name: Not reported
TSDF Alt EPA ID: CAD099452708
TSDF Alt Name: Not reported
CA Waste Code: 222 - Oil/water separation sludge
RCRA Code: Not reported
Disposal Method: H01 - Transfer Station
Quantity Tons: 0.221
Waste Quantity: 53
Quantity Unit: G
Additional Code 1: Not reported
Additional Code 2: Not reported
Additional Code 3: Not reported
Additional Code 4: Not reported
Additional Code 5: Not reported

Additional Info:

Year: 2002
Gen EPA ID: CAL000039923

Shipment Date: 20020806
Creation Date: 3/13/2003 18:31:17
Receipt Date: 20020809
Manifest ID: 21749833
Trans EPA ID: SCR000075150
Trans Name: Not reported
Trans 2 EPA ID: Not reported
Trans 2 Name: Not reported
TSDF EPA ID: CAT000613893
Trans Name: Not reported

Map ID
Direction
Distance
Elevation

MAP FINDINGS

Site

Database(s)

EDR ID Number
EPA ID Number

ORANGE INDEPENDENT (Continued)

S113037604

TSDF Alt EPA ID: Not reported
TSDF Alt Name: Not reported
CA Waste Code: 134 - Aqueous solution with <10% total organic residues
RCRA Code: Not reported
Disposal Method: H01 - Transfer Station
Quantity Tons: 0.042
Waste Quantity: 10
Quantity Unit: G
Additional Code 1: Not reported
Additional Code 2: Not reported
Additional Code 3: Not reported
Additional Code 4: Not reported
Additional Code 5: Not reported

CERS:

Name: ORANGE INDEPENDENT
Address: 187 S MAIN ST
City,State,Zip: ORANGE, CA 92868
Site ID: 411958
CERS ID: 10517449
CERS Description: Chemical Storage Facilities

Violations:

Site ID: 411958
Site Name: ORANGE INDEPENDENT
Violation Date: 05-08-2018
Citation: HSC 6.95 25508(a)(1) - California Health and Safety Code, Chapter 6.95, Section(s) 25508(a)(1)
Violation Description: Failure to complete and electronically submit hazardous material inventory information for all reportable hazardous materials on site at or above reportable quantities.
Violation Notes: Returned to compliance on 05/08/2018.
Violation Division: Orange City Fire Department
Violation Program: HMRRP
Violation Source: CERS

Evaluation:

Eval General Type: Compliance Evaluation Inspection
Eval Date: 02-03-2016
Violations Found: No
Eval Type: Routine done by local agency
Eval Notes: On site for a routine hazardous waste inspection. Doris Weber, office manager, was present for the inspection and provided consent to inspect. I did not observe hazardous waste in the facility's trash or as run off on the ground. The storage of the shop's hazardous waste was inspected. Used oil, used oil filters, and used antifreeze (approximately 10 gallons), was in storage on site. The storage containers were closed and labeled with the required information. However, the labels were fading. New labels were provided. The receipts for the removal of the facility's hazardous waste was on site and available for inspection. The records for the last year were reviewed. A hazardous waste emergency response card was posted in the office.
Eval Division: Orange County Environmental Health
Eval Program: HW
Eval Source: CERS

Map ID
Direction
Distance
Elevation

MAP FINDINGS

Site

Database(s)

EDR ID Number
EPA ID Number

ORANGE INDEPENDENT (Continued)

S113037604

Eval General Type: Compliance Evaluation Inspection
Eval Date: 05-08-2018
Violations Found: Yes
Eval Type: Routine done by local agency
Eval Notes: field verification
Eval Division: Orange City Fire Department
Eval Program: HMRRP
Eval Source: CERS

Eval General Type: Compliance Evaluation Inspection
Eval Date: 08-28-2019
Violations Found: No
Eval Type: Routine done by local agency
Eval Notes: On site to conduct a routine Hazardous Waste inspection. Met with Rick Weber, President. The facility is a Small Quantity Generator of automotive repair wastes. Walked throughout the facility and observed the facility's Hazardous Waste storage area. Hazardous waste containers were observed properly labeled and stored closed. The perimeter of the facility was walked and the municipal trash dumpster was observed. There are no signs of illegal disposal. Hazardous waste manifests were available for review. The facility's EPA ID number is active. Emergency plan is maintained on site. No hazardous waste violations were observed this date. This inspection report was sent to orange.independent@gmail.com.
Eval Division: Orange County Environmental Health
Eval Program: HW
Eval Source: CERS

Eval General Type: Compliance Evaluation Inspection
Eval Date: 05-28-2015
Violations Found: No
Eval Type: Routine done by local agency
Eval Notes: No violations
Eval Division: Orange City Fire Department
Eval Program: HMRRP
Eval Source: CERS

Coordinates:
Site ID: 411958
Facility Name: ORANGE INDEPENDENT
Env Int Type Code: HMBP
Program ID: 10517449
Coord Name: Not reported
Ref Point Type Desc: Center of a facility or station.
Latitude: 33.786510
Longitude: -117.866970

Affiliation:
Affiliation Type Desc: Environmental Contact
Entity Name: Rick Weber
Entity Title: Not reported
Affiliation Address: 187 S. Main St.
Affiliation City: Orange
Affiliation State: CA
Affiliation Country: Not reported
Affiliation Zip: 92868

Map ID
Direction
Distance
Elevation

MAP FINDINGS

Site

Database(s)

EDR ID Number
EPA ID Number

ORANGE INDEPENDENT (Continued)

S113037604

Affiliation Phone:	Not reported
Affiliation Type Desc:	Facility Mailing Address
Entity Name:	Mailing Address
Entity Title:	Not reported
Affiliation Address:	187 S MAIN ST
Affiliation City:	ORANGE
Affiliation State:	CA
Affiliation Country:	Not reported
Affiliation Zip:	92868
Affiliation Phone:	Not reported
Affiliation Type Desc:	Identification Signer
Entity Name:	Rick Weber
Entity Title:	2/11/2015
Affiliation Address:	Not reported
Affiliation City:	Not reported
Affiliation State:	Not reported
Affiliation Country:	Not reported
Affiliation Zip:	Not reported
Affiliation Phone:	Not reported
Affiliation Type Desc:	Legal Owner
Entity Name:	ORANGE INDEPENDENT INC
Entity Title:	Not reported
Affiliation Address:	187 S. Main Street
Affiliation City:	ORANGE
Affiliation State:	CA
Affiliation Country:	United States
Affiliation Zip:	92868
Affiliation Phone:	(714) 633-7161
Affiliation Type Desc:	Operator
Entity Name:	Rick Weber
Entity Title:	Not reported
Affiliation Address:	Not reported
Affiliation City:	Not reported
Affiliation State:	Not reported
Affiliation Country:	Not reported
Affiliation Zip:	Not reported
Affiliation Phone:	(714) 458-7454
Affiliation Type Desc:	Parent Corporation
Entity Name:	ORANGE INDEPENDENT
Entity Title:	Not reported
Affiliation Address:	Not reported
Affiliation City:	Not reported
Affiliation State:	Not reported
Affiliation Country:	Not reported
Affiliation Zip:	Not reported
Affiliation Phone:	Not reported
Affiliation Type Desc:	Document Preparer
Entity Name:	Rick Weber
Entity Title:	Not reported
Affiliation Address:	Not reported
Affiliation City:	Not reported

Map ID
Direction
Distance
Elevation

MAP FINDINGS

Site

Database(s)

EDR ID Number
EPA ID Number

ORANGE INDEPENDENT (Continued)

S113037604

Affiliation State:	Not reported
Affiliation Country:	Not reported
Affiliation Zip:	Not reported
Affiliation Phone:	Not reported
Affiliation Type Desc:	CUPA District
Entity Name:	Orange County Env Health
Entity Title:	Not reported
Affiliation Address:	1241 East Dyer RoadSuite 120
Affiliation City:	Santa Ana
Affiliation State:	CA
Affiliation Country:	Not reported
Affiliation Zip:	92705-5611
Affiliation Phone:	(714) 433-6000

HWTS:

Name:	ORANGE INDEPENDENT
Address:	187 S MAIN ST
Address 2:	Not reported
City,State,Zip:	ORANGE, CA 928680000
EPA ID:	CAL000039923
Inactive Date:	Not reported
Create Date:	09/17/1990
Last Act Date:	08/27/2019
Mailing Name:	Not reported
Mailing Address:	187 S MAIN STREET
Mailing Address 2:	Not reported
Mailing City,State,Zip:	ORANGE, CA 928680000
Owner Name:	RICK WEBER
Owner Address:	187 S MAIN ST
Owner Address 2:	Not reported
Owner City,State,Zip:	ORANGE, CA 928680000
Contact Name:	RICK WEBER
Contact Address:	187 S MAIN ST
Contact Address 2:	Not reported
City,State,Zip:	ORANGE, CA 92868

NAICS:

EPA ID:	CAL000039923
Create Date:	2002-03-14 16:36:27
NAICS Code:	811111
NAICS Description:	General Automotive Repair
Issued EPA ID Date:	1990-09-17 00:00:00
Inactive Date:	Not reported
Facility Name:	ORANGE INDEPENDENT
Facility Address:	187 S MAIN ST
Facility Address 2:	Not reported
Facility City:	ORANGE
Facility County:	30
Facility State:	CA
Facility Zip:	928680000

Map ID
Direction
Distance
Elevation

MAP FINDINGS

Site

Database(s)

EDR ID Number
EPA ID Number

K66
North
1/8-1/4
0.217 mi.
1148 ft.
ORANGE INDEPENDENT
187 S MAIN ST
ORANGE, CA 92868
Site 5 of 5 in cluster K

RCRA NonGen / NLR
1024787990
CAL000039923

Relative:
Higher

RCRA NonGen / NLR:

Actual:
162 ft.

Date form received by agency: 1990-09-17 00:00:00.0
Facility name: ORANGE INDEPENDENT
Facility address: 187 S MAIN ST
ORANGE, CA 92868-0000
EPA ID: CAL000039923
Contact: RICK WEBER
Contact address: 187 S MAIN ST
ORANGE, CA 92868
Contact country: Not reported
Contact telephone: 714-633-7161
Contact email: ORANGE.INDEPENDENT@GMAIL.COM
EPA Region: 09
Classification: Non-Generator
Description: Handler: Non-Generators do not presently generate hazardous waste

Owner/Operator Summary:

Owner/operator name: RICK WEBER
Owner/operator address: 187 S MAIN ST
ORANGE, CA 92868
Owner/operator country: Not reported
Owner/operator telephone: 714-633-7161
Owner/operator email: Not reported
Owner/operator fax: Not reported
Owner/operator extension: Not reported
Legal status: Other
Owner/Operator Type: Operator
Owner/Op start date: Not reported
Owner/Op end date: Not reported

Owner/operator name: RICK WEBER
Owner/operator address: 187 S MAIN ST
ORANGE, CA 92868
Owner/operator country: Not reported
Owner/operator telephone: 714-633-7161
Owner/operator email: Not reported
Owner/operator fax: Not reported
Owner/operator extension: Not reported
Legal status: Other
Owner/Operator Type: Owner
Owner/Op start date: Not reported
Owner/Op end date: Not reported

Handler Activities Summary:

U.S. importer of hazardous waste: No
Mixed waste (haz. and radioactive): No
Recycler of hazardous waste: No
Transporter of hazardous waste: Yes
Treater, storer or disposer of HW: No
Underground injection activity: No
On-site burner exemption: No
Furnace exemption: No

Map ID
Direction
Distance
Elevation

MAP FINDINGS

Site

Database(s)

EDR ID Number
EPA ID Number

ORANGE INDEPENDENT (Continued)

1024787990

Used oil fuel burner: No
Used oil processor: No
User oil refiner: No
Used oil fuel marketer to burner: No
Used oil Specification marketer: No
Used oil transfer facility: No
Used oil transporter: No

Violation Status: No violations found

J67
South
1/8-1/4
0.218 mi.
1150 ft.

ORANGE COMMERCE CENTER
505 S MAIN
ORANGE, CA 92668
Site 2 of 2 in cluster J

SWEEPS UST **S101589469**
CA FID UST **N/A**

Relative:
Lower

SWEEPS UST:
Name: ORANGE COMMERCE CENTER
Address: 505 S MAIN
City: ORANGE
Status: Active
Comp Number: 800015
Number: 1
Board Of Equalization: 44-016999
Referral Date: 04-29-92
Action Date: 11-16-93
Created Date: 04-03-89
Owner Tank Id: Not reported
SWRCB Tank Id: 30-030-800015-000001
Tank Status: A
Capacity: 2000
Active Date: 04-29-92
Tank Use: M.V. FUEL
STG: P
Content: DIESEL
Number Of Tanks: 1

Actual:
149 ft.

CA FID UST:
Facility ID: 30014076
Regulated By: UTNKA
Regulated ID: 000M0505T
Cortese Code: Not reported
SIC Code: Not reported
Facility Phone: 7148356407
Mail To: Not reported
Mailing Address: 1000 S FREMONT
Mailing Address 2: Not reported
Mailing City,St,Zip: ORANGE 92668
Contact: Not reported
Contact Phone: Not reported
DUNS Number: Not reported
NPDES Number: Not reported
EPA ID: Not reported
Comments: Not reported
Status: Active

Map ID
Direction
Distance
Elevation

MAP FINDINGS

EDR ID Number
EPA ID Number

L68
SW
1/8-1/4
0.226 mi.
1195 ft.
LA VETA SERVICE STATION
1650 W LA VETA AVE
ORANGE, CA 92868
Site 1 of 7 in cluster L

CERS HAZ WASTE
CERS TANKS
HAZNET
CERS
S113162369
N/A

Relative:
Lower
Actual:
150 ft.

CERS HAZ WASTE:
Name: LA VETA SERVICE STATION
Address: 1650 W LA VETA AVE
City,State,Zip: ORANGE, CA 92868
Site ID: 128999
CERS ID: 10574659
CERS Description: Hazardous Waste Generator

CERS TANKS:
Name: LA VETA SERVICE STATION
Address: 1650 W LA VETA AVE
City,State,Zip: ORANGE, CA 92868
Site ID: 128999
CERS ID: 10574659
CERS Description: Underground Storage Tank

HAZNET:
Name: BARRAKAT LLC BDA LA VETA SERVICE STATION
Address: 1650 W LA VETA AVE
Address 2: Not reported
City,State,Zip: ORANGE, CA 92868
Contact: SID MORTAZAVI
Telephone: 7146060773
Mailing Name: Not reported
Mailing Address: PO BOX 51913

Year: 2016
Gepaid: CAL000367342
TSD EPA ID: CAD982444481
CA Waste Code: 352 - Other organic solids
Disposal Method: H010 - Metals Recovery Including Retoring,Smelting,Chemicals,Ect
Tons: 0.1

CERS:
Name: LA VETA SERVICE STATION
Address: 1650 W LA VETA AVE
City,State,Zip: ORANGE, CA 92868
Site ID: 128999
CERS ID: 10574659
CERS Description: Chemical Storage Facilities

Violations:
Site ID: 128999
Site Name: LA VETA SERVICE STATION
Violation Date: 02-24-2015
Citation: HSC 6.7 25286(a) - California Health and Safety Code, Chapter 6.7, Section(s) 25286(a)
Violation Description: Failure to submit an complete and accurate application for a permit to operate an underground storage tank, or for renewal of the permit.
Violation Notes: Returned to compliance on 02/26/2015. Current UST A & B Form
Violation Division: Orange City Fire Department

Map ID
Direction
Distance
Elevation

MAP FINDINGS

Site

Database(s)

EDR ID Number
EPA ID Number

LA VETA SERVICE STATION (Continued)

S113162369

Violation Program: UST
Violation Source: CERS

Site ID: 128999
Site Name: LA VETA SERVICE STATION
Violation Date: 02-27-2017
Citation: 23 CCR 16 2636(f)(2) - California Code of Regulations, Title 23, Chapter 16, Section(s) 2636(f)(2)
Violation Description: Failure of the line leak detector (LLD) monitoring pressurized piping to meet one or more of the following requirements: Monitor at least hourly. Be capable of detecting a release of 3.0 gallons per hour at 10 p.s.i.g. Restrict or shut off the flow of product through the piping when a leak is detected.
Violation Notes: Returned to compliance on 04/19/2017. 87 and 91 MLLD failed, stayed on slow-flow, unable to calibrate.
Violation Division: Orange City Fire Department
Violation Program: UST
Violation Source: CERS

Site ID: 128999
Site Name: LA VETA SERVICE STATION
Violation Date: 02-24-2015
Citation: HSC 6.75 25299.30-25299.34 - California Health and Safety Code, Chapter 6.75, Section(s) 25299.30-25299.34
Violation Description: Failure to submit and maintain complete and current Certification of Financial Responsibility or other mechanism of financial assurance.
Violation Notes: Returned to compliance on 02/26/2015. Current UST Financial Responsibility
Violation Division: Orange City Fire Department
Violation Program: UST
Violation Source: CERS

Site ID: 128999
Site Name: LA VETA SERVICE STATION
Violation Date: 03-04-2019
Citation: 23 CCR 16 2712(i), 2632(d)(2), 2634(e), 2641(h) - California Code of Regulations, Title 23, Chapter 16, Section(s) 2712(i), 2632(d)(2), 2634(e), 2641(h)
Violation Description: Failure to submit a current UST Response Plan available on site.
Violation Notes: Returned to compliance on 03/06/2019. monitoring site plan needs to be revised to show single walled vent piping, tank grades & dispenser island #s.
Violation Division: Orange City Fire Department
Violation Program: UST
Violation Source: CERS

Site ID: 128999
Site Name: LA VETA SERVICE STATION
Violation Date: 02-24-2015
Citation: 23 CCR 16 2712(i) - California Code of Regulations, Title 23, Chapter 16, Section(s) 2712(i)
Violation Description: Failure to maintain on site an approved monitoring plan.
Violation Notes: Returned to compliance on 02/26/2015. Monitoring plot plan submitted?
Violation Division: Orange City Fire Department
Violation Program: UST
Violation Source: CERS

Map ID
Direction
Distance
Elevation

MAP FINDINGS

Site

Database(s)

EDR ID Number
EPA ID Number

LA VETA SERVICE STATION (Continued)

S113162369

Site ID: 128999
Site Name: LA VETA SERVICE STATION
Violation Date: 08-02-2016
Citation: 22 CCR 12 66262.34(d) - California Code of Regulations, Title 22, Chapter 12, Section(s) 66262.34(d)
Violation Description: Failure to send hazardous waste offsite for treatment, storage, or disposal within 180 days (or 270 days if waste is transported over 200 miles) for a generator who generates less than 1000 kilogram per month if all of the following conditions are met: (1) The quantity of hazardous waste accumulated onsite never exceeds 6,000 kilograms. (2) The generator complies with the requirements of 40 Code of Federal Regulations section 262.34(d), (e) and (f). (3) The generator does not hold acutely hazardous waste or extremely hazardous waste in an amount greater than one kilogram for more than 90 days.
Violation Notes: Returned to compliance on 12/04/2017. Approximately 45 gallons of hazardous fuel contaminated water waste along with 2 drums of used fuel filters was stored on site. The accumulated hazardous waste had exceeded its allowable storage time. Have the waste removed by a registered hauler for recycling / disposal. Submit a copy of the removal documentation to this Agency, along with the attached certificate of return to compliance, within 30 days.
Violation Division: Orange County Environmental Health
Violation Program: HW
Violation Source: CERS

Site ID: 128999
Site Name: LA VETA SERVICE STATION
Violation Date: 03-04-2019
Citation: 23 CCR 16 2712(b)(1)(G) - California Code of Regulations, Title 23, Chapter 16, Section(s) 2712(b)(1)(G)
Violation Description: Failure to comply with one or more of the following overfill prevention equipment requirements: Alert the transfer operator when the tank is 90 percent full by restricting the flow into the tank or triggering an audible and visual alarm; or Restrict delivery of flow to the tank at least 30 minutes before the tank overfills, provided the restriction occurs when the tank is filled to no more than 95 percent of capacity; and activate an audible alarm at least five minutes before the tank overfills; or Provide positive shut-off of flow to the tank when the tank is filled to no more than 95 percent of capacity; or Provide positive shut-off of flow to the tank so that none of the fittings located on the top of the tank are exposed to product due to overfilling. Install/retrofit overfill prevention equipment that does not use flow restrictors on vent piping to meet overfill prevention equipment requirements when the overfill prevention equipment is installed, repaired, or replaced on and after October 1, - 2018. For USTs installed before October 1, 2018, perform an inspection by October 13, 2018 and every 36 months thereafter. For USTs installed on and after October- 1, - 2018, perform an inspection at installation and every 36 months thereafter. Inspected within 30 days after a repair to the overfill prevention equipment. Inspected using an applicable manufacturer guidelines, industry codes, engineering standards, or a method approved by a professional engineer. Inspected by a certified UST service technician. Maintain records of overfill prevention equipment inspection for 36 months.
Violation Notes: Returned to compliance on 03/04/2019. overfill prevention not completed by Oct 13, 2018. Completed 3/4/2019. 87 tank failed ball float broken ball missing. Both 87 & 91 ball float heights set at

Map ID
Direction
Distance
Elevation

MAP FINDINGS

Site

Database(s)

EDR ID Number
EPA ID Number

LA VETA SERVICE STATION (Continued)

S113162369

levels lower than flapper. 87 & 91 ball floats removed. RTC 3/4/2019.

Violation Division: Orange City Fire Department
Violation Program: UST
Violation Source: CERS

Site ID: 128999
Site Name: LA VETA SERVICE STATION
Violation Date: 07-30-2013
Citation: 22 CCR 12 66262.34(f) - California Code of Regulations, Title 22, Chapter 12, Section(s) 66262.34(f)
Violation Description: Failure to properly label hazardous waste accumulation containers with the following requirements: "Hazardous Waste", name and address of the generator, physical and chemical characteristics of the Hazardous Waste, and starting accumulation date.
Violation Notes: Returned to compliance on 10/15/2013. The storage container of used fuel filters was labeled but missing required information (identification of waste). A new label was provided. Violation was corrected.

Violation Division: Orange County Environmental Health
Violation Program: HW
Violation Source: CERS

Site ID: 128999
Site Name: LA VETA SERVICE STATION
Violation Date: 03-04-2019
Citation: 23 CCR 16 2715(f) - California Code of Regulations, Title 23, Chapter 16, Section(s) 2715(f)
Violation Description: Failure to have a properly qualified service technician test leak detection equipment as required every 12 months (vapor, pressure, hydrostatic (VPH) system, sensors, line-leak detectors (LLD), automatic tank gauge (ATG), etc.).
Violation Notes: Returned to compliance on 03/04/2019. annual monitoring cert not completed annually last tested 2/22/2018. RTC 3/4/2019.

Violation Division: Orange City Fire Department
Violation Program: UST
Violation Source: CERS

Site ID: 128999
Site Name: LA VETA SERVICE STATION
Violation Date: 02-29-2016
Citation: 23 CCR 16 2665 - California Code of Regulations, Title 23, Chapter 16, Section(s) 2665
Violation Description: Failure of the spill bucket to have a minimum capacity of five gallons.
Violation Notes: Returned to compliance on 03/30/2016. 87 SB failed to hold.

Violation Division: Orange City Fire Department
Violation Program: UST
Violation Source: CERS

Site ID: 128999
Site Name: LA VETA SERVICE STATION
Violation Date: 03-04-2019
Citation: 23 CCR 16 2636(f)(2) - California Code of Regulations, Title 23, Chapter 16, Section(s) 2636(f)(2)
Violation Description: Failure of the functional line leak detector (LLD) monitoring pressurized piping to meet one or more of the following requirements: Monitored at least hourly with the capability of detecting a release

Map ID
Direction
Distance
Elevation

MAP FINDINGS

Site

Database(s)

EDR ID Number
EPA ID Number

LA VETA SERVICE STATION (Continued)

S113162369

of 3.0 gallons per hour leak at 10 pounds per square inch and restrict or shut off the flow of product through the piping when a leak is detected.

Violation Notes: Returned to compliance on 03/04/2019. 91 MLLD failed, replaced & retested passed RTC 3/4/2019.

Violation Division: Orange City Fire Department

Violation Program: UST

Violation Source: CERS

Site ID: 128999

Site Name: LA VETA SERVICE STATION

Violation Date: 02-24-2015

Citation: HSC 6.7 25284(a)(3) - California Health and Safety Code, Chapter 6.7, Section(s) 25284(a)(3)

Violation Description: Failure to submit, maintain, or implement an owner/operator written agreement.

Violation Notes: Returned to compliance on 02/26/2015. Owner/Operator agreement submitted

Violation Division: Orange City Fire Department

Violation Program: UST

Violation Source: CERS

Evaluation:

Eval General Type: Other/Unknown

Eval Date: 01-18-2017

Violations Found: No

Eval Type: Other, not routine, done by local agency

Eval Notes: CERS Accepted - Facility Information

Eval Division: Orange County Environmental Health

Eval Program: HW

Eval Source: CERS

Eval General Type: Compliance Evaluation Inspection

Eval Date: 02-29-2016

Violations Found: No

Eval Type: Routine done by local agency

Eval Notes: No violations

Eval Division: Orange City Fire Department

Eval Program: HMRRP

Eval Source: CERS

Eval General Type: Compliance Evaluation Inspection

Eval Date: 08-02-2016

Violations Found: Yes

Eval Type: Routine done by local agency

Eval Notes: On site for a routine hazardous waste inspection. Elba Esparza, assistant manager, was present for the inspection and provided consent to inspect. I did not observe hazardous waste in the facility's trash storage or as run off on the ground. The storage of the shop's hazardous waste was inspected. Approximately 40 gallons of fuel / water waste and two drums of used fuel filters were stored on site. We reviewed the required information to be marked on containers storing hazardous waste. The records for the removal of the facility's hazardous waste were on site and available for inspection. The records were reviewed. The last documented removal was 9-13-11. This facility is a very small quantity generator. Written spill response directions and emergency contact numbers were provided for the employees.

Map ID
Direction
Distance
Elevation

MAP FINDINGS

Site

Database(s)

EDR ID Number
EPA ID Number

LA VETA SERVICE STATION (Continued)

S113162369

Eval Division: Orange County Environmental Health
Eval Program: HW
Eval Source: CERS

Eval General Type: Other/Unknown
Eval Date: 08-29-2017
Violations Found: No
Eval Type: Other, not routine, done by local agency
Eval Notes: SB989
Eval Division: Orange City Fire Department
Eval Program: UST
Eval Source: CERS

Eval General Type: Compliance Evaluation Inspection
Eval Date: 12-04-2017
Violations Found: No
Eval Type: Routine done by local agency
Eval Notes: On site to conduct a routine hazardous waste inspection. Met with manager Elva Esparza of La Veta Service Station. Consent was provided to enter and conduct inspection activities. Hazardous waste observed included waste water containing gasoline and waste solids. All containers were properly stored and labeled. Previous violation I053 has been corrected. Waste manifests for all waste streams were available for review. Perimeter of the facility was inspected. Did not observe any indication of a hazardous waste release or illegal dumping along the perimeter of the facility.

Eval Division: Orange County Environmental Health
Eval Program: HW
Eval Source: CERS

Eval General Type: Compliance Evaluation Inspection
Eval Date: 07-30-2013
Violations Found: Yes
Eval Type: Routine done by local agency
Eval Notes: On site to conduct a routine hazardous waste inspection. Yanin Alvaros, cashier, was present for the inspection. Upon request, the inspection was delayed, so that the manager could arrive and participate. Maria Francesca Flores, manager, arrived to assist in the inspection. The inspection included a walk of the shop's outside perimeter and its trash storage areas. I did not observe hazardous waste in the shop's trash or as run off on the ground. The storage of the shop's hazardous waste was inspected. The storage containers were closed and labeled, except as noted above. The receipts for the removal of the facility's hazardous waste was on site and available for inspection. The records for the 3 years were reviewed. Emergency contact numbers and spill response directions must be provided for the employees. A hazardous waste emergency response card was provided for use if needed.

Eval Division: Orange County Environmental Health
Eval Program: HW
Eval Source: CERS

Eval General Type: Compliance Evaluation Inspection
Eval Date: 02-20-2013
Violations Found: No
Eval Type: Routine done by local agency
Eval Notes: field verification

Map ID
Direction
Distance
Elevation

MAP FINDINGS

Site

Database(s)

EDR ID Number
EPA ID Number

LA VETA SERVICE STATION (Continued)

S113162369

Eval Division:	Orange City Fire Department
Eval Program:	UST
Eval Source:	CERS
Eval General Type:	Compliance Evaluation Inspection
Eval Date:	02-24-2015
Violations Found:	Yes
Eval Type:	Routine done by local agency
Eval Notes:	Monitoring plot plan submitted? Current UST Financial Responsibility Current UST A & B Form Owner/Operator agreement submitted
Eval Division:	Orange City Fire Department
Eval Program:	UST
Eval Source:	CERS
Eval General Type:	Compliance Evaluation Inspection
Eval Date:	02-29-2016
Violations Found:	Yes
Eval Type:	Routine done by local agency
Eval Notes:	Not reported
Eval Division:	Orange City Fire Department
Eval Program:	UST
Eval Source:	CERS
Eval General Type:	Compliance Evaluation Inspection
Eval Date:	03-04-2019
Violations Found:	No
Eval Type:	Routine done by local agency
Eval Notes:	field verification.
Eval Division:	Orange City Fire Department
Eval Program:	HMRRP
Eval Source:	CERS
Eval General Type:	Other/Unknown
Eval Date:	10-15-2013
Violations Found:	No
Eval Type:	Other, not routine, done by local agency
Eval Notes:	violation status updated
Eval Division:	Orange County Environmental Health
Eval Program:	HW
Eval Source:	CERS
Eval General Type:	Compliance Evaluation Inspection
Eval Date:	02-22-2018
Violations Found:	No
Eval Type:	Routine done by local agency
Eval Notes:	Field inspection, annual monitoring certification, no violations.
Eval Division:	Orange City Fire Department
Eval Program:	UST
Eval Source:	CERS
Eval General Type:	Compliance Evaluation Inspection
Eval Date:	02-25-2014
Violations Found:	No
Eval Type:	Routine done by local agency
Eval Notes:	field verification
Eval Division:	Orange City Fire Department
Eval Program:	UST

Map ID
Direction
Distance
Elevation

MAP FINDINGS

Site

Database(s)

EDR ID Number
EPA ID Number

LA VETA SERVICE STATION (Continued)

S113162369

Eval Source: CERS

Eval General Type: Compliance Evaluation Inspection
Eval Date: 02-27-2017
Violations Found: Yes
Eval Type: Routine done by local agency
Eval Notes: Not reported
Eval Division: Orange City Fire Department
Eval Program: UST
Eval Source: CERS

Eval General Type: Other/Unknown
Eval Date: 03-04-2019
Violations Found: No
Eval Type: Other, not routine, done by local agency
Eval Notes: overfill testing.
Eval Division: Orange City Fire Department
Eval Program: UST
Eval Source: CERS

Eval General Type: Compliance Evaluation Inspection
Eval Date: 03-04-2019
Violations Found: Yes
Eval Type: Routine done by local agency
Eval Notes: field verification.
Eval Division: Orange City Fire Department
Eval Program: UST
Eval Source: CERS

Eval General Type: Other/Unknown
Eval Date: 03-26-2016
Violations Found: No
Eval Type: Other, not routine, done by local agency
Eval Notes: CERS review: BA/OW page
Eval Division: Orange County Environmental Health
Eval Program: HW
Eval Source: CERS

Coordinates:

Site ID: 128999
Facility Name: LA VETA SERVICE STATION
Env Int Type Code: HWG
Program ID: 10574659
Coord Name: Not reported
Ref Point Type Desc: Center of a facility or station.
Latitude: 33.780090
Longitude: -117.869950

Affiliation:

Affiliation Type Desc: Parent Corporation
Entity Name: LA MESA SHELL
Entity Title: Not reported
Affiliation Address: Not reported
Affiliation City: Not reported
Affiliation State: Not reported
Affiliation Country: Not reported

Map ID
Direction
Distance
Elevation

MAP FINDINGS

Site

Database(s)

EDR ID Number
EPA ID Number

LA VETA SERVICE STATION (Continued)

S113162369

Affiliation Zip:	Not reported
Affiliation Phone:	Not reported
Affiliation Type Desc:	UST Tank Owner
Entity Name:	Irvine Fuel Exchange
Entity Title:	Not reported
Affiliation Address:	1650 W La Veta Ave
Affiliation City:	Orange
Affiliation State:	CA
Affiliation Country:	United States
Affiliation Zip:	92868
Affiliation Phone:	(714) 875-1004
Affiliation Type Desc:	Document Preparer
Entity Name:	Paul Vidakovich
Entity Title:	Not reported
Affiliation Address:	Not reported
Affiliation City:	Not reported
Affiliation State:	Not reported
Affiliation Country:	Not reported
Affiliation Zip:	Not reported
Affiliation Phone:	Not reported
Affiliation Type Desc:	Facility Mailing Address
Entity Name:	Mailing Address
Entity Title:	Not reported
Affiliation Address:	1650 W La Veta Ave
Affiliation City:	Orange
Affiliation State:	CA
Affiliation Country:	Not reported
Affiliation Zip:	92868
Affiliation Phone:	Not reported
Affiliation Type Desc:	Identification Signer
Entity Name:	Paul Vidakovich
Entity Title:	Consultant
Affiliation Address:	Not reported
Affiliation City:	Not reported
Affiliation State:	Not reported
Affiliation Country:	Not reported
Affiliation Zip:	Not reported
Affiliation Phone:	Not reported
Affiliation Type Desc:	Legal Owner
Entity Name:	Irvine Fuel Exchange
Entity Title:	Not reported
Affiliation Address:	1650 W La Vesta Ave
Affiliation City:	Orange
Affiliation State:	CA
Affiliation Country:	United States
Affiliation Zip:	92868
Affiliation Phone:	(714) 875-1004
Affiliation Type Desc:	Property Owner
Entity Name:	Irvine Fuel Exchange
Entity Title:	Not reported
Affiliation Address:	1650 W La Veta Ave

Map ID
Direction
Distance
Elevation

MAP FINDINGS

Site

Database(s)

EDR ID Number
EPA ID Number

LA VETA SERVICE STATION (Continued)

S113162369

Affiliation City: Orange
Affiliation State: CA
Affiliation Country: United States
Affiliation Zip: 92868
Affiliation Phone: (714) 875-1004

Affiliation Type Desc: UST Permit Applicant
Entity Name: seid m m. mortazavi
Entity Title: member
Affiliation Address: Not reported
Affiliation City: Not reported
Affiliation State: Not reported
Affiliation Country: Not reported
Affiliation Zip: Not reported
Affiliation Phone: (714) 606-0773

Affiliation Type Desc: UST Property Owner Name
Entity Name: Irvine Fuel Exchange
Entity Title: Not reported
Affiliation Address: 1650 W La Veta Ave
Affiliation City: Orange
Affiliation State: CA
Affiliation Country: United States
Affiliation Zip: 92868
Affiliation Phone: (714) 875-1004

Affiliation Type Desc: UST Tank Operator
Entity Name: La Veta Chevron
Entity Title: Not reported
Affiliation Address: 1650 W La Veta Ave
Affiliation City: Orange
Affiliation State: CA
Affiliation Country: United States
Affiliation Zip: 92868
Affiliation Phone: (714) 542-2221

Affiliation Type Desc: CUPA District
Entity Name: Orange County Env Health
Entity Title: Not reported
Affiliation Address: 1241 East Dyer RoadSuite 120
Affiliation City: Santa Ana
Affiliation State: CA
Affiliation Country: Not reported
Affiliation Zip: 92705-5611
Affiliation Phone: (714) 433-6000

Affiliation Type Desc: Environmental Contact
Entity Name: Paul Vidakovich-PCET
Entity Title: Not reported
Affiliation Address: 3720 OCEANIC WAY, SUITE 205
Affiliation City: Oceanside
Affiliation State: CA
Affiliation Country: Not reported
Affiliation Zip: 92056
Affiliation Phone: Not reported

Affiliation Type Desc: Operator

Map ID
Direction
Distance
Elevation

MAP FINDINGS

Site

Database(s)

EDR ID Number
EPA ID Number

LA VETA SERVICE STATION (Continued)

S113162369

Entity Name: La Veta Chevron
Entity Title: Not reported
Affiliation Address: Not reported
Affiliation City: Not reported
Affiliation State: Not reported
Affiliation Country: Not reported
Affiliation Zip: Not reported
Affiliation Phone: (714) 875-1004

L69
SW
1/8-1/4
0.226 mi.
1195 ft.

TONY'S UNION 76
1650 W. LA VETA AVE.
ORANGE, CA 92868
Site 2 of 7 in cluster L

UST U003970983
N/A

Relative:
Lower
Actual:
150 ft.

UST:
Name: TONY'S UNION 76
Address: 1650 W. LA VETA AVE.
City,State,Zip: ORANGE, CA 92868
Facility ID: 30-030-017864
Permitting Agency: ORANGE, CITY OF
Latitude: 33.7814265
Longitude: -117.8685873

Name: LA VETA SERVICE STATION
Address: 1650 W LA VETA AVE
City,State,Zip: ORANGE, CA 92868
Facility ID: FA0059807
Permitting Agency: Orange County Environmental Health
Latitude: 33.78009
Longitude: -117.86995

L70
SW
1/8-1/4
0.226 mi.
1195 ft.

TONYS UNOCAL 76
1650 W LA VETA AVE
ORANGE, CA 92868
Site 3 of 7 in cluster L

RCRA-SQG 1000595037
FINDS CAD983589276
ECHO
HAZNET
HWTS

Relative:
Lower
Actual:
150 ft.

RCRA-SQG:
Date form received by agency: 1991-07-11 00:00:00.0
Facility name: TONY'S UNOCAL 76
Facility address: 1650 W LA VETA AVE
ORANGE, CA 92868

EPA ID: CAD983589276
Contact: SUSKIE TONY
Contact address: 1650 W LA VETA AVE
ORANGE, CA 92668

Contact country: US
Contact telephone: 714-953-7676
Contact email: Not reported
EPA Region: 09
Classification: Small Small Quantity Generator
Description: Handler: generates more than 100 and less than 1000 kg of hazardous waste during any calendar month and accumulates less than 6000 kg of hazardous waste at any time; or generates 100 kg or less of hazardous

Map ID
Direction
Distance
Elevation

MAP FINDINGS

Site

Database(s)

EDR ID Number
EPA ID Number

TONYS UNOCAL 76 (Continued)

1000595037

waste during any calendar month, and accumulates more than 1000 kg of hazardous waste at any time

Owner/Operator Summary:

Owner/operator name: TONYs UNOCAL 76
Owner/operator address: NOT REQUIRED
NOT REQUIRED, ME 99999
Owner/operator country: Not reported
Owner/operator telephone: 415-555-1212
Owner/operator email: Not reported
Owner/operator fax: Not reported
Owner/operator extension: Not reported
Legal status: Private
Owner/Operator Type: Owner
Owner/Op start date: Not reported
Owner/Op end date: Not reported

Owner/operator name: NOT REQUIRED
Owner/operator address: NOT REQUIRED
NOT REQUIRED, ME 99999
Owner/operator country: Not reported
Owner/operator telephone: 415-555-1212
Owner/operator email: Not reported
Owner/operator fax: Not reported
Owner/operator extension: Not reported
Legal status: Private
Owner/Operator Type: Operator
Owner/Op start date: Not reported
Owner/Op end date: Not reported

Handler Activities Summary:

U.S. importer of hazardous waste: No
Mixed waste (haz. and radioactive): No
Recycler of hazardous waste: No
Transporter of hazardous waste: No
Treater, storer or disposer of HW: No
Underground injection activity: No
On-site burner exemption: No
Furnace exemption: No
Used oil fuel burner: No
Used oil processor: No
Used oil refiner: No
Used oil fuel marketer to burner: No
Used oil Specification marketer: No
Used oil transfer facility: No
Used oil transporter: No

Violation Status: No violations found

FINDS:

Registry ID: 110008281377
Facility URL: http://ofmpub.epa.gov/enviro/fii_query_detail.disp_program_facility?p_registry_id=110008281377

Environmental Interest/Information System:

California Hazardous Waste Tracking System - Datamart (HWTS-DATAMART)
provides California with information on hazardous waste shipments for

Map ID
Direction
Distance
Elevation

MAP FINDINGS

Site

Database(s)

EDR ID Number
EPA ID Number

TONYS UNOCAL 76 (Continued)

1000595037

generators, transporters, and treatment, storage, and disposal facilities.

RCRAInfo is a national information system that supports the Resource Conservation and Recovery Act (RCRA) program through the tracking of events and activities related to facilities that generate, transport, and treat, store, or dispose of hazardous waste. RCRAInfo allows RCRA program staff to track the notification, permit, compliance, and corrective action activities required under RCRA.

[Click this hyperlink](#) while viewing on your computer to access additional FINDS: detail in the EDR Site Report.

ECHO:

Envid: 1000595037
Registry ID: 110008281377
DFR URL: <http://echo.epa.gov/detailed-facility-report?fid=110008281377>
Name: TONY UNOCAL 76
Address: 1650 W LA VETA AVE
City,State,Zip: ORANGE, CA 92868

HAZNET:

Name: TONY UNOCAL 76
Address: 1650 W LA VETA AVE
Address 2: Not reported
City,State,Zip: ORANGE, CA 926680000
Contact: TONY SUSKIE, OWNER
Telephone: 7149537676
Mailing Name: Not reported
Mailing Address: 1650 W LA VETA AVE

Year: 1999
Gepaid: CAD983589276
TSD EPA ID: CAT080013352
CA Waste Code: 221 - Waste oil and mixed oil
Disposal Method: R01 - Recycler
Tons: 1.52

Year: 1999
Gepaid: CAD983589276
TSD EPA ID: CAT000613893
CA Waste Code: 134 - Aqueous solution with total organic residues less than 10 percent
Disposal Method: H01 - Transfer Station
Tons: 0.1302

Year: 1998
Gepaid: CAD983589276
TSD EPA ID: CAT000613893
CA Waste Code: 134 - Aqueous solution with total organic residues less than 10 percent
Disposal Method: H01 - Transfer Station
Tons: 0.126

Year: 1997
Gepaid: CAD983589276
TSD EPA ID: CAD050099696
CA Waste Code: 134 - Aqueous solution with total organic residues less than 10 percent
Disposal Method: -
Tons: 0.336

Map ID
Direction
Distance
Elevation

MAP FINDINGS

Site

Database(s)

EDR ID Number
EPA ID Number

TONYS UNOCAL 76 (Continued)

1000595037

Year: 1992
Gepaid: CAD983589276
TSD EPA ID: CAT080013352
CA Waste Code: 222 - Oil/water separation sludge
Disposal Method: R01 - Recycler
Tons: 1.4595

Year: 1992
Gepaid: CAD983589276
TSD EPA ID: CAT080013352
CA Waste Code: 241 - Tank bottom waste
Disposal Method: R01 - Recycler
Tons: 1.0425

Additional Info:

Year: 1999
Gen EPA ID: CAD983589276

Shipment Date: 19990415
Creation Date: 6/3/1999 0:00:00
Receipt Date: 19990419
Manifest ID: 99194437
Trans EPA ID: CAT080016116
Trans Name: Not reported
Trans 2 EPA ID: Not reported
Trans 2 Name: Not reported
TSDF EPA ID: CAT080013352
Trans Name: Not reported
TSDF Alt EPA ID: Not reported
TSDF Alt Name: Not reported
CA Waste Code: 221 - Waste oil and mixed oil
RCRA Code: Not reported
Disposal Method: R01 - Recycler
Quantity Tons: 1.52
Waste Quantity: 400
Quantity Unit: G
Additional Code 1: Not reported
Additional Code 2: Not reported
Additional Code 3: Not reported
Additional Code 4: Not reported
Additional Code 5: Not reported

Shipment Date: 19990311
Creation Date: 5/4/1999 0:00:00
Receipt Date: 19990316
Manifest ID: 98868641
Trans EPA ID: ILD984908202
Trans Name: Not reported
Trans 2 EPA ID: SCD987574647
Trans 2 Name: Not reported
TSDF EPA ID: CAT000613893
Trans Name: Not reported
TSDF Alt EPA ID: Not reported
TSDF Alt Name: Not reported
CA Waste Code: 134 - Aqueous solution with <10% total organic residues
RCRA Code: D039

Map ID
Direction
Distance
Elevation

MAP FINDINGS

Site

Database(s)

EDR ID Number
EPA ID Number

TONYS UNOCAL 76 (Continued)

1000595037

Disposal Method: H01 - Transfer Station
Quantity Tons: 0.063
Waste Quantity: 15
Quantity Unit: G
Additional Code 1: Not reported
Additional Code 2: Not reported
Additional Code 3: Not reported
Additional Code 4: Not reported
Additional Code 5: Not reported

Shipment Date: 19990112
Creation Date: 3/1/1999 0:00:00
Receipt Date: 19990114
Manifest ID: 98629405
Trans EPA ID: ILD984908202
Trans Name: Not reported
Trans 2 EPA ID: SCD987574647
Trans 2 Name: Not reported
TSDf EPA ID: CAT000613893
Trans Name: Not reported
TSDf Alt EPA ID: Not reported
TSDf Alt Name: Not reported
CA Waste Code: 134 - Aqueous solution with <10% total organic residues
RCRA Code: D039
Disposal Method: H01 - Transfer Station
Quantity Tons: 0.0672
Waste Quantity: 16
Quantity Unit: G
Additional Code 1: Not reported
Additional Code 2: Not reported
Additional Code 3: Not reported
Additional Code 4: Not reported
Additional Code 5: Not reported

Additional Info:

Year: 1997
Gen EPA ID: CAD983589276

Shipment Date: 19970313
Creation Date: 6/26/1997 0:00:00
Receipt Date: Not reported
Manifest ID: 96156846
Trans EPA ID: CAD050099696
Trans Name: Not reported
Trans 2 EPA ID: Not reported
Trans 2 Name: Not reported
TSDf EPA ID: CAD050099696
Trans Name: Not reported
TSDf Alt EPA ID: Not reported
TSDf Alt Name: Not reported
CA Waste Code: 134 - Aqueous solution with <10% total organic residues
RCRA Code: Not reported
Disposal Method: - Not reported
Quantity Tons: 0.336
Waste Quantity: 80
Quantity Unit: G
Additional Code 1: Not reported

Map ID
Direction
Distance
Elevation

MAP FINDINGS

Site

Database(s)

EDR ID Number
EPA ID Number

TONYS UNOCAL 76 (Continued)

1000595037

Additional Code 2: Not reported
Additional Code 3: Not reported
Additional Code 4: Not reported
Additional Code 5: Not reported

Additional Info:

Year: 1998
Gen EPA ID: CAD983589276

Shipment Date: 19981118
Creation Date: 1/13/1999 0:00:00
Receipt Date: Not reported
Manifest ID: 98562130
Trans EPA ID: ILD984908202
Trans Name: Not reported
Trans 2 EPA ID: SCD987574647
Trans 2 Name: Not reported
TSDF EPA ID: CAT000613893
Trans Name: Not reported
TSDF Alt EPA ID: Not reported
TSDF Alt Name: Not reported
CA Waste Code: 134 - Aqueous solution with <10% total organic residues
RCRA Code: D006
Disposal Method: H01 - Transfer Station
Quantity Tons: 0.0546
Waste Quantity: 13
Quantity Unit: G
Additional Code 1: Not reported
Additional Code 2: Not reported
Additional Code 3: Not reported
Additional Code 4: Not reported
Additional Code 5: Not reported

Shipment Date: 19980919
Creation Date: 11/5/1998 0:00:00
Receipt Date: 19980922
Manifest ID: 98283908
Trans EPA ID: ILD984908202
Trans Name: Not reported
Trans 2 EPA ID: SCD987574647
Trans 2 Name: Not reported
TSDF EPA ID: CAT000613893
Trans Name: Not reported
TSDF Alt EPA ID: Not reported
TSDF Alt Name: Not reported
CA Waste Code: 134 - Aqueous solution with <10% total organic residues
RCRA Code: D006
Disposal Method: H01 - Transfer Station
Quantity Tons: 0.0714
Waste Quantity: 17
Quantity Unit: G
Additional Code 1: Not reported
Additional Code 2: Not reported
Additional Code 3: Not reported
Additional Code 4: Not reported
Additional Code 5: Not reported

Map ID
Direction
Distance
Elevation

MAP FINDINGS

Site

Database(s)

EDR ID Number
EPA ID Number

TONYS UNOCAL 76 (Continued)

1000595037

HWTS:

Name: TONY UNOCAL 76
Address: 1650 W LA VETA AVE
Address 2: Not reported
City,State,Zip: ORANGE, CA 926680000
EPA ID: CAD983589276
Inactive Date: 06/30/2005
Create Date: 07/11/1991
Last Act Date: 09/27/2005
Mailing Name: Not reported
Mailing Address: 1650 W LA VETA AVE
Mailing Address 2: Not reported
Mailing City,State,Zip: ORANGE, CA 928684119
Owner Name: TONY SUSKIE, OWNER
Owner Address: 1650 W LA VETA AVE
Owner Address 2: Not reported
Owner City,State,Zip: ORANGE, CA 928684119
Contact Name: TONY SUSKIE, OWNER
Contact Address: 1650 W LA VETA AVE
Contact Address 2: Not reported
City,State,Zip: ORANGE, CA 928684119

NAICS:

EPA ID: CAD983589276
Create Date: 2002-03-14 16:36:27
NAICS Code: 44719
NAICS Description: Other Gasoline Stations
Issued EPA ID Date: 1991-07-11 00:00:00
Inactive Date: 2005-06-30 15:01:00
Facility Name: TONY UNOCAL 76
Facility Address: 1650 W LA VETA AVE
Facility Address 2: Not reported
Facility City: ORANGE
Facility County: 30
Facility State: CA
Facility Zip: 926680000

L71
SW
1/8-1/4
0.226 mi.
1195 ft.

STATION #5182
1650 W LA VETA AVE
ORANGE, CA 92668

Site 4 of 7 in cluster L

HIST UST **U001577684**
N/A

Relative:
Lower
Actual:
150 ft.

HIST UST:

Name: STATION #5182
Address: 1650 W LA VETA AVE
City,State,Zip: ORANGE, CA 92668
File Number: Not reported
URL: Not reported
Region: STATE
Facility ID: 00000043640
Facility Type: Gas Station
Other Type: Not reported
Contact Name: TONY C. SUSKIE III
Telephone: 7149537676
Owner Name: UNION OIL COMPANY OF CALIFORNI
Owner Address: 1450 FRAZEE ROAD

Map ID
Direction
Distance
Elevation

MAP FINDINGS

Site

Database(s)

EDR ID Number
EPA ID Number

STATION #5182 (Continued)

U001577684

Owner City,St,Zip: SAN DIEGO, CA 92108
Total Tanks: 0001

Tank Num: 001
Container Num: 5182-00
Year Installed: 1964
Tank Capacity: 00000000
Tank Used for: WASTE
Type of Fuel: Not reported
Container Construction Thickness: 6
Leak Detection: Visual

**L72
SW
1/8-1/4
0.226 mi.
1195 ft.**

**UNION OIL SERVICE STATION 518
1650 W LA VETA AVE
ORANGE, CA 92668**

**HIST UST U001577690
N/A**

Site 5 of 7 in cluster L

**Relative:
Lower**

HIST UST:

**Actual:
150 ft.**

Name: UNION OIL SERVICE STATION 518
Address: 1650 W LA VETA AVE
City,State,Zip: ORANGE, CA 92668
File Number: 0002D606
URL: <http://geotracker.waterboards.ca.gov/ustpdfs/pdf/0002D606.pdf>
Region: STATE
Facility ID: 00000017864
Facility Type: Gas Station
Other Type: Not reported
Contact Name: TONY SUSKIE
Telephone: 7149537676
Owner Name: UNION OIL COMPANY OF CALIFORNI
Owner Address: 123 CAMINO DE LA REINA
Owner City,St,Zip: SAN DIEGO, CA 92108
Total Tanks: 0003

Tank Num: 001
Container Num: 5182-11
Year Installed: 1964
Tank Capacity: 00010000
Tank Used for: PRODUCT
Type of Fuel: UNLEADED
Container Construction Thickness: Not reported
Leak Detection: Stock Inventor, 10

Tank Num: 002
Container Num: 5182-34
Year Installed: 1964
Tank Capacity: 00000280
Tank Used for: WASTE
Type of Fuel: WASTE OIL
Container Construction Thickness: Not reported
Leak Detection: None

Tank Num: 003
Container Num: 5182-22
Year Installed: 1964
Tank Capacity: 00010000
Tank Used for: PRODUCT

Map ID
Direction
Distance
Elevation

MAP FINDINGS

Site

Database(s)

EDR ID Number
EPA ID Number

UNION OIL SERVICE STATION 518 (Continued)

U001577690

Type of Fuel: PREMIUM
Container Construction Thickness: Not reported
Leak Detection: Stock Inventor, 10

[Click here for Geo Tracker PDF:](#)

**L73
SW
1/8-1/4
0.226 mi.
1195 ft.**

**TONY'S UNOCAL
1650 W LA VETA
ORANGE, CA 92668**

**SWEEPS UST
CA FID UST**

**S101589390
N/A**

Site 6 of 7 in cluster L

**Relative:
Lower**

SWEEPS UST:

**Actual:
150 ft.**

Name: TONY'S UNOCAL
Address: 1650 W LA VETA
City: ORANGE
Status: Active
Comp Number: 17864
Number: 2
Board Of Equalization: 44-016910
Referral Date: 08-24-93
Action Date: 08-24-93
Created Date: 10-13-88
Owner Tank Id: Not reported
SWRCB Tank Id: 30-030-017864-000001
Tank Status: A
Capacity: 10000
Active Date: 08-24-93
Tank Use: M.V. FUEL
STG: P
Content: REG UNLEADED
Number Of Tanks: 3

Name: TONY'S UNOCAL
Address: 1650 W LA VETA
City: ORANGE
Status: Active
Comp Number: 17864
Number: 2
Board Of Equalization: 44-016910
Referral Date: 08-24-93
Action Date: 08-24-93
Created Date: 10-13-88
Owner Tank Id: Not reported
SWRCB Tank Id: 30-030-017864-000002
Tank Status: A
Capacity: 280
Active Date: 08-24-93
Tank Use: OIL
STG: W
Content: WASTE OIL
Number Of Tanks: Not reported

Name: TONY'S UNOCAL
Address: 1650 W LA VETA
City: ORANGE
Status: Active
Comp Number: 17864

Map ID
Direction
Distance
Elevation

MAP FINDINGS

Site

Database(s)

EDR ID Number
EPA ID Number

TONY'S UNOCAL (Continued)

S101589390

Number: 2
Board Of Equalization: 44-016910
Referral Date: 08-24-93
Action Date: 08-24-93
Created Date: 10-13-88
Owner Tank Id: Not reported
SWRCB Tank Id: 30-030-017864-000003
Tank Status: A
Capacity: 10000
Active Date: 08-24-93
Tank Use: M.V. FUEL
STG: P
Content: PRM UNLEADED
Number Of Tanks: Not reported

CA FID UST:

Facility ID: 30010129
Regulated By: UTNKA
Regulated ID: 00017864
Cortese Code: Not reported
SIC Code: Not reported
Facility Phone: 7149537676
Mail To: Not reported
Mailing Address: 1650 W LA VETA
Mailing Address 2: Not reported
Mailing City,St,Zip: ORANGE 92668
Contact: Not reported
Contact Phone: Not reported
DUNS Number: Not reported
NPDES Number: Not reported
EPA ID: Not reported
Comments: Not reported
Status: Active

**L74
SW
1/8-1/4
0.226 mi.
1195 ft.**

**STATION 5182
1650 WEST LA VETA AVE
ORANGE, CA 92668**

**HIST UST S118415687
N/A**

Site 7 of 7 in cluster L

**Relative:
Lower
Actual:
150 ft.**

HIST UST:

Name: STATION 5182
Address: 1650 WEST LA VETA AVE
City,State,Zip: ORANGE, CA 92668
File Number: 0002D65D
URL: <http://geotracker.waterboards.ca.gov/ustpdfs/pdf/0002D65D.pdf>
Region: Not reported
Facility ID: Not reported
Facility Type: Not reported
Other Type: Not reported
Contact Name: Not reported
Telephone: Not reported
Owner Name: Not reported
Owner Address: Not reported
Owner City,St,Zip: Not reported
Total Tanks: Not reported

Map ID
Direction
Distance
Elevation

MAP FINDINGS

Site

Database(s)

EDR ID Number
EPA ID Number

STATION 5182 (Continued)

S118415687

Tank Num: Not reported
Container Num: Not reported
Year Installed: Not reported
Tank Capacity: Not reported
Tank Used for: Not reported
Type of Fuel: Not reported
Container Construction Thickness: Not reported
Leak Detection: Not reported

[Click here for Geo Tracker PDF:](#)

M75
NNE
1/4-1/2
0.332 mi.
1753 ft.

FAR WEST TOWING
1138 W CHAPMAN AVE
ORANGE, CA 92668

Site 1 of 2 in cluster M

LUST **S109284515**
CERS **N/A**

Relative:
Higher
Actual:
166 ft.

LUST:
Name: FAR WEST TOWING
Address: 1138 W CHAPMAN AVE
City,State,Zip: ORANGE, CA 92668
Lead Agency: ORANGE, CITY OF
Case Type: LUST Cleanup Site
Geo Track: http://geotracker.waterboards.ca.gov/profile_report.asp?global_id=T0605901458
Global Id: T0605901458
Latitude: 33.7878661
Longitude: -117.8656526
Status: Completed - Case Closed
Status Date: 02/20/1992
Case Worker: UNK
RB Case Number: 083001954T
Local Agency: ORANGE, CITY OF
File Location: Not reported
Local Case Number: Not reported
Potential Media Affect: Soil
Potential Contaminants of Concern: Waste Oil / Motor / Hydraulic / Lubricating
Site History: Not reported

LUST:
Global Id: T0605901458
Contact Type: Local Agency Caseworker
Contact Name: UNK
Organization Name: ORANGE, CITY OF
Address: Not reported
City: r8 UNKNOWN
Email: Not reported
Phone Number: Not reported

LUST:
Global Id: T0605901458
Action Type: Other
Date: 10/28/1991
Action: Leak Reported

Global Id: T0605901458
Action Type: ENFORCEMENT
Date: 02/20/1992
Action: Closure/No Further Action Letter

Map ID
Direction
Distance
Elevation

MAP FINDINGS

Site

Database(s)

EDR ID Number
EPA ID Number

FAR WEST TOWING (Continued)

S109284515

Global Id: T0605901458
Action Type: Other
Date: 09/12/1991
Action: Leak Discovery

Global Id: T0605901458
Action Type: Other
Date: 08/21/1991
Action: Leak Stopped

LUST:

Global Id: T0605901458
Status: Open - Case Begin Date
Status Date: 08/21/1991

Global Id: T0605901458
Status: Open - Site Assessment
Status Date: 11/15/1991

Global Id: T0605901458
Status: Completed - Case Closed
Status Date: 02/20/1992

CERS:

Name: FAR WEST TOWING
Address: 1138 W CHAPMAN AVE
City,State,Zip: ORANGE, CA 92668
Site ID: 238457
CERS ID: T0605901458
CERS Description: Leaking Underground Storage Tank Cleanup Site

Affiliation:

Affiliation Type Desc: Local Agency Caseworker
Entity Name: UNK - ORANGE, CITY OF
Entity Title: Not reported
Affiliation Address: Not reported
Affiliation City: r8 UNKNOWN
Affiliation State: CA
Affiliation Country: Not reported
Affiliation Zip: Not reported
Affiliation Phone: Not reported

N76
North
1/4-1/2
0.345 mi.
1821 ft.

93098
1409 W CHAPMAN AVE
ORANGE, CA 92668
Site 1 of 2 in cluster N

LUST **U001577645**
HIST UST **N/A**
CERS

Relative:
Higher

LUST:

Actual:
161 ft.

Name: CHEVRON #9-3098
Address: 1409 W CHAPMAN AVE
City,State,Zip: ORANGE, CA 92668
Lead Agency: ORANGE, CITY OF
Case Type: LUST Cleanup Site
Geo Track: http://geotracker.waterboards.ca.gov/profile_report.asp?global_id=T0605901236

Map ID
Direction
Distance
Elevation

MAP FINDINGS

Site

Database(s)

EDR ID Number
EPA ID Number

93098 (Continued)

U001577645

Global Id: T0605901236
Latitude: 33.7880696
Longitude: -117.8668571
Status: Completed - Case Closed
Status Date: 04/19/1994
Case Worker: UNK
RB Case Number: 083001628T
Local Agency: ORANGE, CITY OF
File Location: Not reported
Local Case Number: Not reported
Potential Media Affect: Soil
Potential Contaminants of Concern: Gasoline
Site History: Not reported

LUST:

Global Id: T0605901236
Contact Type: Regional Board Caseworker
Contact Name: ROSE SCOTT
Organization Name: SANTA ANA RWQCB (REGION 8)
Address: 3737 MAIN STREET, SUITE 500
City: RIVERSIDE
Email: rose.scott@waterboards.ca.gov
Phone Number: 9513206375

Global Id: T0605901236
Contact Type: Local Agency Caseworker
Contact Name: UNK
Organization Name: ORANGE, CITY OF
Address: Not reported
City: r8 UNKNOWN
Email: Not reported
Phone Number: Not reported

LUST:

Global Id: T0605901236
Action Type: Other
Date: 12/18/1989
Action: Leak Discovery

Global Id: T0605901236
Action Type: Other
Date: 12/18/1989
Action: Leak Stopped

Global Id: T0605901236
Action Type: Other
Date: 08/28/1990
Action: Leak Reported

LUST:

Global Id: T0605901236
Status: Open - Case Begin Date
Status Date: 12/18/1989

Global Id: T0605901236
Status: Open - Site Assessment
Status Date: 12/18/1989

Map ID
Direction
Distance
Elevation

MAP FINDINGS

Site

Database(s)

EDR ID Number
EPA ID Number

93098 (Continued)

U001577645

Global Id: T0605901236
Status: Open - Remediation
Status Date: 01/11/1990

Global Id: T0605901236
Status: Open - Site Assessment
Status Date: 01/19/1990

Global Id: T0605901236
Status: Open - Site Assessment
Status Date: 04/20/1990

Global Id: T0605901236
Status: Open - Remediation
Status Date: 02/15/1991

Global Id: T0605901236
Status: Completed - Case Closed
Status Date: 04/19/1994

HIST UST:

Name: 93098
Address: 1409 W CHAPMAN AVE
City,State,Zip: ORANGE, CA 92668
File Number: 0002E6FC
URL: <http://geotracker.waterboards.ca.gov/ustpdfs/pdf/0002E6FC.pdf>
Region: STATE
Facility ID: 00000062387
Facility Type: Gas Station
Other Type: Not reported
Contact Name: TREVORROW,JAMES
Telephone: 7149786029
Owner Name: CHEVRON U.S.A. INC.
Owner Address: 575 MARKET
Owner City,St,Zip: SAN FRANCISCO, CA 94105
Total Tanks: 0004

Tank Num: 001
Container Num: 1
Year Installed: 1969
Tank Capacity: 00005000
Tank Used for: PRODUCT
Type of Fuel: Not reported
Container Construction Thickness: 0000250
Leak Detection: Stock Inventor

Tank Num: 002
Container Num: 2
Year Installed: 1969
Tank Capacity: 00010000
Tank Used for: PRODUCT
Type of Fuel: Not reported
Container Construction Thickness: 0000250
Leak Detection: Stock Inventor

Tank Num: 003

Map ID
Direction
Distance
Elevation

MAP FINDINGS

Site

Database(s)

EDR ID Number
EPA ID Number

93098 (Continued)

U001577645

Container Num: 3
Year Installed: 1969
Tank Capacity: 00010000
Tank Used for: PRODUCT
Type of Fuel: Not reported
Container Construction Thickness: 0000250
Leak Detection: Stock Inventor

Tank Num: 004
Container Num: 4
Year Installed: 1969
Tank Capacity: 00001000
Tank Used for: WASTE
Type of Fuel: Not reported
Container Construction Thickness: 0000130
Leak Detection: Stock Inventor

[Click here for Geo Tracker PDF:](#)

CERS:

Name: CHEVRON #9-3098
Address: 1409 W CHAPMAN AVE
City,State,Zip: ORANGE, CA 92668
Site ID: 187678
CERS ID: T0605901236
CERS Description: Leaking Underground Storage Tank Cleanup Site

Affiliation:

Affiliation Type Desc: Local Agency Caseworker
Entity Name: UNK - ORANGE, CITY OF
Entity Title: Not reported
Affiliation Address: Not reported
Affiliation City: r8 UNKNOWN
Affiliation State: CA
Affiliation Country: Not reported
Affiliation Zip: Not reported
Affiliation Phone: Not reported

Affiliation Type Desc: Regional Board Caseworker
Entity Name: ROSE SCOTT - SANTA ANA RWQCB (REGION 8)
Entity Title: Not reported
Affiliation Address: 3737 MAIN STREET, SUITE 500
Affiliation City: RIVERSIDE
Affiliation State: CA
Affiliation Country: Not reported
Affiliation Zip: Not reported
Affiliation Phone: 9513206375

Map ID
Direction
Distance
Elevation

MAP FINDINGS

Site

Database(s)

EDR ID Number
EPA ID Number

M77
NNE
1/4-1/2
0.350 mi.
1850 ft.
FAR WEST TOWING
1138 CHAPMAN
ORANGE, CA 92688
Site 2 of 2 in cluster M

LUST
HIST CORTESE
S102429789
N/A

Relative:
Higher

Actual:
166 ft.

LUST REG 8:

Name: FAR WEST TOWING
Address: 1138 CHAPMAN AVE
City: ORANGE
Region: 8
County: Orange
Regional Board: Santa Ana Region
Facility Status: Case Closed
Case Number: 083001954T
Local Case Num: Not reported
Case Type: Soil only
Substance: Waste Oil
Qty Leaked: Not reported
Abate Method: Not reported
Cross Street: PIXLEY
Enf Type: CLOS
Funding: Not reported
How Discovered: Tank Closure
How Stopped: Not reported
Leak Cause: UNK
Leak Source: UNK
Global ID: T0605901458
How Stopped Date: 8/21/1991
Enter Date: 11/15/1991
Date Confirmation of Leak Began: Not reported
Date Preliminary Assessment Began: Not reported
Discover Date: 9/12/1991
Enforcement Date: Not reported
Close Date: 2/20/1992
Date Prelim Assessment Workplan Submitted: 11/15/1991
Date Pollution Characterization Began: Not reported
Date Remediation Plan Submitted: Not reported
Date Remedial Action Underway: Not reported
Date Post Remedial Action Monitoring: Not reported
Enter Date: 11/15/1991
GW Qualifies: Not reported
Soil Qualifies: Not reported
Operator: Not reported
Facility Contact: Not reported
Interim: Not reported
Oversite Program: LUST
Latitude: 33.7876646
Longitude: -117.864617
MTBE Date: Not reported
Max MTBE GW: Not reported
MTBE Concentration: 0
Max MTBE Soil: Not reported
MTBE Fuel: 0
MTBE Tested: Not Required to be Tested.
MTBE Class: *
Staff: NOM
Staff Initials: UNK
Lead Agency: Local Agency

Map ID
Direction
Distance
Elevation

MAP FINDINGS

Site

Database(s)

EDR ID Number
EPA ID Number

FAR WEST TOWING (Continued)

S102429789

Local Agency: Orange, Orange County
Hydr Basin #: COASTAL PLAIN OF ORA
Beneficial: Not reported
Priority: Not reported
Cleanup Fund Id: Not reported
Work Suspended: Not reported
Summary: Not reported

HIST CORTESE:

edr_fname: FAR WEST TOWING
edr_fadd1: 1138 CHAPMAN
City,State,Zip: ORANGE, CA 92688
Region: CORTESE
Facility County Code: 30
Reg By: LTNKA
Reg Id: 083001954T

N78
North
1/4-1/2
0.355 mi.
1876 ft.

ORANGE CAR WASH INC.
1405 W CHAPMAN AVE
ORANGE, CA 92868
Site 2 of 2 in cluster N

LUST
CERS HAZ WASTE
CERS TANKS
HAZNET
CERS
HWTS

S112881943
N/A

Relative:
Higher

Actual:
163 ft.

ORANGE CO. LUST:

Name: ORANGE COAST CAR WASH
Address: 1405 W CHAPMAN AVE
City,State,Zip: ORANGE, CA 92868
Region: ORANGE
Facility Id: 98UT013
Released Substance: Diesel fuel oil and additives, Nos.1-D, 2-D, 2-4; Gasoline-Automotive (motor gasoline and additives), leaded & unleaded
Date Closed: Not reported
Record ID: RO0001307

CERS HAZ WASTE:

Name: ORANGE CAR WASH INC.
Address: 1405 W CHAPMAN AVE
City,State,Zip: ORANGE, CA 92868
Site ID: 140182
CERS ID: 10412806
CERS Description: Hazardous Waste Generator

CERS TANKS:

Name: ORANGE CAR WASH INC.
Address: 1405 W CHAPMAN AVE
City,State,Zip: ORANGE, CA 92868
Site ID: 140182
CERS ID: 10412806
CERS Description: Underground Storage Tank

HAZNET:

Name: ORANGE COAST CARWASH
Address: 1405 W CHAPMAN AVE
Address 2: Not reported
City,State,Zip: ORANGE, CA 928680000

Map ID
Direction
Distance
Elevation

MAP FINDINGS

Site

Database(s)

EDR ID Number
EPA ID Number

ORANGE CAR WASH INC. (Continued)

S112881943

Contact: RAMESH BAJAVA - OWNER
Telephone: 3103739736
Mailing Name: Not reported
Mailing Address: 1405 W CHAPMAN AVE

Year: 1999
Gepaid: CAC001317320
TSD EPA ID: CAT080013352
CA Waste Code: 134 - Aqueous solution with total organic residues less than 10 percent
Disposal Method: R01 - Recycler
Tons: 4.62

Additional Info:

Year: 1999
Gen EPA ID: CAC001317320

Shipment Date: 19990121
Creation Date: 4/1/1999 0:00:00
Receipt Date: 19990126
Manifest ID: 98607108
Trans EPA ID: CAT080016116
Trans Name: Not reported
Trans 2 EPA ID: Not reported
Trans 2 Name: Not reported
TSDF EPA ID: CAT080013352
Trans Name: Not reported
TSDF Alt EPA ID: Not reported
TSDF Alt Name: Not reported
CA Waste Code: 134 - Aqueous solution with <10% total organic residues
RCRA Code: Not reported
Disposal Method: R01 - Recycler
Quantity Tons: 4.62
Waste Quantity: 1100
Quantity Unit: G
Additional Code 1: Not reported
Additional Code 2: Not reported
Additional Code 3: Not reported
Additional Code 4: Not reported
Additional Code 5: Not reported

CERS:

Name: ORANGE CAR WASH INC.
Address: 1405 W CHAPMAN AVE
City,State,Zip: ORANGE, CA 92868
Site ID: 140182
CERS ID: 10412806
CERS Description: Chemical Storage Facilities

Violations:

Site ID: 140182
Site Name: Orange Car Wash Inc.
Violation Date: 05-07-2015
Citation: HSC 6.95 25508.1(a)-(e) - California Health and Safety Code, Chapter 6.95, Section(s) 25508.1(a)-(e)
Violation Description: Failure to electronically update business plan within 30 days of any one of the following events: A 100 percent or more increase in the

Map ID
Direction
Distance
Elevation

MAP FINDINGS

Site

Database(s)

EDR ID Number
EPA ID Number

ORANGE CAR WASH INC. (Continued)

S112881943

quantity of a previously disclosed material. Any handling of a previously undisclosed hazardous materials at or above reportable quantities. A change of business address, business ownership, or business name.

Violation Notes: Returned to compliance on 10/29/2015.
Violation Division: Orange City Fire Department
Violation Program: HMRRP
Violation Source: CERS

Site ID: 140182
Site Name: Orange Car Wash Inc.
Violation Date: 05-16-2019
Citation: 23 CCR 16 2715(c)(4) - California Code of Regulations, Title 23, Chapter 16, Section(s) 2715(c)(4)

Violation Description: Failure to maintain a list of employees trained by the designated operator on-site or off-site at a readily available location, if approved by the UPA. For training that occurs on or after October 1, 2018, failure to maintain a copy of the "Facility Employee Training Certificate" on-site or off-site at a readily available location, if approved by the UPA.

Violation Notes: Returned to compliance on 06/13/2019. Designated Operator training records missing from UST binder. Records shall be kept on site.
Violation Division: Orange City Fire Department
Violation Program: UST
Violation Source: CERS

Site ID: 140182
Site Name: Orange Car Wash Inc.
Violation Date: 05-22-2017
Citation: 23 CCR 16 2636(f)(1) - California Code of Regulations, Title 23, Chapter 16, Section(s) 2636(f)(1)

Violation Description: Failure of the double-walled pressurized piping to be continuously monitored with a system that activates an audible and visual alarm or stops flow at the dispenser when a leak is detected.

Violation Notes: Returned to compliance on 05/22/2017. 87 fill sump sensor
Violation Division: Orange City Fire Department
Violation Program: UST
Violation Source: CERS

Site ID: 140182
Site Name: Orange Car Wash Inc.
Violation Date: 05-21-2018
Citation: 23 CCR 16 2715(f)(3) - California Code of Regulations, Title 23, Chapter 16, Section(s) 2715(f)(3)

Violation Description: Failure to maintain a list of employees trained by the designated operator on-site or off-site at a readily available location, if approved by the UPA.

Violation Notes: Returned to compliance on 07/30/2018.
Violation Division: Orange City Fire Department
Violation Program: UST
Violation Source: CERS

Site ID: 140182
Site Name: Orange Car Wash Inc.
Violation Date: 05-07-2014
Citation: HSC 6.7 25286(a) - California Health and Safety Code, Chapter 6.7, Section(s) 25286(a)

Map ID
Direction
Distance
Elevation

MAP FINDINGS

Site

Database(s)

EDR ID Number
EPA ID Number

ORANGE CAR WASH INC. (Continued)

S112881943

Violation Description: Failure to prepare, maintain, and submit accurate CUPA UST Operating Permit Application for Facility information and/or Tank information.
Violation Notes: Returned to compliance on 05/07/2015. Current UST A & B Form
Violation Division: Orange City Fire Department
Violation Program: UST
Violation Source: CERS

Site ID: 140182
Site Name: Orange Car Wash Inc.
Violation Date: 05-07-2015
Citation: 23 CCR 16 2712(i) - California Code of Regulations, Title 23, Chapter 16, Section(s) 2712(i)

Violation Description: Failure to submit, obtain approval, or maintain a complete/accurate response plan.

Violation Notes: Returned to compliance on 10/29/2015.
Violation Division: Orange City Fire Department
Violation Program: UST
Violation Source: CERS

Site ID: 140182
Site Name: Orange Car Wash Inc.
Violation Date: 05-22-2017
Citation: 23 CCR 16 2631(g), 2632(c)(2)(A) & (B) - California Code of Regulations, Title 23, Chapter 16, Section(s) 2631(g), 2632(c)(2)(A) & (B)

Violation Description: Failure of the double-walled interstitial space of the tank to be continuously monitored with an audible and visual alarm.

Violation Notes: Returned to compliance on 05/22/2017. 87 annular
Violation Division: Orange City Fire Department
Violation Program: UST
Violation Source: CERS

Site ID: 140182
Site Name: Orange Car Wash Inc.
Violation Date: 06-22-2016
Citation: 23 CCR 16 2636(f)(2) - California Code of Regulations, Title 23, Chapter 16, Section(s) 2636(f)(2)

Violation Description: Failure of the pressurized piping to meet one or more of the following requirements: monitored at least hourly with the capability of detecting a release of 3.0 gallons per hour, and will restrict the flow of product through the piping or trigger an alarm when a release occurs.

Violation Notes: Returned to compliance on 06/22/2016. 91 line leak detector failed, repairs made and retested, passed.

Violation Division: Orange City Fire Department
Violation Program: UST
Violation Source: CERS

Site ID: 140182
Site Name: Orange Car Wash Inc.
Violation Date: 05-07-2015
Citation: HSC 6.75 25299.30-25299.34 - California Health and Safety Code, Chapter 6.75, Section(s) 25299.30-25299.34

Violation Description: Failure to submit and maintain complete and current Certification of Financial Responsibility or other mechanism of financial assurance.

Violation Notes: Returned to compliance on 10/29/2015.
Violation Division: Orange City Fire Department

Map ID
Direction
Distance
Elevation

MAP FINDINGS

Site

Database(s)

EDR ID Number
EPA ID Number

ORANGE CAR WASH INC. (Continued)

S112881943

Violation Program: UST
Violation Source: CERS

Site ID: 140182
Site Name: Orange Car Wash Inc.
Violation Date: 05-10-2016
Citation: 22 CCR 12 66262.34(f) - California Code of Regulations, Title 22, Chapter 12, Section(s) 66262.34(f)
Violation Description: Failure to properly label hazardous waste accumulation containers with the following requirements: "Hazardous Waste", name and address of the generator, physical and chemical characteristics of the Hazardous Waste, and starting accumulation date.
Violation Notes: Returned to compliance on 07/03/2017. The label on the drum storing hazardous fuel contaminated water waste was faded and missing required information. 3 unmarked drums containing unknown liquid waste were also present. Containers storing hazardous waste must be marked with the required information. Labels were provided for use. Once corrected, submit the attached certificate of return to compliance, signed and dated, to this agency within 30 days.
Violation Division: Orange County Environmental Health
Violation Program: HW
Violation Source: CERS

Site ID: 140182
Site Name: Orange Car Wash Inc.
Violation Date: 06-22-2016
Citation: 23 CCR 16 2712(b) - California Code of Regulations, Title 23, Chapter 16, Section(s) 2712(b)
Violation Description: Failure to maintain records of repairs, lining, and upgrades on site, or off site if approved by the CUPA, for the life of the underground storage tank and/or failure to maintain written monitoring and maintenance records on site, or off site if approved by the CUPA, for a period of 3 years, 6 1/2 years for cathodic protection, and 5 years for written performance claims pertaining to release detection systems and calibration and maintenance records for such systems.
Violation Notes: Returned to compliance on 06/22/2016. SB989 report was not onsite, provided copy by end of inspection.
Violation Division: Orange City Fire Department
Violation Program: UST
Violation Source: CERS

Site ID: 140182
Site Name: Orange Car Wash Inc.
Violation Date: 05-07-2014
Citation: HSC 6.75 25299.30-25299.34 - California Health and Safety Code, Chapter 6.75, Section(s) 25299.30-25299.34
Violation Description: Failure to submit and maintain complete and current Certification of Financial Responsibility or other mechanism of financial assurance.
Violation Notes: Returned to compliance on 05/07/2015. Current UST Financial Responsibility
Violation Division: Orange City Fire Department
Violation Program: UST
Violation Source: CERS

Site ID: 140182
Site Name: Orange Car Wash Inc.
Violation Date: 05-16-2019

Map ID
Direction
Distance
Elevation

MAP FINDINGS

Site

Database(s)

EDR ID Number
EPA ID Number

ORANGE CAR WASH INC. (Continued)

S112881943

Citation: 23 CCR 16 2712(b)(1)(G) - California Code of Regulations, Title 23, Chapter 16, Section(s) 2712(b)(1)(G)

Violation Description: Failure to comply with one or more of the following overfill prevention equipment requirements: Alert the transfer operator when the tank is 90 percent full by restricting the flow into the tank or triggering an audible and visual alarm; or Restrict delivery of flow to the tank at least 30 minutes before the tank overfills, provided the restriction occurs when the tank is filled to no more than 95 percent of capacity; and activate an audible alarm at least five minutes before the tank overfills; or Provide positive shut-off of flow to the tank when the tank is filled to no more than 95 percent of capacity; or Provide positive shut-off of flow to the tank so that none of the fittings located on the top of the tank are exposed to product due to overfilling. Install/retrofit overfill prevention equipment that does not use flow restrictors on vent piping to meet overfill prevention equipment requirements when the overfill prevention equipment is installed, repaired, or replaced on and after October 1, - 2018. For USTs installed before October 1, 2018, perform an inspection by October 13, 2018 and every 36 months thereafter. For USTs installed on and after October- 1,- 2018, perform an inspection at installation and every 36 months thereafter. Inspected within 30 days after a repair to the overfill prevention equipment. Inspected using an applicable manufacturer guidelines, industry codes, engineering standards, or a method approved by a professional engineer. Inspected by a certified UST service technician. Maintain records of overfill prevention equipment inspection for 36 months.

Violation Notes: Returned to compliance on 05/16/2019. overfill prevention testing not completed by Oct 13, 2018. RTC 5/16/2019 testing completed, drop tubes need to be replaced s/o levels too high.

Violation Division: Orange City Fire Department

Violation Program: UST

Violation Source: CERS

Site ID: 140182

Site Name: Orange Car Wash Inc.

Violation Date: 05-07-2015

Citation: 23 CCR 16 2711(a)(8) - California Code of Regulations, Title 23, Chapter 16, Section(s) 2711(a)(8)

Violation Description: Failure to submit, obtain approval, or maintain a complete/accurate plot plan.

Violation Notes: Returned to compliance on 10/29/2015.

Violation Division: Orange City Fire Department

Violation Program: UST

Violation Source: CERS

Site ID: 140182

Site Name: Orange Car Wash Inc.

Violation Date: 05-22-2017

Citation: 23 CCR 16 2637 - California Code of Regulations, Title 23, Chapter 16, Section(s) 2637

Violation Description: Failure to conduct secondary containment testing, or one or more of the following requirements: Perform the test within six months of installation and every 36 months thereafter. Use a procedure that demonstrates the system works as well as at installation. Use applicable manufacturer guidelines, industry codes, engineering standard, or professional engineer approval. Performed by a certified service technician or a licensed tank tester.

Map ID
Direction
Distance
Elevation

MAP FINDINGS

Site

Database(s)

EDR ID Number
EPA ID Number

ORANGE CAR WASH INC. (Continued)

S112881943

Violation Notes: Returned to compliance on 01/04/2018. Corrections pending
Violation Division: Orange City Fire Department
Violation Program: UST
Violation Source: CERS

Site ID: 140182
Site Name: Orange Car Wash Inc.
Violation Date: 05-07-2014
Citation: 23 CCR 16 2711(a)(8) - California Code of Regulations, Title 23, Chapter 16, Section(s) 2711(a)(8)
Violation Description: Failure to submit, obtain approval, or maintain a complete/accurate plot plan.

Violation Notes: Returned to compliance on 05/07/2015. Monitoring plot plan submitted?
Violation Division: Orange City Fire Department
Violation Program: UST
Violation Source: CERS

Site ID: 140182
Site Name: Orange Car Wash Inc.
Violation Date: 05-07-2015
Citation: HSC 6.7 25286(a) - California Health and Safety Code, Chapter 6.7, Section(s) 25286(a)
Violation Description: Failure to submit an complete and accurate application for a permit to operate an underground storage tank, or for renewal of the permit.

Violation Notes: Returned to compliance on 10/29/2015.
Violation Division: Orange City Fire Department
Violation Program: UST
Violation Source: CERS

Evaluation:
Eval General Type: Other/Unknown
Eval Date: 01-04-2018
Violations Found: No
Eval Type: Other, not routine, done by local agency
Eval Notes: SB989 permit repair
Eval Division: Orange City Fire Department
Eval Program: UST
Eval Source: CERS

Eval General Type: Compliance Evaluation Inspection
Eval Date: 05-07-2015
Violations Found: Yes
Eval Type: Routine done by local agency
Eval Notes: Issued correction notice
Eval Division: Orange City Fire Department
Eval Program: UST
Eval Source: CERS

Eval General Type: Compliance Evaluation Inspection
Eval Date: 05-10-2016
Violations Found: Yes
Eval Type: Routine done by local agency
Eval Notes: On site for a routine hazardous waste inspection. Lupe Lozano, car wash manager, was present for the inspection and provided consent to inspect. The inspection included a walk of its outside lot and dumpster area. I did not observe hazardous waste in the facility's trash or as run off on the ground. The storage of the shop's hazardous

Map ID
Direction
Distance
Elevation

MAP FINDINGS

Site

Database(s)

EDR ID Number
EPA ID Number

ORANGE CAR WASH INC. (Continued)

S112881943

waste was inspected. The storage containers were stored closed. The manifests for the removal of the facility's hazardous waste was on site and available for inspection. The records for the last year were reviewed. We discussed the importance of obtaining G signed off G manifest copies of hazardous waste shipments. A signed off copy shows receipt of the hazardous waste by its destination facility. The facility had a business emergency plan at its front counter available for inspection.

Eval Division: Orange County Environmental Health
Eval Program: HW
Eval Source: CERS

Eval General Type: Other/Unknown
Eval Date: 04-30-2018
Violations Found: No
Eval Type: Other, not routine, done by local agency
Eval Notes: Cold Start
Eval Division: Orange City Fire Department
Eval Program: UST
Eval Source: CERS

Eval General Type: Other/Unknown
Eval Date: 05-16-2019
Violations Found: No
Eval Type: Other, not routine, done by local agency
Eval Notes: overfill testing.
Eval Division: Orange City Fire Department
Eval Program: UST
Eval Source: CERS

Eval General Type: Compliance Evaluation Inspection
Eval Date: 05-16-2019
Violations Found: Yes
Eval Type: Routine done by local agency
Eval Notes: field verification.
Eval Division: Orange City Fire Department
Eval Program: UST
Eval Source: CERS

Eval General Type: Compliance Evaluation Inspection
Eval Date: 05-21-2018
Violations Found: No
Eval Type: Routine done by local agency
Eval Notes: field verification
Eval Division: Orange City Fire Department
Eval Program: HMRRP
Eval Source: CERS

Eval General Type: Compliance Evaluation Inspection
Eval Date: 05-07-2014
Violations Found: Yes
Eval Type: Routine done by local agency
Eval Notes: Not reported
Eval Division: Orange City Fire Department
Eval Program: UST
Eval Source: CERS

Map ID
Direction
Distance
Elevation

MAP FINDINGS

Site

Database(s)

EDR ID Number
EPA ID Number

ORANGE CAR WASH INC. (Continued)

S112881943

Eval General Type:	Compliance Evaluation Inspection
Eval Date:	05-21-2018
Violations Found:	Yes
Eval Type:	Routine done by local agency
Eval Notes:	field verification
Eval Division:	Orange City Fire Department
Eval Program:	UST
Eval Source:	CERS
Eval General Type:	Other/Unknown
Eval Date:	06-22-2018
Violations Found:	No
Eval Type:	Other, not routine, done by local agency
Eval Notes:	SB989 testing
Eval Division:	Orange City Fire Department
Eval Program:	UST
Eval Source:	CERS
Eval General Type:	Compliance Evaluation Inspection
Eval Date:	05-07-2015
Violations Found:	Yes
Eval Type:	Routine done by local agency
Eval Notes:	Chemical inventory is incomplete and/or requires update.
Eval Division:	Orange City Fire Department
Eval Program:	HMRRP
Eval Source:	CERS
Eval General Type:	Compliance Evaluation Inspection
Eval Date:	05-14-2019
Violations Found:	No
Eval Type:	Routine done by local agency
Eval Notes:	On site to conduct a routine Hazardous Waste inspection. Met with Lupe Lozano, Manager. Walked throughout the facility and observed the facility's Hazardous Waste storage area. Hazardous waste containers were observed properly labeled and stored closed. The municipal trash dumpster was observed and there are no signs of illegal disposal. Hazardous waste manifests were available for review. The facility's EPA ID number is active. Emergency plan is on site, spill response notification was discussed. No hazardous waste violations were observed this date. This inspection report was mailed to the facility.
Eval Division:	Orange County Environmental Health
Eval Program:	HW
Eval Source:	CERS
Eval General Type:	Other/Unknown
Eval Date:	05-21-2016
Violations Found:	No
Eval Type:	Other, not routine, done by local agency
Eval Notes:	CERS BA/OW pg
Eval Division:	Orange County Environmental Health
Eval Program:	HW
Eval Source:	CERS
Eval General Type:	Compliance Evaluation Inspection
Eval Date:	05-22-2017
Violations Found:	Yes
Eval Type:	Routine done by local agency

Map ID
Direction
Distance
Elevation

MAP FINDINGS

Site

Database(s)

EDR ID Number
EPA ID Number

ORANGE CAR WASH INC. (Continued)

S112881943

Eval Notes: Violations noted and abated during visit, 1 violation remaining
Eval Division: Orange City Fire Department
Eval Program: UST
Eval Source: CERS

Eval General Type: Compliance Evaluation Inspection
Eval Date: 06-22-2016
Violations Found: Yes
Eval Type: Routine done by local agency
Eval Notes: Not reported
Eval Division: Orange City Fire Department
Eval Program: UST
Eval Source: CERS

Coordinates:
Site ID: 140182
Facility Name: Orange Car Wash Inc.
Env Int Type Code: HWG
Program ID: 10412806
Coord Name: Not reported
Ref Point Type Desc: Center of a facility or station.
Latitude: 33.788440
Longitude: -117.866810

Affiliation:
Affiliation Type Desc: Environmental Contact
Entity Name: STATE UST FUND ADVISORY & SERVICES, INC
Entity Title: Not reported
Affiliation Address: 22930 CALABASH STREET
Affiliation City: WOODLAND HILLS
Affiliation State: CA
Affiliation Country: Not reported
Affiliation Zip: 91364
Affiliation Phone: Not reported

Affiliation Type Desc: UST Property Owner Name
Entity Name: ORANGE CAR WASH, INC.
Entity Title: Not reported
Affiliation Address: 1405 WEST CHAPMAN AVENUE
Affiliation City: ORANGE
Affiliation State: CA
Affiliation Country: United States
Affiliation Zip: 92868
Affiliation Phone: (714) 633-2720

Affiliation Type Desc: Facility Mailing Address
Entity Name: Mailing Address
Entity Title: Not reported
Affiliation Address: 1405 WEST CHAPMAN AVENUE
Affiliation City: ORANGE
Affiliation State: CA
Affiliation Country: Not reported
Affiliation Zip: 92868
Affiliation Phone: Not reported

Affiliation Type Desc: Operator

Map ID
Direction
Distance
Elevation

MAP FINDINGS

Site

Database(s)

EDR ID Number
EPA ID Number

ORANGE CAR WASH INC. (Continued)

S112881943

Entity Name: ORANGE CAR WASH, INC.
Entity Title: Not reported
Affiliation Address: Not reported
Affiliation City: Not reported
Affiliation State: Not reported
Affiliation Country: Not reported
Affiliation Zip: Not reported
Affiliation Phone: (714) 633-2720

Affiliation Type Desc: UST Permit Applicant
Entity Name: JAY BAJARIA
Entity Title: OWNER/PRESIDENT
Affiliation Address: Not reported
Affiliation City: Not reported
Affiliation State: Not reported
Affiliation Country: Not reported
Affiliation Zip: Not reported
Affiliation Phone: (714) 633-2720

Affiliation Type Desc: Legal Owner
Entity Name: ORANGE CAR WASH, INC.
Entity Title: Not reported
Affiliation Address: 1405 WEST CHAPMAN AVENUE
Affiliation City: ORANGE
Affiliation State: CA
Affiliation Country: United States
Affiliation Zip: 92868
Affiliation Phone: (714) 633-2720

Affiliation Type Desc: Parent Corporation
Entity Name: Orange Car Wash Inc.
Entity Title: Not reported
Affiliation Address: Not reported
Affiliation City: Not reported
Affiliation State: Not reported
Affiliation Country: Not reported
Affiliation Zip: Not reported
Affiliation Phone: Not reported

Affiliation Type Desc: CUPA District
Entity Name: Orange County Env Health
Entity Title: Not reported
Affiliation Address: 1241 East Dyer Road Suite 120
Affiliation City: Santa Ana
Affiliation State: CA
Affiliation Country: Not reported
Affiliation Zip: 92705-5611
Affiliation Phone: (714) 433-6000

Affiliation Type Desc: Document Preparer
Entity Name: JAY BAJARIA
Entity Title: Not reported
Affiliation Address: Not reported
Affiliation City: Not reported
Affiliation State: Not reported
Affiliation Country: Not reported
Affiliation Zip: Not reported

Map ID
Direction
Distance
Elevation

MAP FINDINGS

Site

Database(s)

EDR ID Number
EPA ID Number

ORANGE CAR WASH INC. (Continued)

S112881943

Affiliation Phone:	Not reported
Affiliation Type Desc:	Identification Signer
Entity Name:	JAY BAJARIA
Entity Title:	OWNER/PRESIDENT
Affiliation Address:	Not reported
Affiliation City:	Not reported
Affiliation State:	Not reported
Affiliation Country:	Not reported
Affiliation Zip:	Not reported
Affiliation Phone:	Not reported
Affiliation Type Desc:	UST Tank Operator
Entity Name:	ORANGE CAR WASH, INC.
Entity Title:	Not reported
Affiliation Address:	1405 WEST CHAPMAN AVENUE
Affiliation City:	ORANGE
Affiliation State:	CA
Affiliation Country:	United States
Affiliation Zip:	92868
Affiliation Phone:	(714) 633-2720
Affiliation Type Desc:	UST Tank Owner
Entity Name:	ORANGE CAR WASH, INC.
Entity Title:	Not reported
Affiliation Address:	1405 WEST CHAPMAN AVENUE
Affiliation City:	ORANGE
Affiliation State:	CA
Affiliation Country:	United States
Affiliation Zip:	92868
Affiliation Phone:	(714) 633-2720

HWTS:	
Name:	ORANGE COAST CARWASH
Address:	1405 W CHAPMAN AVE
Address 2:	Not reported
City,State,Zip:	ORANGE, CA 928680000
EPA ID:	CAC001317320
Inactive Date:	10/25/2000
Create Date:	01/21/1999
Last Act Date:	10/25/2000
Mailing Name:	Not reported
Mailing Address:	1405 W CHAPMAN AVE
Mailing Address 2:	Not reported
Mailing City,State,Zip:	ORANGE, CA 928680000
Owner Name:	RAMESH BAJAVA
Owner Address:	1405 W CHAPMAN AVE
Owner Address 2:	Not reported
Owner City,State,Zip:	ORANGE, CA 928680000
Contact Name:	RAMESH BAJAVA - OWNER
Contact Address:	1405 W CHAPMAN AVE
Contact Address 2:	Not reported
City,State,Zip:	ORANGE, CA 928680000

Map ID
Direction
Distance
Elevation

MAP FINDINGS

Site

Database(s)

EDR ID Number
EPA ID Number

O79
NE
1/4-1/2
0.403 mi.
2129 ft.
SMOG EXPRESS
904 W CHAPMAN AVE
ORANGE, CA 92668
Site 1 of 2 in cluster O

LUST
CERS
S106090934
N/A

Relative:
Higher

Actual:
171 ft.

LUST:

Name: SMOG EXPRESS
Address: 904 W CHAPMAN AVE
City,State,Zip: ORANGE, CA 92668
Lead Agency: ORANGE, CITY OF
Case Type: LUST Cleanup Site
Geo Track: http://geotracker.waterboards.ca.gov/profile_report.asp?global_id=T0605901289
Global Id: T0605901289
Latitude: 33.787581
Longitude: -117.862104
Status: Completed - Case Closed
Status Date: 01/29/1992
Case Worker: UNK
RB Case Number: 083001703T
Local Agency: ORANGE, CITY OF
File Location: Not reported
Local Case Number: Not reported
Potential Media Affect: Soil
Potential Contaminants of Concern: Waste Oil / Motor / Hydraulic / Lubricating
Site History: Not reported

LUST:

Global Id: T0605901289
Contact Type: Regional Board Caseworker
Contact Name: PATRICIA HANNON
Organization Name: SANTA ANA RWQCB (REGION 8)
Address: 3737 MAIN STREET, SUITE 500
City: RIVERSIDE
Email: patricia.hannon@waterboards.ca.gov
Phone Number: Not reported

Global Id: T0605901289
Contact Type: Local Agency Caseworker
Contact Name: UNK
Organization Name: ORANGE, CITY OF
Address: Not reported
City: r8 UNKNOWN
Email: Not reported
Phone Number: Not reported

LUST:

Global Id: T0605901289
Action Type: ENFORCEMENT
Date: 01/29/1992
Action: Closure/No Further Action Letter

Global Id: T0605901289
Action Type: Other
Date: 09/25/1991
Action: Leak Discovery

Global Id: T0605901289
Action Type: Other

Map ID
Direction
Distance
Elevation

MAP FINDINGS

Site

Database(s)

EDR ID Number
EPA ID Number

SMOG EXPRESS (Continued)

S106090934

Date: 09/19/1991
Action: Leak Stopped

Global Id: T0605901289
Action Type: Other
Date: 01/06/1992
Action: Leak Reported

LUST:

Global Id: T0605901289
Status: Open - Case Begin Date
Status Date: 09/19/1991

Global Id: T0605901289
Status: Open - Site Assessment
Status Date: 09/25/1991

Global Id: T0605901289
Status: Open - Site Assessment
Status Date: 01/06/1992

Global Id: T0605901289
Status: Completed - Case Closed
Status Date: 01/29/1992

CERS:

Name: SMOG EXPRESS
Address: 904 W CHAPMAN AVE
City,State,Zip: ORANGE, CA 92668
Site ID: 226626
CERS ID: T0605901289
CERS Description: Leaking Underground Storage Tank Cleanup Site

Affiliation:

Affiliation Type Desc: Local Agency Caseworker
Entity Name: UNK - ORANGE, CITY OF
Entity Title: Not reported
Affiliation Address: Not reported
Affiliation City: r8 UNKNOWN
Affiliation State: CA
Affiliation Country: Not reported
Affiliation Zip: Not reported
Affiliation Phone: Not reported

Affiliation Type Desc: Regional Board Caseworker
Entity Name: PATRICIA HANNON - SANTA ANA RWQCB (REGION 8)
Entity Title: Not reported
Affiliation Address: 3737 MAIN STREET, SUITE 500
Affiliation City: RIVERSIDE
Affiliation State: CA
Affiliation Country: Not reported
Affiliation Zip: Not reported
Affiliation Phone: Not reported

Map ID
Direction
Distance
Elevation

MAP FINDINGS

Site

Database(s)

EDR ID Number
EPA ID Number

O80
NE
1/4-1/2
0.422 mi.
2226 ft.
Site 2 of 2 in cluster O

Relative:
Higher

Actual:
173 ft.

LUST:

Name: FCE AUTOMOTIVE
Address: 848 W CHAPMAN AVE
City,State,Zip: ORANGE, CA 92866
Lead Agency: SANTA ANA RWQCB (REGION 8)
Case Type: LUST Cleanup Site
Geo Track: http://geotracker.waterboards.ca.gov/profile_report.asp?global_id=T0605901309
Global Id: T0605901309
Latitude: 33.7876866069754
Longitude: -117.861554493254
Status: Open - Inactive
Status Date: 03/22/2018
Case Worker: RS
RB Case Number: 083001739T
Local Agency: ORANGE, CITY OF
File Location: Not reported
Local Case Number: TT
Potential Media Affect: Soil
Potential Contaminants of Concern: Waste Oil / Motor / Hydraulic / Lubricating
Site History: This is an inactive case with no file at the Board.

LUST:

Global Id: T0605901309
Contact Type: Local Agency Caseworker
Contact Name: KATHY DASCOMB
Organization Name: ORANGE, CITY OF
Address: 2009 EAST EDINGER AVENUE
City: SANTA ANA
Email: kdascomb@cityoforange.org
Phone Number: 7146673773

Global Id: T0605901309
Contact Type: Regional Board Caseworker
Contact Name: ROSE SCOTT
Organization Name: SANTA ANA RWQCB (REGION 8)
Address: 3737 MAIN STREET, SUITE 500
City: RIVERSIDE
Email: rose.scott@waterboards.ca.gov
Phone Number: 9513206375

LUST:

Global Id: T0605901309
Action Type: ENFORCEMENT
Date: 07/01/2013
Action: Referral to Regional Board

Global Id: T0605901309
Action Type: ENFORCEMENT
Date: 01/14/2014
Action: File review

LUST
SWEEPS UST
CA FID UST
CHMIRS
Cortese
HIST CORTESE
CERS

S101589424
N/A

Map ID
Direction
Distance
Elevation

MAP FINDINGS

Site

Database(s)

EDR ID Number
EPA ID Number

FCE AUTOMOTIVE (Continued)

S101589424

Global Id: T0605901309
Action Type: ENFORCEMENT
Date: 03/22/2018
Action: Technical Correspondence / Assistance / Other

Global Id: T0605901309
Action Type: ENFORCEMENT
Date: 07/09/2014
Action: File review

Global Id: T0605901309
Action Type: ENFORCEMENT
Date: 03/18/2015
Action: File review

Global Id: T0605901309
Action Type: ENFORCEMENT
Date: 11/19/2015
Action: Technical Correspondence / Assistance / Other

Global Id: T0605901309
Action Type: Other
Date: 05/08/1997
Action: Leak Discovery

Global Id: T0605901309
Action Type: ENFORCEMENT
Date: 01/05/2017
Action: File review

Global Id: T0605901309
Action Type: RESPONSE
Date: 04/09/1997
Action: Other Report / Document

Global Id: T0605901309
Action Type: Other
Date: 05/08/1997
Action: Leak Stopped

Global Id: T0605901309
Action Type: ENFORCEMENT
Date: 12/27/2018
Action: Technical Correspondence / Assistance / Other

Global Id: T0605901309
Action Type: ENFORCEMENT
Date: 01/02/2019
Action: Technical Correspondence / Assistance / Other

Global Id: T0605901309
Action Type: ENFORCEMENT
Date: 03/22/2018
Action: File review

Global Id: T0605901309
Action Type: Other

Map ID
Direction
Distance
Elevation

MAP FINDINGS

Site

Database(s)

EDR ID Number
EPA ID Number

FCE AUTOMOTIVE (Continued)

S101589424

Date: 06/13/1997
Action: Leak Reported

LUST:

Global Id: T0605901309
Status: Open - Case Begin Date
Status Date: 05/08/1997

Global Id: T0605901309
Status: Open - Site Assessment
Status Date: 05/08/1997

Global Id: T0605901309
Status: Open - Inactive
Status Date: 11/19/2015

Global Id: T0605901309
Status: Open - Inactive
Status Date: 03/22/2018

LUST REG 8:

Name: FCE AUTOMOTIVE
Address: 848 CHAPMAN AVE
City: ORANGE
Region: 8
County: Orange
Regional Board: Santa Ana Region
Facility Status: Leak being confirmed
Case Number: 083001739T
Local Case Num: Not reported
Case Type: Soil only
Substance: Waste Oil
Qty Leaked: Not reported
Abate Method: Not reported
Cross Street: Not reported
Enf Type: Not reported
Funding: Not reported
How Discovered: Tank Closure
How Stopped: Not reported
Leak Cause: Not reported
Leak Source: Not reported
Global ID: T0605901309
How Stopped Date: 5/8/1997
Enter Date: 7/22/1997
Date Confirmation of Leak Began: 5/8/1997
Date Preliminary Assessment Began: Not reported
Discover Date: 5/8/1997
Enforcement Date: Not reported
Close Date: Not reported
Date Prelim Assessment Workplan Submitted: Not reported
Date Pollution Characterization Began: Not reported
Date Remediation Plan Submitted: Not reported
Date Remedial Action Underway: Not reported
Date Post Remedial Action Monitoring: Not reported
Enter Date: 7/22/1997

Map ID
Direction
Distance
Elevation

MAP FINDINGS

Site

Database(s)

EDR ID Number
EPA ID Number

FCE AUTOMOTIVE (Continued)

S101589424

GW Qualifies:	Not reported
Soil Qualifies:	Not reported
Operator:	Not reported
Facility Contact:	Not reported
Interim:	Not reported
Oversite Program:	LUST
Latitude:	33.7876877
Longitude:	-117.8450094
MTBE Date:	Not reported
Max MTBE GW:	Not reported
MTBE Concentration:	0
Max MTBE Soil:	Not reported
MTBE Fuel:	0
MTBE Tested:	Not Required to be Tested.
MTBE Class:	*
Staff:	RS
Staff Initials:	Not reported
Lead Agency:	Local Agency
Local Agency:	Orange, Orange County
Hydr Basin #:	COASTAL PLAIN OF ORA
Beneficial:	Not reported
Priority:	Not reported
Cleanup Fund Id:	Not reported
Work Suspended:	Not reported
Summary:	Not reported

SWEEPS UST:

Name:	FCE AUTOMOTIVE
Address:	848 W CHAPMAN AVE
City:	ORANGE
Status:	Active
Comp Number:	800036
Number:	1
Board Of Equalization:	Not reported
Referral Date:	12-07-90
Action Date:	12-07-90
Created Date:	12-07-90
Owner Tank Id:	Not reported
SWRCB Tank Id:	30-030-800036-000001
Tank Status:	A
Capacity:	500
Active Date:	12-07-90
Tank Use:	OIL
STG:	W
Content:	WASTE OIL
Number Of Tanks:	1

CA FID UST:

Facility ID:	30011644
Regulated By:	UTNKA
Regulated ID:	Not reported
Cortese Code:	Not reported
SIC Code:	Not reported
Facility Phone:	7145382620
Mail To:	Not reported
Mailing Address:	848 W CHAPMAN AVE

Map ID
Direction
Distance
Elevation

MAP FINDINGS

Site

Database(s)

EDR ID Number
EPA ID Number

FCE AUTOMOTIVE (Continued)

S101589424

Mailing Address 2: Not reported
Mailing City,St,Zip: ORANGE 92668
Contact: Not reported
Contact Phone: Not reported
DUNs Number: Not reported
NPDES Number: Not reported
EPA ID: Not reported
Comments: Not reported
Status: Active

CHMIRS:

Name: Not reported
Address: 848 W. CHAPMAN AVE
City,State,Zip: ORANGE, CA 92865
OES Incident Number: 17-2253
OES notification: 03/20/2017
OES Date: Not reported
OES Time: Not reported
Date Completed: Not reported
Property Use: Not reported
Agency Id Number: Not reported
Agency Incident Number: Not reported
Time Notified: Not reported
Time Completed: Not reported
Surrounding Area: Not reported
Estimated Temperature: Not reported
Property Management: Not reported
More Than Two Substances Involved?: Not reported
Resp Agncy Personel # Of Decontaminated: Not reported
Responding Agency Personel # Of Injuries: Not reported
Responding Agency Personel # Of Fatalities: Not reported
Others Number Of Decontaminated: Not reported
Others Number Of Injuries: Not reported
Others Number Of Fatalities: Not reported
Vehicle Make/year: Not reported
Vehicle License Number: Not reported
Vehicle State: Not reported
Vehicle Id Number: Not reported
CA DOT PUC/ICC Number: Not reported
Company Name: Not reported
Reporting Officer Name/ID: Not reported
Report Date: Not reported
Facility Telephone: Not reported
Waterway Involved: Yes
Waterway: Storm Drain
Spill Site: Road
Cleanup By: Reporting Party
Containment: Not reported
What Happened: Not reported
Type: Not reported
Measure: Not reported
Other: Not reported
Type: SEWAGE
Measure: Gal(s)
Other: Not reported
Date/Time: 1045
Year: 2017

Map ID
Direction
Distance
Elevation

MAP FINDINGS

Site

Database(s)

EDR ID Number
EPA ID Number

FCE AUTOMOTIVE (Continued)

S101589424

Agency: City of Orange
Incident Date: 03/15/2017
Admin Agency: City of Orange Fire Prevention Bureau
Amount: Not reported
Contained: Yes
Site Type: Storm Drain
E Date: Not reported
Substance: **Historical Record**Sewage
Quantity Released: 2,430
Unknown: Not reported
Substance #2: Not reported
Substance #3: Not reported
Evacuations: Not reported
Number of Injuries: Not reported
Number of Fatalities: Not reported
#1 Pipeline: No
#2 Pipeline: No
#3 Pipeline: No
#1 Vessel >= 300 Tons: No
#2 Vessel >= 300 Tons: No
#3 Vessel >= 300 Tons: No
Evacs: No
Injuries: No
Fataals: No
Comments: Not reported
Description: **Historical Record**RP states that 2,430 gallons of sewage released due to a contractor damaging a sewer line. Approximately 15 gallons of sewage entered into a storm drain and is unrecoverable. The release is contained and the City of Orange performed the clean-up. A street was closed, for a few hours, due to remediation. The release began at 1045 hrs. on 15MAR2017. The release was contained and cleaned by 0930 hrs. on 16MAR2017. **Historical Record**

CORTESE:

Name: FCE AUTOMOTIVE
Address: 848 W CHAPMAN AVE
City,State,Zip: ORANGE, CA 92866
Region: CORTESE
Envirostor Id: Not reported
Global ID: T0605901309
Site/Facility Type: LUST CLEANUP SITE
Cleanup Status: OPEN - INACTIVE
Status Date: Not reported
Site Code: Not reported
Latitude: Not reported
Longitude: Not reported
Owner: Not reported
Enf Type: Not reported
Swat R: Not reported
Flag: active
Order No: Not reported
Waste Discharge System No: Not reported
Effective Date: Not reported
Region 2: Not reported

Map ID
Direction
Distance
Elevation

MAP FINDINGS

Site

Database(s)

EDR ID Number
EPA ID Number

FCE AUTOMOTIVE (Continued)

S101589424

WID Id: Not reported
Solid Waste Id No: Not reported
Waste Management Unit Name: Not reported
File Name: Active Open

HIST CORTESE:

edr_fname: FCE AUTOMOTIVE
edr_fadd1: 848
City,State,Zip: ORANGE, CA 92866
Region: CORTESE
Facility County Code: 30
Reg By: LTNKA
Reg Id: 083001739T

edr_fname: BEACH IMPORTS
edr_fadd1: 848
City,State,Zip: ORANGE, CA 92866
Region: CORTESE
Facility County Code: 30
Reg By: LTNKA
Reg Id: 083001608T

CERS:

Name: FCE AUTOMOTIVE
Address: 848 W CHAPMAN AVE
City,State,Zip: ORANGE, CA 92866
Site ID: 192789
CERS ID: T0605901309
CERS Description: Leaking Underground Storage Tank Cleanup Site

Affiliation:

Affiliation Type Desc: Regional Board Caseworker
Entity Name: ROSE SCOTT - SANTA ANA RWQCB (REGION 8)
Entity Title: Not reported
Affiliation Address: 3737 MAIN STREET, SUITE 500
Affiliation City: RIVERSIDE
Affiliation State: CA
Affiliation Country: Not reported
Affiliation Zip: Not reported
Affiliation Phone: 9513206375

Affiliation Type Desc: Local Agency Caseworker
Entity Name: KATHY DASCOMB - ORANGE, CITY OF
Entity Title: Not reported
Affiliation Address: 2009 EAST EDINGER AVENUE
Affiliation City: SANTA ANA
Affiliation State: CA
Affiliation Country: Not reported
Affiliation Zip: Not reported
Affiliation Phone: 7146673773

Map ID
Direction
Distance
Elevation

MAP FINDINGS

Site

Database(s)

EDR ID Number
EPA ID Number

81
NE
1/4-1/2
0.465 mi.
2453 ft.

SMOG EXPRESS
904 CHAPMAN
ORANGE, CA 92668

LUST **S102437681**
HIST CORTESE **N/A**

Relative:
Higher

Actual:
172 ft.

LUST REG 8:

Name: SMOG EXPRESS
Address: 904 CHAPMAN AVE
City: ORANGE
Region: 8
County: Orange
Regional Board: Santa Ana Region
Facility Status: Case Closed
Case Number: 083001703T
Local Case Num: Not reported
Case Type: Soil only
Substance: Waste Oil
Qty Leaked: Not reported
Abate Method: Not reported
Cross Street: BATAVIA
Enf Type: CLOS
Funding: Not reported
How Discovered: Tank Closure
How Stopped: Not reported
Leak Cause: UNK
Leak Source: UNK
Global ID: T0605901289
How Stopped Date: 9/19/1991
Enter Date: Not reported
Date Confirmation of Leak Began: 9/25/1991
Date Preliminary Assessment Began: Not reported
Discover Date: 9/25/1991
Enforcement Date: Not reported
Close Date: 1/29/1992
Date Prelim Assessment Workplan Submitted: 1/6/1992
Date Pollution Characterization Began: Not reported
Date Remediation Plan Submitted: Not reported
Date Remedial Action Underway: Not reported
Date Post Remedial Action Monitoring: Not reported
Enter Date: Not reported
GW Qualifies: Not reported
Soil Qualifies: Not reported
Operator: Not reported
Facility Contact: Not reported
Interim: Not reported
Oversite Program: LUST
Latitude: 33.7876646
Longitude: -117.861932
MTBE Date: Not reported
Max MTBE GW: Not reported
MTBE Concentration: 0
Max MTBE Soil: Not reported
MTBE Fuel: 0
MTBE Tested: Not Required to be Tested.
MTBE Class: *
Staff: PAH
Staff Initials: UNK
Lead Agency: Local Agency

Map ID
Direction
Distance
Elevation

MAP FINDINGS

Site

Database(s)

EDR ID Number
EPA ID Number

SMOG EXPRESS (Continued)

S102437681

Local Agency: Orange, Orange County
Hydr Basin #: COASTAL PLAIN OF ORA
Beneficial: Not reported
Priority: Not reported
Cleanup Fund Id: Not reported
Work Suspended: Not reported
Summary: CONTAMINATION IN SOIL PIPE ONLY. TANK HOLE IS CLEAN

HIST CORTESE:

edr_fname: SMOG EXPRESS
edr_fadd1: 904 CHAPMAN
City,State,Zip: ORANGE, CA 92668
Region: CORTESE
Facility County Code: 30
Reg By: LTNKA
Reg Id: 083001703T

82
SSE
1/4-1/2
0.485 mi.
2560 ft.

NEWPORT CH INTERNATIONAL
1100 W TOWN & COUNTRY RD STE 1388
ORANGE, CA 92868

PROC S111859576
N/A

Relative:
Higher

Actual:
162 ft.

PROC:
Name: NEWPORT CH INTERNATIONAL
Address: 1100 W TOWN & COUNTRY RD STE 1388
City,State,Zip: ORANGE, CA 92868
Reg Id: 18737
Cert Id: PR18737.001
Organization Id: Not reported
Organization Name: Newport CH International
Mailing Address: 1100 W Town & Country Rd Ste 1388
Mailing City: Orange
Mailing State: CA
Mailing Zip Code: 92868
Website: Not reported
Email: Not reported
Phone Number: (714) 572-8881
Rural: N/A
Operation Begin Date: 03/28/2012
Aluminium: Y
Glass: Y
Plastic: Y
Bimetal: Y
Hours of Operation: Mon - Fri 7:00 am - 7:00 pm; Sat - Sun Closed

Map ID
Direction
Distance
Elevation

MAP FINDINGS

EDR ID Number
EPA ID Number

P83
NE
1/4-1/2
0.491 mi.
2593 ft.

MITCHELL AUTO SERVICE
700 W CHAPMAN AVE
ORANGE, CA 92868

Site 1 of 2 in cluster P

Relative:
Higher

Actual:
176 ft.

ORANGE CO. LUST:

Name: MITCHELL AUTO SERVICE
Address: 700 W CHAPMAN AVE
City,State,Zip: ORANGE, CA 92868
Region: ORANGE
Facility Id: 98UT101
Released Substance: Gasoline-Automotive (motor gasoline and additives), leaded & unleaded
Date Closed: 03/03/2004
Record ID: RO0001179

CERS HAZ WASTE:

Name: J&P OIL COMPANY, INC.
Address: 700 W CHAPMAN AVE
City,State,Zip: ORANGE, CA 92868
Site ID: 397687
CERS ID: 10544890
CERS Description: Hazardous Waste Generator

CERS TANKS:

Name: J&P OIL COMPANY, INC.
Address: 700 W CHAPMAN AVE
City,State,Zip: ORANGE, CA 92868
Site ID: 397687
CERS ID: 10544890
CERS Description: Underground Storage Tank

HAZNET:

Name: HARRY MITCHELL/MITCHELL AUTO SVC
Address: 700 W CHAPMAN AVE
Address 2: Not reported
City,State,Zip: ORANGE, CA 928650000
Contact: STEVE MANN/CONTR
Telephone: 2137708972
Mailing Name: Not reported
Mailing Address: 21600 CALLE DE GADO

Year: 1998
Gepaid: CAC001465968
TSD EPA ID: CAD028409019
CA Waste Code: 241 - Tank bottom waste
Disposal Method: T01 - Treatment, Tank
Tons: 2.5437

Additional Info:

Year: 1998
Gen EPA ID: CAC001465968

Shipment Date: 19981103
Creation Date: 12/10/1998 0:00:00

LUST
CERS HAZ WASTE
CERS TANKS
HAZNET
CERS
HWTS

S112893189
N/A

Map ID
Direction
Distance
Elevation

MAP FINDINGS

Site

Database(s)

EDR ID Number
EPA ID Number

MITCHELL AUTO SERVICE (Continued)

S112893189

Receipt Date: 19981105
Manifest ID: 98116139
Trans EPA ID: CAR000009423
Trans Name: Not reported
Trans 2 EPA ID: Not reported
Trans 2 Name: Not reported
TSDF EPA ID: CAD028409019
Trans Name: Not reported
TSDF Alt EPA ID: Not reported
TSDF Alt Name: Not reported
CA Waste Code: 241 - Tank bottom waste 251 Still bottoms with halogenated organics
RCRA Code: D001
Disposal Method: T01 - Treatment, Tank
Quantity Tons: 2.5437
Waste Quantity: 610
Quantity Unit: G
Additional Code 1: Not reported
Additional Code 2: Not reported
Additional Code 3: Not reported
Additional Code 4: Not reported
Additional Code 5: Not reported

CERS:

Name: J&P OIL COMPANY, INC.
Address: 700 W CHAPMAN AVE
City,State,Zip: ORANGE, CA 92868
Site ID: 397687
CERS ID: 10544890
CERS Description: Chemical Storage Facilities

Violations:

Site ID: 397687
Site Name: J&P Oil Company, Inc.
Violation Date: 11-17-2016
Citation: 23 CCR 16 2715(f)(3) - California Code of Regulations, Title 23, Chapter 16, Section(s) 2715(f)(3)
Violation Description: Failure to maintain a list of employees trained by the designated operator on-site or off-site at a readily available location, if approved by the UPA.
Violation Notes: Returned to compliance on 02/21/2017.
Violation Division: Orange City Fire Department
Violation Program: UST
Violation Source: CERS

Site ID: 397687
Site Name: J&P Oil Company, Inc.
Violation Date: 11-17-2014
Citation: 23 CCR 16 2636(f)(2) - California Code of Regulations, Title 23, Chapter 16, Section(s) 2636(f)(2)
Violation Description: Failure of the pressurized piping to meet one or more of the following requirements: monitored at least hourly with the capability of detecting a release of 3.0 gallons per hour, and will restrict the flow of product through the piping or trigger an alarm when a release occurs.
Violation Notes: Returned to compliance on 11/17/2014. 100 and 110
Violation Division: Orange City Fire Department
Violation Program: UST

Map ID
Direction
Distance
Elevation

MAP FINDINGS

Site

Database(s)

EDR ID Number
EPA ID Number

MITCHELL AUTO SERVICE (Continued)

S112893189

Violation Source: CERS

Site ID: 397687
Site Name: J&P Oil Company, Inc.
Violation Date: 11-13-2018
Citation: 23 CCR 16 2715(c)(4) - California Code of Regulations, Title 23, Chapter 16, Section(s) 2715(c)(4)
Violation Description: Failure to maintain a list of employees trained by the designated operator on-site or off-site at a readily available location, if approved by the UPA. For training that occurs on or after October 1, 2018, failure to maintain a copy of the "Facility Employee Training Certificate" on-site or off-site at a readily available location, if approved by the UPA.
Violation Notes: Returned to compliance on 11/13/2018. Missing training records for Sara.
Violation Division: Orange City Fire Department
Violation Program: UST
Violation Source: CERS

Site ID: 397687
Site Name: J&P Oil Company, Inc.
Violation Date: 11-27-2019
Citation: 23 CCR 16 2716(a) through (e) - California Code of Regulations, Title 23, Chapter 16, Section(s) 2716(a) through (e)
Violation Description: For designated operator (DO) monthly inspections conducted before October 1, 2018, failure to comply with one or more of the following requirements: Be performed by an ICC certified DO. Inspect monthly alarm history report, check that alarms are documented and responded to appropriately, and attach a copy. Inspect for the presence of liquid/debris in spill containers. Inspect for the presence of liquid/debris in under dispenser containment (UDC) and ensure that the monitoring equipment is positioned correctly. Inspect for liquid or debris in containment sumps where an alarm occurred with no service visit. Check that all testing and maintenance has been completed and documented. Verify that all facility employees have been trained in accordance with 23 CCR 2715(c). For designated operator (DO) 30 day inspections conducted on and after October 1, 2018, failure to conduct the designated UST operator visual inspection at least once every 30 days.
Violation Notes: Returned to compliance on 01/07/2020. Missing monthly DO report
Violation Division: Orange City Fire Department
Violation Program: UST
Violation Source: CERS

Site ID: 397687
Site Name: J&P Oil Company, Inc.
Violation Date: 11-13-2018
Citation: 23 CCR 16 2715(a)(2) - California Code of Regulations, Title 23, Chapter 16, Section(s) 2715(a)(2)
Violation Description: Failure to submit the G Underground Storage Tank Statement of Understanding and Compliance Form.G
Violation Notes: Returned to compliance on 11/13/2018.
Violation Division: Orange City Fire Department
Violation Program: UST
Violation Source: CERS

Site ID: 397687

Map ID
Direction
Distance
Elevation

MAP FINDINGS

Site

Database(s)

EDR ID Number
EPA ID Number

MITCHELL AUTO SERVICE (Continued)

S112893189

Site Name: J&P Oil Company, Inc.
Violation Date: 11-17-2016
Citation: 23 CCR 16 2636(f)(5) - California Code of Regulations, Title 23, Chapter 16, Section(s) 2636(f)(5)
Violation Description: "Failure to meet one or more of the following monitoring requirements in lieu of the requirement to be tightness tested annually: The monitoring system maintains all product piping outside the dispenser to be fail-safe and shut down the pump when a leak is detected. The monitoring system shuts down the pump or stops flow when a leak is detected in the under dispenser containment (UDC)."
Violation Notes: Returned to compliance on 11/17/2016. all system
Violation Division: Orange City Fire Department
Violation Program: UST
Violation Source: CERS

Site ID: 397687
Site Name: J&P Oil Company, Inc.
Violation Date: 11-14-2017
Citation: 23 CCR 16 2665 - California Code of Regulations, Title 23, Chapter 16, Section(s) 2665
Violation Description: Failure of the overfill prevention system to meet one of the following requirements: Alert the transfer operator when the tank is 90 percent full by restricting the flow into the tank or triggering an audible and visual alarm; or Restrict delivery of flow to the tank at least 30 minutes before the tank overfills, provided the restriction occurs when the tank is filled to no more than 95 percent of capacity; and activate an audible alarm at least five minutes before the tank overfills; or Provide positive shut-off of flow to the tank when the tank is filled to no more than 95 percent of capacity; or Provide positive shut-off of flow to the tank so that none of the fittings located on the top of the tank are exposed to product due to overfilling.
Violation Notes: Returned to compliance on 11/14/2017. audio and visual not working. Owner of gas station passed away and station is under probate. Funding for repair not available
Violation Division: Orange City Fire Department
Violation Program: UST
Violation Source: CERS

Site ID: 397687
Site Name: J&P Oil Company, Inc.
Violation Date: 11-12-2015
Citation: HSC 6.95 25508.2 - California Health and Safety Code, Chapter 6.95, Section(s) 25508.2
Violation Description: Failure to annually review and electronically certify that the business plan is complete, accurate, and up-to-date.
Violation Notes: Returned to compliance on 01/13/2016.
Violation Division: Orange City Fire Department
Violation Program: HMRRP
Violation Source: CERS

Site ID: 397687
Site Name: J&P Oil Company, Inc.
Violation Date: 11-27-2019
Citation: 23 CCR 16 2636(f)(2) - California Code of Regulations, Title 23, Chapter 16, Section(s) 2636(f)(2)
Violation Description: Failure of the functional line leak detector (LLD) monitoring

Map ID
Direction
Distance
Elevation

MAP FINDINGS

Site

Database(s)

EDR ID Number
EPA ID Number

MITCHELL AUTO SERVICE (Continued)

S112893189

pressurized piping to meet one or more of the following requirements:
Monitored at least hourly with the capability of detecting a release of 3.0 gallons per hour leak at 10 pounds per square inch and restrict or shut off the flow of product through the piping when a leak is detected.

Violation Notes: Returned to compliance on 12/02/2019. 91 LLD failed. Corrected 12/2/2019.

Violation Division: Orange City Fire Department
Violation Program: UST
Violation Source: CERS

Site ID: 397687
Site Name: J&P Oil Company, Inc.
Violation Date: 11-13-2018
Citation: 23 CCR 16 2712(b)(1)(G) - California Code of Regulations, Title 23, Chapter 16, Section(s) 2712(b)(1)(G)

Violation Description: Failure to comply with one or more of the following overfill prevention equipment requirements: Alert the transfer operator when the tank is 90 percent full by restricting the flow into the tank or triggering an audible and visual alarm; or Restrict delivery of flow to the tank at least 30 minutes before the tank overfills, provided the restriction occurs when the tank is filled to no more than 95 percent of capacity; and activate an audible alarm at least five minutes before the tank overfills; or Provide positive shut-off of flow to the tank when the tank is filled to no more than 95 percent of capacity; or Provide positive shut-off of flow to the tank so that none of the fittings located on the top of the tank are exposed to product due to overfilling. Install/retrofit overfill prevention equipment that does not use flow restrictors on vent piping to meet overfill prevention equipment requirements when the overfill prevention equipment is installed, repaired, or replaced on and after October 1,- 2018. For USTs installed before October 1, 2018, perform an inspection by October 13, 2018 and every 36 months thereafter. For USTs installed on and after October- 1,- 2018, perform an inspection at installation and every 36 months thereafter. Inspected within 30 days after a repair to the overfill prevention equipment. Inspected using an applicable manufacturer guidelines, industry codes, engineering standards, or a method approved by a professional engineer. Inspected by a certified UST service technician. Maintain records of overfill prevention equipment inspection for 36 months.

Violation Notes: Returned to compliance on 11/13/2018. overfill tested after October 13th. Using A/V and ball float. Ball float not tested. Corrected on site.

Violation Division: Orange City Fire Department
Violation Program: UST
Violation Source: CERS

Site ID: 397687
Site Name: J&P Oil Company, Inc.
Violation Date: 11-14-2017
Citation: HSC 6.75 25299.30-25299.34 - California Health and Safety Code, Chapter 6.75, Section(s) 25299.30-25299.34

Violation Description: Failure to submit and maintain complete and current Certification of Financial Responsibility or other mechanism of financial assurance.

Violation Notes: Returned to compliance on 01/22/2018.

Violation Division: Orange City Fire Department
Violation Program: UST

Map ID
Direction
Distance
Elevation

MAP FINDINGS

Site

Database(s)

EDR ID Number
EPA ID Number

MITCHELL AUTO SERVICE (Continued)

S112893189

Violation Source: CERS

Site ID: 397687
Site Name: J&P Oil Company, Inc.
Violation Date: 11-17-2015
Citation: 23 CCR 16 2666(c) - California Code of Regulations, Title 23, Chapter 16, Section(s) 2666(c)
Violation Description: Failure of line leak detector to detect a leak and/or failure of audible and visual alarm.
Violation Notes: Returned to compliance on 11/19/2015. 91, diesel, 100, and 110
Violation Division: Orange City Fire Department
Violation Program: UST
Violation Source: CERS

Site ID: 397687
Site Name: J&P Oil Company, Inc.
Violation Date: 11-14-2018
Citation: HSC 6.95 25508(a)(1) - California Health and Safety Code, Chapter 6.95, Section(s) 25508(a)(1)
Violation Description: Failure to complete and electronically submit hazardous material inventory information for all reportable hazardous materials on site at or above reportable quantities.
Violation Notes: Returned to compliance on 11/14/2018.
Violation Division: Orange City Fire Department
Violation Program: HMRRP
Violation Source: CERS

Site ID: 397687
Site Name: J&P Oil Company, Inc.
Violation Date: 11-17-2016
Citation: 23 CCR 16 2632(d)(1)(C), 2641(h), 2711(a)(8) - California Code of Regulations, Title 23, Chapter 16, Section(s) 2632(d)(1)(C), 2641(h), 2711(a)(8)
Violation Description: Failure to submit or update a plot plan.
Violation Notes: Returned to compliance on 02/21/2017.
Violation Division: Orange City Fire Department
Violation Program: UST
Violation Source: CERS

Site ID: 397687
Site Name: J&P Oil Company, Inc.
Violation Date: 11-27-2019
Citation: HSC 6.7 25292.1(a) - California Health and Safety Code, Chapter 6.7, Section(s) 25292.1(a)
Violation Description: Failure to operate the UST system to prevent unauthorized releases including leaks, spills, and/or overfills.
Violation Notes: Returned to compliance on 01/07/2020. Unapproved piping in the 87 main turbine sump. permits submitted.
Violation Division: Orange City Fire Department
Violation Program: UST
Violation Source: CERS

Site ID: 397687
Site Name: J&P Oil Company, Inc.
Violation Date: 11-13-2018
Citation: 23 CCR 16 2716(a) through (e) - California Code of Regulations, Title 23, Chapter 16, Section(s) 2716(a) through (e)

Map ID
Direction
Distance
Elevation

MAP FINDINGS

Site

Database(s)

EDR ID Number
EPA ID Number

MITCHELL AUTO SERVICE (Continued)

S112893189

Violation Description: For designated operator (DO) monthly inspections conducted before October 1, 2018, failure to comply with one or more of the following requirements: Be performed by an ICC certified DO. Inspect monthly alarm history report, check that alarms are documented and responded to appropriately, and attach a copy. Inspect for the presence of liquid/debris in spill containers. Inspect for the presence of liquid/debris in under dispenser containment (UDC) and ensure that the monitoring equipment is positioned correctly. Inspect for liquid or debris in containment sumps where an alarm occurred with no service visit. Check that all testing and maintenance has been completed and documented. Verify that all facility employees have been trained in accordance with 23 CCR 2715(c). For designated operator (DO) 30 day inspections conducted on and after October 1, 2018, failure to conduct the designated UST operator visual inspection at least once every 30 days.

Violation Notes: Returned to compliance on 11/13/2018. Alarm History shows activities in July but no follow up actions. Owner of gas station passed away and station is under probate.

Violation Division: Orange City Fire Department

Violation Program: UST

Violation Source: CERS

Site ID: 397687

Site Name: J&P Oil Company, Inc.

Violation Date: 11-14-2018

Citation: HSC 6.95 25508(a)(1) - California Health and Safety Code, Chapter 6.95, Section(s) 25508(a)(1)

Violation Description: Failure to complete and electronically submit a site map with all required content.

Violation Notes: Returned to compliance on 11/14/2018.

Violation Division: Orange City Fire Department

Violation Program: HMRRP

Violation Source: CERS

Site ID: 397687

Site Name: J&P Oil Company, Inc.

Violation Date: 11-13-2018

Citation: 23 CCR 16 2715(a)(1)(B) - California Code of Regulations, Title 23, Chapter 16, Section(s) 2715(a)(1)(B)

Violation Description: Failure to submit the G Designated Underground Storage Tank Operator Identification FormG within 30 days of installing a UST system or within 30 days of a change in DO.

Violation Notes: Returned to compliance on 11/13/2018.

Violation Division: Orange City Fire Department

Violation Program: UST

Violation Source: CERS

Site ID: 397687

Site Name: J&P Oil Company, Inc.

Violation Date: 11-13-2018

Citation: 23 CCR 16 2712(b)(1)(F) - California Code of Regulations, Title 23, Chapter 16, Section(s) 2712(b)(1)(F)

Violation Description: "Failure to conduct secondary containment testing, or one or more of the following requirements: Perform the test of the secondary containment system upon installation, within six months of installation and every 36 months thereafter. Perform the test of a secondary containment component within 30 days of a repair or

Map ID
Direction
Distance
Elevation

MAP FINDINGS

Site

Database(s)

EDR ID Number
EPA ID Number

MITCHELL AUTO SERVICE (Continued)

S112893189

discontinuing vacuum, pressure or hydrostatic monitoring. Use a procedure that demonstrates the system works as well as at installation. Use applicable manufacturer guidelines, industry codes, engineering standard, or professional engineer approval. Performed by a certified service technician. Maintain records of secondary containment testing for 36 months."

Violation Notes: Returned to compliance on 11/13/2018. deficiency still pending on the annular failing on the 100 and 110 tank.

Violation Division: Orange City Fire Department

Violation Program: UST

Violation Source: CERS

Site ID: 397687

Site Name: J&P Oil Company, Inc.

Violation Date: 11-17-2016

Citation: 23 CCR 16 2715(a) - California Code of Regulations, Title 23, Chapter 16, Section(s) 2715(a)

Violation Description: Failure to notify the CUPA of the designated operator (DO) identification and/or change of the DO within 30 days.

Violation Notes: Returned to compliance on 02/21/2017.

Violation Division: Orange City Fire Department

Violation Program: UST

Violation Source: CERS

Site ID: 397687

Site Name: J&P Oil Company, Inc.

Violation Date: 11-14-2017

Citation: 23 CCR 16 2637 - California Code of Regulations, Title 23, Chapter 16, Section(s) 2637

Violation Description: Failure to conduct secondary containment testing, or one or more of the following requirements: Perform the test within six months of installation and every 36 months thereafter. Use a procedure that demonstrates the system works as well as at installation. Use applicable manufacturer guidelines, industry codes, engineering standard, or professional engineer approval. Performed by a certified service technician or a licensed tank tester.

Violation Notes: Returned to compliance on 11/14/2017. Did not test 100 and 110 due to low fuel. Owner of gas station passed away and station is under probate.

Violation Division: Orange City Fire Department

Violation Program: UST

Violation Source: CERS

Site ID: 397687

Site Name: J&P Oil Company, Inc.

Violation Date: 11-17-2016

Citation: 23 CCR 16 2641(a) - California Code of Regulations, Title 23, Chapter 16, Section(s) 2641(a)

Violation Description: Failure of leak detection equipment to be located such that equipment is capable of detecting a leak at the earliest possible opportunity.

Violation Notes: Returned to compliance on 11/17/2016. diesel stp

Violation Division: Orange City Fire Department

Violation Program: UST

Violation Source: CERS

Site ID: 397687

Site Name: J&P Oil Company, Inc.

Map ID
Direction
Distance
Elevation

MAP FINDINGS

Site

Database(s)

EDR ID Number
EPA ID Number

MITCHELL AUTO SERVICE (Continued)

S112893189

Violation Date: 11-17-2016
Citation: HSC 6.75 25299.30-25299.34 - California Health and Safety Code, Chapter 6.75, Section(s) 25299.30-25299.34
Violation Description: Failure to submit and maintain complete and current Certification of Financial Responsibility or other mechanism of financial assurance.
Violation Notes: Returned to compliance on 02/21/2017.
Violation Division: Orange City Fire Department
Violation Program: UST
Violation Source: CERS

Evaluation:

Eval General Type: Compliance Evaluation Inspection
Eval Date: 11-06-2013
Violations Found: No
Eval Type: Routine done by local agency
Eval Notes: field verification
Eval Division: Orange City Fire Department
Eval Program: UST
Eval Source: CERS

Eval General Type: Compliance Evaluation Inspection
Eval Date: 11-12-2015
Violations Found: Yes
Eval Type: Routine done by local agency
Eval Notes: Issued correction notice. Requested CERS access within 1 month pending information. Facility recently opened up again after building fire, some docs have been misplaced.
Eval Division: Orange City Fire Department
Eval Program: HMRRP
Eval Source: CERS

Eval General Type: Compliance Evaluation Inspection
Eval Date: 11-17-2014
Violations Found: Yes
Eval Type: Routine done by local agency
Eval Notes: field verification
Eval Division: Orange City Fire Department
Eval Program: UST
Eval Source: CERS

Eval General Type: Other/Unknown
Eval Date: 01-30-2016
Violations Found: No
Eval Type: Other, not routine, done by local agency
Eval Notes: CERS review: Facility active in CERS for HM & UST - did not check HW box and did not include EPA ID #. Checked HWTS - 1 disposal of oil in 2012
Eval Division: Orange County Environmental Health
Eval Program: HW
Eval Source: CERS

Eval General Type: Other/Unknown
Eval Date: 11-13-2018
Violations Found: No
Eval Type: Other, not routine, done by local agency
Eval Notes: overfill testing
Eval Division: Orange City Fire Department

Map ID
Direction
Distance
Elevation

MAP FINDINGS

Site

Database(s)

EDR ID Number
EPA ID Number

MITCHELL AUTO SERVICE (Continued)

S112893189

Eval Program:	UST
Eval Source:	CERS
Eval General Type:	Compliance Evaluation Inspection
Eval Date:	11-14-2017
Violations Found:	Yes
Eval Type:	Routine done by local agency
Eval Notes:	field verification
Eval Division:	Orange City Fire Department
Eval Program:	UST
Eval Source:	CERS
Eval General Type:	Compliance Evaluation Inspection
Eval Date:	11-17-2016
Violations Found:	Yes
Eval Type:	Routine done by local agency
Eval Notes:	field verification
Eval Division:	Orange City Fire Department
Eval Program:	UST
Eval Source:	CERS
Eval General Type:	Compliance Evaluation Inspection
Eval Date:	11-12-2015
Violations Found:	No
Eval Type:	Routine done by local agency
Eval Notes:	Visual inspection only, panel has damage from recent fire, required to replace and perform monitoring cert.
Eval Division:	Orange City Fire Department
Eval Program:	UST
Eval Source:	CERS
Eval General Type:	Other/Unknown
Eval Date:	06-13-2019
Violations Found:	No
Eval Type:	Other, not routine, done by local agency
Eval Notes:	SB989
Eval Division:	Orange City Fire Department
Eval Program:	UST
Eval Source:	CERS
Eval General Type:	Compliance Evaluation Inspection
Eval Date:	11-13-2018
Violations Found:	Yes
Eval Type:	Routine done by local agency
Eval Notes:	field verification
Eval Division:	Orange City Fire Department
Eval Program:	UST
Eval Source:	CERS
Eval General Type:	Compliance Evaluation Inspection
Eval Date:	11-14-2018
Violations Found:	Yes
Eval Type:	Routine done by local agency
Eval Notes:	field verification.
Eval Division:	Orange City Fire Department
Eval Program:	HMRRP
Eval Source:	CERS

Map ID
Direction
Distance
Elevation

MAP FINDINGS

Site

Database(s)

EDR ID Number
EPA ID Number

MITCHELL AUTO SERVICE (Continued)

S112893189

Eval General Type: Compliance Evaluation Inspection
Eval Date: 11-17-2015
Violations Found: Yes
Eval Type: Routine done by local agency
Eval Notes: Not reported
Eval Division: Orange City Fire Department
Eval Program: UST
Eval Source: CERS

Eval General Type: Other/Unknown
Eval Date: 11-17-2016
Violations Found: No
Eval Type: Other, not routine, done by local agency
Eval Notes: sb989
Eval Division: Orange City Fire Department
Eval Program: UST
Eval Source: CERS

Eval General Type: Compliance Evaluation Inspection
Eval Date: 11-27-2019
Violations Found: Yes
Eval Type: Routine done by local agency
Eval Notes: field verification
Eval Division: Orange City Fire Department
Eval Program: UST
Eval Source: CERS

Coordinates:
Site ID: 397687
Facility Name: J&P Oil Company, Inc.
Env Int Type Code: HMBP
Program ID: 10544890
Coord Name: Not reported
Ref Point Type Desc: Center of a facility or station.
Latitude: 33.787610
Longitude: -117.859920

Affiliation:
Affiliation Type Desc: Document Preparer
Entity Name: Jaime Quintanilla Sr - JQEngineering Inc
Entity Title: Not reported
Affiliation Address: Not reported
Affiliation City: Not reported
Affiliation State: Not reported
Affiliation Country: Not reported
Affiliation Zip: Not reported
Affiliation Phone: Not reported

Affiliation Type Desc: Environmental Contact
Entity Name: Tamalpreet Pawar
Entity Title: Not reported
Affiliation Address: 700 W Chapman Ave
Affiliation City: Orange
Affiliation State: CA
Affiliation Country: Not reported
Affiliation Zip: 92868

Map ID
Direction
Distance
Elevation

MAP FINDINGS

Site

Database(s)

EDR ID Number
EPA ID Number

MITCHELL AUTO SERVICE (Continued)

S112893189

Affiliation Phone:	Not reported
Affiliation Type Desc:	Operator
Entity Name:	Tamalpreet Pawar
Entity Title:	Not reported
Affiliation Address:	Not reported
Affiliation City:	Not reported
Affiliation State:	Not reported
Affiliation Country:	Not reported
Affiliation Zip:	Not reported
Affiliation Phone:	(714) 202-5878
Affiliation Type Desc:	Property Owner
Entity Name:	J&P Oil Company, Inc.
Entity Title:	Not reported
Affiliation Address:	700 W Chapman Ave Orange, CA 92868
Affiliation City:	Orange
Affiliation State:	CA
Affiliation Country:	United States
Affiliation Zip:	92868
Affiliation Phone:	(714) 202-5878
Affiliation Type Desc:	UST Property Owner Name
Entity Name:	J&P Oil Company, Inc.
Entity Title:	Not reported
Affiliation Address:	700 W. Chapman Ave
Affiliation City:	Orange
Affiliation State:	CA
Affiliation Country:	United States
Affiliation Zip:	92868
Affiliation Phone:	(714) 202-5878
Affiliation Type Desc:	UST Tank Owner
Entity Name:	Tamalpreet Pawar
Entity Title:	Not reported
Affiliation Address:	700 W. Chapman Ave
Affiliation City:	Orange
Affiliation State:	CA
Affiliation Country:	United States
Affiliation Zip:	92868
Affiliation Phone:	(714) 202-5878
Affiliation Type Desc:	CUPA District
Entity Name:	Orange County Env Health
Entity Title:	Not reported
Affiliation Address:	1241 East Dyer RoadSuite 120
Affiliation City:	Santa Ana
Affiliation State:	CA
Affiliation Country:	Not reported
Affiliation Zip:	92705-5611
Affiliation Phone:	(714) 433-6000
Affiliation Type Desc:	Facility Mailing Address
Entity Name:	Mailing Address
Entity Title:	Not reported
Affiliation Address:	700 W Chapman Ave
Affiliation City:	Orange

Map ID
Direction
Distance
Elevation

MAP FINDINGS

Site

Database(s)

EDR ID Number
EPA ID Number

MITCHELL AUTO SERVICE (Continued)

S112893189

Affiliation State: CA
Affiliation Country: Not reported
Affiliation Zip: 92868
Affiliation Phone: Not reported

Affiliation Type Desc: Identification Signer
Entity Name: Tamalpreet Pawar
Entity Title: Owner
Affiliation Address: Not reported
Affiliation City: Not reported
Affiliation State: Not reported
Affiliation Country: Not reported
Affiliation Zip: Not reported
Affiliation Phone: Not reported

Affiliation Type Desc: Legal Owner
Entity Name: J&P Oil Company, Inc.
Entity Title: Not reported
Affiliation Address: 700 W Chapman Ave
Affiliation City: Orange
Affiliation State: CA
Affiliation Country: United States
Affiliation Zip: 92868
Affiliation Phone: (714) 202-5878

Affiliation Type Desc: Parent Corporation
Entity Name: Johal Oil Corp
Entity Title: Not reported
Affiliation Address: Not reported
Affiliation City: Not reported
Affiliation State: Not reported
Affiliation Country: Not reported
Affiliation Zip: Not reported
Affiliation Phone: Not reported

Affiliation Type Desc: UST Tank Operator
Entity Name: Tamalpreet Pawar
Entity Title: Not reported
Affiliation Address: 700 W. Chapman Ave
Affiliation City: Orange
Affiliation State: CA
Affiliation Country: United States
Affiliation Zip: 92868
Affiliation Phone: (714) 202-5878

HWTS:

Name: HARRY MITCHELL/MITCHELL AUTO SVC
Address: 700 W CHAPMAN AVE
Address 2: Not reported
City,State,Zip: ORANGE, CA 928650000
EPA ID: CAC001465968
Inactive Date: 10/25/2000
Create Date: 10/30/1998
Last Act Date: 10/25/2000
Mailing Name: Not reported
Mailing Address: 21600 CALLE DE GADO

Map ID
Direction
Distance
Elevation

MAP FINDINGS

Site

Database(s)

EDR ID Number
EPA ID Number

MITCHELL AUTO SERVICE (Continued)

S112893189

Mailing Address 2: Not reported
Mailing City,State,Zip: YORBA LINDA, CA 928870000
Owner Name: HARRY MITCHELL
Owner Address: 21600 CALLE DE GADO
Owner Address 2: Not reported
Owner City,State,Zip: YORBA LINDA, CA 928870000
Contact Name: STEVE MANN/CONTR
Contact Address: --
Contact Address 2: Not reported
City,State,Zip: --, 99 --

P84
NE
1/4-1/2
0.491 mi.
2593 ft.

MITCHELL AUTO SERVICE
700 CHAPMAN
ORANGE, CA 92868

Site 2 of 2 in cluster P

LUST **S103444596**
CERS **N/A**

Relative:
Higher
Actual:
176 ft.

LUST:
Name: MITCHELL AUTO SERVICE
Address: 700 CHAPMAN
City,State,Zip: ORANGE, CA 92868
Lead Agency: ORANGE COUNTY LOP
Case Type: LUST Cleanup Site
Geo Track: http://geotracker.waterboards.ca.gov/profile_report.asp?global_id=T0605902228
Global Id: T0605902228
Latitude: 33.787607
Longitude: -117.85992
Status: Completed - Case Closed
Status Date: 03/03/2004
Case Worker: SR
RB Case Number: 083003328T
Local Agency: ORANGE COUNTY LOP
File Location: Local Agency Warehouse
Local Case Number: 98UT101
Potential Media Affect: Soil
Potential Contaminants of Concern: Gasoline
Site History: Not reported

LUST:
Global Id: T0605902228
Contact Type: Regional Board Caseworker
Contact Name: MIGUEL OVIEDO
Organization Name: SANTA ANA RWQCB (REGION 8)
Address: 3737 Main Street, Suite 500
City: RIVERSIDE
Email: miguel.oviedo@waterboards.ca.gov
Phone Number: 9517823238

Global Id: T0605902228
Contact Type: Local Agency Caseworker
Contact Name: SHYAMALA RAJAGOPAL
Organization Name: ORANGE COUNTY LOP
Address: 1241 E. DYER ROAD SUITE 120
City: SANTA ANA
Email: srajagopal@ochca.com
Phone Number: 7144336262

Map ID
Direction
Distance
Elevation

MAP FINDINGS

Site

Database(s)

EDR ID Number
EPA ID Number

MITCHELL AUTO SERVICE (Continued)

S103444596

LUST:

Global Id:	T0605902228
Action Type:	Other
Date:	11/03/1998
Action:	Leak Reported
Global Id:	T0605902228
Action Type:	Other
Date:	11/03/1998
Action:	Leak Discovery
Global Id:	T0605902228
Action Type:	ENFORCEMENT
Date:	03/03/2004
Action:	Closure/No Further Action Letter
Global Id:	T0605902228
Action Type:	ENFORCEMENT
Date:	02/17/2004
Action:	Staff Letter

LUST:

Global Id:	T0605902228
Status:	Open - Case Begin Date
Status Date:	11/03/1998
Global Id:	T0605902228
Status:	Open - Site Assessment
Status Date:	03/24/2003
Global Id:	T0605902228
Status:	Completed - Case Closed
Status Date:	03/03/2004

LUST REG 8:

Name:	MITCHELL AUTO SERVICE
Address:	700 CHAPMAN
City:	ORANGE
Region:	8
County:	Orange
Regional Board:	Santa Ana Region
Facility Status:	Case Closed
Case Number:	083003328T
Local Case Num:	98UT101
Case Type:	Soil only
Substance:	Gasoline
Qty Leaked:	0
Abate Method:	Not reported
Cross Street:	Not reported
Enf Type:	CLOS
Funding:	Not reported
How Discovered:	Tank Closure
How Stopped:	New Tank
Leak Cause:	Unknown
Leak Source:	Tank

Map ID
Direction
Distance
Elevation

MAP FINDINGS

Site

Database(s)

EDR ID Number
EPA ID Number

MITCHELL AUTO SERVICE (Continued)

S103444596

Global ID:	T0605902228
How Stopped Date:	9/9/9999
Enter Date:	Not reported
Date Confirmation of Leak Began:	Not reported
Date Preliminary Assessment Began:	Not reported
Discover Date:	11/3/1998
Enforcement Date:	Not reported
Close Date:	3/3/2004
Date Prelim Assessment Workplan Submitted:	3/24/2003
Date Pollution Characterization Began:	Not reported
Date Remediation Plan Submitted:	Not reported
Date Remedial Action Underway:	Not reported
Date Post Remedial Action Monitoring:	Not reported
Enter Date:	Not reported
GW Qualifies:	Not reported
Soil Qualifies:	ND
Operator:	Not reported
Facility Contact:	Not reported
Interim:	Not reported
Oversite Program:	LUST
Latitude:	33.7876646
Longitude:	-117.8596529
MTBE Date:	Not reported
Max MTBE GW:	Not reported
MTBE Concentration:	0
Max MTBE Soil:	0
MTBE Fuel:	1
MTBE Tested:	MTBE Detected. Site tested for MTBE & MTBE detected
MTBE Class:	*
Staff:	TME
Staff Initials:	KC
Lead Agency:	Local Agency
Local Agency:	30000L
Hydr Basin #:	Not reported
Beneficial:	MUN
Priority:	Not reported
Cleanup Fund Id:	Not reported
Work Suspended:	Not reported
Summary:	Not reported

CERS:

Name:	MITCHELL AUTO SERVICE
Address:	700 CHAPMAN
City,State,Zip:	ORANGE, CA 92868
Site ID:	234189
CERS ID:	T0605902228
CERS Description:	Leaking Underground Storage Tank Cleanup Site

Affiliation:

Affiliation Type Desc:	Regional Board Caseworker
Entity Name:	MIGUEL OVIEDO - SANTA ANA RWQCB (REGION 8)
Entity Title:	Not reported
Affiliation Address:	3737 Main Street, Suite 500
Affiliation City:	RIVERSIDE
Affiliation State:	CA
Affiliation Country:	Not reported
Affiliation Zip:	Not reported

Map ID
Direction
Distance
Elevation

MAP FINDINGS

Site

Database(s)

EDR ID Number
EPA ID Number

MITCHELL AUTO SERVICE (Continued)

S103444596

Affiliation Phone: 9517823238

Affiliation Type Desc: Local Agency Caseworker
Entity Name: SHYAMALA RAJAGOPAL - ORANGE COUNTY LOP
Entity Title: Not reported
Affiliation Address: 1241 E. DYER ROAD SUITE 120
Affiliation City: SANTA ANA
Affiliation State: CA
Affiliation Country: Not reported
Affiliation Zip: Not reported
Affiliation Phone: 7144336262

Q85 **SO CAL GAS/ORANGE MGP**
NE **E OF PIXSLEY BTW CHAPMAN AND ALMOND**
1/2-1 **ORANGE, CA 92666**

EDR MGP **1008407728**
N/A

0.576 mi.
3042 ft.

Site 1 of 2 in cluster Q

Relative:
Higher

Manufactured Gas Plants:

Actual:
180 ft.

The site is on a 0.25 acre lot located in the City of Orange. The MGP operated from 1905 to 1911. The site is currently used as an unmanned natural gas meter and regulator station. A PEA approved in April 1993 revealed that the site's soil is impacted with PAHs and TPH. Groundwater does not appear to be affected. A Removal Action is scheduled in September 1993 to remove 2 - 6 feet of the site's surface soil to health base levels.

R86 **AMF NEWPORT DIVERS**
ENE **426 WEST ALMOND**
1/2-1 **ORANGE, CA 92667**

ENVIROSTOR **S101481447**
N/A

0.582 mi.
3072 ft.

Site 1 of 2 in cluster R

Relative:
Higher

ENVIROSTOR:

Actual:
184 ft.

Name: AMF NEWPORT DIVERS
Address: 426 WEST ALMOND
City,State,Zip: ORANGE, CA 92667
Facility ID: 30340005
Status: Refer: Other Agency
Status Date: 06/21/1988
Site Code: Not reported
Site Type: Historical
Site Type Detailed: * Historical
Acres: Not reported
NPL: NO
Regulatory Agencies: NONE SPECIFIED
Lead Agency: NONE SPECIFIED
Program Manager: Not reported
Supervisor: * Mmonroy
Division Branch: Cleanup Cypress
Assembly: 68
Senate: 37
Special Program: * CERC2
Restricted Use: NO
Site Mgmt Req: NONE SPECIFIED
Funding: Not reported
Latitude: 33.78517

Map ID
Direction
Distance
Elevation

MAP FINDINGS

Site

Database(s)

EDR ID Number
EPA ID Number

AMF NEWPORT DIVERS (Continued)

S101481447

Longitude: -117.8571
APN: NONE SPECIFIED
Past Use: NONE SPECIFIED
Potential COC: * HALOGENATED SOLVENTS * Metals - Other Inorganic Solid Waste * ACID SOLUTION 2>PH WITH METALS * UNSPECIFIED ACID SOLUTION * UNSPECIFIED OIL CONTAINING WASTE * UNSPECIFIED SLUDGE WASTE * UNSPECIFIED SOLVENT MIXTURES Cyanide (free Nickel)

Confirmed COC: NONE SPECIFIED
Potential Description: NONE SPECIFIED
Alias Name: JBL ENTERPRISES
Alias Type: Alternate Name
Alias Name: CAD049901176
Alias Type: EPA Identification Number
Alias Name: 30340005
Alias Type: Envirostor ID Number

Completed Info:

Completed Area Name: PROJECT WIDE
Completed Sub Area Name: Not reported
Completed Document Type: Site Screening
Completed Date: 10/26/1994
Comments: DATABASE VALIDATION PROGRAM CONFIRMS NFA FOR DTSC.

Completed Area Name: PROJECT WIDE
Completed Sub Area Name: Not reported
Completed Document Type: Preliminary Assessment Report
Completed Date: 06/30/1988
Comments: PRELIM ASSESS DONE NO FURTHER ACTION, NO GROUNDWATER OR SURFACEWATER CONTAMINATION

Completed Area Name: PROJECT WIDE
Completed Sub Area Name: Not reported
Completed Document Type: Site Screening
Completed Date: 03/26/1987
Comments: DRIVE-BY REQUIRED SITE SCREENING DONE RATIONALE FOR PA: NEED ADDITIONAL INFO.

Completed Area Name: PROJECT WIDE
Completed Sub Area Name: Not reported
Completed Document Type: * Discovery
Completed Date: 09/06/1982
Comments: FACILITY IDENTIFIED I'D FROM ASP FILES

Future Area Name: Not reported
Future Sub Area Name: Not reported
Future Document Type: Not reported
Future Due Date: Not reported
Schedule Area Name: Not reported
Schedule Sub Area Name: Not reported
Schedule Document Type: Not reported
Schedule Due Date: Not reported
Schedule Revised Date: Not reported

Map ID
Direction
Distance
Elevation

MAP FINDINGS

EDR ID Number
EPA ID Number

R87
ENE
1/2-1
0.582 mi.
3072 ft.
Relative:
Higher
Actual:
184 ft.

AMF VOIT INC
426 W ALMOND
ORANGE, CA 92866
Site 2 of 2 in cluster R

SEMS-ARCHIVE
CORRACTS
RCRA-TSDF
RCRA-SQG
ENVIROSTOR
Orange Co. Industrial Site
FINDS
ECHO
HWP
CERS
HWTS

SEMS Archive:

Site ID: 0900117
EPA ID: CAD049901176
Name: AMF VOIT INC
Address: 426 W ALMOND
Address 2: Not reported
City,State,Zip: ORANGE, CA 92667
Cong District: 39
FIPS Code: 06059
FF: N
NPL: Not on the NPL
Non NPL Status: NFRAP-Site does not qualify for the NPL based on existing information

SEMS Archive Detail:

Region: 09
Site ID: 0900117
EPA ID: CAD049901176
Site Name: AMF VOIT INC
NPL: N
FF: N
OU: 00
Action Code: VS
Action Name: ARCH SITE
SEQ: 1
Start Date: Not reported
Finish Date: 1989-10-06 04:00:00
Qual: Not reported
Current Action Lead: EPA Perf In-Hse

Region: 09
Site ID: 0900117
EPA ID: CAD049901176
Site Name: AMF VOIT INC
NPL: N
FF: N
OU: 00
Action Code: DS
Action Name: DISCVRY
SEQ: 1
Start Date: 1987-12-01 05:00:00
Finish Date: 1987-12-01 05:00:00
Qual: Not reported
Current Action Lead: St Perf

Region: 09
Site ID: 0900117
EPA ID: CAD049901176
Site Name: AMF VOIT INC

Map ID
Direction
Distance
Elevation

MAP FINDINGS

Site

Database(s)

EDR ID Number
EPA ID Number

AMF VOIT INC (Continued)

1000135647

NPL: N
FF: N
OU: 00
Action Code: PA
Action Name: PA
SEQ: 1
Start Date: Not reported
Finish Date: 1989-10-06 04:00:00
Qual: N
Current Action Lead: St Perf

CORRACTS:

EPA ID: CAD049901176
EPA Region: 09
Area Name: ENTIRE FACILITY
Actual Date: 1988-10-07 00:00:00.0
Action: CA049PA
NAICS Code(s): 339932 33992
Game, Toy, and Children's Vehicle Manufacturing
Sporting and Athletic Goods Manufacturing
Original schedule date: Not reported
Schedule end date: Not reported

EPA ID: CAD049901176
EPA Region: 09
Area Name: ENTIRE FACILITY
Actual Date: 1988-10-07 00:00:00.0
Action: CA075LO - CA Prioritization, Facility or area was assigned a low
corrective action priority
NAICS Code(s): 339932 33992
Game, Toy, and Children's Vehicle Manufacturing
Sporting and Athletic Goods Manufacturing
Original schedule date: Not reported
Schedule end date: Not reported

EPA ID: CAD049901176
EPA Region: 09
Area Name: ENTIRE FACILITY
Actual Date: 1988-10-07 00:00:00.0
Action: CA074LO
NAICS Code(s): 339932 33992
Game, Toy, and Children's Vehicle Manufacturing
Sporting and Athletic Goods Manufacturing
Original schedule date: Not reported
Schedule end date: Not reported

EPA ID: CAD049901176
EPA Region: 09
Area Name: ENTIRE FACILITY
Actual Date: 1988-10-07 00:00:00.0
Action: CA050 - RFA Completed
NAICS Code(s): 339932 33992
Game, Toy, and Children's Vehicle Manufacturing
Sporting and Athletic Goods Manufacturing
Original schedule date: Not reported
Schedule end date: Not reported

Map ID
Direction
Distance
Elevation

MAP FINDINGS

Site

Database(s)

EDR ID Number
EPA ID Number

AMF VOIT INC (Continued)

1000135647

RCRA-TSDF:

Date form received by agency: 1996-09-01 00:00:00.0
Facility name: AMF VOIT INC
Facility address: 426 W ALMOND
ORANGE, CA 92866
EPA ID: CAD049901176
Contact: Not reported
Contact address: Not reported
Not reported
Contact country: US
Contact telephone: Not reported
Contact email: Not reported
EPA Region: 09
Land type: Private
Classification: TSDF
Description: Handler is engaged in the treatment, storage or disposal of hazardous waste

Owner/Operator Summary:

Owner/operator name: AMF INCORPORATED
Owner/operator address: NOT REQUIRED
NOT REQUIRED, ME 99999
Owner/operator country: Not reported
Owner/operator telephone: 415-555-1212
Owner/operator email: Not reported
Owner/operator fax: Not reported
Owner/operator extension: Not reported
Legal status: Private
Owner/Operator Type: Owner
Owner/Op start date: Not reported
Owner/Op end date: Not reported

Owner/operator name: A M F VOIT INC
Owner/operator address: 3801 S HARBOR BLVD
SANTA ANA, CA 92704
Owner/operator country: Not reported
Owner/operator telephone: 714-546-4220
Owner/operator email: Not reported
Owner/operator fax: Not reported
Owner/operator extension: Not reported
Legal status: Private
Owner/Operator Type: Operator
Owner/Op start date: Not reported
Owner/Op end date: Not reported

Owner/operator name: LYLE SHELTON AND JOSEPH LAMONICA
Owner/operator address: 427 W PALMYRA ST
ORANGE, CA 92666
Owner/operator country: Not reported
Owner/operator telephone: 415-555-1212
Owner/operator email: Not reported
Owner/operator fax: Not reported
Owner/operator extension: Not reported
Legal status: Private
Owner/Operator Type: Owner
Owner/Op start date: Not reported

Map ID
Direction
Distance
Elevation

MAP FINDINGS

Site

Database(s)

EDR ID Number
EPA ID Number

AMF VOIT INC (Continued)

1000135647

Owner/Op end date: Not reported

Handler Activities Summary:

U.S. importer of hazardous waste: No
Mixed waste (haz. and radioactive): No
Recycler of hazardous waste: No
Transporter of hazardous waste: No
Treater, storer or disposer of HW: No
Underground injection activity: No
On-site burner exemption: No
Furnace exemption: No
Used oil fuel burner: No
Used oil processor: No
User oil refiner: No
Used oil fuel marketer to burner: No
Used oil Specification marketer: No
Used oil transfer facility: No
Used oil transporter: No

Historical Generators:

Date form received by agency: 1980-08-18 00:00:00.0
Site name: AMF VOIT INC
Classification: Not a generator, verified

Corrective Action Summary:

Event date: 1988-10-07 00:00:00.0
Event: PA OR CERCLA INSPECTION

Event date: 1988-10-07 00:00:00.0
Event: CA PRIORITIZATION-LOW CA PRIORITY

Event date: 1988-10-07 00:00:00.0
Event: NCAPS RANKING/PRIORITY

Event date: 1988-10-07 00:00:00.0
Event: RFA COMPLETED

Facility Has Received Notices of Violations:

Regulation violated: F - 262.10-12.A
Area of violation: Generators - General
Date violation determined: 1986-08-29 00:00:00.0
Date achieved compliance: 1987-12-01 00:00:00.0
Violation lead agency: State
Enforcement action: COMPLIANCE EVALUATION INSPECTION ON-SITE
Enforcement action date: Not reported
Enf. disposition status: Not reported
Enf. disp. status date: Not reported
Enforcement lead agency: Not reported
Proposed penalty amount: Not reported
Final penalty amount: Not reported
Paid penalty amount: Not reported

RCRA-SQG:

Date form received by agency: 1996-09-01 00:00:00.0
Facility name: AMF VOIT INC
Facility address: 426 W ALMOND

Map ID
Direction
Distance
Elevation

MAP FINDINGS

Site

Database(s)

EDR ID Number
EPA ID Number

AMF VOIT INC (Continued)

1000135647

EPA ID: ORANGE, CA 92866
Contact: CAD049901176
Contact address: Not reported
Not reported
Contact country: US
Contact telephone: Not reported
Contact email: Not reported
EPA Region: 09
Land type: Private
Classification: TSDf
Description: Handler is engaged in the treatment, storage or disposal of hazardous waste

Owner/Operator Summary:

Owner/operator name: AMF INCORPORATED
Owner/operator address: NOT REQUIRED
NOT REQUIRED, ME 99999
Owner/operator country: Not reported
Owner/operator telephone: 415-555-1212
Owner/operator email: Not reported
Owner/operator fax: Not reported
Owner/operator extension: Not reported
Legal status: Private
Owner/Operator Type: Owner
Owner/Op start date: Not reported
Owner/Op end date: Not reported

Owner/operator name: A M F VOIT INC
Owner/operator address: 3801 S HARBOR BLVD
SANTA ANA, CA 92704
Owner/operator country: Not reported
Owner/operator telephone: 714-546-4220
Owner/operator email: Not reported
Owner/operator fax: Not reported
Owner/operator extension: Not reported
Legal status: Private
Owner/Operator Type: Operator
Owner/Op start date: Not reported
Owner/Op end date: Not reported

Owner/operator name: LYLE SHELTON AND JOSEPH LAMONICA
Owner/operator address: 427 W PALMYRA ST
ORANGE, CA 92666
Owner/operator country: Not reported
Owner/operator telephone: 415-555-1212
Owner/operator email: Not reported
Owner/operator fax: Not reported
Owner/operator extension: Not reported
Legal status: Private
Owner/Operator Type: Owner
Owner/Op start date: Not reported
Owner/Op end date: Not reported

Handler Activities Summary:

U.S. importer of hazardous waste: No

Map ID
Direction
Distance
Elevation

MAP FINDINGS

Site

Database(s)

EDR ID Number
EPA ID Number

AMF VOIT INC (Continued)

1000135647

Mixed waste (haz. and radioactive): No
Recycler of hazardous waste: No
Transporter of hazardous waste: No
Treater, storer or disposer of HW: No
Underground injection activity: No
On-site burner exemption: No
Furnace exemption: No
Used oil fuel burner: No
Used oil processor: No
User oil refiner: No
Used oil fuel marketer to burner: No
Used oil Specification marketer: No
Used oil transfer facility: No
Used oil transporter: No

Historical Generators:

Date form received by agency: 1980-08-18 00:00:00.0
Site name: AMF VOIT INC
Classification: Not a generator, verified

Corrective Action Summary:

Event date: 1988-10-07 00:00:00.0
Event: PA OR CERCLA INSPECTION

Event date: 1988-10-07 00:00:00.0
Event: CA PRIORITIZATION-LOW CA PRIORITY

Event date: 1988-10-07 00:00:00.0
Event: NCAPS RANKING/PRIORITY

Event date: 1988-10-07 00:00:00.0
Event: RFA COMPLETED

Facility Has Received Notices of Violations:

Regulation violated: F - 262.10-12.A
Area of violation: Generators - General
Date violation determined: 1986-08-29 00:00:00.0
Date achieved compliance: 1987-12-01 00:00:00.0
Violation lead agency: State
Enforcement action: COMPLIANCE EVALUATION INSPECTION ON-SITE
Enforcement action date: Not reported
Enf. disposition status: Not reported
Enf. disp. status date: Not reported
Enforcement lead agency: Not reported
Proposed penalty amount: Not reported
Final penalty amount: Not reported
Paid penalty amount: Not reported

ENVIROSTOR:

Name: AMF VOIT INC
Address: 426 W ALMOND
City,State,Zip: ORANGE, CA 926660000
Facility ID: 80001403
Status: No Action Required
Status Date: 10/05/2018
Site Code: Not reported

Map ID
Direction
Distance
Elevation

MAP FINDINGS

Site

Database(s)

EDR ID Number
EPA ID Number

AMF VOIT INC (Continued)

1000135647

Site Type: Corrective Action
Site Type Detailed: Corrective Action
Acres: 0
NPL: NO
Regulatory Agencies: NONE SPECIFIED
Lead Agency: NONE SPECIFIED
Program Manager: Not reported
Supervisor: Patrick Hsieh
Division Branch: Cleanup Cypress
Assembly: 68
Senate: 37
Special Program: Not reported
Restricted Use: NO
Site Mgmt Req: NONE SPECIFIED
Funding: Not reported
Latitude: 33.78517
Longitude: -117.8571
APN: NONE SPECIFIED
Past Use: NONE SPECIFIED
Potential COC: NONE SPECIFIED
Confirmed COC: NONE SPECIFIED
Potential Description: NONE SPECIFIED
Alias Name: CAD049901176
Alias Type: EPA Identification Number
Alias Name: 30340005
Alias Type: Envirostor ID Number
Alias Name: 80001403
Alias Type: Envirostor ID Number

Completed Info:

Completed Area Name: PROJECT WIDE
Completed Sub Area Name: Not reported
Completed Document Type: * CA Process is Terminated
Completed Date: 06/01/1988
Comments: A PA conducted. PA states NFA. Date of PA is listed as June 1988.

Completed Area Name: PROJECT WIDE
Completed Sub Area Name: Not reported
Completed Document Type: RCRA Facility Assessment Report
Completed Date: 10/07/1988
Comments: Not reported

Completed Area Name: PROJECT WIDE
Completed Sub Area Name: Not reported
Completed Document Type: Consent Order
Completed Date: 06/01/1988
Comments: Not reported

Completed Area Name: PROJECT WIDE
Completed Sub Area Name: Not reported
Completed Document Type: RCRA Facility Assessment Report
Completed Date: 10/07/1988
Comments: Not reported

Completed Area Name: PROJECT WIDE
Completed Sub Area Name: Not reported
Completed Document Type: Preliminary Assessment Report
Completed Date: 06/01/1988

Map ID
Direction
Distance
Elevation

MAP FINDINGS

Site

Database(s)

EDR ID Number
EPA ID Number

AMF VOIT INC (Continued)

1000135647

Comments: A PA conducted. PA states NFA. Date of PA is listed as June 1988.

Future Area Name: Not reported
Future Sub Area Name: Not reported
Future Document Type: Not reported
Future Due Date: Not reported
Schedule Area Name: Not reported
Schedule Sub Area Name: Not reported
Schedule Document Type: Not reported
Schedule Due Date: Not reported
Schedule Revised Date: Not reported

Orange Co. Industrial Site:

Name: FORMER CITRUS COOP PACKING HOUSE
Address: 426 W ALMOND AVE
City,State,Zip: ORANGE, CA 92866
Case ID: 07IC002
Record ID: RO0003429
Current Status: CLOSED 6/23/2008
Closure Type: Closure certification issued
Released Chemical: TRICHLOROETHYLENE; PERCHLOROETHYLENE

FINDS:

Registry ID: 110000913398
Facility URL: http://ofmpub.epa.gov/enviro/fii_query_detail.disp_program_facility?p_registry_id=110000913398

Environmental Interest/Information System:

RCRAInfo is a national information system that supports the Resource Conservation and Recovery Act (RCRA) program through the tracking of events and activities related to facilities that generate, transport, and treat, store, or dispose of hazardous waste. RCRAInfo allows RCRA program staff to track the notification, permit, compliance, and corrective action activities required under RCRA.

[Click this hyperlink](#) while viewing on your computer to access additional FINDS: detail in the EDR Site Report.

ECHO:

Envid: 1000135647
Registry ID: 110000913398
DFR URL: <http://echo.epa.gov/detailed-facility-report?fid=110000913398>
Name: AMF VOIT INC
Address: 426 W ALMOND
City,State,Zip: ORANGE, CA 92866

HWP:

Name: AMF VOIT INC
Address: 426 W ALMOND
City,State,Zip: ORANGE, CA 926660000
EPA Id: CAD049901176
Cleanup Status: CLOSED
Latitude: 33.78517
Longitude: -117.8571
Facility Type: Historical - Non-Operating
Facility Size: Not reported
Team: Not reported

Map ID
Direction
Distance
Elevation

MAP FINDINGS

Site

Database(s)

EDR ID Number
EPA ID Number

AMF VOIT INC (Continued)

1000135647

Supervisor: Not reported
Site Code: Not reported
Assembly District: 68
Senate District: 37
Public Information Officer: Not reported
Public Information Officer: Not reported

Activities:

EPA Id: CAD049901176
Facility Type: Historical - Non-Operating
Unit Names: CONTAIN1, TANKTRT1
Event Description: New Operating Permit - FINAL PERMIT - WITHDRAWAL REQUEST RECEIVED
Actual Date: 06/08/1981

EPA Id: CAD049901176
Facility Type: Historical - Non-Operating
Unit Names: CONTAIN1, TANKTRT1
Event Description: New Operating Permit - APPLICATION PART A RECEIVED
Actual Date: 11/04/1980

EPA Id: CAD049901176
Facility Type: Historical - Non-Operating
Unit Names: CONTAIN1, TANKTRT1
Event Description: New Operating Permit - FINAL PERMIT - WITHDRAWAL REQUEST ACKNOWLEDGED
Actual Date: 11/09/1992

Closure:

EPA Id: CAD049901176
Facility Type: Historical - Non-Operating
Unit Names: CONTAIN1, TANKTRT1
Event Description: Closure Administrative - ISSUE CLOSURE VERIFICATION
Actual Date: 09/17/2018

Alias:

EPA Id: CAD049901176
Facility Type: Historical - Non-Operating
Alias Type: Envirostor ID Number
Alias: 30340005

CERS:

Name: AMF VOIT INC
Address: 426 W ALMOND
City,State,Zip: ORANGE, CA 926660000
Site ID: 188104
CERS ID: CAD049901176
CERS Description: Hazardous Waste

Affiliation:

Affiliation Type Desc: Facility Contact
Entity Name: NON-DELIVERABLE PER 95 FEES-PH
Entity Title: Not reported
Affiliation Address: --
Affiliation City: --
Affiliation State: 99
Affiliation Country: Not reported
Affiliation Zip: --

Map ID
Direction
Distance
Elevation

MAP FINDINGS

Site

Database(s)

EDR ID Number
EPA ID Number

AMF VOIT INC (Continued)

1000135647

Affiliation Phone: --

Affiliation Type Desc: Facility Owner
Entity Name: AMF INCORPORATED
Entity Title: Not reported
Affiliation Address: --
Affiliation City: --
Affiliation State: 99
Affiliation Country: Not reported
Affiliation Zip: --
Affiliation Phone: 0000000000

Affiliation Type Desc: Supervisor
Entity Name: * Unknown
Entity Title: Not reported
Affiliation Address: Not reported
Affiliation City: Not reported
Affiliation State: Not reported
Affiliation Country: Not reported
Affiliation Zip: Not reported
Affiliation Phone: Not reported

Name: AMF VOIT INC
Address: 426 W ALMOND
City,State,Zip: ORANGE, CA 926660000
Site ID: 188104
CERS ID: 80001403
CERS Description: Corrective Action

Affiliation:
Affiliation Type Desc: Facility Contact
Entity Name: NON-DELIVERABLE PER 95 FEES-PH
Entity Title: Not reported
Affiliation Address: --
Affiliation City: --
Affiliation State: 99
Affiliation Country: Not reported
Affiliation Zip: --
Affiliation Phone: --

Affiliation Type Desc: Facility Owner
Entity Name: AMF INCORPORATED
Entity Title: Not reported
Affiliation Address: --
Affiliation City: --
Affiliation State: 99
Affiliation Country: Not reported
Affiliation Zip: --
Affiliation Phone: 0000000000

Affiliation Type Desc: Supervisor
Entity Name: * Unknown
Entity Title: Not reported
Affiliation Address: Not reported
Affiliation City: Not reported
Affiliation State: Not reported
Affiliation Country: Not reported

Map ID
Direction
Distance
Elevation

MAP FINDINGS

Site

Database(s)

EDR ID Number
EPA ID Number

AMF VOIT INC (Continued)

1000135647

Affiliation Zip: Not reported
Affiliation Phone: Not reported

HWTS:

Name: AMF VOIT INC
Address: 426 W ALMOND
Address 2: Not reported
City,State,Zip: ORANGE, CA 926660000
EPA ID: CAD049901176
Inactive Date: 06/30/1995
Create Date: 07/23/1982
Last Act Date: 09/14/2004
Mailing Name: Not reported
Mailing Address: 426 W ALMOND
Mailing Address 2: Not reported
Mailing City,State,Zip: ORANGE, CA 926660000
Owner Name: AMF INCORPORATED
Owner Address: --
Owner Address 2: Not reported
Owner City,State,Zip: --, 99 --
Contact Name: NON-DELIVERABLE PER 95 FEES-PH
Contact Address: --
Contact Address 2: Not reported
City,State,Zip: --, 99 --

Q88
ENE
1/2-1
0.591 mi.
3122 ft.

SO CAL GAS/ORANGE MGP
E OF PIXLEY ST BTW CHAPMAN & ALMOND AVE
ORANGE, CA 92868

ENVIROSTOR **S123133176**
VCP **N/A**

Site 2 of 2 in cluster Q

Relative:
Higher
Actual:
182 ft.

ENVIROSTOR:
Name: SO CAL GAS/ORANGE MGP
Address: E OF PIXLEY ST BTW CHAPMAN & ALMOND AVE
City,State,Zip: ORANGE, CA 92868
Facility ID: 30490106
Status: Active
Status Date: 11/16/2017
Site Code: 401811
Site Type: Voluntary Cleanup
Site Type Detailed: Voluntary Cleanup
Acres: 0.25
NPL: NO
Regulatory Agencies: SMBRP
Lead Agency: SMBRP
Program Manager: Rania Zabaneh
Supervisor: Eileen Mananian
Division Branch: Cleanup Cypress
Assembly: 68
Senate: 37
Special Program: Voluntary Cleanup Program
Restricted Use: NO
Site Mgmt Req: NONE SPECIFIED
Funding: Responsible Party
Latitude: 33.78736
Longitude: -117.8583

Map ID
Direction
Distance
Elevation

MAP FINDINGS

Site

Database(s)

EDR ID Number
EPA ID Number

SO CAL GAS/ORANGE MGP (Continued)

S123133176

APN: NONE SPECIFIED
Past Use: MANUFACTURED GAS PLANT
Potential COC: Polynuclear aromatic hydrocarbons (PAHs)
Confirmed COC: Polynuclear aromatic hydrocarbons (PAHs)
Potential Description: SOIL
Alias Name: SOUTHERN CALIFORNIA GAS
Alias Type: Alternate Name
Alias Name: SOUTHERN CALIFORNIA GAS COMPANY
Alias Type: Alternate Name
Alias Name: TOWN GAS PLANT ORANGE #1
Alias Type: Alternate Name
Alias Name: 110033606042
Alias Type: EPA (FRS #)
Alias Name: 400293
Alias Type: Project Code (Site Code)
Alias Name: 401811
Alias Type: Project Code (Site Code)
Alias Name: 30490106
Alias Type: Envirostor ID Number

Completed Info:

Completed Area Name: PROJECT WIDE
Completed Sub Area Name: Not reported
Completed Document Type: Other Report
Completed Date: 05/17/2017
Comments: DTSC reviewed the documents regarding the construction project that SoCalGas is currently undertaking and which revealed PAHs contamination not previously removed, had a conference call with SoCalGas and their consultant (on 5/10/2017), and discussed the situation internally. DTSC then emailed Ben Ellis of SoCalGas that DTSC is not requiring a VCA at this time and to submit a Tech Memo with their plans to remove and dispose of the contaminated soils and after the fieldwork is done to submit a completion report for DTSC's review.

Completed Area Name: PROJECT WIDE
Completed Sub Area Name: Not reported
Completed Document Type: Technical Workplan
Completed Date: 04/24/2018
Comments: See response to comment # 3 in the RTCs from the Observation and Monitoring Report. This activity is closed.

Completed Area Name: PROJECT WIDE
Completed Sub Area Name: Not reported
Completed Document Type: Fieldwork
Completed Date: 02/02/2018
Comments: Not reported

Completed Area Name: PROJECT WIDE
Completed Sub Area Name: Not reported
Completed Document Type: Technical Report
Completed Date: 09/04/2018
Comments: DTSC approved Completion Report.

Completed Area Name: PROJECT WIDE
Completed Sub Area Name: Not reported
Completed Document Type: Removal Action Workplan
Completed Date: 07/30/1993

Map ID
Direction
Distance
Elevation

MAP FINDINGS

Site

Database(s)

EDR ID Number
EPA ID Number

SO CAL GAS/ORANGE MGP (Continued)

S123133176

Comments: 1993 RAW prepared by Tetra Tech for SoCalGas. Site was certified clean for unrestricted use in 1993.

Completed Area Name: PROJECT WIDE
Completed Sub Area Name: Not reported
Completed Document Type: * Engineering Evaluation / Cost Analysis
Completed Date: 06/30/1993
Comments: Not reported

Completed Area Name: PROJECT WIDE
Completed Sub Area Name: Not reported
Completed Document Type: Preliminary Endangerment Assessment Report
Completed Date: 03/12/1992
Comments: DTSC approved So. Cal. Gas Co.PEA Report recomm. a removal action be performed to reduce risk of future exposure to the "lamp black" material buried on site.

Completed Area Name: PROJECT WIDE
Completed Sub Area Name: Not reported
Completed Document Type: Site Screening
Completed Date: 06/06/1991
Comments: Department requested that a preliminary endangerment Assessment be conducted on 02/27/1991. Southern California Gas Company representatives discussed PEA with DHS on 5/8/91. Contractors will conduct preliminary investigation activities with DHS supervision.

Completed Area Name: PROJECT WIDE
Completed Sub Area Name: Not reported
Completed Document Type: Removal Action Completion Report
Completed Date: 03/08/1994
Comments: Not reported

Completed Area Name: PROJECT WIDE
Completed Sub Area Name: Not reported
Completed Document Type: * CEQA
Completed Date: 12/13/1993
Comments: Not reported

Completed Area Name: PROJECT WIDE
Completed Sub Area Name: Not reported
Completed Document Type: Voluntary Cleanup Agreement
Completed Date: 08/20/1993
Comments: Not reported

Completed Area Name: PROJECT WIDE
Completed Sub Area Name: Not reported
Completed Document Type: Certification
Completed Date: 06/08/1994
Comments: Not reported

Completed Area Name: PROJECT WIDE
Completed Sub Area Name: Not reported
Completed Document Type: Voluntary Cleanup Agreement
Completed Date: 07/25/2019
Comments: VCA signed by SoCalGas and DTSC.

Completed Area Name: PROJECT WIDE

Map ID
Direction
Distance
Elevation

MAP FINDINGS

Site

Database(s)

EDR ID Number
EPA ID Number

SO CAL GAS/ORANGE MGP (Continued)

S123133176

Completed Sub Area Name: Not reported
Completed Document Type: De-Certification
Completed Date: 08/05/2019
Comments: DTSC de-certified the Site due to contamination found on site after the Site was certified in 1994. SoCalGas, the responsible party, has entered into a new Voluntary Agreement with DTSC because contamination was left in place onsite. A Land Use Covenant will be placed on the Site before it is re-certified.

Future Area Name: PROJECT WIDE
Future Sub Area Name: Not reported
Future Document Type: Fact Sheets
Future Due Date: 2020
Future Area Name: PROJECT WIDE
Future Sub Area Name: Not reported
Future Document Type: Preliminary Endangerment Assessment Report
Future Due Date: 2020
Future Area Name: PROJECT WIDE
Future Sub Area Name: Not reported
Future Document Type: Community Profile
Future Due Date: 2020
Future Area Name: PROJECT WIDE
Future Sub Area Name: Not reported
Future Document Type: Land Use Restriction
Future Due Date: 2020
Future Area Name: PROJECT WIDE
Future Sub Area Name: Not reported
Future Document Type: Certification
Future Due Date: 2020
Schedule Area Name: PROJECT WIDE
Schedule Sub Area Name: Not reported
Schedule Document Type: Public Notice
Schedule Due Date: 03/30/2020
Schedule Revised Date: Not reported
Schedule Area Name: PROJECT WIDE
Schedule Sub Area Name: Not reported
Schedule Document Type: CEQA - Notice of Exemption
Schedule Due Date: 03/30/2020
Schedule Revised Date: Not reported

VCP:

Name: SO CAL GAS/ORANGE MGP
Address: E OF PIXLEY ST BTW CHAPMAN & ALMOND AVE
City,State,Zip: ORANGE, CA 92868
Facility ID: 30490106
Site Type: Voluntary Cleanup
Site Type Detail: Voluntary Cleanup
Site Mgmt. Req.: NONE SPECIFIED
Acres: 0.25
National Priorities List: NO
Cleanup Oversight Agencies: SMBRP
Lead Agency: SMBRP
Lead Agency Description: DTSC - Site Cleanup Program
Project Manager: Rania Zabaneh
Supervisor: Eileen Mananian
Division Branch: Cleanup Cypress
Site Code: 401811

Map ID
Direction
Distance
Elevation

MAP FINDINGS

Site

Database(s)

EDR ID Number
EPA ID Number

SO CAL GAS/ORANGE MGP (Continued)

S123133176

Assembly: 68
Senate: 37
Special Programs Code: Voluntary Cleanup Program
Status: Active
Status Date: 11/16/2017
Restricted Use: NO
Funding: Responsible Party
Lat/Long: 33.78736 / -117.8583
APN: NONE SPECIFIED
Past Use: MANUFACTURED GAS PLANT
Potential COC: 30019
Confirmed COC: 30019
Potential Description: SOIL
Alias Name: SOUTHERN CALIFORNIA GAS
Alias Type: Alternate Name
Alias Name: SOUTHERN CALIFORNIA GAS COMPANY
Alias Type: Alternate Name
Alias Name: TOWN GAS PLANT ORANGE #1
Alias Type: Alternate Name
Alias Name: 110033606042
Alias Type: EPA (FRS #)
Alias Name: 400293
Alias Type: Project Code (Site Code)
Alias Name: 401811
Alias Type: Project Code (Site Code)
Alias Name: 30490106
Alias Type: Envirostor ID Number

Completed Info:

Completed Area Name: PROJECT WIDE
Completed Sub Area Name: Not reported
Completed Document Type: Other Report
Completed Date: 05/17/2017
Comments: DTSC reviewed the documents regarding the construction project that SoCalGas is currently undertaking and which revealed PAHs contamination not previously removed, had a conference call with SoCalGas and their consultant (on 5/10/2017), and discussed the situation internally. DTSC then emailed Ben Ellis of SoCalGas that DTSC is not requiring a VCA at this time and to submit a Tech Memo with their plans to remove and dispose of the contaminated soils and after the fieldwork is done to submit a completion report for DTSC's review.

Completed Area Name: PROJECT WIDE
Completed Sub Area Name: Not reported
Completed Document Type: Technical Workplan
Completed Date: 04/24/2018
Comments: See response to comment # 3 in the RTCs from the Observation and Monitoring Report. This activity is closed.

Completed Area Name: PROJECT WIDE
Completed Sub Area Name: Not reported
Completed Document Type: Fieldwork
Completed Date: 02/02/2018
Comments: Not reported

Completed Area Name: PROJECT WIDE
Completed Sub Area Name: Not reported

Map ID
Direction
Distance
Elevation

MAP FINDINGS

Site

Database(s)

EDR ID Number
EPA ID Number

SO CAL GAS/ORANGE MGP (Continued)

S123133176

Completed Document Type: Technical Report
Completed Date: 09/04/2018
Comments: DTSC approved Completion Report.

Completed Area Name: PROJECT WIDE
Completed Sub Area Name: Not reported
Completed Document Type: Removal Action Workplan
Completed Date: 07/30/1993
Comments: 1993 RAW prepared by Tetra Tech for SoCalGas. Site was certified clean for unrestricted use in 1993.

Completed Area Name: PROJECT WIDE
Completed Sub Area Name: Not reported
Completed Document Type: * Engineering Evaluation / Cost Analysis
Completed Date: 06/30/1993
Comments: Not reported

Completed Area Name: PROJECT WIDE
Completed Sub Area Name: Not reported
Completed Document Type: Preliminary Endangerment Assessment Report
Completed Date: 03/12/1992
Comments: DTSC approved So. Cal. Gas Co.PEA Report recomm. a removal action be performed to reduce risk of future exposure to the "lamp black" material buried on site.

Completed Area Name: PROJECT WIDE
Completed Sub Area Name: Not reported
Completed Document Type: Site Screening
Completed Date: 06/06/1991
Comments: Department requested that a preliminary endangerment Assessment be conducted on 02/27/1991. Southern California Gas Company representatives discussed PEA with DHS on 5/8/91. Contractors will conduct preliminary investigation activities with DHS supervision.

Completed Area Name: PROJECT WIDE
Completed Sub Area Name: Not reported
Completed Document Type: Removal Action Completion Report
Completed Date: 03/08/1994
Comments: Not reported

Completed Area Name: PROJECT WIDE
Completed Sub Area Name: Not reported
Completed Document Type: * CEQA
Completed Date: 12/13/1993
Comments: Not reported

Completed Area Name: PROJECT WIDE
Completed Sub Area Name: Not reported
Completed Document Type: Voluntary Cleanup Agreement
Completed Date: 08/20/1993
Comments: Not reported

Completed Area Name: PROJECT WIDE
Completed Sub Area Name: Not reported
Completed Document Type: Certification
Completed Date: 06/08/1994
Comments: Not reported

Map ID
Direction
Distance
Elevation

MAP FINDINGS

Site

Database(s)

EDR ID Number
EPA ID Number

SO CAL GAS/ORANGE MGP (Continued)

S123133176

Completed Area Name: PROJECT WIDE
Completed Sub Area Name: Not reported
Completed Document Type: Voluntary Cleanup Agreement
Completed Date: 07/25/2019
Comments: VCA signed by SoCalGas and DTSC.

Completed Area Name: PROJECT WIDE
Completed Sub Area Name: Not reported
Completed Document Type: De-Certification
Completed Date: 08/05/2019
Comments: DTSC de-certified the Site due to contamination found on site after the Site was certified in 1994. SoCalGas, the responsible party, has entered into a new Voluntary Agreement with DTSC because contamination was left in place onsite. A Land Use Covenant will be placed on the Site before it is re-certified.

Future Area Name: PROJECT WIDE
Future Sub Area Name: Not reported
Future Document Type: Fact Sheets
Future Due Date: 2020
Future Area Name: PROJECT WIDE
Future Sub Area Name: Not reported
Future Document Type: Preliminary Endangerment Assessment Report
Future Due Date: 2020
Future Area Name: PROJECT WIDE
Future Sub Area Name: Not reported
Future Document Type: Community Profile
Future Due Date: 2020
Future Area Name: PROJECT WIDE
Future Sub Area Name: Not reported
Future Document Type: Land Use Restriction
Future Due Date: 2020
Future Area Name: PROJECT WIDE
Future Sub Area Name: Not reported
Future Document Type: Certification
Future Due Date: 2020
Schedule Area Name: PROJECT WIDE
Schedule Sub Area Name: Not reported
Schedule Document Type: Public Notice
Schedule Due Date: 03/30/2020
Schedule Revised Date: Not reported
Schedule Area Name: PROJECT WIDE
Schedule Sub Area Name: Not reported
Schedule Document Type: CEQA - Notice of Exemption
Schedule Due Date: 03/30/2020
Schedule Revised Date: Not reported

89
SE
1/2-1
0.651 mi.
3438 ft.

**TOWN AND COUNTRY MANOR OF THE CHRISTIAN AND MISSIO
555 EAST MEMORY LANE
SANTA ANA, CA 92706**

**ENVIROSTOR S112925173
N/A**

**Relative:
Higher
Actual:
165 ft.**

ENVIROSTOR:
Name: TOWN AND COUNTRY MANOR OF THE CHRISTIAN AND MISSIONARY ALLIANCE
Address: 555 EAST MEMORY LANE
City,State,Zip: SANTA ANA, CA 92706
Facility ID: 60002717

Map ID
Direction
Distance
Elevation

MAP FINDINGS

Site

Database(s)

EDR ID Number
EPA ID Number

TOWN AND COUNTRY MANOR OF THE CHRISTIAN AND MISSIONARY ALLIA (Continued)

S112925173

Status: Active
Status Date: 08/30/2018
Site Code: 401843
Site Type: Calmortgage
Site Type Detailed: Calmortgage
Acres: Not reported
NPL: NO
Regulatory Agencies: SMBRP
Lead Agency: SMBRP
Program Manager: Tami Trearse
Supervisor: William Beckman
Division Branch: Cleanup Sacramento
Assembly: Not reported
Senate: Not reported
Special Program: Not reported
Restricted Use: NO
Site Mgmt Req: NONE SPECIFIED
Funding: CalMortgage
Latitude: 0
Longitude: 0
APN: 041-213-04
Past Use: NONE SPECIFIED
Potential COC: NONE SPECIFIED
Confirmed COC: NONE SPECIFIED
Potential Description: NONE SPECIFIED
Alias Name: 041-213-04
Alias Type: APN
Alias Name: 401843
Alias Type: Project Code (Site Code)
Alias Name: 60002717
Alias Type: Envirostor ID Number

Completed Info:

Completed Area Name: Not reported
Completed Sub Area Name: Not reported
Completed Document Type: Not reported
Completed Date: Not reported
Comments: Not reported

Future Area Name: PROJECT WIDE
Future Sub Area Name: Not reported
Future Document Type: Phase 1
Future Due Date: 2020
Schedule Area Name: Not reported
Schedule Sub Area Name: Not reported
Schedule Document Type: Not reported
Schedule Due Date: Not reported
Schedule Revised Date: Not reported

Map ID
Direction
Distance
Elevation

MAP FINDINGS

Site

Database(s)

EDR ID Number
EPA ID Number

90
SW
1/2-1
0.773 mi.
4080 ft.

LORIN GRISET NEW ELEMENTARY SCHOOL NO. 4
2800 NORTH FARMERS DRIVE
SANTA ANA, CA 92706

ENVIROSTOR **S105754254**
SCH **N/A**

Relative:
Lower

Actual:
137 ft.

ENVIROSTOR:

Name: LORIN GRISET NEW ELEMENTARY SCHOOL NO. 4
Address: 2800 NORTH FARMERS DRIVE
City,State,Zip: SANTA ANA, CA 92706-1109
Facility ID: 30010010
Status: Certified
Status Date: 05/23/2003
Site Code: 404204
Site Type: School Cleanup
Site Type Detailed: School
Acres: 9
NPL: NO
Regulatory Agencies: DTSC
Lead Agency: DTSC
Program Manager: Not reported
Supervisor: Javier Hinojosa
Division Branch: Southern California Schools & Brownfields Outreach
Assembly: 69
Senate: 34
Special Program: Not reported
Restricted Use: NO
Site Mgmt Req: NONE SPECIFIED
Funding: School District
Latitude: 33.7663
Longitude: -117.8781
APN: NONE SPECIFIED
Past Use: AGRICULTURAL - ROW CROPS
Potential COC: Arsenic
Confirmed COC: Arsenic
Potential Description: SOIL
Alias Name: LORIN GRISET NEW ELEMENTARY SCHOOL #4
Alias Type: Alternate Name
Alias Name: LORIN GRISET NEW ELEMENTARY SCHOOL NO. 4
Alias Type: Alternate Name
Alias Name: SANTA ANA UNIFIED SCHOOL DISTRICT
Alias Type: Alternate Name
Alias Name: SANTA ANA USD-NEW H.S. #4 @ FARMERS DR
Alias Type: Alternate Name
Alias Name: 110033608086
Alias Type: EPA (FRS #)
Alias Name: 404204
Alias Type: Project Code (Site Code)
Alias Name: 30010010
Alias Type: Envirostor ID Number

Completed Info:

Completed Area Name: PROJECT WIDE
Completed Sub Area Name: Not reported
Completed Document Type: Preliminary Endangerment Assessment Report
Completed Date: 02/08/2002
Comments: Not reported

Completed Area Name: PROJECT WIDE
Completed Sub Area Name: Not reported

Map ID
Direction
Distance
Elevation

MAP FINDINGS

Site

Database(s)

EDR ID Number
EPA ID Number

LORIN GRISET NEW ELEMENTARY SCHOOL NO. 4 (Continued)

S105754254

Completed Document Type: Other Report
Completed Date: 01/19/2001
Comments: Not reported

Completed Area Name: PROJECT WIDE
Completed Sub Area Name: Not reported
Completed Document Type: Removal Action Completion Report
Completed Date: 05/21/2003
Comments: Not reported

Completed Area Name: PROJECT WIDE
Completed Sub Area Name: Not reported
Completed Document Type: *Action Memorandum (if <\$1M)
Completed Date: 09/30/2002
Comments: Not reported

Completed Area Name: PROJECT WIDE
Completed Sub Area Name: Not reported
Completed Document Type: Technical Report
Completed Date: 06/24/2002
Comments: Not reported

Completed Area Name: PROJECT WIDE
Completed Sub Area Name: Not reported
Completed Document Type: Certification
Completed Date: 05/23/2003
Comments: Not reported

Completed Area Name: PROJECT WIDE
Completed Sub Area Name: Not reported
Completed Document Type: Cost Recovery Closeout Memo
Completed Date: 05/21/2003
Comments: Not reported

Completed Area Name: PROJECT WIDE
Completed Sub Area Name: Not reported
Completed Document Type: Voluntary Cleanup Agreement
Completed Date: 01/02/2002
Comments: Not reported

Completed Area Name: PROJECT WIDE
Completed Sub Area Name: Not reported
Completed Document Type: CEQA - Initial Study/ Neg. Declaration
Completed Date: 09/30/2002
Comments: Not reported

Completed Area Name: PROJECT WIDE
Completed Sub Area Name: Not reported
Completed Document Type: Site Inspections/Visit (Non LUR)
Completed Date: 05/14/2002
Comments: Not reported

Completed Area Name: PROJECT WIDE
Completed Sub Area Name: Not reported
Completed Document Type: Environmental Oversight Agreement
Completed Date: 03/09/2001
Comments: Not reported

Map ID
Direction
Distance
Elevation

MAP FINDINGS

Site

Database(s)

EDR ID Number
EPA ID Number

LORIN GRISET NEW ELEMENTARY SCHOOL NO. 4 (Continued)

S105754254

Completed Area Name: PROJECT WIDE
Completed Sub Area Name: Not reported
Completed Document Type: Site Inspections/Visit (Non LUR)
Completed Date: 04/10/2001
Comments: Not reported

Completed Area Name: PROJECT WIDE
Completed Sub Area Name: Not reported
Completed Document Type: * Public Participation
Completed Date: 09/16/2002
Comments: Not reported

Future Area Name: Not reported
Future Sub Area Name: Not reported
Future Document Type: Not reported
Future Due Date: Not reported
Schedule Area Name: Not reported
Schedule Sub Area Name: Not reported
Schedule Document Type: Not reported
Schedule Due Date: Not reported
Schedule Revised Date: Not reported

SCH:

Name: LORIN GRISET NEW ELEMENTARY SCHOOL NO. 4
Address: 2800 NORTH FARMERS DRIVE
City,State,Zip: SANTA ANA, CA 92706-1109
Facility ID: 30010010
Site Type: School Cleanup
Site Type Detail: School
Site Mgmt. Req.: NONE SPECIFIED
Acres: 9
National Priorities List: NO
Cleanup Oversight Agencies: DTSC
Lead Agency: DTSC
Lead Agency Description: * DTSC
Project Manager: Not reported
Supervisor: Javier Hinojosa
Division Branch: Southern California Schools & Brownfields Outreach
Site Code: 404204
Assembly: 69
Senate: 34
Special Program Status: Not reported
Status: Certified
Status Date: 05/23/2003
Restricted Use: NO
Funding: School District
Latitude: 33.7663
Longitude: -117.8781
APN: NONE SPECIFIED
Past Use: AGRICULTURAL - ROW CROPS
Potential COC: Arsenic
Confirmed COC: Arsenic
Potential Description: SOIL
Alias Name: LORIN GRISET NEW ELEMENTARY SCHOOL #4
Alias Type: Alternate Name
Alias Name: LORIN GRISET NEW ELEMENTARY SCHOOL NO. 4

Map ID
Direction
Distance
Elevation

MAP FINDINGS

Site

Database(s)

EDR ID Number
EPA ID Number

LORIN GRISET NEW ELEMENTARY SCHOOL NO. 4 (Continued)

S105754254

Alias Type: Alternate Name
Alias Name: SANTA ANA UNIFIED SCHOOL DISTRICT
Alias Type: Alternate Name
Alias Name: SANTA ANA USD-NEW H.S. #4 @ FARMERS DR
Alias Type: Alternate Name
Alias Name: 110033608086
Alias Type: EPA (FRS #)
Alias Name: 404204
Alias Type: Project Code (Site Code)
Alias Name: 30010010
Alias Type: Envirostor ID Number

Completed Info:

Completed Area Name: PROJECT WIDE
Completed Sub Area Name: Not reported
Completed Document Type: Preliminary Endangerment Assessment Report
Completed Date: 02/08/2002
Comments: Not reported

Completed Area Name: PROJECT WIDE
Completed Sub Area Name: Not reported
Completed Document Type: Other Report
Completed Date: 01/19/2001
Comments: Not reported

Completed Area Name: PROJECT WIDE
Completed Sub Area Name: Not reported
Completed Document Type: Removal Action Completion Report
Completed Date: 05/21/2003
Comments: Not reported

Completed Area Name: PROJECT WIDE
Completed Sub Area Name: Not reported
Completed Document Type: *Action Memorandum (if <\$1M)
Completed Date: 09/30/2002
Comments: Not reported

Completed Area Name: PROJECT WIDE
Completed Sub Area Name: Not reported
Completed Document Type: Technical Report
Completed Date: 06/24/2002
Comments: Not reported

Completed Area Name: PROJECT WIDE
Completed Sub Area Name: Not reported
Completed Document Type: Certification
Completed Date: 05/23/2003
Comments: Not reported

Completed Area Name: PROJECT WIDE
Completed Sub Area Name: Not reported
Completed Document Type: Cost Recovery Closeout Memo
Completed Date: 05/21/2003
Comments: Not reported

Completed Area Name: PROJECT WIDE
Completed Sub Area Name: Not reported
Completed Document Type: Voluntary Cleanup Agreement

Map ID
Direction
Distance
Elevation

MAP FINDINGS

Site

Database(s)

EDR ID Number
EPA ID Number

LORIN GRISET NEW ELEMENTARY SCHOOL NO. 4 (Continued)

S105754254

Completed Date: 01/02/2002
Comments: Not reported

Completed Area Name: PROJECT WIDE
Completed Sub Area Name: Not reported
Completed Document Type: CEQA - Initial Study/ Neg. Declaration
Completed Date: 09/30/2002
Comments: Not reported

Completed Area Name: PROJECT WIDE
Completed Sub Area Name: Not reported
Completed Document Type: Site Inspections/Visit (Non LUR)
Completed Date: 05/14/2002
Comments: Not reported

Completed Area Name: PROJECT WIDE
Completed Sub Area Name: Not reported
Completed Document Type: Environmental Oversight Agreement
Completed Date: 03/09/2001
Comments: Not reported

Completed Area Name: PROJECT WIDE
Completed Sub Area Name: Not reported
Completed Document Type: Site Inspections/Visit (Non LUR)
Completed Date: 04/10/2001
Comments: Not reported

Completed Area Name: PROJECT WIDE
Completed Sub Area Name: Not reported
Completed Document Type: * Public Participation
Completed Date: 09/16/2002
Comments: Not reported

Future Area Name: Not reported
Future Sub Area Name: Not reported
Future Document Type: Not reported
Future Due Date: Not reported
Schedule Area Name: Not reported
Schedule Sub Area Name: Not reported
Schedule Document Type: Not reported
Schedule Due Date: Not reported
Schedule Revised Date: Not reported

91
South
1/2-1
0.831 mi.
4386 ft.

UNOCAL
2525 NORTH MAIN
SANTA ANA, CA 90603

Notify 65 S100178946
N/A

Relative:
Lower
Actual:
149 ft.

NOTIFY 65:
Date Reported: Not reported
Staff Initials: Not reported
Board File Number: Not reported
Facility Type: Not reported
Discharge Date: Not reported
Issue Date: Not reported
Incident Description: Not reported

Map ID
Direction
Distance
Elevation

MAP FINDINGS

Site

Database(s)

EDR ID Number
EPA ID Number

92
North
1/2-1
0.850 mi.
4489 ft.

STATEK CORP.
512 N. MAIN STREET
ORANGE, CA 92668

ENVIROSTOR
EMI
S100945767
N/A

Relative:
Lower

ENVIROSTOR:

Actual:
158 ft.

Name: STATEK CORP.
Address: 512 N. MAIN STREET
City,State,Zip: ORANGE, CA 92668
Facility ID: 71002448
Status: Inactive - Needs Evaluation
Status Date: Not reported
Site Code: Not reported
Site Type: Tiered Permit
Site Type Detailed: Tiered Permit
Acres: Not reported
NPL: NO
Regulatory Agencies: NONE SPECIFIED
Lead Agency: NONE SPECIFIED
Program Manager: Not reported
Supervisor: Not reported
Division Branch: Cleanup Cypress
Assembly: 68
Senate: 37
Special Program: Not reported
Restricted Use: NO
Site Mgmt Req: NONE SPECIFIED
Funding: Not reported
Latitude: 33.79566
Longitude: -117.8672
APN: NONE SPECIFIED
Past Use: NONE SPECIFIED
Potential COC: NONE SPECIFIED
Confirmed COC: NONE SPECIFIED
Potential Description: NONE SPECIFIED
Alias Name: CAD051980365
Alias Type: EPA Identification Number
Alias Name: 71002448
Alias Type: Envirostor ID Number

Completed Info:

Completed Area Name: Not reported
Completed Sub Area Name: Not reported
Completed Document Type: Not reported
Completed Date: Not reported
Comments: Not reported

Future Area Name: Not reported
Future Sub Area Name: Not reported
Future Document Type: Not reported
Future Due Date: Not reported
Schedule Area Name: Not reported
Schedule Sub Area Name: Not reported
Schedule Document Type: Not reported
Schedule Due Date: Not reported
Schedule Revised Date: Not reported

EMI:

Map ID
Direction
Distance
Elevation

MAP FINDINGS

Site

Database(s)

EDR ID Number
EPA ID Number

STATEK CORP. (Continued)

S100945767

Name: STATEK CORPORATION
Address: 512 N MAIN STREET
City,State,Zip: ORANGE, CA 926681102
Year: 1987
County Code: 30
Air Basin: SC
Facility ID: 35131
Air District Name: SC
SIC Code: 3679
Air District Name: SOUTH COAST AQMD
Community Health Air Pollution Info System: Not reported
Consolidated Emission Reporting Rule: Not reported
Total Organic Hydrocarbon Gases Tons/Yr: 0
Reactive Organic Gases Tons/Yr: 0
Carbon Monoxide Emissions Tons/Yr: 0
NOX - Oxides of Nitrogen Tons/Yr: 0
SOX - Oxides of Sulphur Tons/Yr: 0
Particulate Matter Tons/Yr: 0
Part. Matter 10 Micrometers and Smlr Tons/Yr:0

S93
North
1/2-1
0.896 mi.
4733 ft.

STEVENS METAL FINISHING
1607 W ORANGE GROVE AVE
ORANGE, CA 92868

RCRA-LQG 1000430212
ENVIROSTOR CAD131925711

Site 1 of 4 in cluster S

Relative:
Lower
Actual:
154 ft.

RCRA-LQG:
Date form received by agency: 2006-06-19 00:00:00.0
Facility name: STEVENS METAL FINISHING
Facility address: 1607 W ORANGE GROVE AVE
ORANGE, CA 92868
EPA ID: CAD131925711
Mailing address: 3100 PULLMAN ST
UNIT A
COSTA MESA, CA 92626
Contact: MICHAEL R HARRISON
Contact address: 3100 PULLMAN ST UNIT A
COSTA MESA, CA 92626
Contact country: US
Contact telephone: 714-751-4420
Contact email: MIKE@TRICOREALTY.COM
EPA Region: 09
Land type: Private
Classification: Large Quantity Generator
Description: Handler: generates 1,000 kg or more of hazardous waste during any calendar month; or generates more than 1 kg of acutely hazardous waste during any calendar month; or generates more than 100 kg of any residue or contaminated soil, waste or other debris resulting from the cleanup of a spill, into or on any land or water, of acutely hazardous waste during any calendar month; or generates 1 kg or less of acutely hazardous waste during any calendar month, and accumulates more than 1 kg of acutely hazardous waste at any time; or generates 100 kg or less of any residue or contaminated soil, waste or other debris resulting from the cleanup of a spill, into or on any land or water, of acutely hazardous waste during any calendar month, and accumulates more than 100 kg of that material at any time

Map ID
Direction
Distance
Elevation

MAP FINDINGS

Site

Database(s)

EDR ID Number
EPA ID Number

STEVENS METAL FINISHING (Continued)

1000430212

Owner/Operator Summary:

Owner/operator name: TRICO REALTY INC AGENT FOR STEVENS METAL
Owner/operator address: Not reported
Not reported
Owner/operator country: US
Owner/operator telephone: Not reported
Owner/operator email: Not reported
Owner/operator fax: Not reported
Owner/operator extension: Not reported
Legal status: Private
Owner/Operator Type: Operator
Owner/Op start date: 2002-01-17 00:00:00.
Owner/Op end date: Not reported

Owner/operator name: TRICO HST ASSOCIATES
Owner/operator address: 3100 PULLMAN ST UNIT A
COSTA MESA, CA 92626
Owner/operator country: US
Owner/operator telephone: Not reported
Owner/operator email: Not reported
Owner/operator fax: Not reported
Owner/operator extension: Not reported
Legal status: Private
Owner/Operator Type: Owner
Owner/Op start date: 1996-06-01 00:00:00.
Owner/Op end date: Not reported

Handler Activities Summary:

U.S. importer of hazardous waste: No
Mixed waste (haz. and radioactive): No
Recycler of hazardous waste: No
Transporter of hazardous waste: No
Treater, storer or disposer of HW: No
Underground injection activity: No
On-site burner exemption: No
Furnace exemption: No
Used oil fuel burner: No
Used oil processor: No
Used oil refiner: No
Used oil fuel marketer to burner: No
Used oil Specification marketer: No
Used oil transfer facility: No
Used oil transporter: No

Historical Generators:

Date form received by agency: 2000-10-12 00:00:00.0
Site name: STEVENS METAL FINISHING
Classification: Large Quantity Generator

Date form received by agency: 1999-03-04 00:00:00.0
Site name: STEVEN METAL FINISHING
Classification: Large Quantity Generator

Date form received by agency: 1996-09-01 00:00:00.0
Site name: STEVENS METAL FINISHING
Classification: Small Quantity Generator

Map ID
Direction
Distance
Elevation

MAP FINDINGS

Site

Database(s)

EDR ID Number
EPA ID Number

STEVENS METAL FINISHING (Continued)

1000430212

Date form received by agency: 1995-09-21 00:00:00.0
Site name: STEVENS METAL FINISHING
Classification: Large Quantity Generator

Hazardous Waste Summary:

. Waste code: D006
. Waste name: CADMIUM

Violation Status: No violations found

ENVIROSTOR:

Name: STEVENS METAL FINISHING
Address: 1607 W. ORANGEGROVE AVENUE #D
City,State,Zip: ORANGE, CA 92668
Facility ID: 71002672
Status: No Further Action
Status Date: 05/17/2002
Site Code: 401053
Site Type: Tiered Permit
Site Type Detailed: Tiered Permit
Acres: Not reported
NPL: NO
Regulatory Agencies: NONE SPECIFIED
Lead Agency: NONE SPECIFIED
Program Manager: Not reported
Supervisor: Not reported
Division Branch: Cleanup Cypress
Assembly: 68
Senate: Not reported
Special Program: Not reported
Restricted Use: NO
Site Mgmt Req: NONE SPECIFIED
Funding: Not reported
Latitude: 33.79636
Longitude: -117.8694
APN: NONE SPECIFIED
Past Use: NONE SPECIFIED
Potential COC: Cadmium and compounds Chromium III Copper and compounds Cyanide
(free Nickel Zinc
Confirmed COC: NONE SPECIFIED
Potential Description: SOIL
Alias Name: CAD131925711
Alias Type: EPA Identification Number
Alias Name: 401053
Alias Type: Project Code (Site Code)
Alias Name: 71002672
Alias Type: Envirostor ID Number

Completed Info:

Completed Area Name: PROJECT WIDE
Completed Sub Area Name: Not reported
Completed Document Type: Oversight
Completed Date: 02/19/2004
Comments: Inspection report sent on 2/19/2004

Completed Area Name: PROJECT WIDE
Completed Sub Area Name: Not reported

Map ID
Direction
Distance
Elevation

MAP FINDINGS

Site

Database(s)

EDR ID Number
EPA ID Number

STEVENS METAL FINISHING (Continued)

1000430212

Completed Document Type: Consent Agreement
Completed Date: 06/28/2002
Comments: Not reported

Completed Area Name: PROJECT WIDE
Completed Sub Area Name: Not reported
Completed Document Type: Site Inspections/Visit (Non LUR)
Completed Date: 02/19/2004
Comments: Not reported

Completed Area Name: PROJECT WIDE
Completed Sub Area Name: Not reported
Completed Document Type: Phase I Verification
Completed Date: 10/11/2002
Comments: Not reported

Completed Area Name: PROJECT WIDE
Completed Sub Area Name: Not reported
Completed Document Type: No Further Action Letter
Completed Date: 06/30/2006
Comments: Not reported

Completed Area Name: PROJECT WIDE
Completed Sub Area Name: Not reported
Completed Document Type: Oversight
Completed Date: 01/24/2005
Comments: Inspection report sent on 1/24/2005

Completed Area Name: PROJECT WIDE
Completed Sub Area Name: Not reported
Completed Document Type: Consent Agreement
Completed Date: 06/28/2002
Comments: Not reported

Completed Area Name: PROJECT WIDE
Completed Sub Area Name: Not reported
Completed Document Type: Site Inspections/Visit (Non LUR)
Completed Date: 05/26/2006
Comments: Not reported

Completed Area Name: PROJECT WIDE
Completed Sub Area Name: Not reported
Completed Document Type: Corrective Action Completion Determination
Completed Date: 06/30/2006
Comments: Not reported

Completed Area Name: PROJECT WIDE
Completed Sub Area Name: Not reported
Completed Document Type: Site Inspections/Visit (Non LUR)
Completed Date: 07/11/2002
Comments: Not reported

Completed Area Name: PROJECT WIDE
Completed Sub Area Name: Not reported
Completed Document Type: Site Inspections/Visit (Non LUR)
Completed Date: 01/24/2005
Comments: Not reported

Map ID
Direction
Distance
Elevation

MAP FINDINGS

Site

Database(s)

EDR ID Number
EPA ID Number

STEVENS METAL FINISHING (Continued)

1000430212

Completed Area Name: PROJECT WIDE
Completed Sub Area Name: Not reported
Completed Document Type: Interim Measures Workplan
Completed Date: 05/05/2006
Comments: Not reported

Completed Area Name: PROJECT WIDE
Completed Sub Area Name: Not reported
Completed Document Type: Phase 1
Completed Date: 05/17/2002
Comments: Not reported

Completed Area Name: PROJECT WIDE
Completed Sub Area Name: Not reported
Completed Document Type: Preliminary Endangerment Assessment Workplan
Completed Date: 07/05/2002
Comments: Not reported

Completed Area Name: PROJECT WIDE
Completed Sub Area Name: Not reported
Completed Document Type: Phase 1
Completed Date: 10/10/2002
Comments: Not reported

Completed Area Name: PROJECT WIDE
Completed Sub Area Name: Not reported
Completed Document Type: Preliminary Endangerment Assessment Workplan
Completed Date: 01/27/2004
Comments: Not reported

Completed Area Name: PROJECT WIDE
Completed Sub Area Name: Not reported
Completed Document Type: Preliminary Endangerment Assessment Report
Completed Date: 12/29/2005
Comments: Not reported

Completed Area Name: PROJECT WIDE
Completed Sub Area Name: Not reported
Completed Document Type: Interim Measures Implementation Report
Completed Date: 06/29/2006
Comments: Not reported

Completed Area Name: PROJECT WIDE
Completed Sub Area Name: Not reported
Completed Document Type: Supplemental Site Investigation Workplan
Completed Date: 12/22/2004
Comments: Not reported

Future Area Name: Not reported
Future Sub Area Name: Not reported
Future Document Type: Not reported
Future Due Date: Not reported
Schedule Area Name: Not reported
Schedule Sub Area Name: Not reported
Schedule Document Type: Not reported
Schedule Due Date: Not reported
Schedule Revised Date: Not reported

Map ID
Direction
Distance
Elevation

MAP FINDINGS

EDR ID Number
EPA ID Number

Map ID Direction Distance Elevation	Site	Database(s)	EDR ID Number EPA ID Number
S94 North 1/2-1 0.896 mi. 4733 ft.	DATA CIRCUITS INC 1607 W ORANGE GROVE AVE STE A ORANGE, CA 92868 Site 2 of 4 in cluster S	CORRACTS RCRA-TSDF RCRA-SQG	1000141851 CAD067625129
Relative: Lower Actual: 154 ft.	CORRACTS: EPA ID: CAD067625129 EPA Region: 09 Area Name: ENTIRE FACILITY Actual Date: 1991-03-28 00:00:00.0 Action: CA075ME - CA Prioritization, Facility or area was assigned a medium corrective action priority NAICS Code(s): 334412 334419 Bare Printed Circuit Board Manufacturing Other Electronic Component Manufacturing Original schedule date: Not reported Schedule end date: Not reported RCRA-TSDF: Date form received by agency: 1996-09-01 00:00:00.0 Facility name: DATA CIRCUITS INC Facility address: 1607 W ORANGE GROVE AVE STE A ORANGE, CA 92868 EPA ID: CAD067625129 Contact: Not reported Contact address: Not reported Not reported Contact country: US Contact telephone: Not reported Contact email: Not reported EPA Region: 09 Land type: Facility is not located on Indian land. Additional information is not known. Classification: TSDF Description: Handler is engaged in the treatment, storage or disposal of hazardous waste Owner/Operator Summary: Owner/operator name: DATA CIRCUITS INC Owner/operator address: 1607 W ORANGE GROVE AVE STE A ORANGE, CA 92668 Owner/operator country: Not reported Owner/operator telephone: 714-997-2471 Owner/operator email: Not reported Owner/operator fax: Not reported Owner/operator extension: Not reported Legal status: Private Owner/Operator Type: Owner Owner/Op start date: Not reported Owner/Op end date: Not reported Owner/operator name: DATA CIRCUITS INC Owner/operator address: 1607 W ORANGE GROVE AVE STE A ORANGE, CA 92668 Owner/operator country: Not reported Owner/operator telephone: 714-997-2471 Owner/operator email: Not reported Owner/operator fax: Not reported		

Map ID
Direction
Distance
Elevation

MAP FINDINGS

Site

Database(s)

EDR ID Number
EPA ID Number

DATA CIRCUITS INC (Continued)

1000141851

Owner/operator extension: Not reported
Legal status: Private
Owner/Operator Type: Operator
Owner/Op start date: Not reported
Owner/Op end date: Not reported

Handler Activities Summary:

U.S. importer of hazardous waste: No
Mixed waste (haz. and radioactive): No
Recycler of hazardous waste: No
Transporter of hazardous waste: No
Treater, storer or disposer of HW: No
Underground injection activity: No
On-site burner exemption: No
Furnace exemption: No
Used oil fuel burner: No
Used oil processor: No
User oil refiner: No
Used oil fuel marketer to burner: No
Used oil Specification marketer: No
Used oil transfer facility: No
Used oil transporter: No

Historical Generators:

Date form received by agency: 1991-04-03 00:00:00.0
Site name: DATA CIRCUITS
Classification: Large Quantity Generator

Date form received by agency: 1980-10-07 00:00:00.0
Site name: DATA CIRCUITS INC
Classification: Large Quantity Generator

Corrective Action Summary:

Event date: 1991-03-28 00:00:00.0
Event: LEAD AGENCY DETERMINATION

Event date: 1991-03-28 00:00:00.0
Event: PA OR CERCLA INSPECTION

Event date: 1991-03-28 00:00:00.0
Event: CA PRIORITIZATION-MEDIUM CA PRIORITY

Event date: 1991-03-28 00:00:00.0
Event: NCAPS RANKING/PRIORITY

Event date: Not reported
Event: REEVALUATE IN FY

Facility Has Received Notices of Violations:

Regulation violated: F - 270
Area of violation: TSD - General
Date violation determined: 1988-08-01 00:00:00.0
Date achieved compliance: 1988-10-14 00:00:00.0
Violation lead agency: State
Enforcement action: COMPLIANCE EVALUATION INSPECTION ON-SITE

Map ID
Direction
Distance
Elevation

MAP FINDINGS

Site

Database(s)

EDR ID Number
EPA ID Number

DATA CIRCUITS INC (Continued)

1000141851

Enforcement action date: 1988-08-25 00:00:00.0
Enf. disposition status: Not reported
Enf. disp. status date: Not reported
Enforcement lead agency: State
Proposed penalty amount: Not reported
Final penalty amount: Not reported
Paid penalty amount: Not reported

Regulation violated: F - 268.7
Area of violation: LDR - General
Date violation determined: 1988-08-01 00:00:00.0
Date achieved compliance: 1988-10-14 00:00:00.0
Violation lead agency: State
Enforcement action: COMPLIANCE EVALUATION INSPECTION ON-SITE
Enforcement action date: 1989-07-05 00:00:00.0
Enf. disposition status: Not reported
Enf. disp. status date: Not reported
Enforcement lead agency: EPA
Proposed penalty amount: Not reported
Final penalty amount: Not reported
Paid penalty amount: Not reported

Regulation violated: F - 264.140-150.H
Area of violation: TSD - Financial Requirements
Date violation determined: 1988-08-01 00:00:00.0
Date achieved compliance: 1988-10-14 00:00:00.0
Violation lead agency: State
Enforcement action: FINANCIAL RECORD REVIEW
Enforcement action date: 1988-09-16 00:00:00.0
Enf. disposition status: Not reported
Enf. disp. status date: Not reported
Enforcement lead agency: State
Proposed penalty amount: Not reported
Final penalty amount: Not reported
Paid penalty amount: Not reported

Regulation violated: F - 264.110-120.G
Area of violation: TSD - Closure/Post-Closure
Date violation determined: 1988-08-01 00:00:00.0
Date achieved compliance: 1988-10-14 00:00:00.0
Violation lead agency: State
Enforcement action: COMPLIANCE EVALUATION INSPECTION ON-SITE
Enforcement action date: 1988-08-25 00:00:00.0
Enf. disposition status: Not reported
Enf. disp. status date: Not reported
Enforcement lead agency: State
Proposed penalty amount: Not reported
Final penalty amount: Not reported
Paid penalty amount: Not reported

Regulation violated: F - 268 ALL
Area of violation: LDR - General
Date violation determined: 1988-08-01 00:00:00.0
Date achieved compliance: 1988-10-14 00:00:00.0
Violation lead agency: State
Enforcement action: COMPLIANCE EVALUATION INSPECTION ON-SITE
Enforcement action date: 1989-07-05 00:00:00.0

Map ID
Direction
Distance
Elevation

MAP FINDINGS

Site

Database(s)

EDR ID Number
EPA ID Number

DATA CIRCUITS INC (Continued)

1000141851

Enf. disposition status: Not reported
Enf. disp. status date: Not reported
Enforcement lead agency: EPA
Proposed penalty amount: Not reported
Final penalty amount: Not reported
Paid penalty amount: Not reported

Regulation violated: F - 264.140-150.H
Area of violation: TSD - Financial Requirements
Date violation determined: 1988-08-01 00:00:00.0
Date achieved compliance: 1988-10-14 00:00:00.0
Violation lead agency: State
Enforcement action: FINANCIAL RECORD REVIEW
Enforcement action date: Not reported
Enf. disposition status: Not reported
Enf. disp. status date: Not reported
Enforcement lead agency: Not reported
Proposed penalty amount: Not reported
Final penalty amount: Not reported
Paid penalty amount: Not reported

Evaluation Action Summary:

Evaluation date: 1988-08-01 00:00:00.0
Evaluation: WRITTEN INFORMAL
Area of violation: TSD - General
Date achieved compliance: 1988-10-14 00:00:00.0
Evaluation lead agency: State

Evaluation date: 1988-08-01 00:00:00.0
Evaluation: WRITTEN INFORMAL
Area of violation: TSD - Financial Requirements
Date achieved compliance: 1988-10-14 00:00:00.0
Evaluation lead agency: State

Evaluation date: 1988-08-01 00:00:00.0
Evaluation: WRITTEN INFORMAL
Area of violation: TSD - Closure/Post-Closure
Date achieved compliance: 1988-10-14 00:00:00.0
Evaluation lead agency: State

Evaluation date: 1988-08-01 00:00:00.0
Evaluation: WRITTEN INFORMAL
Area of violation: LDR - General
Date achieved compliance: 1988-10-14 00:00:00.0
Evaluation lead agency: State

RCRA-SQG:

Date form received by agency: 1996-09-01 00:00:00.0
Facility name: DATA CIRCUITS INC
Facility address: 1607 W ORANGE GROVE AVE STE A
ORANGE, CA 92868
EPA ID: CAD067625129
Contact: Not reported
Contact address: Not reported
Contact country: US
Contact telephone: Not reported

Map ID
Direction
Distance
Elevation

MAP FINDINGS

Site

Database(s)

EDR ID Number
EPA ID Number

DATA CIRCUITS INC (Continued)

1000141851

Contact email: Not reported
EPA Region: 09
Land type: Facility is not located on Indian land. Additional information is not known.
Classification: TSD
Description: Handler is engaged in the treatment, storage or disposal of hazardous waste

Owner/Operator Summary:

Owner/operator name: DATA CIRCUITS INC
Owner/operator address: 1607 W ORANGE GROVE AVE STE A
ORANGE, CA 92668
Owner/operator country: Not reported
Owner/operator telephone: 714-997-2471
Owner/operator email: Not reported
Owner/operator fax: Not reported
Owner/operator extension: Not reported
Legal status: Private
Owner/Operator Type: Owner
Owner/Op start date: Not reported
Owner/Op end date: Not reported

Owner/operator name: DATA CIRCUITS INC
Owner/operator address: 1607 W ORANGE GROVE AVE STE A
ORANGE, CA 92668
Owner/operator country: Not reported
Owner/operator telephone: 714-997-2471
Owner/operator email: Not reported
Owner/operator fax: Not reported
Owner/operator extension: Not reported
Legal status: Private
Owner/Operator Type: Operator
Owner/Op start date: Not reported
Owner/Op end date: Not reported

Handler Activities Summary:

U.S. importer of hazardous waste: No
Mixed waste (haz. and radioactive): No
Recycler of hazardous waste: No
Transporter of hazardous waste: No
Treater, storer or disposer of HW: No
Underground injection activity: No
On-site burner exemption: No
Furnace exemption: No
Used oil fuel burner: No
Used oil processor: No
Used oil refiner: No
Used oil fuel marketer to burner: No
Used oil Specification marketer: No
Used oil transfer facility: No
Used oil transporter: No

Historical Generators:

Date form received by agency: 1991-04-03 00:00:00.0
Site name: DATA CIRCUITS
Classification: Large Quantity Generator

Map ID
Direction
Distance
Elevation

MAP FINDINGS

Site

Database(s)

EDR ID Number
EPA ID Number

DATA CIRCUITS INC (Continued)

1000141851

Date form received by agency: 1980-10-07 00:00:00.0
Site name: DATA CIRCUITS INC
Classification: Large Quantity Generator

Corrective Action Summary:

Event date: 1991-03-28 00:00:00.0
Event: LEAD AGENCY DETERMINATION

Event date: 1991-03-28 00:00:00.0
Event: PA OR CERCLA INSPECTION

Event date: 1991-03-28 00:00:00.0
Event: CA PRIORITIZATION-MEDIUM CA PRIORITY

Event date: 1991-03-28 00:00:00.0
Event: NCAPS RANKING/PRIORITY

Event date: Not reported
Event: REEVALUATE IN FY

Facility Has Received Notices of Violations:

Regulation violated: F - 270
Area of violation: TSD - General
Date violation determined: 1988-08-01 00:00:00.0
Date achieved compliance: 1988-10-14 00:00:00.0
Violation lead agency: State
Enforcement action: COMPLIANCE EVALUATION INSPECTION ON-SITE
Enforcement action date: 1988-08-25 00:00:00.0
Enf. disposition status: Not reported
Enf. disp. status date: Not reported
Enforcement lead agency: State
Proposed penalty amount: Not reported
Final penalty amount: Not reported
Paid penalty amount: Not reported

Regulation violated: F - 268.7
Area of violation: LDR - General
Date violation determined: 1988-08-01 00:00:00.0
Date achieved compliance: 1988-10-14 00:00:00.0
Violation lead agency: State
Enforcement action: COMPLIANCE EVALUATION INSPECTION ON-SITE
Enforcement action date: 1989-07-05 00:00:00.0
Enf. disposition status: Not reported
Enf. disp. status date: Not reported
Enforcement lead agency: EPA
Proposed penalty amount: Not reported
Final penalty amount: Not reported
Paid penalty amount: Not reported

Regulation violated: F - 264.140-150.H
Area of violation: TSD - Financial Requirements
Date violation determined: 1988-08-01 00:00:00.0
Date achieved compliance: 1988-10-14 00:00:00.0
Violation lead agency: State
Enforcement action: FINANCIAL RECORD REVIEW
Enforcement action date: 1988-09-16 00:00:00.0

Map ID
Direction
Distance
Elevation

MAP FINDINGS

Site

Database(s)

EDR ID Number
EPA ID Number

DATA CIRCUITS INC (Continued)

1000141851

Enf. disposition status: Not reported
Enf. disp. status date: Not reported
Enforcement lead agency: State
Proposed penalty amount: Not reported
Final penalty amount: Not reported
Paid penalty amount: Not reported

Regulation violated: F - 264.110-120.G
Area of violation: TSD - Closure/Post-Closure
Date violation determined: 1988-08-01 00:00:00.0
Date achieved compliance: 1988-10-14 00:00:00.0
Violation lead agency: State
Enforcement action: COMPLIANCE EVALUATION INSPECTION ON-SITE
Enforcement action date: 1988-08-25 00:00:00.0
Enf. disposition status: Not reported
Enf. disp. status date: Not reported
Enforcement lead agency: State
Proposed penalty amount: Not reported
Final penalty amount: Not reported
Paid penalty amount: Not reported

Regulation violated: F - 268 ALL
Area of violation: LDR - General
Date violation determined: 1988-08-01 00:00:00.0
Date achieved compliance: 1988-10-14 00:00:00.0
Violation lead agency: State
Enforcement action: COMPLIANCE EVALUATION INSPECTION ON-SITE
Enforcement action date: 1989-07-05 00:00:00.0
Enf. disposition status: Not reported
Enf. disp. status date: Not reported
Enforcement lead agency: EPA
Proposed penalty amount: Not reported
Final penalty amount: Not reported
Paid penalty amount: Not reported

Regulation violated: F - 264.140-150.H
Area of violation: TSD - Financial Requirements
Date violation determined: 1988-08-01 00:00:00.0
Date achieved compliance: 1988-10-14 00:00:00.0
Violation lead agency: State
Enforcement action: FINANCIAL RECORD REVIEW
Enforcement action date: Not reported
Enf. disposition status: Not reported
Enf. disp. status date: Not reported
Enforcement lead agency: Not reported
Proposed penalty amount: Not reported
Final penalty amount: Not reported
Paid penalty amount: Not reported

Evaluation Action Summary:
Evaluation date: 1988-08-01 00:00:00.0
Evaluation: WRITTEN INFORMAL
Area of violation: TSD - General
Date achieved compliance: 1988-10-14 00:00:00.0
Evaluation lead agency: State

Evaluation date: 1988-08-01 00:00:00.0

Map ID
Direction
Distance
Elevation

MAP FINDINGS

Site

Database(s)

EDR ID Number
EPA ID Number

DATA CIRCUITS INC (Continued)

1000141851

Evaluation: WRITTEN INFORMAL
Area of violation: TSD - Financial Requirements
Date achieved compliance: 1988-10-14 00:00:00.0
Evaluation lead agency: State

Evaluation date: 1988-08-01 00:00:00.0
Evaluation: WRITTEN INFORMAL
Area of violation: TSD - Closure/Post-Closure
Date achieved compliance: 1988-10-14 00:00:00.0
Evaluation lead agency: State

Evaluation date: 1988-08-01 00:00:00.0
Evaluation: WRITTEN INFORMAL
Area of violation: LDR - General
Date achieved compliance: 1988-10-14 00:00:00.0
Evaluation lead agency: State

S95
North
1/2-1
0.896 mi.
4733 ft.

DATA CIRCUITSINC.
1607 W ORANGE GROVE AVE
ORANGE, CA 92668
Site 3 of 4 in cluster S

ENVIROSTOR
Orange Co. Industrial Site
HWP
CERS

S108756825
N/A

Relative:
Lower

Actual:
154 ft.

ENVIROSTOR:
Name: DATA CIRCUITSINC.
Address: 1607 W ORANGE GROVE AVE
City,State,Zip: ORANGE, CA 926680000
Facility ID: 80001460
Status: Active
Status Date: 06/12/2012
Site Code: 400215
Site Type: Corrective Action
Site Type Detailed: Corrective Action
Acres: 1
NPL: NO
Regulatory Agencies: SMBRP
Lead Agency: WM
Program Manager: Jose Luevano
Supervisor: Jose Salcedo
Division Branch: Northern California Schools & Santa Susana
Assembly: 68
Senate: 37
Special Program: Not reported
Restricted Use: NO
Site Mgmt Req: NONE SPECIFIED
Funding: Not reported
Latitude: 33.79636
Longitude: -117.8694
APN: NONE SPECIFIED
Past Use: MANUFACTURING - ELECTRONIC, RESEARCH - OTHER
Potential COC: Under Investigation Lead Polychlorinated biphenyls (PCBs)
Chlorobenzene Copper and compounds 1,2-Dibromoethane (EDB)
1,1-Dichloroethane 1,1,2-Trichloroethane
Confirmed COC: 30013-NO 30564-NO 30156-NO 30182-NO 30192-NO Under Investigation
30127-NO 30018-NO
Potential Description: UE
Alias Name: CAD067625129
Alias Type: EPA Identification Number
Alias Name: 400215

Map ID
Direction
Distance
Elevation

MAP FINDINGS

Site

Database(s)

EDR ID Number
EPA ID Number

DATA CIRCUITSINC. (Continued)

S108756825

Alias Type: Project Code (Site Code)
Alias Name: 30360005
Alias Type: Envirostor ID Number
Alias Name: 80001460
Alias Type: Envirostor ID Number

Completed Info:

Completed Area Name: PROJECT WIDE
Completed Sub Area Name: Not reported
Completed Document Type: Preliminary Assessment Report
Completed Date: 03/28/1991
Comments: Not reported

Completed Area Name: PROJECT WIDE
Completed Sub Area Name: Not reported
Completed Document Type: Other Report
Completed Date: 01/20/2010
Comments: Not reported

Future Area Name: Not reported
Future Sub Area Name: Not reported
Future Document Type: Not reported
Future Due Date: Not reported
Schedule Area Name: Not reported
Schedule Sub Area Name: Not reported
Schedule Document Type: Not reported
Schedule Due Date: Not reported
Schedule Revised Date: Not reported

Orange Co. Industrial Site:

Name: DATA CIRCUITS
Address: 1607 W ORANGE GROVE AVE
City,State,Zip: ORANGE, CA 92668
Case ID: 91IC032
Record ID: RO0000318
Current Status: CLOSED 10/17/1991
Closure Type: Closed pre 1994, file review required to determine closure type
Released Chemical: COPPER ETCHANTS

Name: STEVENS METAL FINISHING
Address: 1607 W ORANGE GROVE AVE
City,State,Zip: ORANGE, CA 92668
Case ID: 96IC011
Record ID: RO0000531
Current Status: CLOSED 2/14/1997
Closure Type: Closure certification issued
Released Chemical: HEAVY METAL WASTE - NON-PLATING

HWP:

Name: DATA CIRCUITSINC.
Address: 1607 W ORANGE GROVE AVE
City,State,Zip: ORANGE, CA 926680000
EPA Id: CAD067625129
Cleanup Status: CLOSED
Latitude: 33.79636
Longitude: -117.8694
Facility Type: Historical - Non-Operating

Map ID
Direction
Distance
Elevation

MAP FINDINGS

Site

Database(s)

EDR ID Number
EPA ID Number

DATA CIRCUITSINC. (Continued)

S108756825

Facility Size: Not reported
Team: Not reported
Supervisor: Not reported
Site Code: 400215
Assembly District: 68
Senate District: 37
Public Information Officer: Not reported
Public Information Officer: Not reported

Activities:

EPA Id: CAD067625129
Facility Type: Historical - Non-Operating
Unit Names: Not reported
Event Description: New Operating Permit - CALL-IN LETTER ISSUED
Actual Date: 11/08/1988

EPA Id: CAD067625129
Facility Type: Historical - Non-Operating
Unit Names: Not reported
Event Description: New Operating Permit - FINAL PERMIT - WITHDRAWAL REQUEST ACKNOWLEDGED
Actual Date: 09/18/1990

EPA Id: CAD067625129
Facility Type: Historical - Non-Operating
Unit Names: Not reported
Event Description: New Operating Permit - FINAL PERMIT - WITHDRAWAL REQUEST RECEIVED
Actual Date: 09/15/1989

Closure:

EPA Id: CAD067625129
Facility Type: Historical - Non-Operating
Unit Names: BATCHTANK1, CLARIFIER1, CONTAIN1, ETCHTANK1, TRTTANK1, TRTTANK2
Event Description: Closure Final - ISSUE CLOSURE VERIFICATION
Actual Date: 05/13/1992

EPA Id: CAD067625129
Facility Type: Historical - Non-Operating
Unit Names: BATCHTANK1, CLARIFIER1, CONTAIN1, ETCHTANK1, TRTTANK1, TRTTANK2
Event Description: Closure Final - RECEIVE CLOSURE CERTIFICATION
Actual Date: 01/30/1992

Alias:

EPA Id: CAD067625129
Facility Type: Historical - Non-Operating
Alias Type: Envirostor ID Number
Alias: 30360005

EPA Id: CAD067625129
Facility Type: Historical - Non-Operating
Alias Type: Project Code (Site Code)
Alias: 400215

CERS:

Name: DATA CIRCUITSINC.
Address: 1607 W ORANGE GROVE AVE

Map ID
Direction
Distance
Elevation

MAP FINDINGS

Site

Database(s)

EDR ID Number
EPA ID Number

DATA CIRCUITSINC. (Continued)

S108756825

City,State,Zip: ORANGE, CA 926680000
Site ID: 213669
CERS ID: CAD067625129
CERS Description: Hazardous Waste

Affiliation:

Affiliation Type Desc: Facility Owner
Entity Name: DATA CIRCUITS INC
Entity Title: Not reported
Affiliation Address: 1607 W ORANGE GROVE AVE
Affiliation City: ORANGE
Affiliation State: CA
Affiliation Country: Not reported
Affiliation Zip: 926680000
Affiliation Phone: 7149972471

Affiliation Type Desc: Supervisor
Entity Name: JOSE SALCEDO
Entity Title: Not reported
Affiliation Address: Not reported
Affiliation City: Not reported
Affiliation State: Not reported
Affiliation Country: Not reported
Affiliation Zip: Not reported
Affiliation Phone: Not reported

Affiliation Type Desc: Facility Contact
Entity Name: NON-DELIVERABLE 4/94 FEE FORM
Entity Title: Not reported
Affiliation Address: 1607 W ORANGE GROVE AVE
Affiliation City: ORANGE
Affiliation State: CA
Affiliation Country: Not reported
Affiliation Zip: 926680000
Affiliation Phone: 7149972471

Affiliation Type Desc: Lead Project Manager
Entity Name: JOSE LUEVANO
Entity Title: Not reported
Affiliation Address: Not reported
Affiliation City: SACRAMENTO
Affiliation State: CA
Affiliation Country: Not reported
Affiliation Zip: Not reported
Affiliation Phone: Not reported

Name: DATA CIRCUITSINC.
Address: 1607 W ORANGE GROVE AVE
City,State,Zip: ORANGE, CA 926680000
Site ID: 213669
CERS ID: 80001460
CERS Description: Corrective Action

Affiliation:

Affiliation Type Desc: Facility Owner
Entity Name: DATA CIRCUITS INC
Entity Title: Not reported

Map ID
Direction
Distance
Elevation

MAP FINDINGS

Site

Database(s)

EDR ID Number
EPA ID Number

DATA CIRCUITSINC. (Continued)

S108756825

Affiliation Address: 1607 W ORANGE GROVE AVE
Affiliation City: ORANGE
Affiliation State: CA
Affiliation Country: Not reported
Affiliation Zip: 926680000
Affiliation Phone: 7149972471

Affiliation Type Desc: Supervisor
Entity Name: JOSE SALCEDO
Entity Title: Not reported
Affiliation Address: Not reported
Affiliation City: Not reported
Affiliation State: Not reported
Affiliation Country: Not reported
Affiliation Zip: Not reported
Affiliation Phone: Not reported

Affiliation Type Desc: Facility Contact
Entity Name: NON-DELIVERABLE 4/94 FEE FORM
Entity Title: Not reported
Affiliation Address: 1607 W ORANGE GROVE AVE
Affiliation City: ORANGE
Affiliation State: CA
Affiliation Country: Not reported
Affiliation Zip: 926680000
Affiliation Phone: 7149972471

Affiliation Type Desc: Lead Project Manager
Entity Name: JOSE LUEVANO
Entity Title: Not reported
Affiliation Address: Not reported
Affiliation City: SACRAMENTO
Affiliation State: CA
Affiliation Country: Not reported
Affiliation Zip: Not reported
Affiliation Phone: Not reported

S96
North
1/2-1
0.896 mi.
4733 ft.
Relative:
Lower
Actual:
154 ft.

DATA CIRCUITS INC.
1607 WEST ORANGEGROVE, SUITE A
ORANGE, CA 92667

Site 4 of 4 in cluster S

ENVIROSTOR **S101481465**
N/A

ENVIROSTOR:
Name: DATA CIRCUITS INC.
Address: 1607 WEST ORANGEGROVE, SUITE A
City,State,Zip: ORANGE, CA 92667
Facility ID: 30360005
Status: Refer: RCRA
Status Date: 05/10/1995
Site Code: 400215
Site Type: Historical
Site Type Detailed: * Historical
Acres: Not reported
NPL: NO
Regulatory Agencies: NONE SPECIFIED
Lead Agency: NONE SPECIFIED

Map ID
Direction
Distance
Elevation

MAP FINDINGS

Site

Database(s)

EDR ID Number
EPA ID Number

DATA CIRCUITS INC. (Continued)

S101481465

Program Manager: Not reported
Supervisor: * Mmonroy
Division Branch: Cleanup Cypress
Assembly: Not reported
Senate: Not reported
Special Program: Not reported
Restricted Use: NO
Site Mgmt Req: NONE SPECIFIED
Funding: Not reported
Latitude: 33.79636
Longitude: -117.8694
APN: NONE SPECIFIED
Past Use: NONE SPECIFIED
Potential COC: * ORGANIC LIQUIDS WITH METALS * ALKALINE SOLUTION 2<PH<12.5, WITH METALS
Confirmed COC: NONE SPECIFIED
Potential Description: NONE SPECIFIED
Alias Name: CAD067625129
Alias Type: EPA Identification Number
Alias Name: 400215
Alias Type: Project Code (Site Code)
Alias Name: 30360005
Alias Type: Envirostor ID Number

Completed Info:
Completed Area Name: PROJECT WIDE
Completed Sub Area Name: Not reported
Completed Document Type: Site Screening
Completed Date: 02/09/1995
Comments: NFA FOR SITE MITIGATION OPERATIONS, THIS IS A RCRA FACILITY.

Completed Area Name: PROJECT WIDE
Completed Sub Area Name: Not reported
Completed Document Type: * Discovery
Completed Date: 09/03/1982
Comments: FACILITY IDENTIFIED ID FROM ASP FILES

Future Area Name: Not reported
Future Sub Area Name: Not reported
Future Document Type: Not reported
Future Due Date: Not reported
Schedule Area Name: Not reported
Schedule Sub Area Name: Not reported
Schedule Document Type: Not reported
Schedule Due Date: Not reported
Schedule Revised Date: Not reported

97
SE
1/2-1
0.953 mi.
5034 ft.

CREST CLEANERS
2739 NORTH GRAND AVENUE
SANTA ANA, CA 92701

ENVIROSTOR S106797630
N/A

Relative:
Higher
Actual:
186 ft.

ENVIROSTOR:
Name: CREST CLEANERS
Address: 2739 NORTH GRAND AVENUE
City,State,Zip: SANTA ANA, CA 92701
Facility ID: 30720012

Map ID
Direction
Distance
Elevation

MAP FINDINGS

Site

Database(s)

EDR ID Number
EPA ID Number

CREST CLEANERS (Continued)

S106797630

Status: Refer: 1248 Local Agency
Status Date: 04/26/2001
Site Code: Not reported
Site Type: Evaluation
Site Type Detailed: Evaluation
Acres: Not reported
NPL: NO
Regulatory Agencies: NONE SPECIFIED
Lead Agency: NONE SPECIFIED
Program Manager: Not reported
Supervisor: Referred - Not Assigned
Division Branch: Cleanup Cypress
Assembly: 69
Senate: Not reported
Special Program: Not reported
Restricted Use: NO
Site Mgmt Req: NONE SPECIFIED
Funding: Not Applicable
Latitude: 33.77445
Longitude: -117.8520
APN: NONE SPECIFIED
Past Use: NONE SPECIFIED
Potential COC: NONE SPECIFIED
Confirmed COC: NONE SPECIFIED
Potential Description: NONE SPECIFIED
Alias Name: 30720012
Alias Type: Envirostor ID Number

Completed Info:

Completed Area Name: PROJECT WIDE
Completed Sub Area Name: Not reported
Completed Document Type: SB 1248 Notification
Completed Date: 04/18/2001
Comments: SB 1248 Orange County

Future Area Name: Not reported
Future Sub Area Name: Not reported
Future Document Type: Not reported
Future Due Date: Not reported
Schedule Area Name: Not reported
Schedule Sub Area Name: Not reported
Schedule Document Type: Not reported
Schedule Due Date: Not reported
Schedule Revised Date: Not reported

Count: 4 records.

ORPHAN SUMMARY

City	EDR ID	Site Name	Site Address	Zip	Database(s)
SANTA ANA	S114646813	MAIN STREET CAR WASH	1807 MAIN ST		RGA LUST
SANTA ANA	S114646812	MAIN STREET CAR WASH	1807 MAIN STREET, NORTH		RGA LUST
SANTA ANA	S124592645	WESTFIELD MAIN STREET MALL INC	2800 N MAIN ST	92705	HWTS
SANTA ANA	S121700217	ALPER FINANCIAL INC	NWC BRISTOL & 17TH ST	92706	DRYCLEANERS

GOVERNMENT RECORDS SEARCHED / DATA CURRENCY TRACKING

To maintain currency of the following federal and state databases, EDR contacts the appropriate governmental agency on a monthly or quarterly basis, as required.

Number of Days to Update: Provides confirmation that EDR is reporting records that have been updated within 90 days from the date the government agency made the information available to the public.

STANDARD ENVIRONMENTAL RECORDS

Federal NPL site list

NPL: National Priority List

National Priorities List (Superfund). The NPL is a subset of CERCLIS and identifies over 1,200 sites for priority cleanup under the Superfund Program. NPL sites may encompass relatively large areas. As such, EDR provides polygon coverage for over 1,000 NPL site boundaries produced by EPA's Environmental Photographic Interpretation Center (EPIC) and regional EPA offices.

Date of Government Version: 01/30/2020	Source: EPA
Date Data Arrived at EDR: 02/05/2020	Telephone: N/A
Date Made Active in Reports: 02/14/2020	Last EDR Contact: 03/25/2020
Number of Days to Update: 9	Next Scheduled EDR Contact: 07/13/2020
	Data Release Frequency: Quarterly

NPL Site Boundaries

Sources:

EPA's Environmental Photographic Interpretation Center (EPIC)
Telephone: 202-564-7333

EPA Region 1
Telephone 617-918-1143

EPA Region 6
Telephone: 214-655-6659

EPA Region 3
Telephone 215-814-5418

EPA Region 7
Telephone: 913-551-7247

EPA Region 4
Telephone 404-562-8033

EPA Region 8
Telephone: 303-312-6774

EPA Region 5
Telephone 312-886-6686

EPA Region 9
Telephone: 415-947-4246

EPA Region 10
Telephone 206-553-8665

Proposed NPL: Proposed National Priority List Sites

A site that has been proposed for listing on the National Priorities List through the issuance of a proposed rule in the Federal Register. EPA then accepts public comments on the site, responds to the comments, and places on the NPL those sites that continue to meet the requirements for listing.

Date of Government Version: 01/30/2020	Source: EPA
Date Data Arrived at EDR: 02/05/2020	Telephone: N/A
Date Made Active in Reports: 02/14/2020	Last EDR Contact: 04/02/2020
Number of Days to Update: 9	Next Scheduled EDR Contact: 07/13/2020
	Data Release Frequency: Quarterly

NPL LIENS: Federal Superfund Liens

Federal Superfund Liens. Under the authority granted the USEPA by CERCLA of 1980, the USEPA has the authority to file liens against real property in order to recover remedial action expenditures or when the property owner received notification of potential liability. USEPA compiles a listing of filed notices of Superfund Liens.

GOVERNMENT RECORDS SEARCHED / DATA CURRENCY TRACKING

Date of Government Version: 10/15/1991
Date Data Arrived at EDR: 02/02/1994
Date Made Active in Reports: 03/30/1994
Number of Days to Update: 56

Source: EPA
Telephone: 202-564-4267
Last EDR Contact: 08/15/2011
Next Scheduled EDR Contact: 11/28/2011
Data Release Frequency: No Update Planned

Federal Delisted NPL site list

Delisted NPL: National Priority List Deletions

The National Oil and Hazardous Substances Pollution Contingency Plan (NCP) establishes the criteria that the EPA uses to delete sites from the NPL. In accordance with 40 CFR 300.425.(e), sites may be deleted from the NPL where no further response is appropriate.

Date of Government Version: 01/30/2020
Date Data Arrived at EDR: 02/05/2020
Date Made Active in Reports: 02/14/2020
Number of Days to Update: 9

Source: EPA
Telephone: N/A
Last EDR Contact: 04/02/2020
Next Scheduled EDR Contact: 07/13/2020
Data Release Frequency: Quarterly

Federal CERCLIS list

FEDERAL FACILITY: Federal Facility Site Information listing

A listing of National Priority List (NPL) and Base Realignment and Closure (BRAC) sites found in the Comprehensive Environmental Response, Compensation and Liability Information System (CERCLIS) Database where EPA Federal Facilities Restoration and Reuse Office is involved in cleanup activities.

Date of Government Version: 04/03/2019
Date Data Arrived at EDR: 04/05/2019
Date Made Active in Reports: 05/14/2019
Number of Days to Update: 39

Source: Environmental Protection Agency
Telephone: 703-603-8704
Last EDR Contact: 04/03/2020
Next Scheduled EDR Contact: 07/13/2020
Data Release Frequency: Varies

SEMS: Superfund Enterprise Management System

SEMS (Superfund Enterprise Management System) tracks hazardous waste sites, potentially hazardous waste sites, and remedial activities performed in support of EPA's Superfund Program across the United States. The list was formerly known as CERCLIS, renamed to SEMS by the EPA in 2015. The list contains data on potentially hazardous waste sites that have been reported to the USEPA by states, municipalities, private companies and private persons, pursuant to Section 103 of the Comprehensive Environmental Response, Compensation, and Liability Act (CERCLA). This dataset also contains sites which are either proposed to or on the National Priorities List (NPL) and the sites which are in the screening and assessment phase for possible inclusion on the NPL.

Date of Government Version: 01/30/2020
Date Data Arrived at EDR: 02/05/2020
Date Made Active in Reports: 02/14/2020
Number of Days to Update: 9

Source: EPA
Telephone: 800-424-9346
Last EDR Contact: 04/02/2020
Next Scheduled EDR Contact: 07/27/2020
Data Release Frequency: Quarterly

Federal CERCLIS NFRAP site list

SEMS-ARCHIVE: Superfund Enterprise Management System Archive

GOVERNMENT RECORDS SEARCHED / DATA CURRENCY TRACKING

SEMS-ARCHIVE (Superfund Enterprise Management System Archive) tracks sites that have no further interest under the Federal Superfund Program based on available information. The list was formerly known as the CERCLIS-NFRAP, renamed to SEMS ARCHIVE by the EPA in 2015. EPA may perform a minimal level of assessment work at a site while it is archived if site conditions change and/or new information becomes available. Archived sites have been removed and archived from the inventory of SEMS sites. Archived status indicates that, to the best of EPA's knowledge, assessment at a site has been completed and that EPA has determined no further steps will be taken to list the site on the National Priorities List (NPL), unless information indicates this decision was not appropriate or other considerations require a recommendation for listing at a later time. The decision does not necessarily mean that there is no hazard associated with a given site; it only means that, based upon available information, the location is not judged to be potential NPL site.

Date of Government Version: 01/30/2020	Source: EPA
Date Data Arrived at EDR: 02/05/2020	Telephone: 800-424-9346
Date Made Active in Reports: 02/14/2020	Last EDR Contact: 04/02/2020
Number of Days to Update: 9	Next Scheduled EDR Contact: 07/27/2020
	Data Release Frequency: Quarterly

Federal RCRA CORRACTS facilities list

CORRACTS: Corrective Action Report

CORRACTS identifies hazardous waste handlers with RCRA corrective action activity.

Date of Government Version: 12/16/2019	Source: EPA
Date Data Arrived at EDR: 12/16/2019	Telephone: 800-424-9346
Date Made Active in Reports: 12/20/2019	Last EDR Contact: 03/25/2020
Number of Days to Update: 4	Next Scheduled EDR Contact: 07/06/2020
	Data Release Frequency: Quarterly

Federal RCRA non-CORRACTS TSD facilities list

RCRA-TSDF: RCRA - Treatment, Storage and Disposal

RCRAInfo is EPA's comprehensive information system, providing access to data supporting the Resource Conservation and Recovery Act (RCRA) of 1976 and the Hazardous and Solid Waste Amendments (HSWA) of 1984. The database includes selective information on sites which generate, transport, store, treat and/or dispose of hazardous waste as defined by the Resource Conservation and Recovery Act (RCRA). Transporters are individuals or entities that move hazardous waste from the generator offsite to a facility that can recycle, treat, store, or dispose of the waste. TSDFs treat, store, or dispose of the waste.

Date of Government Version: 12/16/2019	Source: Environmental Protection Agency
Date Data Arrived at EDR: 12/16/2019	Telephone: (415) 495-8895
Date Made Active in Reports: 12/20/2019	Last EDR Contact: 03/25/2020
Number of Days to Update: 4	Next Scheduled EDR Contact: 07/06/2020
	Data Release Frequency: Quarterly

Federal RCRA generators list

RCRA-LQG: RCRA - Large Quantity Generators

RCRAInfo is EPA's comprehensive information system, providing access to data supporting the Resource Conservation and Recovery Act (RCRA) of 1976 and the Hazardous and Solid Waste Amendments (HSWA) of 1984. The database includes selective information on sites which generate, transport, store, treat and/or dispose of hazardous waste as defined by the Resource Conservation and Recovery Act (RCRA). Large quantity generators (LQGs) generate over 1,000 kilograms (kg) of hazardous waste, or over 1 kg of acutely hazardous waste per month.

Date of Government Version: 12/16/2019	Source: Environmental Protection Agency
Date Data Arrived at EDR: 12/16/2019	Telephone: (415) 495-8895
Date Made Active in Reports: 12/20/2019	Last EDR Contact: 03/25/2020
Number of Days to Update: 4	Next Scheduled EDR Contact: 07/06/2020
	Data Release Frequency: Quarterly

GOVERNMENT RECORDS SEARCHED / DATA CURRENCY TRACKING

RCRA-SQG: RCRA - Small Quantity Generators

RCRAInfo is EPA's comprehensive information system, providing access to data supporting the Resource Conservation and Recovery Act (RCRA) of 1976 and the Hazardous and Solid Waste Amendments (HSWA) of 1984. The database includes selective information on sites which generate, transport, store, treat and/or dispose of hazardous waste as defined by the Resource Conservation and Recovery Act (RCRA). Small quantity generators (SQGs) generate between 100 kg and 1,000 kg of hazardous waste per month.

Date of Government Version: 12/16/2019	Source: Environmental Protection Agency
Date Data Arrived at EDR: 12/16/2019	Telephone: (415) 495-8895
Date Made Active in Reports: 12/20/2019	Last EDR Contact: 03/25/2020
Number of Days to Update: 4	Next Scheduled EDR Contact: 07/06/2020
	Data Release Frequency: Quarterly

RCRA-VSQG: RCRA - Very Small Quantity Generators (Formerly Conditionally Exempt Small Quantity Generators)

RCRAInfo is EPA's comprehensive information system, providing access to data supporting the Resource Conservation and Recovery Act (RCRA) of 1976 and the Hazardous and Solid Waste Amendments (HSWA) of 1984. The database includes selective information on sites which generate, transport, store, treat and/or dispose of hazardous waste as defined by the Resource Conservation and Recovery Act (RCRA). Very small quantity generators (VSQGs) generate less than 100 kg of hazardous waste, or less than 1 kg of acutely hazardous waste per month.

Date of Government Version: 12/16/2019	Source: Environmental Protection Agency
Date Data Arrived at EDR: 12/16/2019	Telephone: (415) 495-8895
Date Made Active in Reports: 12/20/2019	Last EDR Contact: 03/25/2020
Number of Days to Update: 4	Next Scheduled EDR Contact: 07/06/2020
	Data Release Frequency: Quarterly

Federal institutional controls / engineering controls registries

LUCIS: Land Use Control Information System

LUCIS contains records of land use control information pertaining to the former Navy Base Realignment and Closure properties.

Date of Government Version: 11/04/2019	Source: Department of the Navy
Date Data Arrived at EDR: 11/13/2019	Telephone: 843-820-7326
Date Made Active in Reports: 01/28/2020	Last EDR Contact: 02/10/2020
Number of Days to Update: 76	Next Scheduled EDR Contact: 05/25/2020
	Data Release Frequency: Varies

US ENG CONTROLS: Engineering Controls Sites List

A listing of sites with engineering controls in place. Engineering controls include various forms of caps, building foundations, liners, and treatment methods to create pathway elimination for regulated substances to enter environmental media or effect human health.

Date of Government Version: 11/22/2019	Source: Environmental Protection Agency
Date Data Arrived at EDR: 11/22/2019	Telephone: 703-603-0695
Date Made Active in Reports: 01/28/2020	Last EDR Contact: 02/20/2020
Number of Days to Update: 67	Next Scheduled EDR Contact: 06/08/2020
	Data Release Frequency: Varies

US INST CONTROLS: Institutional Controls Sites List

A listing of sites with institutional controls in place. Institutional controls include administrative measures, such as groundwater use restrictions, construction restrictions, property use restrictions, and post remediation care requirements intended to prevent exposure to contaminants remaining on site. Deed restrictions are generally required as part of the institutional controls.

Date of Government Version: 11/22/2019	Source: Environmental Protection Agency
Date Data Arrived at EDR: 11/22/2019	Telephone: 703-603-0695
Date Made Active in Reports: 01/28/2020	Last EDR Contact: 02/20/2020
Number of Days to Update: 67	Next Scheduled EDR Contact: 06/08/2020
	Data Release Frequency: Varies

GOVERNMENT RECORDS SEARCHED / DATA CURRENCY TRACKING

Federal ERNS list

ERNS: Emergency Response Notification System

Emergency Response Notification System. ERNS records and stores information on reported releases of oil and hazardous substances.

Date of Government Version: 12/16/2019

Date Data Arrived at EDR: 12/19/2019

Date Made Active in Reports: 03/06/2020

Number of Days to Update: 78

Source: National Response Center, United States Coast Guard

Telephone: 202-267-2180

Last EDR Contact: 03/24/2020

Next Scheduled EDR Contact: 07/06/2020

Data Release Frequency: Quarterly

State- and tribal - equivalent NPL

RESPONSE: State Response Sites

Identifies confirmed release sites where DTSC is involved in remediation, either in a lead or oversight capacity.

These confirmed release sites are generally high-priority and high potential risk.

Date of Government Version: 01/27/2020

Date Data Arrived at EDR: 01/28/2020

Date Made Active in Reports: 04/09/2020

Number of Days to Update: 72

Source: Department of Toxic Substances Control

Telephone: 916-323-3400

Last EDR Contact: 01/28/2020

Next Scheduled EDR Contact: 05/11/2020

Data Release Frequency: Quarterly

State- and tribal - equivalent CERCLIS

ENVIROSTOR: EnviroStor Database

The Department of Toxic Substances Control's (DTSC's) Site Mitigation and Brownfields Reuse Program's (SMBRP's) EnviroStor database identifies sites that have known contamination or sites for which there may be reasons to investigate further. The database includes the following site types: Federal Superfund sites (National Priorities List (NPL)); State Response, including Military Facilities and State Superfund; Voluntary Cleanup; and School sites. EnviroStor provides similar information to the information that was available in CalSites, and provides additional site information, including, but not limited to, identification of formerly-contaminated properties that have been released for reuse, properties where environmental deed restrictions have been recorded to prevent inappropriate land uses, and risk characterization information that is used to assess potential impacts to public health and the environment at contaminated sites.

Date of Government Version: 01/27/2020

Date Data Arrived at EDR: 01/28/2020

Date Made Active in Reports: 04/09/2020

Number of Days to Update: 72

Source: Department of Toxic Substances Control

Telephone: 916-323-3400

Last EDR Contact: 01/28/2020

Next Scheduled EDR Contact: 05/11/2020

Data Release Frequency: Quarterly

State and tribal landfill and/or solid waste disposal site lists

SWF/LF (SWIS): Solid Waste Information System

Active, Closed and Inactive Landfills. SWF/LF records typically contain an inventory of solid waste disposal facilities or landfills. These may be active or inactive facilities or open dumps that failed to meet RCRA Section 4004 criteria for solid waste landfills or disposal sites.

Date of Government Version: 11/11/2019

Date Data Arrived at EDR: 11/12/2019

Date Made Active in Reports: 01/08/2020

Number of Days to Update: 57

Source: Department of Resources Recycling and Recovery

Telephone: 916-341-6320

Last EDR Contact: 02/11/2020

Next Scheduled EDR Contact: 05/25/2020

Data Release Frequency: Quarterly

State and tribal leaking storage tank lists

GOVERNMENT RECORDS SEARCHED / DATA CURRENCY TRACKING

LUST REG 9: Leaking Underground Storage Tank Report

Orange, Riverside, San Diego counties. For more current information, please refer to the State Water Resources Control Board's LUST database.

Date of Government Version: 03/01/2001
Date Data Arrived at EDR: 04/23/2001
Date Made Active in Reports: 05/21/2001
Number of Days to Update: 28

Source: California Regional Water Quality Control Board San Diego Region (9)
Telephone: 858-637-5595
Last EDR Contact: 09/26/2011
Next Scheduled EDR Contact: 01/09/2012
Data Release Frequency: No Update Planned

LUST REG 8: Leaking Underground Storage Tanks

California Regional Water Quality Control Board Santa Ana Region (8). For more current information, please refer to the State Water Resources Control Board's LUST database.

Date of Government Version: 02/14/2005
Date Data Arrived at EDR: 02/15/2005
Date Made Active in Reports: 03/28/2005
Number of Days to Update: 41

Source: California Regional Water Quality Control Board Santa Ana Region (8)
Telephone: 909-782-4496
Last EDR Contact: 08/15/2011
Next Scheduled EDR Contact: 11/28/2011
Data Release Frequency: No Update Planned

LUST REG 7: Leaking Underground Storage Tank Case Listing

Leaking Underground Storage Tank locations. Imperial, Riverside, San Diego, Santa Barbara counties.

Date of Government Version: 02/26/2004
Date Data Arrived at EDR: 02/26/2004
Date Made Active in Reports: 03/24/2004
Number of Days to Update: 27

Source: California Regional Water Quality Control Board Colorado River Basin Region (7)
Telephone: 760-776-8943
Last EDR Contact: 08/01/2011
Next Scheduled EDR Contact: 11/14/2011
Data Release Frequency: No Update Planned

LUST REG 5: Leaking Underground Storage Tank Database

Leaking Underground Storage Tank locations. Alameda, Alpine, Amador, Butte, Colusa, Contra Costa, Calveras, El Dorado, Fresno, Glenn, Kern, Kings, Lake, Lassen, Madera, Mariposa, Merced, Modoc, Napa, Nevada, Placer, Plumas, Sacramento, San Joaquin, Shasta, Solano, Stanislaus, Sutter, Tehama, Tulare, Tuolumne, Yolo, Yuba counties.

Date of Government Version: 07/01/2008
Date Data Arrived at EDR: 07/22/2008
Date Made Active in Reports: 07/31/2008
Number of Days to Update: 9

Source: California Regional Water Quality Control Board Central Valley Region (5)
Telephone: 916-464-4834
Last EDR Contact: 07/01/2011
Next Scheduled EDR Contact: 10/17/2011
Data Release Frequency: No Update Planned

LUST REG 4: Underground Storage Tank Leak List

Los Angeles, Ventura counties. For more current information, please refer to the State Water Resources Control Board's LUST database.

Date of Government Version: 09/07/2004
Date Data Arrived at EDR: 09/07/2004
Date Made Active in Reports: 10/12/2004
Number of Days to Update: 35

Source: California Regional Water Quality Control Board Los Angeles Region (4)
Telephone: 213-576-6710
Last EDR Contact: 09/06/2011
Next Scheduled EDR Contact: 12/19/2011
Data Release Frequency: No Update Planned

LUST REG 3: Leaking Underground Storage Tank Database

Leaking Underground Storage Tank locations. Monterey, San Benito, San Luis Obispo, Santa Barbara, Santa Cruz counties.

Date of Government Version: 05/19/2003
Date Data Arrived at EDR: 05/19/2003
Date Made Active in Reports: 06/02/2003
Number of Days to Update: 14

Source: California Regional Water Quality Control Board Central Coast Region (3)
Telephone: 805-542-4786
Last EDR Contact: 07/18/2011
Next Scheduled EDR Contact: 10/31/2011
Data Release Frequency: No Update Planned

GOVERNMENT RECORDS SEARCHED / DATA CURRENCY TRACKING

LUST REG 2: Fuel Leak List

Leaking Underground Storage Tank locations. Alameda, Contra Costa, Marin, Napa, San Francisco, San Mateo, Santa Clara, Solano, Sonoma counties.

Date of Government Version: 09/30/2004
Date Data Arrived at EDR: 10/20/2004
Date Made Active in Reports: 11/19/2004
Number of Days to Update: 30

Source: California Regional Water Quality Control Board San Francisco Bay Region (2)
Telephone: 510-622-2433
Last EDR Contact: 09/19/2011
Next Scheduled EDR Contact: 01/02/2012
Data Release Frequency: No Update Planned

LUST REG 1: Active Toxic Site Investigation

Del Norte, Humboldt, Lake, Mendocino, Modoc, Siskiyou, Sonoma, Trinity counties. For more current information, please refer to the State Water Resources Control Board's LUST database.

Date of Government Version: 02/01/2001
Date Data Arrived at EDR: 02/28/2001
Date Made Active in Reports: 03/29/2001
Number of Days to Update: 29

Source: California Regional Water Quality Control Board North Coast (1)
Telephone: 707-570-3769
Last EDR Contact: 08/01/2011
Next Scheduled EDR Contact: 11/14/2011
Data Release Frequency: No Update Planned

LUST REG 6V: Leaking Underground Storage Tank Case Listing

Leaking Underground Storage Tank locations. Inyo, Kern, Los Angeles, Mono, San Bernardino counties.

Date of Government Version: 06/07/2005
Date Data Arrived at EDR: 06/07/2005
Date Made Active in Reports: 06/29/2005
Number of Days to Update: 22

Source: California Regional Water Quality Control Board Victorville Branch Office (6)
Telephone: 760-241-7365
Last EDR Contact: 09/12/2011
Next Scheduled EDR Contact: 12/26/2011
Data Release Frequency: No Update Planned

LUST REG 6L: Leaking Underground Storage Tank Case Listing

For more current information, please refer to the State Water Resources Control Board's LUST database.

Date of Government Version: 09/09/2003
Date Data Arrived at EDR: 09/10/2003
Date Made Active in Reports: 10/07/2003
Number of Days to Update: 27

Source: California Regional Water Quality Control Board Lahontan Region (6)
Telephone: 530-542-5572
Last EDR Contact: 09/12/2011
Next Scheduled EDR Contact: 12/26/2011
Data Release Frequency: No Update Planned

LUST: Leaking Underground Fuel Tank Report (GEOTRACKER)

Leaking Underground Storage Tank (LUST) Sites included in GeoTracker. GeoTracker is the Water Boards data management system for sites that impact, or have the potential to impact, water quality in California, with emphasis on groundwater.

Date of Government Version: 12/09/2019
Date Data Arrived at EDR: 12/10/2019
Date Made Active in Reports: 02/14/2020
Number of Days to Update: 66

Source: State Water Resources Control Board
Telephone: see region list
Last EDR Contact: 03/10/2020
Next Scheduled EDR Contact: 06/22/2020
Data Release Frequency: Quarterly

INDIAN LUST R1: Leaking Underground Storage Tanks on Indian Land

A listing of leaking underground storage tank locations on Indian Land.

Date of Government Version: 10/01/2019
Date Data Arrived at EDR: 12/04/2019
Date Made Active in Reports: 02/10/2020
Number of Days to Update: 68

Source: EPA Region 1
Telephone: 617-918-1313
Last EDR Contact: 01/24/2020
Next Scheduled EDR Contact: 05/04/2020
Data Release Frequency: Varies

INDIAN LUST R5: Leaking Underground Storage Tanks on Indian Land

Leaking underground storage tanks located on Indian Land in Michigan, Minnesota and Wisconsin.

GOVERNMENT RECORDS SEARCHED / DATA CURRENCY TRACKING

Date of Government Version: 10/01/2019
Date Data Arrived at EDR: 12/04/2019
Date Made Active in Reports: 02/10/2020
Number of Days to Update: 68

Source: EPA, Region 5
Telephone: 312-886-7439
Last EDR Contact: 01/24/2020
Next Scheduled EDR Contact: 05/04/2020
Data Release Frequency: Varies

INDIAN LUST R6: Leaking Underground Storage Tanks on Indian Land
LUSTs on Indian land in New Mexico and Oklahoma.

Date of Government Version: 10/02/2019
Date Data Arrived at EDR: 12/04/2019
Date Made Active in Reports: 02/10/2020
Number of Days to Update: 68

Source: EPA Region 6
Telephone: 214-665-6597
Last EDR Contact: 01/24/2020
Next Scheduled EDR Contact: 05/04/2020
Data Release Frequency: Varies

INDIAN LUST R8: Leaking Underground Storage Tanks on Indian Land
LUSTs on Indian land in Colorado, Montana, North Dakota, South Dakota, Utah and Wyoming.

Date of Government Version: 10/03/2019
Date Data Arrived at EDR: 12/04/2019
Date Made Active in Reports: 02/14/2020
Number of Days to Update: 72

Source: EPA Region 8
Telephone: 303-312-6271
Last EDR Contact: 01/24/2020
Next Scheduled EDR Contact: 05/04/2020
Data Release Frequency: Varies

INDIAN LUST R4: Leaking Underground Storage Tanks on Indian Land
LUSTs on Indian land in Florida, Mississippi and North Carolina.

Date of Government Version: 10/10/2019
Date Data Arrived at EDR: 12/05/2019
Date Made Active in Reports: 02/10/2020
Number of Days to Update: 67

Source: EPA Region 4
Telephone: 404-562-8677
Last EDR Contact: 01/24/2020
Next Scheduled EDR Contact: 05/04/2020
Data Release Frequency: Varies

INDIAN LUST R7: Leaking Underground Storage Tanks on Indian Land
LUSTs on Indian land in Iowa, Kansas, and Nebraska

Date of Government Version: 10/15/2019
Date Data Arrived at EDR: 12/17/2019
Date Made Active in Reports: 02/10/2020
Number of Days to Update: 55

Source: EPA Region 7
Telephone: 913-551-7003
Last EDR Contact: 12/16/2019
Next Scheduled EDR Contact: 05/04/2020
Data Release Frequency: Varies

INDIAN LUST R10: Leaking Underground Storage Tanks on Indian Land
LUSTs on Indian land in Alaska, Idaho, Oregon and Washington.

Date of Government Version: 10/11/2019
Date Data Arrived at EDR: 12/04/2019
Date Made Active in Reports: 02/10/2020
Number of Days to Update: 68

Source: EPA Region 10
Telephone: 206-553-2857
Last EDR Contact: 01/24/2020
Next Scheduled EDR Contact: 05/04/2020
Data Release Frequency: Varies

INDIAN LUST R9: Leaking Underground Storage Tanks on Indian Land
LUSTs on Indian land in Arizona, California, New Mexico and Nevada

Date of Government Version: 10/04/2019
Date Data Arrived at EDR: 12/04/2019
Date Made Active in Reports: 02/27/2020
Number of Days to Update: 85

Source: Environmental Protection Agency
Telephone: 415-972-3372
Last EDR Contact: 01/24/2020
Next Scheduled EDR Contact: 05/04/2020
Data Release Frequency: Varies

GOVERNMENT RECORDS SEARCHED / DATA CURRENCY TRACKING

CPS-SLIC: Statewide SLIC Cases (GEOTRACKER)

Cleanup Program Sites (CPS; also known as Site Cleanups [SC] and formerly known as Spills, Leaks, Investigations, and Cleanups [SLIC] sites) included in GeoTracker. GeoTracker is the Water Boards data management system for sites that impact, or have the potential to impact, water quality in California, with emphasis on groundwater.

Date of Government Version: 12/09/2019

Source: State Water Resources Control Board

Date Data Arrived at EDR: 12/10/2019

Telephone: 866-480-1028

Date Made Active in Reports: 02/18/2020

Last EDR Contact: 03/10/2020

Number of Days to Update: 70

Next Scheduled EDR Contact: 06/22/2020

Data Release Frequency: Varies

SLIC REG 1: Active Toxic Site Investigations

The SLIC (Spills, Leaks, Investigations and Cleanup) program is designed to protect and restore water quality from spills, leaks, and similar discharges.

Date of Government Version: 04/03/2003

Source: California Regional Water Quality Control Board, North Coast Region (1)

Date Data Arrived at EDR: 04/07/2003

Telephone: 707-576-2220

Date Made Active in Reports: 04/25/2003

Last EDR Contact: 08/01/2011

Number of Days to Update: 18

Next Scheduled EDR Contact: 11/14/2011

Data Release Frequency: No Update Planned

SLIC REG 2: Spills, Leaks, Investigation & Cleanup Cost Recovery Listing

The SLIC (Spills, Leaks, Investigations and Cleanup) program is designed to protect and restore water quality from spills, leaks, and similar discharges.

Date of Government Version: 09/30/2004

Source: Regional Water Quality Control Board San Francisco Bay Region (2)

Date Data Arrived at EDR: 10/20/2004

Telephone: 510-286-0457

Date Made Active in Reports: 11/19/2004

Last EDR Contact: 09/19/2011

Number of Days to Update: 30

Next Scheduled EDR Contact: 01/02/2012

Data Release Frequency: No Update Planned

SLIC REG 3: Spills, Leaks, Investigation & Cleanup Cost Recovery Listing

The SLIC (Spills, Leaks, Investigations and Cleanup) program is designed to protect and restore water quality from spills, leaks, and similar discharges.

Date of Government Version: 05/18/2006

Source: California Regional Water Quality Control Board Central Coast Region (3)

Date Data Arrived at EDR: 05/18/2006

Telephone: 805-549-3147

Date Made Active in Reports: 06/15/2006

Last EDR Contact: 07/18/2011

Number of Days to Update: 28

Next Scheduled EDR Contact: 10/31/2011

Data Release Frequency: No Update Planned

SLIC REG 4: Spills, Leaks, Investigation & Cleanup Cost Recovery Listing

The SLIC (Spills, Leaks, Investigations and Cleanup) program is designed to protect and restore water quality from spills, leaks, and similar discharges.

Date of Government Version: 11/17/2004

Source: Region Water Quality Control Board Los Angeles Region (4)

Date Data Arrived at EDR: 11/18/2004

Telephone: 213-576-6600

Date Made Active in Reports: 01/04/2005

Last EDR Contact: 07/01/2011

Number of Days to Update: 47

Next Scheduled EDR Contact: 10/17/2011

Data Release Frequency: No Update Planned

SLIC REG 5: Spills, Leaks, Investigation & Cleanup Cost Recovery Listing

The SLIC (Spills, Leaks, Investigations and Cleanup) program is designed to protect and restore water quality from spills, leaks, and similar discharges.

Date of Government Version: 04/01/2005

Source: Regional Water Quality Control Board Central Valley Region (5)

Date Data Arrived at EDR: 04/05/2005

Telephone: 916-464-3291

Date Made Active in Reports: 04/21/2005

Last EDR Contact: 09/12/2011

Number of Days to Update: 16

Next Scheduled EDR Contact: 12/26/2011

Data Release Frequency: No Update Planned

GOVERNMENT RECORDS SEARCHED / DATA CURRENCY TRACKING

SLIC REG 6V: Spills, Leaks, Investigation & Cleanup Cost Recovery Listing

The SLIC (Spills, Leaks, Investigations and Cleanup) program is designed to protect and restore water quality from spills, leaks, and similar discharges.

Date of Government Version: 05/24/2005
Date Data Arrived at EDR: 05/25/2005
Date Made Active in Reports: 06/16/2005
Number of Days to Update: 22

Source: Regional Water Quality Control Board, Victorville Branch
Telephone: 619-241-6583
Last EDR Contact: 08/15/2011
Next Scheduled EDR Contact: 11/28/2011
Data Release Frequency: No Update Planned

SLIC REG 6L: SLIC Sites

The SLIC (Spills, Leaks, Investigations and Cleanup) program is designed to protect and restore water quality from spills, leaks, and similar discharges.

Date of Government Version: 09/07/2004
Date Data Arrived at EDR: 09/07/2004
Date Made Active in Reports: 10/12/2004
Number of Days to Update: 35

Source: California Regional Water Quality Control Board, Lahontan Region
Telephone: 530-542-5574
Last EDR Contact: 08/15/2011
Next Scheduled EDR Contact: 11/28/2011
Data Release Frequency: No Update Planned

SLIC REG 7: SLIC List

The SLIC (Spills, Leaks, Investigations and Cleanup) program is designed to protect and restore water quality from spills, leaks, and similar discharges.

Date of Government Version: 11/24/2004
Date Data Arrived at EDR: 11/29/2004
Date Made Active in Reports: 01/04/2005
Number of Days to Update: 36

Source: California Regional Quality Control Board, Colorado River Basin Region
Telephone: 760-346-7491
Last EDR Contact: 08/01/2011
Next Scheduled EDR Contact: 11/14/2011
Data Release Frequency: No Update Planned

SLIC REG 8: Spills, Leaks, Investigation & Cleanup Cost Recovery Listing

The SLIC (Spills, Leaks, Investigations and Cleanup) program is designed to protect and restore water quality from spills, leaks, and similar discharges.

Date of Government Version: 04/03/2008
Date Data Arrived at EDR: 04/03/2008
Date Made Active in Reports: 04/14/2008
Number of Days to Update: 11

Source: California Region Water Quality Control Board Santa Ana Region (8)
Telephone: 951-782-3298
Last EDR Contact: 09/12/2011
Next Scheduled EDR Contact: 12/26/2011
Data Release Frequency: No Update Planned

SLIC REG 9: Spills, Leaks, Investigation & Cleanup Cost Recovery Listing

The SLIC (Spills, Leaks, Investigations and Cleanup) program is designed to protect and restore water quality from spills, leaks, and similar discharges.

Date of Government Version: 09/10/2007
Date Data Arrived at EDR: 09/11/2007
Date Made Active in Reports: 09/28/2007
Number of Days to Update: 17

Source: California Regional Water Quality Control Board San Diego Region (9)
Telephone: 858-467-2980
Last EDR Contact: 08/08/2011
Next Scheduled EDR Contact: 11/21/2011
Data Release Frequency: No Update Planned

State and tribal registered storage tank lists

FEMA UST: Underground Storage Tank Listing

A listing of all FEMA owned underground storage tanks.

Date of Government Version: 08/27/2019
Date Data Arrived at EDR: 08/28/2019
Date Made Active in Reports: 11/11/2019
Number of Days to Update: 75

Source: FEMA
Telephone: 202-646-5797
Last EDR Contact: 03/19/2020
Next Scheduled EDR Contact: 07/20/2020
Data Release Frequency: Varies

GOVERNMENT RECORDS SEARCHED / DATA CURRENCY TRACKING

UST CLOSURE: Proposed Closure of Underground Storage Tank (UST) Cases

UST cases that are being considered for closure by either the State Water Resources Control Board or the Executive Director have been posted for a 60-day public comment period. UST Case Closures being proposed for consideration by the State Water Resources Control Board. These are primarily UST cases that meet closure criteria under the decisional framework in State Water Board Resolution No. 92-49 and other Board orders. UST Case Closures proposed for consideration by the Executive Director pursuant to State Water Board Resolution No. 2012-0061. These are cases that meet the criteria of the Low-Threat UST Case Closure Policy. UST Case Closure Review Denials and Approved Orders.

Date of Government Version: 12/06/2019
Date Data Arrived at EDR: 12/10/2019
Date Made Active in Reports: 02/25/2020
Number of Days to Update: 77

Source: State Water Resources Control Board
Telephone: 916-327-7844
Last EDR Contact: 03/11/2020
Next Scheduled EDR Contact: 06/22/2020
Data Release Frequency: Varies

MILITARY UST SITES: Military UST Sites (GEOTRACKER)

Military ust sites

Date of Government Version: 12/09/2019
Date Data Arrived at EDR: 12/10/2019
Date Made Active in Reports: 02/18/2020
Number of Days to Update: 70

Source: State Water Resources Control Board
Telephone: 866-480-1028
Last EDR Contact: 03/10/2020
Next Scheduled EDR Contact: 06/22/2020
Data Release Frequency: Varies

UST: Active UST Facilities

Active UST facilities gathered from the local regulatory agencies

Date of Government Version: 12/09/2019
Date Data Arrived at EDR: 12/10/2019
Date Made Active in Reports: 02/21/2020
Number of Days to Update: 73

Source: SWRCB
Telephone: 916-341-5851
Last EDR Contact: 03/10/2020
Next Scheduled EDR Contact: 06/22/2020
Data Release Frequency: Semi-Annually

AST: Aboveground Petroleum Storage Tank Facilities

A listing of aboveground storage tank petroleum storage tank locations.

Date of Government Version: 07/06/2016
Date Data Arrived at EDR: 07/12/2016
Date Made Active in Reports: 09/19/2016
Number of Days to Update: 69

Source: California Environmental Protection Agency
Telephone: 916-327-5092
Last EDR Contact: 03/12/2020
Next Scheduled EDR Contact: 06/29/2020
Data Release Frequency: Varies

INDIAN UST R10: Underground Storage Tanks on Indian Land

The Indian Underground Storage Tank (UST) database provides information about underground storage tanks on Indian land in EPA Region 10 (Alaska, Idaho, Oregon, Washington, and Tribal Nations).

Date of Government Version: 10/11/2019
Date Data Arrived at EDR: 12/04/2019
Date Made Active in Reports: 02/10/2020
Number of Days to Update: 68

Source: EPA Region 10
Telephone: 206-553-2857
Last EDR Contact: 01/24/2020
Next Scheduled EDR Contact: 05/04/2020
Data Release Frequency: Varies

INDIAN UST R1: Underground Storage Tanks on Indian Land

The Indian Underground Storage Tank (UST) database provides information about underground storage tanks on Indian land in EPA Region 1 (Connecticut, Maine, Massachusetts, New Hampshire, Rhode Island, Vermont and ten Tribal Nations).

Date of Government Version: 10/01/2019
Date Data Arrived at EDR: 12/04/2019
Date Made Active in Reports: 02/10/2020
Number of Days to Update: 68

Source: EPA, Region 1
Telephone: 617-918-1313
Last EDR Contact: 01/24/2020
Next Scheduled EDR Contact: 05/04/2020
Data Release Frequency: Varies

GOVERNMENT RECORDS SEARCHED / DATA CURRENCY TRACKING

INDIAN UST R4: Underground Storage Tanks on Indian Land

The Indian Underground Storage Tank (UST) database provides information about underground storage tanks on Indian land in EPA Region 4 (Alabama, Florida, Georgia, Kentucky, Mississippi, North Carolina, South Carolina, Tennessee and Tribal Nations)

Date of Government Version: 10/10/2019	Source: EPA Region 4
Date Data Arrived at EDR: 12/05/2019	Telephone: 404-562-9424
Date Made Active in Reports: 02/10/2020	Last EDR Contact: 01/24/2020
Number of Days to Update: 67	Next Scheduled EDR Contact: 05/04/2020
	Data Release Frequency: Varies

INDIAN UST R5: Underground Storage Tanks on Indian Land

The Indian Underground Storage Tank (UST) database provides information about underground storage tanks on Indian land in EPA Region 5 (Michigan, Minnesota and Wisconsin and Tribal Nations).

Date of Government Version: 10/01/2019	Source: EPA Region 5
Date Data Arrived at EDR: 12/04/2019	Telephone: 312-886-6136
Date Made Active in Reports: 02/10/2020	Last EDR Contact: 01/24/2020
Number of Days to Update: 68	Next Scheduled EDR Contact: 05/04/2020
	Data Release Frequency: Varies

INDIAN UST R6: Underground Storage Tanks on Indian Land

The Indian Underground Storage Tank (UST) database provides information about underground storage tanks on Indian land in EPA Region 6 (Louisiana, Arkansas, Oklahoma, New Mexico, Texas and 65 Tribes).

Date of Government Version: 10/02/2019	Source: EPA Region 6
Date Data Arrived at EDR: 12/04/2019	Telephone: 214-665-7591
Date Made Active in Reports: 02/10/2020	Last EDR Contact: 01/24/2020
Number of Days to Update: 68	Next Scheduled EDR Contact: 05/04/2020
	Data Release Frequency: Varies

INDIAN UST R7: Underground Storage Tanks on Indian Land

The Indian Underground Storage Tank (UST) database provides information about underground storage tanks on Indian land in EPA Region 7 (Iowa, Kansas, Missouri, Nebraska, and 9 Tribal Nations).

Date of Government Version: 10/11/2019	Source: EPA Region 7
Date Data Arrived at EDR: 12/04/2019	Telephone: 913-551-7003
Date Made Active in Reports: 02/10/2020	Last EDR Contact: 01/24/2020
Number of Days to Update: 68	Next Scheduled EDR Contact: 05/04/2020
	Data Release Frequency: Varies

INDIAN UST R8: Underground Storage Tanks on Indian Land

The Indian Underground Storage Tank (UST) database provides information about underground storage tanks on Indian land in EPA Region 8 (Colorado, Montana, North Dakota, South Dakota, Utah, Wyoming and 27 Tribal Nations).

Date of Government Version: 10/03/2019	Source: EPA Region 8
Date Data Arrived at EDR: 12/04/2019	Telephone: 303-312-6137
Date Made Active in Reports: 02/14/2020	Last EDR Contact: 01/24/2020
Number of Days to Update: 72	Next Scheduled EDR Contact: 05/04/2020
	Data Release Frequency: Varies

INDIAN UST R9: Underground Storage Tanks on Indian Land

The Indian Underground Storage Tank (UST) database provides information about underground storage tanks on Indian land in EPA Region 9 (Arizona, California, Hawaii, Nevada, the Pacific Islands, and Tribal Nations).

Date of Government Version: 10/04/2019	Source: EPA Region 9
Date Data Arrived at EDR: 12/04/2019	Telephone: 415-972-3368
Date Made Active in Reports: 02/27/2020	Last EDR Contact: 01/24/2020
Number of Days to Update: 85	Next Scheduled EDR Contact: 05/04/2020
	Data Release Frequency: Varies

GOVERNMENT RECORDS SEARCHED / DATA CURRENCY TRACKING

State and tribal voluntary cleanup sites

VCP: Voluntary Cleanup Program Properties

Contains low threat level properties with either confirmed or unconfirmed releases and the project proponents have request that DTSC oversee investigation and/or cleanup activities and have agreed to provide coverage for DTSC's costs.

Date of Government Version: 01/27/2020
Date Data Arrived at EDR: 01/28/2020
Date Made Active in Reports: 04/09/2020
Number of Days to Update: 72

Source: Department of Toxic Substances Control
Telephone: 916-323-3400
Last EDR Contact: 01/28/2020
Next Scheduled EDR Contact: 05/11/2020
Data Release Frequency: Quarterly

INDIAN VCP R1: Voluntary Cleanup Priority Listing

A listing of voluntary cleanup priority sites located on Indian Land located in Region 1.

Date of Government Version: 07/27/2015
Date Data Arrived at EDR: 09/29/2015
Date Made Active in Reports: 02/18/2016
Number of Days to Update: 142

Source: EPA, Region 1
Telephone: 617-918-1102
Last EDR Contact: 03/18/2020
Next Scheduled EDR Contact: 07/06/2020
Data Release Frequency: Varies

INDIAN VCP R7: Voluntary Cleanup Priority Listing

A listing of voluntary cleanup priority sites located on Indian Land located in Region 7.

Date of Government Version: 03/20/2008
Date Data Arrived at EDR: 04/22/2008
Date Made Active in Reports: 05/19/2008
Number of Days to Update: 27

Source: EPA, Region 7
Telephone: 913-551-7365
Last EDR Contact: 04/20/2009
Next Scheduled EDR Contact: 07/20/2009
Data Release Frequency: Varies

State and tribal Brownfields sites

BROWNFIELDS: Considered Brownfields Sites Listing

A listing of sites the SWRCB considers to be Brownfields since these are sites have come to them through the MOA Process.

Date of Government Version: 12/18/2019
Date Data Arrived at EDR: 12/19/2019
Date Made Active in Reports: 02/19/2020
Number of Days to Update: 62

Source: State Water Resources Control Board
Telephone: 916-323-7905
Last EDR Contact: 03/24/2020
Next Scheduled EDR Contact: 07/06/2020
Data Release Frequency: Quarterly

ADDITIONAL ENVIRONMENTAL RECORDS

Local Brownfield lists

US BROWNFIELDS: A Listing of Brownfields Sites

Brownfields are real property, the expansion, redevelopment, or reuse of which may be complicated by the presence or potential presence of a hazardous substance, pollutant, or contaminant. Cleaning up and reinvesting in these properties takes development pressures off of undeveloped, open land, and both improves and protects the environment. Assessment, Cleanup and Redevelopment Exchange System (ACRES) stores information reported by EPA Brownfields grant recipients on brownfields properties assessed or cleaned up with grant funding as well as information on Targeted Brownfields Assessments performed by EPA Regions. A listing of ACRES Brownfield sites is obtained from Cleanups in My Community. Cleanups in My Community provides information on Brownfields properties for which information is reported back to EPA, as well as areas served by Brownfields grant programs.

Date of Government Version: 12/02/2019
Date Data Arrived at EDR: 12/16/2019
Date Made Active in Reports: 03/06/2020
Number of Days to Update: 81

Source: Environmental Protection Agency
Telephone: 202-566-2777
Last EDR Contact: 03/17/2020
Next Scheduled EDR Contact: 06/29/2020
Data Release Frequency: Semi-Annually

GOVERNMENT RECORDS SEARCHED / DATA CURRENCY TRACKING

Local Lists of Landfill / Solid Waste Disposal Sites

WMUDS/SWAT: Waste Management Unit Database

Waste Management Unit Database System. WMUDS is used by the State Water Resources Control Board staff and the Regional Water Quality Control Boards for program tracking and inventory of waste management units. WMUDS is composed of the following databases: Facility Information, Scheduled Inspections Information, Waste Management Unit Information, SWAT Program Information, SWAT Report Summary Information, SWAT Report Summary Data, Chapter 15 (formerly Subchapter 15) Information, Chapter 15 Monitoring Parameters, TPCA Program Information, RCRA Program Information, Closure Information, and Interested Parties Information.

Date of Government Version: 04/01/2000
Date Data Arrived at EDR: 04/10/2000
Date Made Active in Reports: 05/10/2000
Number of Days to Update: 30

Source: State Water Resources Control Board
Telephone: 916-227-4448
Last EDR Contact: 01/24/2020
Next Scheduled EDR Contact: 05/11/2020
Data Release Frequency: No Update Planned

SWRCY: Recycler Database

A listing of recycling facilities in California.

Date of Government Version: 12/09/2019
Date Data Arrived at EDR: 12/10/2019
Date Made Active in Reports: 02/19/2020
Number of Days to Update: 71

Source: Department of Conservation
Telephone: 916-323-3836
Last EDR Contact: 03/10/2020
Next Scheduled EDR Contact: 06/22/2020
Data Release Frequency: Quarterly

HAULERS: Registered Waste Tire Haulers Listing

A listing of registered waste tire haulers.

Date of Government Version: 11/15/2019
Date Data Arrived at EDR: 11/15/2019
Date Made Active in Reports: 01/23/2020
Number of Days to Update: 69

Source: Integrated Waste Management Board
Telephone: 916-341-6422
Last EDR Contact: 02/07/2020
Next Scheduled EDR Contact: 05/25/2020
Data Release Frequency: Varies

INDIAN ODI: Report on the Status of Open Dumps on Indian Lands

Location of open dumps on Indian land.

Date of Government Version: 12/31/1998
Date Data Arrived at EDR: 12/03/2007
Date Made Active in Reports: 01/24/2008
Number of Days to Update: 52

Source: Environmental Protection Agency
Telephone: 703-308-8245
Last EDR Contact: 01/27/2020
Next Scheduled EDR Contact: 05/11/2020
Data Release Frequency: Varies

DEBRIS REGION 9: Torres Martinez Reservation Illegal Dump Site Locations

A listing of illegal dump sites location on the Torres Martinez Indian Reservation located in eastern Riverside County and northern Imperial County, California.

Date of Government Version: 01/12/2009
Date Data Arrived at EDR: 05/07/2009
Date Made Active in Reports: 09/21/2009
Number of Days to Update: 137

Source: EPA, Region 9
Telephone: 415-947-4219
Last EDR Contact: 04/09/2020
Next Scheduled EDR Contact: 08/03/2020
Data Release Frequency: No Update Planned

ODI: Open Dump Inventory

An open dump is defined as a disposal facility that does not comply with one or more of the Part 257 or Part 258 Subtitle D Criteria.

Date of Government Version: 06/30/1985
Date Data Arrived at EDR: 08/09/2004
Date Made Active in Reports: 09/17/2004
Number of Days to Update: 39

Source: Environmental Protection Agency
Telephone: 800-424-9346
Last EDR Contact: 06/09/2004
Next Scheduled EDR Contact: N/A
Data Release Frequency: No Update Planned

GOVERNMENT RECORDS SEARCHED / DATA CURRENCY TRACKING

IHS OPEN DUMPS: Open Dumps on Indian Land

A listing of all open dumps located on Indian Land in the United States.

Date of Government Version: 04/01/2014
Date Data Arrived at EDR: 08/06/2014
Date Made Active in Reports: 01/29/2015
Number of Days to Update: 176

Source: Department of Health & Human Services, Indian Health Service
Telephone: 301-443-1452
Last EDR Contact: 01/31/2020
Next Scheduled EDR Contact: 05/11/2020
Data Release Frequency: Varies

Local Lists of Hazardous waste / Contaminated Sites

US HIST CDL: National Clandestine Laboratory Register

A listing of clandestine drug lab locations that have been removed from the DEAs National Clandestine Laboratory Register.

Date of Government Version: 06/11/2019
Date Data Arrived at EDR: 06/13/2019
Date Made Active in Reports: 09/03/2019
Number of Days to Update: 82

Source: Drug Enforcement Administration
Telephone: 202-307-1000
Last EDR Contact: 02/21/2020
Next Scheduled EDR Contact: 06/08/2020
Data Release Frequency: No Update Planned

HIST CAL-SITES: Calsites Database

The Calsites database contains potential or confirmed hazardous substance release properties. In 1996, California EPA reevaluated and significantly reduced the number of sites in the Calsites database. No longer updated by the state agency. It has been replaced by ENVIROSTOR.

Date of Government Version: 08/08/2005
Date Data Arrived at EDR: 08/03/2006
Date Made Active in Reports: 08/24/2006
Number of Days to Update: 21

Source: Department of Toxic Substance Control
Telephone: 916-323-3400
Last EDR Contact: 02/23/2009
Next Scheduled EDR Contact: 05/25/2009
Data Release Frequency: No Update Planned

SCH: School Property Evaluation Program

This category contains proposed and existing school sites that are being evaluated by DTSC for possible hazardous materials contamination. In some cases, these properties may be listed in the CalSites category depending on the level of threat to public health and safety or the environment they pose.

Date of Government Version: 01/27/2020
Date Data Arrived at EDR: 01/28/2020
Date Made Active in Reports: 04/09/2020
Number of Days to Update: 72

Source: Department of Toxic Substances Control
Telephone: 916-323-3400
Last EDR Contact: 01/28/2020
Next Scheduled EDR Contact: 05/11/2020
Data Release Frequency: Quarterly

CDL: Clandestine Drug Labs

A listing of drug lab locations. Listing of a location in this database does not indicate that any illegal drug lab materials were or were not present there, and does not constitute a determination that the location either requires or does not require additional cleanup work.

Date of Government Version: 06/30/2018
Date Data Arrived at EDR: 07/16/2019
Date Made Active in Reports: 09/24/2019
Number of Days to Update: 70

Source: Department of Toxic Substances Control
Telephone: 916-255-6504
Last EDR Contact: 03/26/2020
Next Scheduled EDR Contact: 07/20/2020
Data Release Frequency: Varies

TOXIC PITS: Toxic Pits Cleanup Act Sites

Toxic PITS Cleanup Act Sites. TOXIC PITS identifies sites suspected of containing hazardous substances where cleanup has not yet been completed.

Date of Government Version: 07/01/1995
Date Data Arrived at EDR: 08/30/1995
Date Made Active in Reports: 09/26/1995
Number of Days to Update: 27

Source: State Water Resources Control Board
Telephone: 916-227-4364
Last EDR Contact: 01/26/2009
Next Scheduled EDR Contact: 04/27/2009
Data Release Frequency: No Update Planned

GOVERNMENT RECORDS SEARCHED / DATA CURRENCY TRACKING

CERS HAZ WASTE: CERS HAZ WASTE

List of sites in the California Environmental Protection Agency (CalEPA) Regulated Site Portal which fall under the Hazardous Chemical Management, Hazardous Waste Onsite Treatment, Household Hazardous Waste Collection, Hazardous Waste Generator, and RCRA LQ HW Generator programs.

Date of Government Version: 01/21/2020	Source: CalEPA
Date Data Arrived at EDR: 01/22/2020	Telephone: 916-323-2514
Date Made Active in Reports: 04/01/2020	Last EDR Contact: 01/22/2020
Number of Days to Update: 70	Next Scheduled EDR Contact: 05/04/2020
	Data Release Frequency: Quarterly

US CDL: Clandestine Drug Labs

A listing of clandestine drug lab locations. The U.S. Department of Justice ("the Department") provides this web site as a public service. It contains addresses of some locations where law enforcement agencies reported they found chemicals or other items that indicated the presence of either clandestine drug laboratories or dumpsites. In most cases, the source of the entries is not the Department, and the Department has not verified the entry and does not guarantee its accuracy. Members of the public must verify the accuracy of all entries by, for example, contacting local law enforcement and local health departments.

Date of Government Version: 06/11/2019	Source: Drug Enforcement Administration
Date Data Arrived at EDR: 06/13/2019	Telephone: 202-307-1000
Date Made Active in Reports: 09/03/2019	Last EDR Contact: 02/21/2020
Number of Days to Update: 82	Next Scheduled EDR Contact: 06/08/2020
	Data Release Frequency: Quarterly

PFAS: PFAS Contamination Site Location Listing

A listing of PFAS contaminated sites included in the GeoTracker database.

Date of Government Version: 12/09/2019	Source: State Water Resources Control Board
Date Data Arrived at EDR: 12/10/2019	Telephone: 866-480-1028
Date Made Active in Reports: 02/19/2020	Last EDR Contact: 03/10/2020
Number of Days to Update: 71	Next Scheduled EDR Contact: 06/22/2020
	Data Release Frequency: Varies

Local Lists of Registered Storage Tanks

SWEEPS UST: SWEEPS UST Listing

Statewide Environmental Evaluation and Planning System. This underground storage tank listing was updated and maintained by a company contacted by the SWRCB in the early 1990's. The listing is no longer updated or maintained. The local agency is the contact for more information on a site on the SWEEPS list.

Date of Government Version: 06/01/1994	Source: State Water Resources Control Board
Date Data Arrived at EDR: 07/07/2005	Telephone: N/A
Date Made Active in Reports: 08/11/2005	Last EDR Contact: 06/03/2005
Number of Days to Update: 35	Next Scheduled EDR Contact: N/A
	Data Release Frequency: No Update Planned

UST MENDOCINO: Mendocino County UST Database

A listing of underground storage tank locations in Mendocino County.

Date of Government Version: 12/19/2019	Source: Department of Public Health
Date Data Arrived at EDR: 12/23/2019	Telephone: 707-463-4466
Date Made Active in Reports: 02/21/2020	Last EDR Contact: 02/21/2020
Number of Days to Update: 60	Next Scheduled EDR Contact: 06/08/2020
	Data Release Frequency: Annually

HIST UST: Hazardous Substance Storage Container Database

The Hazardous Substance Storage Container Database is a historical listing of UST sites. Refer to local/county source for current data.

GOVERNMENT RECORDS SEARCHED / DATA CURRENCY TRACKING

Date of Government Version: 10/15/1990
Date Data Arrived at EDR: 01/25/1991
Date Made Active in Reports: 02/12/1991
Number of Days to Update: 18

Source: State Water Resources Control Board
Telephone: 916-341-5851
Last EDR Contact: 07/26/2001
Next Scheduled EDR Contact: N/A
Data Release Frequency: No Update Planned

SAN FRANCISCO AST: Aboveground Storage Tank Site Listing

Aboveground storage tank sites

Date of Government Version: 08/01/2019
Date Data Arrived at EDR: 08/02/2019
Date Made Active in Reports: 10/11/2019
Number of Days to Update: 70

Source: San Francisco County Department of Public Health
Telephone: 415-252-3896
Last EDR Contact: 01/31/2020
Next Scheduled EDR Contact: 05/18/2020
Data Release Frequency: Varies

CA FID UST: Facility Inventory Database

The Facility Inventory Database (FID) contains a historical listing of active and inactive underground storage tank locations from the State Water Resource Control Board. Refer to local/county source for current data.

Date of Government Version: 10/31/1994
Date Data Arrived at EDR: 09/05/1995
Date Made Active in Reports: 09/29/1995
Number of Days to Update: 24

Source: California Environmental Protection Agency
Telephone: 916-341-5851
Last EDR Contact: 12/28/1998
Next Scheduled EDR Contact: N/A
Data Release Frequency: No Update Planned

CERS TANKS: California Environmental Reporting System (CERS) Tanks

List of sites in the California Environmental Protection Agency (CalEPA) Regulated Site Portal which fall under the Aboveground Petroleum Storage and Underground Storage Tank regulatory programs.

Date of Government Version: 01/21/2020
Date Data Arrived at EDR: 01/22/2020
Date Made Active in Reports: 04/01/2020
Number of Days to Update: 70

Source: California Environmental Protection Agency
Telephone: 916-323-2514
Last EDR Contact: 01/22/2020
Next Scheduled EDR Contact: 05/04/2020
Data Release Frequency: Quarterly

Local Land Records

LIENS: Environmental Liens Listing

A listing of property locations with environmental liens for California where DTSC is a lien holder.

Date of Government Version: 12/02/2019
Date Data Arrived at EDR: 12/04/2019
Date Made Active in Reports: 02/04/2020
Number of Days to Update: 62

Source: Department of Toxic Substances Control
Telephone: 916-323-3400
Last EDR Contact: 02/27/2020
Next Scheduled EDR Contact: 06/15/2020
Data Release Frequency: Varies

LIENS 2: CERCLA Lien Information

A Federal CERCLA ('Superfund') lien can exist by operation of law at any site or property at which EPA has spent Superfund monies. These monies are spent to investigate and address releases and threatened releases of contamination. CERCLIS provides information as to the identity of these sites and properties.

Date of Government Version: 01/30/2020
Date Data Arrived at EDR: 02/05/2020
Date Made Active in Reports: 02/14/2020
Number of Days to Update: 9

Source: Environmental Protection Agency
Telephone: 202-564-6023
Last EDR Contact: 04/02/2020
Next Scheduled EDR Contact: 07/13/2020
Data Release Frequency: Semi-Annually

DEED: Deed Restriction Listing

GOVERNMENT RECORDS SEARCHED / DATA CURRENCY TRACKING

Site Mitigation and Brownfields Reuse Program Facility Sites with Deed Restrictions & Hazardous Waste Management Program Facility Sites with Deed / Land Use Restriction. The DTSC Site Mitigation and Brownfields Reuse Program (SMBRP) list includes sites cleaned up under the program's oversight and generally does not include current or former hazardous waste facilities that required a hazardous waste facility permit. The list represents deed restrictions that are active. Some sites have multiple deed restrictions. The DTSC Hazardous Waste Management Program (HWMP) has developed a list of current or former hazardous waste facilities that have a recorded land use restriction at the local county recorder's office. The land use restrictions on this list were required by the DTSC HWMP as a result of the presence of hazardous substances that remain on site after the facility (or part of the facility) has been closed or cleaned up. The types of land use restriction include deed notice, deed restriction, or a land use restriction that binds current and future owners.

Date of Government Version: 12/03/2019	Source: DTSC and SWRCB
Date Data Arrived at EDR: 12/04/2019	Telephone: 916-323-3400
Date Made Active in Reports: 02/04/2020	Last EDR Contact: 03/03/2020
Number of Days to Update: 62	Next Scheduled EDR Contact: 06/15/2020
	Data Release Frequency: Semi-Annually

Records of Emergency Release Reports

HMIRS: Hazardous Materials Information Reporting System

Hazardous Materials Incident Report System. HMIRS contains hazardous material spill incidents reported to DOT.

Date of Government Version: 12/05/2019	Source: U.S. Department of Transportation
Date Data Arrived at EDR: 12/06/2019	Telephone: 202-366-4555
Date Made Active in Reports: 02/14/2020	Last EDR Contact: 03/24/2020
Number of Days to Update: 70	Next Scheduled EDR Contact: 07/06/2020
	Data Release Frequency: Quarterly

CHMIRS: California Hazardous Material Incident Report System

California Hazardous Material Incident Reporting System. CHMIRS contains information on reported hazardous material incidents (accidental releases or spills).

Date of Government Version: 12/24/2019	Source: Office of Emergency Services
Date Data Arrived at EDR: 01/22/2020	Telephone: 916-845-8400
Date Made Active in Reports: 03/30/2020	Last EDR Contact: 01/22/2020
Number of Days to Update: 68	Next Scheduled EDR Contact: 05/04/2020
	Data Release Frequency: Semi-Annually

LDS: Land Disposal Sites Listing (GEOTRACKER)

Land Disposal sites (Landfills) included in GeoTracker. GeoTracker is the Water Boards data management system for sites that impact, or have the potential to impact, water quality in California, with emphasis on groundwater.

Date of Government Version: 12/09/2019	Source: State Water Quality Control Board
Date Data Arrived at EDR: 12/10/2019	Telephone: 866-480-1028
Date Made Active in Reports: 02/14/2020	Last EDR Contact: 03/10/2020
Number of Days to Update: 66	Next Scheduled EDR Contact: 06/22/2020
	Data Release Frequency: Quarterly

MCS: Military Cleanup Sites Listing (GEOTRACKER)

Military sites (consisting of: Military UST sites; Military Privatized sites; and Military Cleanup sites [formerly known as DoD non UST]) included in GeoTracker. GeoTracker is the Water Boards data management system for sites that impact, or have the potential to impact, water quality in California, with emphasis on groundwater.

Date of Government Version: 12/09/2019	Source: State Water Resources Control Board
Date Data Arrived at EDR: 12/10/2019	Telephone: 866-480-1028
Date Made Active in Reports: 02/18/2020	Last EDR Contact: 03/10/2020
Number of Days to Update: 70	Next Scheduled EDR Contact: 06/22/2020
	Data Release Frequency: Quarterly

GOVERNMENT RECORDS SEARCHED / DATA CURRENCY TRACKING

SPILLS 90: SPILLS90 data from FirstSearch

Spills 90 includes those spill and release records available exclusively from FirstSearch databases. Typically, they may include chemical, oil and/or hazardous substance spills recorded after 1990. Duplicate records that are already included in EDR incident and release records are not included in Spills 90.

Date of Government Version: 06/06/2012
Date Data Arrived at EDR: 01/03/2013
Date Made Active in Reports: 02/22/2013
Number of Days to Update: 50

Source: FirstSearch
Telephone: N/A
Last EDR Contact: 01/03/2013
Next Scheduled EDR Contact: N/A
Data Release Frequency: No Update Planned

Other Ascertainable Records

RCRA NonGen / NLR: RCRA - Non Generators / No Longer Regulated

RCRAInfo is EPA's comprehensive information system, providing access to data supporting the Resource Conservation and Recovery Act (RCRA) of 1976 and the Hazardous and Solid Waste Amendments (HSWA) of 1984. The database includes selective information on sites which generate, transport, store, treat and/or dispose of hazardous waste as defined by the Resource Conservation and Recovery Act (RCRA). Non-Generators do not presently generate hazardous waste.

Date of Government Version: 12/16/2019
Date Data Arrived at EDR: 12/16/2019
Date Made Active in Reports: 12/20/2019
Number of Days to Update: 4

Source: Environmental Protection Agency
Telephone: (415) 495-8895
Last EDR Contact: 03/25/2020
Next Scheduled EDR Contact: 07/06/2020
Data Release Frequency: Quarterly

FUDS: Formerly Used Defense Sites

The listing includes locations of Formerly Used Defense Sites properties where the US Army Corps of Engineers is actively working or will take necessary cleanup actions.

Date of Government Version: 11/12/2019
Date Data Arrived at EDR: 11/19/2019
Date Made Active in Reports: 01/28/2020
Number of Days to Update: 70

Source: U.S. Army Corps of Engineers
Telephone: 202-528-4285
Last EDR Contact: 02/19/2020
Next Scheduled EDR Contact: 06/01/2020
Data Release Frequency: Varies

DOD: Department of Defense Sites

This data set consists of federally owned or administered lands, administered by the Department of Defense, that have any area equal to or greater than 640 acres of the United States, Puerto Rico, and the U.S. Virgin Islands.

Date of Government Version: 12/31/2005
Date Data Arrived at EDR: 11/10/2006
Date Made Active in Reports: 01/11/2007
Number of Days to Update: 62

Source: USGS
Telephone: 888-275-8747
Last EDR Contact: 04/10/2020
Next Scheduled EDR Contact: 07/20/2020
Data Release Frequency: Semi-Annually

FEDLAND: Federal and Indian Lands

Federally and Indian administrated lands of the United States. Lands included are administrated by: Army Corps of Engineers, Bureau of Reclamation, National Wild and Scenic River, National Wildlife Refuge, Public Domain Land, Wilderness, Wilderness Study Area, Wildlife Management Area, Bureau of Indian Affairs, Bureau of Land Management, Department of Justice, Forest Service, Fish and Wildlife Service, National Park Service.

Date of Government Version: 04/02/2018
Date Data Arrived at EDR: 04/11/2018
Date Made Active in Reports: 11/06/2019
Number of Days to Update: 574

Source: U.S. Geological Survey
Telephone: 888-275-8747
Last EDR Contact: 04/06/2020
Next Scheduled EDR Contact: 07/20/2020
Data Release Frequency: N/A

SCRD DRYCLEANERS: State Coalition for Remediation of Drycleaners Listing

The State Coalition for Remediation of Drycleaners was established in 1998, with support from the U.S. EPA Office of Superfund Remediation and Technology Innovation. It is comprised of representatives of states with established drycleaner remediation programs. Currently the member states are Alabama, Connecticut, Florida, Illinois, Kansas, Minnesota, Missouri, North Carolina, Oregon, South Carolina, Tennessee, Texas, and Wisconsin.

GOVERNMENT RECORDS SEARCHED / DATA CURRENCY TRACKING

Date of Government Version: 01/01/2017
Date Data Arrived at EDR: 02/03/2017
Date Made Active in Reports: 04/07/2017
Number of Days to Update: 63

Source: Environmental Protection Agency
Telephone: 615-532-8599
Last EDR Contact: 02/13/2020
Next Scheduled EDR Contact: 05/25/2020
Data Release Frequency: Varies

US FIN ASSUR: Financial Assurance Information

All owners and operators of facilities that treat, store, or dispose of hazardous waste are required to provide proof that they will have sufficient funds to pay for the clean up, closure, and post-closure care of their facilities.

Date of Government Version: 12/16/2019
Date Data Arrived at EDR: 12/19/2019
Date Made Active in Reports: 02/27/2020
Number of Days to Update: 70

Source: Environmental Protection Agency
Telephone: 202-566-1917
Last EDR Contact: 03/24/2020
Next Scheduled EDR Contact: 07/06/2020
Data Release Frequency: Quarterly

EPA WATCH LIST: EPA WATCH LIST

EPA maintains a "Watch List" to facilitate dialogue between EPA, state and local environmental agencies on enforcement matters relating to facilities with alleged violations identified as either significant or high priority. Being on the Watch List does not mean that the facility has actually violated the law only that an investigation by EPA or a state or local environmental agency has led those organizations to allege that an unproven violation has in fact occurred. Being on the Watch List does not represent a higher level of concern regarding the alleged violations that were detected, but instead indicates cases requiring additional dialogue between EPA, state and local agencies - primarily because of the length of time the alleged violation has gone unaddressed or unresolved.

Date of Government Version: 08/30/2013
Date Data Arrived at EDR: 03/21/2014
Date Made Active in Reports: 06/17/2014
Number of Days to Update: 88

Source: Environmental Protection Agency
Telephone: 617-520-3000
Last EDR Contact: 02/03/2020
Next Scheduled EDR Contact: 05/18/2020
Data Release Frequency: Quarterly

2020 COR ACTION: 2020 Corrective Action Program List

The EPA has set ambitious goals for the RCRA Corrective Action program by creating the 2020 Corrective Action Universe. This RCRA cleanup baseline includes facilities expected to need corrective action. The 2020 universe contains a wide variety of sites. Some properties are heavily contaminated while others were contaminated but have since been cleaned up. Still others have not been fully investigated yet, and may require little or no remediation. Inclusion in the 2020 Universe does not necessarily imply failure on the part of a facility to meet its RCRA obligations.

Date of Government Version: 09/30/2017
Date Data Arrived at EDR: 05/08/2018
Date Made Active in Reports: 07/20/2018
Number of Days to Update: 73

Source: Environmental Protection Agency
Telephone: 703-308-4044
Last EDR Contact: 02/07/2020
Next Scheduled EDR Contact: 05/18/2020
Data Release Frequency: Varies

TSCA: Toxic Substances Control Act

Toxic Substances Control Act. TSCA identifies manufacturers and importers of chemical substances included on the TSCA Chemical Substance Inventory list. It includes data on the production volume of these substances by plant site.

Date of Government Version: 12/31/2016
Date Data Arrived at EDR: 06/21/2017
Date Made Active in Reports: 01/05/2018
Number of Days to Update: 198

Source: EPA
Telephone: 202-260-5521
Last EDR Contact: 03/20/2020
Next Scheduled EDR Contact: 06/29/2020
Data Release Frequency: Every 4 Years

TRIS: Toxic Chemical Release Inventory System

Toxic Release Inventory System. TRIS identifies facilities which release toxic chemicals to the air, water and land in reportable quantities under SARA Title III Section 313.

GOVERNMENT RECORDS SEARCHED / DATA CURRENCY TRACKING

Date of Government Version: 12/31/2017
Date Data Arrived at EDR: 11/16/2018
Date Made Active in Reports: 11/21/2019
Number of Days to Update: 370

Source: EPA
Telephone: 202-566-0250
Last EDR Contact: 02/05/2020
Next Scheduled EDR Contact: 06/01/2020
Data Release Frequency: Annually

SSTS: Section 7 Tracking Systems

Section 7 of the Federal Insecticide, Fungicide and Rodenticide Act, as amended (92 Stat. 829) requires all registered pesticide-producing establishments to submit a report to the Environmental Protection Agency by March 1st each year. Each establishment must report the types and amounts of pesticides, active ingredients and devices being produced, and those having been produced and sold or distributed in the past year.

Date of Government Version: 05/01/2019
Date Data Arrived at EDR: 10/23/2019
Date Made Active in Reports: 01/15/2020
Number of Days to Update: 84

Source: EPA
Telephone: 202-564-4203
Last EDR Contact: 01/24/2020
Next Scheduled EDR Contact: 05/04/2020
Data Release Frequency: Annually

ROD: Records Of Decision

Record of Decision. ROD documents mandate a permanent remedy at an NPL (Superfund) site containing technical and health information to aid in the cleanup.

Date of Government Version: 01/30/2020
Date Data Arrived at EDR: 02/05/2020
Date Made Active in Reports: 02/14/2020
Number of Days to Update: 9

Source: EPA
Telephone: 703-416-0223
Last EDR Contact: 04/02/2020
Next Scheduled EDR Contact: 06/15/2020
Data Release Frequency: Annually

RMP: Risk Management Plans

When Congress passed the Clean Air Act Amendments of 1990, it required EPA to publish regulations and guidance for chemical accident prevention at facilities using extremely hazardous substances. The Risk Management Program Rule (RMP Rule) was written to implement Section 112(r) of these amendments. The rule, which built upon existing industry codes and standards, requires companies of all sizes that use certain flammable and toxic substances to develop a Risk Management Program, which includes a(n): Hazard assessment that details the potential effects of an accidental release, an accident history of the last five years, and an evaluation of worst-case and alternative accidental releases; Prevention program that includes safety precautions and maintenance, monitoring, and employee training measures; and Emergency response program that spells out emergency health care, employee training measures and procedures for informing the public and response agencies (e.g the fire department) should an accident occur.

Date of Government Version: 04/25/2019
Date Data Arrived at EDR: 05/02/2019
Date Made Active in Reports: 05/23/2019
Number of Days to Update: 21

Source: Environmental Protection Agency
Telephone: 202-564-8600
Last EDR Contact: 01/21/2020
Next Scheduled EDR Contact: 05/04/2020
Data Release Frequency: Varies

RAATS: RCRA Administrative Action Tracking System

RCRA Administration Action Tracking System. RAATS contains records based on enforcement actions issued under RCRA pertaining to major violators and includes administrative and civil actions brought by the EPA. For administration actions after September 30, 1995, data entry in the RAATS database was discontinued. EPA will retain a copy of the database for historical records. It was necessary to terminate RAATS because a decrease in agency resources made it impossible to continue to update the information contained in the database.

Date of Government Version: 04/17/1995
Date Data Arrived at EDR: 07/03/1995
Date Made Active in Reports: 08/07/1995
Number of Days to Update: 35

Source: EPA
Telephone: 202-564-4104
Last EDR Contact: 06/02/2008
Next Scheduled EDR Contact: 09/01/2008
Data Release Frequency: No Update Planned

GOVERNMENT RECORDS SEARCHED / DATA CURRENCY TRACKING

PRP: Potentially Responsible Parties

A listing of verified Potentially Responsible Parties

Date of Government Version: 01/30/2020	Source: EPA
Date Data Arrived at EDR: 02/06/2020	Telephone: 202-564-6023
Date Made Active in Reports: 02/14/2020	Last EDR Contact: 04/02/2020
Number of Days to Update: 8	Next Scheduled EDR Contact: 05/18/2020
	Data Release Frequency: Quarterly

PADS: PCB Activity Database System

PCB Activity Database. PADS Identifies generators, transporters, commercial storers and/or brokers and disposers of PCB's who are required to notify the EPA of such activities.

Date of Government Version: 10/09/2019	Source: EPA
Date Data Arrived at EDR: 10/11/2019	Telephone: 202-566-0500
Date Made Active in Reports: 12/20/2019	Last EDR Contact: 04/10/2020
Number of Days to Update: 70	Next Scheduled EDR Contact: 07/20/2020
	Data Release Frequency: Annually

ICIS: Integrated Compliance Information System

The Integrated Compliance Information System (ICIS) supports the information needs of the national enforcement and compliance program as well as the unique needs of the National Pollutant Discharge Elimination System (NPDES) program.

Date of Government Version: 11/18/2016	Source: Environmental Protection Agency
Date Data Arrived at EDR: 11/23/2016	Telephone: 202-564-2501
Date Made Active in Reports: 02/10/2017	Last EDR Contact: 03/26/2020
Number of Days to Update: 79	Next Scheduled EDR Contact: 07/20/2020
	Data Release Frequency: Quarterly

FTTS: FIFRA/ TSCA Tracking System - FIFRA (Federal Insecticide, Fungicide, & Rodenticide Act)/TSCA (Toxic Substances Control Act)

FTTS tracks administrative cases and pesticide enforcement actions and compliance activities related to FIFRA, TSCA and EPCRA (Emergency Planning and Community Right-to-Know Act). To maintain currency, EDR contacts the Agency on a quarterly basis.

Date of Government Version: 04/09/2009	Source: EPA/Office of Prevention, Pesticides and Toxic Substances
Date Data Arrived at EDR: 04/16/2009	Telephone: 202-566-1667
Date Made Active in Reports: 05/11/2009	Last EDR Contact: 08/18/2017
Number of Days to Update: 25	Next Scheduled EDR Contact: 12/04/2017
	Data Release Frequency: No Update Planned

FTTS INSP: FIFRA/ TSCA Tracking System - FIFRA (Federal Insecticide, Fungicide, & Rodenticide Act)/TSCA (Toxic Substances Control Act)

A listing of FIFRA/TSCA Tracking System (FTTS) inspections and enforcements.

Date of Government Version: 04/09/2009	Source: EPA
Date Data Arrived at EDR: 04/16/2009	Telephone: 202-566-1667
Date Made Active in Reports: 05/11/2009	Last EDR Contact: 08/18/2017
Number of Days to Update: 25	Next Scheduled EDR Contact: 12/04/2017
	Data Release Frequency: No Update Planned

MLTS: Material Licensing Tracking System

MLTS is maintained by the Nuclear Regulatory Commission and contains a list of approximately 8,100 sites which possess or use radioactive materials and which are subject to NRC licensing requirements. To maintain currency, EDR contacts the Agency on a quarterly basis.

Date of Government Version: 10/25/2019	Source: Nuclear Regulatory Commission
Date Data Arrived at EDR: 10/25/2019	Telephone: 301-415-7169
Date Made Active in Reports: 01/15/2020	Last EDR Contact: 04/10/2020
Number of Days to Update: 82	Next Scheduled EDR Contact: 08/03/2020
	Data Release Frequency: Quarterly

GOVERNMENT RECORDS SEARCHED / DATA CURRENCY TRACKING

COAL ASH DOE: Steam-Electric Plant Operation Data

A listing of power plants that store ash in surface ponds.

Date of Government Version: 12/31/2018	Source: Department of Energy
Date Data Arrived at EDR: 12/04/2019	Telephone: 202-586-8719
Date Made Active in Reports: 01/15/2020	Last EDR Contact: 03/06/2020
Number of Days to Update: 42	Next Scheduled EDR Contact: 06/15/2020
	Data Release Frequency: Varies

COAL ASH EPA: Coal Combustion Residues Surface Impoundments List

A listing of coal combustion residues surface impoundments with high hazard potential ratings.

Date of Government Version: 01/12/2017	Source: Environmental Protection Agency
Date Data Arrived at EDR: 03/05/2019	Telephone: N/A
Date Made Active in Reports: 11/11/2019	Last EDR Contact: 02/27/2020
Number of Days to Update: 251	Next Scheduled EDR Contact: 06/15/2020
	Data Release Frequency: Varies

PCB TRANSFORMER: PCB Transformer Registration Database

The database of PCB transformer registrations that includes all PCB registration submittals.

Date of Government Version: 09/13/2019	Source: Environmental Protection Agency
Date Data Arrived at EDR: 11/06/2019	Telephone: 202-566-0517
Date Made Active in Reports: 02/10/2020	Last EDR Contact: 02/07/2020
Number of Days to Update: 96	Next Scheduled EDR Contact: 05/18/2020
	Data Release Frequency: Varies

RADINFO: Radiation Information Database

The Radiation Information Database (RADINFO) contains information about facilities that are regulated by U.S. Environmental Protection Agency (EPA) regulations for radiation and radioactivity.

Date of Government Version: 07/01/2019	Source: Environmental Protection Agency
Date Data Arrived at EDR: 07/01/2019	Telephone: 202-343-9775
Date Made Active in Reports: 09/23/2019	Last EDR Contact: 07/01/2019
Number of Days to Update: 84	Next Scheduled EDR Contact: 07/13/2020
	Data Release Frequency: Quarterly

HIST FTTS: FIFRA/TSCA Tracking System Administrative Case Listing

A complete administrative case listing from the FIFRA/TSCA Tracking System (FTTS) for all ten EPA regions. The information was obtained from the National Compliance Database (NCDB). NCDB supports the implementation of FIFRA (Federal Insecticide, Fungicide, and Rodenticide Act) and TSCA (Toxic Substances Control Act). Some EPA regions are now closing out records. Because of that, and the fact that some EPA regions are not providing EPA Headquarters with updated records, it was decided to create a HIST FTTS database. It included records that may not be included in the newer FTTS database updates. This database is no longer updated.

Date of Government Version: 10/19/2006	Source: Environmental Protection Agency
Date Data Arrived at EDR: 03/01/2007	Telephone: 202-564-2501
Date Made Active in Reports: 04/10/2007	Last EDR Contact: 12/17/2007
Number of Days to Update: 40	Next Scheduled EDR Contact: 03/17/2008
	Data Release Frequency: No Update Planned

HIST FTTS INSP: FIFRA/TSCA Tracking System Inspection & Enforcement Case Listing

A complete inspection and enforcement case listing from the FIFRA/TSCA Tracking System (FTTS) for all ten EPA regions. The information was obtained from the National Compliance Database (NCDB). NCDB supports the implementation of FIFRA (Federal Insecticide, Fungicide, and Rodenticide Act) and TSCA (Toxic Substances Control Act). Some EPA regions are now closing out records. Because of that, and the fact that some EPA regions are not providing EPA Headquarters with updated records, it was decided to create a HIST FTTS database. It included records that may not be included in the newer FTTS database updates. This database is no longer updated.

GOVERNMENT RECORDS SEARCHED / DATA CURRENCY TRACKING

Date of Government Version: 10/19/2006
Date Data Arrived at EDR: 03/01/2007
Date Made Active in Reports: 04/10/2007
Number of Days to Update: 40

Source: Environmental Protection Agency
Telephone: 202-564-2501
Last EDR Contact: 12/17/2008
Next Scheduled EDR Contact: 03/17/2008
Data Release Frequency: No Update Planned

DOT OPS: Incident and Accident Data

Department of Transportation, Office of Pipeline Safety Incident and Accident data.

Date of Government Version: 10/01/2019
Date Data Arrived at EDR: 10/29/2019
Date Made Active in Reports: 01/15/2020
Number of Days to Update: 78

Source: Department of Transportation, Office of Pipeline Safety
Telephone: 202-366-4595
Last EDR Contact: 01/28/2020
Next Scheduled EDR Contact: 05/11/2020
Data Release Frequency: Quarterly

CONSENT: Superfund (CERCLA) Consent Decrees

Major legal settlements that establish responsibility and standards for cleanup at NPL (Superfund) sites. Released periodically by United States District Courts after settlement by parties to litigation matters.

Date of Government Version: 12/31/2019
Date Data Arrived at EDR: 01/17/2020
Date Made Active in Reports: 03/06/2020
Number of Days to Update: 49

Source: Department of Justice, Consent Decree Library
Telephone: Varies
Last EDR Contact: 03/26/2020
Next Scheduled EDR Contact: 07/20/2020
Data Release Frequency: Varies

BRS: Biennial Reporting System

The Biennial Reporting System is a national system administered by the EPA that collects data on the generation and management of hazardous waste. BRS captures detailed data from two groups: Large Quantity Generators (LQG) and Treatment, Storage, and Disposal Facilities.

Date of Government Version: 12/31/2015
Date Data Arrived at EDR: 02/22/2017
Date Made Active in Reports: 09/28/2017
Number of Days to Update: 218

Source: EPA/NTIS
Telephone: 800-424-9346
Last EDR Contact: 03/25/2020
Next Scheduled EDR Contact: 07/06/2020
Data Release Frequency: Biennially

INDIAN RESERV: Indian Reservations

This map layer portrays Indian administered lands of the United States that have any area equal to or greater than 640 acres.

Date of Government Version: 12/31/2014
Date Data Arrived at EDR: 07/14/2015
Date Made Active in Reports: 01/10/2017
Number of Days to Update: 546

Source: USGS
Telephone: 202-208-3710
Last EDR Contact: 04/10/2020
Next Scheduled EDR Contact: 07/20/2020
Data Release Frequency: Semi-Annually

FUSRAP: Formerly Utilized Sites Remedial Action Program

DOE established the Formerly Utilized Sites Remedial Action Program (FUSRAP) in 1974 to remediate sites where radioactive contamination remained from Manhattan Project and early U.S. Atomic Energy Commission (AEC) operations.

Date of Government Version: 08/08/2017
Date Data Arrived at EDR: 09/11/2018
Date Made Active in Reports: 09/14/2018
Number of Days to Update: 3

Source: Department of Energy
Telephone: 202-586-3559
Last EDR Contact: 01/31/2020
Next Scheduled EDR Contact: 05/18/2020
Data Release Frequency: Varies

UMTRA: Uranium Mill Tailings Sites

Uranium ore was mined by private companies for federal government use in national defense programs. When the mills shut down, large piles of the sand-like material (mill tailings) remain after uranium has been extracted from the ore. Levels of human exposure to radioactive materials from the piles are low; however, in some cases tailings were used as construction materials before the potential health hazards of the tailings were recognized.

GOVERNMENT RECORDS SEARCHED / DATA CURRENCY TRACKING

Date of Government Version: 08/30/2019
Date Data Arrived at EDR: 11/15/2019
Date Made Active in Reports: 01/28/2020
Number of Days to Update: 74

Source: Department of Energy
Telephone: 505-845-0011
Last EDR Contact: 02/21/2020
Next Scheduled EDR Contact: 06/01/2020
Data Release Frequency: Varies

LEAD SMELTER 1: Lead Smelter Sites

A listing of former lead smelter site locations.

Date of Government Version: 01/30/2020
Date Data Arrived at EDR: 02/05/2020
Date Made Active in Reports: 02/14/2020
Number of Days to Update: 9

Source: Environmental Protection Agency
Telephone: 703-603-8787
Last EDR Contact: 04/02/2020
Next Scheduled EDR Contact: 07/13/2020
Data Release Frequency: Varies

LEAD SMELTER 2: Lead Smelter Sites

A list of several hundred sites in the U.S. where secondary lead smelting was done from 1931 and 1964. These sites may pose a threat to public health through ingestion or inhalation of contaminated soil or dust

Date of Government Version: 04/05/2001
Date Data Arrived at EDR: 10/27/2010
Date Made Active in Reports: 12/02/2010
Number of Days to Update: 36

Source: American Journal of Public Health
Telephone: 703-305-6451
Last EDR Contact: 12/02/2009
Next Scheduled EDR Contact: N/A
Data Release Frequency: No Update Planned

US AIRS (AFS): Aerometric Information Retrieval System Facility Subsystem (AFS)

The database is a sub-system of Aerometric Information Retrieval System (AIRS). AFS contains compliance data on air pollution point sources regulated by the U.S. EPA and/or state and local air regulatory agencies. This information comes from source reports by various stationary sources of air pollution, such as electric power plants, steel mills, factories, and universities, and provides information about the air pollutants they produce. Action, air program, air program pollutant, and general level plant data. It is used to track emissions and compliance data from industrial plants.

Date of Government Version: 10/12/2016
Date Data Arrived at EDR: 10/26/2016
Date Made Active in Reports: 02/03/2017
Number of Days to Update: 100

Source: EPA
Telephone: 202-564-2496
Last EDR Contact: 09/26/2017
Next Scheduled EDR Contact: 01/08/2018
Data Release Frequency: Annually

US AIRS MINOR: Air Facility System Data

A listing of minor source facilities.

Date of Government Version: 10/12/2016
Date Data Arrived at EDR: 10/26/2016
Date Made Active in Reports: 02/03/2017
Number of Days to Update: 100

Source: EPA
Telephone: 202-564-2496
Last EDR Contact: 09/26/2017
Next Scheduled EDR Contact: 01/08/2018
Data Release Frequency: Annually

MINES VIOLATIONS: MSHA Violation Assessment Data

Mines violation and assessment information. Department of Labor, Mine Safety & Health Administration.

Date of Government Version: 12/03/2019
Date Data Arrived at EDR: 12/03/2019
Date Made Active in Reports: 01/28/2020
Number of Days to Update: 56

Source: DOL, Mine Safety & Health Admini
Telephone: 202-693-9424
Last EDR Contact: 03/02/2020
Next Scheduled EDR Contact: 06/15/2020
Data Release Frequency: Quarterly

US MINES: Mines Master Index File

Contains all mine identification numbers issued for mines active or opened since 1971. The data also includes violation information.

GOVERNMENT RECORDS SEARCHED / DATA CURRENCY TRACKING

Date of Government Version: 11/06/2019
Date Data Arrived at EDR: 11/25/2019
Date Made Active in Reports: 01/28/2020
Number of Days to Update: 64

Source: Department of Labor, Mine Safety and Health Administration
Telephone: 303-231-5959
Last EDR Contact: 02/25/2020
Next Scheduled EDR Contact: 06/08/2020
Data Release Frequency: Semi-Annually

US MINES 2: Ferrous and Nonferrous Metal Mines Database Listing

This map layer includes ferrous (ferrous metal mines are facilities that extract ferrous metals, such as iron ore or molybdenum) and nonferrous (Nonferrous metal mines are facilities that extract nonferrous metals, such as gold, silver, copper, zinc, and lead) metal mines in the United States.

Date of Government Version: 12/05/2005
Date Data Arrived at EDR: 02/29/2008
Date Made Active in Reports: 04/18/2008
Number of Days to Update: 49

Source: USGS
Telephone: 703-648-7709
Last EDR Contact: 02/28/2020
Next Scheduled EDR Contact: 06/08/2020
Data Release Frequency: Varies

US MINES 3: Active Mines & Mineral Plants Database Listing

Active Mines and Mineral Processing Plant operations for commodities monitored by the Minerals Information Team of the USGS.

Date of Government Version: 04/14/2011
Date Data Arrived at EDR: 06/08/2011
Date Made Active in Reports: 09/13/2011
Number of Days to Update: 97

Source: USGS
Telephone: 703-648-7709
Last EDR Contact: 02/28/2020
Next Scheduled EDR Contact: 06/08/2020
Data Release Frequency: Varies

ABANDONED MINES: Abandoned Mines

An inventory of land and water impacted by past mining (primarily coal mining) is maintained by OSMRE to provide information needed to implement the Surface Mining Control and Reclamation Act of 1977 (SMCRA). The inventory contains information on the location, type, and extent of AML impacts, as well as, information on the cost associated with the reclamation of those problems. The inventory is based upon field surveys by State, Tribal, and OSMRE program officials. It is dynamic to the extent that it is modified as new problems are identified and existing problems are reclaimed.

Date of Government Version: 12/09/2019
Date Data Arrived at EDR: 12/11/2019
Date Made Active in Reports: 02/27/2020
Number of Days to Update: 78

Source: Department of Interior
Telephone: 202-208-2609
Last EDR Contact: 03/05/2020
Next Scheduled EDR Contact: 06/22/2020
Data Release Frequency: Quarterly

FINDS: Facility Index System/Facility Registry System

Facility Index System. FINDS contains both facility information and 'pointers' to other sources that contain more detail. EDR includes the following FINDS databases in this report: PCS (Permit Compliance System), AIRS (Aerometric Information Retrieval System), DOCKET (Enforcement Docket used to manage and track information on civil judicial enforcement cases for all environmental statutes), FURS (Federal Underground Injection Control), C-DOCKET (Criminal Docket System used to track criminal enforcement actions for all environmental statutes), FFIS (Federal Facilities Information System), STATE (State Environmental Laws and Statutes), and PADS (PCB Activity Data System).

Date of Government Version: 11/22/2019
Date Data Arrived at EDR: 12/04/2019
Date Made Active in Reports: 03/02/2020
Number of Days to Update: 89

Source: EPA
Telephone: (415) 947-8000
Last EDR Contact: 03/03/2020
Next Scheduled EDR Contact: 06/15/2020
Data Release Frequency: Quarterly

ECHO: Enforcement & Compliance History Information

ECHO provides integrated compliance and enforcement information for about 800,000 regulated facilities nationwide.

Date of Government Version: 01/05/2020
Date Data Arrived at EDR: 01/07/2020
Date Made Active in Reports: 03/06/2020
Number of Days to Update: 59

Source: Environmental Protection Agency
Telephone: 202-564-2280
Last EDR Contact: 04/07/2020
Next Scheduled EDR Contact: 07/20/2020
Data Release Frequency: Quarterly

GOVERNMENT RECORDS SEARCHED / DATA CURRENCY TRACKING

UXO: Unexploded Ordnance Sites

A listing of unexploded ordnance site locations

Date of Government Version: 12/31/2017	Source: Department of Defense
Date Data Arrived at EDR: 01/17/2019	Telephone: 703-704-1564
Date Made Active in Reports: 04/01/2019	Last EDR Contact: 04/03/2020
Number of Days to Update: 74	Next Scheduled EDR Contact: 07/27/2020
	Data Release Frequency: Varies

DOCKET HWC: Hazardous Waste Compliance Docket Listing

A complete list of the Federal Agency Hazardous Waste Compliance Docket Facilities.

Date of Government Version: 05/31/2018	Source: Environmental Protection Agency
Date Data Arrived at EDR: 07/26/2018	Telephone: 202-564-0527
Date Made Active in Reports: 10/05/2018	Last EDR Contact: 02/21/2020
Number of Days to Update: 71	Next Scheduled EDR Contact: 06/08/2020
	Data Release Frequency: Varies

FUELS PROGRAM: EPA Fuels Program Registered Listing

This listing includes facilities that are registered under the Part 80 (Code of Federal Regulations) EPA Fuels Programs. All companies now are required to submit new and updated registrations.

Date of Government Version: 11/18/2019	Source: EPA
Date Data Arrived at EDR: 11/19/2019	Telephone: 800-385-6164
Date Made Active in Reports: 01/28/2020	Last EDR Contact: 02/19/2020
Number of Days to Update: 70	Next Scheduled EDR Contact: 06/01/2020
	Data Release Frequency: Quarterly

CA BOND EXP. PLAN: Bond Expenditure Plan

Department of Health Services developed a site-specific expenditure plan as the basis for an appropriation of Hazardous Substance Cleanup Bond Act funds. It is not updated.

Date of Government Version: 01/01/1989	Source: Department of Health Services
Date Data Arrived at EDR: 07/27/1994	Telephone: 916-255-2118
Date Made Active in Reports: 08/02/1994	Last EDR Contact: 05/31/1994
Number of Days to Update: 6	Next Scheduled EDR Contact: N/A
	Data Release Frequency: No Update Planned

CORTESE: "Cortese" Hazardous Waste & Substances Sites List

The sites for the list are designated by the State Water Resource Control Board (LUST), the Integrated Waste Board (SWF/LS), and the Department of Toxic Substances Control (Cal-Sites).

Date of Government Version: 12/18/2019	Source: CAL EPA/Office of Emergency Information
Date Data Arrived at EDR: 12/20/2019	Telephone: 916-323-3400
Date Made Active in Reports: 02/20/2020	Last EDR Contact: 03/24/2020
Number of Days to Update: 62	Next Scheduled EDR Contact: 07/06/2020
	Data Release Frequency: Quarterly

CUPA LIVERMORE-PLEASANTON: CUPA Facility Listing

list of facilities associated with the various CUPA programs in Livermore-Pleasanton

Date of Government Version: 05/01/2019	Source: Livermore-Pleasanton Fire Department
Date Data Arrived at EDR: 05/14/2019	Telephone: 925-454-2361
Date Made Active in Reports: 07/17/2019	Last EDR Contact: 02/14/2020
Number of Days to Update: 64	Next Scheduled EDR Contact: 05/25/2020
	Data Release Frequency: Varies

CUPA SAN FRANCISCO CO: CUPA Facility Listing

Cupa facilities

GOVERNMENT RECORDS SEARCHED / DATA CURRENCY TRACKING

Date of Government Version: 02/03/2020
Date Data Arrived at EDR: 02/04/2020
Date Made Active in Reports: 04/09/2020
Number of Days to Update: 65

Source: San Francisco County Department of Environmental Health
Telephone: 415-252-3896
Last EDR Contact: 01/31/2020
Next Scheduled EDR Contact: 05/18/2020
Data Release Frequency: Varies

DRYCLEAN SOUTH COAST: South Coast Air Quality Management District Drycleaner Listing

A listing of dry cleaners in the South Coast Air Quality Management District

Date of Government Version: 01/31/2020
Date Data Arrived at EDR: 01/31/2020
Date Made Active in Reports: 04/09/2020
Number of Days to Update: 69

Source: South Coast Air Quality Management District
Telephone: 909-396-3211
Last EDR Contact: 02/21/2020
Next Scheduled EDR Contact: 06/08/2020
Data Release Frequency: Varies

DRYCLEANERS: Cleaner Facilities

A list of drycleaner related facilities that have EPA ID numbers. These are facilities with certain SIC codes: power laundries, family and commercial; garment pressing and cleaner's agents; linen supply; coin-operated laundries and cleaning; drycleaning plants, except rugs; carpet and upholster cleaning; industrial launderers; laundry and garment services.

Date of Government Version: 12/04/2019
Date Data Arrived at EDR: 01/29/2020
Date Made Active in Reports: 04/09/2020
Number of Days to Update: 71

Source: Department of Toxic Substance Control
Telephone: 916-327-4498
Last EDR Contact: 02/27/2020
Next Scheduled EDR Contact: 06/15/2020
Data Release Frequency: Annually

DRYCLEAN AVAQMD: Antelope Valley Air Quality Management District Drycleaner Listing

A listing of dry cleaners in the Antelope Valley Air Quality Management District.

Date of Government Version: 12/02/2019
Date Data Arrived at EDR: 12/03/2019
Date Made Active in Reports: 02/04/2020
Number of Days to Update: 63

Source: Antelope Valley Air Quality Management District
Telephone: 661-723-8070
Last EDR Contact: 02/27/2020
Next Scheduled EDR Contact: 06/15/2020
Data Release Frequency: Varies

EMI: Emissions Inventory Data

Toxics and criteria pollutant emissions data collected by the ARB and local air pollution agencies.

Date of Government Version: 12/31/2017
Date Data Arrived at EDR: 06/24/2019
Date Made Active in Reports: 08/22/2019
Number of Days to Update: 59

Source: California Air Resources Board
Telephone: 916-322-2990
Last EDR Contact: 03/20/2020
Next Scheduled EDR Contact: 06/29/2020
Data Release Frequency: Varies

ENF: Enforcement Action Listing

A listing of Water Board Enforcement Actions. Formal is everything except Oral/Verbal Communication, Notice of Violation, Expedited Payment Letter, and Staff Enforcement Letter.

Date of Government Version: 07/19/2019
Date Data Arrived at EDR: 07/22/2019
Date Made Active in Reports: 09/26/2019
Number of Days to Update: 66

Source: State Water Resources Control Board
Telephone: 916-445-9379
Last EDR Contact: 04/03/2020
Next Scheduled EDR Contact: 08/03/2020
Data Release Frequency: Varies

Financial Assurance 1: Financial Assurance Information Listing

Financial Assurance information

Date of Government Version: 01/21/2020
Date Data Arrived at EDR: 01/23/2020
Date Made Active in Reports: 04/01/2020
Number of Days to Update: 69

Source: Department of Toxic Substances Control
Telephone: 916-255-3628
Last EDR Contact: 04/09/2020
Next Scheduled EDR Contact: 08/03/2020
Data Release Frequency: Varies

GOVERNMENT RECORDS SEARCHED / DATA CURRENCY TRACKING

Financial Assurance 2: Financial Assurance Information Listing

A listing of financial assurance information for solid waste facilities. Financial assurance is intended to ensure that resources are available to pay for the cost of closure, post-closure care, and corrective measures if the owner or operator of a regulated facility is unable or unwilling to pay.

Date of Government Version: 11/08/2019	Source: California Integrated Waste Management Board
Date Data Arrived at EDR: 11/12/2019	Telephone: 916-341-6066
Date Made Active in Reports: 01/08/2020	Last EDR Contact: 02/07/2020
Number of Days to Update: 57	Next Scheduled EDR Contact: 05/25/2020
	Data Release Frequency: Varies

HAZNET: Facility and Manifest Data

Facility and Manifest Data. The data is extracted from the copies of hazardous waste manifests received each year by the DTSC. The annual volume of manifests is typically 700,000 - 1,000,000 annually, representing approximately 350,000 - 500,000 shipments. Data are from the manifests submitted without correction, and therefore many contain some invalid values for data elements such as generator ID, TSD ID, waste category, and disposal method. This database begins with calendar year 1993.

Date of Government Version: 12/31/2017	Source: California Environmental Protection Agency
Date Data Arrived at EDR: 05/29/2019	Telephone: 916-255-1136
Date Made Active in Reports: 07/22/2019	Last EDR Contact: 04/08/2020
Number of Days to Update: 54	Next Scheduled EDR Contact: 07/20/2020
	Data Release Frequency: Annually

ICE: ICE

Contains data pertaining to the Permitted Facilities with Inspections / Enforcements sites tracked in Envirostor.

Date of Government Version: 11/18/2019	Source: Department of Toxic Substances Control
Date Data Arrived at EDR: 11/19/2019	Telephone: 877-786-9427
Date Made Active in Reports: 01/23/2020	Last EDR Contact: 02/19/2020
Number of Days to Update: 65	Next Scheduled EDR Contact: 06/01/2020
	Data Release Frequency: Quarterly

HIST CORTESE: Hazardous Waste & Substance Site List

The sites for the list are designated by the State Water Resource Control Board [LUST], the Integrated Waste Board [SWF/LS], and the Department of Toxic Substances Control [CALSITES]. This listing is no longer updated by the state agency.

Date of Government Version: 04/01/2001	Source: Department of Toxic Substances Control
Date Data Arrived at EDR: 01/22/2009	Telephone: 916-323-3400
Date Made Active in Reports: 04/08/2009	Last EDR Contact: 01/22/2009
Number of Days to Update: 76	Next Scheduled EDR Contact: N/A
	Data Release Frequency: No Update Planned

HWP: EnviroStor Permitted Facilities Listing

Detailed information on permitted hazardous waste facilities and corrective action ("cleanups") tracked in EnviroStor.

Date of Government Version: 11/18/2019	Source: Department of Toxic Substances Control
Date Data Arrived at EDR: 11/19/2019	Telephone: 916-323-3400
Date Made Active in Reports: 01/23/2020	Last EDR Contact: 02/19/2020
Number of Days to Update: 65	Next Scheduled EDR Contact: 06/01/2020
	Data Release Frequency: Quarterly

HWT: Registered Hazardous Waste Transporter Database

A listing of hazardous waste transporters. In California, unless specifically exempted, it is unlawful for any person to transport hazardous wastes unless the person holds a valid registration issued by DTSC. A hazardous waste transporter registration is valid for one year and is assigned a unique registration number.

Date of Government Version: 01/06/2020	Source: Department of Toxic Substances Control
Date Data Arrived at EDR: 01/07/2020	Telephone: 916-440-7145
Date Made Active in Reports: 03/05/2020	Last EDR Contact: 04/09/2020
Number of Days to Update: 58	Next Scheduled EDR Contact: 07/20/2020
	Data Release Frequency: Quarterly

GOVERNMENT RECORDS SEARCHED / DATA CURRENCY TRACKING

MINES: Mines Site Location Listing

A listing of mine site locations from the Office of Mine Reclamation.

Date of Government Version: 12/09/2019	Source: Department of Conservation
Date Data Arrived at EDR: 12/10/2019	Telephone: 916-322-1080
Date Made Active in Reports: 02/24/2020	Last EDR Contact: 03/10/2020
Number of Days to Update: 76	Next Scheduled EDR Contact: 06/22/2020
	Data Release Frequency: Quarterly

MWMP: Medical Waste Management Program Listing

The Medical Waste Management Program (MWMP) ensures the proper handling and disposal of medical waste by permitting and inspecting medical waste Offsite Treatment Facilities (PDF) and Transfer Stations (PDF) throughout the state. MWMP also oversees all Medical Waste Transporters.

Date of Government Version: 11/22/2019	Source: Department of Public Health
Date Data Arrived at EDR: 12/04/2019	Telephone: 916-558-1784
Date Made Active in Reports: 02/04/2020	Last EDR Contact: 03/03/2020
Number of Days to Update: 62	Next Scheduled EDR Contact: 06/15/2020
	Data Release Frequency: Varies

NPDES: NPDES Permits Listing

A listing of NPDES permits, including stormwater.

Date of Government Version: 11/11/2019	Source: State Water Resources Control Board
Date Data Arrived at EDR: 11/12/2019	Telephone: 916-445-9379
Date Made Active in Reports: 01/08/2020	Last EDR Contact: 02/11/2020
Number of Days to Update: 57	Next Scheduled EDR Contact: 05/25/2020
	Data Release Frequency: Quarterly

PEST LIC: Pesticide Regulation Licenses Listing

A listing of licenses and certificates issued by the Department of Pesticide Regulation. The DPR issues licenses and/or certificates to: Persons and businesses that apply or sell pesticides; Pest control dealers and brokers; Persons who advise on agricultural pesticide applications.

Date of Government Version: 12/03/2019	Source: Department of Pesticide Regulation
Date Data Arrived at EDR: 12/04/2019	Telephone: 916-445-4038
Date Made Active in Reports: 02/04/2020	Last EDR Contact: 03/03/2020
Number of Days to Update: 62	Next Scheduled EDR Contact: 06/15/2020
	Data Release Frequency: Quarterly

PROC: Certified Processors Database

A listing of certified processors.

Date of Government Version: 12/09/2019	Source: Department of Conservation
Date Data Arrived at EDR: 12/10/2019	Telephone: 916-323-3836
Date Made Active in Reports: 02/19/2020	Last EDR Contact: 03/10/2020
Number of Days to Update: 71	Next Scheduled EDR Contact: 06/22/2020
	Data Release Frequency: Quarterly

NOTIFY 65: Proposition 65 Records

Listings of all Proposition 65 incidents reported to counties by the State Water Resources Control Board and the Regional Water Quality Control Board. This database is no longer updated by the reporting agency.

Date of Government Version: 12/11/2019	Source: State Water Resources Control Board
Date Data Arrived at EDR: 12/12/2019	Telephone: 916-445-3846
Date Made Active in Reports: 02/21/2020	Last EDR Contact: 03/12/2020
Number of Days to Update: 71	Next Scheduled EDR Contact: 06/29/2020
	Data Release Frequency: No Update Planned

GOVERNMENT RECORDS SEARCHED / DATA CURRENCY TRACKING

UIC: UIC Listing

A listing of wells identified as underground injection wells, in the California Oil and Gas Wells database.

Date of Government Version: 12/06/2019	Source: Department of Conservation
Date Data Arrived at EDR: 12/10/2019	Telephone: 916-445-2408
Date Made Active in Reports: 02/19/2020	Last EDR Contact: 03/10/2020
Number of Days to Update: 71	Next Scheduled EDR Contact: 06/22/2020
	Data Release Frequency: Varies

UIC GEO: Underground Injection Control Sites (GEOTRACKER)

Underground control injection sites

Date of Government Version: 12/09/2019	Source: State Water Resource Control Board
Date Data Arrived at EDR: 12/10/2019	Telephone: 866-480-1028
Date Made Active in Reports: 02/18/2020	Last EDR Contact: 03/10/2020
Number of Days to Update: 70	Next Scheduled EDR Contact: 06/22/2020
	Data Release Frequency: Varies

WASTEWATER PITS: Oil Wastewater Pits Listing

Water officials discovered that oil producers have been dumping chemical-laden wastewater into hundreds of unlined pits that are operating without proper permits. Inspections completed by the Central Valley Regional Water Quality Control Board revealed the existence of previously unidentified waste sites. The water boards review found that more than one-third of the region's active disposal pits are operating without permission.

Date of Government Version: 11/19/2019	Source: RWQCB, Central Valley Region
Date Data Arrived at EDR: 01/07/2020	Telephone: 559-445-5577
Date Made Active in Reports: 03/09/2020	Last EDR Contact: 04/10/2020
Number of Days to Update: 62	Next Scheduled EDR Contact: 07/20/2020
	Data Release Frequency: Varies

WDS: Waste Discharge System

Sites which have been issued waste discharge requirements.

Date of Government Version: 06/19/2007	Source: State Water Resources Control Board
Date Data Arrived at EDR: 06/20/2007	Telephone: 916-341-5227
Date Made Active in Reports: 06/29/2007	Last EDR Contact: 02/14/2020
Number of Days to Update: 9	Next Scheduled EDR Contact: 06/01/2020
	Data Release Frequency: No Update Planned

WIP: Well Investigation Program Case List

Well Investigation Program case in the San Gabriel and San Fernando Valley area.

Date of Government Version: 07/03/2009	Source: Los Angeles Water Quality Control Board
Date Data Arrived at EDR: 07/21/2009	Telephone: 213-576-6726
Date Made Active in Reports: 08/03/2009	Last EDR Contact: 03/18/2020
Number of Days to Update: 13	Next Scheduled EDR Contact: 07/06/2020
	Data Release Frequency: No Update Planned

MILITARY PRIV SITES: Military Privatized Sites (GEOTRACKER)

Military privatized sites

Date of Government Version: 12/09/2019	Source: State Water Resources Control Board
Date Data Arrived at EDR: 12/10/2019	Telephone: 866-480-1028
Date Made Active in Reports: 02/18/2020	Last EDR Contact: 03/10/2020
Number of Days to Update: 70	Next Scheduled EDR Contact: 06/22/2020
	Data Release Frequency: Varies

PROJECT: Project Sites (GEOTRACKER)

Projects sites

GOVERNMENT RECORDS SEARCHED / DATA CURRENCY TRACKING

Date of Government Version: 12/09/2019
Date Data Arrived at EDR: 12/10/2019
Date Made Active in Reports: 02/18/2020
Number of Days to Update: 70

Source: State Water Resources Control Board
Telephone: 866-480-1028
Last EDR Contact: 03/10/2020
Next Scheduled EDR Contact: 06/22/2020
Data Release Frequency: Varies

WDR: Waste Discharge Requirements Listing

In general, the Waste Discharge Requirements (WDRs) Program (sometimes also referred to as the "Non Chapter 15 (Non 15) Program") regulates point discharges that are exempt pursuant to Subsection 20090 of Title 27 and not subject to the Federal Water Pollution Control Act. Exemptions from Title 27 may be granted for nine categories of discharges (e.g., sewage, wastewater, etc.) that meet, and continue to meet, the preconditions listed for each specific exemption. The scope of the WDRs Program also includes the discharge of wastes classified as inert, pursuant to section 20230 of Title 27.

Date of Government Version: 12/09/2019
Date Data Arrived at EDR: 12/10/2019
Date Made Active in Reports: 02/19/2020
Number of Days to Update: 71

Source: State Water Resources Control Board
Telephone: 916-341-5810
Last EDR Contact: 03/10/2020
Next Scheduled EDR Contact: 06/22/2020
Data Release Frequency: Quarterly

CIWQS: California Integrated Water Quality System

The California Integrated Water Quality System (CIWQS) is a computer system used by the State and Regional Water Quality Control Boards to track information about places of environmental interest, manage permits and other orders, track inspections, and manage violations and enforcement activities.

Date of Government Version: 12/03/2019
Date Data Arrived at EDR: 12/04/2019
Date Made Active in Reports: 02/04/2020
Number of Days to Update: 62

Source: State Water Resources Control Board
Telephone: 866-794-4977
Last EDR Contact: 03/03/2020
Next Scheduled EDR Contact: 06/15/2020
Data Release Frequency: Varies

CERS: CalEPA Regulated Site Portal Data

The CalEPA Regulated Site Portal database combines data about environmentally regulated sites and facilities in California into a single database. It combines data from a variety of state and federal databases, and provides an overview of regulated activities across the spectrum of environmental programs for any given location in California. These activities include hazardous materials and waste, state and federal cleanups, impacted ground and surface waters, and toxic materials

Date of Government Version: 01/21/2020
Date Data Arrived at EDR: 01/22/2020
Date Made Active in Reports: 04/01/2020
Number of Days to Update: 70

Source: California Environmental Protection Agency
Telephone: 916-323-2514
Last EDR Contact: 01/22/2020
Next Scheduled EDR Contact: 05/04/2020
Data Release Frequency: Varies

NON-CASE INFO: Non-Case Information Sites (GEOTRACKER)

Non-Case Information sites

Date of Government Version: 12/09/2019
Date Data Arrived at EDR: 12/10/2019
Date Made Active in Reports: 02/18/2020
Number of Days to Update: 70

Source: State Water Resources Control Board
Telephone: 866-480-1028
Last EDR Contact: 03/10/2020
Next Scheduled EDR Contact: 06/22/2020
Data Release Frequency: Varies

OTHER OIL GAS: Other Oil & Gas Projects Sites (GEOTRACKER)

Other Oil & Gas Projects sites

Date of Government Version: 12/09/2019
Date Data Arrived at EDR: 12/10/2019
Date Made Active in Reports: 02/18/2020
Number of Days to Update: 70

Source: State Water Resources Control Board
Telephone: 866-480-1028
Last EDR Contact: 03/10/2020
Next Scheduled EDR Contact: 06/22/2020
Data Release Frequency: Varies

GOVERNMENT RECORDS SEARCHED / DATA CURRENCY TRACKING

PROD WATER PONDS: Produced Water Ponds Sites (GEOTRACKER)

Produced water ponds sites

Date of Government Version: 12/09/2019
Date Data Arrived at EDR: 12/10/2019
Date Made Active in Reports: 02/18/2020
Number of Days to Update: 70

Source: State Water Resources Control Board
Telephone: 866-480-1028
Last EDR Contact: 03/10/2020
Next Scheduled EDR Contact: 06/22/2020
Data Release Frequency: Varies

SAMPLING POINT: Sampling Point ? Public Sites (GEOTRACKER)

Sampling point - public sites

Date of Government Version: 12/09/2019
Date Data Arrived at EDR: 12/10/2019
Date Made Active in Reports: 02/18/2020
Number of Days to Update: 70

Source: State Water Resources Control Board
Telephone: 866-480-1028
Last EDR Contact: 03/10/2020
Next Scheduled EDR Contact: 06/22/2020
Data Release Frequency: Varies

WELL STIM PROJ: Well Stimulation Project (GEOTRACKER)

Includes areas of groundwater monitoring plans, a depiction of the monitoring network, and the facilities, boundaries, and subsurface characteristics of the oilfield and the features (oil and gas wells, produced water ponds, UIC wells, water supply wells, etc?) being monitored

Date of Government Version: 12/09/2019
Date Data Arrived at EDR: 12/10/2019
Date Made Active in Reports: 02/18/2020
Number of Days to Update: 70

Source: State Water Resources Control Board
Telephone: 866-480-1028
Last EDR Contact: 03/10/2020
Next Scheduled EDR Contact: 06/22/2020
Data Release Frequency: Varies

MINES MRDS: Mineral Resources Data System

Mineral Resources Data System

Date of Government Version: 04/06/2018
Date Data Arrived at EDR: 10/21/2019
Date Made Active in Reports: 10/24/2019
Number of Days to Update: 3

Source: USGS
Telephone: 703-648-6533
Last EDR Contact: 02/28/2020
Next Scheduled EDR Contact: 06/08/2020
Data Release Frequency: Varies

HWTS: Hazardous Waste Tracking System

The Hazardous Waste Tracking System (HWTS) is the Department of Toxic Substances Control's data repository for hazardous waste Identification (ID) numbers and manifest information. HWTS generates reports on hazardous waste shipments for generators, transporters, and TSDFs.

Date of Government Version: 10/15/2019
Date Data Arrived at EDR: 11/14/2019
Date Made Active in Reports: 02/07/2020
Number of Days to Update: 85

Source: Department of Toxic Substances Control
Telephone: 916-324-2444
Last EDR Contact: 03/26/2020
Next Scheduled EDR Contact: 07/20/2020
Data Release Frequency: Varies

EDR HIGH RISK HISTORICAL RECORDS

EDR Exclusive Records

EDR MGP: EDR Proprietary Manufactured Gas Plants

The EDR Proprietary Manufactured Gas Plant Database includes records of coal gas plants (manufactured gas plants) compiled by EDR's researchers. Manufactured gas sites were used in the United States from the 1800's to 1950's to produce a gas that could be distributed and used as fuel. These plants used whale oil, rosin, coal, or a mixture of coal, oil, and water that also produced a significant amount of waste. Many of the byproducts of the gas production, such as coal tar (oily waste containing volatile and non-volatile chemicals), sludges, oils and other compounds are potentially hazardous to human health and the environment. The byproduct from this process was frequently disposed of directly at the plant site and can remain or spread slowly, serving as a continuous source of soil and groundwater contamination.

GOVERNMENT RECORDS SEARCHED / DATA CURRENCY TRACKING

Date of Government Version: N/A
Date Data Arrived at EDR: N/A
Date Made Active in Reports: N/A
Number of Days to Update: N/A

Source: EDR, Inc.
Telephone: N/A
Last EDR Contact: N/A
Next Scheduled EDR Contact: N/A
Data Release Frequency: No Update Planned

EDR Hist Auto: EDR Exclusive Historical Auto Stations

EDR has searched selected national collections of business directories and has collected listings of potential gas station/filling station/service station sites that were available to EDR researchers. EDR's review was limited to those categories of sources that might, in EDR's opinion, include gas station/filling station/service station establishments. The categories reviewed included, but were not limited to gas, gas station, gasoline station, filling station, auto, automobile repair, auto service station, service station, etc. This database falls within a category of information EDR classifies as "High Risk Historical Records", or HRHR. EDR's HRHR effort presents unique and sometimes proprietary data about past sites and operations that typically create environmental concerns, but may not show up in current government records searches.

Date of Government Version: N/A
Date Data Arrived at EDR: N/A
Date Made Active in Reports: N/A
Number of Days to Update: N/A

Source: EDR, Inc.
Telephone: N/A
Last EDR Contact: N/A
Next Scheduled EDR Contact: N/A
Data Release Frequency: Varies

EDR Hist Cleaner: EDR Exclusive Historical Cleaners

EDR has searched selected national collections of business directories and has collected listings of potential dry cleaner sites that were available to EDR researchers. EDR's review was limited to those categories of sources that might, in EDR's opinion, include dry cleaning establishments. The categories reviewed included, but were not limited to dry cleaners, cleaners, laundry, laundromat, cleaning/laundry, wash & dry etc. This database falls within a category of information EDR classifies as "High Risk Historical Records", or HRHR. EDR's HRHR effort presents unique and sometimes proprietary data about past sites and operations that typically create environmental concerns, but may not show up in current government records searches.

Date of Government Version: N/A
Date Data Arrived at EDR: N/A
Date Made Active in Reports: N/A
Number of Days to Update: N/A

Source: EDR, Inc.
Telephone: N/A
Last EDR Contact: N/A
Next Scheduled EDR Contact: N/A
Data Release Frequency: Varies

EDR RECOVERED GOVERNMENT ARCHIVES

Exclusive Recovered Govt. Archives

RGA LF: Recovered Government Archive Solid Waste Facilities List

The EDR Recovered Government Archive Landfill database provides a list of landfills derived from historical databases and includes many records that no longer appear in current government lists. Compiled from Records formerly available from the Department of Resources Recycling and Recovery in California.

Date of Government Version: N/A
Date Data Arrived at EDR: 07/01/2013
Date Made Active in Reports: 01/13/2014
Number of Days to Update: 196

Source: Department of Resources Recycling and Recovery
Telephone: N/A
Last EDR Contact: 06/01/2012
Next Scheduled EDR Contact: N/A
Data Release Frequency: Varies

RGA LUST: Recovered Government Archive Leaking Underground Storage Tank

The EDR Recovered Government Archive Leaking Underground Storage Tank database provides a list of LUST incidents derived from historical databases and includes many records that no longer appear in current government lists. Compiled from Records formerly available from the State Water Resources Control Board in California.

Date of Government Version: N/A
Date Data Arrived at EDR: 07/01/2013
Date Made Active in Reports: 12/30/2013
Number of Days to Update: 182

Source: State Water Resources Control Board
Telephone: N/A
Last EDR Contact: 06/01/2012
Next Scheduled EDR Contact: N/A
Data Release Frequency: Varies

GOVERNMENT RECORDS SEARCHED / DATA CURRENCY TRACKING

COUNTY RECORDS

ALAMEDA COUNTY:

CS ALAMEDA: Contaminated Sites

A listing of contaminated sites overseen by the Toxic Release Program (oil and groundwater contamination from chemical releases and spills) and the Leaking Underground Storage Tank Program (soil and ground water contamination from leaking petroleum USTs).

Date of Government Version: 01/09/2019
Date Data Arrived at EDR: 01/11/2019
Date Made Active in Reports: 03/05/2019
Number of Days to Update: 53

Source: Alameda County Environmental Health Services
Telephone: 510-567-6700
Last EDR Contact: 03/26/2020
Next Scheduled EDR Contact: 07/20/2020
Data Release Frequency: Semi-Annually

UST ALAMEDA: Underground Tanks

Underground storage tank sites located in Alameda county.

Date of Government Version: 01/06/2020
Date Data Arrived at EDR: 01/07/2020
Date Made Active in Reports: 03/06/2020
Number of Days to Update: 59

Source: Alameda County Environmental Health Services
Telephone: 510-567-6700
Last EDR Contact: 03/26/2020
Next Scheduled EDR Contact: 07/24/2047
Data Release Frequency: Semi-Annually

AMADOR COUNTY:

CUPA AMADOR: CUPA Facility List

Cupa Facility List

Date of Government Version: 09/06/2019
Date Data Arrived at EDR: 09/10/2019
Date Made Active in Reports: 10/31/2019
Number of Days to Update: 51

Source: Amador County Environmental Health
Telephone: 209-223-6439
Last EDR Contact: 02/27/2020
Next Scheduled EDR Contact: 06/15/2020
Data Release Frequency: Varies

BUTTE COUNTY:

CUPA BUTTE: CUPA Facility Listing

Cupa facility list.

Date of Government Version: 04/21/2017
Date Data Arrived at EDR: 04/25/2017
Date Made Active in Reports: 08/09/2017
Number of Days to Update: 106

Source: Public Health Department
Telephone: 530-538-7149
Last EDR Contact: 03/26/2020
Next Scheduled EDR Contact: 07/20/2020
Data Release Frequency: No Update Planned

CALVERAS COUNTY:

CUPA CALVERAS: CUPA Facility Listing

Cupa Facility Listing

Date of Government Version: 12/02/2019
Date Data Arrived at EDR: 12/03/2019
Date Made Active in Reports: 02/04/2020
Number of Days to Update: 63

Source: Calveras County Environmental Health
Telephone: 209-754-6399
Last EDR Contact: 03/18/2020
Next Scheduled EDR Contact: 07/06/2020
Data Release Frequency: Quarterly

COLUSA COUNTY:

GOVERNMENT RECORDS SEARCHED / DATA CURRENCY TRACKING

CUPA COLUSA: CUPA Facility List Cupa facility list.

Date of Government Version: 08/14/2019
Date Data Arrived at EDR: 08/20/2019
Date Made Active in Reports: 10/18/2019
Number of Days to Update: 59

Source: Health & Human Services
Telephone: 530-458-0396
Last EDR Contact: 02/27/2020
Next Scheduled EDR Contact: 05/18/2020
Data Release Frequency: Semi-Annually

CONTRA COSTA COUNTY:

SL CONTRA COSTA: Site List

List includes sites from the underground tank, hazardous waste generator and business plan/2185 programs.

Date of Government Version: 12/02/2019
Date Data Arrived at EDR: 12/04/2019
Date Made Active in Reports: 02/04/2020
Number of Days to Update: 62

Source: Contra Costa Health Services Department
Telephone: 925-646-2286
Last EDR Contact: 01/27/2020
Next Scheduled EDR Contact: 05/11/2020
Data Release Frequency: Semi-Annually

DEL NORTE COUNTY:

CUPA DEL NORTE: CUPA Facility List Cupa Facility list

Date of Government Version: 12/27/2019
Date Data Arrived at EDR: 01/28/2020
Date Made Active in Reports: 04/09/2020
Number of Days to Update: 72

Source: Del Norte County Environmental Health Division
Telephone: 707-465-0426
Last EDR Contact: 01/24/2020
Next Scheduled EDR Contact: 05/11/2020
Data Release Frequency: Varies

EL DORADO COUNTY:

CUPA EL DORADO: CUPA Facility List CUPA facility list.

Date of Government Version: 12/31/2019
Date Data Arrived at EDR: 01/03/2020
Date Made Active in Reports: 03/05/2020
Number of Days to Update: 62

Source: El Dorado County Environmental Management Department
Telephone: 530-621-6623
Last EDR Contact: 01/03/2020
Next Scheduled EDR Contact: 05/11/2020
Data Release Frequency: Varies

FRESNO COUNTY:

CUPA FRESNO: CUPA Resources List

Certified Unified Program Agency. CUPA's are responsible for implementing a unified hazardous materials and hazardous waste management regulatory program. The agency provides oversight of businesses that deal with hazardous materials, operate underground storage tanks or aboveground storage tanks.

Date of Government Version: 10/08/2019
Date Data Arrived at EDR: 10/10/2019
Date Made Active in Reports: 12/11/2019
Number of Days to Update: 62

Source: Dept. of Community Health
Telephone: 559-445-3271
Last EDR Contact: 03/31/2020
Next Scheduled EDR Contact: 07/13/2020
Data Release Frequency: Semi-Annually

GLENN COUNTY:

GOVERNMENT RECORDS SEARCHED / DATA CURRENCY TRACKING

CUPA GLENN: CUPA Facility List Cupa facility list

Date of Government Version: 01/22/2018
Date Data Arrived at EDR: 01/24/2018
Date Made Active in Reports: 03/14/2018
Number of Days to Update: 49

Source: Glenn County Air Pollution Control District
Telephone: 830-934-6500
Last EDR Contact: 04/09/2020
Next Scheduled EDR Contact: 08/03/2020
Data Release Frequency: No Update Planned

HUMBOLDT COUNTY:

CUPA HUMBOLDT: CUPA Facility List CUPA facility list.

Date of Government Version: 11/13/2019
Date Data Arrived at EDR: 11/14/2019
Date Made Active in Reports: 01/23/2020
Number of Days to Update: 70

Source: Humboldt County Environmental Health
Telephone: N/A
Last EDR Contact: 03/26/2020
Next Scheduled EDR Contact: 06/01/2020
Data Release Frequency: Semi-Annually

IMPERIAL COUNTY:

CUPA IMPERIAL: CUPA Facility List Cupa facility list.

Date of Government Version: 01/21/2020
Date Data Arrived at EDR: 01/23/2020
Date Made Active in Reports: 03/30/2020
Number of Days to Update: 67

Source: San Diego Border Field Office
Telephone: 760-339-2777
Last EDR Contact: 04/09/2020
Next Scheduled EDR Contact: 08/03/2020
Data Release Frequency: Varies

INYO COUNTY:

CUPA INYO: CUPA Facility List Cupa facility list.

Date of Government Version: 04/02/2018
Date Data Arrived at EDR: 04/03/2018
Date Made Active in Reports: 06/14/2018
Number of Days to Update: 72

Source: Inyo County Environmental Health Services
Telephone: 760-878-0238
Last EDR Contact: 02/13/2020
Next Scheduled EDR Contact: 06/01/2020
Data Release Frequency: Varies

KERN COUNTY:

UST KERN: Underground Storage Tank Sites & Tank Listing Kern County Sites and Tanks Listing.

Date of Government Version: 10/28/2019
Date Data Arrived at EDR: 11/05/2019
Date Made Active in Reports: 01/08/2020
Number of Days to Update: 64

Source: Kern County Environment Health Services Department
Telephone: 661-862-8700
Last EDR Contact: 01/31/2020
Next Scheduled EDR Contact: 05/18/2020
Data Release Frequency: Quarterly

KINGS COUNTY:

GOVERNMENT RECORDS SEARCHED / DATA CURRENCY TRACKING

CUPA KINGS: CUPA Facility List

A listing of sites included in the county's Certified Unified Program Agency database. California's Secretary for Environmental Protection established the unified hazardous materials and hazardous waste regulatory program as required by chapter 6.11 of the California Health and Safety Code. The Unified Program consolidates the administration, permits, inspections, and enforcement activities.

Date of Government Version: 11/25/2019
Date Data Arrived at EDR: 12/05/2019
Date Made Active in Reports: 02/04/2020
Number of Days to Update: 61

Source: Kings County Department of Public Health
Telephone: 559-584-1411
Last EDR Contact: 02/13/2020
Next Scheduled EDR Contact: 06/01/2020
Data Release Frequency: Varies

LAKE COUNTY:

CUPA LAKE: CUPA Facility List

Cupa facility list

Date of Government Version: 01/15/2020
Date Data Arrived at EDR: 01/16/2020
Date Made Active in Reports: 04/01/2020
Number of Days to Update: 76

Source: Lake County Environmental Health
Telephone: 707-263-1164
Last EDR Contact: 01/08/2020
Next Scheduled EDR Contact: 04/27/2020
Data Release Frequency: Varies

LASSEN COUNTY:

CUPA LASSEN: CUPA Facility List

Cupa facility list

Date of Government Version: 01/30/2020
Date Data Arrived at EDR: 01/31/2020
Date Made Active in Reports: 04/09/2020
Number of Days to Update: 69

Source: Lassen County Environmental Health
Telephone: 530-251-8528
Last EDR Contact: 04/09/2020
Next Scheduled EDR Contact: 08/03/2020
Data Release Frequency: Varies

LOS ANGELES COUNTY:

AOCONCERN: Key Areas of Concerns in Los Angeles County

San Gabriel Valley areas where VOC contamination is at or above the MCL as designated by region 9 EPA office. Date of Government Version: 3/30/2009 Exide Site area is a cleanup plan of lead-impacted soil surrounding the former Exide Facility as designated by the DTSC. Date of Government Version: 7/17/2017

Date of Government Version: 03/30/2009
Date Data Arrived at EDR: 03/31/2009
Date Made Active in Reports: 10/23/2009
Number of Days to Update: 206

Source: N/A
Telephone: N/A
Last EDR Contact: 03/12/2020
Next Scheduled EDR Contact: 06/29/2020
Data Release Frequency: No Update Planned

HMS LOS ANGELES: HMS: Street Number List

Industrial Waste and Underground Storage Tank Sites.

Date of Government Version: 01/15/2020
Date Data Arrived at EDR: 01/16/2020
Date Made Active in Reports: 02/07/2020
Number of Days to Update: 22

Source: Department of Public Works
Telephone: 626-458-3517
Last EDR Contact: 03/26/2020
Next Scheduled EDR Contact: 07/20/2020
Data Release Frequency: Semi-Annually

GOVERNMENT RECORDS SEARCHED / DATA CURRENCY TRACKING

LF LOS ANGELES: List of Solid Waste Facilities Solid Waste Facilities in Los Angeles County.

Date of Government Version: 01/13/2020	Source: La County Department of Public Works
Date Data Arrived at EDR: 01/14/2020	Telephone: 818-458-5185
Date Made Active in Reports: 03/24/2020	Last EDR Contact: 01/14/2020
Number of Days to Update: 70	Next Scheduled EDR Contact: 04/27/2020
	Data Release Frequency: Varies

LF LOS ANGELES CITY: City of Los Angeles Landfills Landfills owned and maintained by the City of Los Angeles.

Date of Government Version: 01/01/2019	Source: Engineering & Construction Division
Date Data Arrived at EDR: 01/15/2019	Telephone: 213-473-7869
Date Made Active in Reports: 03/07/2019	Last EDR Contact: 04/02/2020
Number of Days to Update: 51	Next Scheduled EDR Contact: 07/27/2020
	Data Release Frequency: Varies

LOS ANGELES AST: Active & Inactive AST Inventory A listing of active & inactive above ground petroleum storage tank site locations, located in the City of Los Angeles.

Date of Government Version: 06/01/2019	Source: Los Angeles Fire Department
Date Data Arrived at EDR: 06/25/2019	Telephone: 213-978-3800
Date Made Active in Reports: 08/22/2019	Last EDR Contact: 03/27/2020
Number of Days to Update: 58	Next Scheduled EDR Contact: 07/06/2020
	Data Release Frequency: Varies

LOS ANGELES CO LF METHANE: Methane Producing Landfills This data was created on April 30, 2012 to represent known disposal sites in Los Angeles County that may produce and emanate methane gas. The shapefile contains disposal sites within Los Angeles County that once accepted degradable refuse material. Information used to create this data was extracted from a landfill survey performed by County Engineers (Major Waste System Map, 1973) as well as historical records from CalRecycle, Regional Water Quality Control Board, and Los Angeles County Department of Public Health

Date of Government Version: 04/30/2012	Source: Los Angeles County Department of Public Works
Date Data Arrived at EDR: 04/17/2019	Telephone: 626-458-6973
Date Made Active in Reports: 05/29/2019	Last EDR Contact: 01/17/2020
Number of Days to Update: 42	Next Scheduled EDR Contact: 04/27/2020
	Data Release Frequency: No Update Planned

LOS ANGELES HM: Active & Inactive Hazardous Materials Inventory A listing of active & inactive hazardous materials facility locations, located in the City of Los Angeles.

Date of Government Version: 06/01/2019	Source: Los Angeles Fire Department
Date Data Arrived at EDR: 06/25/2019	Telephone: 213-978-3800
Date Made Active in Reports: 08/22/2019	Last EDR Contact: 03/27/2020
Number of Days to Update: 58	Next Scheduled EDR Contact: 07/06/2020
	Data Release Frequency: Varies

LOS ANGELES UST: Active & Inactive UST Inventory A listing of active & inactive underground storage tank site locations and underground storage tank historical sites, located in the City of Los Angeles.

Date of Government Version: 06/01/2019	Source: Los Angeles Fire Department
Date Data Arrived at EDR: 06/25/2019	Telephone: 213-978-3800
Date Made Active in Reports: 08/22/2019	Last EDR Contact: 03/27/2020
Number of Days to Update: 58	Next Scheduled EDR Contact: 07/06/2020
	Data Release Frequency: Varies

GOVERNMENT RECORDS SEARCHED / DATA CURRENCY TRACKING

SITE MIT LOS ANGELES: Site Mitigation List

Industrial sites that have had some sort of spill or complaint.

Date of Government Version: 12/31/2019
Date Data Arrived at EDR: 01/14/2020
Date Made Active in Reports: 03/24/2020
Number of Days to Update: 70

Source: Community Health Services
Telephone: 323-890-7806
Last EDR Contact: 01/14/2020
Next Scheduled EDR Contact: 04/27/2020
Data Release Frequency: Annually

UST EL SEGUNDO: City of El Segundo Underground Storage Tank

Underground storage tank sites located in El Segundo city.

Date of Government Version: 01/21/2017
Date Data Arrived at EDR: 04/19/2017
Date Made Active in Reports: 05/10/2017
Number of Days to Update: 21

Source: City of El Segundo Fire Department
Telephone: 310-524-2236
Last EDR Contact: 04/02/2020
Next Scheduled EDR Contact: 07/27/2020
Data Release Frequency: No Update Planned

UST LONG BEACH: City of Long Beach Underground Storage Tank

Underground storage tank sites located in the city of Long Beach.

Date of Government Version: 04/22/2019
Date Data Arrived at EDR: 04/23/2019
Date Made Active in Reports: 06/27/2019
Number of Days to Update: 65

Source: City of Long Beach Fire Department
Telephone: 562-570-2563
Last EDR Contact: 04/09/2020
Next Scheduled EDR Contact: 08/03/2020
Data Release Frequency: Varies

UST TORRANCE: City of Torrance Underground Storage Tank

Underground storage tank sites located in the city of Torrance.

Date of Government Version: 06/27/2019
Date Data Arrived at EDR: 07/30/2019
Date Made Active in Reports: 10/02/2019
Number of Days to Update: 64

Source: City of Torrance Fire Department
Telephone: 310-618-2973
Last EDR Contact: 04/09/2020
Next Scheduled EDR Contact: 08/03/2020
Data Release Frequency: Semi-Annually

MADERA COUNTY:

CUPA MADERA: CUPA Facility List

A listing of sites included in the county's Certified Unified Program Agency database. California's Secretary for Environmental Protection established the unified hazardous materials and hazardous waste regulatory program as required by chapter 6.11 of the California Health and Safety Code. The Unified Program consolidates the administration, permits, inspections, and enforcement activities.

Date of Government Version: 11/18/2019
Date Data Arrived at EDR: 11/20/2019
Date Made Active in Reports: 01/27/2020
Number of Days to Update: 68

Source: Madera County Environmental Health
Telephone: 559-675-7823
Last EDR Contact: 02/14/2020
Next Scheduled EDR Contact: 06/01/2020
Data Release Frequency: Varies

MARIN COUNTY:

UST MARIN: Underground Storage Tank Sites

Currently permitted USTs in Marin County.

Date of Government Version: 09/26/2018
Date Data Arrived at EDR: 10/04/2018
Date Made Active in Reports: 11/02/2018
Number of Days to Update: 29

Source: Public Works Department Waste Management
Telephone: 415-473-6647
Last EDR Contact: 03/20/2020
Next Scheduled EDR Contact: 07/13/2020
Data Release Frequency: Semi-Annually

MERCED COUNTY:

GOVERNMENT RECORDS SEARCHED / DATA CURRENCY TRACKING

CUPA MERCED: CUPA Facility List CUPA facility list.

Date of Government Version: 11/18/2019
Date Data Arrived at EDR: 11/20/2019
Date Made Active in Reports: 01/03/2020
Number of Days to Update: 44

Source: Merced County Environmental Health
Telephone: 209-381-1094
Last EDR Contact: 02/13/2020
Next Scheduled EDR Contact: 06/01/2020
Data Release Frequency: Varies

MONO COUNTY:

CUPA MONO: CUPA Facility List CUPA Facility List

Date of Government Version: 11/20/2019
Date Data Arrived at EDR: 12/02/2019
Date Made Active in Reports: 02/07/2020
Number of Days to Update: 67

Source: Mono County Health Department
Telephone: 760-932-5580
Last EDR Contact: 02/21/2020
Next Scheduled EDR Contact: 06/08/2020
Data Release Frequency: Varies

MONTEREY COUNTY:

CUPA MONTEREY: CUPA Facility Listing CUPA Program listing from the Environmental Health Division.

Date of Government Version: 11/06/2019
Date Data Arrived at EDR: 11/07/2019
Date Made Active in Reports: 01/08/2020
Number of Days to Update: 62

Source: Monterey County Health Department
Telephone: 831-796-1297
Last EDR Contact: 04/03/2020
Next Scheduled EDR Contact: 07/13/2020
Data Release Frequency: Varies

NAPA COUNTY:

LUST NAPA: Sites With Reported Contamination

A listing of leaking underground storage tank sites located in Napa county.

Date of Government Version: 01/09/2017
Date Data Arrived at EDR: 01/11/2017
Date Made Active in Reports: 03/02/2017
Number of Days to Update: 50

Source: Napa County Department of Environmental Management
Telephone: 707-253-4269
Last EDR Contact: 02/21/2020
Next Scheduled EDR Contact: 06/08/2020
Data Release Frequency: No Update Planned

UST NAPA: Closed and Operating Underground Storage Tank Sites

Underground storage tank sites located in Napa county.

Date of Government Version: 09/05/2019
Date Data Arrived at EDR: 09/09/2019
Date Made Active in Reports: 10/31/2019
Number of Days to Update: 52

Source: Napa County Department of Environmental Management
Telephone: 707-253-4269
Last EDR Contact: 03/05/2020
Next Scheduled EDR Contact: 06/08/2020
Data Release Frequency: No Update Planned

NEVADA COUNTY:

CUPA NEVADA: CUPA Facility List CUPA facility list.

GOVERNMENT RECORDS SEARCHED / DATA CURRENCY TRACKING

Date of Government Version: 10/30/2019
Date Data Arrived at EDR: 10/30/2019
Date Made Active in Reports: 12/11/2019
Number of Days to Update: 42

Source: Community Development Agency
Telephone: 530-265-1467
Last EDR Contact: 01/24/2020
Next Scheduled EDR Contact: 05/11/2020
Data Release Frequency: Varies

ORANGE COUNTY:

IND_SITE ORANGE: List of Industrial Site Cleanups
Petroleum and non-petroleum spills.

Date of Government Version: 10/04/2019
Date Data Arrived at EDR: 12/02/2019
Date Made Active in Reports: 02/04/2020
Number of Days to Update: 64

Source: Health Care Agency
Telephone: 714-834-3446
Last EDR Contact: 02/03/2020
Next Scheduled EDR Contact: 05/18/2020
Data Release Frequency: Annually

LUST ORANGE: List of Underground Storage Tank Cleanups
Orange County Underground Storage Tank Cleanups (LUST).

Date of Government Version: 10/04/2019
Date Data Arrived at EDR: 12/02/2019
Date Made Active in Reports: 02/04/2020
Number of Days to Update: 64

Source: Health Care Agency
Telephone: 714-834-3446
Last EDR Contact: 02/03/2020
Next Scheduled EDR Contact: 05/18/2020
Data Release Frequency: Quarterly

UST ORANGE: List of Underground Storage Tank Facilities
Orange County Underground Storage Tank Facilities (UST).

Date of Government Version: 01/02/2020
Date Data Arrived at EDR: 02/04/2020
Date Made Active in Reports: 04/10/2020
Number of Days to Update: 66

Source: Health Care Agency
Telephone: 714-834-3446
Last EDR Contact: 02/04/2020
Next Scheduled EDR Contact: 05/18/2020
Data Release Frequency: Quarterly

PLACER COUNTY:

MS PLACER: Master List of Facilities
List includes aboveground tanks, underground tanks and cleanup sites.

Date of Government Version: 12/02/2019
Date Data Arrived at EDR: 12/03/2019
Date Made Active in Reports: 02/07/2020
Number of Days to Update: 66

Source: Placer County Health and Human Services
Telephone: 530-745-2363
Last EDR Contact: 02/27/2020
Next Scheduled EDR Contact: 06/15/2020
Data Release Frequency: Semi-Annually

PLUMAS COUNTY:

CUPA PLUMAS: CUPA Facility List
Plumas County CUPA Program facilities.

Date of Government Version: 03/31/2019
Date Data Arrived at EDR: 04/23/2019
Date Made Active in Reports: 06/26/2019
Number of Days to Update: 64

Source: Plumas County Environmental Health
Telephone: 530-283-6355
Last EDR Contact: 04/09/2020
Next Scheduled EDR Contact: 08/03/2020
Data Release Frequency: Varies

RIVERSIDE COUNTY:

GOVERNMENT RECORDS SEARCHED / DATA CURRENCY TRACKING

LUST RIVERSIDE: Listing of Underground Tank Cleanup Sites

Riverside County Underground Storage Tank Cleanup Sites (LUST).

Date of Government Version: 10/17/2019
Date Data Arrived at EDR: 10/22/2019
Date Made Active in Reports: 12/13/2019
Number of Days to Update: 52

Source: Department of Environmental Health
Telephone: 951-358-5055
Last EDR Contact: 02/10/2020
Next Scheduled EDR Contact: 06/29/2020
Data Release Frequency: Quarterly

UST RIVERSIDE: Underground Storage Tank Tank List

Underground storage tank sites located in Riverside county.

Date of Government Version: 10/17/2019
Date Data Arrived at EDR: 10/22/2019
Date Made Active in Reports: 01/03/2020
Number of Days to Update: 73

Source: Department of Environmental Health
Telephone: 951-358-5055
Last EDR Contact: 02/10/2020
Next Scheduled EDR Contact: 06/29/2020
Data Release Frequency: Quarterly

SACRAMENTO COUNTY:

CS SACRAMENTO: Toxic Site Clean-Up List

List of sites where unauthorized releases of potentially hazardous materials have occurred.

Date of Government Version: 11/14/2019
Date Data Arrived at EDR: 12/23/2019
Date Made Active in Reports: 02/20/2020
Number of Days to Update: 59

Source: Sacramento County Environmental Management
Telephone: 916-875-8406
Last EDR Contact: 03/31/2020
Next Scheduled EDR Contact: 07/13/2020
Data Release Frequency: Quarterly

ML SACRAMENTO: Master Hazardous Materials Facility List

Any business that has hazardous materials on site - hazardous material storage sites, underground storage tanks, waste generators.

Date of Government Version: 11/14/2019
Date Data Arrived at EDR: 12/23/2019
Date Made Active in Reports: 02/21/2020
Number of Days to Update: 60

Source: Sacramento County Environmental Management
Telephone: 916-875-8406
Last EDR Contact: 03/31/2020
Next Scheduled EDR Contact: 07/13/2020
Data Release Frequency: Quarterly

SAN BENITO COUNTY:

CUPA SAN BENITO: CUPA Facility List

Cupa facility list

Date of Government Version: 11/14/2019
Date Data Arrived at EDR: 11/15/2019
Date Made Active in Reports: 01/23/2020
Number of Days to Update: 69

Source: San Benito County Environmental Health
Telephone: N/A
Last EDR Contact: 01/31/2020
Next Scheduled EDR Contact: 05/18/2020
Data Release Frequency: Varies

SAN BERNARDINO COUNTY:

PERMITS SAN BERNARDINO: Hazardous Material Permits

This listing includes underground storage tanks, medical waste handlers/generators, hazardous materials handlers, hazardous waste generators, and waste oil generators/handlers.

GOVERNMENT RECORDS SEARCHED / DATA CURRENCY TRACKING

Date of Government Version: 11/26/2019
Date Data Arrived at EDR: 11/27/2019
Date Made Active in Reports: 02/04/2020
Number of Days to Update: 69

Source: San Bernardino County Fire Department Hazardous Materials Division
Telephone: 909-387-3041
Last EDR Contact: 02/03/2020
Next Scheduled EDR Contact: 05/18/2020
Data Release Frequency: Quarterly

SAN DIEGO COUNTY:

HMMD SAN DIEGO: Hazardous Materials Management Division Database

The database includes: HE58 - This report contains the business name, site address, business phone number, establishment 'H' permit number, type of permit, and the business status. HE17 - In addition to providing the same information provided in the HE58 listing, HE17 provides inspection dates, violations received by the establishment, hazardous waste generated, the quantity, method of storage, treatment/disposal of waste and the hauler, and information on underground storage tanks. Unauthorized Release List - Includes a summary of environmental contamination cases in San Diego County (underground tank cases, non-tank cases, groundwater contamination, and soil contamination are included.)

Date of Government Version: 12/03/2019
Date Data Arrived at EDR: 12/04/2019
Date Made Active in Reports: 02/04/2020
Number of Days to Update: 62

Source: Hazardous Materials Management Division
Telephone: 619-338-2268
Last EDR Contact: 03/03/2020
Next Scheduled EDR Contact: 06/15/2020
Data Release Frequency: Quarterly

LF SAN DIEGO: Solid Waste Facilities

San Diego County Solid Waste Facilities.

Date of Government Version: 04/18/2018
Date Data Arrived at EDR: 04/24/2018
Date Made Active in Reports: 06/19/2018
Number of Days to Update: 56

Source: Department of Health Services
Telephone: 619-338-2209
Last EDR Contact: 04/09/2020
Next Scheduled EDR Contact: 08/03/2020
Data Release Frequency: Varies

SAN DIEGO CO LOP: Local Oversight Program Listing

A listing of all LOP release sites that are or were under the County of San Diego's jurisdiction. Included are closed or transferred cases, open cases, and cases that did not have a case type indicated. The cases without a case type are mostly complaints; however, some of them could be LOP cases.

Date of Government Version: 12/26/2019
Date Data Arrived at EDR: 01/22/2020
Date Made Active in Reports: 04/01/2020
Number of Days to Update: 70

Source: Department of Environmental Health
Telephone: 858-505-6874
Last EDR Contact: 04/09/2020
Next Scheduled EDR Contact: 08/03/2020
Data Release Frequency: Varies

SAN DIEGO CO SAM: Environmental Case Listing

The listing contains all underground tank release cases and projects pertaining to properties contaminated with hazardous substances that are actively under review by the Site Assessment and Mitigation Program.

Date of Government Version: 03/23/2010
Date Data Arrived at EDR: 06/15/2010
Date Made Active in Reports: 07/09/2010
Number of Days to Update: 24

Source: San Diego County Department of Environmental Health
Telephone: 619-338-2371
Last EDR Contact: 02/27/2020
Next Scheduled EDR Contact: 06/15/2020
Data Release Frequency: No Update Planned

SAN FRANCISCO COUNTY:

LUST SAN FRANCISCO: Local Oversight Facilities

A listing of leaking underground storage tank sites located in San Francisco county.

GOVERNMENT RECORDS SEARCHED / DATA CURRENCY TRACKING

Date of Government Version: 09/19/2008
Date Data Arrived at EDR: 09/19/2008
Date Made Active in Reports: 09/29/2008
Number of Days to Update: 10

Source: Department Of Public Health San Francisco County
Telephone: 415-252-3920
Last EDR Contact: 01/31/2020
Next Scheduled EDR Contact: 05/18/2020
Data Release Frequency: No Update Planned

UST SAN FRANCISCO: Underground Storage Tank Information
Underground storage tank sites located in San Francisco county.

Date of Government Version: 01/08/2020
Date Data Arrived at EDR: 01/09/2020
Date Made Active in Reports: 03/06/2020
Number of Days to Update: 57

Source: Department of Public Health
Telephone: 415-252-3920
Last EDR Contact: 01/07/2020
Next Scheduled EDR Contact: 05/18/2020
Data Release Frequency: Quarterly

SAN JOAQUIN COUNTY:

UST SAN JOAQUIN: San Joaquin Co. UST
A listing of underground storage tank locations in San Joaquin county.

Date of Government Version: 06/22/2018
Date Data Arrived at EDR: 06/26/2018
Date Made Active in Reports: 07/11/2018
Number of Days to Update: 15

Source: Environmental Health Department
Telephone: N/A
Last EDR Contact: 03/12/2020
Next Scheduled EDR Contact: 06/29/2020
Data Release Frequency: Semi-Annually

SAN LUIS OBISPO COUNTY:

CUPA SAN LUIS OBISPO: CUPA Facility List
Cupa Facility List.

Date of Government Version: 12/12/2019
Date Data Arrived at EDR: 12/13/2019
Date Made Active in Reports: 02/20/2020
Number of Days to Update: 69

Source: San Luis Obispo County Public Health Department
Telephone: 805-781-5596
Last EDR Contact: 02/14/2020
Next Scheduled EDR Contact: 06/01/2020
Data Release Frequency: Varies

SAN MATEO COUNTY:

BI SAN MATEO: Business Inventory
List includes Hazardous Materials Business Plan, hazardous waste generators, and underground storage tanks.

Date of Government Version: 09/03/2019
Date Data Arrived at EDR: 09/09/2019
Date Made Active in Reports: 11/05/2019
Number of Days to Update: 57

Source: San Mateo County Environmental Health Services Division
Telephone: 650-363-1921
Last EDR Contact: 02/20/2020
Next Scheduled EDR Contact: 06/22/2020
Data Release Frequency: Annually

LUST SAN MATEO: Fuel Leak List
A listing of leaking underground storage tank sites located in San Mateo county.

Date of Government Version: 03/29/2019
Date Data Arrived at EDR: 03/29/2019
Date Made Active in Reports: 05/29/2019
Number of Days to Update: 61

Source: San Mateo County Environmental Health Services Division
Telephone: 650-363-1921
Last EDR Contact: 03/05/2020
Next Scheduled EDR Contact: 06/22/2020
Data Release Frequency: Semi-Annually

SANTA BARBARA COUNTY:

GOVERNMENT RECORDS SEARCHED / DATA CURRENCY TRACKING

CUPA SANTA BARBARA: CUPA Facility Listing

CUPA Program Listing from the Environmental Health Services division.

Date of Government Version: 09/08/2011

Date Data Arrived at EDR: 09/09/2011

Date Made Active in Reports: 10/07/2011

Number of Days to Update: 28

Source: Santa Barbara County Public Health Department

Telephone: 805-686-8167

Last EDR Contact: 02/14/2020

Next Scheduled EDR Contact: 06/01/2020

Data Release Frequency: No Update Planned

SANTA CLARA COUNTY:

CUPA SANTA CLARA: Cupa Facility List

Cupa facility list

Date of Government Version: 11/18/2019

Date Data Arrived at EDR: 11/19/2019

Date Made Active in Reports: 01/23/2020

Number of Days to Update: 65

Source: Department of Environmental Health

Telephone: 408-918-1973

Last EDR Contact: 02/14/2020

Next Scheduled EDR Contact: 06/01/2020

Data Release Frequency: Varies

HIST LUST SANTA CLARA: HIST LUST - Fuel Leak Site Activity Report

A listing of open and closed leaking underground storage tanks. This listing is no longer updated by the county.

Leaking underground storage tanks are now handled by the Department of Environmental Health.

Date of Government Version: 03/29/2005

Date Data Arrived at EDR: 03/30/2005

Date Made Active in Reports: 04/21/2005

Number of Days to Update: 22

Source: Santa Clara Valley Water District

Telephone: 408-265-2600

Last EDR Contact: 03/23/2009

Next Scheduled EDR Contact: 06/22/2009

Data Release Frequency: No Update Planned

LUST SANTA CLARA: LOP Listing

A listing of leaking underground storage tanks located in Santa Clara county.

Date of Government Version: 03/03/2014

Date Data Arrived at EDR: 03/05/2014

Date Made Active in Reports: 03/18/2014

Number of Days to Update: 13

Source: Department of Environmental Health

Telephone: 408-918-3417

Last EDR Contact: 02/21/2020

Next Scheduled EDR Contact: 06/08/2020

Data Release Frequency: No Update Planned

SAN JOSE HAZMAT: Hazardous Material Facilities

Hazardous material facilities, including underground storage tank sites.

Date of Government Version: 10/30/2019

Date Data Arrived at EDR: 11/01/2019

Date Made Active in Reports: 01/08/2020

Number of Days to Update: 68

Source: City of San Jose Fire Department

Telephone: 408-535-7694

Last EDR Contact: 02/13/2020

Next Scheduled EDR Contact: 05/18/2020

Data Release Frequency: Annually

SANTA CRUZ COUNTY:

CUPA SANTA CRUZ: CUPA Facility List

CUPA facility listing.

Date of Government Version: 01/21/2017

Date Data Arrived at EDR: 02/22/2017

Date Made Active in Reports: 05/23/2017

Number of Days to Update: 90

Source: Santa Cruz County Environmental Health

Telephone: 831-464-2761

Last EDR Contact: 02/14/2020

Next Scheduled EDR Contact: 06/01/2020

Data Release Frequency: Varies

SHASTA COUNTY:

GOVERNMENT RECORDS SEARCHED / DATA CURRENCY TRACKING

CUPA SHASTA: CUPA Facility List Cupa Facility List.

Date of Government Version: 06/15/2017
Date Data Arrived at EDR: 06/19/2017
Date Made Active in Reports: 08/09/2017
Number of Days to Update: 51

Source: Shasta County Department of Resource Management
Telephone: 530-225-5789
Last EDR Contact: 02/14/2020
Next Scheduled EDR Contact: 06/01/2020
Data Release Frequency: Varies

SOLANO COUNTY:

LUST SOLANO: Leaking Underground Storage Tanks

A listing of leaking underground storage tank sites located in Solano county.

Date of Government Version: 06/04/2019
Date Data Arrived at EDR: 06/06/2019
Date Made Active in Reports: 08/13/2019
Number of Days to Update: 68

Source: Solano County Department of Environmental Management
Telephone: 707-784-6770
Last EDR Contact: 02/27/2020
Next Scheduled EDR Contact: 06/15/2020
Data Release Frequency: Quarterly

UST SOLANO: Underground Storage Tanks

Underground storage tank sites located in Solano county.

Date of Government Version: 12/09/2019
Date Data Arrived at EDR: 12/11/2019
Date Made Active in Reports: 02/21/2020
Number of Days to Update: 72

Source: Solano County Department of Environmental Management
Telephone: 707-784-6770
Last EDR Contact: 02/27/2020
Next Scheduled EDR Contact: 06/15/2020
Data Release Frequency: Quarterly

SONOMA COUNTY:

CUPA SONOMA: Cupa Facility List Cupa Facility list

Date of Government Version: 02/25/2020
Date Data Arrived at EDR: 02/26/2020
Date Made Active in Reports: 03/11/2020
Number of Days to Update: 14

Source: County of Sonoma Fire & Emergency Services Department
Telephone: 707-565-1174
Last EDR Contact: 03/18/2020
Next Scheduled EDR Contact: 07/06/2020
Data Release Frequency: Varies

LUST SONOMA: Leaking Underground Storage Tank Sites

A listing of leaking underground storage tank sites located in Sonoma county.

Date of Government Version: 01/02/2020
Date Data Arrived at EDR: 01/03/2020
Date Made Active in Reports: 03/05/2020
Number of Days to Update: 62

Source: Department of Health Services
Telephone: 707-565-6565
Last EDR Contact: 04/06/2020
Next Scheduled EDR Contact: 07/06/2020
Data Release Frequency: Quarterly

STANISLAUS COUNTY:

CUPA STANISLAUS: CUPA Facility List Cupa facility list

Date of Government Version: 11/04/2019
Date Data Arrived at EDR: 11/07/2019
Date Made Active in Reports: 01/08/2020
Number of Days to Update: 62

Source: Stanislaus County Department of Environmental Protection
Telephone: 209-525-6751
Last EDR Contact: 04/02/2020
Next Scheduled EDR Contact: 07/27/2020
Data Release Frequency: Varies

SUTTER COUNTY:

GOVERNMENT RECORDS SEARCHED / DATA CURRENCY TRACKING

UST SUTTER: Underground Storage Tanks

Underground storage tank sites located in Sutter county.

Date of Government Version: 12/02/2019
Date Data Arrived at EDR: 12/03/2019
Date Made Active in Reports: 02/07/2020
Number of Days to Update: 66

Source: Sutter County Environmental Health Services
Telephone: 530-822-7500
Last EDR Contact: 02/27/2020
Next Scheduled EDR Contact: 06/15/2020
Data Release Frequency: Semi-Annually

TEHAMA COUNTY:

CUPA TEHAMA: CUPA Facility List

Cupa facilities

Date of Government Version: 05/20/2019
Date Data Arrived at EDR: 05/21/2019
Date Made Active in Reports: 07/18/2019
Number of Days to Update: 58

Source: Tehama County Department of Environmental Health
Telephone: 530-527-8020
Last EDR Contact: 03/17/2020
Next Scheduled EDR Contact: 05/18/2020
Data Release Frequency: Varies

TRINITY COUNTY:

CUPA TRINITY: CUPA Facility List

Cupa facility list

Date of Government Version: 01/21/2020
Date Data Arrived at EDR: 01/23/2020
Date Made Active in Reports: 03/30/2020
Number of Days to Update: 67

Source: Department of Toxic Substances Control
Telephone: 760-352-0381
Last EDR Contact: 04/09/2020
Next Scheduled EDR Contact: 08/03/2020
Data Release Frequency: Varies

TULARE COUNTY:

CUPA TULARE: CUPA Facility List

Cupa program facilities

Date of Government Version: 11/25/2019
Date Data Arrived at EDR: 11/27/2019
Date Made Active in Reports: 02/04/2020
Number of Days to Update: 69

Source: Tulare County Environmental Health Services Division
Telephone: 559-624-7400
Last EDR Contact: 02/03/2020
Next Scheduled EDR Contact: 05/18/2020
Data Release Frequency: Varies

TUOLUMNE COUNTY:

CUPA TUOLUMNE: CUPA Facility List

Cupa facility list

Date of Government Version: 04/23/2018
Date Data Arrived at EDR: 04/25/2018
Date Made Active in Reports: 06/25/2018
Number of Days to Update: 61

Source: Division of Environmental Health
Telephone: 209-533-5633
Last EDR Contact: 04/09/2020
Next Scheduled EDR Contact: 08/03/2020
Data Release Frequency: Varies

VENTURA COUNTY:

GOVERNMENT RECORDS SEARCHED / DATA CURRENCY TRACKING

BWT VENTURA: Business Plan, Hazardous Waste Producers, and Operating Underground Tanks

The BWT list indicates by site address whether the Environmental Health Division has Business Plan (B), Waste Producer (W), and/or Underground Tank (T) information.

Date of Government Version: 12/26/2019	Source: Ventura County Environmental Health Division
Date Data Arrived at EDR: 01/24/2020	Telephone: 805-654-2813
Date Made Active in Reports: 04/01/2020	Last EDR Contact: 01/21/2020
Number of Days to Update: 68	Next Scheduled EDR Contact: 05/04/2020
	Data Release Frequency: Quarterly

LF VENTURA: Inventory of Illegal Abandoned and Inactive Sites

Ventura County Inventory of Closed, Illegal Abandoned, and Inactive Sites.

Date of Government Version: 12/01/2011	Source: Environmental Health Division
Date Data Arrived at EDR: 12/01/2011	Telephone: 805-654-2813
Date Made Active in Reports: 01/19/2012	Last EDR Contact: 03/20/2020
Number of Days to Update: 49	Next Scheduled EDR Contact: 07/13/2020
	Data Release Frequency: No Update Planned

LUST VENTURA: Listing of Underground Tank Cleanup Sites

Ventura County Underground Storage Tank Cleanup Sites (LUST).

Date of Government Version: 05/29/2008	Source: Environmental Health Division
Date Data Arrived at EDR: 06/24/2008	Telephone: 805-654-2813
Date Made Active in Reports: 07/31/2008	Last EDR Contact: 02/07/2020
Number of Days to Update: 37	Next Scheduled EDR Contact: 05/25/2020
	Data Release Frequency: No Update Planned

MED WASTE VENTURA: Medical Waste Program List

To protect public health and safety and the environment from potential exposure to disease causing agents, the Environmental Health Division Medical Waste Program regulates the generation, handling, storage, treatment and disposal of medical waste throughout the County.

Date of Government Version: 12/26/2019	Source: Ventura County Resource Management Agency
Date Data Arrived at EDR: 01/24/2020	Telephone: 805-654-2813
Date Made Active in Reports: 04/01/2020	Last EDR Contact: 01/21/2020
Number of Days to Update: 68	Next Scheduled EDR Contact: 05/04/2020
	Data Release Frequency: Quarterly

UST VENTURA: Underground Tank Closed Sites List

Ventura County Operating Underground Storage Tank Sites (UST)/Underground Tank Closed Sites List.

Date of Government Version: 11/26/2019	Source: Environmental Health Division
Date Data Arrived at EDR: 12/10/2019	Telephone: 805-654-2813
Date Made Active in Reports: 02/21/2020	Last EDR Contact: 03/10/2020
Number of Days to Update: 73	Next Scheduled EDR Contact: 06/22/2020
	Data Release Frequency: Quarterly

YOLO COUNTY:

UST YOLO: Underground Storage Tank Comprehensive Facility Report

Underground storage tank sites located in Yolo county.

Date of Government Version: 12/12/2019	Source: Yolo County Department of Health
Date Data Arrived at EDR: 01/15/2020	Telephone: 530-666-8646
Date Made Active in Reports: 03/25/2020	Last EDR Contact: 03/20/2020
Number of Days to Update: 70	Next Scheduled EDR Contact: 07/13/2020
	Data Release Frequency: Annually

YUBA COUNTY:

GOVERNMENT RECORDS SEARCHED / DATA CURRENCY TRACKING

CUPA YUBA: CUPA Facility List

CUPA facility listing for Yuba County.

Date of Government Version: 11/04/2019

Date Data Arrived at EDR: 11/06/2019

Date Made Active in Reports: 01/08/2020

Number of Days to Update: 63

Source: Yuba County Environmental Health Department

Telephone: 530-749-7523

Last EDR Contact: 02/07/2020

Next Scheduled EDR Contact: 05/25/2020

Data Release Frequency: Varies

OTHER DATABASE(S)

Depending on the geographic area covered by this report, the data provided in these specialty databases may or may not be complete. For example, the existence of wetlands information data in a specific report does not mean that all wetlands in the area covered by the report are included. Moreover, the absence of any reported wetlands information does not necessarily mean that wetlands do not exist in the area covered by the report.

CT MANIFEST: Hazardous Waste Manifest Data

Facility and manifest data. Manifest is a document that lists and tracks hazardous waste from the generator through transporters to a tsd facility.

Date of Government Version: 01/30/2020

Date Data Arrived at EDR: 01/30/2020

Date Made Active in Reports: 03/09/2020

Number of Days to Update: 39

Source: Department of Energy & Environmental Protection

Telephone: 860-424-3375

Last EDR Contact: 01/30/2020

Next Scheduled EDR Contact: 05/25/2020

Data Release Frequency: No Update Planned

NJ MANIFEST: Manifest Information

Hazardous waste manifest information.

Date of Government Version: 12/31/2018

Date Data Arrived at EDR: 04/10/2019

Date Made Active in Reports: 05/16/2019

Number of Days to Update: 36

Source: Department of Environmental Protection

Telephone: N/A

Last EDR Contact: 04/10/2020

Next Scheduled EDR Contact: 07/20/2020

Data Release Frequency: Annually

NY MANIFEST: Facility and Manifest Data

Manifest is a document that lists and tracks hazardous waste from the generator through transporters to a TSD facility.

Date of Government Version: 01/01/2019

Date Data Arrived at EDR: 05/01/2019

Date Made Active in Reports: 06/21/2019

Number of Days to Update: 51

Source: Department of Environmental Conservation

Telephone: 518-402-8651

Last EDR Contact: 01/31/2020

Next Scheduled EDR Contact: 05/11/2020

Data Release Frequency: Quarterly

PA MANIFEST: Manifest Information

Hazardous waste manifest information.

Date of Government Version: 06/30/2018

Date Data Arrived at EDR: 07/19/2019

Date Made Active in Reports: 09/10/2019

Number of Days to Update: 53

Source: Department of Environmental Protection

Telephone: 717-783-8990

Last EDR Contact: 04/02/2020

Next Scheduled EDR Contact: 07/27/2020

Data Release Frequency: Annually

RI MANIFEST: Manifest information

Hazardous waste manifest information

Date of Government Version: 12/31/2018

Date Data Arrived at EDR: 10/02/2019

Date Made Active in Reports: 12/10/2019

Number of Days to Update: 69

Source: Department of Environmental Management

Telephone: 401-222-2797

Last EDR Contact: 02/18/2020

Next Scheduled EDR Contact: 06/01/2020

Data Release Frequency: Annually

GOVERNMENT RECORDS SEARCHED / DATA CURRENCY TRACKING

WI MANIFEST: Manifest Information

Hazardous waste manifest information.

Date of Government Version: 05/31/2018

Date Data Arrived at EDR: 06/19/2019

Date Made Active in Reports: 09/03/2019

Number of Days to Update: 76

Source: Department of Natural Resources

Telephone: N/A

Last EDR Contact: 03/09/2020

Next Scheduled EDR Contact: 06/22/2020

Data Release Frequency: Annually

Oil/Gas Pipelines

Source: Endeavor Business Media

Petroleum Bundle (Crude Oil, Refined Products, Petrochemicals, Gas Liquids (LPG/NGL), and Specialty Gases (Miscellaneous)) N = Natural Gas Bundle (Natural Gas, Gas Liquids (LPG/NGL), and Specialty Gases (Miscellaneous)). This map includes information copyrighted by Endeavor Business Media. This information is provided on a best effort basis and Endeavor Business Media does not guarantee its accuracy nor warrant its fitness for any particular purpose. Such information has been reprinted with the permission of Endeavor Business Media.

Electric Power Transmission Line Data

Source: Endeavor Business Media

This map includes information copyrighted by Endeavor Business Media. This information is provided on a best effort basis and Endeavor Business Media does not guarantee its accuracy nor warrant its fitness for any particular purpose. Such information has been reprinted with the permission of Endeavor Business Media.

Sensitive Receptors: There are individuals deemed sensitive receptors due to their fragile immune systems and special sensitivity to environmental discharges. These sensitive receptors typically include the elderly, the sick, and children. While the location of all sensitive receptors cannot be determined, EDR indicates those buildings and facilities - schools, daycares, hospitals, medical centers, and nursing homes - where individuals who are sensitive receptors are likely to be located.

AHA Hospitals:

Source: American Hospital Association, Inc.

Telephone: 312-280-5991

The database includes a listing of hospitals based on the American Hospital Association's annual survey of hospitals.

Medical Centers: Provider of Services Listing

Source: Centers for Medicare & Medicaid Services

Telephone: 410-786-3000

A listing of hospitals with Medicare provider number, produced by Centers of Medicare & Medicaid Services, a federal agency within the U.S. Department of Health and Human Services.

Nursing Homes

Source: National Institutes of Health

Telephone: 301-594-6248

Information on Medicare and Medicaid certified nursing homes in the United States.

Public Schools

Source: National Center for Education Statistics

Telephone: 202-502-7300

The National Center for Education Statistics' primary database on elementary and secondary public education in the United States. It is a comprehensive, annual, national statistical database of all public elementary and secondary schools and school districts, which contains data that are comparable across all states.

Private Schools

Source: National Center for Education Statistics

Telephone: 202-502-7300

The National Center for Education Statistics' primary database on private school locations in the United States.

Daycare Centers: Licensed Facilities

Source: Department of Social Services

Telephone: 916-657-4041

Flood Zone Data: This data was obtained from the Federal Emergency Management Agency (FEMA). It depicts 100-year and 500-year flood zones as defined by FEMA. It includes the National Flood Hazard Layer (NFHL) which incorporates Flood Insurance Rate Map (FIRM) data and Q3 data from FEMA in areas not covered by NFHL.

Source: FEMA

Telephone: 877-336-2627

Date of Government Version: 2003, 2015

GOVERNMENT RECORDS SEARCHED / DATA CURRENCY TRACKING

NWI: National Wetlands Inventory. This data, available in select counties across the country, was obtained by EDR in 2002, 2005 and 2010 from the U.S. Fish and Wildlife Service.

State Wetlands Data: Wetland Inventory
Source: Department of Fish and Wildlife
Telephone: 916-445-0411

Current USGS 7.5 Minute Topographic Map
Source: U.S. Geological Survey

STREET AND ADDRESS INFORMATION

© 2015 TomTom North America, Inc. All rights reserved. This material is proprietary and the subject of copyright protection and other intellectual property rights owned by or licensed to Tele Atlas North America, Inc. The use of this material is subject to the terms of a license agreement. You will be held liable for any unauthorized copying or disclosure of this material.

GEOCHECK[®] - PHYSICAL SETTING SOURCE ADDENDUM

TARGET PROPERTY ADDRESS

SOUTH MAIN STREET
353, 363 & 393 EAST MAIN STREET
ORANGE, CA 92868

TARGET PROPERTY COORDINATES

Latitude (North):	33.782631 - 33° 46' 57.47"
Longitude (West):	117.866951 - 117° 52' 1.02"
Universal Transverse Mercator:	Zone 11
UTM X (Meters):	419732.6
UTM Y (Meters):	3738199.0
Elevation:	159 ft. above sea level

USGS TOPOGRAPHIC MAP

Target Property Map:	5641308 ORANGE, CA
Version Date:	2012
Northwest Map:	5641294 ANAHEIM, CA
Version Date:	2012

EDR's GeoCheck Physical Setting Source Addendum is provided to assist the environmental professional in forming an opinion about the impact of potential contaminant migration.

Assessment of the impact of contaminant migration generally has two principle investigative components:

1. Groundwater flow direction, and
2. Groundwater flow velocity.

Groundwater flow direction may be impacted by surface topography, hydrology, hydrogeology, characteristics of the soil, and nearby wells. Groundwater flow velocity is generally impacted by the nature of the geologic strata.

GEOCHECK® - PHYSICAL SETTING SOURCE SUMMARY

GROUNDWATER FLOW DIRECTION INFORMATION

Groundwater flow direction for a particular site is best determined by a qualified environmental professional using site-specific well data. If such data is not reasonably ascertainable, it may be necessary to rely on other sources of information, such as surface topographic information, hydrologic information, hydrogeologic data collected on nearby properties, and regional groundwater flow information (from deep aquifers).

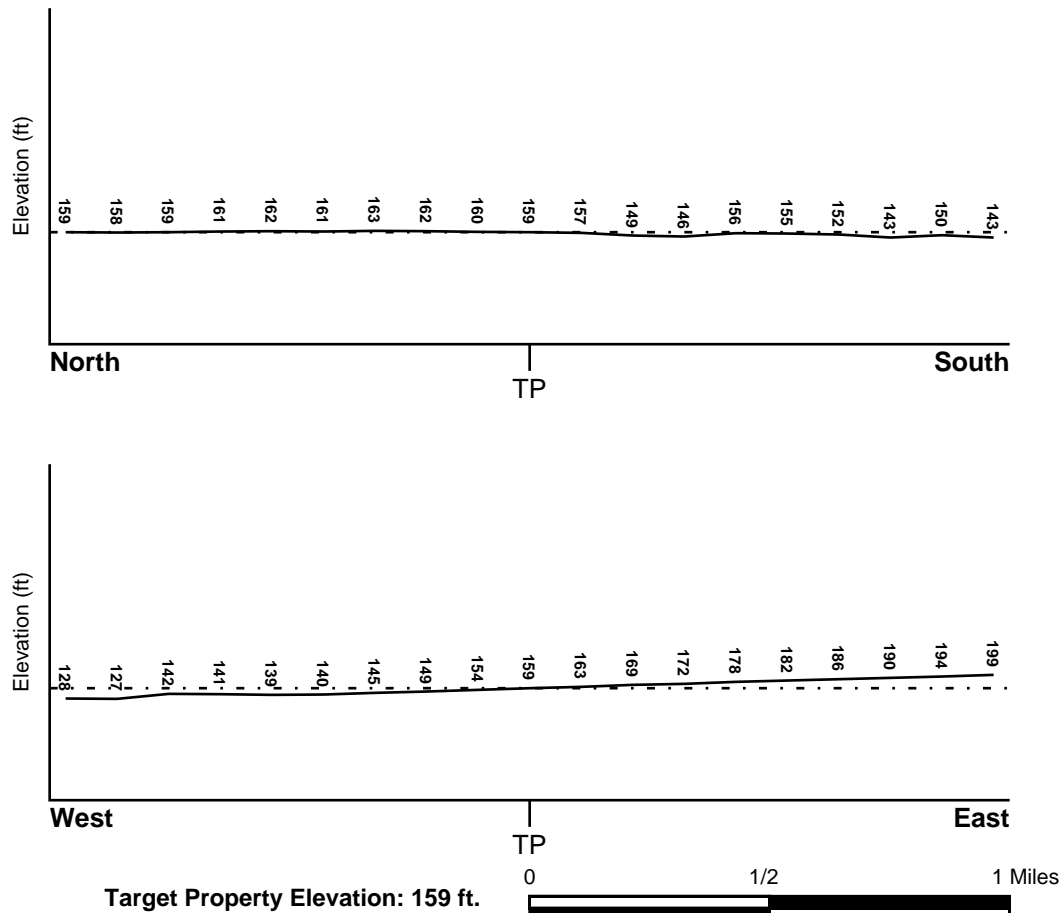
TOPOGRAPHIC INFORMATION

Surface topography may be indicative of the direction of surficial groundwater flow. This information can be used to assist the environmental professional in forming an opinion about the impact of nearby contaminated properties or, should contamination exist on the target property, what downgradient sites might be impacted.

TARGET PROPERTY TOPOGRAPHY

General Topographic Gradient: General SW

SURROUNDING TOPOGRAPHY: ELEVATION PROFILES



Source: Topography has been determined from the USGS 7.5' Digital Elevation Model and should be evaluated on a relative (not an absolute) basis. Relative elevation information between sites of close proximity should be field verified.

GEOCHECK® - PHYSICAL SETTING SOURCE SUMMARY

HYDROLOGIC INFORMATION

Surface water can act as a hydrologic barrier to groundwater flow. Such hydrologic information can be used to assist the environmental professional in forming an opinion about the impact of nearby contaminated properties or, should contamination exist on the target property, what downgradient sites might be impacted.

Refer to the Physical Setting Source Map following this summary for hydrologic information (major waterways and bodies of water).

FEMA FLOOD ZONE

<u>Flood Plain Panel at Target Property</u>	<u>FEMA Source Type</u>
06059C0161J	FEMA FIRM Flood data
<u>Additional Panels in search area:</u>	<u>FEMA Source Type</u>
06059C0142J	FEMA FIRM Flood data
06059C0144J	FEMA FIRM Flood data
06059C0163J	FEMA FIRM Flood data

NATIONAL WETLAND INVENTORY

<u>NWI Quad at Target Property</u>	<u>NWI Electronic Data Coverage</u>
ORANGE	YES - refer to the Overview Map and Detail Map

HYDROGEOLOGIC INFORMATION

Hydrogeologic information obtained by installation of wells on a specific site can often be an indicator of groundwater flow direction in the immediate area. Such hydrogeologic information can be used to assist the environmental professional in forming an opinion about the impact of nearby contaminated properties or, should contamination exist on the target property, what downgradient sites might be impacted.

Site-Specific Hydrogeological Data:*

Search Radius:	1.25 miles
Status:	Not found

AQUIFLOW®

Search Radius: 1.000 Mile.

EDR has developed the AQUIFLOW Information System to provide data on the general direction of groundwater flow at specific points. EDR has reviewed reports submitted by environmental professionals to regulatory authorities at select sites and has extracted the date of the report, groundwater flow direction as determined hydrogeologically, and the depth to water table.

<u>MAP ID</u>	<u>LOCATION FROM TP</u>	<u>GENERAL DIRECTION GROUNDWATER FLOW</u>
1	1/8 - 1/4 Mile North	SW
6	1/2 - 1 Mile WNW	Not Reported
15	1/2 - 1 Mile NE	S
1G	1/2 - 1 Mile NE	S
2G	1/2 - 1 Mile WNW	Not Reported
3G	1/8 - 1/4 Mile North	SW

For additional site information, refer to Physical Setting Source Map Findings.

GEOCHECK® - PHYSICAL SETTING SOURCE SUMMARY

GROUNDWATER FLOW VELOCITY INFORMATION

Groundwater flow velocity information for a particular site is best determined by a qualified environmental professional using site specific geologic and soil strata data. If such data are not reasonably ascertainable, it may be necessary to rely on other sources of information, including geologic age identification, rock stratigraphic unit and soil characteristics data collected on nearby properties and regional soil information. In general, contaminant plumes move more quickly through sandy-gravelly types of soils than silty-clayey types of soils.

GEOLOGIC INFORMATION IN GENERAL AREA OF TARGET PROPERTY

Geologic information can be used by the environmental professional in forming an opinion about the relative speed at which contaminant migration may be occurring.

ROCK STRATIGRAPHIC UNIT

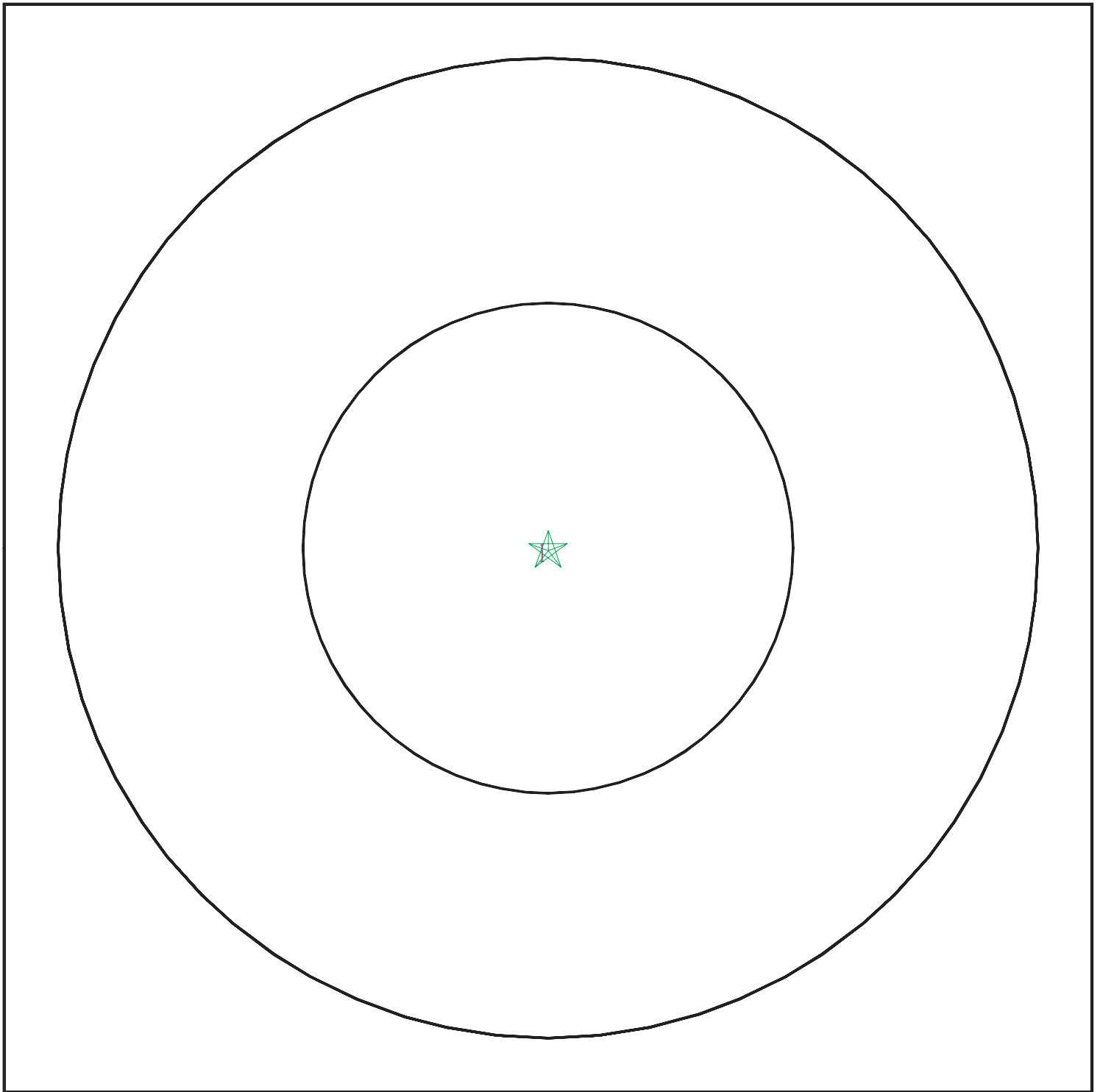
Era:	Cenozoic
System:	Quaternary
Series:	Quaternary
Code:	Q (decoded above as Era, System & Series)

GEOLOGIC AGE IDENTIFICATION

Category: Stratified Sequence

Geologic Age and Rock Stratigraphic Unit Source: P.G. Schruben, R.E. Arndt and W.J. Bawiec, Geology of the Conterminous U.S. at 1:2,500,000 Scale - a digital representation of the 1974 P.B. King and H.M. Beikman Map, USGS Digital Data Series DDS - 11 (1994).

SSURGO SOIL MAP - 6038957.2s



- ★ Target Property
- ∨ SSURGO Soil
- ∨ Water



SITE NAME: South Main Street
ADDRESS: 353, 363 & 393 East Main Street
ORANGE CA 92868
LAT/LONG: 33.782631 / 117.866951

CLIENT: Partner Engineering and Science, Inc.
CONTACT: Alex Flores
INQUIRY #: 6038957.2s
DATE: April 13, 2020 3:54 pm

GEOCHECK® - PHYSICAL SETTING SOURCE SUMMARY

DOMINANT SOIL COMPOSITION IN GENERAL AREA OF TARGET PROPERTY

The U.S. Department of Agriculture's (USDA) Soil Conservation Service (SCS) leads the National Cooperative Soil Survey (NCSS) and is responsible for collecting, storing, maintaining and distributing soil survey information for privately owned lands in the United States. A soil map in a soil survey is a representation of soil patterns in a landscape. The following information is based on Soil Conservation Service SSURGO data.

Soil Map ID: 1

Soil Component Name: SAN EMIGDIO

Soil Surface Texture: fine sandy loam

Hydrologic Group: Class B - Moderate infiltration rates. Deep and moderately deep, moderately well and well drained soils with moderately coarse textures.

Soil Drainage Class: Well drained

Hydric Status: Not hydric

Corrosion Potential - Uncoated Steel: High

Depth to Bedrock Min: > 0 inches

Depth to Watertable Min: > 0 inches

Soil Layer Information							
Layer	Boundary		Soil Texture Class	Classification		Saturated hydraulic conductivity micro m/sec	Soil Reaction (pH)
	Upper	Lower		AASHTO Group	Unified Soil		
1	0 inches	7 inches	fine sandy loam	Not reported	Not reported	Max: 42 Min: 14	Max: 8.4 Min: 7.9
2	7 inches	61 inches	stratified gravelly loamy coarse sand to very fine sandy loam	Not reported	Not reported	Max: 42 Min: 14	Max: 8.4 Min: 7.9

LOCAL / REGIONAL WATER AGENCY RECORDS

EDR Local/Regional Water Agency records provide water well information to assist the environmental professional in assessing sources that may impact ground water flow direction, and in forming an opinion about the impact of contaminant migration on nearby drinking water wells.

GEOCHECK® - PHYSICAL SETTING SOURCE SUMMARY

WELL SEARCH DISTANCE INFORMATION

<u>DATABASE</u>	<u>SEARCH DISTANCE (miles)</u>
Federal USGS	1.000
Federal FRDS PWS	Nearest PWS within 1 mile
State Database	1.000

FEDERAL USGS WELL INFORMATION

<u>MAP ID</u>	<u>WELL ID</u>	<u>LOCATION FROM TP</u>
A3	USGS40000138160	1/2 - 1 Mile ENE
A4	USGS40000154213	1/2 - 1 Mile ENE
5	USGS40000138098	1/2 - 1 Mile SE
7	USGS40000138103	1/2 - 1 Mile SE
10	USGS40000138179	1/2 - 1 Mile WNW

FEDERAL FRDS PUBLIC WATER SUPPLY SYSTEM INFORMATION

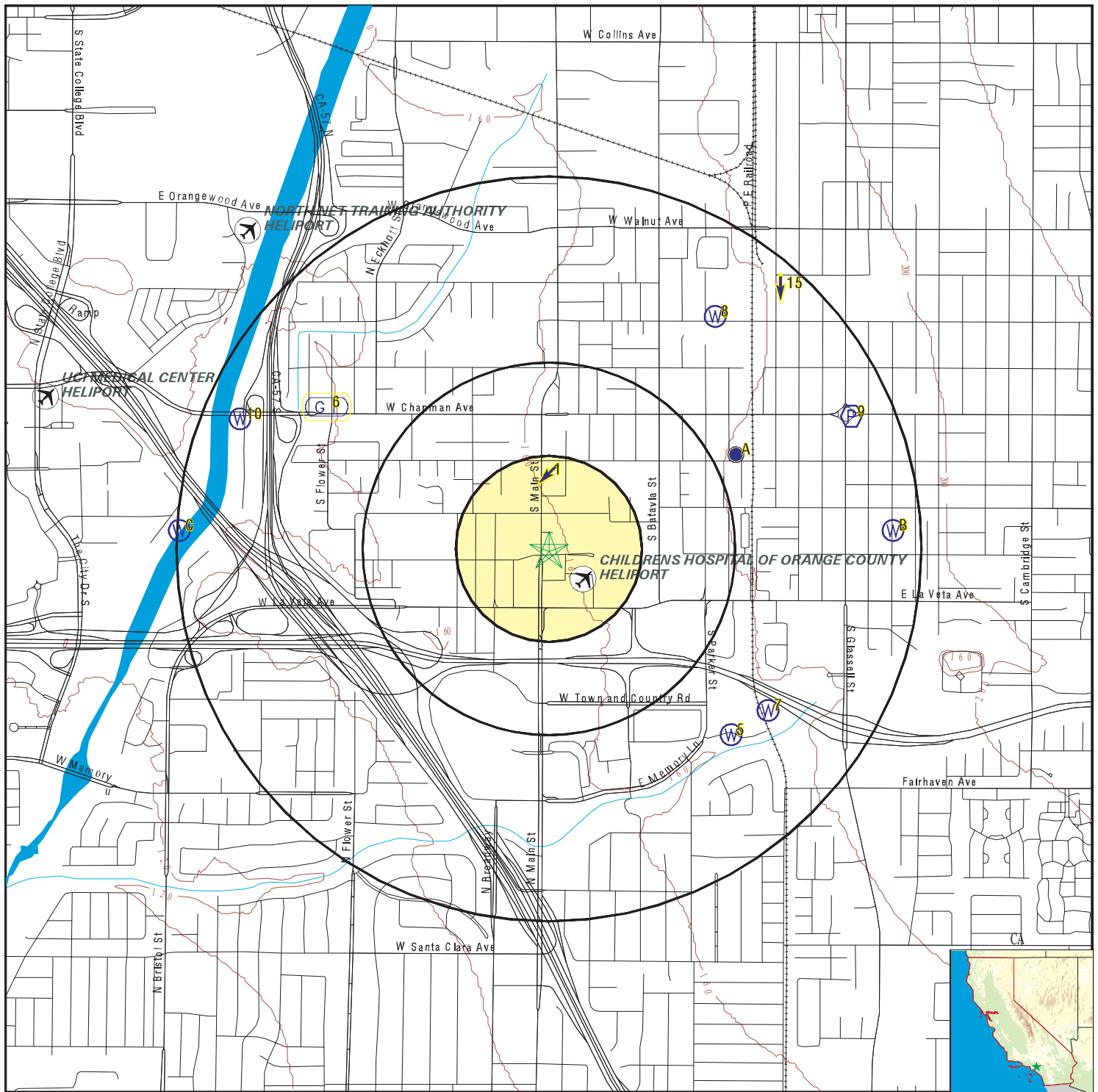
<u>MAP ID</u>	<u>WELL ID</u>	<u>LOCATION FROM TP</u>
9	CA3000961	1/2 - 1 Mile ENE

Note: PWS System location is not always the same as well location.

STATE DATABASE WELL INFORMATION

<u>MAP ID</u>	<u>WELL ID</u>	<u>LOCATION FROM TP</u>
A2	CADWR8000005511	1/2 - 1 Mile ENE
8	5052	1/2 - 1 Mile NE
B11	5051	1/2 - 1 Mile East
B12	5058	1/2 - 1 Mile East
B13	5059	1/2 - 1 Mile East
B14	5035	1/2 - 1 Mile East
C16	5183	1/2 - 1 Mile West
C17	5184	1/2 - 1 Mile West

PHYSICAL SETTING SOURCE MAP - 6038957.2s



- County Boundary
- Major Roads
- Contour Lines
- Earthquake Fault Lines
- Airports
- Earthquake epicenter, Richter 5 or greater
- Water Wells
- Public Water Supply Wells
- Cluster of Multiple Icons

- Groundwater Flow Direction
- Indeterminate Groundwater Flow at Location
- Groundwater Flow Varies at Location
- Closest Hydrogeological Data
- Oil, gas or related wells

SITE NAME: South Main Street
 ADDRESS: 353, 363 & 393 East Main Street
 ORANGE CA 92868
 LAT/LONG: 33.782631 / 117.866951

CLIENT: Partner Engineering and Science, Inc.
 CONTACT: Alex Flores
 INQUIRY #: 6038957.2s
 DATE: April 13, 2020 3:54 pm

GEOCHECK® - PHYSICAL SETTING SOURCE MAP FINDINGS

Map ID
Direction
Distance
Elevation

Database EDR ID Number

1	Site ID:	083001866T		
North	Groundwater Flow:	SW	AQUIFLOW	65308
1/8 - 1/4 Mile	Shallow Water Depth:	90		
Higher	Deep Water Depth:	94		
	Average Water Depth:	Not Reported		
	Date:	10/05/1998		

A2			CA WELLS	CADWR8000005511
ENE				
1/2 - 1 Mile				
Higher				

State Well #:	04S09W31B001S	Station ID:	3744
Well Name:	Not Reported	Well Use:	Unknown
Well Type:	Unknown	Well Depth:	0
Basin Name:	Coastal Plain Of Orange County		
Well Completion Rpt #:	Not Reported		

A3			FED USGS	USGS40000138160
ENE				
1/2 - 1 Mile				
Higher				

Organization ID:	USGS-CA		
Organization Name:	USGS California Water Science Center		
Monitor Location:	004S009W31B001S	Type:	Well
Description:	Not Reported	HUC:	18070203
Drainage Area:	Not Reported	Drainage Area Units:	Not Reported
Contrib Drainage Area:	Not Reported	Contrib Drainage Area Unts:	Not Reported
Aquifer:	California Coastal Basin aquifers		
Formation Type:	Not Reported	Aquifer Type:	Not Reported
Construction Date:	Not Reported	Well Depth:	Not Reported
Well Depth Units:	Not Reported	Well Hole Depth:	Not Reported
Well Hole Depth Units:	Not Reported		

Ground water levels,Number of Measurements:	1	Level reading date:	1977-03-09
Feet below surface:	166.00	Feet to sea level:	Not Reported
Note:	Not Reported		

A4			FED USGS	USGS40000154213
ENE				
1/2 - 1 Mile				
Higher				

Organization ID:	USGS-CA		
Organization Name:	USGS California Water Science Center		
Monitor Location:	004S009W31B002S	Type:	Well
Description:	Not Reported	HUC:	18090206
Drainage Area:	Not Reported	Drainage Area Units:	Not Reported
Contrib Drainage Area:	Not Reported	Contrib Drainage Area Unts:	Not Reported
Aquifer:	California Coastal Basin aquifers		
Formation Type:	Not Reported	Aquifer Type:	Not Reported
Construction Date:	19771222	Well Depth:	714
Well Depth Units:	ft	Well Hole Depth:	714

GEOCHECK® - PHYSICAL SETTING SOURCE MAP FINDINGS

Well Hole Depth Units: ft

Ground water levels, Number of Measurements:	10	Level reading date:	1985-11-07
Feet below surface:	Not Reported	Feet to sea level:	Not Reported
Note:	The measurement was discontinued.		
Level reading date:	1984-08-30	Feet below surface:	149.20
Feet to sea level:	Not Reported	Note:	The site had been pumped recently.
Level reading date:	1983-11-02	Feet below surface:	125.79
Feet to sea level:	Not Reported	Note:	Not Reported
Level reading date:	1982-01-25	Feet below surface:	140.27
Feet to sea level:	Not Reported	Note:	Not Reported
Level reading date:	1981-02-05	Feet below surface:	125.15
Feet to sea level:	Not Reported	Note:	Not Reported
Level reading date:	1980-06-11	Feet below surface:	105.93
Feet to sea level:	Not Reported	Note:	Not Reported
Level reading date:	1980-02-12	Feet below surface:	144.15
Feet to sea level:	Not Reported	Note:	Not Reported
Level reading date:	1979-11-14	Feet below surface:	152.88
Feet to sea level:	Not Reported	Note:	Not Reported
Level reading date:	1979-05-02	Feet below surface:	134.71
Feet to sea level:	Not Reported	Note:	Not Reported
Level reading date:	1979-02-07	Feet below surface:	141.33
Feet to sea level:	Not Reported	Note:	Not Reported

5
SE
1/2 - 1 Mile
Higher

FED USGS USGS40000138098

Organization ID:	USGS-CA		
Organization Name:	USGS California Water Science Center		
Monitor Location:	004S009W31Q001S	Type:	Well
Description:	Not Reported	HUC:	Not Reported
Drainage Area:	Not Reported	Drainage Area Units:	Not Reported
Contrib Drainage Area:	Not Reported	Contrib Drainage Area Units:	Not Reported
Aquifer:	California Coastal Basin aquifers		
Formation Type:	Not Reported	Aquifer Type:	Not Reported
Construction Date:	1976	Well Depth:	1200
Well Depth Units:	ft	Well Hole Depth:	1200
Well Hole Depth Units:	ft		

6
WNW
1/2 - 1 Mile
Lower

Site ID:	083002913T
Groundwater Flow:	Not Reported
Shallow Water Depth:	77 ft
Deep Water Depth:	84 ft
Average Water Depth:	Not Reported
Date:	10/06/1997

AQUIFLOW 69401

GEOCHECK® - PHYSICAL SETTING SOURCE MAP FINDINGS

Map ID
Direction
Distance
Elevation

Database EDR ID Number

7
SE
1/2 - 1 Mile
Higher

FED USGS USGS40000138103

Organization ID:	USGS-CA		
Organization Name:	USGS California Water Science Center		
Monitor Location:	004S009W31R001S	Type:	Well
Description:	Not Reported	HUC:	Not Reported
Drainage Area:	Not Reported	Drainage Area Units:	Not Reported
Contrib Drainage Area:	Not Reported	Contrib Drainage Area Units:	Not Reported
Aquifer:	California Coastal Basin aquifers		
Formation Type:	Not Reported	Aquifer Type:	Not Reported
Construction Date:	1976	Well Depth:	1200
Well Depth Units:	ft	Well Hole Depth:	1200
Well Hole Depth Units:	ft		

8
NE
1/2 - 1 Mile
Higher

CA WELLS 5052

Seq:	5052	Prim sta c:	04S/09W-31B02 S
Frds no:	3010027016	County:	30
District:	08	User id:	TEE
System no:	3010027	Water type:	G
Source nam:	WELL 18	Station ty:	WELL/AMBNT/MUN/INTAKE/SUPPLY
Latitude:	334730.0	Longitude:	1175130.0
Precision:	5	Status:	AU
Comment 1:	Not Reported	Comment 2:	Not Reported
Comment 3:	Not Reported	Comment 4:	Not Reported
Comment 5:	Not Reported	Comment 6:	Not Reported
Comment 7:	Not Reported		
System no:	3010027	System nam:	City Of Orange
Hqname:	Not Reported	Address:	P O BOX 449
City:	ORANGE	State:	Not Reported
Zip:	92666	Zip ext:	Not Reported
Pop serv:	116800	Connection:	30144
Area serve:	ORANGE		
Sample date:	18-MAY-17	Finding:	2.73
Chemical:	NITRATE + NITRITE (AS N)	Report units:	MG/L
Dlr:	0.4		
Sample date:	18-MAY-17	Finding:	2.73
Chemical:	NITRATE (AS N)	Report units:	MG/L
Dlr:	0.4		
Sample date:	25-APR-17	Finding:	2.7
Chemical:	NITRATE + NITRITE (AS N)	Report units:	MG/L
Dlr:	0.4		
Sample date:	25-APR-17	Finding:	2.7
Chemical:	NITRATE (AS N)	Report units:	MG/L
Dlr:	0.4		
Sample date:	25-APR-16	Finding:	2.84

GEOCHECK® - PHYSICAL SETTING SOURCE MAP FINDINGS

Chemical:	NITRATE (AS N)	Report units:	MG/L
Dir:	0.4		
Sample date:	25-APR-16	Finding:	2.84
Chemical:	NITRATE + NITRITE (AS N)	Report units:	MG/L
Dir:	0.4		
Sample date:	19-JAN-16	Finding:	2.63
Chemical:	NITRATE + NITRITE (AS N)	Report units:	MG/L
Dir:	0.4		
Sample date:	19-JAN-16	Finding:	2.63
Chemical:	NITRATE (AS N)	Report units:	MG/L
Dir:	0.4		
Sample date:	28-APR-15	Finding:	43.5
Chemical:	SODIUM	Report units:	MG/L
Dir:	0.		
Sample date:	28-APR-15	Finding:	0.16
Chemical:	BROMIDE	Report units:	MG/L
Dir:	0.		
Sample date:	28-APR-15	Finding:	770.
Chemical:	SPECIFIC CONDUCTANCE	Report units:	US
Dir:	0.		
Sample date:	28-APR-15	Finding:	7.9
Chemical:	PH, LABORATORY	Report units:	Not Reported
Dir:	0.		
Sample date:	28-APR-15	Finding:	160.
Chemical:	ALKALINITY (TOTAL) AS CaCO3	Report units:	MG/L
Dir:	0.		
Sample date:	28-APR-15	Finding:	195.
Chemical:	BICARBONATE ALKALINITY	Report units:	MG/L
Dir:	0.		
Sample date:	28-APR-15	Finding:	305.
Chemical:	HARDNESS (TOTAL) AS CaCO3	Report units:	MG/L
Dir:	0.		
Sample date:	28-APR-15	Finding:	92.4
Chemical:	CALCIUM	Report units:	MG/L
Dir:	0.		
Sample date:	28-APR-15	Finding:	18.
Chemical:	MAGNESIUM	Report units:	MG/L
Dir:	0.		
Sample date:	28-APR-15	Finding:	2830.
Chemical:	NITRATE + NITRITE (AS N)	Report units:	MG/L
Dir:	0.4		
Sample date:	28-APR-15	Finding:	2.6
Chemical:	POTASSIUM	Report units:	MG/L
Dir:	0.		
Sample date:	28-APR-15	Finding:	72.2
Chemical:	CHLORIDE	Report units:	MG/L
Dir:	0.		

GEOCHECK® - PHYSICAL SETTING SOURCE MAP FINDINGS

Sample date:	28-APR-15	Finding:	115.
Chemical:	SULFATE	Report units:	MG/L
Dir:	0.5		
Sample date:	28-APR-15	Finding:	0.37
Chemical:	FLUORIDE (F) (NATURAL-SOURCE)	Report units:	MG/L
Dir:	0.1		
Sample date:	28-APR-15	Finding:	130.
Chemical:	BARIUM	Report units:	UG/L
Dir:	100.		
Sample date:	28-APR-15	Finding:	478.
Chemical:	TOTAL DISSOLVED SOLIDS	Report units:	MG/L
Dir:	0.		
Sample date:	25-FEB-15	Finding:	2790.
Chemical:	NITRATE + NITRITE (AS N)	Report units:	MG/L
Dir:	0.4		
Sample date:	13-MAR-14	Finding:	2680.
Chemical:	NITRATE + NITRITE (AS N)	Report units:	MG/L
Dir:	0.4		
Sample date:	13-MAR-14	Finding:	5.96
Chemical:	GROSS ALPHA	Report units:	PCI/L
Dir:	3.		
Sample date:	13-MAR-14	Finding:	1.93
Chemical:	GROSS ALPHA COUNTING ERROR	Report units:	PCI/L
Dir:	0.		
Sample date:	13-MAR-14	Finding:	0.47
Chemical:	RADIUM 228 COUNTING ERROR	Report units:	PCI/L
Dir:	0.		
Sample date:	13-MAR-14	Finding:	0.47
Chemical:	RADIUM, TOTAL, MDA95-NTNC ONLY, BY 903.0		
Report units:	PCI/L	Dir:	0.
Sample date:	13-MAR-14	Finding:	1.22
Chemical:	URANIUM COUNTING ERROR	Report units:	PCI/L
Dir:	0.		
Sample date:	13-MAR-14	Finding:	1.11
Chemical:	GROSS ALPHA MDA95	Report units:	PCI/L
Dir:	0.		
Sample date:	13-MAR-14	Finding:	0.3
Chemical:	URANIUM MDA95	Report units:	PCI/L
Dir:	0.		
Sample date:	13-MAR-14	Finding:	0.2
Chemical:	RADIUM 228 MDA95	Report units:	PCI/L
Dir:	0.		
Sample date:	13-MAR-14	Finding:	0.125
Chemical:	RA-226 OR TOTAL RA BY 903.0 C.E.	Report units:	PCI/L
Dir:	0.		
Sample date:	13-MAR-14	Finding:	3.79
Chemical:	URANIUM (PCI/L)	Report units:	PCI/L

GEOCHECK® - PHYSICAL SETTING SOURCE MAP FINDINGS

Dir:	1.		
Sample date:	21-MAY-13	Finding:	794.
Chemical:	SPECIFIC CONDUCTANCE	Report units:	US
Dir:	0.		
Sample date:	21-MAY-13	Finding:	113.
Chemical:	BARIUM	Report units:	UG/L
Dir:	100.		
Sample date:	06-MAR-13	Finding:	2810.
Chemical:	NITRATE + NITRITE (AS N)	Report units:	MG/L
Dir:	0.4		
Sample date:	31-MAY-12	Finding:	93.4
Chemical:	CALCIUM	Report units:	MG/L
Dir:	0.		
Sample date:	31-MAY-12	Finding:	305.
Chemical:	HARDNESS (TOTAL) AS CaCO3	Report units:	MG/L
Dir:	0.		
Sample date:	31-MAY-12	Finding:	43.8
Chemical:	SODIUM	Report units:	MG/L
Dir:	0.		
Sample date:	31-MAY-12	Finding:	2.8
Chemical:	POTASSIUM	Report units:	MG/L
Dir:	0.		
Sample date:	31-MAY-12	Finding:	75.1
Chemical:	CHLORIDE	Report units:	MG/L
Dir:	0.		
Sample date:	31-MAY-12	Finding:	119.
Chemical:	SULFATE	Report units:	MG/L
Dir:	0.5		
Sample date:	31-MAY-12	Finding:	0.33
Chemical:	FLUORIDE (F) (NATURAL-SOURCE)	Report units:	MG/L
Dir:	0.1		
Sample date:	31-MAY-12	Finding:	122.
Chemical:	BARIUM	Report units:	UG/L
Dir:	100.		
Sample date:	31-MAY-12	Finding:	464.
Chemical:	TOTAL DISSOLVED SOLIDS	Report units:	MG/L
Dir:	0.		
Sample date:	31-MAY-12	Finding:	0.2
Chemical:	BROMIDE	Report units:	MG/L
Dir:	0.		
Sample date:	31-MAY-12	Finding:	2600.
Chemical:	NITRATE + NITRITE (AS N)	Report units:	MG/L
Dir:	0.4		
Sample date:	31-MAY-12	Finding:	17.4
Chemical:	MAGNESIUM	Report units:	MG/L
Dir:	0.		

GEOCHECK® - PHYSICAL SETTING SOURCE MAP FINDINGS

Sample date:	31-MAY-12	Finding:	193.
Chemical:	BICARBONATE ALKALINITY	Report units:	MG/L
Dlr:	0.		
Sample date:	31-MAY-12	Finding:	782.
Chemical:	SPECIFIC CONDUCTANCE	Report units:	US
Dlr:	0.		
Sample date:	31-MAY-12	Finding:	7.9
Chemical:	PH, LABORATORY	Report units:	Not Reported
Dlr:	0.		
Sample date:	31-MAY-12	Finding:	159.
Chemical:	ALKALINITY (TOTAL) AS CaCO3	Report units:	MG/L
Dlr:	0.		
Sample date:	27-FEB-12	Finding:	2700.
Chemical:	NITRATE + NITRITE (AS N)	Report units:	MG/L
Dlr:	0.4		

9
ENE
1/2 - 1 Mile
Higher

FRDS PWS CA3000961

Epa region:	09	State:	CA
Pwsid:	CA3000961	Pwsname:	R.J. NOBLE COMPANY
Cityserved:	Not Reported	Stateserved:	CA
Zipsserved:	Not Reported	Fipscounty:	06059
Status:	Closed	Retpopsrvd:	90
Pwssvcconn:	1	Psource longname:	Groundwater
Pwstype:	NTNCWS	Owner:	Private
Contact:	R J NOBLE CO	Contactorgname:	Not Reported
Contactphone:	Not Reported	Contactaddress1:	R J NOBLE CO
Contactaddress2:	15505 E LINCOLN	Contactcity:	ORANGE
Contactstate:	CA	Contactzip:	92666
Pwsactivitycode:	N		
PWS ID:	CA3000961	PWS type:	System Owner/Responsible Party
PWS name:	R J NOBLE CO	PWS address:	Not Reported
PWS city:	ORANGE	PWS state:	CA
PWS zip:	92666	PWS ID:	CA3000961
Activity status:	Active	Date system activated:	8710
Date system deactivated:	Not Reported	Retail population:	00000090
System name:	R J NOBLE CO	System address:	R J NOBLE CO
System address:	15505 E LINCOLN	System city:	ORANGE
System state:	CA	System zip:	92666
Population served:	Under 101 Persons	Treatment:	Untreated
Latitude:	334716	Longitude:	1175107
System Name:	R J NOBLE CO	Violation Type:	51
Contaminant:	5000	Compliance Begin:	1993-07-01
Compliance End:	2015-12-31	Violation ID:	95V0001
Enforcement Date:	Not Reported	Enforcement Action:	Not Reported

GEOCHECK® - PHYSICAL SETTING SOURCE MAP FINDINGS

Map ID
Direction
Distance
Elevation

Database EDR ID Number

10
WNW
1/2 - 1 Mile
Lower

FED USGS USGS40000138179

Organization ID:	USGS-CA	Type:	Well
Organization Name:	USGS California Water Science Center	HUC:	Not Reported
Monitor Location:	004S010W36C002S	Drainage Area Units:	Not Reported
Description:	Not Reported	Contrib Drainage Area Units:	Not Reported
Drainage Area:	Not Reported		
Contrib Drainage Area:	Not Reported		
Aquifer:	California Coastal Basin aquifers		
Formation Type:	Not Reported	Aquifer Type:	Not Reported
Construction Date:	19860527	Well Depth:	1150
Well Depth Units:	ft	Well Hole Depth:	1210
Well Hole Depth Units:	ft		

Ground water levels, Number of Measurements:	1	Level reading date:	1986
Feet below surface:	106	Feet to sea level:	Not Reported
Note:	Not Reported		

B11
East
1/2 - 1 Mile
Higher

CA WELLS 5051

Seq:	5051	Prim sta c:	04S/09W-31B01 S
Frds no:	3010027006	County:	30
District:	08	User id:	TEE
System no:	3010027	Water type:	G
Source nam:	WELL 06 - DESTROYED	Station ty:	WELL/AMBNT/MUN/INTAKE/SUPPLY
Latitude:	334700.0	Longitude:	1175100.0
Precision:	8	Status:	DS
Comment 1:	Not Reported	Comment 2:	Not Reported
Comment 3:	Not Reported	Comment 4:	Not Reported
Comment 5:	Not Reported	Comment 6:	Not Reported
Comment 7:	Not Reported		
System no:	3010027	System nam:	City Of Orange
Hqname:	Not Reported	Address:	P O BOX 449
City:	ORANGE	State:	Not Reported
Zip:	92666	Zip ext:	Not Reported
Pop serv:	116800	Connection:	30144
Area serve:	ORANGE		

B12
East
1/2 - 1 Mile
Higher

CA WELLS 5058

Seq:	5058	Prim sta c:	04S/09W-32P01 S
Frds no:	3010038023	County:	30
District:	08	User id:	TEE
System no:	3010038	Water type:	G
Source nam:	WELL 22	Station ty:	WELL/AMBNT/MUN/INTAKE/SUPPLY
Latitude:	334700.0	Longitude:	1175100.0
Precision:	8	Status:	AU

GEOCHECK® - PHYSICAL SETTING SOURCE MAP FINDINGS

Comment 1: Not Reported
 Comment 3: Not Reported
 Comment 5: Not Reported
 Comment 7: Not Reported

Comment 2: Not Reported
 Comment 4: Not Reported
 Comment 6: Not Reported

System no: 3010038
 Hqname: Not Reported
 City: SANTA ANA
 Zip: 92703
 Pop serv: 293700
 Area serve: CITY OF SANTA ANA

System nam: City Of Santa Ana
 Address: 220 S. DAISY AVE., BLDG. A
 State: CA
 Zip ext: Not Reported
 Connection: 43613

B13 East 1/2 - 1 Mile Higher

CA WELLS 5059

Seq: 5059
 Frds no: 3010038039
 District: 08
 System no: 3010038
 Source nam: WELL 38
 Latitude: 334700.0
 Precision: 3
 Comment 1: Not Reported
 Comment 3: Not Reported
 Comment 5: Not Reported
 Comment 7: Not Reported

Prim sta c: 04S/09W-32P02 S
 County: 30
 User id: TEE
 Water type: G
 Station ty: WELL/AMBNT/MUN/INTAKE
 Longitude: 1175100.0
 Status: AU
 Comment 2: Not Reported
 Comment 4: Not Reported
 Comment 6: Not Reported

System no: 3010038
 Hqname: Not Reported
 City: SANTA ANA
 Zip: 92703
 Pop serv: 293700
 Area serve: CITY OF SANTA ANA

System nam: City Of Santa Ana
 Address: 220 S. DAISY AVE., BLDG. A
 State: CA
 Zip ext: Not Reported
 Connection: 43613

Sample date: 21-FEB-18
 Chemical: TOTAL DISSOLVED SOLIDS
 Dir: 0.

Finding: 426.
 Report units: MG/L

Sample date: 21-FEB-18
 Chemical: NITRATE + NITRITE (AS N)
 Dir: 0.4

Finding: 1.06
 Report units: MG/L

Sample date: 21-FEB-18
 Chemical: GROSS ALPHA
 Dir: 3.

Finding: 5.42
 Report units: PCI/L

Sample date: 21-FEB-18
 Chemical: GROSS ALPHA COUNTING ERROR
 Dir: 0.

Finding: 1.82
 Report units: PCI/L

Sample date: 21-FEB-18
 Chemical: RADIUM 226 COUNTING ERROR
 Dir: 0.

Finding: 9.6e-002
 Report units: PCI/L

Sample date: 21-FEB-18
 Chemical: RADIUM 228
 Dir: 1.

Finding: 1.4e-002
 Report units: PCI/L

Sample date: 21-FEB-18

Finding: 0.602

GEOCHECK® - PHYSICAL SETTING SOURCE MAP FINDINGS

Chemical: Dir:	RADIUM 228 COUNTING ERROR 0.	Report units:	PCI/L
Sample date: Chemical: Dir:	21-FEB-18 URANIUM COUNTING ERROR 0.	Finding: Report units:	0.848 PCI/L
Sample date: Chemical: Dir:	21-FEB-18 GROSS ALPHA MDA95 0.	Finding: Report units:	1.11 PCI/L
Sample date: Chemical: Dir:	21-FEB-18 URANIUM MDA95 0.	Finding: Report units:	0.342 PCI/L
Sample date: Chemical: Dir:	21-FEB-18 RADIUM 226 MDA95 0.	Finding: Report units:	0.304 PCI/L
Sample date: Chemical: Dir:	21-FEB-18 RADIUM 228 MDA95 0.	Finding: Report units:	0.4 PCI/L
Sample date: Chemical: Dir:	21-FEB-18 SPECIFIC CONDUCTANCE 0.	Finding: Report units:	652. US
Sample date: Chemical: Dir:	21-FEB-18 PH, LABORATORY 0.	Finding: Report units:	7.9 Not Reported
Sample date: Chemical: Dir:	21-FEB-18 ALKALINITY (TOTAL) AS CaCO3 0.	Finding: Report units:	158. MG/L
Sample date: Chemical: Dir:	21-FEB-18 BICARBONATE ALKALINITY 0.	Finding: Report units:	158. MG/L
Sample date: Chemical: Dir:	21-FEB-18 NITRATE (AS N) 0.4	Finding: Report units:	1.06 MG/L
Sample date: Chemical: Dir:	21-FEB-18 TOTAL ORGANIC CARBON (TOC) 0.3	Finding: Report units:	0.31 MG/L
Sample date: Chemical: Dir:	21-FEB-18 HARDNESS (TOTAL) AS CaCO3 0.	Finding: Report units:	191. MG/L
Sample date: Chemical: Dir:	21-FEB-18 CALCIUM 0.	Finding: Report units:	56.6 MG/L
Sample date: Chemical: Dir:	21-FEB-18 MAGNESIUM 0.	Finding: Report units:	12. MG/L
Sample date: Chemical: Dir:	21-FEB-18 SODIUM 0.	Finding: Report units:	69.9 MG/L

GEOCHECK® - PHYSICAL SETTING SOURCE MAP FINDINGS

Sample date:	21-FEB-18	Finding:	1.8
Chemical:	POTASSIUM	Report units:	MG/L
Dir:	0.		
Sample date:	21-FEB-18	Finding:	58.1
Chemical:	CHLORIDE	Report units:	MG/L
Dir:	0.		
Sample date:	21-FEB-18	Finding:	84.6
Chemical:	SULFATE	Report units:	MG/L
Dir:	0.5		
Sample date:	21-FEB-18	Finding:	0.49
Chemical:	FLUORIDE (F) (NATURAL-SOURCE)	Report units:	MG/L
Dir:	0.1		
Sample date:	21-FEB-18	Finding:	220.
Chemical:	BORON	Report units:	UG/L
Dir:	100.		
Sample date:	16-FEB-16	Finding:	534.
Chemical:	SPECIFIC CONDUCTANCE	Report units:	US
Dir:	0.		
Sample date:	16-FEB-16	Finding:	7.8
Chemical:	PH, LABORATORY	Report units:	Not Reported
Dir:	0.		
Sample date:	16-FEB-16	Finding:	148.
Chemical:	ALKALINITY (TOTAL) AS CaCO3	Report units:	MG/L
Dir:	0.		
Sample date:	16-FEB-16	Finding:	180.
Chemical:	BICARBONATE ALKALINITY	Report units:	MG/L
Dir:	0.		
Sample date:	16-FEB-16	Finding:	0.72
Chemical:	NITRATE (AS N)	Report units:	MG/L
Dir:	0.4		
Sample date:	16-FEB-16	Finding:	140.
Chemical:	HARDNESS (TOTAL) AS CaCO3	Report units:	MG/L
Dir:	0.		
Sample date:	16-FEB-16	Finding:	41.9
Chemical:	CALCIUM	Report units:	MG/L
Dir:	0.		
Sample date:	16-FEB-16	Finding:	8.6
Chemical:	MAGNESIUM	Report units:	MG/L
Dir:	0.		
Sample date:	16-FEB-16	Finding:	66.7
Chemical:	SODIUM	Report units:	MG/L
Dir:	0.		
Sample date:	16-FEB-16	Finding:	1.6
Chemical:	POTASSIUM	Report units:	MG/L
Dir:	0.		
Sample date:	16-FEB-16	Finding:	46.4
Chemical:	CHLORIDE	Report units:	MG/L

GEOCHECK® - PHYSICAL SETTING SOURCE MAP FINDINGS

Dir:	0.		
Sample date:	16-FEB-16	Finding:	72.1
Chemical:	SULFATE	Report units:	MG/L
Dir:	0.5		
Sample date:	16-FEB-16	Finding:	0.5
Chemical:	FLUORIDE (F) (NATURAL-SOURCE)	Report units:	MG/L
Dir:	0.1		
Sample date:	16-FEB-16	Finding:	210.
Chemical:	BORON	Report units:	UG/L
Dir:	100.		
Sample date:	16-FEB-16	Finding:	308.
Chemical:	TOTAL DISSOLVED SOLIDS	Report units:	MG/L
Dir:	0.		
Sample date:	16-FEB-16	Finding:	0.2
Chemical:	TURBIDITY, LABORATORY	Report units:	NTU
Dir:	0.1		
Sample date:	16-FEB-16	Finding:	0.13
Chemical:	BROMIDE	Report units:	MG/L
Dir:	0.		
Sample date:	16-FEB-16	Finding:	0.72
Chemical:	NITRATE + NITRITE (AS N)	Report units:	MG/L
Dir:	0.4		
Sample date:	20-MAY-14	Finding:	0.47
Chemical:	FLUORIDE (F) (NATURAL-SOURCE)	Report units:	MG/L
Dir:	0.1		
Sample date:	18-FEB-14	Finding:	146.
Chemical:	ALKALINITY (TOTAL) AS CaCO ₃	Report units:	MG/L
Dir:	0.		
Sample date:	18-FEB-14	Finding:	146.
Chemical:	BICARBONATE ALKALINITY	Report units:	MG/L
Dir:	0.		
Sample date:	18-FEB-14	Finding:	0.34
Chemical:	TOTAL ORGANIC CARBON (TOC)	Report units:	MG/L
Dir:	0.3		
Sample date:	18-FEB-14	Finding:	134.
Chemical:	HARDNESS (TOTAL) AS CaCO ₃	Report units:	MG/L
Dir:	0.		
Sample date:	18-FEB-14	Finding:	40.3
Chemical:	CALCIUM	Report units:	MG/L
Dir:	0.		
Sample date:	18-FEB-14	Finding:	8.
Chemical:	MAGNESIUM	Report units:	MG/L
Dir:	0.		
Sample date:	18-FEB-14	Finding:	64.
Chemical:	SODIUM	Report units:	MG/L
Dir:	0.		

GEOCHECK® - PHYSICAL SETTING SOURCE MAP FINDINGS

Sample date:	18-FEB-14	Finding:	1.6
Chemical:	POTASSIUM	Report units:	MG/L
Dir:	0.		
Sample date:	18-FEB-14	Finding:	42.4
Chemical:	CHLORIDE	Report units:	MG/L
Dir:	0.		
Sample date:	18-FEB-14	Finding:	66.9
Chemical:	SULFATE	Report units:	MG/L
Dir:	0.5		
Sample date:	18-FEB-14	Finding:	200.
Chemical:	BORON	Report units:	UG/L
Dir:	100.		
Sample date:	18-FEB-14	Finding:	340.
Chemical:	TOTAL DISSOLVED SOLIDS	Report units:	MG/L
Dir:	0.		
Sample date:	18-FEB-14	Finding:	3.26
Chemical:	NITRATE (AS NO3)	Report units:	MG/L
Dir:	2.		
Sample date:	18-FEB-14	Finding:	0.1
Chemical:	BROMIDE	Report units:	MG/L
Dir:	0.		
Sample date:	18-FEB-14	Finding:	740.
Chemical:	NITRATE + NITRITE (AS N)	Report units:	MG/L
Dir:	0.4		
Sample date:	18-FEB-14	Finding:	0.845
Chemical:	GROSS ALPHA COUNTING ERROR	Report units:	PCI/L
Dir:	0.		
Sample date:	18-FEB-14	Finding:	0.614
Chemical:	RADIUM 228 COUNTING ERROR	Report units:	PCI/L
Dir:	0.		
Sample date:	18-FEB-14	Finding:	1.3
Chemical:	URANIUM (PCI/L)	Report units:	PCI/L
Dir:	1.		
Sample date:	18-FEB-14	Finding:	0.794
Chemical:	URANIUM COUNTING ERROR	Report units:	PCI/L
Dir:	0.		
Sample date:	18-FEB-14	Finding:	1.11
Chemical:	GROSS ALPHA MDA95	Report units:	PCI/L
Dir:	0.		
Sample date:	18-FEB-14	Finding:	0.3
Chemical:	URANIUM MDA95	Report units:	PCI/L
Dir:	0.		
Sample date:	18-FEB-14	Finding:	0.253
Chemical:	RADIUM 228 MDA95	Report units:	PCI/L
Dir:	0.		
Sample date:	18-FEB-14	Finding:	0.182
Chemical:	RA-226 OR TOTAL RA BY 903.0 C.E.	Report units:	PCI/L

GEOCHECK® - PHYSICAL SETTING SOURCE MAP FINDINGS

Dir:	0.		
Sample date:	18-FEB-14	Finding:	0.322
Chemical:	RADIUM, TOTAL, MDA95-NTNC ONLY, BY	903.0	
Report units:	PCI/L	Dir:	0.
Sample date:	18-FEB-14	Finding:	557.
Chemical:	SPECIFIC CONDUCTANCE	Report units:	US
Dir:	0.		
Sample date:	18-FEB-14	Finding:	8.
Chemical:	PH, LABORATORY	Report units:	Not Reported
Dir:	0.		
Sample date:	18-FEB-14	Finding:	145.
Chemical:	ALKALINITY (TOTAL) AS CaCO3	Report units:	MG/L
Dir:	0.		
Sample date:	18-FEB-14	Finding:	145.
Chemical:	BICARBONATE ALKALINITY	Report units:	MG/L
Dir:	0.		
Sample date:	18-FEB-14	Finding:	0.35
Chemical:	TOTAL ORGANIC CARBON (TOC)	Report units:	MG/L
Dir:	0.3		
Sample date:	18-FEB-14	Finding:	127.
Chemical:	HARDNESS (TOTAL) AS CaCO3	Report units:	MG/L
Dir:	0.		
Sample date:	18-FEB-14	Finding:	38.2
Chemical:	CALCIUM	Report units:	MG/L
Dir:	0.		
Sample date:	18-FEB-14	Finding:	7.7
Chemical:	MAGNESIUM	Report units:	MG/L
Dir:	0.		
Sample date:	18-FEB-14	Finding:	60.5
Chemical:	SODIUM	Report units:	MG/L
Dir:	0.		
Sample date:	18-FEB-14	Finding:	1.5
Chemical:	POTASSIUM	Report units:	MG/L
Dir:	0.		
Sample date:	18-FEB-14	Finding:	42.4
Chemical:	CHLORIDE	Report units:	MG/L
Dir:	0.		
Sample date:	18-FEB-14	Finding:	67.1
Chemical:	SULFATE	Report units:	MG/L
Dir:	0.5		
Sample date:	18-FEB-14	Finding:	190.
Chemical:	BORON	Report units:	UG/L
Dir:	100.		
Sample date:	18-FEB-14	Finding:	358.
Chemical:	TOTAL DISSOLVED SOLIDS	Report units:	MG/L
Dir:	0.		

GEOCHECK® - PHYSICAL SETTING SOURCE MAP FINDINGS

Sample date:	18-FEB-14	Finding:	0.1
Chemical:	BROMIDE	Report units:	MG/L
Dir:	0.		
Sample date:	18-FEB-14	Finding:	557.
Chemical:	SPECIFIC CONDUCTANCE	Report units:	US
Dir:	0.		
Sample date:	18-FEB-14	Finding:	8.
Chemical:	PH, LABORATORY	Report units:	Not Reported
Dir:	0.		
Sample date:	26-NOV-13	Finding:	2.8
Chemical:	ARSENIC	Report units:	UG/L
Dir:	2.		
Sample date:	26-NOV-13	Finding:	0.8
Chemical:	FLUORIDE (F) (NATURAL-SOURCE)	Report units:	MG/L
Dir:	0.1		
Sample date:	26-NOV-13	Finding:	294.
Chemical:	TOTAL DISSOLVED SOLIDS	Report units:	MG/L
Dir:	0.		
Sample date:	26-NOV-13	Finding:	0.2
Chemical:	TURBIDITY, LABORATORY	Report units:	NTU
Dir:	0.1		
Sample date:	26-NOV-13	Finding:	0.11
Chemical:	BROMIDE	Report units:	MG/L
Dir:	0.		
Sample date:	26-NOV-13	Finding:	360.
Chemical:	BORON	Report units:	UG/L
Dir:	100.		
Sample date:	26-NOV-13	Finding:	52.8
Chemical:	SULFATE	Report units:	MG/L
Dir:	0.5		
Sample date:	26-NOV-13	Finding:	529.
Chemical:	SPECIFIC CONDUCTANCE	Report units:	US
Dir:	0.		
Sample date:	26-NOV-13	Finding:	8.1
Chemical:	PH, LABORATORY	Report units:	Not Reported
Dir:	0.		
Sample date:	26-NOV-13	Finding:	141.
Chemical:	ALKALINITY (TOTAL) AS CaCO3	Report units:	MG/L
Dir:	0.		
Sample date:	26-NOV-13	Finding:	141.
Chemical:	BICARBONATE ALKALINITY	Report units:	MG/L
Dir:	0.		
Sample date:	26-NOV-13	Finding:	0.41
Chemical:	TOTAL ORGANIC CARBON (TOC)	Report units:	MG/L
Dir:	0.3		
Sample date:	26-NOV-13	Finding:	81.6
Chemical:	HARDNESS (TOTAL) AS CaCO3	Report units:	MG/L

GEOCHECK® - PHYSICAL SETTING SOURCE MAP FINDINGS

Dlr:	0.		
Sample date:	26-NOV-13	Finding:	24.4
Chemical:	CALCIUM	Report units:	MG/L
Dlr:	0.		
Sample date:	26-NOV-13	Finding:	5.
Chemical:	MAGNESIUM	Report units:	MG/L
Dlr:	0.		
Sample date:	26-NOV-13	Finding:	81.
Chemical:	SODIUM	Report units:	MG/L
Dlr:	0.		
Sample date:	26-NOV-13	Finding:	1.5
Chemical:	POTASSIUM	Report units:	MG/L
Dlr:	0.		
Sample date:	26-NOV-13	Finding:	37.8
Chemical:	CHLORIDE	Report units:	MG/L
Dlr:	0.		
Sample date:	19-FEB-13	Finding:	900.
Chemical:	NITRATE + NITRITE (AS N)	Report units:	MG/L
Dlr:	0.4		
Sample date:	19-FEB-13	Finding:	4.
Chemical:	NITRATE (AS NO3)	Report units:	MG/L
Dlr:	2.		
Sample date:	16-FEB-12	Finding:	870.
Chemical:	NITRATE + NITRITE (AS N)	Report units:	MG/L
Dlr:	0.4		
Sample date:	16-FEB-12	Finding:	3.8
Chemical:	NITRATE (AS NO3)	Report units:	MG/L
Dlr:	2.		

**B14
East
1/2 - 1 Mile
Higher**

CA WELLS 5035

Seq:	5035	Prim sta c:	04S/09W-18B02 S
Frds no:	3010027001	County:	30
District:	08	User id:	TEE
System no:	3010027	Water type:	G
Source nam:	WELL 01 - INACTIVE	Station ty:	WELL/AMBNT/MUN/INTAKE/SUPPLY
Latitude:	334700.0	Longitude:	1175100.0
Precision:	5	Status:	IU
Comment 1:	Not Reported	Comment 2:	Not Reported
Comment 3:	Not Reported	Comment 4:	Not Reported
Comment 5:	Not Reported	Comment 6:	Not Reported
Comment 7:	Not Reported		
System no:	3010027	System nam:	City Of Orange
Hqname:	Not Reported	Address:	P O BOX 449
City:	ORANGE	State:	Not Reported
Zip:	92666	Zip ext:	Not Reported
Pop serv:	116800	Connection:	30144
Area serve:	ORANGE		

GEOCHECK® - PHYSICAL SETTING SOURCE MAP FINDINGS

Map ID
Direction
Distance
Elevation

Database EDR ID Number

15 NE 1/2 - 1 Mile Higher	Site ID: 083002889T Groundwater Flow: S Shallow Water Depth: Not Reported Deep Water Depth: Not Reported Average Water Depth: 100 Date: 10/07/1996	AQUIFLOW 69433
--	---	-----------------------

C16 West 1/2 - 1 Mile Lower	CA WELLS 5183
--	----------------------

Seq:	5183	Prim sta c:	04S/10W-36C02 S
Frds no:	3010027018	County:	30
District:	08	User id:	TEE
System no:	3010027	Water type:	G
Source nam:	WELL 20	Station ty:	WELL/AMBNT/MUN/INTAKE
Latitude:	334700.0	Longitude:	1175300.0
Precision:	5	Status:	AU
Comment 1:	SW CORNER OF ANITA DR AND CHAPMAN AVE.		
Comment 2:	Not Reported	Comment 3:	Not Reported
Comment 4:	Not Reported	Comment 5:	Not Reported
Comment 6:	Not Reported	Comment 7:	Not Reported

System no:	3010027	System nam:	City Of Orange
Hqname:	Not Reported	Address:	P O BOX 449
City:	ORANGE	State:	Not Reported
Zip:	92666	Zip ext:	Not Reported
Pop serv:	116800	Connection:	30144
Area serve:	ORANGE		

Sample date:	06-MAR-18	Finding:	1.91
Chemical:	NITRATE (AS N)	Report units:	MG/L
Dir:	0.4		

Sample date:	06-MAR-18	Finding:	1.91
Chemical:	NITRATE + NITRITE (AS N)	Report units:	MG/L
Dir:	0.4		

Sample date:	15-AUG-17	Finding:	2.02
Chemical:	GROSS ALPHA COUNTING ERROR	Report units:	PCI/L
Dir:	0.		

Sample date:	15-AUG-17	Finding:	5.37
Chemical:	URANIUM (PCI/L)	Report units:	PCI/L
Dir:	1.		

Sample date:	15-AUG-17	Finding:	1.11
Chemical:	GROSS ALPHA MDA95	Report units:	PCI/L
Dir:	0.		

Sample date:	15-AUG-17	Finding:	0.47
Chemical:	URANIUM MDA95	Report units:	PCI/L
Dir:	0.		

Sample date:	15-AUG-17	Finding:	7.04
Chemical:	GROSS ALPHA	Report units:	PCI/L
Dir:	3.		

GEOCHECK® - PHYSICAL SETTING SOURCE MAP FINDINGS

Sample date:	15-AUG-17	Finding:	1.93
Chemical:	URANIUM COUNTING ERROR	Report units:	PCI/L
Dir:	0.		
Sample date:	11-JAN-17	Finding:	494.
Chemical:	TOTAL DISSOLVED SOLIDS	Report units:	MG/L
Dir:	0.		
Sample date:	11-JAN-17	Finding:	0.11
Chemical:	BROMIDE	Report units:	MG/L
Dir:	0.		
Sample date:	11-JAN-17	Finding:	2.38
Chemical:	NITRATE + NITRITE (AS N)	Report units:	MG/L
Dir:	0.4		
Sample date:	11-JAN-17	Finding:	783.
Chemical:	SPECIFIC CONDUCTANCE	Report units:	US
Dir:	0.		
Sample date:	11-JAN-17	Finding:	7.8
Chemical:	PH, LABORATORY	Report units:	Not Reported
Dir:	0.		
Sample date:	11-JAN-17	Finding:	174.
Chemical:	ALKALINITY (TOTAL) AS CaCO ₃	Report units:	MG/L
Dir:	0.		
Sample date:	11-JAN-17	Finding:	212.
Chemical:	BICARBONATE ALKALINITY	Report units:	MG/L
Dir:	0.		
Sample date:	11-JAN-17	Finding:	2.38
Chemical:	NITRATE (AS N)	Report units:	MG/L
Dir:	0.4		
Sample date:	11-JAN-17	Finding:	292.
Chemical:	HARDNESS (TOTAL) AS CaCO ₃	Report units:	MG/L
Dir:	0.		
Sample date:	11-JAN-17	Finding:	91.6
Chemical:	CALCIUM	Report units:	MG/L
Dir:	0.		
Sample date:	11-JAN-17	Finding:	15.3
Chemical:	MAGNESIUM	Report units:	MG/L
Dir:	0.		
Sample date:	11-JAN-17	Finding:	49.2
Chemical:	SODIUM	Report units:	MG/L
Dir:	0.		
Sample date:	11-JAN-17	Finding:	3.3
Chemical:	POTASSIUM	Report units:	MG/L
Dir:	0.		
Sample date:	11-JAN-17	Finding:	67.4
Chemical:	CHLORIDE	Report units:	MG/L
Dir:	0.		
Sample date:	11-JAN-17	Finding:	111.
Chemical:	SULFATE	Report units:	MG/L

GEOCHECK® - PHYSICAL SETTING SOURCE MAP FINDINGS

Dir:	0.5		
Sample date:	11-JAN-17	Finding:	0.35
Chemical:	FLUORIDE (F) (NATURAL-SOURCE)	Report units:	MG/L
Dir:	0.1		
Sample date:	11-JAN-17	Finding:	3.3
Chemical:	VANADIUM	Report units:	UG/L
Dir:	3.		
Sample date:	25-APR-16	Finding:	2.36
Chemical:	NITRATE (AS N)	Report units:	MG/L
Dir:	0.4		
Sample date:	25-APR-16	Finding:	2.36
Chemical:	NITRATE + NITRITE (AS N)	Report units:	MG/L
Dir:	0.4		
Sample date:	25-APR-16	Finding:	2.36
Chemical:	NITRATE (AS N)	Report units:	MG/L
Dir:	0.4		
Sample date:	25-APR-16	Finding:	2.36
Chemical:	NITRATE + NITRITE (AS N)	Report units:	MG/L
Dir:	0.4		
Sample date:	26-JAN-16	Finding:	1.94
Chemical:	NITRATE + NITRITE (AS N)	Report units:	MG/L
Dir:	0.4		
Sample date:	26-JAN-16	Finding:	1.93
Chemical:	NITRATE (AS N)	Report units:	MG/L
Dir:	0.4		
Sample date:	25-FEB-15	Finding:	2530.
Chemical:	NITRATE + NITRITE (AS N)	Report units:	MG/L
Dir:	0.4		
Sample date:	24-MAR-14	Finding:	0.51
Chemical:	TOTAL ORGANIC CARBON (TOC)	Report units:	MG/L
Dir:	0.3		
Sample date:	24-MAR-14	Finding:	0.14
Chemical:	BROMIDE	Report units:	MG/L
Dir:	0.		
Sample date:	24-MAR-14	Finding:	0.2
Chemical:	TURBIDITY, LABORATORY	Report units:	NTU
Dir:	0.1		
Sample date:	24-MAR-14	Finding:	476.
Chemical:	TOTAL DISSOLVED SOLIDS	Report units:	MG/L
Dir:	0.		
Sample date:	24-MAR-14	Finding:	3.5
Chemical:	VANADIUM	Report units:	UG/L
Dir:	3.		
Sample date:	24-MAR-14	Finding:	104.
Chemical:	BARIUM	Report units:	UG/L
Dir:	100.		

GEOCHECK® - PHYSICAL SETTING SOURCE MAP FINDINGS

Sample date:	24-MAR-14	Finding:	0.38
Chemical:	FLUORIDE (F) (NATURAL-SOURCE)	Report units:	MG/L
Dir:	0.1		
Sample date:	24-MAR-14	Finding:	113.
Chemical:	SULFATE	Report units:	MG/L
Dir:	0.5		
Sample date:	24-MAR-14	Finding:	66.3
Chemical:	CHLORIDE	Report units:	MG/L
Dir:	0.		
Sample date:	24-MAR-14	Finding:	3.
Chemical:	COLOR	Report units:	UNITS
Dir:	0.		
Sample date:	24-MAR-14	Finding:	799.
Chemical:	SPECIFIC CONDUCTANCE	Report units:	US
Dir:	0.		
Sample date:	24-MAR-14	Finding:	8.
Chemical:	PH, LABORATORY	Report units:	Not Reported
Dir:	0.		
Sample date:	24-MAR-14	Finding:	170.
Chemical:	ALKALINITY (TOTAL) AS CaCO ₃	Report units:	MG/L
Dir:	0.		
Sample date:	24-MAR-14	Finding:	170.
Chemical:	BICARBONATE ALKALINITY	Report units:	MG/L
Dir:	0.		
Sample date:	24-MAR-14	Finding:	2420.
Chemical:	NITRATE + NITRITE (AS N)	Report units:	MG/L
Dir:	0.4		
Sample date:	24-MAR-14	Finding:	287.
Chemical:	HARDNESS (TOTAL) AS CaCO ₃	Report units:	MG/L
Dir:	0.		
Sample date:	24-MAR-14	Finding:	90.
Chemical:	CALCIUM	Report units:	MG/L
Dir:	0.		
Sample date:	24-MAR-14	Finding:	15.1
Chemical:	MAGNESIUM	Report units:	MG/L
Dir:	0.		
Sample date:	24-MAR-14	Finding:	47.3
Chemical:	SODIUM	Report units:	MG/L
Dir:	0.		
Sample date:	24-MAR-14	Finding:	3.3
Chemical:	POTASSIUM	Report units:	MG/L
Dir:	0.		
Sample date:	13-MAR-14	Finding:	0.418
Chemical:	RADIUM, TOTAL, MDA95-NTNC ONLY, BY 903.0	Dir:	0.
Report units:	PCI/L		
Sample date:	13-MAR-14	Finding:	0.11
Chemical:	RA-226 OR TOTAL RA BY 903.0 C.E.	Report units:	PCI/L

GEOCHECK® - PHYSICAL SETTING SOURCE MAP FINDINGS

Dlr:	0.	Finding:	0.2
Sample date:	13-MAR-14	Report units:	PCI/L
Chemical:	RADIUM 228 MDA95		
Dlr:	0.		
Sample date:	13-MAR-14	Finding:	0.3
Chemical:	URANIUM MDA95	Report units:	PCI/L
Dlr:	0.		
Sample date:	13-MAR-14	Finding:	8.67
Chemical:	GROSS ALPHA	Report units:	PCI/L
Dlr:	3.		
Sample date:	13-MAR-14	Finding:	1.22
Chemical:	URANIUM COUNTING ERROR	Report units:	PCI/L
Dlr:	0.		
Sample date:	13-MAR-14	Finding:	3.79
Chemical:	URANIUM (PCI/L)	Report units:	PCI/L
Dlr:	1.		
Sample date:	13-MAR-14	Finding:	0.491
Chemical:	RADIUM 228 COUNTING ERROR	Report units:	PCI/L
Dlr:	0.		
Sample date:	13-MAR-14	Finding:	2.27
Chemical:	GROSS ALPHA COUNTING ERROR	Report units:	PCI/L
Dlr:	0.		
Sample date:	13-MAR-14	Finding:	1.11
Chemical:	GROSS ALPHA MDA95	Report units:	PCI/L
Dlr:	0.		
Sample date:	06-MAR-13	Finding:	2130.
Chemical:	NITRATE + NITRITE (AS N)	Report units:	MG/L
Dlr:	0.4		
Sample date:	06-MAR-13	Finding:	9.4
Chemical:	NITRATE (AS NO3)	Report units:	MG/L
Dlr:	2.		
Sample date:	27-FEB-12	Finding:	2110.
Chemical:	NITRATE + NITRITE (AS N)	Report units:	MG/L
Dlr:	0.4		
Sample date:	27-FEB-12	Finding:	9.3
Chemical:	NITRATE (AS NO3)	Report units:	MG/L
Dlr:	2.		

C17
West
1/2 - 1 Mile
Lower

CA WELLS 5184

Seq:	5184	Prim sta c:	04S/10W-36D03 S
Frds no:	3010027013	County:	30
District:	08	User id:	TEE
System no:	3010027	Water type:	G
Source nam:	WELL 13 - INACTIVE	Station ty:	WELL/AMBNT/MUN/INTAKE/SUPPLY
Latitude:	334700.0	Longitude:	1175300.0

GEOCHECK® - PHYSICAL SETTING SOURCE MAP FINDINGS

Precision: 8
 Comment 1: Not Reported
 Comment 3: Not Reported
 Comment 5: Not Reported
 Comment 7: Not Reported

Status: IR
 Comment 2: Not Reported
 Comment 4: Not Reported
 Comment 6: Not Reported

System no: 3010027
 Hqname: Not Reported
 City: ORANGE
 Zip: 92666
 Pop serv: 116800
 Area serve: ORANGE

System nam: City Of Orange
 Address: P O BOX 449
 State: Not Reported
 Zip ext: Not Reported
 Connection: 30144

**1G
NE
1/2 - 1 Mile
Lower**

Site ID: 083002889T
 Groundwater Flow: S
 Shallow Water Depth: Not Reported
 Deep Water Depth: Not Reported
 Average Water Depth: 100
 Date: 10/07/1996

AQUIFLOW 69433

**2G
WNW
1/2 - 1 Mile
Lower**

Site ID: 083002913T
 Groundwater Flow: Not Reported
 Shallow Water Depth: 77 ft
 Deep Water Depth: 84 ft
 Average Water Depth: Not Reported
 Date: 10/06/1997

AQUIFLOW 69401

**3G
North
1/8 - 1/4 Mile
Lower**

Site ID: 083001866T
 Groundwater Flow: SW
 Shallow Water Depth: 90
 Deep Water Depth: 94
 Average Water Depth: Not Reported
 Date: 10/05/1998

AQUIFLOW 65308

GEOCHECK® - PHYSICAL SETTING SOURCE MAP FINDINGS

RADON

AREA RADON INFORMATION

State Database: CA Radon

Radon Test Results

Zipcode	Num Tests	> 4 pCi/L
92868	4	0

Federal EPA Radon Zone for ORANGE County: 3

Note: Zone 1 indoor average level > 4 pCi/L.
: Zone 2 indoor average level >= 2 pCi/L and <= 4 pCi/L.
: Zone 3 indoor average level < 2 pCi/L.

Federal Area Radon Information for ORANGE COUNTY, CA

Number of sites tested: 30

Area	Average Activity	% <4 pCi/L	% 4-20 pCi/L	% >20 pCi/L
Living Area - 1st Floor	0.763 pCi/L	100%	0%	0%
Living Area - 2nd Floor	Not Reported	Not Reported	Not Reported	Not Reported
Basement	Not Reported	Not Reported	Not Reported	Not Reported

PHYSICAL SETTING SOURCE RECORDS SEARCHED

TOPOGRAPHIC INFORMATION

USGS 7.5' Digital Elevation Model (DEM)

Source: United States Geologic Survey

EDR acquired the USGS 7.5' Digital Elevation Model in 2002 and updated it in 2006. The 7.5 minute DEM corresponds to the USGS 1:24,000- and 1:25,000-scale topographic quadrangle maps. The DEM provides elevation data with consistent elevation units and projection.

Current USGS 7.5 Minute Topographic Map

Source: U.S. Geological Survey

HYDROLOGIC INFORMATION

Flood Zone Data: This data was obtained from the Federal Emergency Management Agency (FEMA). It depicts 100-year and 500-year flood zones as defined by FEMA. It includes the National Flood Hazard Layer (NFHL) which incorporates Flood Insurance Rate Map (FIRM) data and Q3 data from FEMA in areas not covered by NFHL.

Source: FEMA

Telephone: 877-336-2627

Date of Government Version: 2003, 2015

NWI: National Wetlands Inventory. This data, available in select counties across the country, was obtained by EDR in 2002, 2005 and 2010 from the U.S. Fish and Wildlife Service.

State Wetlands Data: Wetland Inventory

Source: Department of Fish and Wildlife

Telephone: 916-445-0411

HYDROGEOLOGIC INFORMATION

AQUIFLOW^R Information System

Source: EDR proprietary database of groundwater flow information

EDR has developed the AQUIFLOW Information System (AIS) to provide data on the general direction of groundwater flow at specific points. EDR has reviewed reports submitted to regulatory authorities at select sites and has extracted the date of the report, hydrogeologically determined groundwater flow direction and depth to water table information.

GEOLOGIC INFORMATION

Geologic Age and Rock Stratigraphic Unit

Source: P.G. Schruben, R.E. Arndt and W.J. Bawiec, Geology of the Conterminous U.S. at 1:2,500,000 Scale - A digital representation of the 1974 P.B. King and H.M. Beikman Map, USGS Digital Data Series DDS - 11 (1994).

STATSGO: State Soil Geographic Database

Source: Department of Agriculture, Natural Resources Conservation Service (NRCS)

The U.S. Department of Agriculture's (USDA) Natural Resources Conservation Service (NRCS) leads the national Conservation Soil Survey (NCSS) and is responsible for collecting, storing, maintaining and distributing soil survey information for privately owned lands in the United States. A soil map in a soil survey is a representation of soil patterns in a landscape. Soil maps for STATSGO are compiled by generalizing more detailed (SSURGO) soil survey maps.

SSURGO: Soil Survey Geographic Database

Source: Department of Agriculture, Natural Resources Conservation Service (NRCS)

Telephone: 800-672-5559

SSURGO is the most detailed level of mapping done by the Natural Resources Conservation Service, mapping scales generally range from 1:12,000 to 1:63,360. Field mapping methods using national standards are used to construct the soil maps in the Soil Survey Geographic (SSURGO) database. SSURGO digitizing duplicates the original soil survey maps. This level of mapping is designed for use by landowners, townships and county natural resource planning and management.

PHYSICAL SETTING SOURCE RECORDS SEARCHED

LOCAL / REGIONAL WATER AGENCY RECORDS

FEDERAL WATER WELLS

PWS: Public Water Systems

Source: EPA/Office of Drinking Water

Telephone: 202-564-3750

Public Water System data from the Federal Reporting Data System. A PWS is any water system which provides water to at least 25 people for at least 60 days annually. PWSs provide water from wells, rivers and other sources.

PWS ENF: Public Water Systems Violation and Enforcement Data

Source: EPA/Office of Drinking Water

Telephone: 202-564-3750

Violation and Enforcement data for Public Water Systems from the Safe Drinking Water Information System (SDWIS) after August 1995. Prior to August 1995, the data came from the Federal Reporting Data System (FRDS).

USGS Water Wells: USGS National Water Inventory System (NWIS)

This database contains descriptive information on sites where the USGS collects or has collected data on surface water and/or groundwater. The groundwater data includes information on wells, springs, and other sources of groundwater.

STATE RECORDS

Water Well Database

Source: Department of Water Resources

Telephone: 916-651-9648

California Drinking Water Quality Database

Source: Department of Public Health

Telephone: 916-324-2319

The database includes all drinking water compliance and special studies monitoring for the state of California since 1984. It consists of over 3,200,000 individual analyses along with well and water system information.

OTHER STATE DATABASE INFORMATION

California Oil and Gas Well Locations

Source: Dept of Conservation, Geologic Energy Management Division

Telephone: 916-323-1779

Oil and Gas well locations in the state.

California Earthquake Fault Lines

Source: California Division of Mines and Geology

The fault lines displayed on EDR's Topographic map are digitized quaternary fault lines prepared in 1975 by the United State Geological Survey. Additional information (also from 1975) regarding activity at specific fault lines comes from California's Preliminary Fault Activity Map prepared by the California Division of Mines and Geology.

RADON

State Database: CA Radon

Source: Department of Public Health

Telephone: 916-210-8558

Radon Database for California

Area Radon Information

Source: USGS

Telephone: 703-356-4020

The National Radon Database has been developed by the U.S. Environmental Protection Agency (USEPA) and is a compilation of the EPA/State Residential Radon Survey and the National Residential Radon Survey. The study covers the years 1986 - 1992. Where necessary data has been supplemented by information collected at private sources such as universities and research institutions.

PHYSICAL SETTING SOURCE RECORDS SEARCHED

EPA Radon Zones

Source: EPA

Telephone: 703-356-4020

Sections 307 & 309 of IRRA directed EPA to list and identify areas of U.S. with the potential for elevated indoor radon levels.

OTHER

Airport Landing Facilities: Private and public use landing facilities

Source: Federal Aviation Administration, 800-457-6656

Epicenters: World earthquake epicenters, Richter 5 or greater

Source: Department of Commerce, National Oceanic and Atmospheric Administration

California Earthquake Fault Lines: The fault lines displayed on EDR's Topographic map are digitized quaternary fault lines, prepared in 1975 by the United State Geological Survey. Additional information (also from 1975) regarding activity at specific fault lines comes from California's Preliminary Fault Activity Map prepared by the California Division of Mines and Geology.

STREET AND ADDRESS INFORMATION

© 2015 TomTom North America, Inc. All rights reserved. This material is proprietary and the subject of copyright protection and other intellectual property rights owned by or licensed to Tele Atlas North America, Inc. The use of this material is subject to the terms of a license agreement. You will be held liable for any unauthorized copying or disclosure of this material.

APPENDIX D: QUALIFICATIONS

Education

BS, Environmental Science, University of California, Berkeley, Berkeley, CA

MSPH, Environmental and Occupational Health/Epidemiology, Emory University Rollins School of Public Health, Atlanta, GA

MESM, Pollution Prevention and Remediation, University of California, Santa Barbara, Santa Barbara, CA

Registrations

OSHA 40-Hour HAZWOPER

Adult and Pediatric First Aid/CPR/AED

Registered Environmental Professional (EP)

CDPH Certified Lead Inspector

Training

Asbestos 24-hr Building Inspector Initial Course,

Asbestos 40-hr Contractor/Supervisor Course Asbestos

16-hr Management Planner Course

OSHA HAZWOPER 24 hr. Occasional Site Worker

OSHA 40-Hour HAZWOPER

Radon Inspector course and test

Highlights

4 years of experience in Phase I Environmental Site Assessments

4 years of experience in Phase II Environmental Site Assessments

Experience Summary

Mr. Gwin currently serves as a Project Scientist in the Environmental Sciences Division at Partner Engineering and Science Inc. (Partner), where his primary duties include conducting Phase I and Phase II Environmental Site Assessments (ESAs) in accordance with ASTM industry standards and the US Environmental Protection Agency's All Appropriate Inquiry (AAI) regulation, as well as customized client formats, as needed. Mr. Gwin conducts assessments on a variety of commercial real estate property types, including multifamily, industrial, hospitality, commercial and retail, among others.

As part of the project staff, Mr. Gwin collaborates with Project Managers, Relationship Managers, Project Coordinators, and Reviewers in order to produce quality reports for Partner's wide variety of clients. Mr. Gwin performs site reconnaissance, historical research, soil, water and gas subsurface sampling, and review of additional sources in order to provide thorough property environmental assessments. He leverages over four years of experience performing hundreds of environmental assessments on complex commercial and industrial properties throughout the Southern California area.

Prior to joining Partner, Mr. Gwin worked as an environmental consultant at several prominent environmental firms, where he performed Phase I and II Environmental Site Investigations for various commercial lending clients in the Southern California area, many of which were done under a compressed timeframe with limited budget. For customized Phase II investigations, Mr. Gwin also designed and installed

Soil Vapor Extraction Systems. Mr. Gwin has additional experience as a building sciences technician, where he performed lead, PCB and asbestos sampling at schools throughout the Los Angeles area, as well as asbestos air monitoring for remediation projects.

Select Project Experience

S-Power solar facility portfolio, Lancaster, CA. Mr. Gwin performed a Phase I ESA on over 1,000-acres of solar facilities for S-Power.

Hospitality portfolio, Los Angeles, CA. Mr. Gwin performed Phase I ESAs on various large hotel portfolios in the Los Angeles region for large banks.

Industrial properties, various locations throughout Los Angeles, CA. Performed Phase I ESA assessment on many large open LUST cases and complex industrial facilities in the Los Angeles area, including gas stations, dry-cleaners, and solvent processing facilities, for various banks.

Historic property re-development portfolio, Los Angeles, CA. Mr. Gwin performed Phase I ESAs on a portfolio of several iconic buildings throughout Los Angeles for a property slated to be redeveloped for commercial/residential purposes by several high-profile clients, including the Boyle Heights Sears Building.

Contact

agwin@partneresi.com

Education

B.S., Environmental Engineering, Colorado State University
M.S., Environmental Engineering, Colorado State University

Registrations

Asbestos Containing Materials (ACM) Building Inspector, State of Colorado
Lead Based Paint (LBP) Building Inspector, State of Colorado

Training

40 hour OSHA Training, 2014
8-hour OSHA Refresher, 2016

Highlights

6 years of experience as an Environmental Engineer
Energy Audits
Asbestos Inspections
Phase I and II Environmental Site Assessments (ESA)
Property Condition Reports (PCA)

Experience Summary

Mr. Lasker is a project assessor for Partner Engineering and Science, Inc. and is familiar with all aspects of due diligence property assessments and reporting standards, including Fannie Mae DUS and Freddie Mac HUD. He is especially knowledgeable on EPA's All Appropriate Inquiry and ASTM E1527-13 and has worked with diverse client groups with unique client-specific scopes of work and reporting requirements.

Mr. Lasker has conducted and managed hundreds of Phase I ESAs on multi-family properties, commercial office buildings, shopping centers, gasoline stations, hotels, dry cleaners, auto repair shops, agricultural land, telecommunication tower sites, service stations, and industrial facilities. He has completed over 20 Phase II ESA's to determine areas of concern including former industrial chemical storage areas, abandoned warehouses, gasoline stations and commercial retail strip malls.

Mr. Lasker has completed over one hundred PCA's on commercial retail sites, residential properties, high rise office buildings and office complexes, multi-family developments, government installations, shopping centers, fast food restaurant and industrial facilities.

In additions to these duties, Mr. Lasker has developed proficiency in conducting energy audits, benchmarking LEED-related services, water conservation and efficiency, and has regularly provided detailed reports within strict deadlines. He has completed over twenty ACM building inspections including limited and full building analysis and sample collection, radon testing, and mold sampling.

Currently, Mr. Lasker is training to provide senior level PCA review support, conducts in-field Phase I ESAs, Phase II ESA's, transaction screens, PCAs and other product types, and is extensively involved in project completion, client communications, maintaining an emphasis on providing exemplary client service.

Project Experience

Warehouse Building, Denver, CO. Mr. Lasker performed a licensed certified asbestos building inspection for a commercial industrial warehouse followed by documentation and oversight over a three-month period during the ACM abatement project.

Industrial Property, Mobile, AL. Mr. Lasker performed a Phase I Environmental Assessment for a large-scale 100-acre industrial steel fabrication facility.

Sheraton Hotel, Downtown Denver, CO. Mr. Lasker performed a detailed equity level Property Condition Assessment and Phase I for the historic downtown Denver Sheraton Hotel buildings.

High Rise Multifamily Building, Denver, CO. Mr. Lasker performed an agency level Fannie qualified Property Condition Assessment for a 21-story County Club Towers apartment building.

Municipal Office Building, Denver, CO. Mr. Lasker performed a Property Condition Assessment and Phase I for the City of Denver Region 8 EPA headquarter building.

Multi-Family Property, Lakewood, CO. Mr. Lasker performed a Property Condition Assessment, Freddie Mac Green Up Energy Audit and Phase I for the 512 unit Ashford 88 multi-family apartment complex.

Contact

jlasker@partneresi.com

Education

B.S. in Physical Geography and Environmental Science, Colgate University

Registrations

OSHA 40-hour Hazardous Waste Operations and Emergency Response Certification
Asbestos Hazard Emergency Response Act (AHERA) Building Inspector Certification
International Society of Arboriculture (ISA) Certified Arborist
Certified Environmental Site Assessor (CESA) of Canada

Training

40-Hour OSHA HAZWOPER
Asbestos Hazard Emergency Response Act (AHERA) Building Inspector
United States Army Corps of Engineers (ACOE) Wetland Delineation Training
40-Hour Canadian Standards Association (CSA) Phase I and Phase II Training Course, Toronto, Canada

Highlights

11 years of experience in environmental consulting
9 years of experience in Phase I and Phase II Environmental Site Assessments
Transaction Screen Assessments, Environmental Desktop Reports
SBA Record Search with Risk Assessment (RSRA)
Experience with Freddie Mac/Fannie Mae

Experience Summary

Mr. Schwarzberg serves as a National Senior Project Manager and National Account Manager for Partner Engineering & Science, Inc. (Partner). His responsibilities include project oversight, staff supervision, employee training, report review and client management. He is responsible for ensuring consistency and quality of due diligence services, providing senior review expertise to ensure conformance with most recent American Society of Testing and Materials (ASTM) standards and U.S Environmental Protection Agency's (EPA's) All Appropriate Inquiry (AAI), and the satisfaction of client requirements for Phase I Environmental Site Assessments (ESA), Transaction Screen Assessments (TSA) and other environmental services.

Over the past 11 years, Mr. Schwarzberg has successfully performed, reviewed or managed environmental due diligence projects on thousands of properties throughout the United States, Canada, and in Europe. Mr. Schwarzberg works with national and regional lenders, and is familiar with due diligence requirements for a number of reporting standards, including ASTM, AAI, SBA, FDIC, USPS, Fannie Mae, Freddie Mac, and Housing and Urban Development (HUD). His due diligence resume includes experience in Phase I ESA, Limited Environmental Assessments, TSA, Historical Record and Database Review (HRDR), SBA RSRA, USPS Environmental Reviews, National Environmental Policy Act (NEPA) Evaluations, O&M Program development, soil and groundwater contamination, radon measurement and mitigation, and the identification of underground storage tanks (USTs), asbestos, lead-based paint, and PCB contamination.

Additional project management experience of environmental assessments of sites includes: residential buildings/complexes, commercial office buildings, shopping centers, multi-tenant commercial complexes, educational institutions, industrial warehouses, manufacturing & plating facilities, gas stations/bulk plants,

oil refining, livestock/ranches, automotive dealerships/repair facilities, dry-cleaning facilities, asphalt plants, and former military installations.

Project Experience

Gas Station Portfolio, California (57 Sites). Developed a special scope of work and customized reports to meet a client's needs on a portfolio of fifty-seven gas station sites; including two petroleum refineries and several bulk petroleum storage facilities. The scope included a tiered approach for assessing environmental risks on gas station properties for low dollar loans. The goal was to provide a due diligence plan that leverages all available information to support no further action or continuing on to further investigation.

Petroleum Coke Refinery Portfolio, Louisiana & Ohio. Developed a special scope of work and customized reports to meet a client's needs on a portfolio of four petroleum coke refineries. The scope included a review of compliance documents, prior and on-going subsurface investigations, regulatory records review, and on-site reconnaissance.

Industrial Warehouse Portfolio, Windsor, Ontario, Canada. Following the CSA Z768-01 (Reaffirmed 2012) Standard, developed a template and scope of work for a number of industrial properties in Windsor, Ontario. Managed challenges with privacy laws and publicly available records to complete the reports for the lender.

Utility-Scale Solar Development Portfolio, Eastern Oregon. Provided due diligence services for ten utility-scale connection solar energy sites. Services included; preliminary design of photovoltaic systems for the sites, Phase I ESAs, American Land Title Association (ALTA) Survey's, and Geo-Technical consulting services. The goal was to provide a package for the client to sell to investors.

Multi-Building Commercial/Retail Property, Los Angeles, California. Provided project management oversight, quality control and consulting for a Phase I ESA required by a lender for a purchase and pre-redevelopment project. In addition to potential indoor air quality concerns related to suspect mold, a recognized environmental condition was identified in connection with a release from an adjoining gas station. Although two existing monitoring wells on the subject property had not identified contaminants of concern above action levels, no sampling had been performed on the subject property at areas nearest to and immediately down-gradient of the adjoining UST hold, which included an area of the subject property to be redeveloped. Due to elevated environmental risk, the client authorized Partner to perform a Phase II ESA to further evaluate the potential for soil and groundwater contamination and vapor intrusion. Evidence of groundwater contaminated with petroleum hydrocarbons was identified beneath the site, but the concentrations were below applicable regulatory screening levels, thus no further action was recommended.

Contact

Lschwarzberg@partneresi.com