Appendix E
Part II

Phase I Environmental Site Assessment

APPENDIX D

Sunrise of Oceanside

4700 Mesa Dr

Oceanside, CA 92057

Inquiry Number: 5768130.8

August 28, 2019

The EDR Aerial Photo Decade Package

6 Armstrong Road, 4th floor
Shelton, CT 06484
Toll Free: 800.352.0050
www.edrnet.com

EDR Aerial Photo Decade Package

08/28/19

Site Name:

Sunrise of Oceanside
4700 Mesa Dr
Oceanside, CA 92057
EDR Inquiry # 5768130.8

Client Name:

Geocon Env. Consultants, Inc.
6960 Flanders Drive
San Diego, CA 92121-0000
Contact: Dylan Ehrsam

Environmental Data Resources, Inc. (EDR) Aerial Photo Decade Package is a screening tool designed to assist environmental professionals in evaluating potential liability on a target property resulting from past activities. EDR's professional researchers provide digitally reproduced historical aerial photographs, and when available, provide one photo per decade.

Search Results:

Year	***Scale***	***Details***	***Source***
2016	1"=500'	Flight Year: 2016	USDA/NAIP
2012	1"=500'	Flight Year: 2012	USDA/NAIP
2009	1"=500'	Flight Year: 2009	USDA/NAIP
2005	1"=500'	Flight Year: 2005	USDA/NAIP
1994	1"=500'	Acquisition Date: June 01, 1994	USGS/DOQQ
1989	1"=500'	Flight Date: August 15, 1989	USDA
1985	1"=500'	Flight Date: September 13, 1985	USDA
1979	1"=500'	Flight Date: January 27, 1979	EDR Proprietary Landiscor
1970	1"=500'	Flight Date: March 06, 1970	EDR Proprietary Landiscor
1967	1"=500'	Flight Date: May 07, 1967	USGS
1964	1"=500'	Flight Date: April 10, 1964	USDA
1953	1"=500'	Flight Date: April 14, 1953	USDA
1946	1"=500'	Flight Date: December 30, 1946	USGS
1938	1"=500'	Flight Date: August 09, 1938	USDA

When delivered electronically by EDR, the aerial photo images included with this report are for ONE TIME USE ONLY. Further reproduction of these aerial photo images is prohibited without permission from EDR. For more information contact your EDR Account Executive.

Disclaimer - Copyright and Trademark Notice

This Report contains certain information obtained from a variety of public and other sources reasonably available to Environmental Data Resources, Inc. It cannot be concluded from this Report that coverage information for the target and surrounding properties does not exist from other sources. NO WARRANTY EXPRESSED OR IMPLIED, IS MADE WHATSOEVER IN CONNECTION WITH THIS REPORT. ENVIRONMENTAL DATA RESOURCES, INC. SPECIFICALLY DISCLAIMS THE MAKING OF ANY SUCH WARRANTIES, INCLUDING WITHOUT LIMITATION, MERCHANTABILITY OR FITNESS FOR A PARTICULAR USE OR PURPOSE. ALL RISK IS ASSUMED BY THE USER. IN NO EVENT SHALL ENVIRONMENTAL DATA RESOURCES, INC. BE LIABLE TO ANYONE, WHETHER ARISING OUT OF ERRORS OR OMISSIONS, NEGLIGENCE, ACCIDENT OR ANY OTHER CAUSE, FOR ANY LOSS OF DAMAGE, INCLUDING, WITHOUT LIMITATION, SPECIAL, INCIDENTAL, CONSEQUENTIAL, OR EXEMPLARY DAMAGES. ANY LIABILITY ON THE PART OF ENVIRONMENTAL DATA RESOURCES, INC. IS STRICTLY LIMITED TO A REFUND OF THE AMOUNT PAID FOR THIS REPORT. Purchaser accepts this Report "AS IS". Any analyses, estimates, ratings, environmental risk levels or risk codes provided in this Report are provided for illustrative purposes only, and are not intended to provide, nor should they be interpreted as providing any facts regarding, or prediction or forecast of, any environmental risk for any property. Only a Phase I Environmental Site Assessment performed by an environmental professional can provide information regarding the environmental risk for any property. Additionally, the information provided in this Report is not to be construed as legal advice.

Copyright 2019 by Environmental Data Resources, Inc. All rights reserved. Reproduction in any media or format, in whole or in part, of any report or map of Environmental Data Resources, Inc., or its affiliates, is prohibited without prior written permission.

EDR and its logos (including Sanborn and Sanborn Map) are trademarks of Environmental Data Resources, Inc. or its affiliates. All other trademarks used herein are the property of their respective owners.

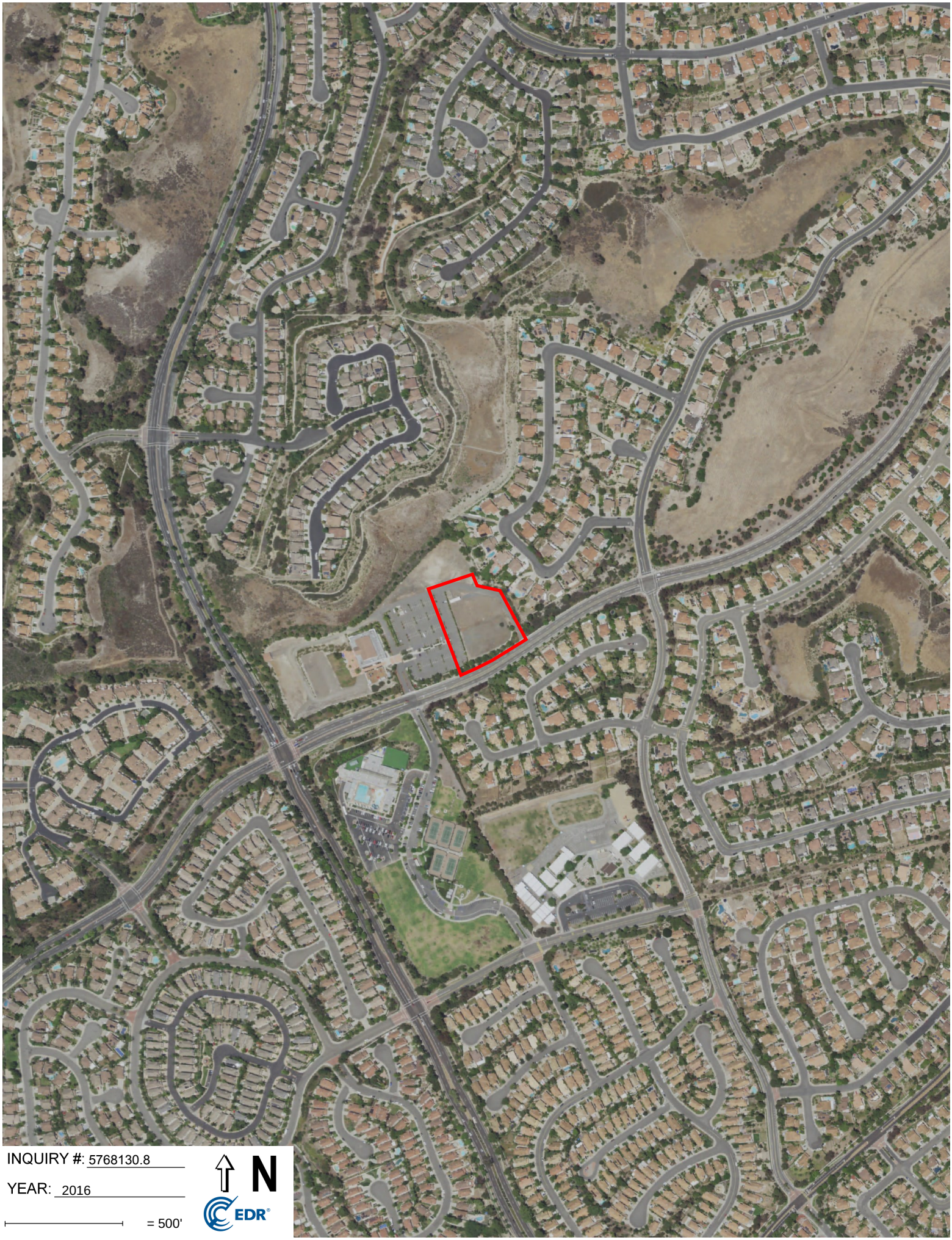

INQUIRY #: 5768130.8

YEAR: 2016

= 500'

N

EDR

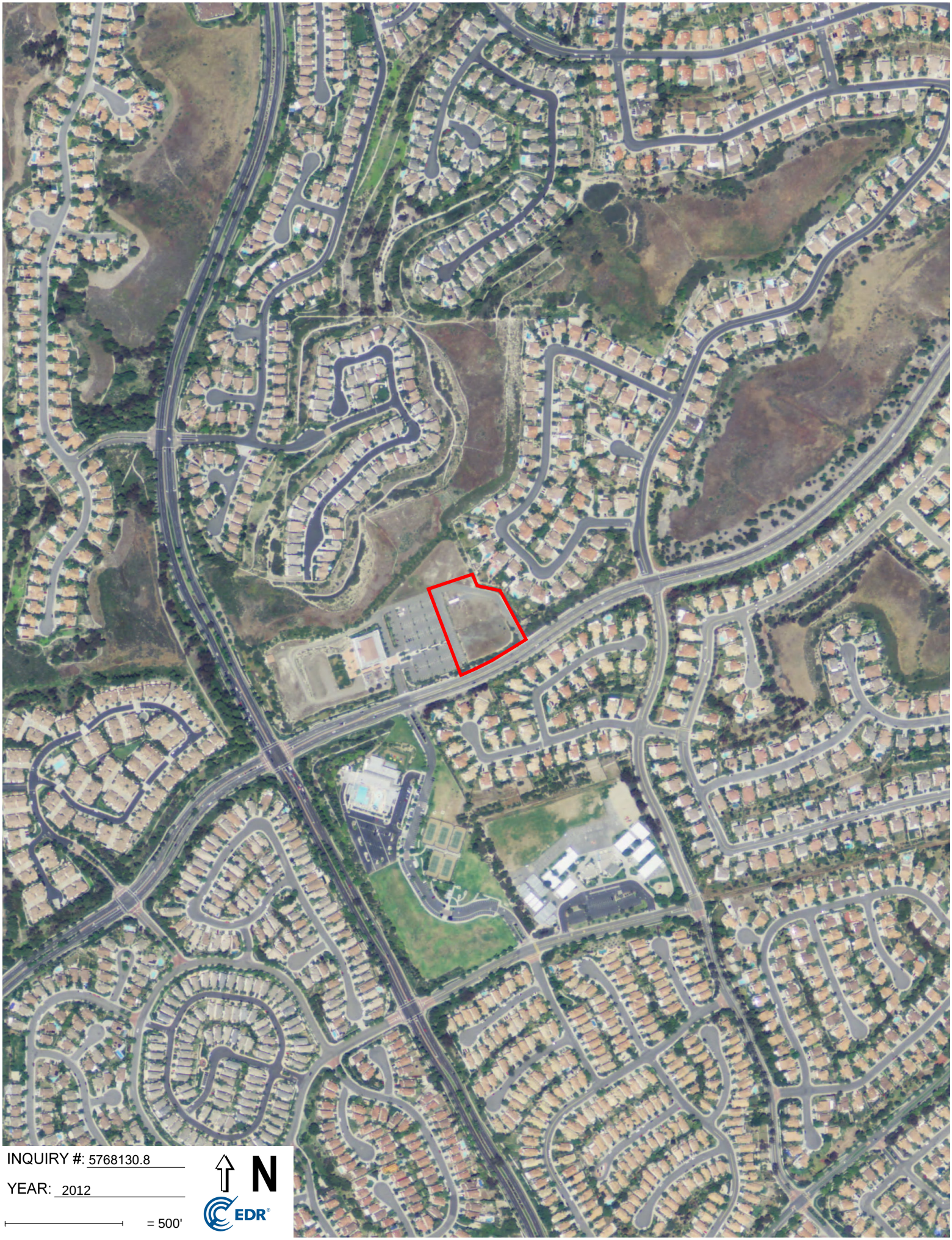

INQUIRY #: 5768130.8

YEAR: 2012

= 500'

N

EDR

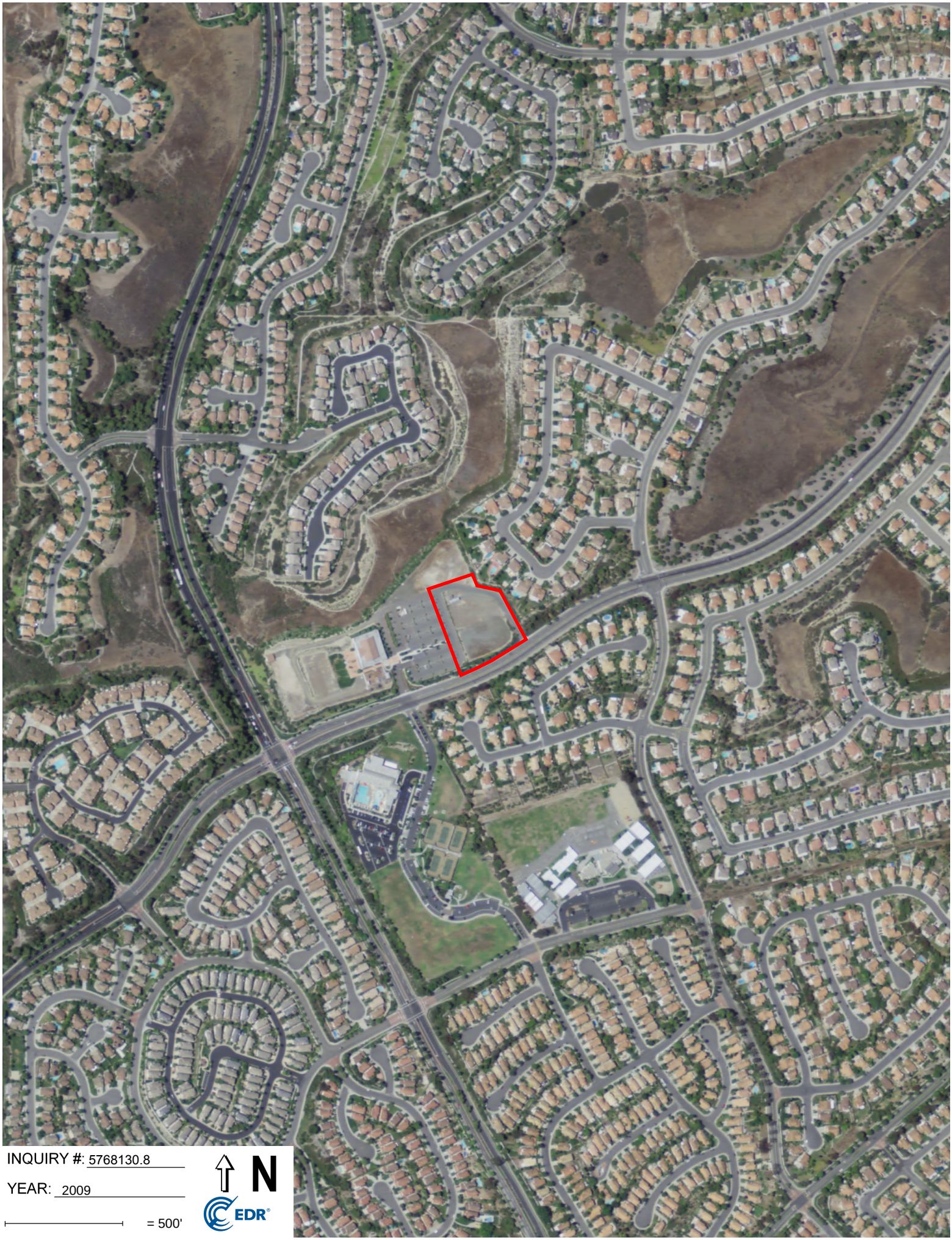

INQUIRY #: 5768130.8

YEAR: 2009

= 500'

N

EDR



INQUIRY #: 5768130.8

YEAR: 2005

= 500'

N

EDR

INQUIRY #: 5768130.8

YEAR: 1994

= 500'

N

EDR

INQUIRY #: 5768130.8
YEAR: 1989
= 500'
N
EDR

INQUIRY #: 5768130.8

YEAR: 1985

= 500'

N

EDR

INQUIRY #: 5768130.8

YEAR: 1979

= 500'

N

EDR

INQUIRY #: 5768130.8
YEAR: 1970
= 500'
N
EDR

INQUIRY #: 5768130.8
YEAR: 1967
= 500'
N
EDR

INQUIRY #: 5768130.8
YEAR: 1964
= 500'
N
EDR

INQUIRY #: 5768130.8
YEAR: 1953
= 500'
N
EDR


INQUIRY #: 5768130.8
YEAR: 1946
= 500'
N
EDR

INQUIRY #: 5768130.8
YEAR: 1938
= 500'
N
EDR